

ARCHITECTURAL/HISTORIC INVENTORY FORM

1. Survey No. SLAS043-001		2. Survey Name: Modern Church Survey	
3. County: St. Louis		4. Address: 9625 Tesson Ferry at Marlene	
5. City: Affton	Vicinity: <input type="checkbox"/>	6. UTM: / /	7. Township/Range/Section: T: R: S:
8. Historic Name (if known): Affton Christian Church		9. Present/Other name (if known):	
10. Ownership: <input checked="" type="checkbox"/> Private <input type="checkbox"/> Public		11. Historic Use (if known): Religious	11. Current Use: Religious

ARCHITECTURAL INFORMATION

12. Category of property: <input checked="" type="checkbox"/> building(s) <input type="checkbox"/> site <input type="checkbox"/> structure <input type="checkbox"/> object		19. Chimney placement:	26. Outbuildings (list, describe in box 26 con't):
13. Architectural style or vernacular type:		20. Structural system:	
14. Plan shape: Square		21. Ext. wall cladding: Brick	
15. No. of stories: 1		22. Foundation material:	
16. No. of bays (1 st floor):		23. Basement type:	
17. Roof type: Gable		24. Front Porch type:	
18. Roof material: Composite Shingles - grey		25. Acreage (rural): Visible from public road? <input checked="" type="checkbox"/>	27. Changes: <input type="checkbox"/> Addition(s) Date(s): <input type="checkbox"/> Altered Date(s): <input type="checkbox"/> Moved Date(s): <input type="checkbox"/> Other Date(s): Endangered by:
28. Further description of building features and associated resources on continuation page. <input checked="" type="checkbox"/>			

HISTORICAL DATA

29. Construction date: 1957;1971- cornerstone; 1986		32. Architect:	35. Previously surveyed? <input type="checkbox"/> Survey name:
30. Significant date/period:		33. Builder:	36. On National Register? <input type="checkbox"/> indiv. <input type="checkbox"/> district Nomination:
31. Area(s) of significance:		34. Original or significant owner:	37. National Register eligible? <input type="checkbox"/> individually eligible <input type="checkbox"/> district potential
38. History and significance on continuation page. <input type="checkbox"/>			
39. Sources of information on continuation page. <input type="checkbox"/>			

OTHER:

40. Current owner/address:	41. Form prepared by (name and organization):	42. Survey date: 2009
		43. Date of revisions:


FOR SHPO USE:

Date entered in inventory:	Level of survey <input type="checkbox"/> reconnaissance <input type="checkbox"/> intensive	Additional research needed? <input type="checkbox"/> yes <input type="checkbox"/> no
National Register Status: <input type="checkbox"/> listed <input type="checkbox"/> in listed district Name: <input type="checkbox"/> pending listing <input type="checkbox"/> eligible (individually) <input type="checkbox"/> eligible (district) <input type="checkbox"/> not eligible <input type="checkbox"/> not determined		
Other:		

Location Map:



Site Map/plan (include north arrow):



ADDITIONAL INFORMATION:

26. (con't) Description of Environment and Outbuildings.

Structure sits between North Marlene and South Marlene.

28. (con't) Further Description of important architectural features.

This red brick structure consists of an older (1957) and newer section (1971), both that run north-south and contain gables. The primary entrance is located between the older and newer sections on the south elevation and is in a link that runs east-west, and contains a gabled roof that runs the same direction. The gables from both the original and newer sections are visible at either end of the entrance link. The tower is copper clad and is situated at the northeast corner at the front of the gable.

38. (con't) History and Significance.

39 (con't). Sources of information:

<http://www.afftonchristianchurch.org>

ARCHITECTURAL/HISTORIC INVENTORY FORM

1. Survey No. SLAS043-002		2. Survey Name: Modern Church Survey	
3. County: St. Louis		4. Address: 9217 Gravois	
5. City: Affton	Vicinity: <input type="checkbox"/>	6. UTM: / /	7. Township/Range/Section: T: R: S:
8. Historic Name (if known): Affton Presbyterian Church		9. Present/Other name (if known):	
10. Ownership: <input checked="" type="checkbox"/> Private <input type="checkbox"/> Public		11. Historic Use (if known): Religious	11. Current Use: Religious

ARCHITECTURAL INFORMATION

12. Category of property: <input checked="" type="checkbox"/> building(s) <input type="checkbox"/> site <input type="checkbox"/> structure <input type="checkbox"/> object		19. Chimney placement:	26. Outbuildings (list, describe in box 26 con't):
13. Architectural style or vernacular type: Mid-Century Modern		20. Structural system:	
14. Plan shape: Irregular		21. Ext. wall cladding: Brick/Ashlar	
15. No. of stories: 1		22. Foundation material:	
16. No. of bays (1 st floor): 7		23. Basement type:	
17. Roof type: Gable		24. Front Porch type:	
18. Roof material: Composite Shingle		25. Acreage (rural): Visible from public road? <input checked="" type="checkbox"/>	27. Changes: <input checked="" type="checkbox"/> Addition(s) Date(s): 1981 <input type="checkbox"/> Altered Date(s): <input type="checkbox"/> Moved Date(s): <input checked="" type="checkbox"/> Other Date(s): 1948 Endangered by:
28. Further description of building features and associated resources on continuation page. <input checked="" type="checkbox"/>			

HISTORICAL DATA

29. Construction date: 1959-61		32. Architect: Froese, Maack, & Becker	35. Previously surveyed? <input type="checkbox"/> Survey name:
30. Significant date/period:		33. Builder:	36. On National Register? <input type="checkbox"/> indiv. <input type="checkbox"/> district Nomination:
31. Area(s) of significance:		34. Original or significant owner:	37. National Register eligible? <input type="checkbox"/> individually eligible <input type="checkbox"/> district potential
38. History and significance on continuation page. <input checked="" type="checkbox"/>			
39. Sources of information on continuation page. <input checked="" type="checkbox"/>			

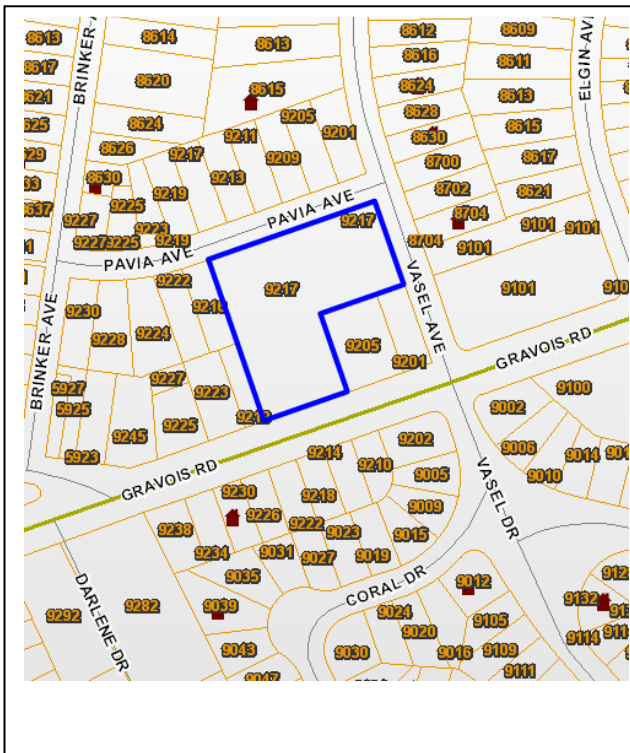
OTHER:

40. Current owner/address: Affton Presbyterian Church, 9217 Gravois, 63123		41. Form prepared by (name and organization): Catie Myers, St. Louis County Parks	42. Survey date: 2009
			43. Date of revisions: 10/2010

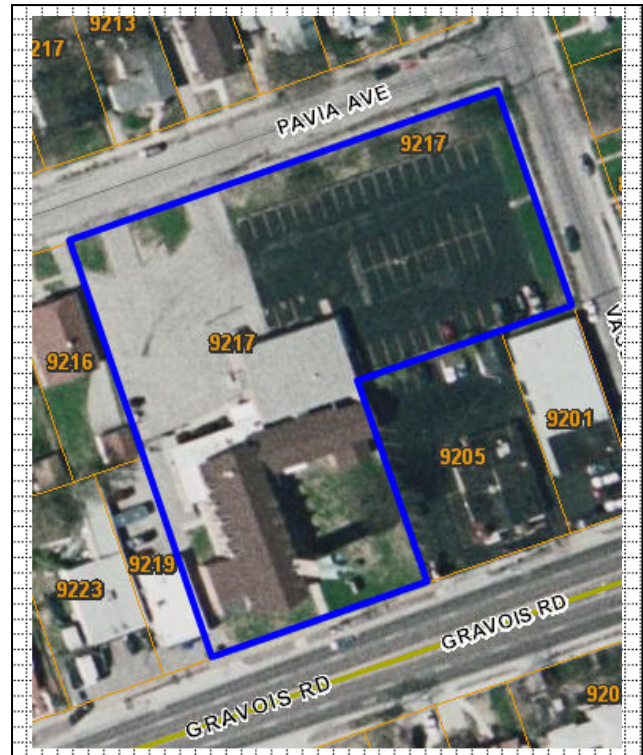
FOR SHPO USE:

Date entered in inventory:	Level of survey <input type="checkbox"/> reconnaissance <input type="checkbox"/> intensive	Additional research needed? <input type="checkbox"/> yes <input type="checkbox"/> no
National Register Status: <input type="checkbox"/> listed <input type="checkbox"/> in listed district Name: <input type="checkbox"/> pending listing <input type="checkbox"/> eligible (individually) <input type="checkbox"/> eligible (district) <input type="checkbox"/> not eligible <input type="checkbox"/> not determined		Other:

Location Map:



Site Map/plan (include north arrow):



ADDITIONAL INFORMATION:

26. (con't) Description of Environment and Outbuildings.

The L-shaped 1.5 acre property has a large paved parking lot in the northern corner and the sanctuary in the southern corner. Pavia Avenue borders the property to the north, Vase Avenue to the east, and Gravois Road to the south. Commercial and residential properties are located to the west.

28. (con't) Further Description of important architectural features.

The 1948 chapel runs north-south and contains 10 bays with opalescent glass and a fan light over the entry in the south elevation. There are four windows creating a cross in the north end of the chapel. The 1961 structure is constructed of orange brick with an exposed basement. It is situated east-west with a gabled roof and "additional" gables in each bay, which repeats in the tower. Each bay has tall, narrow stained glass windows. The front elevation has an ashlar panel with smaller projecting square panels. The basement is ashlar covered with a wide ashlar water table. The south facing vestibule is gabled and has a copper spire. The tower has a precast concrete grill on four sides, rising to a cross-gable with a copper roof; there is a four-sided spire at a 45 degree angle to the roof ridge. At the rear of the sanctuary is a flat-roofed office wing. A new wing extends west from the original sanctuary and is one story, flat-roofed with an exposed concrete basement. It contains three northern entrances; a double door into the original chapel, a double door to the west of the main sanctuary, and a single door into the new addition facing south.

38. (con't) History and Significance.

Affton Presbyterian congregation held its first worship service on August 2, 1942. Initially, the congregation met at Gardenville Masonic Temple, then several structures already on the current property. The first chapel, called the Theodore Smylie Chapel, was built in 1948 and dedicated the following year. Groundbreaking for the present sanctuary, designed by Froese, Maack, & Becker, was held on November 15, 1959. The sanctuary was dedicated on March 19, 1961. In 1980, an education building was added, extending west from the sanctuary.

Ewald Froese, who founded the firm Froese, Maack, & Becker in 1946, had died in 1958, but Albert C. Maack (1894-1990) and Rex Becker, who celebrated his 95th birthday in 2008, continued together for many years, designing a total of 150 Lutheran churches. Much of their work was traditional in style (Gothic at Concordia in Kirkwood, Georgian in Ladue), but here they incorporated modern styles into their design.

39 (con't). Sources of information:

Affton Presbyterian Church. Email to Catie Myers. 8 October 2010. St. Louis County Parks Department History Files, *Affton Presbyterian Church* folder.



Where Fun Comes Naturally

RE: St. Louis County Modern Church Survey,
General Research Questions
FROM: Esley Hamilton, Preservation Historian
Catie Myers, Intern

Name of Congregation/Church: *Affton Presbyterian*

What is the date of construction of the sanctuary? *Groundbreaking-November 15, 1959*
Dedication began March 19, 1961

If other buildings were constructed at different times, what are their dates of construction (for example, educational buildings, a rectory, etc.)?

First Chapel (Theodore Smylie Chapel) groundbreaking April 18, 1948—dedication April 10, 1949

Education Building groundbreaking March 30, 1980—dedication June 7, 1981

Who was/were the architect/s? *Sanctuary-- Froese Maack & Becker*

Who was the general contractor/builder?

If there are stained glass windows in the structure, what artist provided the designs?

If there are major works of art, such as sculptures or paintings, who was/were the artist/s?

When was the congregation originally established? *First Worship Service – August 2, 1942*

Did you worship at a different location prior to the construction of the present building? If yes, where and for how long? *Gardenville Masonic Temple and structures on property among other places.*

****If there are other key pieces of congregational history that were not included in your answers above, feel free to add it below.**

ARCHITECTURAL/HISTORIC INVENTORY FORM

1. Survey No. SLAS043-003		2. Survey Name: Modern Church Survey	
3. County: St. Louis		4. Address: 8512 Morganford Rd	
5. City: Affton	Vicinity: <input type="checkbox"/>	6. UTM: / /	7. Township/Range/Section: T: R: S:
8. Historic Name (if known): Bayless Baptist Church		9. Present/Other name (if known):	
10. Ownership: <input checked="" type="checkbox"/> Private <input type="checkbox"/> Public		11. Historic Use (if known): Religious	11. Current Use: Religious

ARCHITECTURAL INFORMATION

12. Category of property: <input checked="" type="checkbox"/> building(s) <input type="checkbox"/> site <input type="checkbox"/> structure <input type="checkbox"/> object		19. Chimney placement:	26. Outbuildings (list, describe in box 26 con't):
13. Architectural style or vernacular type:		20. Structural system:	
14. Plan shape: Irregular		21. Ext. wall cladding: Brick/drivit	
15. No. of stories: 1		22. Foundation material: Fieldstone	
16. No. of bays (1 st floor):		23. Basement type:	27. Changes: <input type="checkbox"/> Addition(s) Date(s): <input type="checkbox"/> Altered Date(s): <input type="checkbox"/> Moved Date(s): <input type="checkbox"/> Other Date(s): Endangered by:
17. Roof type: Gable		24. Front Porch type:	
18. Roof material: Shingle		25. Acreage (rural): Visible from public road? <input checked="" type="checkbox"/>	
28. Further description of building features and associated resources on continuation page. <input checked="" type="checkbox"/>			

HISTORICAL DATA

29. Construction date:	32. Architect:	35. Previously surveyed? <input type="checkbox"/> Survey name:
30. Significant date/period:	33. Builder:	36. On National Register? <input type="checkbox"/> indiv. <input type="checkbox"/> district Nomination:
31. Area(s) of significance:	34. Original or significant owner:	37. National Register eligible? <input type="checkbox"/> individually eligible <input type="checkbox"/> district potential
38. History and significance on continuation page. <input type="checkbox"/>		
39. Sources of information on continuation page. <input type="checkbox"/>		


OTHER:

40. Current owner/address:	41. Form prepared by (name and organization):	42. Survey date: 2009
		43. Date of revisions:


FOR SHPO USE:

Date entered in inventory:	Level of survey <input type="checkbox"/> reconnaissance <input type="checkbox"/> intensive	Additional research needed? <input type="checkbox"/> yes <input type="checkbox"/> no
National Register Status: <input type="checkbox"/> listed <input type="checkbox"/> in listed district Name: <input type="checkbox"/> pending listing <input type="checkbox"/> eligible (individually) <input type="checkbox"/> eligible (district) <input type="checkbox"/> not eligible <input type="checkbox"/> not determined	Other:	

Location Map:



Site Map/plan (include north arrow):



ADDITIONAL INFORMATION:

26. (con't) Description of Environment and Outbuildings.

28. (con't) Further Description of important architectural features.

The one-story, orange brick structure sits on a wedge-shaped property. The original sanctuary is seven bays, has a low gable with wide overhang, has an exposed basement in rear, and contains yellow glass windows. The south end is covered in drivit. Linking the original sanctuary and the education wing is a modern structure covered in cream-colored drivit that now serves as the sanctuary. The education wing has 14 narrow bays and the windows have blue metal panels at the top and between the floors. A new gabled shed roof is at the southwest end and covers an entry.

38. (con't) History and Significance.

39 (con't). Sources of information:

ARCHITECTURAL/HISTORIC INVENTORY FORM

1. Survey No. SLAS043-004		2. Survey Name: Modern Church Survey	
3. County: St. Louis		4. Address: 8300 Morganford	
5. City: Affton	Vicinity: <input checked="" type="checkbox"/>	6. UTM: / /	7. Township/Range/Section: T: R: S:
8. Historic Name (if known): Benedictine Convent and Chapel of Perpetual Adoration		9. Present/Other name (if known): St. Mark's Catholic Church	
10. Ownership: <input checked="" type="checkbox"/> Private <input type="checkbox"/> Public		11. Current Use: Religious	

ARCHITECTURAL INFORMATION

12. Category of property: <input checked="" type="checkbox"/> building(s) <input type="checkbox"/> site <input type="checkbox"/> structure <input type="checkbox"/> object		19. Chimney placement:	26. Outbuildings (list, describe in box 26 cont):
13. Architectural style or vernacular type: Gothic Revival		20. Structural system:	
14. Plan shape: Square		21. Ext. wall cladding: Brick	
15. No. of stories: 1		22. Foundation material:	
16. No. of bays (1 st floor): 8		23. Basement type:	
17. Roof type: Gable		24. Front Porch type:	
18. Roof material: Shingle		25. Acreage (rural): Visible from public road? <input checked="" type="checkbox"/>	27. Changes: <input type="checkbox"/> Addition(s) Date(s): <input type="checkbox"/> Altered Date(s): <input type="checkbox"/> Moved Date(s): <input type="checkbox"/> Other Date(s): Endangered by:
28. Further description of building features and associated resources on continuation page. <input checked="" type="checkbox"/>			

HISTORICAL DATA

29. Construction date: 1965		32. Architect: Raymond Maritz & Sons		35. Previously surveyed? <input type="checkbox"/> Survey name:	
30. Significant date/period:		33. Builder: John B. Gutman Construction Co.		36. On National Register? <input type="checkbox"/> indiv. <input type="checkbox"/> district Nomination:	
31. Area(s) of significance:		34. Original or significant owner:		37. National Register eligible? <input type="checkbox"/> individually eligible <input type="checkbox"/> district potential	
38. History and significance on continuation page. <input checked="" type="checkbox"/>					
39. Sources of information on continuation page. <input checked="" type="checkbox"/>					

OTHER:

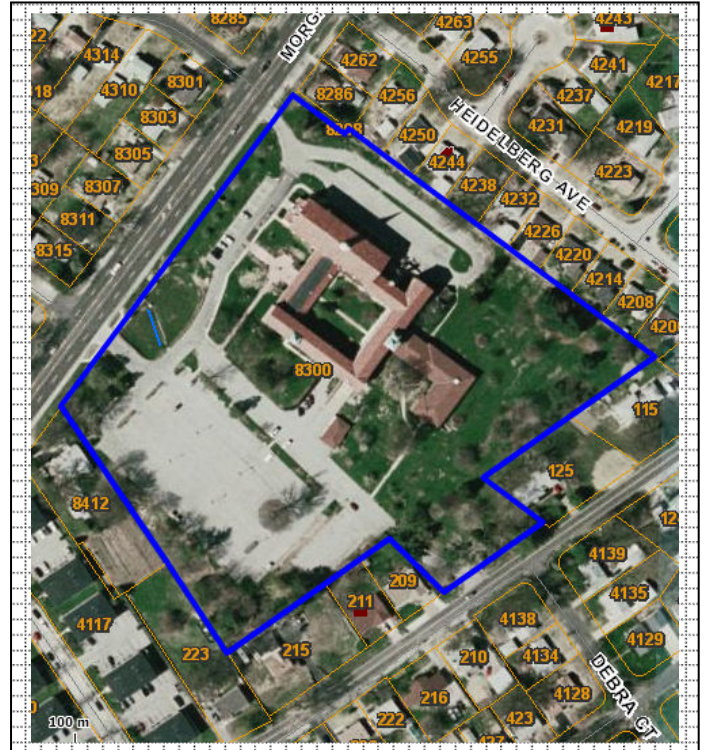
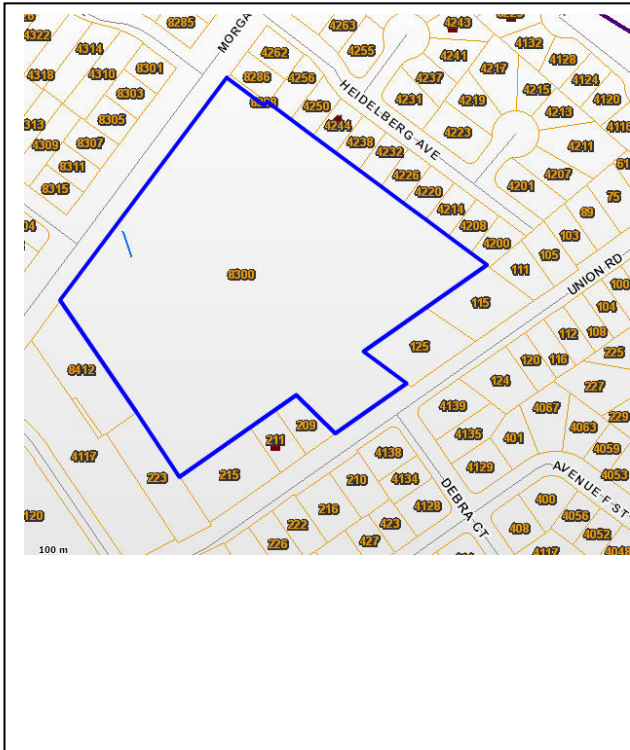
40. Current owner/address: St. Louis County Catholic Church Real Estate, 8300 Morganford Rd, 63123		41. Form prepared by (name and organization): Catie Myers, St. Louis County Parks		42. Survey date: 2009	
				43. Date of revisions: 8/2010	

FOR SHPO USE:

Date entered in inventory:		Level of survey <input type="checkbox"/> reconnaissance <input type="checkbox"/> intensive		Additional research needed? <input type="checkbox"/> yes <input type="checkbox"/> no	
National Register Status: <input type="checkbox"/> listed <input type="checkbox"/> in listed district Name: <input type="checkbox"/> pending listing <input type="checkbox"/> eligible (individually) <input type="checkbox"/> eligible (district) <input type="checkbox"/> not eligible <input type="checkbox"/> not determined		Other:			

Location Map:

Site Map/plan (include north arrow):



ADDITIONAL INFORMATION:

26. (con't) Description of Environment and Outbuildings.

The convent and sanctuary sit on 9.33 acres, located on the east side of Morganford Road, the west side of Union Road, and just to the north of Seibert Avenue. A large paved parking lot takes up the southwestern portion of the property, while the church complex is to the north. There are two access drives off Morganford, one at the northern and one at the southern end of the property. The sanctuary is at the far north corner of the property, facing Morganford, and running northwest-southeast. The original rectangular-shaped dormitory structures are placed end to end, creating an interior courtyard, to the south of the sanctuary. The remainder of the grounds is landscaped.

28. (con't) Further Description of important architectural features.

The structure consists of four rectangles placed into an "O" shape, creating a large square courtyard in the center. To the northeast is the sanctuary (1965), running northwest-southeast; the southeast and southwest ends contain the original dormitories and the northwest end serves as a link connecting the sanctuary and dormitory. The northeast elevation of the sanctuary has an exposed basement and an ashlar water table. The front façade, facing northwest, has a double door glass entry in a slightly projecting vestibule with a lean-to roof. The entry is set in a gothic-pointed three-tiered ashlar frame under a cross gable. The remainder of the façade is divided into five large bays by ashlar pillars. The center three bays are filled with large panes of glass. There are eight bays; in each of the bays, the main level has one small window in the center and the upper level has a group of three windows with a swag-like tracery. The buttresses are in ashlar and each end in gabled points. Dentils run around the entire sanctuary. A tower sits in the center of the roof. To the south is the 17-bay, three-story, gabled roof wing. The wing to the east end is one-story, hipped roof, and has an exposed basement with glass block windows projecting east. In the west wing, there is screen detailing in precast concrete and glass with a modern interpretation of a chalice and patton.

The interior of the chapel is of pink Tennessee marble with high windows of pink and mauve stained glass. The concrete floors have radiating heat. Above the pink Norwegian marble altar imported from Italy is a gold and silver baldachino for perpetual adoration.

38. (con't) History and Significance.

The Benedictine Order of Nuns came to the United States in 1875 from Switzerland. Their first convent was located at Conception in northwest Missouri and the motherhouse located in Clyde, Missouri in 1883. Three more convents were established prior to the construction of this one in St. Louis (Tucson, AZ in 1935; Kansas City, MO in 1943; San Diego, CA in 1954). Cardinal Ritter, having had visited the convent in Clyde, offered to establish a convent in St. Louis for the Order. Peter Tallon, a laymen from St. Louis, donated \$269,000 towards construction of a sanctuary dedicated to perpetual adoration. In January of 1964, the Archdiocese purchased the property and on July 25th of that year, ground was broken. The following year, the complex, designed by Raymond Maritz, was complete. The marble used extensively throughout the chapel was provided by Schreiner Marble Co. of St. Louis, and the stained glass by Emil Frei, Inc. Shortly after completion, the Benedictine Nuns decided to move the motherhouse to St. Louis.

In 2001, the Benedictine sisters closed the monastery. St. Mark's was founded in 2003 as a merger of St. Timothy in Affton; Mary, Queen of the Universe in Lemay; and Most Precious Blood in Lemay.

After returning from World War I, in 1919, Raymond E. Maritz created a partnership with his office manager, W. Ridgely Young. In the 1920s and 1930s, Maritz & Young were the most fashionable designers of residences in the popular "period" styles of the era, including Tudor, Georgian, Spanish, and Italian Renaissance. They were known for their fine craftsmanship as well as their stylistic flair. The nature of the practice changed as the demand for period houses declined in the 1930s, and the firm turned to more institutional work. Raymond's twin sons joined the firm in 1948, and with Young's death in 1949, the name became Raymond E. Maritz & Sons. Raymond Senior remained active until his death in 1973.

39 (con't). Sources of information:

Gregory, Mary. "New Religious Building for South End...Benedictine Convent and Public Chapel for Perpetual Adoration." *Neighborhood Link News*. 24 March 1965, pp 9. Archdiocese of St. Louis Archives.

Sanctuary of the Divine Heart. St. Louis, MO: Motherhouse of the Congregation of Benedictine Sisters of Perpetual Adoration, 1966. Archdiocese of St. Louis Archives.





ARCHITECTURAL/HISTORIC INVENTORY FORM

1. Survey No. SLAS043-005		2. Survey Name: Modern Church Survey	
3. County: St. Louis		4. Address: 7910 Mackenzie Rd	
5. City: Affton	Vicinity: <input type="checkbox"/>	6. UTM: / /	7. Township/Range/Section: T: R: S:
8. Historic Name (if known): Church of the Reformation Lutheran		9. Present/Other name (if known):	
10. Ownership: <input checked="" type="checkbox"/> Private <input type="checkbox"/> Public		11. Historic Use (if known): Religious	11. Current Use: Religious

ARCHITECTURAL INFORMATION

12. Category of property: <input checked="" type="checkbox"/> building(s) <input type="checkbox"/> site <input type="checkbox"/> structure <input type="checkbox"/> object		19. Chimney placement:	26. Outbuildings (list, describe in box 26 con't):
13. Architectural style or vernacular type: Mid-Century Modern		20. Structural system:	
14. Plan shape: Irregular		21. Ext. wall cladding: Brick	
15. No. of stories: 1		22. Foundation material:	
16. No. of bays (1 st floor): 12		23. Basement type:	
17. Roof type: Gable/Flat		24. Front Porch type:	27. Changes: <input checked="" type="checkbox"/> Addition(s) Date(s): 1983 <input type="checkbox"/> Altered Date(s): <input type="checkbox"/> Moved Date(s): <input type="checkbox"/> Other Date(s): Endangered by:
18. Roof material: Composite Shingle		25. Acreage (rural): Visible from public road? <input checked="" type="checkbox"/>	
28. Further description of building features and associated resources on continuation page. <input checked="" type="checkbox"/>			

HISTORICAL DATA

29. Construction date: 1956		32. Architect: Charles Stade	35. Previously surveyed? <input type="checkbox"/> Survey name:
30. Significant date/period:		33. Builder: Swan Construction Company	36. On National Register? <input type="checkbox"/> indiv. <input type="checkbox"/> district Nomination:
31. Area(s) of significance:		34. Original or significant owner:	37. National Register eligible? <input type="checkbox"/> individually eligible <input type="checkbox"/> district potential
38. History and significance on continuation page. <input checked="" type="checkbox"/>			
39. Sources of information on continuation page. <input checked="" type="checkbox"/>			

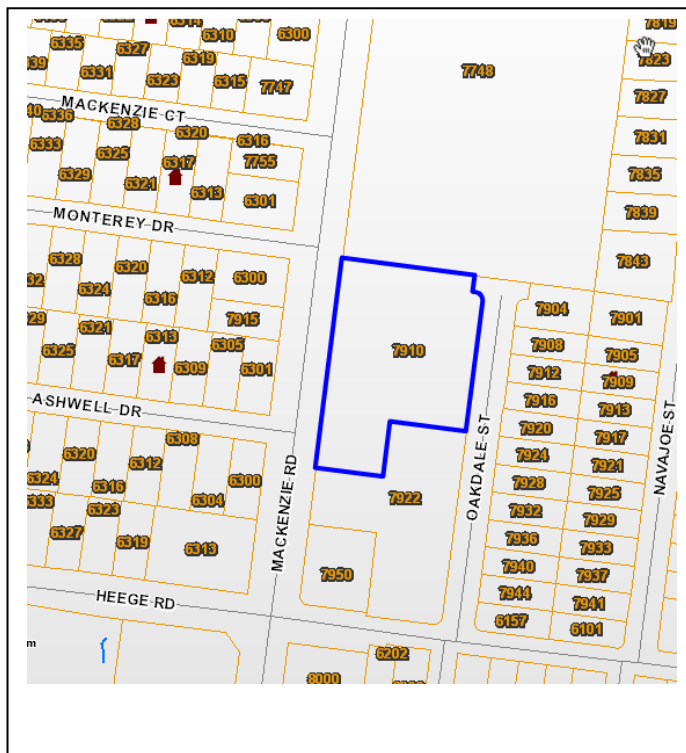
OTHER:

40. Current owner/address: Church of the Reformation-Lutheran, 7910 Mackenzie Rd, 63123		41. Form prepared by (name and organization): Catie Myers, St. Louis County Parks	42. Survey date: 2009
			43. Date of revisions: 9/2010

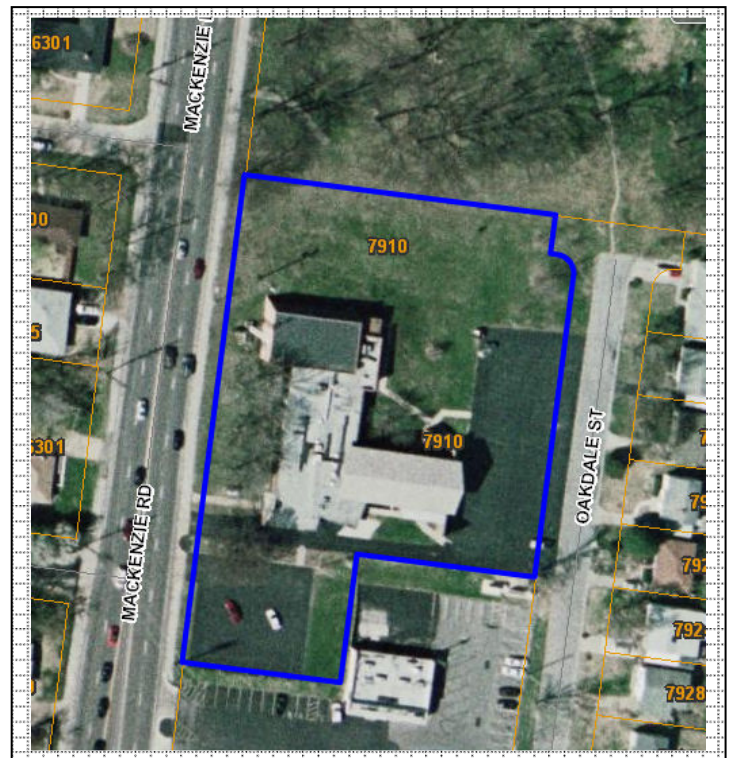
FOR SHPO USE:

Date entered in inventory:	Level of survey <input type="checkbox"/> reconnaissance <input type="checkbox"/> intensive	Additional research needed? <input type="checkbox"/> yes <input type="checkbox"/> no
National Register Status: <input type="checkbox"/> listed <input type="checkbox"/> in listed district Name: <input type="checkbox"/> pending listing <input type="checkbox"/> eligible (individually) <input type="checkbox"/> eligible (district) <input type="checkbox"/> not eligible <input type="checkbox"/> not determined	Other:	

Location Map:



Site Map/plan (include north arrow):



ADDITIONAL INFORMATION:

26. (con't) Description of Environment and Outbuildings.

The 1.97 acre property is located to the east of Mackenzie Road and west of Oakdale Street, just south of Saint Dominic Savio Church property. The complex is roughly L shaped and centered on the property, with a paved parking lot to the east and south.

28. (con't) Further Description of important architectural features.

Structure is of buff brick and a gabled roof with wide overhangs. The sanctuary extends to the east, is two stories at the rear, and has stained glass clerestory windows on the south elevation. The north elevation has a wall of clear glass windows with a complex pattern of mullions. There are ten brick buttresses with a center panel of limestone ashlar with lettering of the church name attached. The glass entry is set at an angle and is located under an overhang supported by three posts grouped together in the center; a wing wall runs along the east side of the entry. The east elevation is blank and contains no entry. The fascia runs around the building and is angled. A newer addition extends to the north and is an orange brick box with no windows and a battered northern wall. Preston Art Glass Studio of St. Louis designed and installed six windows, based on the six chief parts of Martin Luther's small catechism.

38. (con't) History and Significance.

The congregation was formed in April of 1954 under Rev. E. J. Saleska, the librarian at Concordia Seminary. Worship services were first held at the Concordia Seminary Chapel from May 9, 1954 through October, 1954. From October, 1954 to October, 1956, services were held at the Affton Junior High School. The church was originally affiliated with the English District of the Lutheran Church – Missouri Synod. In 1979, the church transferred to the Missouri District of the Lutheran Church – Missouri Synod.

In 1954, the original church site was purchased, and the preliminary construction plans were approved in February, 1955. On January 1, 1956, the ground-breaking service was held. Several months later, two additional lots were purchased and the cornerstone was laid in April of that year. The new church was dedicated on April 18, 1957. In 1978, a new Martin Ott ten-rank pipe organ was installed. Groundbreaking for a new fellowship hall occurred in July of 1983, with its dedication in November of the following year. In the late 1990's, a number of exterior and interior property improvements were made, some of which included new siding, new pews and woodwork, new flooring in the nave and chancel, and a new altar and pulpit.

Charles Stade, an architect based out of Parkridge, Illinois, designed a number of Lutheran churches in Chicago and across the United States from the 1950s up to his retirement in the 1980s.

39 (con't). Sources of information:

"History of Our Church." *Church of the Reformation – Lutheran*. Church of the Reformation. Web. Accessed 7 June 2010.

Passanisi, Sheri. Email to Catie Myers. 7 September 2010. St. Louis County Parks Department History Files, *Church of the Reformation-Lutheran* folder.





ARCHITECTURAL/HISTORIC INVENTORY FORM

1. Survey No. SLAS043-006		2. Survey Name: Modern Church Survey	
3. County: St. Louis		4. Address: 6727 Rock Hill Rd	
5. City: Affton	Vicinity: <input type="checkbox"/>	6. UTM: / /	7. Township/Range/Section: T: R: S:
8. Historic Name (if known): Church of the Seven Holy Founders		9. Present/Other name (if known):	
10. Ownership: <input checked="" type="checkbox"/> Private <input type="checkbox"/> Public		11. Historic Use (if known): Religious	11. Current Use: Religious

ARCHITECTURAL INFORMATION

12. Category of property: <input checked="" type="checkbox"/> building(s) <input type="checkbox"/> site <input type="checkbox"/> structure <input type="checkbox"/> object		19. Chimney placement:	26. Outbuildings (list, describe in box 26 con't): To the east of the sanctuary is the priory/office, which is located at 6820 Aliceton.
13. Architectural style or vernacular type:		20. Structural system:	
14. Plan shape: Irregular		21. Ext. wall cladding: Brick	
15. No. of stories:		22. Foundation material:	
16. No. of bays (1 st floor):		23. Basement type:	27. Changes: <input type="checkbox"/> Addition(s) Date(s): <input type="checkbox"/> Altered Date(s): <input type="checkbox"/> Moved Date(s): <input type="checkbox"/> Other Date(s): Endangered by:
17. Roof type: Flat		24. Front Porch type:	
18. Roof material:		25. Acreage (rural): Visible from public road? <input checked="" type="checkbox"/>	
28. Further description of building features and associated resources on continuation page. <input checked="" type="checkbox"/>			

HISTORICAL DATA

29. Construction date: 1966	32. Architect: Raymond Maritz & Sons	35. Previously surveyed? <input type="checkbox"/> Survey name:
30. Significant date/period:	33. Builder: Rallo Contracting Company	36. On National Register? <input type="checkbox"/> indiv. <input type="checkbox"/> district Nomination:
31. Area(s) of significance:	34. Original or significant owner:	37. National Register eligible? <input type="checkbox"/> individually eligible <input type="checkbox"/> district potential
38. History and significance on continuation page. <input type="checkbox"/>		
39. Sources of information on continuation page. <input type="checkbox"/>		


OTHER:

40. Current owner/address:	41. Form prepared by (name and organization): Catie Myers, St. Louis County Parks	42. Survey date: 2009
		43. Date of revisions:


FOR SHPO USE:

Date entered in inventory:	Level of survey <input type="checkbox"/> reconnaissance <input type="checkbox"/> intensive	Additional research needed? <input type="checkbox"/> yes <input type="checkbox"/> no
National Register Status: <input type="checkbox"/> listed <input type="checkbox"/> in listed district Name: <input type="checkbox"/> pending listing <input type="checkbox"/> eligible (individually) <input type="checkbox"/> eligible (district) <input type="checkbox"/> not eligible <input type="checkbox"/> not determined	Other:	

Location Map:



Site Map/plan (include north arrow):



ADDITIONAL INFORMATION:

26. (con't) Description of Environment and Outbuildings.

28. (con't) Further Description of important architectural features.

The red and brown brick sanctuary in American common bond has an eight-pointed star-shaped plan. It contains faceted glass windows and an ashlar freeze and water table. There is a sculptural cross and crown on the roof. At the north end is a one-story projection with a three car garage. To the southeast is a separate t-shaped three story, flat roof brick education building with glass block panels. The long elevation is to Rock Hill, and has aluminum framed windows with ashlar spandrels.

38. (con't) History and Significance.

1947 (School/Gym); 1966 (Sanctuary); 1969 (additions)

Paul J. Saunders & Eugene S. Johnson (1947); Raymond E. Maritz & Sons (1966)

39 (con't). Sources of information:

ARCHITECTURAL/HISTORIC INVENTORY FORM

1. Survey No. SLAS043-007		2. Survey Name: Modern Church Survey	
3. County: St. Louis		4. Address: 8751 Mackenzie Rd	
5. City: Affton	Vicinity: <input checked="" type="checkbox"/>	6. UTM: / /	7. Township/Range/Section: T: R: S:
8. Historic Name (if known): First Baptist Church		9. Present/Other name (if known):	
10. Ownership: <input checked="" type="checkbox"/> Private <input type="checkbox"/> Public		11. Historic Use (if known): Religious	11. Current Use: Religious

ARCHITECTURAL INFORMATION

12. Category of property: <input checked="" type="checkbox"/> building(s) <input type="checkbox"/> site <input type="checkbox"/> structure <input type="checkbox"/> object		19. Chimney placement:	26. Outbuildings (list, describe in box 26 cont):
13. Architectural style or vernacular type: Mid-Century Modern		20. Structural system:	
14. Plan shape: Irregular		21. Ext. wall cladding: Brick	
15. No. of stories: 1		22. Foundation material:	
16. No. of bays (1 st floor): 6 (including entry)		23. Basement type:	
17. Roof type: Gable		24. Front Porch type: Platform	
18. Roof material: Composite Shingle		25. Acreage (rural): Visible from public road? <input checked="" type="checkbox"/>	27. Changes: <input checked="" type="checkbox"/> Addition(s) Date(s): 1952 <input type="checkbox"/> Altered Date(s): <input type="checkbox"/> Moved Date(s): <input type="checkbox"/> Other Date(s): Endangered by:
28. Further description of building features and associated resources on continuation page. <input checked="" type="checkbox"/>			

HISTORICAL DATA

29. Construction date: 1961		32. Architect: Gale Henderson	35. Previously surveyed? <input type="checkbox"/> Survey name:
30. Significant date/period:		33. Builder: Ken Evans	36. On National Register? <input type="checkbox"/> indiv. <input type="checkbox"/> district Nomination:
31. Area(s) of significance:		34. Original or significant owner:	37. National Register eligible? <input type="checkbox"/> individually eligible <input type="checkbox"/> district potential
38. History and significance on continuation page. <input checked="" type="checkbox"/>			
39. Sources of information on continuation page. <input checked="" type="checkbox"/>			

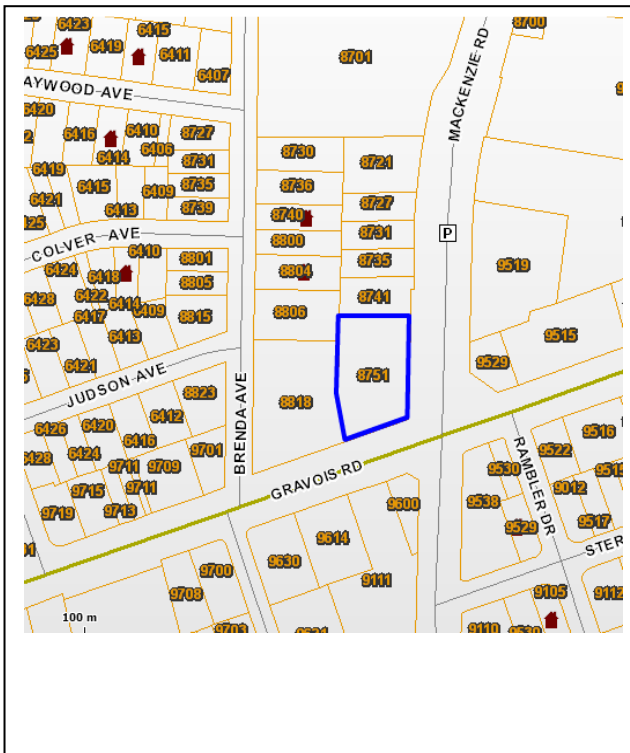
OTHER:

40. Current owner/address: St. Louis Baptist Mission Board 8751 Mackenzie Rd, 63123		41. Form prepared by (name and organization): Catie Myers, St. Louis County Parks	42. Survey date: 2009
			43. Date of revisions: 8/2010

FOR SHPO USE:

Date entered in inventory:	Level of survey <input type="checkbox"/> reconnaissance <input type="checkbox"/> intensive	Additional research needed? <input type="checkbox"/> yes <input type="checkbox"/> no
National Register Status: <input type="checkbox"/> listed <input type="checkbox"/> in listed district Name: <input type="checkbox"/> pending listing <input type="checkbox"/> eligible (individually) <input type="checkbox"/> eligible (district) <input type="checkbox"/> not eligible <input type="checkbox"/> not determined		Other:

Location Map:



Site Map/plan (include north arrow):



ADDITIONAL INFORMATION:

26. (con't) Description of Environment and Outbuildings.

The sanctuary sits at the corner of Gravois Road to the south and Mackenzie Road to the east on 0.6 acres, with little grassy area. Butting up against the west edge of the property is a large, paved parking lot. Residential units are located to the north.

28. (con't) Further Description of important architectural features.

This red brick structure faces east with three semi-circular arches forming a porch. The spire has an eight-sided base with flared louvers. Along the south elevation (Gravois) is a timber frame porte cochere, which leads to the entry in the western-most bay of the south elevation. The windows contain faceted stained glass surrounded by an ashlar frame and are set at angles to the building. Two education wings extend north of the church. The first is a two-story brick structure with a concrete basement (built 1952), and the other is a three-story brick structure with standard double-hung windows. A parking lot is on the west side of the three-story structure.

38. (con't) History and Significance.

The First Baptist Church of Affton congregation was established on September 15, 1940. Originally, they met in a remodeled two-story farm house. A three-story education building was added and dedicated in 1952. Then, in 1961, architect Gale Henderson designed the current church.

Gale E. Henderson (1890-1969) began his practice in 1910 after attending Washington University School of Architecture. He was the partner of Raymond Maritz from the late teens until 1921, and then of Angelo B. M. Corrubia until 1926. After 1926, he practiced on his own, often acting as his own contractor, and especially after World War II, building houses speculatively. His work is found in Westmoreland Place in the Central West End, on Wydown Boulevard, Upper Ladue Road, Picardy Lane, and the St. Louis Country Club, as well as designing and constructing a number of churches, public buildings, and factories. His most characteristic style was a loosely conceived Georgian Revival.

39 (con't). Sources of information:

First Baptist Church of Affton. "St. Louis County Modern Church Survey." Questionnaire. 13 August 2010.



ARCHITECTURAL/HISTORIC INVENTORY FORM

1. Survey No. SLAS043-008		2. Survey Name: Modern Church Survey	
3. County: St. Louis		4. Address: 6009 Heege Rd at Navajo	
5. City: Affton	Vicinity: <input type="checkbox"/>	6. UTM: / /	7. Township/Range/Section: T: R: S:
8. Historic Name (if known): Jehovah's Witnesses of Kingdom Hall		9. Present/Other name (if known): World Apostolate of Fatima Blue Army	
10. Ownership: <input checked="" type="checkbox"/> Private <input type="checkbox"/> Public		11. Historic Use (if known): Religious	
		11. Current Use: Religious	

ARCHITECTURAL INFORMATION

12. Category of property: <input checked="" type="checkbox"/> building(s) <input type="checkbox"/> site <input type="checkbox"/> structure <input type="checkbox"/> object		19. Chimney placement:	26. Outbuildings (list, describe in box 26 cont):
13. Architectural style or vernacular type:		20. Structural system:	
14. Plan shape: Rectangular		21. Ext. wall cladding: Stucco/Brick Veneer	
15. No. of stories: 1		22. Foundation material:	
16. No. of bays (1 st floor): 4		23. Basement type:	
17. Roof type: Hipped gable		24. Front Porch type:	
18. Roof material:		25. Acreage (rural): Visible from public road? <input checked="" type="checkbox"/>	27. Changes: <input type="checkbox"/> Addition(s) Date(s): <input type="checkbox"/> Altered Date(s): <input type="checkbox"/> Moved Date(s): <input type="checkbox"/> Other Date(s): Endangered by:
28. Further description of building features and associated resources on continuation page. <input checked="" type="checkbox"/>			

HISTORICAL DATA

29. Construction date:	32. Architect:	35. Previously surveyed? <input type="checkbox"/> Survey name:
30. Significant date/period:	33. Builder:	36. On National Register? <input type="checkbox"/> indiv. <input type="checkbox"/> district Nomination:
31. Area(s) of significance:	34. Original or significant owner:	37. National Register eligible? <input type="checkbox"/> individually eligible <input type="checkbox"/> district potential
38. History and significance on continuation page. <input type="checkbox"/>		
39. Sources of information on continuation page. <input type="checkbox"/>		


OTHER:

40. Current owner/address:	41. Form prepared by (name and organization):	42. Survey date: 2009
		43. Date of revisions:


FOR SHPO USE:

Date entered in inventory:	Level of survey <input type="checkbox"/> reconnaissance <input type="checkbox"/> intensive	Additional research needed? <input type="checkbox"/> yes <input type="checkbox"/> no
National Register Status: <input type="checkbox"/> listed <input type="checkbox"/> in listed district Name: <input type="checkbox"/> pending listing <input type="checkbox"/> eligible (individually) <input type="checkbox"/> eligible (district) <input type="checkbox"/> not eligible <input type="checkbox"/> not determined	Other:	

Location Map:



Site Map/plan (include north arrow):



ADDITIONAL INFORMATION:

26. (con't) Description of Environment and Outbuildings.

28. (con't) Further Description of important architectural features.

To the right of the entry are four bays of standard double hung windows. To the left of the entry are two glass block windows. There is vinyl siding in the gable.

38. (con't) History and Significance.

39 (con't). Sources of information:

Contact information: 353-7776

ARCHITECTURAL/HISTORIC INVENTORY FORM

1. Survey No. SLAS043-009		2. Survey Name: Modern Church Survey	
3. County: St. Louis		4. Address: 9701 Mackenzie Rd at Reavis	
5. City: Affton	Vicinity: <input type="checkbox"/>	6. UTM: / /	7. Township/Range/Section: T: R: S:
8. Historic Name (if known): New Apostolic Church of Affton		9. Present/Other name (if known):	
10. Ownership: <input checked="" type="checkbox"/> Private <input type="checkbox"/> Public		11. Historic Use (if known): Religious	11. Current Use: Religious

ARCHITECTURAL INFORMATION

12. Category of property: <input checked="" type="checkbox"/> building(s) <input type="checkbox"/> site <input type="checkbox"/> structure <input type="checkbox"/> object		19. Chimney placement:	26. Outbuildings (list, describe in box 26 con't):
13. Architectural style or vernacular type: Colonial Revival		20. Structural system:	
14. Plan shape: Rectangular		21. Ext. wall cladding: Brick	
15. No. of stories: 1		22. Foundation material:	
16. No. of bays (1 st floor): 5		23. Basement type: Brick	
17. Roof type: Gable		24. Front Porch type:	
18. Roof material: Composite Shingles - grey		25. Acreage (rural): Visible from public road? <input checked="" type="checkbox"/>	27. Changes: <input type="checkbox"/> Addition(s) Date(s): <input type="checkbox"/> Altered Date(s): <input type="checkbox"/> Moved Date(s): <input type="checkbox"/> Other Date(s): Endangered by:
28. Further description of building features and associated resources on continuation page. <input checked="" type="checkbox"/>			

HISTORICAL DATA

29. Construction date: 1951		32. Architect:	35. Previously surveyed? <input type="checkbox"/> Survey name:
30. Significant date/period:		33. Builder:	36. On National Register? <input type="checkbox"/> indiv. <input type="checkbox"/> district Nomination:
31. Area(s) of significance:		34. Original or significant owner:	37. National Register eligible? <input type="checkbox"/> individually eligible <input type="checkbox"/> district potential
38. History and significance on continuation page. <input type="checkbox"/>			
39. Sources of information on continuation page. <input type="checkbox"/>			

OTHER:



40. Current owner/address:	41. Form prepared by (name and organization):	42. Survey date: 2009
		43. Date of revisions:

FOR SHPO USE:

Date entered in inventory:	Level of survey <input type="checkbox"/> reconnaissance <input type="checkbox"/> intensive	Additional research needed? <input type="checkbox"/> yes <input type="checkbox"/> no
National Register Status: <input type="checkbox"/> listed <input type="checkbox"/> in listed district Name: <input type="checkbox"/> pending listing <input type="checkbox"/> eligible (individually) <input type="checkbox"/> eligible (district) <input type="checkbox"/> not eligible <input type="checkbox"/> not determined		
Other:		

Location Map:

Site Map/plan (include north arrow):



ADDITIONAL INFORMATION:

26. (con't) Description of Environment and Outbuildings.

A concrete block retaining wall runs along Mackenzie Rd.

28. (con't) Further Description of important architectural features.

This colonial revival structure is constructed of red and brown brick. The front elevation faces northeast and sits at a 45 degree angle to the intersection. The main entry has four columns with returns. The paneled double door entry contains a beveled wooden square pattern, with a broken pediment above. A small, one-story, flat roofed projection is at the rear of the sanctuary, and contains another entrance. The cornice, frieze, gable, and cupola are all covered in vinyl siding. The cupola has two octagonal stages and a metal bell cast roof.

38. (con't) History and Significance.

39 (con't). Sources of information:

ARCHITECTURAL/HISTORIC INVENTORY FORM

1. Survey No. SLAS043-010		2. Survey Name: Modern Church Survey	
3. County: St. Louis		4. Address: 5029 Lakewood Ave at 8327 Gravois Rd	
5. City: Affton	Vicinity: <input type="checkbox"/>	6. UTM: / /	7. Township/Range/Section: T: R: S:
8. Historic Name (if known): Salem Evangelical Lutheran Church		9. Present/Other name (if known):	
10. Ownership: <input checked="" type="checkbox"/> Private <input type="checkbox"/> Public		11. Historic Use (if known): Religious	11. Current Use: Religious

ARCHITECTURAL INFORMATION

12. Category of property: <input checked="" type="checkbox"/> building(s) <input type="checkbox"/> site <input type="checkbox"/> structure <input type="checkbox"/> object		19. Chimney placement:	26. Outbuildings (list, describe in box 26 cont): School structure to the east of the sanctuary.
13. Architectural style or vernacular type: Norman Gothic		20. Structural system:	
14. Plan shape: Basilica		21. Ext. wall cladding: Stone	
15. No. of stories: 1		22. Foundation material: Stone	
16. No. of bays (1 st floor): 6		23. Basement type:	27. Changes: <input type="checkbox"/> Addition(s) Date(s): <input type="checkbox"/> Altered Date(s): <input type="checkbox"/> Moved Date(s): <input type="checkbox"/> Other Date(s): Endangered by:
17. Roof type: Gable		24. Front Porch type: Platform	
18. Roof material: Composite		25. Acreage (rural): Visible from public road? <input checked="" type="checkbox"/>	
28. Further description of building features and associated resources on continuation page. <input checked="" type="checkbox"/>			

HISTORICAL DATA

29. Construction date: 1949		32. Architect: Theodore Steinmeyer	35. Previously surveyed? <input checked="" type="checkbox"/> Survey name: Affton-Sappington-Concord Survey, 1994
30. Significant date/period:		33. Builder: William B. Ittner	36. On National Register? <input type="checkbox"/> indiv. <input type="checkbox"/> district Nomination:
31. Area(s) of significance:		34. Original or significant owner:	37. National Register eligible? <input type="checkbox"/> individually eligible <input type="checkbox"/> district potential
38. History and significance on continuation page. <input checked="" type="checkbox"/>			
39. Sources of information on continuation page. <input checked="" type="checkbox"/>			

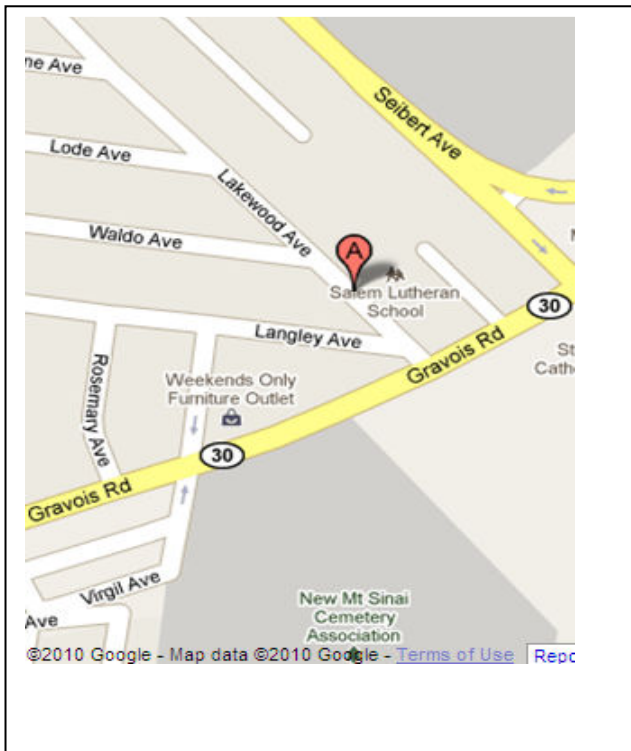
OTHER:

40. Current owner/address: Salem Lutheran Church 8343 Gravois, 63123		41. Form prepared by (name and organization): Catie Myers, St. Louis County Parks	42. Survey date: 2009
			43. Date of revisions: July 2010

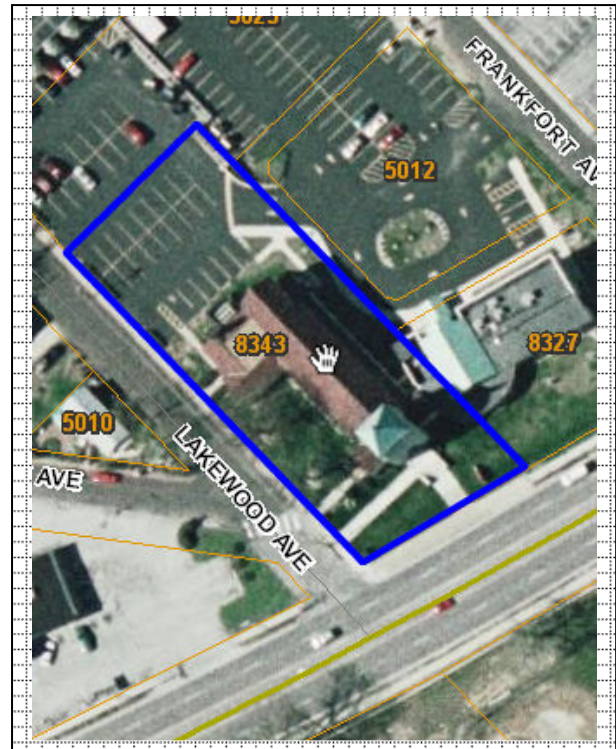
FOR SHPO USE:

Date entered in inventory:	Level of survey <input type="checkbox"/> reconnaissance <input type="checkbox"/> intensive	Additional research needed? <input type="checkbox"/> yes <input type="checkbox"/> no
National Register Status: <input type="checkbox"/> listed <input type="checkbox"/> in listed district Name: <input type="checkbox"/> pending listing <input type="checkbox"/> eligible (individually) <input type="checkbox"/> eligible (district) <input type="checkbox"/> not eligible <input type="checkbox"/> not determined		Other:

Location Map:



Site Map/plan (include north arrow):



ADDITIONAL INFORMATION:

26. (con't) Description of Environment and Outbuildings.

The school and gymnasium have the address 5025 Lakewood Avenue, while the church Youth House is 5041 Lakewood. The church stands at the top of the rise from the River Des Peres opposite the open grounds of St. George's Church and New Mt. Sinai Cemetery, forming a large institutional district on this primarily commercial road. The church has purchased considerable property on all sides of its buildings.

28. (con't) Further Description of important architectural features.

The long, rough-faced random-course stone basilican church contains a broad ashlar stone water table and a square tower in front. The tower rises through two stages to a slightly setback bell chamber with slightly pointed open arcades framed in ashlar. All faces of the tower have flat buttresses at both sides, and the pyramidal roof is standing seam. The front door, on the south elevation of the tower, has an arched tympanum, and above is a tall niche with a statue of Christ. Small gabled side wings have secondary entrances, also with tympana. The nave of the church has flat topped clerestory windows grouped in three and similar side aisle windows grouped in two. Below each bay is a large basement window. A second transverse wing extends west near the chancel, and a large education complex is behind that. The chancel roof of the church steps down slightly from the nave. The front elevation has an access ramp from the Lakewood side to the entry platform.

38. (con't) History and Significance.

Salem Lutheran Church was organized on December 19, 1909 in the area that was then called Gardenville. The first building was erected the following year, and the school opened in 1911. The present church was erected in 1949, and a new school was added in 1960. The church is significant locally for its stonework, which is the largest example of the craftsmanship of the Croatian stonemasons who concentrated in this neighborhood.

Theodore Steinmeyer, architect of Salem Evangelical Lutheran Church specialized in Lutheran church designs during the first half of the twentieth century. Steinmeyer's work can be found throughout the Midwest. His designs focus on Gothic and Romanesque Revival styles, as shown in Hope Lutheran Church and Our Savior Lutheran Church in the city of St. Louis, as well as Christ Lutheran Church in Webster Groves.

39 (con't). Sources of information:

Concordia Seminary. *The Lutheran Guide of St. Louis*. St. Louis, MO: 1916.





ARCHITECTURAL/HISTORIC INVENTORY FORM

1. Survey No. SLAS043-011		2. Survey Name: Modern Church Survey	
3. County: St. Louis		4. Address: 7748 Mckenzie Rd	
5. City: Affton	Vicinity: <input type="checkbox"/>	6. UTM: / /	7. Township/Range/Section: T: R: S:
8. Historic Name (if known): St. Dominic Savio Church		9. Present/Other name (if known):	
10. Ownership: <input checked="" type="checkbox"/> Private <input type="checkbox"/> Public		11. Historic Use (if known): Religious	11. Current Use: Religious

ARCHITECTURAL INFORMATION

12. Category of property: <input checked="" type="checkbox"/> building(s) <input type="checkbox"/> site <input type="checkbox"/> structure <input type="checkbox"/> object		19. Chimney placement:	26. Outbuildings (list, describe in box 26 con't):
13. Architectural style or vernacular type:		20. Structural system:	
14. Plan shape: Irregular		21. Ext. wall cladding: Brick	
15. No. of stories: 1		22. Foundation material:	
16. No. of bays (1 st floor): 4		23. Basement type:	
17. Roof type: Gable/Flat		24. Front Porch type:	
18. Roof material:		25. Acreage (rural): Visible from public road? <input checked="" type="checkbox"/>	27. Changes: <input type="checkbox"/> Addition(s) Date(s): <input type="checkbox"/> Altered Date(s): <input type="checkbox"/> Moved Date(s): <input type="checkbox"/> Other Date(s): Endangered by:
28. Further description of building features and associated resources on continuation page. <input checked="" type="checkbox"/>			

HISTORICAL DATA

29. Construction date: 1957		32. Architect: A. F. & Arthur Stauder	35. Previously surveyed? <input type="checkbox"/> Survey name:
30. Significant date/period:		33. Builder:	36. On National Register? <input type="checkbox"/> indiv. <input type="checkbox"/> district Nomination:
31. Area(s) of significance:		34. Original or significant owner:	37. National Register eligible? <input type="checkbox"/> individually eligible <input type="checkbox"/> district potential
38. History and significance on continuation page. <input type="checkbox"/>			
39. Sources of information on continuation page. <input type="checkbox"/>			

OTHER:



40. Current owner/address:	41. Form prepared by (name and organization):	42. Survey date: 2009
		43. Date of revisions:

FOR SHPO USE:

Date entered in inventory:	Level of survey <input type="checkbox"/> reconnaissance <input type="checkbox"/> intensive	Additional research needed? <input type="checkbox"/> yes <input type="checkbox"/> no
National Register Status: <input type="checkbox"/> listed <input type="checkbox"/> in listed district Name: <input type="checkbox"/> pending listing <input type="checkbox"/> eligible (individually) <input type="checkbox"/> eligible (district) <input type="checkbox"/> not eligible <input type="checkbox"/> not determined		
Other:		

Location Map:

Site Map/plan (include north arrow):



ADDITIONAL INFORMATION:

26. (con't) Description of Environment and Outbuildings.

On the east side of the structure is a large parking lot. The southern edge of the property contains a wooded park-like area.

28. (con't) Further Description of important architectural features.

The orange brick sanctuary has a wide overhanging gabled roof. Each bay of the sanctuary contains six window units of stained glass. The west elevation contains stacked bricks with a three-brick recessed string course. There are twelve small windows along the front, creating a recessed cross-shape. The broad gable contains stained glass. There is a pyramidal spire on the roof ridge. A one-story flat-roof projection to the north houses an elevator. The long, flat-roofed education wing extending north contains an entry in the first bay. There is also an addition on the far east end with a garage door on the east elevation. To the east of the sanctuary is the "Huhn Center."

38. (con't) History and Significance.

39 (con't). Sources of information:



ARCHITECTURAL/HISTORIC INVENTORY FORM

1. Survey No. SLAS043-012		2. Survey Name: Modern Church Survey	
3. County: St. Louis		4. Address: 4980 Heege Rd	
5. City: Affton	Vicinity: <input type="checkbox"/>	6. UTM: / /	7. Township/Range/Section: T: R: S:
8. Historic Name (if known): St. George's Catholic Church		9. Present/Other name (if known):	
10. Ownership: <input checked="" type="checkbox"/> Private <input type="checkbox"/> Public		11. Historic Use (if known): Religious	11. Current Use: Religious

ARCHITECTURAL INFORMATION

12. Category of property: <input checked="" type="checkbox"/> building(s) <input type="checkbox"/> site <input type="checkbox"/> structure <input type="checkbox"/> object		19. Chimney placement:	26. Outbuildings (list, describe in box 26 con't):
13. Architectural style or vernacular type: Italian Romanesque		20. Structural system:	
14. Plan shape: Irregular		21. Ext. wall cladding: Brick	
15. No. of stories: 2		22. Foundation material: Stone	
16. No. of bays (1 st floor): 6		23. Basement type:	27. Changes: <input type="checkbox"/> Addition(s) Date(s): <input type="checkbox"/> Altered Date(s): <input type="checkbox"/> Moved Date(s): <input type="checkbox"/> Other Date(s): Endangered by:
17. Roof type: Gable		24. Front Porch type:	
18. Roof material: Tile		25. Acreage (rural): Visible from public road? <input checked="" type="checkbox"/>	
28. Further description of building features and associated resources on continuation page. <input checked="" type="checkbox"/>			

HISTORICAL DATA

29. Construction date: 1927-28		32. Architect: O'Meara & Hills	35. Previously surveyed? <input checked="" type="checkbox"/> Survey name: Affton-Sappington-Concord, 1994
30. Significant date/period:		33. Builder:	36. On National Register? <input type="checkbox"/> indiv. <input type="checkbox"/> district Nomination:
31. Area(s) of significance:		34. Original or significant owner:	37. National Register eligible? <input type="checkbox"/> individually eligible <input type="checkbox"/> district potential
38. History and significance on continuation page. <input type="checkbox"/>			
39. Sources of information on continuation page. <input type="checkbox"/>			

OTHER:


40. Current owner/address: Archbishop of St. Louis 4445 Lindell Blvd, 63108		41. Form prepared by (name and organization): Esley Hamilton	42. Survey date: 5/1994
		43. Date of revisions:	

FOR SHPO USE:

Date entered in inventory:	Level of survey <input type="checkbox"/> reconnaissance <input type="checkbox"/> intensive	Additional research needed? <input type="checkbox"/> yes <input type="checkbox"/> no
National Register Status: <input type="checkbox"/> listed <input type="checkbox"/> in listed district Name: <input type="checkbox"/> pending listing <input type="checkbox"/> eligible (individually) <input type="checkbox"/> eligible (district) <input type="checkbox"/> not eligible <input type="checkbox"/> not determined		Other:

Location Map:

Site Map/plan (include north arrow):



ADDITIONAL INFORMATION:

26. (con't) Description of Environment and Outbuildings.

Church is located at southeast intersection of Gravois and Heege Roads at the top of a rise. Bends in both roads make the campanile visible from a considerable distance. To the west, the church yard merges with New Mt. Sinai cemetery, while across the street to the north is Salem Lutheran Church.

28. (con't) Further Description of important architectural features.

Church is basilican in plan, with tall paired clerestory windows and low single side-aisle windows. The apse is semi-octagonal, with a semi-octagonal lantern or cupola above it; this has circular windows. A bell tower or campanile of four stages is situated at the northwest corner of the complex, almost freestanding. Its second level has four blind arcades, two with smaller windows inserted within them. The third level has three taller arcades and pilaster strips, while the top stage has two open arches with pierced grilles on the side elevations and a corbelled balcony on the street side. The campanile roof is a low pyramid topped by an orb and cross. The primary entry to the church is on the north side where a tall false gable frames a large round-arched recess, richly decorated with terra cotta. The brickwork has two dark courses every seven or eight and corbel tables below most cornices.

38. (con't) History and Significance.

The Parish of St. George was formed in October of 1915 from the southern part of Our Lady of Sorrows by Father John Waeltermann. He served for only one year; during that first year, the original church was built at Seibert and Gravois. In August of 1917, the cornerstone for the parish school was laid. In 1927, the original church structure was torn down and the cornerstone for the present church was laid. The first convent was purchased in 1921 and enlarged in 1934. The present education building and convent were built in 1954. Soon after, an addition that doubled its size was completed. The parishioners had a diverse ethnic heritage, including Italian, Belgian, German, and Eastern European. Up until 1941, the German language was used for sermons and hymns. For official acts, such as baptisms, the other ethnic groups attended their ethnic churches, such as St. Joseph's Croatian Church. The church was dedicated April 15, 1928.

St. George's Catholic Church is one of the finest works produced in St. Louis by O'Meara & Hills, a firm that produced some of the notable institutional work of the 1920's, including Villa Duchesne and Depaul Hospital. The firm began in Fort Dodge, Iowa in 1916 as Daman & O'Meara. An office was opened in St. Paul, Minnesota in 1919, with James B.

Hills in charge. The St. Louis office was opened in 1922, and the firm became O'Meara & Hills. James Hills remained in St. Paul, and in 1940 he formed his own firm. Patrick O'Meara (1890 – 1945) was born in West Bend, Wisconsin and attended Notre Dame. The firm specialized in buildings for Catholic institutions. After 1945, the firm became Maguolo & Quick. Patrick O'Meara, Junior, (died 1990) also became an architect.

39 (con't). Sources of information:

Catholic Churches and Institutions by O'Meara & Hills Architects. 1928. pp. 17-29.

Catholic Churches and Institutions by P. M. O'Meara Assoc. 1946.

Files of St. Louis Chapter, American Institute of Architects.

"History of St. George Parish." *St. George.* St. George Catholic Church. Web. Accessed 9 June 2010.

Rothensterner, John. *History of the Archdiocese of St. Louis.* St. Louis, MO: Blackwell Wielandy, 1928. pp. 699, 756.

ARCHITECTURAL/HISTORIC INVENTORY FORM

1. Survey No. SLAS043-013		2. Survey Name: Modern Church Survey	
3. County: St. Louis		4. Address: 824 Union Rd/Morganford	
5. City: Affton	Vicinity: <input type="checkbox"/>	6. UTM: / /	7. Township/Range/Section: T: R: S:
8. Historic Name (if known): St. Timothy's Catholic Church		9. Present/Other name (if known): The Salvation Army Gateway Citadel	
10. Ownership: <input checked="" type="checkbox"/> Private <input type="checkbox"/> Public		11. Historic Use (if known): Religious	
		11. Current Use: Religious	

ARCHITECTURAL INFORMATION

12. Category of property: <input checked="" type="checkbox"/> building(s) <input type="checkbox"/> site <input type="checkbox"/> structure <input type="checkbox"/> object		19. Chimney placement:	26. Outbuildings (list, describe in box 26 con't):
13. Architectural style or vernacular type:		20. Structural system:	
14. Plan shape: Irregular		21. Ext. wall cladding: Brick	
15. No. of stories: 1		22. Foundation material:	
16. No. of bays (1 st floor): 6		23. Basement type:	
17. Roof type: Gable		24. Front Porch type:	
18. Roof material: Shingle		25. Acreage (rural): Visible from public road? <input checked="" type="checkbox"/>	27. Changes: <input type="checkbox"/> Addition(s) Date(s): <input type="checkbox"/> Altered Date(s): <input type="checkbox"/> Moved Date(s): <input type="checkbox"/> Other Date(s): Endangered by:
28. Further description of building features and associated resources on continuation page. <input checked="" type="checkbox"/>			

HISTORICAL DATA

29. Construction date: 1971; 1978		32. Architect:	35. Previously surveyed? <input type="checkbox"/> Survey name:
30. Significant date/period:		33. Builder:	36. On National Register? <input type="checkbox"/> indiv. <input type="checkbox"/> district Nomination:
31. Area(s) of significance:		34. Original or significant owner:	37. National Register eligible? <input type="checkbox"/> individually eligible <input type="checkbox"/> district potential
38. History and significance on continuation page. <input type="checkbox"/>			
39. Sources of information on continuation page. <input type="checkbox"/>			


OTHER:

40. Current owner/address:	41. Form prepared by (name and organization):	42. Survey date: 2009
		43. Date of revisions:


FOR SHPO USE:

Date entered in inventory:	Level of survey <input type="checkbox"/> reconnaissance <input type="checkbox"/> intensive	Additional research needed? <input type="checkbox"/> yes <input type="checkbox"/> no
National Register Status: <input type="checkbox"/> listed <input type="checkbox"/> in listed district Name: <input type="checkbox"/> pending listing <input type="checkbox"/> eligible (individually) <input type="checkbox"/> eligible (district) <input type="checkbox"/> not eligible <input type="checkbox"/> not determined		
Other:		

Location Map:



Site Map/plan (include north arrow):



ADDITIONAL INFORMATION:

26. (con't) Description of Environment and Outbuildings.

28. (con't) Further Description of important architectural features.

The property rises in three tiers, with the church structure at the south, the newer addition to the north, and the rectory to the far north. The low gabled, buff mixed with brown brick church structure has a rust colored fascia. The north elevation of the sanctuary has clerestory windows under a low gabled roof surrounded by a one-story vestibule and classrooms. The sanctuary has a sunburst chunk-glass window in the gable. The south elevation has six bays of stucco and metal panels. There is a concrete block structure with concrete foundation to the rear of the sanctuary at the east end; the detailing on this structure matches that on the newer addition. There is a tri-pod free-standing bell tower with two bells (built in 2000).

38. (con't) History and Significance.

39 (con't). Sources of information:

ARCHITECTURAL/HISTORIC INVENTORY FORM

1. Survey No. SLAS043-014		2. Survey Name: Modern Church Survey	
3. County: St. Louis		4. Address: 1603 Union Rd (Morganford)	
5. City: Affton	Vicinity: <input type="checkbox"/>	6. UTM: / /	7. Township/Range/Section: T: R: S:
8. Historic Name (if known): Zion Methodist Church		9. Present/Other name (if known): Zion United Methodist Church	
10. Ownership: <input checked="" type="checkbox"/> Private <input type="checkbox"/> Public		11. Historic Use (if known): Religious	
		11. Current Use: Religious	

ARCHITECTURAL INFORMATION

12. Category of property: <input checked="" type="checkbox"/> building(s) <input type="checkbox"/> site <input type="checkbox"/> structure <input type="checkbox"/> object		19. Chimney placement:	26. Outbuildings (list, describe in box 26 con't):
13. Architectural style or vernacular type:		20. Structural system:	
14. Plan shape: Rectangular		21. Ext. wall cladding: Brick	
15. No. of stories: 1		22. Foundation material:	
16. No. of bays (1 st floor): 8		23. Basement type:	
17. Roof type: Gable		24. Front Porch type:	
18. Roof material: Composite Shingles		25. Acreage (rural): Visible from public road? <input checked="" type="checkbox"/>	27. Changes: <input type="checkbox"/> Addition(s) Date(s): <input type="checkbox"/> Altered Date(s): <input type="checkbox"/> Moved Date(s): <input type="checkbox"/> Other Date(s): Endangered by:
28. Further description of building features and associated resources on continuation page. <input checked="" type="checkbox"/>			

HISTORICAL DATA

29. Construction date: 1961	32. Architect:	35. Previously surveyed? <input type="checkbox"/> Survey name:
30. Significant date/period:	33. Builder:	36. On National Register? <input type="checkbox"/> indiv. <input type="checkbox"/> district Nomination:
31. Area(s) of significance:	34. Original or significant owner:	37. National Register eligible? <input type="checkbox"/> individually eligible <input type="checkbox"/> district potential
38. History and significance on continuation page. <input type="checkbox"/>		
39. Sources of information on continuation page. <input type="checkbox"/>		

OTHER:

40. Current owner/address:	41. Form prepared by (name and organization):	42. Survey date: 2009
		43. Date of revisions:


FOR SHPO USE:

Date entered in inventory:	Level of survey <input type="checkbox"/> reconnaissance <input type="checkbox"/> intensive	Additional research needed? <input type="checkbox"/> yes <input type="checkbox"/> no
National Register Status: <input type="checkbox"/> listed <input type="checkbox"/> in listed district Name: <input type="checkbox"/> pending listing <input type="checkbox"/> eligible (individually) <input type="checkbox"/> eligible (district) <input type="checkbox"/> not eligible <input type="checkbox"/> not determined	Other:	

Location Map:



Site Map/plan (include north arrow):



ADDITIONAL INFORMATION:

26. (con't) Description of Environment and Outbuildings.

28. (con't) Further Description of important architectural features.

This reddish-brown with random mixed black brick structure has recessed mortar and a low gable roof. The key feature of the structure is the free standing spire on a wooden pole tripod with copper cladding on the upper $\frac{3}{4}$ of the poles. The basement is at ground level on the west elevation. The basement windows extend from pier to pier, while the upper windows are just narrow slits in the brick panels. The projection to the east has a hipped gable roof with overhangs and extends south four bays with a large wall sign of the Methodist logo. There are mostly floor to ceiling windows in groups of four. To the north side is the entry.

38. (con't) History and Significance.

39 (con't). Sources of information:

Bruce, Tracey. *Reflections: A History of the Mehlville School District and Its Communities*. Virginia Beach, VA: Donning Company Publishers, 2002.

ARCHITECTURAL/HISTORIC INVENTORY FORM

1. Survey No. SLAS043-015		2. Survey Name: Modern Church Survey	
3. County: St. Louis		4. Address: 15101 Manchester at Shirley Ln	
5. City: Ballwin	Vicinity: <input type="checkbox"/>	6. UTM: / /	7. Township/Range/Section: T: R: S:
8. Historic Name (if known): Ballwin Baptist Church		9. Present/Other name (if known):	
10. Ownership: <input checked="" type="checkbox"/> Private <input type="checkbox"/> Public		11. Historic Use (if known): Religious	11. Current Use: Religious

ARCHITECTURAL INFORMATION

12. Category of property: <input checked="" type="checkbox"/> building(s) <input type="checkbox"/> site <input type="checkbox"/> structure <input type="checkbox"/> object	19. Chimney placement:	26. Outbuildings (list, describe in box 26 con't):
13. Architectural style or vernacular type:	20. Structural system:	
14. Plan shape:	21. Ext. wall cladding: Brick	
15. No. of stories: 1	22. Foundation material:	
16. No. of bays (1 st floor): 6	23. Basement type:	
17. Roof type: Flat	24. Front Porch type:	
18. Roof material:	25. Acreage (rural): Visible from public road? <input checked="" type="checkbox"/>	27. Changes: <input type="checkbox"/> Addition(s) Date(s): <input type="checkbox"/> Altered Date(s): <input type="checkbox"/> Moved Date(s): <input type="checkbox"/> Other Date(s): Endangered by:
28. Further description of building features and associated resources on continuation page. <input checked="" type="checkbox"/>		

HISTORICAL DATA

29. Construction date: 1956	32. Architect:	35. Previously surveyed? <input type="checkbox"/> Survey name:
30. Significant date/period:	33. Builder:	36. On National Register? <input type="checkbox"/> indiv. <input type="checkbox"/> district Nomination:
31. Area(s) of significance:	34. Original or significant owner:	37. National Register eligible? <input type="checkbox"/> individually eligible <input type="checkbox"/> district potential
38. History and significance on continuation page. <input type="checkbox"/>		
39. Sources of information on continuation page. <input type="checkbox"/>		

OTHER:

40. Current owner/address:	41. Form prepared by (name and organization):	42. Survey date: 2009
		43. Date of revisions:


FOR SHPO USE:

Date entered in inventory:	Level of survey <input type="checkbox"/> reconnaissance <input type="checkbox"/> intensive	Additional research needed? <input type="checkbox"/> yes <input type="checkbox"/> no
National Register Status: <input type="checkbox"/> listed <input type="checkbox"/> in listed district Name: <input type="checkbox"/> pending listing <input type="checkbox"/> eligible (individually) <input type="checkbox"/> eligible (district) <input type="checkbox"/> not eligible <input type="checkbox"/> not determined	Other:	

Location Map:



Site Map/plan (include north arrow):



ADDITIONAL INFORMATION:

26. (con't) Description of Environment and Outbuildings.

28. (con't) Further Description of important architectural features.

The east elevation of the red brick structure has glass block. The main entry is at the southeast corner. There are glass block windows in the basement. The windows in the bays have stone sills. There is a tile cap running along the top of the structure. There is a two-bay link to the south connecting the original portion to a much more modern sanctuary. The south side of the link contains an entry.

38. (con't) History and Significance.

39 (con't). Sources of information:

ARCHITECTURAL/HISTORIC INVENTORY FORM

1. Survey No. SLAS043-016		2. Survey Name: Modern Church Survey	
3. County: St. Louis		4. Address: 601 Parker Dr at Old Ballwin Rd	
5. City: Ballwin	Vicinity: <input type="checkbox"/>	6. UTM: / /	7. Township/Range/Section: T: R: S:
8. Historic Name (if known): Ballwin Church of the Nazarene		9. Present/Other name (if known): St. Louis Grace Church	
10. Ownership: <input checked="" type="checkbox"/> Private <input type="checkbox"/> Public		11. Historic Use (if known): Religious	
		11. Current Use: Religious	

ARCHITECTURAL INFORMATION

12. Category of property: <input checked="" type="checkbox"/> building(s) <input type="checkbox"/> site <input type="checkbox"/> structure <input type="checkbox"/> object		19. Chimney placement:	26. Outbuildings (list, describe in box 26 con't):
13. Architectural style or vernacular type:		20. Structural system:	
14. Plan shape: Rectangular		21. Ext. wall cladding: Brick	
15. No. of stories: 1 front, 2		22. Foundation material: Concrete	
16. No. of bays (1 st floor): 6		23. Basement type:	
17. Roof type: Gable		24. Front Porch type:	
18. Roof material: Composite Shingle		25. Acreage (rural): Visible from public road? <input checked="" type="checkbox"/>	27. Changes: <input type="checkbox"/> Addition(s) Date(s): <input type="checkbox"/> Altered Date(s): <input type="checkbox"/> Moved Date(s): <input type="checkbox"/> Other Date(s): Endangered by:
28. Further description of building features and associated resources on continuation page. <input checked="" type="checkbox"/>			

HISTORICAL DATA

29. Construction date:	32. Architect:	35. Previously surveyed? <input type="checkbox"/> Survey name:
30. Significant date/period:	33. Builder:	36. On National Register? <input type="checkbox"/> indiv. <input type="checkbox"/> district Nomination:
31. Area(s) of significance:	34. Original or significant owner:	37. National Register eligible? <input type="checkbox"/> individually eligible <input type="checkbox"/> district potential
38. History and significance on continuation page. <input type="checkbox"/>		
39. Sources of information on continuation page. <input type="checkbox"/>		


OTHER:

40. Current owner/address:	41. Form prepared by (name and organization):	42. Survey date: 2009
		43. Date of revisions:


FOR SHPO USE:

Date entered in inventory:	Level of survey <input type="checkbox"/> reconnaissance <input type="checkbox"/> intensive	Additional research needed? <input type="checkbox"/> yes <input type="checkbox"/> no
National Register Status: <input type="checkbox"/> listed <input type="checkbox"/> in listed district Name: <input type="checkbox"/> pending listing <input type="checkbox"/> eligible (individually) <input type="checkbox"/> eligible (district) <input type="checkbox"/> not eligible <input type="checkbox"/> not determined	Other:	

Location Map:



Site Map/plan (include north arrow):



ADDITIONAL INFORMATION:

26. (con't) Description of Environment and Outbuildings.

28. (con't) Further Description of important architectural features.

The red brick structure was constructed directly in front of a historic home. The north elevation has an exposed concrete basement. Between the five bays and the entry are pilaster strips.

38. (con't) History and Significance.

39 (con't). Sources of information:

ARCHITECTURAL/HISTORIC INVENTORY FORM

1. Survey No. SLAS043-017		2. Survey Name: Modern Church Survey	
3. County: St. Louis		4. Address: 207 Ries	
5. City: Ballwin	Vicinity: <input type="checkbox"/>	6. UTM: / /	7. Township/Range/Section: T: R: S:
8. Historic Name (if known): Calvary Tabernacle		9. Present/Other name (if known): M.T.O. Shahmaghsoudi	
10. Ownership: <input checked="" type="checkbox"/> Private <input type="checkbox"/> Public		11. Historic Use (if known): Religious	11. Current Use: Religious

ARCHITECTURAL INFORMATION

12. Category of property: <input checked="" type="checkbox"/> building(s) <input type="checkbox"/> site <input type="checkbox"/> structure <input type="checkbox"/> object		19. Chimney placement:	26. Outbuildings (list, describe in box 26 con't):
13. Architectural style or vernacular type:		20. Structural system:	
14. Plan shape: Rectangular		21. Ext. wall cladding: Concrete block/Brick	
15. No. of stories: 1		22. Foundation material:	
16. No. of bays (1 st floor):		23. Basement type:	
17. Roof type: Gable		24. Front Porch type:	
18. Roof material: Composite Shingle		25. Acreage (rural): Visible from public road? <input checked="" type="checkbox"/>	27. Changes: <input type="checkbox"/> Addition(s) Date(s): <input type="checkbox"/> Altered Date(s): <input type="checkbox"/> Moved Date(s): <input type="checkbox"/> Other Date(s): Endangered by:
28. Further description of building features and associated resources on continuation page. <input checked="" type="checkbox"/>			

HISTORICAL DATA

29. Construction date:	32. Architect:	35. Previously surveyed? <input type="checkbox"/> Survey name:
30. Significant date/period:	33. Builder:	36. On National Register? <input type="checkbox"/> indiv. <input type="checkbox"/> district Nomination:
31. Area(s) of significance:	34. Original or significant owner:	37. National Register eligible? <input type="checkbox"/> individually eligible <input type="checkbox"/> district potential
38. History and significance on continuation page. <input type="checkbox"/>		
39. Sources of information on continuation page. <input type="checkbox"/>		


OTHER:

40. Current owner/address:	41. Form prepared by (name and organization):	42. Survey date: 2009
		43. Date of revisions:


FOR SHPO USE:

Date entered in inventory:	Level of survey <input type="checkbox"/> reconnaissance <input type="checkbox"/> intensive	Additional research needed? <input type="checkbox"/> yes <input type="checkbox"/> no
National Register Status: <input type="checkbox"/> listed <input type="checkbox"/> in listed district Name: <input type="checkbox"/> pending listing <input type="checkbox"/> eligible (individually) <input type="checkbox"/> eligible (district) <input type="checkbox"/> not eligible <input type="checkbox"/> not determined	Other:	

Location Map:



Site Map/plan (include north arrow):



ADDITIONAL INFORMATION:

26. (con't) Description of Environment and Outbuildings.

28. (con't) Further Description of important architectural features.

The concrete block and blond brick structure has a white panel in the center of the front elevation containing a double door entry. There is also scalloped barge board detailing.

38. (con't) History and Significance.

39 (con't). Sources of information:

ARCHITECTURAL/HISTORIC INVENTORY FORM

1. Survey No. SLAS043-018		2. Survey Name: Modern Church Survey	
3. County: St. Louis		4. Address: 15977 Clayton Rd	
5. City: Ballwin	Vicinity: <input type="checkbox"/>	6. UTM: / /	7. Township/Range/Section: T: R: S:
8. Historic Name (if known): Ellisville United Methodist Church			9. Present/Other name (if known):
10. Ownership: <input checked="" type="checkbox"/> Private <input type="checkbox"/> Public		11. Historic Use (if known): Religious	11. Current Use: Religious

ARCHITECTURAL INFORMATION

12. Category of property: <input checked="" type="checkbox"/> building(s) <input type="checkbox"/> site <input type="checkbox"/> structure <input type="checkbox"/> object		19. Chimney placement:	26. Outbuildings (list, describe in box 26 con't):
13. Architectural style or vernacular type:		20. Structural system:	
14. Plan shape:		21. Ext. wall cladding: Brick	
15. No. of stories: 1 Front, 2		22. Foundation material:	
16. No. of bays (1 st floor):		23. Basement type:	
17. Roof type: Gable		24. Front Porch type:	27. Changes: <input type="checkbox"/> Addition(s) Date(s): <input type="checkbox"/> Altered Date(s): <input type="checkbox"/> Moved Date(s): <input type="checkbox"/> Other Date(s): Endangered by:
18. Roof material: Composite Shingle		25. Acreage (rural): Visible from public road? <input checked="" type="checkbox"/>	
28. Further description of building features and associated resources on continuation page. <input checked="" type="checkbox"/>			

HISTORICAL DATA

29. Construction date: 1963; 1975	32. Architect:	35. Previously surveyed? <input type="checkbox"/> Survey name:
30. Significant date/period:	33. Builder:	36. On National Register? <input type="checkbox"/> indiv. <input type="checkbox"/> district Nomination:
31. Area(s) of significance:	34. Original or significant owner:	37. National Register eligible? <input type="checkbox"/> individually eligible <input type="checkbox"/> district potential
38. History and significance on continuation page. <input type="checkbox"/>		
39. Sources of information on continuation page. <input type="checkbox"/>		

OTHER:

40. Current owner/address:	41. Form prepared by (name and organization):	42. Survey date: 2009
		43. Date of revisions:


FOR SHPO USE:

Date entered in inventory:	Level of survey <input type="checkbox"/> reconnaissance <input type="checkbox"/> intensive	Additional research needed? <input type="checkbox"/> yes <input type="checkbox"/> no
National Register Status: <input type="checkbox"/> listed <input type="checkbox"/> in listed district Name: <input type="checkbox"/> pending listing <input type="checkbox"/> eligible (individually) <input type="checkbox"/> eligible (district) <input type="checkbox"/> not eligible <input type="checkbox"/> not determined	Other:	

Location Map:



Site Map/plan (include north arrow):



ADDITIONAL INFORMATION:

26. (con't) Description of Environment and Outbuildings.

28. (con't) Further Description of important architectural features.

The school structure was built in 1963 and sits on the southwest corner of the property. The wing facing the street elevation has a flat roof with four bays with three vertical paneled windows rising to the roofline. Extending from the northwest corner to the north is a gabled roof wing, forming an L-shape. The gabled portion is four bays, two stories, and has a chimney rising from the roof between then first and second bays. The first bay contains an entry on the upper story with concrete steps leading up to it and windows in the remaining three. On the northeast end of the property is the 1975 addition with a cross-gabled roof.

38. (con't) History and Significance.

39 (con't). Sources of information:

ARCHITECTURAL/HISTORIC INVENTORY FORM

1. Survey No. SLAS043-019		2. Survey Name: Modern Church Survey	
3. County: St. Louis		4. Address: 623 Dennison between New Ballwin Rd and Nancy Place	
5. City: Ballwin	Vicinity: <input type="checkbox"/>	6. UTM: / /	7. Township/Range/Section: T: R: S:
8. Historic Name (if known): Holy Infant Catholic Church		9. Present/Other name (if known):	
10. Ownership: <input checked="" type="checkbox"/> Private <input type="checkbox"/> Public		11. Historic Use (if known): Religious	11. Current Use: Religious

ARCHITECTURAL INFORMATION

12. Category of property: <input checked="" type="checkbox"/> building(s) <input type="checkbox"/> site <input type="checkbox"/> structure <input type="checkbox"/> object		19. Chimney placement:	26. Outbuildings (list, describe in box 26 con't):
13. Architectural style or vernacular type:		20. Structural system:	
14. Plan shape:		21. Ext. wall cladding:	
15. No. of stories: 1		22. Foundation material:	
16. No. of bays (1 st floor):		23. Basement type:	27. Changes: <input checked="" type="checkbox"/> Addition(s) Date(s): 1959, 1964, 1988, 2000 <input type="checkbox"/> Altered Date(s): <input type="checkbox"/> Moved Date(s): <input type="checkbox"/> Other Date(s): Endangered by:
17. Roof type:		24. Front Porch type:	
18. Roof material:		25. Acreage (rural): Visible from public road? <input checked="" type="checkbox"/>	
28. Further description of building features and associated resources on continuation page. <input checked="" type="checkbox"/>			

HISTORICAL DATA

29. Construction date: 1955	32. Architect: Leo A. Daly	35. Previously surveyed? <input type="checkbox"/> Survey name:
30. Significant date/period:	33. Builder: C. Rallo Contracting Co., Inc.	36. On National Register? <input type="checkbox"/> indiv. <input type="checkbox"/> district Nomination:
31. Area(s) of significance:	34. Original or significant owner:	37. National Register eligible? <input type="checkbox"/> individually eligible <input type="checkbox"/> district potential
38. History and significance on continuation page. <input type="checkbox"/>		
39. Sources of information on continuation page. <input type="checkbox"/>		


OTHER:

40. Current owner/address:	41. Form prepared by (name and organization): Catie Myers, St. Louis County Parks	42. Survey date: 2009
		43. Date of revisions:


FOR SHPO USE:

Date entered in inventory:	Level of survey <input type="checkbox"/> reconnaissance <input type="checkbox"/> intensive	Additional research needed? <input type="checkbox"/> yes <input type="checkbox"/> no
National Register Status: <input type="checkbox"/> listed <input type="checkbox"/> in listed district Name: <input type="checkbox"/> pending listing <input type="checkbox"/> eligible (individually) <input type="checkbox"/> eligible (district) <input type="checkbox"/> not eligible <input type="checkbox"/> not determined	Other:	

Location Map:



Site Map/plan (include north arrow):



ADDITIONAL INFORMATION:

26. (con't) Description of Environment and Outbuildings.

28. (con't) Further Description of important architectural features.

The original 1955 and 1964 structures have been built around and are no longer visible. The original portions now serve as classrooms.

38. (con't) History and Significance.

39 (con't). Sources of information:

ARCHITECTURAL/HISTORIC INVENTORY FORM

1. Survey No. SLAS043-020		2. Survey Name: Modern Church Survey	
3. County: St. Louis		4. Address: 900 Kehrs Mill Rd at Sunset Dr	
5. City: Ballwin	Vicinity: <input type="checkbox"/>	6. UTM: / /	7. Township/Range/Section: T: R: S:
8. Historic Name (if known): Trinity Lutheran Church		9. Present/Other name (if known):	
10. Ownership: <input checked="" type="checkbox"/> Private <input type="checkbox"/> Public		11. Historic Use (if known): Religious	11. Current Use: Religious

ARCHITECTURAL INFORMATION

12. Category of property: <input checked="" type="checkbox"/> building(s) <input type="checkbox"/> site <input type="checkbox"/> structure <input type="checkbox"/> object		19. Chimney placement:	26. Outbuildings (list, describe in box 26 con't):
13. Architectural style or vernacular type:		20. Structural system:	
14. Plan shape: Rectangular		21. Ext. wall cladding: Ashlar/Brick	
15. No. of stories: 1		22. Foundation material:	
16. No. of bays (1 st floor): 5		23. Basement type:	
17. Roof type: Gable		24. Front Porch type:	
18. Roof material: Composite Shingle		25. Acreage (rural): Visible from public road? <input checked="" type="checkbox"/>	27. Changes: <input type="checkbox"/> Addition(s) Date(s): <input type="checkbox"/> Altered Date(s): <input type="checkbox"/> Moved Date(s): <input type="checkbox"/> Other Date(s): Endangered by:
28. Further description of building features and associated resources on continuation page. <input checked="" type="checkbox"/>			

HISTORICAL DATA

29. Construction date: 1956	32. Architect:	35. Previously surveyed? <input type="checkbox"/> Survey name:
30. Significant date/period:	33. Builder:	36. On National Register? <input type="checkbox"/> indiv. <input type="checkbox"/> district Nomination:
31. Area(s) of significance:	34. Original or significant owner:	37. National Register eligible? <input type="checkbox"/> individually eligible <input type="checkbox"/> district potential
38. History and significance on continuation page. <input type="checkbox"/>		
39. Sources of information on continuation page. <input type="checkbox"/>		


OTHER:

40. Current owner/address:	41. Form prepared by (name and organization):	42. Survey date: 2009
		43. Date of revisions:


FOR SHPO USE:

Date entered in inventory:	Level of survey <input type="checkbox"/> reconnaissance <input type="checkbox"/> intensive	Additional research needed? <input type="checkbox"/> yes <input type="checkbox"/> no
National Register Status: <input type="checkbox"/> listed <input type="checkbox"/> in listed district Name: <input type="checkbox"/> pending listing <input type="checkbox"/> eligible (individually) <input type="checkbox"/> eligible (district) <input type="checkbox"/> not eligible <input type="checkbox"/> not determined	Other:	

Location Map:



Site Map/plan (include north arrow):



ADDITIONAL INFORMATION:

26. (con't) Description of Environment and Outbuildings.

28. (con't) Further Description of important architectural features.

The front elevation is covered in vertical panels of ashlar and brick. The double door entry has stained glass windows above and a brick panel in the gable. There is vertical board in the spandrels along the sides of the structure.

38. (con't) History and Significance.

39 (con't). Sources of information:

ARCHITECTURAL/HISTORIC INVENTORY FORM

1. Survey No. SLAS043-021		2. Survey Name: Modern Church Survey	
3. County: St. Louis		4. Address: 8000 Natural Bridge Rd at Glen Echo Dr	
5. City: Bel Nor	Vicinity: <input type="checkbox"/>	6. UTM: / /	7. Township/Range/Section: T: R: S:
8. Historic Name (if known): Normandy Methodist Church		9. Present/Other name (if known): Normandy United Methodist	
10. Ownership: <input checked="" type="checkbox"/> Private <input type="checkbox"/> Public		11. Historic Use (if known):	
		11. Current Use:	

ARCHITECTURAL INFORMATION

12. Category of property: <input checked="" type="checkbox"/> building(s) <input type="checkbox"/> site <input type="checkbox"/> structure <input type="checkbox"/> object		19. Chimney placement:	26. Outbuildings (list, describe in box 26 con't):
13. Architectural style or vernacular type: Gothic Revival		20. Structural system:	
14. Plan shape:		21. Ext. wall cladding: Stone	
15. No. of stories: 1		22. Foundation material:	
16. No. of bays (1 st floor): 5		23. Basement type:	
17. Roof type: Gabled		24. Front Porch type:	
18. Roof material:		25. Acreage (rural): Visible from public road? <input type="checkbox"/>	27. Changes: <input type="checkbox"/> Addition(s) Date(s): <input type="checkbox"/> Altered Date(s): <input type="checkbox"/> Moved Date(s): <input type="checkbox"/> Other Date(s): Endangered by:
28. Further description of building features and associated resources on continuation page. <input checked="" type="checkbox"/>			

HISTORICAL DATA

29. Construction date: 1948 (cornerstone)		32. Architect:	35. Previously surveyed? <input type="checkbox"/> Survey name:
30. Significant date/period:		33. Builder:	36. On National Register? <input type="checkbox"/> indiv. <input type="checkbox"/> district Nomination:
31. Area(s) of significance:		34. Original or significant owner:	37. National Register eligible? <input type="checkbox"/> individually eligible <input type="checkbox"/> district potential
38. History and significance on continuation page. <input type="checkbox"/>			
39. Sources of information on continuation page. <input type="checkbox"/>			


OTHER:

40. Current owner/address:	41. Form prepared by (name and organization):	42. Survey date: 2009
		43. Date of revisions:


FOR SHPO USE:

Date entered in inventory:	Level of survey <input type="checkbox"/> reconnaissance <input type="checkbox"/> intensive	Additional research needed? <input type="checkbox"/> yes <input type="checkbox"/> no
National Register Status: <input type="checkbox"/> listed <input type="checkbox"/> in listed district Name: <input type="checkbox"/> pending listing <input type="checkbox"/> eligible (individually) <input type="checkbox"/> eligible (district) <input type="checkbox"/> not eligible <input type="checkbox"/> not determined		
Other:		

Location Map:



Site Map/plan (include north arrow):



ADDITIONAL INFORMATION:

26. (con't) Description of Environment and Outbuildings.

28. (con't) Further Description of important architectural features.

Gothic Revival structure of five bays with buttresses. Constructed of tan and white rough cut stone in a broken course. Each side of the sanctuary has four lancet windows with diamond patterned stained glass and ashlar trim. A tower is centered over the front door with one stone stage and a mitred spire.

38. (con't) History and Significance.

39 (con't). Sources of information:

ARCHITECTURAL/HISTORIC INVENTORY FORM

1. Survey No. SLAS043-022		2. Survey Name: Modern Church Survey	
3. County: St. Louis		4. Address: 8324 Natural Bridge Rd	
5. City: Bel Nor	Vicinity: <input type="checkbox"/>	6. UTM: / /	7. Township/Range/Section: T: R: S:
8. Historic Name (if known): Reorganized Church of Jesus Christ of Latter Day Saints		9. Present/Other name (if known): Bel Nor Community of Christ	
10. Ownership: <input checked="" type="checkbox"/> Private <input type="checkbox"/> Public		11. Historic Use (if known):	
		11. Current Use:	

ARCHITECTURAL INFORMATION

12. Category of property: <input checked="" type="checkbox"/> building(s) <input type="checkbox"/> site <input type="checkbox"/> structure <input type="checkbox"/> object		19. Chimney placement:	26. Outbuildings (list, describe in box 26 con't): There is an office in a residential structure located at 8312 Natural Bridge Rd.
13. Architectural style or vernacular type: Modern		20. Structural system:	
14. Plan shape:		21. Ext. wall cladding: Brick – coral color	
15. No. of stories: 1		22. Foundation material:	
16. No. of bays (1 st floor):		23. Basement type:	27. Changes: <input type="checkbox"/> Addition(s) Date(s): <input type="checkbox"/> Altered Date(s): <input type="checkbox"/> Moved Date(s): <input type="checkbox"/> Other Date(s): Endangered by:
17. Roof type: Gable		24. Front Porch type:	
18. Roof material:		25. Acreage (rural): Visible from public road? <input type="checkbox"/>	
28. Further description of building features and associated resources on continuation page. <input checked="" type="checkbox"/>			

HISTORICAL DATA

29. Construction date:	32. Architect:	35. Previously surveyed? <input type="checkbox"/> Survey name:
30. Significant date/period:	33. Builder:	36. On National Register? <input type="checkbox"/> indiv. <input type="checkbox"/> district Nomination:
31. Area(s) of significance:	34. Original or significant owner:	37. National Register eligible? <input type="checkbox"/> individually eligible <input type="checkbox"/> district potential
38. History and significance on continuation page. <input type="checkbox"/>		
39. Sources of information on continuation page. <input type="checkbox"/>		

OTHER:

40. Current owner/address:	41. Form prepared by (name and organization):	42. Survey date: 2009
		43. Date of revisions:


FOR SHPO USE:

Date entered in inventory:	Level of survey <input type="checkbox"/> reconnaissance <input type="checkbox"/> intensive	Additional research needed? <input type="checkbox"/> yes <input type="checkbox"/> no
National Register Status: <input type="checkbox"/> listed <input type="checkbox"/> in listed district Name: <input type="checkbox"/> pending listing <input type="checkbox"/> eligible (individually) <input type="checkbox"/> eligible (district) <input type="checkbox"/> not eligible <input type="checkbox"/> not determined		
Other:		

Location Map:



Site Map/plan (include north arrow):



ADDITIONAL INFORMATION:

26. (con't) Description of Environment and Outbuildings.

28. (con't) Further Description of important architectural features.

Coral brick structure with a three-bay main sanctuary and a one-bay extension on the west side. Overhanging gabled roof in the front and rear. The side spandrels are grey brick in stacked courses. The front is all glass except for the vestibule extension to the west. The lot slopes downward, exposing the rear of the structure, where there is an entrance.

38. (con't) History and Significance.

39 (con't). Sources of information:

ARCHITECTURAL/HISTORIC INVENTORY FORM

1. Survey No. SLAS043-023		2. Survey Name: Modern Church Survey	
3. County: St. Louis		4. Address: 8454 Glen Echo Dr	
5. City: Bel Nor	Vicinity: <input type="checkbox"/>	6. UTM: / /	7. Township/Range/Section: T: R: S:
8. Historic Name (if known): Unity Evangelical Lutheran Church		9. Present/Other name (if known): Unity Lutheran Church	
10. Ownership: <input checked="" type="checkbox"/> Private <input type="checkbox"/> Public		11. Historic Use (if known):	
		11. Current Use:	

ARCHITECTURAL INFORMATION

12. Category of property: <input checked="" type="checkbox"/> building(s) <input type="checkbox"/> site <input type="checkbox"/> structure <input type="checkbox"/> object		19. Chimney placement:	26. Outbuildings (list, describe in box 26 con't):
13. Architectural style or vernacular type: Modern		20. Structural system:	
14. Plan shape: Irregular		21. Ext. wall cladding: Stone/Brick	
15. No. of stories: 1		22. Foundation material: Concrete	
16. No. of bays (1 st floor): 4		23. Basement type:	27. Changes: <input checked="" type="checkbox"/> Addition(s) Date(s): 1952, 1962, 1994 <input type="checkbox"/> Altered Date(s): <input type="checkbox"/> Moved Date(s): <input type="checkbox"/> Other Date(s): Endangered by:
17. Roof type: Gable		24. Front Porch type:	
18. Roof material: Tile		25. Acreage (rural): Visible from public road? <input type="checkbox"/>	
28. Further description of building features and associated resources on continuation page. <input checked="" type="checkbox"/>			

HISTORICAL DATA

29. Construction date: 1949		32. Architect: unknown	35. Previously surveyed? <input type="checkbox"/> Survey name:
30. Significant date/period:		33. Builder:	36. On National Register? <input type="checkbox"/> indiv. <input type="checkbox"/> district Nomination:
31. Area(s) of significance:		34. Original or significant owner:	37. National Register eligible? <input type="checkbox"/> individually eligible <input type="checkbox"/> district potential
38. History and significance on continuation page. <input checked="" type="checkbox"/>			
39. Sources of information on continuation page. <input checked="" type="checkbox"/>			

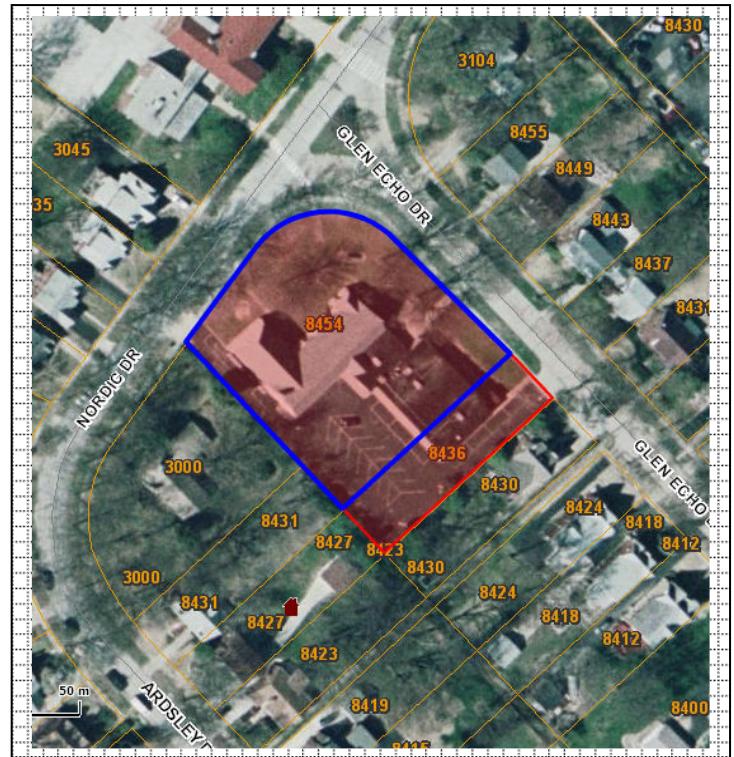
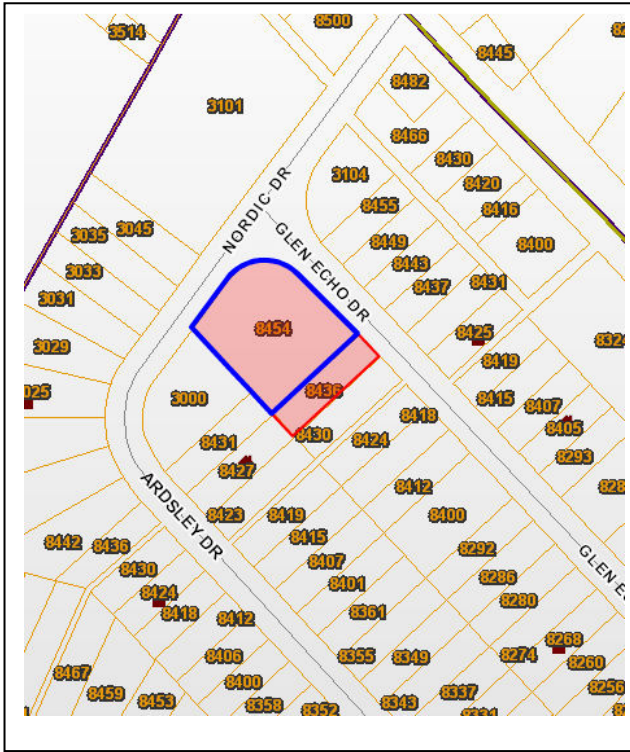
OTHER:

40. Current owner/address: Unity Evangelical Lutheran Church, 8454 Glen Echo Drive, 63121		41. Form prepared by (name and organization): Catie Myers, St. Louis County Parks	42. Survey date: 2009
			43. Date of revisions: November 2010

FOR SHPO USE:

Date entered in inventory:	Level of survey <input type="checkbox"/> reconnaissance <input type="checkbox"/> intensive	Additional research needed? <input type="checkbox"/> yes <input type="checkbox"/> no
National Register Status: <input type="checkbox"/> listed <input type="checkbox"/> in listed district Name: <input type="checkbox"/> pending listing <input type="checkbox"/> eligible (individually) <input type="checkbox"/> eligible (district) <input type="checkbox"/> not eligible <input type="checkbox"/> not determined		Other:

Site Map/plan (include north arrow):



26. (con't) Description of Environment and Outbuildings.

28. (con't) Further Description of important architectural features.

38. (con't) History and Significance.

A fire in the sanctuary and office wing on April 6, 1992 ruined the interior of the sanctuary. It was rebuilt and rededicated on November 20, 1994. Barry T. Green served as the 1994 architect and the general contractor was Robert Piskulich and Associates, Inc. Windows in the 1994 remodeling (in sanctuary and narthex) were designed by artist, Richard R. Caemmerer, Jr. and were dedicated on January 26, 1996.

39 (con't). Sources of information:
Letter from Carolyn Altepeter. 30 Nov 2010. St. Louis County Parks History Files.





ARCHITECTURAL/HISTORIC INVENTORY FORM

1. Survey No. SLAS043-024		2. Survey Name: Modern Church Survey	
3. County: St. Louis		4. Address: 3521 N Hanley	
5. City: Bel Ridge	Vicinity: <input type="checkbox"/>	6. UTM: / /	7. Township/Range/Section: T: R: S:
8. Historic Name (if known): Calvary Faith Church		9. Present/Other name (if known): First Baptist Church of Northwoods County	
10. Ownership: <input type="checkbox"/> Private <input type="checkbox"/> Public		11. Historic Use (if known):	
		11. Current Use:	

ARCHITECTURAL INFORMATION

12. Category of property: <input type="checkbox"/> building(s) <input type="checkbox"/> site <input type="checkbox"/> structure <input type="checkbox"/> object		19. Chimney placement:	26. Outbuildings (list, describe in box 26 con't):
13. Architectural style or vernacular type: Modern		20. Structural system:	
14. Plan shape: Rectangular		21. Ext. wall cladding:	
15. No. of stories:		22. Foundation material: Concrete block	
16. No. of bays (1 st floor):		23. Basement type:	
17. Roof type: Flat		24. Front Porch type:	
18. Roof material:		25. Acreage (rural): Visible from public road? <input type="checkbox"/>	27. Changes: <input type="checkbox"/> Addition(s) Date(s): <input type="checkbox"/> Altered Date(s): <input type="checkbox"/> Moved Date(s): <input type="checkbox"/> Other Date(s): Endangered by:
28. Further description of building features and associated resources on continuation page. <input checked="" type="checkbox"/>			

HISTORICAL DATA

29. Construction date:	32. Architect:	35. Previously surveyed? <input type="checkbox"/> Survey name:
30. Significant date/period:	33. Builder:	36. On National Register? <input type="checkbox"/> indiv. <input type="checkbox"/> district Nomination:
31. Area(s) of significance:	34. Original or significant owner:	37. National Register eligible? <input type="checkbox"/> individually eligible <input type="checkbox"/> district potential
38. History and significance on continuation page. <input type="checkbox"/>		
39. Sources of information on continuation page. <input type="checkbox"/>		

OTHER:

40. Current owner/address:	41. Form prepared by (name and organization):	42. Survey date: 2009
		43. Date of revisions:


FOR SHPO USE:

Date entered in inventory:	Level of survey <input type="checkbox"/> reconnaissance <input type="checkbox"/> intensive	Additional research needed? <input type="checkbox"/> yes <input type="checkbox"/> no
National Register Status: <input type="checkbox"/> listed <input type="checkbox"/> in listed district Name: <input type="checkbox"/> pending listing <input type="checkbox"/> eligible (individually) <input type="checkbox"/> eligible (district) <input type="checkbox"/> not eligible <input type="checkbox"/> not determined	Other:	

Location Map:



Site Map/plan (include north arrow):



ADDITIONAL INFORMATION:

26. (con't) Description of Environment and Outbuildings.

28. (con't) Further Description of important architectural features.

(new front) Flat-roofed box with long elevation to street. Bank of 16 horizontal windows in aluminum frame. Double door entryway is sheltered by a corrugated roof. Rock faced concrete block basement in rear of structure.

38. (con't) History and Significance.

39 (con't). Sources of information:

ARCHITECTURAL/HISTORIC INVENTORY FORM

1. Survey No. SLAS043-025		2. Survey Name: Modern Church Survey	
3. County: St. Louis		4. Address: 3417 St. Thomas More Pl	
5. City: Bel Ridge	Vicinity: <input type="checkbox"/>	6. UTM: / /	7. Township/Range/Section: T: R: S:
8. Historic Name (if known): St. Thomas More Catholic Church		9. Present/Other name (if known):	
10. Ownership: <input type="checkbox"/> Private <input type="checkbox"/> Public		11. Historic Use (if known):	11. Current Use:

ARCHITECTURAL INFORMATION

12. Category of property: <input type="checkbox"/> building(s) <input type="checkbox"/> site <input type="checkbox"/> structure <input type="checkbox"/> object		19. Chimney placement:	26. Outbuildings (list, describe in box 26 con't): There is a related church building at 8921 Marcella.
13. Architectural style or vernacular type: Mid-Century Modern		20. Structural system:	
14. Plan shape: Rectangular		21. Ext. wall cladding: Brick	
15. No. of stories:		22. Foundation material:	
16. No. of bays (1 st floor):		23. Basement type:	27. Changes: <input type="checkbox"/> Addition(s) Date(s): <input type="checkbox"/> Altered Date(s): <input type="checkbox"/> Moved Date(s): <input type="checkbox"/> Other Date(s): Endangered by:
17. Roof type: Flat		24. Front Porch type:	
18. Roof material:		25. Acreage (rural): Visible from public road? <input type="checkbox"/>	
28. Further description of building features and associated resources on continuation page. <input checked="" type="checkbox"/>			

HISTORICAL DATA

29. Construction date: 1956		32. Architect:	35. Previously surveyed? <input type="checkbox"/> Survey name:
30. Significant date/period:		33. Builder:	36. On National Register? <input type="checkbox"/> indiv. <input type="checkbox"/> district Nomination:
31. Area(s) of significance:		34. Original or significant owner:	37. National Register eligible? <input type="checkbox"/> individually eligible <input type="checkbox"/> district potential
38. History and significance on continuation page. <input type="checkbox"/>			
39. Sources of information on continuation page. <input type="checkbox"/>			


OTHER:

40. Current owner/address:	41. Form prepared by (name and organization):	42. Survey date: 2009
		43. Date of revisions:


FOR SHPO USE:

Date entered in inventory:	Level of survey <input type="checkbox"/> reconnaissance <input type="checkbox"/> intensive	Additional research needed? <input type="checkbox"/> yes <input type="checkbox"/> no
National Register Status: <input type="checkbox"/> listed <input type="checkbox"/> in listed district Name: <input type="checkbox"/> pending listing <input type="checkbox"/> eligible (individually) <input type="checkbox"/> eligible (district) <input type="checkbox"/> not eligible <input type="checkbox"/> not determined		
Other:		

Location Map:



Site Map/plan (include north arrow):



ADDITIONAL INFORMATION:

26. (con't) Description of Environment and Outbuildings.

28. (con't) Further Description of important architectural features.

Education building is a two story buff brick structure with flat roof. The east face has large square limestone panels incised with a full length image of Thomas More.

38. (con't) History and Significance.

1956 (education bldg - cornerstone); 1960 (rectory); 1962 (convent); 1964 (rectory)

Carl O. Hoffmann, Jr. (1960); Joseph Hoffmann (1962, 1964)

39 (con't). Sources of information:

ARCHITECTURAL/HISTORIC INVENTORY FORM

1. Survey No. SLAS043-026		2. Survey Name: Modern Church Survey	
3. County: St. Louis		4. Address: 10600 Bellefontaine Rd	
5. City: Bellefontaine Neighbors	Vicinity: <input type="checkbox"/>	6. UTM: / /	7. Township/Range/Section: T: R: S:
8. Historic Name (if known): Bellefontaine Methodist Church		9. Present/Other name (if known): Bellefontaine United Methodist Church	
10. Ownership: <input checked="" type="checkbox"/> Private <input type="checkbox"/> Public		11. Current Use: Religious	

ARCHITECTURAL INFORMATION

12. Category of property: <input checked="" type="checkbox"/> building(s) <input type="checkbox"/> site <input type="checkbox"/> structure <input type="checkbox"/> object		19. Chimney placement:	26. Outbuildings (list, describe in box 26 con't):
13. Architectural style or vernacular type: Mid-Century Modern		20. Structural system:	
14. Plan shape: Rectangular		21. Ext. wall cladding: Brick	
15. No. of stories: 1		22. Foundation material:	
16. No. of bays (1 st floor): 5		23. Basement type:	
17. Roof type: Gable		24. Front Porch type:	27. Changes: <input checked="" type="checkbox"/> Addition(s) Date(s): 1928, 1954, 1991 <input type="checkbox"/> Altered Date(s): <input type="checkbox"/> Moved Date(s): <input type="checkbox"/> Other Date(s): Endangered by:
18. Roof material: Slate		25. Acreage (rural): Visible from public road? <input checked="" type="checkbox"/>	
28. Further description of building features and associated resources on continuation page. <input checked="" type="checkbox"/>			

HISTORICAL DATA

29. Construction date: 1855; 1928; 1964		32. Architect: P. John Hoener & Associates (1954, 1964)	35. Previously surveyed? <input checked="" type="checkbox"/> Survey name: 100 Historic Buildings in St. Louis County, 1983
30. Significant date/period:		33. Builder:	36. On National Register? <input type="checkbox"/> indiv. <input type="checkbox"/> district Nomination:
31. Area(s) of significance:		34. Original or significant owner:	37. National Register eligible? <input type="checkbox"/> individually eligible <input type="checkbox"/> district potential
38. History and significance on continuation page. <input checked="" type="checkbox"/>			
39. Sources of information on continuation page. <input checked="" type="checkbox"/>			

OTHER:

40. Current owner/address: Bellefontaine United Methodist Church 10600 Bellefontaine Rd, 63137		41. Form prepared by (name and organization): Catie Myers, St. Louis County Parks	42. Survey date: 2009
			43. Date of revisions: 6/2010

FOR SHPO USE:

Date entered in inventory:	Level of survey <input checked="" type="checkbox"/> reconnaissance <input type="checkbox"/> intensive	Additional research needed? <input type="checkbox"/> yes <input type="checkbox"/> no
----------------------------	--	---

National Register Status:

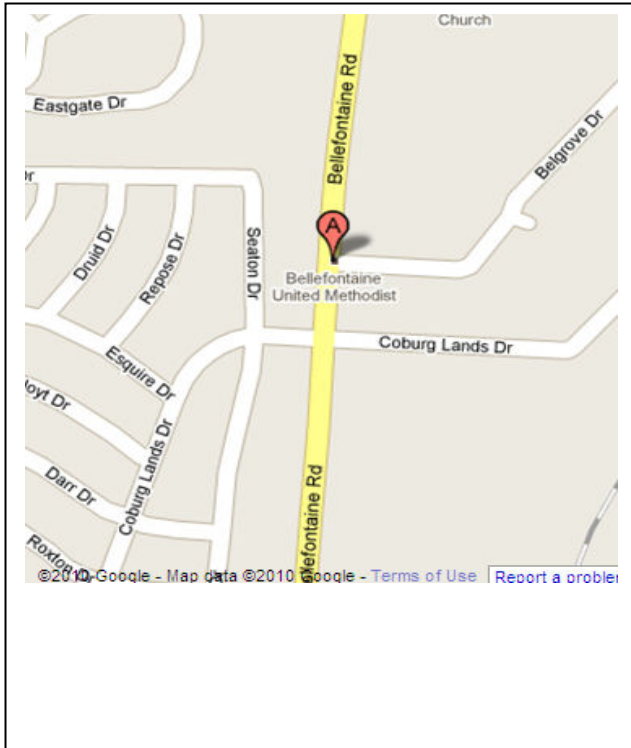
☐ listed ☐ in listed district

Name:


☐ pending listing ☐ eligible (individually)
☐ eligible (district) ☐ not eligible
☐ not determined

Other:

Location Map:



Site Map/plan (include north arrow):



ADDITIONAL INFORMATION:

26. (con't) Description of Environment and Outbuildings.

The church complex stands on an oak-shaded hill above the road. The property is bounded on the south and east sides by Bel Grove Drive and Bellefontaine Road to the west. The property drops off more steeply to the north. Behind the church is an area with a few tombstones, most dating from the turn of the century, but most of the area behind the church has been paved. Houses south of the church are pre-World War II, while those on the west side of Bellefontaine Road are post-war.

28. (con't) Further Description of important architectural features.

The original 1855 building is a one-story brick structure with a steep-pitched gable roof with parapets. The gable end on the front façade forms a pediment with dentil courses at the slopes and base, and a circular vent at the center. Brick pilasters define the bays on the front and side facades. The windows are very tall and narrow, double-hung, 16-over-16, and have stone lintels and sills. The double-leafed door is paneled, with the transom area filled in with wood. A 1928 education building is located to the rear of the building, designed in a similar style and materials. It includes a steeple. In 1954, a new education building was constructed. The 1964 brick sanctuary is five bays deep on the west side, and has a slate, steep-gable roof rising to a wide, slightly-rounded ridge. The interior of the sanctuary is highlighted 45-foot arches above the nave and soft brown oak wood. On the east and west sides of the interior chancel area are large copper-roof dormer windows that mimic the main roofline. There are four large buttresses on the south elevation, with three short vertical rectangular windows. The main entrance is at a right angle to the church in a one story wing that originally was a cloister. A courtyard is formed by the buildings, and a covered walkway was enclosed in 1991 as an atrium.

38. (con't) History and Significance.

Methodists organized the Coldwater Circuit in 1806, including Bellefontaine, Coldwater, Spanish Pond, Eden, Bridgeton and Bethel. All congregations but Bellefontaine have since disbanded. Meeting places were originally in homes. In 1848, a St. Louis Methodist Conference was held and James Russell Bissell, son of General Daniel Bissell, was persuaded to take charge of a Sunday school to be held in a school house on the property of Wilson Larimore. By 1852 or 1853, increased attendance justified the erection of a church building for the Bellefontaine area. James Russell Bissell donated eight acres on the east side of Bellefontaine Road. In 1854 or 1855 the entire congregation, with many of their slaves, built the building of brick made from clay on the site. Architectural plans costing \$10 were used. The total cost was \$2,414.62. The original building, which now serves as a chapel, contained a gallery at its western end for slaves. The building had no basement and was heated by two stoves. A cemetery was planned with the church, and burials took place here up until about 1926, although no cemetery records exist. Slaves and free Negroes were buried here on the outskirts of the grounds.

In 1905, the slave galleries were closed and two small rooms created, opening into the auditorium proper through folding doors. A partial basement was dug for a new hot air furnace. After World War I, the rural area began to be developed, followed by a surge of growth in the late thirties and another after World War II. In the early fifties, the old building was restored and renovated and the slave gallery area converted into a choir loft. Acoustic tile was installed and new pews replaced old wooden benches. A new educational building was built and the fellowship hall enlarged in 1954-55. In 1963-64 a new sanctuary was built at a cost of \$421,329.67. P. John Hoener & Associates were the architects for both projects. An atrium was created in 1991.

With an education from Washington University and an atelier of the American Institute of Beaux Arts, P. John Hoener began his career working for a number of prominent St. Louis architects and then as chief draftsman for the St. Louis and San Francisco Railroad during World War I. In 1922, Hoener became president of the architectural firm Hoener, Baum and Froese; in 1936 he formed P. John Hoener and Associates. Hoener designed a number of churches, including Ladue Chapel (1948), Webster Groves Christian Church (1954), First Baptist Church of St. John (1958), Holy Trinity Lutheran Church (1959), and Lindenwood College Chapel.

39 (con't). Sources of information:

100 Historic Buildings in St. Louis County, 1983.

East-West Gateway Historic Buildings Survey, 1980.

HABS, 1965.

Bellefontaine United Methodist Church, A Heritage of Living Faith, 1976.





ARCHITECTURAL/HISTORIC INVENTORY FORM

1. Survey No. SLAS043-027		2. Survey Name: Modern Church Survey	
3. County: St. Louis		4. Address: 10015 Ashbrook	
5. City: Bellevue	Vicinity: <input type="checkbox"/>	6. UTM: / /	7. Township/Range/Section: T: R: S:
8. Historic Name (if known): Bellevue Neighbors Baptist Church			9. Present/Other name (if known):
10. Ownership: <input checked="" type="checkbox"/> Private <input type="checkbox"/> Public		11. Historic Use (if known): Religious	11. Current Use: Religious

ARCHITECTURAL INFORMATION

12. Category of property: <input checked="" type="checkbox"/> building(s) <input type="checkbox"/> site <input type="checkbox"/> structure <input type="checkbox"/> object		19. Chimney placement:	26. Outbuildings (list, describe in box 26 cont):
13. Architectural style or vernacular type:		20. Structural system:	
14. Plan shape:		21. Ext. wall cladding: Brick	
15. No. of stories:		22. Foundation material:	
16. No. of bays (1 st floor): 11		23. Basement type:	
17. Roof type: gable		24. Front Porch type:	
18. Roof material: Asbestos shingles		25. Acreage (rural): Visible from public road? <input type="checkbox"/>	27. Changes: <input type="checkbox"/> Addition(s) Date(s): <input type="checkbox"/> Altered Date(s): <input type="checkbox"/> Moved Date(s): <input type="checkbox"/> Other Date(s): Endangered by:
28. Further description of building features and associated resources on continuation page. <input checked="" type="checkbox"/>			

HISTORICAL DATA

29. Construction date: 1955-60 (education) 1970 (sanctuary)		32. Architect:	35. Previously surveyed? <input type="checkbox"/> Survey name:
30. Significant date/period:		33. Builder:	36. On National Register? <input type="checkbox"/> indiv. <input type="checkbox"/> district Nomination:
31. Area(s) of significance:		34. Original or significant owner:	37. National Register eligible? <input type="checkbox"/> individually eligible <input type="checkbox"/> district potential
38. History and significance on continuation page. <input type="checkbox"/>			
39. Sources of information on continuation page. <input type="checkbox"/>			

OTHER:



40. Current owner/address:	41. Form prepared by (name and organization):	42. Survey date:
		43. Date of revisions:

FOR SHPO USE:

Date entered in inventory:	Level of survey <input type="checkbox"/> reconnaissance <input type="checkbox"/> intensive	Additional research needed? <input type="checkbox"/> yes <input type="checkbox"/> no
National Register Status: <input type="checkbox"/> listed <input type="checkbox"/> in listed district Name: <input type="checkbox"/> pending listing <input type="checkbox"/> eligible (individually) <input type="checkbox"/> eligible (district) <input type="checkbox"/> not eligible <input type="checkbox"/> not determined	Other:	

Location Map:

Site Map/plan (include north arrow):



ADDITIONAL INFORMATION:

26. (con't) Description of Environment and Outbuildings.

Structure is situated on an avenue of oak trees along Ashbrook

28. (con't) Further Description of important architectural features.

11 bay sanctuary with seven tall double-hung windows with brick surrounds and ashlar keystones. Structures are constructed of a buff brick mixture. The north elevation contains the main entrance under an Ionic portico. The sanctuary is front gabled with pedimented brackets and moldings to match the portico. The east side is exposed and connects at the basement level with the education wing. A large three-stage spire sits on the ridgeline with a brick base first stage, a rectangle with pilasters as the second, and octagonal arched windows as the third.

38. (con't) History and Significance.

39 (con't). Sources of information:

ARCHITECTURAL/HISTORIC INVENTORY FORM

1. Survey No. SLAS043-028		2. Survey Name: Modern Church Survey	
3. County: St. Louis		4. Address: 1060 Chambers Rd	
5. City: Bellefontaine Neighbor	Vicinity: <input type="checkbox"/>	6. UTM: / /	7. Township/Range/Section: T: R: S:
8. Historic Name (if known): Friedens Chapel		9. Present/Other name (if known):	
10. Ownership: <input checked="" type="checkbox"/> Private <input type="checkbox"/> Public		11. Historic Use (if known): Religious	11. Current Use: Religious

ARCHITECTURAL INFORMATION

12. Category of property: <input checked="" type="checkbox"/> building(s) <input type="checkbox"/> site <input type="checkbox"/> structure <input type="checkbox"/> object	19. Chimney placement:	26. Outbuildings (list, describe in box 26 con't):
13. Architectural style or vernacular type: Modern	20. Structural system:	
14. Plan shape: Irregular	21. Ext. wall cladding: Brick	
15. No. of stories:	22. Foundation material:	
16. No. of bays (1 st floor):	23. Basement type: Exposed	
17. Roof type:	24. Front Porch type:	
18. Roof material:	25. Acreage (rural): Visible from public road? <input type="checkbox"/>	27. Changes: <input type="checkbox"/> Addition(s) Date(s): <input type="checkbox"/> Altered Date(s): <input type="checkbox"/> Moved Date(s): <input type="checkbox"/> Other Date(s): Endangered by:
28. Further description of building features and associated resources on continuation page. <input checked="" type="checkbox"/>		

HISTORICAL DATA

29. Construction date:	32. Architect:	35. Previously surveyed? <input type="checkbox"/> Survey name:
30. Significant date/period:	33. Builder:	36. On National Register? <input type="checkbox"/> indiv. <input type="checkbox"/> district Nomination:
31. Area(s) of significance:	34. Original or significant owner:	37. National Register eligible? <input type="checkbox"/> individually eligible <input type="checkbox"/> district potential
38. History and significance on continuation page. <input checked="" type="checkbox"/>		
39. Sources of information on continuation page. <input type="checkbox"/>		

OTHER:



40. Current owner/address:	41. Form prepared by (name and organization):	42. Survey date:
		43. Date of revisions:

FOR SHPO USE:

Date entered in inventory:	Level of survey <input type="checkbox"/> reconnaissance <input type="checkbox"/> intensive	Additional research needed? <input type="checkbox"/> yes <input type="checkbox"/> no
National Register Status: <input type="checkbox"/> listed <input type="checkbox"/> in listed district Name: <input type="checkbox"/> pending listing <input type="checkbox"/> eligible (individually) <input type="checkbox"/> eligible (district) <input type="checkbox"/> not eligible <input type="checkbox"/> not determined	Other:	

Location Map:

Site Map/plan (include north arrow):



ADDITIONAL INFORMATION:

26. (con't) Description of Environment and Outbuildings.

28. (con't) Further Description of important architectural features.

Orange-tan brick sanctuary of three bays with tall vertical windows in east half, but three smaller single story windows in the west part. The narthex is a separate structure in front of the main church with a gabled porch roof. The basement is exposed at the west end and ties into the education wing that extends south. There is a beige painted spire.

38. (con't) History and Significance.

In 1951, Friedens Evangelical and Reformed Congregation in the City of St. Louis decided to establish a secondary church in Bissell Hills. They purchased the current property, which included the historic Tanglewood or Gibson House, for \$35,000. The house was remodeled into a church and was used until a new sanctuary was built in 1956. The house was then used as Sunday School classrooms and meeting spaces until an education building was added. In 1990, Friedens Chapel separated from the City congregation.

Tanglewood, along with a neighboring house (Bissell) are specifically associated with the settlement of North St. Louis County, which remained rural well into the 20th century and particularly Bellefontaine Neighbors. It was an example of the better country houses of the area, designed in a straight-forward Italianate style. It was updated in the late 19th century with the addition of the high gabled roof, dormer, interior alterations, and probably the south bay. In the early 20th century the front porch was added and painted white. James Gibson, a physician and leader of a local church, owned 171 acres of the area. He was well-known in the neighborhood and connected socially and by marriage to the Bissell family.

39 (con't). Sources of information:

St. Louis County Parks Files. *Tanglewood*.

ARCHITECTURAL/HISTORIC INVENTORY FORM

1. Survey No. SLAS043-029		2. Survey Name: Modern Church Survey	
3. County: St. Louis		4. Address: 10015 Lance Dr	
5. City: Bellevue	Vicinity: <input type="checkbox"/>	6. UTM: / /	7. Township/Range/Section: T: R: S:
8. Historic Name (if known): Grace Lutheran Chapel		9. Present/Other name (if known):	
10. Ownership: <input checked="" type="checkbox"/> Private <input type="checkbox"/> Public		11. Historic Use (if known): Religious	11. Current Use: Religious

ARCHITECTURAL INFORMATION

12. Category of property: <input checked="" type="checkbox"/> building(s) <input type="checkbox"/> site <input type="checkbox"/> structure <input type="checkbox"/> object		19. Chimney placement:	26. Outbuildings (list, describe in box 26 cont):
13. Architectural style or vernacular type: Mid-Century Modern		20. Structural system:	
14. Plan shape: Rectangular		21. Ext. wall cladding: Brick	
15. No. of stories: 1 Front, 2		22. Foundation material:	
16. No. of bays (1 st floor): 5		23. Basement type:	
17. Roof type: Low gable		24. Front Porch type:	
18. Roof material: composite shingles		25. Acreage (rural): Visible from public road? <input type="checkbox"/>	27. Changes: <input checked="" type="checkbox"/> Addition(s) Date(s): 1963 <input type="checkbox"/> Altered Date(s): <input type="checkbox"/> Moved Date(s): <input type="checkbox"/> Other Date(s): Endangered by:
28. Further description of building features and associated resources on continuation page. <input checked="" type="checkbox"/>			

HISTORICAL DATA

29. Construction date: 1954, 1958		32. Architect: Manske & Dieckmann	35. Previously surveyed? <input type="checkbox"/> Survey name:
30. Significant date/period:		33. Builder:	36. On National Register? <input type="checkbox"/> indiv. <input type="checkbox"/> district Nomination:
31. Area(s) of significance:		34. Original or significant owner:	37. National Register eligible? <input type="checkbox"/> individually eligible <input type="checkbox"/> district potential
38. History and significance on continuation page. <input checked="" type="checkbox"/>			
39. Sources of information on continuation page. <input checked="" type="checkbox"/>			

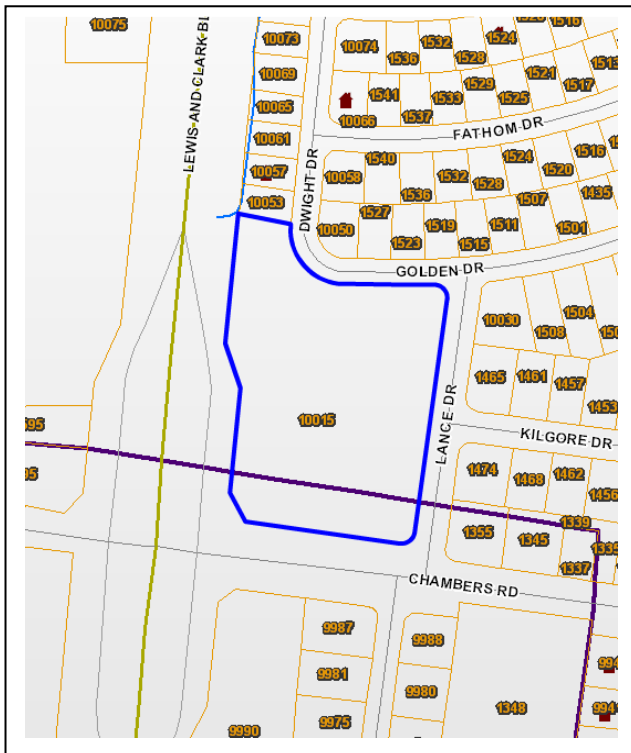
OTHER:

40. Current owner/address: Grace Evangelical Lutheran Church 10015 Lance Dr., 63137		41. Form prepared by (name and organization): Catie Myers, St. Louis County Parks	42. Survey date: 2009
			43. Date of revisions: July 2010

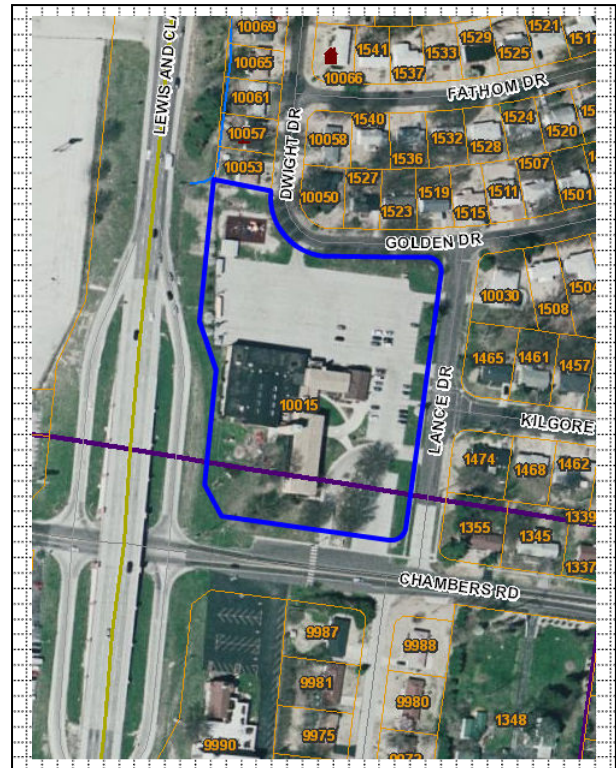
FOR SHPO USE:

Date entered in inventory:	Level of survey <input type="checkbox"/> reconnaissance <input type="checkbox"/> intensive	Additional research needed? <input type="checkbox"/> yes <input type="checkbox"/> no
National Register Status: <input type="checkbox"/> listed <input type="checkbox"/> in listed district Name: <input type="checkbox"/> pending listing <input type="checkbox"/> eligible (individually) <input type="checkbox"/> eligible (district) <input type="checkbox"/> not eligible <input type="checkbox"/> not determined		Other:

Location Map:



Site Map/plan (include north arrow):



ADDITIONAL INFORMATION:

26. (con't) Description of Environment and Outbuildings.

The 4.5 acre property is located at the northeast corner of Lewis and Clark Boulevard and Chambers Road. Lance Drive runs along the eastern edge of the property, and Golden Drive is to the north. The church complex sits on the lower half of the lot and a large paved parking lot takes up the northern part and wraps around on the east side of the church. There are access drives from the parking lot to Lance and Golden Drives.

28. (con't) Further Description of important architectural features.

Orange brick structures with a free standing tower containing a copper roof and spire. The main body of the sanctuary has square and rectangular openings set in a grid pattern. Each side has a one-story cantilevered extension with a continuous stained glass frieze that runs nearly 80 feet in length and over seven feet in height. The church is linked to the north by a two-story structure with a pattern of openings in the upper portion. There is a contemporary two-story school building to the west of the sanctuary with a low pitched gabled roof.

38. (con't) History and Significance.

In 1953, the congregation, originally located in St. Louis City at the intersection of St. Louis and Garrison Ave, purchased land on the current site and broke ground the following year. The construction plan included a series of three buildings. The 1954 structure functioned as worship and educational spaces. Grace Chapel Sunday School was started in October of that year and held at Gibson Public School until the structure was complete.

In 1958, the congregation began construction of the second church building, a worship space. In October of that year, the cornerstone was laid, and in July of 1959, the congregation held a dedication service. With the continued growth of congregation, construction of a multi-purpose education building began in 1963 and dedication was held in January of the following year.

In 1921, Walter P. Manske began his career as an architect; over the years, Manske partnered with a number of different architects, including Ed Dieckmann. Dieckmann, Manske's son-in-law, joined the firm in 1946 and became partner in 1956 shortly after graduating from Washington University. Manske's firm has produced designs for hotels, schools, medical facilities, and residential developments, but is perhaps best known for their church architecture. The firm's design for Church of the Master in Florissant, Missouri won an award of excellence from the St. Louis A.I.A. in 1976 for

its unique pyramid design and wooden interior.


39 (con't). Sources of information:


Dieckmann, Ed. Architects File. St. Louis County Parks Department. St. Louis, Missouri.

"Grace Lutheran Chapel History." *Grace Lutheran Chapel*. Grace Lutheran Chapel & School. Web. Accessed 10 June 2010.

"History." *Manske Corporation*. Manske Corporation Architects. Web. 16 June 2010.

Photographs from church website.





ARCHITECTURAL/HISTORIC INVENTORY FORM

1. Survey No. SLAS043-030		2. Survey Name: Modern Church Survey	
3. County: St. Louis		4. Address: 1351 Shepley	
5. City: Bellevue	Vicinity: <input type="checkbox"/>	6. UTM: / /	7. Township/Range/Section: T: R: S:
8. Historic Name (if known): Northside Pentecostal Church		9. Present/Other name (if known): Covenant Community Church	
10. Ownership: <input checked="" type="checkbox"/> Private <input type="checkbox"/> Public		11. Historic Use (if known): Religious	11. Current Use: Religious

ARCHITECTURAL INFORMATION

12. Category of property: <input checked="" type="checkbox"/> building(s) <input type="checkbox"/> site <input type="checkbox"/> structure <input type="checkbox"/> object		19. Chimney placement:	26. Outbuildings (list, describe in box 26 con't): Large property stretches back to a split level residence.
13. Architectural style or vernacular type: Modern		20. Structural system:	
14. Plan shape: Irregular		21. Ext. wall cladding: Brick/fieldstone	
15. No. of stories:		22. Foundation material:	
16. No. of bays (1 st floor):		23. Basement type:	27. Changes: <input type="checkbox"/> Addition(s) Date(s): <input type="checkbox"/> Altered Date(s): <input type="checkbox"/> Moved Date(s): <input type="checkbox"/> Other Date(s): Endangered by:
17. Roof type: Gable		24. Front Porch type:	
18. Roof material: Asbestos Shingles		25. Acreage (rural): Visible from public road? <input type="checkbox"/>	
28. Further description of building features and associated resources on continuation page. <input checked="" type="checkbox"/>			

HISTORICAL DATA

29. Construction date:	32. Architect:	35. Previously surveyed? <input type="checkbox"/> Survey name:
30. Significant date/period:	33. Builder:	36. On National Register? <input type="checkbox"/> indiv. <input type="checkbox"/> district Nomination:
31. Area(s) of significance:	34. Original or significant owner:	37. National Register eligible? <input type="checkbox"/> individually eligible <input type="checkbox"/> district potential
38. History and significance on continuation page. <input type="checkbox"/>		
39. Sources of information on continuation page. <input type="checkbox"/>		


OTHER:

40. Current owner/address:	41. Form prepared by (name and organization):	42. Survey date:
		43. Date of revisions:


FOR SHPO USE:

Date entered in inventory:	Level of survey <input type="checkbox"/> reconnaissance <input type="checkbox"/> intensive	Additional research needed? <input type="checkbox"/> yes <input type="checkbox"/> no
National Register Status: <input type="checkbox"/> listed <input type="checkbox"/> in listed district Name: <input type="checkbox"/> pending listing <input type="checkbox"/> eligible (individually) <input type="checkbox"/> eligible (district) <input type="checkbox"/> not eligible <input type="checkbox"/> not determined	Other:	

Location Map:



Site Map/plan (include north arrow):



ADDITIONAL INFORMATION:

26. (con't) Description of Environment and Outbuildings.

28. (con't) Further Description of important architectural features.

Wide south facing gable with a large panel of tan/red/brown random coursed fieldstone under a triangular clerestory window. A brick pylon at the southwest corner has a cross affixed to its south edge. There is a 13-bay education wing that runs along the west side and contains exposed trusses and skylights. The north face of the structure is two stories with two glass double doors and vertical siding in the gable. There are one story projections on each side of the gable containing a cornerstone with a date of 1991.

38. (con't) History and Significance.

39 (con't). Sources of information:

ARCHITECTURAL/HISTORIC INVENTORY FORM

1. Survey No. SLAS043-031		2. Survey Name: Modern Church Survey	
3. County: St. Louis		4. Address: 1134 St. Cyr Rd at Yorktown	
5. City: Bellefontaine Neighbors	Vicinity: <input type="checkbox"/>	6. UTM: / /	7. Township/Range/Section: T: R: S:
8. Historic Name (if known): Our Lady of Good Counsel Church		9. Present/Other name (if known): Danforth Intermediate Academy	
10. Ownership: <input checked="" type="checkbox"/> Private <input type="checkbox"/> Public		11. Historic Use (if known): Religious	11. Current Use: Religious

ARCHITECTURAL INFORMATION

12. Category of property: <input checked="" type="checkbox"/> building(s) <input type="checkbox"/> site <input type="checkbox"/> structure <input type="checkbox"/> object	19. Chimney placement:	26. Outbuildings (list, describe in box 26 con't):
13. Architectural style or vernacular type: Mid-Century Modern	20. Structural system:	
14. Plan shape: Irregular	21. Ext. wall cladding: Brick	
15. No. of stories: 1	22. Foundation material:	
16. No. of bays (1 st floor):	23. Basement type:	
17. Roof type: Gable/Flat	24. Front Porch type:	27. Changes: <input checked="" type="checkbox"/> Addition(s) Date(s): 1952, 1957, 1960 <input type="checkbox"/> Altered Date(s): <input type="checkbox"/> Moved Date(s): <input type="checkbox"/> Other Date(s): Endangered by:
18. Roof material: Concrete	25. Acreage (rural): Visible from public road? <input checked="" type="checkbox"/>	
28. Further description of building features and associated resources on continuation page. <input checked="" type="checkbox"/>		

HISTORICAL DATA

29. Construction date: 1965	32. Architect: Sommerich & Wood	35. Previously surveyed? <input type="checkbox"/> Survey name:
30. Significant date/period:	33. Builder: Gamble Construction Co.	36. On National Register? <input type="checkbox"/> indiv. <input type="checkbox"/> district Nomination:
31. Area(s) of significance:	34. Original or significant owner:	37. National Register eligible? <input type="checkbox"/> individually eligible <input type="checkbox"/> district potential
38. History and significance on continuation page. <input checked="" type="checkbox"/>		
39. Sources of information on continuation page. <input checked="" type="checkbox"/>		

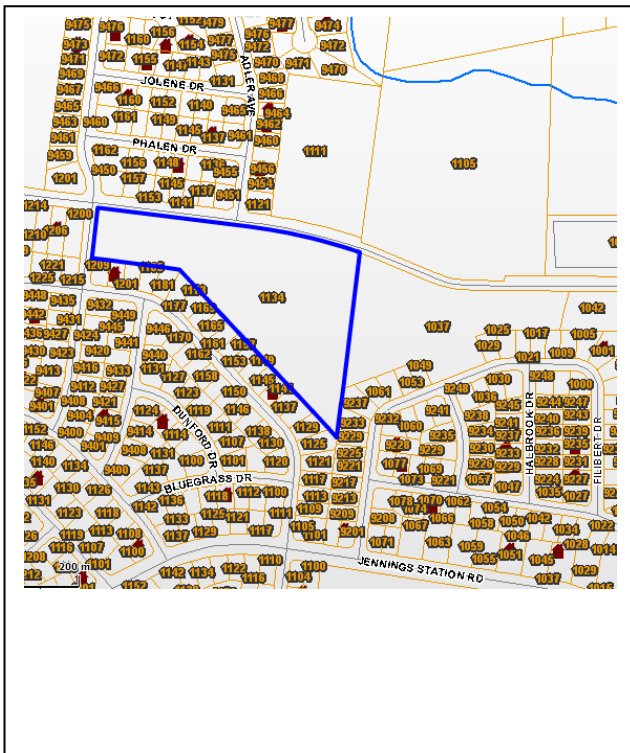
OTHER:

40. Current owner/address: Riverview Gardens School District, 1134 St. Cyr Rd, 63137	41. Form prepared by (name and organization): Catie Myers, St. Louis County Parks	42. Survey date: 2009
		43. Date of revisions: 8/2010

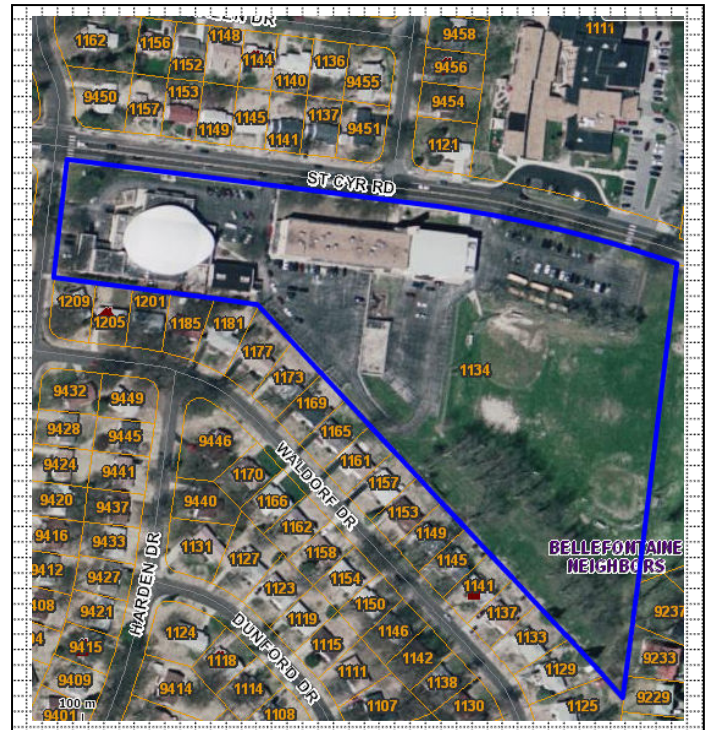
FOR SHPO USE:

Date entered in inventory:	Level of survey <input type="checkbox"/> reconnaissance <input type="checkbox"/> intensive	Additional research needed? <input type="checkbox"/> yes <input type="checkbox"/> no
National Register Status: <input type="checkbox"/> listed <input type="checkbox"/> in listed district Name: <input type="checkbox"/> pending listing <input type="checkbox"/> eligible (individually) <input type="checkbox"/> eligible (district) <input type="checkbox"/> not eligible <input type="checkbox"/> not determined	Other:	

Location Map:



Site Map/plan (include north arrow):



ADDITIONAL INFORMATION:

26. (con't) Description of Environment and Outbuildings.

The church and school complex sits on 9.74 acres, at the southeast corner of St. Cyr Road and Yorktown Drive. The sanctuary is at the far west end of the property and the school is in the center of the property. Paved parking lots are located to the south and east of the school. The southeast quadrant of the property is a grassy area that butts up to a five acre park-like property owned by the City of Bellefontaine Neighbors.

28. (con't) Further Description of important architectural features.

The 1965 sanctuary is circular with an undulating concrete roof and custom-designed oak doors. There are panels of decorative gray tiles. The interior of the sanctuary is highlighted by the thin concrete domed ceiling and giant eyelid windows filled with stained glass. The 1952 yellow brick, two-story education wing has ten large bays and a flat roof. The east and west elevations are blank walls; the eastern-most four bays on the first floor were later bricked in. The entry has a brick grill to the west and a tall rectangular pylon to the east. The activity space has five bays with four white buttresses. The ground drops a full story to the east. A seven-car garage faces east and is built into the side of a hill at the rear of the structure. Approximately three-fourths of the south-facing windows are glass block. A matching parish house is set back and located between the school and sanctuary and has a four-car garage.

38. (con't) History and Significance.

Our Lady of Good Counsel parish was originally located in the City of St. Louis at 3435 N. 11th Street. The cornerstone of the original structure was laid in 1894. It served the Irish population of that section of north city. Due to the small territory and the shift in population, the parish had a brief life span. In 1951, the parish purchased the current property in Bellefontaine Neighbors for \$10,750, and met in two locations before a structure could be built. The first was in the basement of the Parish Hall of Corpus Christi Church, and the second was at the basement of the newly purchased rectory on Hopedale Drive. In 1952, architect Preston J. Bradshaw & Associates designed a church/school building. The school was opened the following year and was staffed by the Apostles of the Sacred Heart (Zealtrices), and by 1960 an addition was made. A convent was built in 1957 (Sommerich & Wood, architects and H. Kissel's Sons, contractor). The current sanctuary and rectory was built in 1965 to the designs of Chester D. Sommerich and Edwin F. Wood.

In 2005, the church closed and the parishioners joined Holy Name of Jesus in Bissell Hills. The complex is now part of the Danforth Intermediate Academy.

39 (con't). Sources of information:

25th Anniversary of Our Lady of Good Council Parish, 1951 – 1976. Souvenir Program, 1976.

Archdiocesan Building Committee. Letter to the Archdiocesan Insurance Committee. 5 May 1965. Catholic Archdiocese of St. Louis Archives, Our Lady of Good Counsel, Building Construction Improvements Folder.

Archdiocesan Archives. Archdiocese of St. Louis. Web. 11 June 2010.

Powers, Rob. "The Beauty of Modernism." *Built St. Louis*. Web. 10 June 2010.



Photographs below from *Built St. Louis* website.





ARCHITECTURAL/HISTORIC INVENTORY FORM

1. Survey No. SLAS043-032		2. Survey Name: Modern Church Survey	
3. County: St. Louis		4. Address: 1229 Shepley Dr	
5. City: Bellevue	Vicinity: <input type="checkbox"/>	6. UTM: / /	7. Township/Range/Section: T: R: S:
8. Historic Name (if known): Shepley Church of Christ		9. Present/Other name (if known): Greater St. Mark Family Church	
10. Ownership: <input type="checkbox"/> Private <input type="checkbox"/> Public		11. Historic Use (if known):	
		11. Current Use:	

ARCHITECTURAL INFORMATION

12. Category of property: <input type="checkbox"/> building(s) <input type="checkbox"/> site <input type="checkbox"/> structure <input type="checkbox"/> object		19. Chimney placement:	26. Outbuildings (list, describe in box 26 cont):
13. Architectural style or vernacular type: Modern		20. Structural system:	
14. Plan shape: Irregular		21. Ext. wall cladding: Brick/Siding/Stone	
15. No. of stories: 1		22. Foundation material: Concrete	
16. No. of bays (1 st floor):		23. Basement type:	
17. Roof type: Gable/Flat		24. Front Porch type:	
18. Roof material:		25. Acreage (rural): Visible from public road? <input type="checkbox"/>	27. Changes: <input type="checkbox"/> Addition(s) Date(s): <input type="checkbox"/> Altered Date(s): <input type="checkbox"/> Moved Date(s): <input type="checkbox"/> Other Date(s): Endangered by:
28. Further description of building features and associated resources on continuation page. <input checked="" type="checkbox"/>			

HISTORICAL DATA

29. Construction date:	32. Architect:	35. Previously surveyed? <input type="checkbox"/> Survey name:
30. Significant date/period:	33. Builder:	36. On National Register? <input type="checkbox"/> indiv. <input type="checkbox"/> district Nomination:
31. Area(s) of significance:	34. Original or significant owner:	37. National Register eligible? <input type="checkbox"/> individually eligible <input type="checkbox"/> district potential
38. History and significance on continuation page. <input type="checkbox"/>		
39. Sources of information on continuation page. <input type="checkbox"/>		

OTHER:

40. Current owner/address:	41. Form prepared by (name and organization):	42. Survey date: 2009
		43. Date of revisions:


FOR SHPO USE:

Date entered in inventory:	Level of survey <input type="checkbox"/> reconnaissance <input type="checkbox"/> intensive	Additional research needed? <input type="checkbox"/> yes <input type="checkbox"/> no
National Register Status: <input type="checkbox"/> listed <input type="checkbox"/> in listed district Name: <input type="checkbox"/> pending listing <input type="checkbox"/> eligible (individually) <input type="checkbox"/> eligible (district) <input type="checkbox"/> not eligible <input type="checkbox"/> not determined	Other:	

Location Map:



Site Map/plan (include north arrow):



ADDITIONAL INFORMATION:

26. (con't) Description of Environment and Outbuildings.

28. (con't) Further Description of important architectural features.

Front facing broken high gable roof with flat roof projections on each side. Front consists of a pattern of panels in orange stacked bricks, vinyl siding, and random coursed gray stone. The sides are of orange/brown brick. There is an older flat-roofed wing in rear with a tile topped parapet that is six by five bays with a concrete foundation.

38. (con't) History and Significance.

39 (con't). Sources of information:

ARCHITECTURAL/HISTORIC INVENTORY FORM

1. Survey No. SLAS043-033		2. Survey Name: Modern Church Survey	
3. County: St. Louis		4. Address: 10247 Ashbrook	
5. City: Bellefontaine Neighbor	Vicinity: <input type="checkbox"/>	6. UTM: / /	7. Township/Range/Section: T: R: S:
8. Historic Name (if known): St. Jerome's Catholic Church		9. Present/Other name (if known): Holy Name of Jesus Catholic Church	
10. Ownership: <input checked="" type="checkbox"/> Private <input type="checkbox"/> Public		11. Current Use: Religious	

ARCHITECTURAL INFORMATION

12. Category of property: <input checked="" type="checkbox"/> building(s) <input type="checkbox"/> site <input type="checkbox"/> structure <input type="checkbox"/> object		19. Chimney placement:	26. Outbuildings (list, describe in box 26 con't): Complex includes rectory to the west of the sanctuary at 10245 Ashbrook, a parish office at 10235 Ashbrook, and a community center building to the north.
13. Architectural style or vernacular type: Mid-Century Modern		20. Structural system:	
14. Plan shape: Irregular		21. Ext. wall cladding: Brick	
15. No. of stories: 1		22. Foundation material:	
16. No. of bays (1 st floor):		23. Basement type:	27. Changes: <input checked="" type="checkbox"/> Addition(s) Date(s): 1952; 1954 <input type="checkbox"/> Altered Date(s): <input type="checkbox"/> Moved Date(s): <input type="checkbox"/> Other Date(s): Endangered by:
17. Roof type: Flat/Parapet Gable		24. Front Porch type:	
18. Roof material:		25. Acreage (rural): Visible from public road? <input type="checkbox"/>	
28. Further description of building features and associated resources on continuation page. <input checked="" type="checkbox"/>			

HISTORICAL DATA

29. Construction date: 1959		32. Architect: Maurice Carroll	35. Previously surveyed? <input type="checkbox"/> Survey name:
30. Significant date/period:		33. Builder: L. Kaye Construction Co.	36. On National Register? <input type="checkbox"/> indiv. <input type="checkbox"/> district Nomination:
31. Area(s) of significance:		34. Original or significant owner:	37. National Register eligible? <input type="checkbox"/> individually eligible <input type="checkbox"/> district potential
38. History and significance on continuation page. <input checked="" type="checkbox"/>			
39. Sources of information on continuation page. <input checked="" type="checkbox"/>			

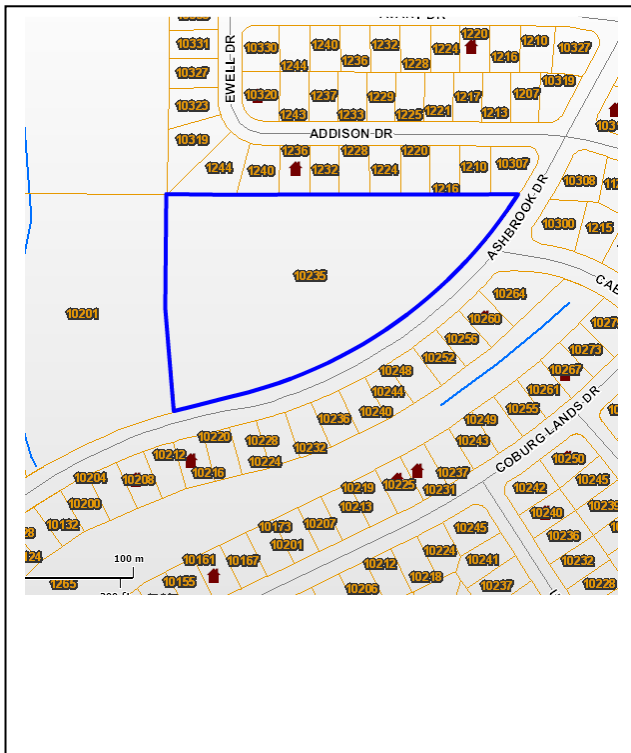
OTHER:

40. Current owner/address: St. Louis County Catholic Church Real Estate, 10235 Ashbrook Dr., 63137		41. Form prepared by (name and organization): Catie Myers, St. Louis County Parks	42. Survey date: 2009
			43. Date of revisions: 8/2010

FOR SHPO USE:

Date entered in inventory:	Level of survey <input type="checkbox"/> reconnaissance <input type="checkbox"/> intensive	Additional research needed? <input type="checkbox"/> yes <input type="checkbox"/> no
National Register Status: <input type="checkbox"/> listed <input type="checkbox"/> in listed district Name: <input type="checkbox"/> pending listing <input type="checkbox"/> eligible (individually) <input type="checkbox"/> eligible (district) <input type="checkbox"/> not eligible <input type="checkbox"/> not determined	Other:	

Location Map:



Site Map/plan (include north arrow):



ADDITIONAL INFORMATION:

26. (con't) Description of Environment and Outbuildings.

The church sits on 5.08 acres on the north side of Ashbrook Drive. The buildings are close to the road, with a small setback. A large, paved parking lot runs behind the complex to the north. To the west of the property is a grassy field of four acres, owned by the City of Bellefontaine Neighbors.

28. (con't) Further Description of important architectural features.

Sanctuary has a flat roof with a parapet gable and is constructed of orange brick. The upper walls and spandrels are covered in small bluish-green mixed tiles. The front vestibule extends south to a porte-cochere. There are several panels of brick grill work. The sanctuary contains no upper windows. There are one-story projections from the main church, creating side aisles, and they contain windows. The glass was designed by Mississippi Glass Company.

38. (con't) History and Significance.

St. Jerome (Bissell Hills) was founded in 1952. In July of that year, 5.08 acres was purchased for a parochial school, and in August, the first mass was held in the remodeled rectory located about five blocks from the current site on Chambers Road. One month later, ground was broken for a small, 125 foot by 40 foot brick church designed by Maurice Carroll (contractor was J. S. Alberici Co.). The church was dedicated in 1953, and in 1954, ground was broken for a school. The school was designed by Carroll and the contractor was John O'Brien Construction Co; once opened, it was staffed by the Precious Blood Sisters of Ruma, Illinois until 1974, when it was run by lay people. Within a few years, the congregation had outgrown the sanctuary, and Maurice Carroll submitted plans for a new sanctuary in 1959. The construction began in 1960 with the Westerhold Construction Company, Inc. They defaulted on the contract with the church, and were then replaced with L. Kaye Construction Company. The new sanctuary was completed in 1961.

In 2005, the parish merged with Corpus Christi, St. Pius X, Our Lady of Good Counsel, and St. Catherine of Alexandria, and became Holy Name of Jesus.

Maurice Carroll designed a large number of churches throughout the St. Louis region. From 1930 to the 1950s, the Carroll formed a partnership with Chester Dean and they became the leading firm in the region specializing in work for

Catholic institutions. Chester Dean remained in Kansas City, where the two had met, while J. Maurice Carroll opened the office in St. Louis. Their most familiar work in St. Louis is St. Mary Magdalene at Manchester and Brentwood, a large Gothic Revival with modern details, which marks the beginning of the firm's use of modern design in their church architecture. From 1948 to 1967, Carroll had his own firm, bearing his name. Some of his major works in the mid-century modern style include St. Catherine of Sienna in Pagedale and Holy Angels Church in Kinloch.

39 (con't). Sources of information:

"St. Jerome." *Archdiocesan Archives*. Archdiocese of St. Louis. Web. 29 June 2010.

St. Jerome School. St. Louis, MO: St. Jerome's Catholic Church, 1955.

Twenty-fifth Anniversary: St. Jerome's Church, 1952 – 1977. St. Louis, MO: St. Jerome's Catholic Church, 1977.



ARCHITECTURAL/HISTORIC INVENTORY FORM

1. Survey No. SLAS043-034		2. Survey Name: Modern Church Survey	
3. County: St. Louis		4. Address: 6136 Garfield Ave	
5. City: Berkeley	Vicinity: <input type="checkbox"/>	6. UTM: / /	7. Township/Range/Section: T: R: S:
8. Historic Name (if known): First Baptist Church of Berkeley		9. Present/Other name (if known): Shalom Church (City of Peace)	
10. Ownership: <input checked="" type="checkbox"/> Private <input type="checkbox"/> Public		11. Historic Use (if known): Religious	
		11. Current Use: Religious	

ARCHITECTURAL INFORMATION

12. Category of property: <input checked="" type="checkbox"/> building(s) <input type="checkbox"/> site <input type="checkbox"/> structure <input type="checkbox"/> object		19. Chimney placement:	26. Outbuildings (list, describe in box 26 con't):
13. Architectural style or vernacular type:		20. Structural system:	
14. Plan shape: Rectangular		21. Ext. wall cladding: Brick	
15. No. of stories: 1		22. Foundation material: Concrete	
16. No. of bays (1 st floor): 6		23. Basement type:	
17. Roof type: Gable		24. Front Porch type:	
18. Roof material: Composite Shingle		25. Acreage (rural): Visible from public road? <input checked="" type="checkbox"/>	27. Changes: <input type="checkbox"/> Addition(s) Date(s): <input type="checkbox"/> Altered Date(s): <input type="checkbox"/> Moved Date(s): <input type="checkbox"/> Other Date(s): Endangered by:
28. Further description of building features and associated resources on continuation page. <input checked="" type="checkbox"/>			

HISTORICAL DATA

29. Construction date: 1955	32. Architect:	35. Previously surveyed? <input type="checkbox"/> Survey name:
30. Significant date/period:	33. Builder:	36. On National Register? <input type="checkbox"/> indiv. <input type="checkbox"/> district Nomination:
31. Area(s) of significance:	34. Original or significant owner:	37. National Register eligible? <input type="checkbox"/> individually eligible <input type="checkbox"/> district potential
38. History and significance on continuation page. <input type="checkbox"/>		
39. Sources of information on continuation page. <input type="checkbox"/>		

OTHER:

40. Current owner/address:	41. Form prepared by (name and organization):	42. Survey date: 2009
		43. Date of revisions:


FOR SHPO USE:

Date entered in inventory:	Level of survey <input type="checkbox"/> reconnaissance <input type="checkbox"/> intensive	Additional research needed? <input type="checkbox"/> yes <input type="checkbox"/> no
National Register Status: <input type="checkbox"/> listed <input type="checkbox"/> in listed district Name: <input type="checkbox"/> pending listing <input type="checkbox"/> eligible (individually) <input type="checkbox"/> eligible (district) <input type="checkbox"/> not eligible <input type="checkbox"/> not determined	Other:	

Location Map:



Site Map/plan (include north arrow):



ADDITIONAL INFORMATION:

26. (con't) Description of Environment and Outbuildings.

28. (con't) Further Description of important architectural features.

The gable runs north and south, not facing the street. The main entry is located in the northern-most bay of the six-bay street elevation. There are three-pane picture windows in the bays.

38. (con't) History and Significance.

39 (con't). Sources of information:

ARCHITECTURAL/HISTORIC INVENTORY FORM

1. Survey No. SLAS043-035		2. Survey Name: Modern Church Survey	
3. County: St. Louis		4. Address: 6300 Madison	
5. City: Berkeley	Vicinity: <input type="checkbox"/>	6. UTM: / /	7. Township/Range/Section: T: R: S:
8. Historic Name (if known): Holy Ghost Catholic Church		9. Present/Other name (if known): Harvest Church Assembly	
10. Ownership: <input checked="" type="checkbox"/> Private <input type="checkbox"/> Public		11. Current Use: Religious	

ARCHITECTURAL INFORMATION

12. Category of property: <input checked="" type="checkbox"/> building(s) <input type="checkbox"/> site <input type="checkbox"/> structure <input type="checkbox"/> object		19. Chimney placement:	26. Outbuildings (list, describe in box 26 con't):
13. Architectural style or vernacular type: Mid-Century Modern		20. Structural system: Concrete Block	
14. Plan shape: L-Shape		21. Ext. wall cladding: Brick	
15. No. of stories: 1		22. Foundation material: Concrete	
16. No. of bays (1 st floor): 5		23. Basement type: Full	
17. Roof type: Gable		24. Front Porch type:	
18. Roof material: Composite Shingle		25. Acreage (rural): Visible from public road? <input checked="" type="checkbox"/>	27. Changes: <input type="checkbox"/> Addition(s) Date(s): <input type="checkbox"/> Altered Date(s): <input type="checkbox"/> Moved Date(s): <input type="checkbox"/> Other Date(s): Endangered by:
28. Further description of building features and associated resources on continuation page. <input checked="" type="checkbox"/>			

HISTORICAL DATA

29. Construction date: 1951-52		32. Architect: Alfred Roth & Hellmuth, Yamasaki & Leinweber	35. Previously surveyed? <input type="checkbox"/> Survey name:
30. Significant date/period:		33. Builder:	36. On National Register? <input type="checkbox"/> indiv. <input type="checkbox"/> district Nomination:
31. Area(s) of significance:		34. Original or significant owner:	37. National Register eligible? <input type="checkbox"/> individually eligible <input type="checkbox"/> district potential
38. History and significance on continuation page. <input checked="" type="checkbox"/>			
39. Sources of information on continuation page. <input checked="" type="checkbox"/>			

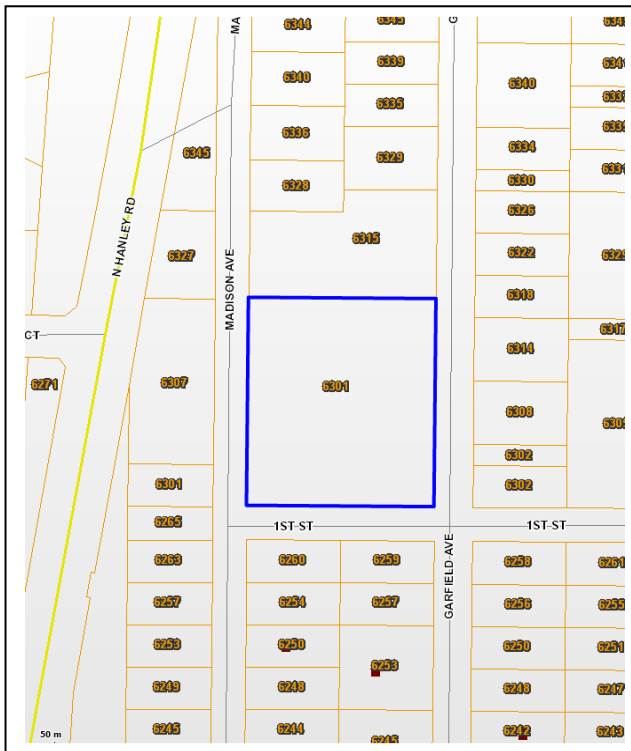
OTHER:

40. Current owner/address: Harvest Church Assembly, 6301 Garfield Ave, 63134		41. Form prepared by (name and organization): Catie Myers, St. Louis County Parks	42. Survey date: 2009
			43. Date of revisions: July 2010

FOR SHPO USE:

Date entered in inventory:	Level of survey <input type="checkbox"/> reconnaissance <input type="checkbox"/> intensive	Additional research needed? <input type="checkbox"/> yes <input type="checkbox"/> no
National Register Status: <input type="checkbox"/> listed <input type="checkbox"/> in listed district Name: <input type="checkbox"/> pending listing <input type="checkbox"/> eligible (individually) <input type="checkbox"/> eligible (district) <input type="checkbox"/> not eligible <input type="checkbox"/> not determined		Other:

Location Map:



Site Map/plan (include north arrow):



ADDITIONAL INFORMATION:

26. (con't) Description of Environment and Outbuildings.

The 1.2 acre property is bordered to the west by Madison Avenue, to the south by 1st Street, and to the east by Garfield Avenue. The sanctuary sits at the southwest corner of the property and the education building runs north-south along the eastern edge of the property, forming a backwards "L" shape. The northwestern area is paved parking lot. The ground slopes slightly to the west and there are large trees along the eastern edge.

28. (con't) Further Description of important architectural features.

The orange brick structure has a very low gable. The sanctuary is of concrete frame construction and has five bays. There are clerestory windows and the basement windows are located below brick panels. A one-story link connects the sanctuary to a two-story education complex.

The education wing is constructed of reinforced concrete and unplastered brick outer walls; the walls are alternating curtain and brick walls containing first story bays projecting outward. The west elevation has a one-story projection that is continuous across the front. The interior walls are of hollow cement blocks also unplastered. In the classrooms, the rear walls are lined with natural wood. To the north of the education wing is a one-story annex with a covered walkway.

38. (con't) History and Significance.

In 1921, Holy Ghost Catholic Church began as a mission church out of Saints John and James Church in Ferguson (located at North Elizabeth and Chambers Roads). The following year a wood frame structure was built across the street from the present structure at 6314 Garfield Avenue. In 1940, a school was opened and staffed by the Franciscan Sisters.

The current sanctuary and education building was completed in 1952 at 1st Street and Madison Avenue. The school was a collaboration of Alfred Roth and Hellmuth, Yamasaki & Leinweber. According to a book published on projects of Alfred Roth, this school structure was the first in the United States built with a low first level corridor and steps between the classrooms, which allowed for double-sided lighting and cross ventilation.

Due to a lack of membership, Holy Ghost closed in 1999. Harvest Church Assembly now owns the property.

Alfred Roth was born in Switzerland and was educated at the Federal Institute of Technology in Zurich. After working in the Atelier Le Corbusier & Pierre Jeanneret in Paris, Roth established an office in Switzerland. Roth designed structures

in the international modern style throughout Switzerland; in London; Skopje, Macedonia; Beirut, Lebanon; and Kuwait. He quickly became an expert on school buildings and, although Holy Ghost school was the first two-story school in the United States to incorporate Roth's double-sided lighting and cross ventilation design, Roth had actually introduced the concept nearly 20 years earlier at a competition in Zurich. Roth's tie to St. Louis began in 1949, when he served as a guest lecturer at Washington University for three years, during which he designed Holy Ghost and possibly collaborated with Carroll & Dean on Holy Angels Church in Kinloch (1951).

39 (con't). Sources of information:

"Holy Ghost – Berkeley." *Archdiocesan Archives*. Archdiocese of St. Louis. Web. 29 June 2010.
Von Moos, Stanislaus. *Alfred Roth: Architect of Continuity*. Zurich: Waser, 1985.





ARCHITECTURAL/HISTORIC INVENTORY FORM

1. Survey No. SLAS043-036		2. Survey Name: Modern Church Survey	
3. County: St. Louis		4. Address: 4200 Brown Rd	
5. City: Berkeley	Vicinity: <input type="checkbox"/>	6. UTM: / /	7. Township/Range/Section: T: R: S:
8. Historic Name (if known): Hope Congregational Church		9. Present/Other name (if known): Hope Congregation Church Mellismen Chapel	
10. Ownership: <input checked="" type="checkbox"/> Private <input type="checkbox"/> Public		11. Historic Use (if known): Religious	11. Current Use: Religious

ARCHITECTURAL INFORMATION

12. Category of property: <input checked="" type="checkbox"/> building(s) <input type="checkbox"/> site <input type="checkbox"/> structure <input type="checkbox"/> object		19. Chimney placement:	26. Outbuildings (list, describe in box 26 con't):
13. Architectural style or vernacular type:		20. Structural system:	
14. Plan shape: T		21. Ext. wall cladding: Brick	
15. No. of stories: 1		22. Foundation material:	
16. No. of bays (1 st floor): 6		23. Basement type:	
17. Roof type: Gable/Flat		24. Front Porch type:	
18. Roof material: Composite Shingle		25. Acreage (rural): Visible from public road? <input checked="" type="checkbox"/>	27. Changes: <input type="checkbox"/> Addition(s) Date(s): <input type="checkbox"/> Altered Date(s): <input type="checkbox"/> Moved Date(s): <input type="checkbox"/> Other Date(s): Endangered by:
28. Further description of building features and associated resources on continuation page. <input checked="" type="checkbox"/>			

HISTORICAL DATA

29. Construction date: 1958	32. Architect: John I. Meyer	35. Previously surveyed? <input type="checkbox"/> Survey name:
30. Significant date/period:	33. Builder:	36. On National Register? <input type="checkbox"/> indiv. <input type="checkbox"/> district Nomination:
31. Area(s) of significance:	34. Original or significant owner:	37. National Register eligible? <input type="checkbox"/> individually eligible <input type="checkbox"/> district potential
38. History and significance on continuation page. <input type="checkbox"/>		
39. Sources of information on continuation page. <input type="checkbox"/>		

OTHER:


40. Current owner/address:	41. Form prepared by (name and organization):	42. Survey date: 2009
		43. Date of revisions:

FOR SHPO USE:

Date entered in inventory:	Level of survey <input type="checkbox"/> reconnaissance <input type="checkbox"/> intensive	Additional research needed? <input type="checkbox"/> yes <input type="checkbox"/> no
National Register Status: <input type="checkbox"/> listed <input type="checkbox"/> in listed district Name: <input type="checkbox"/> pending listing <input type="checkbox"/> eligible (individually) <input type="checkbox"/> eligible (district) <input type="checkbox"/> not eligible <input type="checkbox"/> not determined	Other:	

Location Map:

Site Map/plan (include north arrow):



ADDITIONAL INFORMATION:

26. (con't) Description of Environment and Outbuildings.

The 9.8 acre property is situated between Brown Road to the west and Marshall Road to the east. The church sits in the northwest corner of the property and is immediately surrounded by a paved parking lot to the north, east, and south.

28. (con't) Further Description of important architectural features.

This red brick modified A-frame is constructed with American common bond with headers every sixth course. The front elevation gable is covered in newer vertical siding. Each bay has string courses. The northwest corner has brick grillwork. There are two entrances; one is onset from the front and a second is at the rear with a flat-roofed porch and grillwork to the left. Off the front is a one-story, flat-roof projection with clerestory windows. A small, two-bay addition is at the rear of the sanctuary. The original education wing is located to the west of the sanctuary and has a low gable running east-west. Each of the nine bays has a brick pattern and low, narrow windows, while the basement windows continue the entire way across.

38. (con't) History and Significance.

John Irving Meyer was the head architect for Sverdrup & Parcel & Associates, Inc. starting in 1951.

39 (con't). Sources of information:

American Architects Directory. New York: R. R. Bowker Co., 1970.



ARCHITECTURAL/HISTORIC INVENTORY FORM

1. Survey No. SLAS043-037		2. Survey Name: Modern Church Survey	
3. County: St. Louis		4. Address: 6305 Hancock	
5. City: Berkeley	Vicinity: <input type="checkbox"/>	6. UTM: / /	7. Township/Range/Section: T: R: S:
8. Historic Name (if known): Berkeley Presbyterian Church		9. Present/Other name (if known): King of Kings Church of God in Christ	
10. Ownership: <input checked="" type="checkbox"/> Private <input type="checkbox"/> Public		11. Historic Use (if known): Religious	
		11. Current Use: Religious	

ARCHITECTURAL INFORMATION

12. Category of property: <input checked="" type="checkbox"/> building(s) <input type="checkbox"/> site <input type="checkbox"/> structure <input type="checkbox"/> object		19. Chimney placement:	26. Outbuildings (list, describe in box 26 con't):
13. Architectural style or vernacular type:		20. Structural system:	
14. Plan shape:		21. Ext. wall cladding: Stone/Brick	
15. No. of stories:		22. Foundation material: Concrete	
16. No. of bays (1 st floor): 6		23. Basement type:	
17. Roof type: Gable/Flat		24. Front Porch type:	
18. Roof material: Composite Shingle		25. Acreage (rural): Visible from public road? <input checked="" type="checkbox"/>	27. Changes: <input type="checkbox"/> Addition(s) Date(s): <input type="checkbox"/> Altered Date(s): <input type="checkbox"/> Moved Date(s): <input type="checkbox"/> Other Date(s): Endangered by:
28. Further description of building features and associated resources on continuation page. <input checked="" type="checkbox"/>			

HISTORICAL DATA

29. Construction date: 1961	32. Architect:	35. Previously surveyed? <input type="checkbox"/> Survey name:
30. Significant date/period:	33. Builder:	36. On National Register? <input type="checkbox"/> indiv. <input type="checkbox"/> district Nomination:
31. Area(s) of significance:	34. Original or significant owner:	37. National Register eligible? <input type="checkbox"/> individually eligible <input type="checkbox"/> district potential
38. History and significance on continuation page. <input type="checkbox"/>		
39. Sources of information on continuation page. <input type="checkbox"/>		

OTHER:

40. Current owner/address:	41. Form prepared by (name and organization):	42. Survey date: 2009
		43. Date of revisions:


FOR SHPO USE:

Date entered in inventory:	Level of survey <input type="checkbox"/> reconnaissance <input type="checkbox"/> intensive	Additional research needed? <input type="checkbox"/> yes <input type="checkbox"/> no
National Register Status: <input type="checkbox"/> listed <input type="checkbox"/> in listed district Name: <input type="checkbox"/> pending listing <input type="checkbox"/> eligible (individually) <input type="checkbox"/> eligible (district) <input type="checkbox"/> not eligible <input type="checkbox"/> not determined	Other:	

Location Map:



Site Map/plan (include north arrow):



ADDITIONAL INFORMATION:

26. (con't) Description of Environment and Outbuildings.

28. (con't) Further Description of important architectural features.

The east and north elevations are of random coursed rock faced stone; the remainder is of orange brick. The front elevation has a projecting center bay with two levels of stained glass windows and a primary entry at the northern end. The north elevation has six irregular bays. The second, third, and fourth bays contain narrow, tall panels of stained glass windows. There is a large copper spire with a four-sided obelisk base on the sanctuary roof ridge. To the south is a two-story, flat roof box projection with a four-bay link connecting it to the main structure.

38. (con't) History and Significance.

39 (con't). Sources of information:





ARCHITECTURAL/HISTORIC INVENTORY FORM

1. Survey No. SLAS043-038		2. Survey Name: Modern Church Survey	
3. County: St. Louis		4. Address: 9350 Natural Bridge Rd	
5. City: Berkeley	Vicinity: <input type="checkbox"/>	6. UTM: / /	7. Township/Range/Section: T: R: S:
8. Historic Name (if known): West End Church of Christ		9. Present/Other name (if known): The House of Deliverance Pentecostal Church	
10. Ownership: <input checked="" type="checkbox"/> Private <input type="checkbox"/> Public		11. Historic Use (if known): Religious	
		11. Current Use: Religious	

ARCHITECTURAL INFORMATION

12. Category of property: <input checked="" type="checkbox"/> building(s) <input type="checkbox"/> site <input type="checkbox"/> structure <input type="checkbox"/> object		19. Chimney placement:	26. Outbuildings (list, describe in box 26 con't):
13. Architectural style or vernacular type:		20. Structural system:	
14. Plan shape: Wedge		21. Ext. wall cladding: Brick	
15. No. of stories: 1		22. Foundation material:	
16. No. of bays (1 st floor):		23. Basement type:	
17. Roof type: Gable		24. Front Porch type:	
18. Roof material:		25. Acreage (rural): Visible from public road? <input checked="" type="checkbox"/>	27. Changes: <input type="checkbox"/> Addition(s) Date(s): <input type="checkbox"/> Altered Date(s): <input type="checkbox"/> Moved Date(s): <input type="checkbox"/> Other Date(s): Endangered by:
28. Further description of building features and associated resources on continuation page. <input checked="" type="checkbox"/>			

HISTORICAL DATA

29. Construction date:	32. Architect:	35. Previously surveyed? <input type="checkbox"/> Survey name:
30. Significant date/period:	33. Builder:	36. On National Register? <input type="checkbox"/> indiv. <input type="checkbox"/> district Nomination:
31. Area(s) of significance:	34. Original or significant owner:	37. National Register eligible? <input type="checkbox"/> individually eligible <input type="checkbox"/> district potential
38. History and significance on continuation page. <input type="checkbox"/>		
39. Sources of information on continuation page. <input type="checkbox"/>		

OTHER:

40. Current owner/address:	41. Form prepared by (name and organization):	42. Survey date: 2009
		43. Date of revisions:


FOR SHPO USE:

Date entered in inventory:	Level of survey <input type="checkbox"/> reconnaissance <input type="checkbox"/> intensive	Additional research needed? <input type="checkbox"/> yes <input type="checkbox"/> no
National Register Status: <input type="checkbox"/> listed <input type="checkbox"/> in listed district Name: <input type="checkbox"/> pending listing <input type="checkbox"/> eligible (individually) <input type="checkbox"/> eligible (district) <input type="checkbox"/> not eligible <input type="checkbox"/> not determined	Other:	

Location Map:



Site Map/plan (include north arrow):



ADDITIONAL INFORMATION:

26. (con't) Description of Environment and Outbuildings.

28. (con't) Further Description of important architectural features.

The low-gabled wedge-shaped structure is set at a wide angle so the front elevation appears to be curved. The south elevation has eight bays plus three entrances with glass block windows and panels of grill work in the furthest entry to the right. The east elevation has 12 bays with glass block windows. The north elevation, facing the front, has four sets of double doors with glazed glass in the gable.

38. (con't) History and Significance.

39 (con't). Sources of information:

ARCHITECTURAL/HISTORIC INVENTORY FORM

1. Survey No. SLAS043-039		2. Survey Name: St. Louis County Historic Church Survey	
3. County: St. Louis		4. Address: 11370 Old Halls Ferry Rd (at Redmond)	
5. City: Black Jack	Vicinity: <input checked="" type="checkbox"/>	6. UTM: / /	7. Township/Range/Section: T: R: S:
8. Historic Name (if known): Independent Evangelical Protestant Congregational		9. Present/Other name (if known): Christ the King United Church of Christ	
10. Ownership: <input checked="" type="checkbox"/> Private <input type="checkbox"/> Public		11. Historic Use (if known): Religion	
		11. Current Use: Religion	

ARCHITECTURAL INFORMATION

12. Category of property: <input checked="" type="checkbox"/> building(s) <input type="checkbox"/> site <input type="checkbox"/> structure <input type="checkbox"/> object		19. Chimney placement:	26. Outbuildings (list, describe in box 26 cont): Small-framed residential structure with concrete block foundation and two car garage.
13. Architectural style or vernacular type: Mid-Century Modern		20. Structural system:	
14. Plan shape: A-frame		21. Ext. wall cladding: Brick	
15. No. of stories: 1		22. Foundation material: Brick	
16. No. of bays (1 st floor): N/A		23. Basement type: Full	27. Changes: <input type="checkbox"/> Addition(s) Date(s): <input type="checkbox"/> Altered Date(s): <input type="checkbox"/> Moved Date(s): <input type="checkbox"/> Other Date(s): Endangered by:
17. Roof type: Irregular A-frame		24. Front Porch type: N/A	
18. Roof material: Rubber composite		25. Acreage (rural): Visible from public road? <input checked="" type="checkbox"/>	
28. Further description of building features and associated resources on continuation page. <input checked="" type="checkbox"/>			

HISTORICAL DATA

29. Construction date: 1960		32. Architect: Manske & Dieckmann	35. Previously surveyed? <input type="checkbox"/> Survey name:
30. Significant date/period:		33. Builder:	36. On National Register? <input type="checkbox"/> indiv. <input type="checkbox"/> district Nomination:
31. Area(s) of significance:		34. Original or significant owner:	37. National Register eligible? <input type="checkbox"/> individually eligible <input type="checkbox"/> district potential
38. History and significance on continuation page. <input type="checkbox"/>			
39. Sources of information on continuation page. <input checked="" type="checkbox"/>			

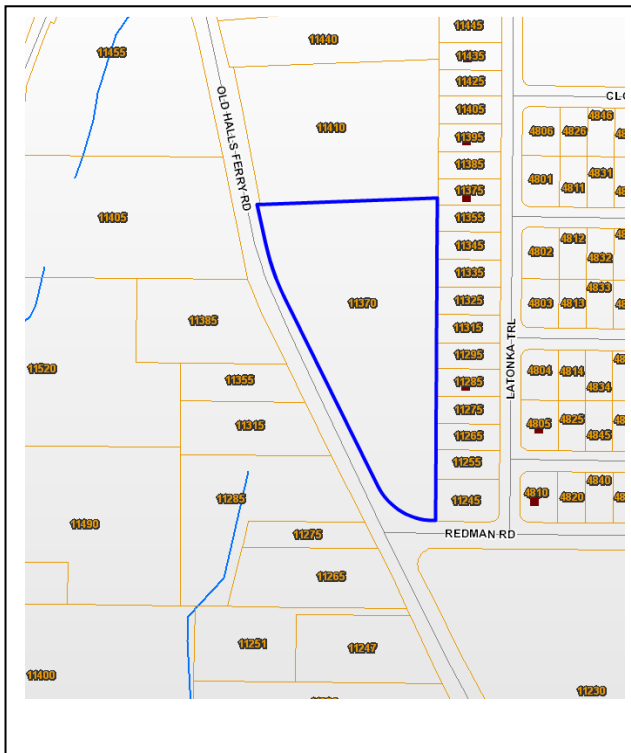
OTHER:

40. Current owner/address: Christ the King, UCC 11370 Old Halls Ferry Rd, Florissant 63033		41. Form prepared by (name and organization): Catie Myers, St. Louis County Parks	42. Survey date: 08/2009
			43. Date of revisions: July 2010

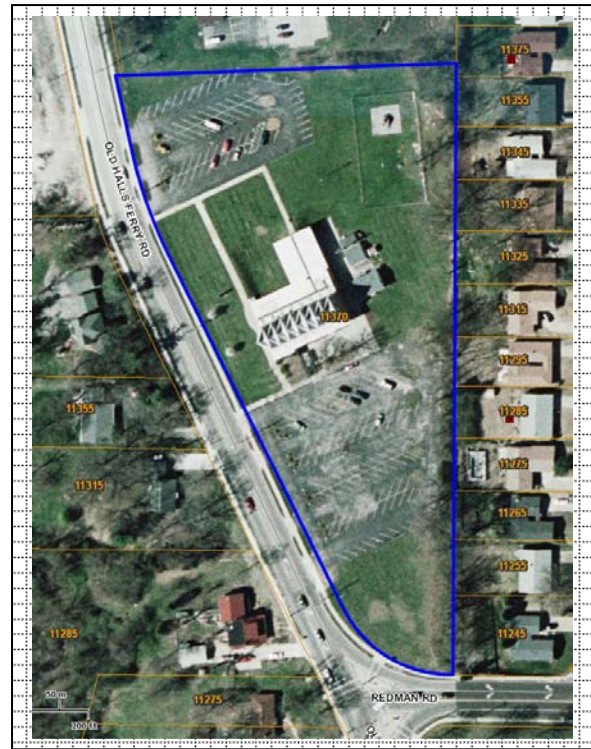
FOR SHPO USE:

Date entered in inventory:	Level of survey <input type="checkbox"/> reconnaissance <input type="checkbox"/> intensive	Additional research needed? <input type="checkbox"/> yes <input type="checkbox"/> no
National Register Status: <input type="checkbox"/> listed <input type="checkbox"/> in listed district Name: <input type="checkbox"/> pending listing <input type="checkbox"/> eligible (individually) <input type="checkbox"/> eligible (district) <input type="checkbox"/> not eligible <input type="checkbox"/> not determined		
Other:		

Location Map:



Site Map/plan (include north arrow):



ADDITIONAL INFORMATION:

26. (con't) Description of Environment and Outbuildings.

The structure is built on a hill, making the basement at ground level on the south elevation. The 5.3 acre wedge-shaped lot is situated to the west of a residential development and is bordered on the west by Old Halls Ferry Road, running at a 45 degree angle and intersecting with Redman Road to the south. A large paved parking lot is located to the south of the structure and a slightly smaller one farther to the north. There are grassy areas surrounding the structure on three sides.

28. (con't) Further Description of important architectural features.

Basic A-frame structure with an irregular roof of composite rubber membrane set in a pattern of large, three dimensional diamond-shapes. There are continuous abstract stained glass windows that run along the edge of the roof line on the south elevation of the sanctuary. The vestibule contains randomly placed, small square windows. The basement's south elevation is five bays windows with double doors in the center and a single door in the right bay. The north side of the education wing, which extends to the north, is partly excavated to allow more light in the basement level. The sanctuary interior is lined with wood and has minimal stained glass.

38. (con't) History and Significance.

Christ the King United Church of Christ was founded by Rev. Franz Picker, who left Holy Ghost Church with a faction of its members in 1856. The congregation was located in four different locations until, in 1960, it built the current structure. Originally, the church was called the Independent German Evangelical Protestant Church, and then in 1935 became known as Independent Evangelical Congregational Church. In 1957 it once again changed names to Congregational United Church of Christ. The current name was taken in 1998.

Christ the King UCC had a cemetery, Independent German Evangelical Protestant Cemetery (also known as New Picker's), near Gravois and Kingshighway when the church was first founded. In 1978, the cemetery was sold and became Gatewood Gardens; three years later it was taken over by St. Louis City.


In 1921, Walter P. Manske began his career as an architect; over the years, Manske partnered with a number of different architects, including Ed Dieckmann. Dieckmann, Manske's son-in-law, joined the firm in 1946 and became partner in 1956 shortly after graduating from Washington University. Manske's firm has produced designs for hotels, schools, medical facilities, and residential developments, but is perhaps best known for their church architecture. The firm's design for Church of the Master in Florissant, Missouri won an award of excellence from the St. Louis A.I.A. in 1976 for

its unique pyramid design and wooden interior.


39 (con't). Sources of information:



"Guide to Evangelical and United Church of Christ Records." *Special Collections*. St. Louis County Library. Web. 15 June 2010.
Powers, Rob. "The Beauty of Modernism." *Built St. Louis*. Web. 10 June 2010.

Photographs from Built St. Louis website and St. Louis County History Files.









ARCHITECTURAL/HISTORIC INVENTORY FORM

1. Survey No. SLAS043-040		2. Survey Name: Modern Church Survey	
3. County: St. Louis		4. Address: 12105 Old Halls Ferry Rd	
5. City: Black Jack	Vicinity: <input type="checkbox"/>	6. UTM: / /	7. Township/Range/Section: T: R: S:
8. Historic Name (if known): Halls Ferry Christian Church		9. Present/Other name (if known): The Community Church of God	
10. Ownership: <input checked="" type="checkbox"/> Private <input type="checkbox"/> Public		11. Historic Use (if known): Religious	
		11. Current Use: Religious	

ARCHITECTURAL INFORMATION

12. Category of property: <input checked="" type="checkbox"/> building(s) <input type="checkbox"/> site <input type="checkbox"/> structure <input type="checkbox"/> object		19. Chimney placement:	26. Outbuildings (list, describe in box 26 con't):
13. Architectural style or vernacular type: Modern		20. Structural system:	
14. Plan shape:		21. Ext. wall cladding: Siding	
15. No. of stories: 2		22. Foundation material:	
16. No. of bays (1 st floor):		23. Basement type:	
17. Roof type: Gable		24. Front Porch type:	
18. Roof material:		25. Acreage (rural): Visible from public road? <input checked="" type="checkbox"/>	27. Changes: <input type="checkbox"/> Addition(s) Date(s): <input type="checkbox"/> Altered Date(s): <input type="checkbox"/> Moved Date(s): <input type="checkbox"/> Other Date(s): Endangered by:
28. Further description of building features and associated resources on continuation page. <input checked="" type="checkbox"/>			

HISTORICAL DATA

29. Construction date:	32. Architect:	35. Previously surveyed? <input type="checkbox"/> Survey name:
30. Significant date/period:	33. Builder:	36. On National Register? <input type="checkbox"/> indiv. <input type="checkbox"/> district Nomination:
31. Area(s) of significance:	34. Original or significant owner:	37. National Register eligible? <input type="checkbox"/> individually eligible <input type="checkbox"/> district potential
38. History and significance on continuation page. <input type="checkbox"/>		
39. Sources of information on continuation page. <input type="checkbox"/>		

OTHER:

40. Current owner/address:	41. Form prepared by (name and organization):	42. Survey date: 2009
		43. Date of revisions:


FOR SHPO USE:

Date entered in inventory:	Level of survey <input type="checkbox"/> reconnaissance <input type="checkbox"/> intensive	Additional research needed? <input type="checkbox"/> yes <input type="checkbox"/> no
National Register Status: <input type="checkbox"/> listed <input type="checkbox"/> in listed district Name: <input type="checkbox"/> pending listing <input type="checkbox"/> eligible (individually) <input type="checkbox"/> eligible (district) <input type="checkbox"/> not eligible <input type="checkbox"/> not determined	Other:	

Location Map:



Site Map/plan (include north arrow):



ADDITIONAL INFORMATION:

26. (con't) Description of Environment and Outbuildings.

28. (con't) Further Description of important architectural features.

Two story structure with double door entry flanked by single doors. Gabled roof faces east (toward street) and the gabled ends and portions of the sides are shiplap siding. Two story wing extends to the west, connected by a one story link, and has siding in the spandrels. There is another double door entryway at the west end.

38. (con't) History and Significance.

39 (con't). Sources of information:

ARCHITECTURAL/HISTORIC INVENTORY FORM

1. Survey No. SLAS043-041		2. Survey Name: Modern Church Survey	
3. County: St. Louis		4. Address: 11100 Old Halls Ferry Rd	
5. City: Black Jack	Vicinity: <input type="checkbox"/>	6. UTM: / /	7. Township/Range/Section: T: R: S:
8. Historic Name (if known): Immanuel Lutheran Chapel		9. Present/Other name (if known):	
10. Ownership: <input checked="" type="checkbox"/> Private <input type="checkbox"/> Public		11. Historic Use (if known): Religious	11. Current Use: Religious

ARCHITECTURAL INFORMATION

12. Category of property: <input checked="" type="checkbox"/> building(s) <input type="checkbox"/> site <input type="checkbox"/> structure <input type="checkbox"/> object		19. Chimney placement:	26. Outbuildings (list, describe in box 26 con't):
13. Architectural style or vernacular type: Modern		20. Structural system:	
14. Plan shape: Rectangular		21. Ext. wall cladding: Brick	
15. No. of stories:		22. Foundation material:	
16. No. of bays (1 st floor):		23. Basement type:	
17. Roof type: Gable		24. Front Porch type:	
18. Roof material:		25. Acreage (rural): Visible from public road? <input checked="" type="checkbox"/>	27. Changes: <input type="checkbox"/> Addition(s) Date(s): <input type="checkbox"/> Altered Date(s): <input type="checkbox"/> Moved Date(s): <input type="checkbox"/> Other Date(s): Endangered by:
28. Further description of building features and associated resources on continuation page. <input checked="" type="checkbox"/>			

HISTORICAL DATA

29. Construction date: 1958	32. Architect:	35. Previously surveyed? <input type="checkbox"/> Survey name:
30. Significant date/period:	33. Builder:	36. On National Register? <input type="checkbox"/> indiv. <input type="checkbox"/> district Nomination:
31. Area(s) of significance:	34. Original or significant owner:	37. National Register eligible? <input type="checkbox"/> individually eligible <input type="checkbox"/> district potential
38. History and significance on continuation page. <input type="checkbox"/>		
39. Sources of information on continuation page. <input type="checkbox"/>		


OTHER:

40. Current owner/address:	41. Form prepared by (name and organization):	42. Survey date: 2009
		43. Date of revisions:


FOR SHPO USE:

Date entered in inventory:	Level of survey <input type="checkbox"/> reconnaissance <input type="checkbox"/> intensive	Additional research needed? <input type="checkbox"/> yes <input type="checkbox"/> no
National Register Status: <input type="checkbox"/> listed <input type="checkbox"/> in listed district Name: <input type="checkbox"/> pending listing <input type="checkbox"/> eligible (individually) <input type="checkbox"/> eligible (district) <input type="checkbox"/> not eligible <input type="checkbox"/> not determined	Other:	

Location Map:



Site Map/plan (include north arrow):



ADDITIONAL INFORMATION:

26. (con't) Description of Environment and Outbuildings.

28. (con't) Further Description of important architectural features.

Gabled roof, simple reddish-brown brick box with six bays of narrow windows. Main entrance is red painted double doors that face the street elevation. There is a copper clad spire on the roof ridge with the lowest stage containing windows in a pattern of circles. A large, square, flat-roofed education wing extends to the north.

38. (con't) History and Significance.

39 (con't). Sources of information:

ARCHITECTURAL/HISTORIC INVENTORY FORM

1. Survey No. SLAS043-042		2. Survey Name: Modern Church Survey	
3. County: St. Louis		4. Address: 5180 Parker Rd	
5. City: Black Jack	Vicinity: <input type="checkbox"/>	6. UTM: / /	7. Township/Range/Section: T: R: S:
8. Historic Name (if known): Salem Evangelical Lutheran Church			9. Present/Other name (if known):
10. Ownership: <input checked="" type="checkbox"/> Private <input type="checkbox"/> Public		11. Historic Use (if known): Religious	11. Current Use: Religious

ARCHITECTURAL INFORMATION

12. Category of property: <input checked="" type="checkbox"/> building(s) <input type="checkbox"/> site <input type="checkbox"/> structure <input type="checkbox"/> object		19. Chimney placement:	26. Outbuildings (list, describe in box 26 con't):
13. Architectural style or vernacular type: Modern		20. Structural system:	
14. Plan shape:		21. Ext. wall cladding: Brick	
15. No. of stories: 1		22. Foundation material:	
16. No. of bays (1 st floor):		23. Basement type:	27. Changes: <input checked="" type="checkbox"/> Addition(s) Date(s): 1990 <input type="checkbox"/> Altered Date(s): <input type="checkbox"/> Moved Date(s): <input type="checkbox"/> Other Date(s): Endangered by:
17. Roof type: Gable		24. Front Porch type:	
18. Roof material:		25. Acreage (rural): Visible from public road? <input checked="" type="checkbox"/>	
28. Further description of building features and associated resources on continuation page. <input checked="" type="checkbox"/>			

HISTORICAL DATA

29. Construction date: 1899; 1990	32. Architect: Manske	35. Previously surveyed? <input checked="" type="checkbox"/> Survey name: North County Phase II 1989 Inventory
30. Significant date/period:	33. Builder:	36. On National Register? <input type="checkbox"/> indiv. <input type="checkbox"/> district Nomination:
31. Area(s) of significance:	34. Original or significant owner:	37. National Register eligible? <input type="checkbox"/> individually eligible <input type="checkbox"/> district potential
38. History and significance on continuation page. <input type="checkbox"/>		
39. Sources of information on continuation page. <input type="checkbox"/>		


OTHER:

40. Current owner/address:	41. Form prepared by (name and organization):	42. Survey date: 2009
		43. Date of revisions:


FOR SHPO USE:

Date entered in inventory:	Level of survey <input type="checkbox"/> reconnaissance <input type="checkbox"/> intensive	Additional research needed? <input type="checkbox"/> yes <input type="checkbox"/> no
National Register Status: <input type="checkbox"/> listed <input type="checkbox"/> in listed district Name: <input type="checkbox"/> pending listing <input type="checkbox"/> eligible (individually) <input type="checkbox"/> eligible (district) <input type="checkbox"/> not eligible <input type="checkbox"/> not determined	Other:	

Location Map:



Site Map/plan (include north arrow):



ADDITIONAL INFORMATION:

26. (con't) Description of Environment and Outbuildings.

28. (con't) Further Description of important architectural features.

Addition: on the street elevation, extending north from the sanctuary and stretches east and west. Brick with stone water table and foundation. Original window in the sanctuary was removed and placed in the new addition.

38. (con't) History and Significance.

39 (con't). Sources of information:

ARCHITECTURAL/HISTORIC INVENTORY FORM

1. Survey No. SLAS043-043		2. Survey Name: Modern Church Survey	
3. County: St. Louis		4. Address: 3332 Edmundson Rd	
5. City: Breckenridge Hills	Vicinity: <input type="checkbox"/>	6. UTM: / /	7. Township/Range/Section: T: R: S:
8. Historic Name (if known): Bible Independent Church		9. Present/Other name (if known): Harvest Baptist Church	
10. Ownership: <input checked="" type="checkbox"/> Private <input type="checkbox"/> Public		11. Historic Use (if known): Religious	11. Current Use: Religious

ARCHITECTURAL INFORMATION

12. Category of property: <input checked="" type="checkbox"/> building(s) <input type="checkbox"/> site <input type="checkbox"/> structure <input type="checkbox"/> object		19. Chimney placement:	26. Outbuildings (list, describe in box 26 con't):
13. Architectural style or vernacular type:		20. Structural system:	
14. Plan shape: Rectangular		21. Ext. wall cladding: Pressed asphalt	
15. No. of stories: 1		22. Foundation material:	
16. No. of bays (1 st floor): 3		23. Basement type:	
17. Roof type: Gable		24. Front Porch type:	
18. Roof material: Composite Shingle		25. Acreage (rural): Visible from public road? <input checked="" type="checkbox"/>	27. Changes: <input type="checkbox"/> Addition(s) Date(s): <input type="checkbox"/> Altered Date(s): <input type="checkbox"/> Moved Date(s): <input type="checkbox"/> Other Date(s): Endangered by:
28. Further description of building features and associated resources on continuation page. <input checked="" type="checkbox"/>			

HISTORICAL DATA

29. Construction date:	32. Architect:	35. Previously surveyed? <input type="checkbox"/> Survey name:
30. Significant date/period:	33. Builder:	36. On National Register? <input type="checkbox"/> indiv. <input type="checkbox"/> district Nomination:
31. Area(s) of significance:	34. Original or significant owner:	37. National Register eligible? <input type="checkbox"/> individually eligible <input type="checkbox"/> district potential
38. History and significance on continuation page. <input type="checkbox"/>		
39. Sources of information on continuation page. <input type="checkbox"/>		


OTHER:

40. Current owner/address:	41. Form prepared by (name and organization):	42. Survey date: 2009
		43. Date of revisions:


FOR SHPO USE:

Date entered in inventory:	Level of survey <input type="checkbox"/> reconnaissance <input type="checkbox"/> intensive	Additional research needed? <input type="checkbox"/> yes <input type="checkbox"/> no
National Register Status: <input type="checkbox"/> listed <input type="checkbox"/> in listed district Name: <input type="checkbox"/> pending listing <input type="checkbox"/> eligible (individually) <input type="checkbox"/> eligible (district) <input type="checkbox"/> not eligible <input type="checkbox"/> not determined	Other:	

Location Map:



Site Map/plan (include north arrow):



ADDITIONAL INFORMATION:

26. (con't) Description of Environment and Outbuildings.

28. (con't) Further Description of important architectural features.

The structure is of white pressed asphalt siding. It has a front-facing gable with handicap access to the front entry. A wooden steeple sits on the roof ridge. A concrete block addition with entry at the rear.

38. (con't) History and Significance.

39 (con't). Sources of information:

ARCHITECTURAL/HISTORIC INVENTORY FORM

1. Survey No. SLAS043-044		2. Survey Name: Modern Church Survey	
3. County: St. Louis		4. Address: 9574 Breckenridge Ave	
5. City: Breckenridge Hills	Vicinity: <input type="checkbox"/>	6. UTM: / /	7. Township/Range/Section: T: R: S:
8. Historic Name (if known): Dickerson Memorial Community Church		9. Present/Other name (if known):	
10. Ownership: <input checked="" type="checkbox"/> Private <input type="checkbox"/> Public		11. Historic Use (if known): Religious	11. Current Use: Religious

ARCHITECTURAL INFORMATION

12. Category of property: <input checked="" type="checkbox"/> building(s) <input type="checkbox"/> site <input type="checkbox"/> structure <input type="checkbox"/> object		19. Chimney placement:	26. Outbuildings (list, describe in box 26 con't):
13. Architectural style or vernacular type:		20. Structural system:	
14. Plan shape:		21. Ext. wall cladding: Brick	
15. No. of stories: 1		22. Foundation material:	
16. No. of bays (1 st floor): 4		23. Basement type:	
17. Roof type: Gable		24. Front Porch type:	
18. Roof material: Composite Shingle		25. Acreage (rural): Visible from public road? <input checked="" type="checkbox"/>	27. Changes: <input type="checkbox"/> Addition(s) Date(s): <input type="checkbox"/> Altered Date(s): <input type="checkbox"/> Moved Date(s): <input type="checkbox"/> Other Date(s): Endangered by:
28. Further description of building features and associated resources on continuation page. <input checked="" type="checkbox"/>			

HISTORICAL DATA

29. Construction date: 1947; 1958		32. Architect:	35. Previously surveyed? <input type="checkbox"/> Survey name:
30. Significant date/period:		33. Builder:	36. On National Register? <input type="checkbox"/> indiv. <input type="checkbox"/> district Nomination:
31. Area(s) of significance:		34. Original or significant owner:	37. National Register eligible? <input type="checkbox"/> individually eligible <input type="checkbox"/> district potential
38. History and significance on continuation page. <input type="checkbox"/>			
39. Sources of information on continuation page. <input type="checkbox"/>			


OTHER:

40. Current owner/address:	41. Form prepared by (name and organization):	42. Survey date: 2009
		43. Date of revisions:


FOR SHPO USE:

Date entered in inventory:	Level of survey <input type="checkbox"/> reconnaissance <input type="checkbox"/> intensive	Additional research needed? <input type="checkbox"/> yes <input type="checkbox"/> no
National Register Status: <input type="checkbox"/> listed <input type="checkbox"/> in listed district Name: <input type="checkbox"/> pending listing <input type="checkbox"/> eligible (individually) <input type="checkbox"/> eligible (district) <input type="checkbox"/> not eligible <input type="checkbox"/> not determined		Other:

Location Map:



Site Map/plan (include north arrow):



ADDITIONAL INFORMATION:

26. (con't) Description of Environment and Outbuildings.

28. (con't) Further Description of important architectural features.

The red brick structure has a front-facing gable with a flat roof extension over the entry. The double door entry has a glass block surround and the front elevation window is of textures glass and offset mullions. The bays are separated by buttresses. A concrete block lean-to is located at the southern end. On the roof ridge is a small wooden cupola.

38. (con't) History and Significance.

39 (con't). Sources of information:

ARCHITECTURAL/HISTORIC INVENTORY FORM

1. Survey No. SLAS043-045		2. Survey Name: Modern Church Survey	
3. County: St. Louis		4. Address: 3104 Airway Ave	
5. City: Breckenridge Hills	Vicinity: <input type="checkbox"/>	6. UTM: / /	7. Township/Range/Section: T: R: S:
8. Historic Name (if known): Grace Missionary Baptist Church		9. Present/Other name (if known):	
10. Ownership: <input checked="" type="checkbox"/> Private <input type="checkbox"/> Public		11. Historic Use (if known): Religious	11. Current Use: Religious

ARCHITECTURAL INFORMATION

12. Category of property: <input checked="" type="checkbox"/> building(s) <input type="checkbox"/> site <input type="checkbox"/> structure <input type="checkbox"/> object		19. Chimney placement:	26. Outbuildings (list, describe in box 26 con't):
13. Architectural style or vernacular type:		20. Structural system:	
14. Plan shape: Rectangular		21. Ext. wall cladding: Brick	
15. No. of stories: 1		22. Foundation material: Concrete Block	
16. No. of bays (1 st floor): 5		23. Basement type:	
17. Roof type: Gable		24. Front Porch type:	
18. Roof material: Composite Shingle		25. Acreage (rural): Visible from public road? <input checked="" type="checkbox"/>	27. Changes: <input type="checkbox"/> Addition(s) Date(s): <input type="checkbox"/> Altered Date(s): <input type="checkbox"/> Moved Date(s): <input type="checkbox"/> Other Date(s): Endangered by:
28. Further description of building features and associated resources on continuation page. <input checked="" type="checkbox"/>			

HISTORICAL DATA

29. Construction date: 1955	32. Architect:	35. Previously surveyed? <input type="checkbox"/> Survey name:
30. Significant date/period:	33. Builder:	36. On National Register? <input type="checkbox"/> indiv. <input type="checkbox"/> district Nomination:
31. Area(s) of significance:	34. Original or significant owner:	37. National Register eligible? <input type="checkbox"/> individually eligible <input type="checkbox"/> district potential
38. History and significance on continuation page. <input type="checkbox"/>		
39. Sources of information on continuation page. <input type="checkbox"/>		

OTHER:

40. Current owner/address:	41. Form prepared by (name and organization):	42. Survey date: 2009
		43. Date of revisions:


FOR SHPO USE:

Date entered in inventory:	Level of survey <input type="checkbox"/> reconnaissance <input type="checkbox"/> intensive	Additional research needed? <input type="checkbox"/> yes <input type="checkbox"/> no
National Register Status: <input type="checkbox"/> listed <input type="checkbox"/> in listed district Name: <input type="checkbox"/> pending listing <input type="checkbox"/> eligible (individually) <input type="checkbox"/> eligible (district) <input type="checkbox"/> not eligible <input type="checkbox"/> not determined	Other:	

Location Map:



Site Map/plan (include north arrow):



ADDITIONAL INFORMATION:

26. (con't) Description of Environment and Outbuildings.

28. (con't) Further Description of important architectural features.

The rectangular building is constructed of a mix of orange and red brick. The double door entry sits under a small pedimented porch and is surrounded by ashlar trim. Amber colored glass fills the windows. A small steeple sits on the roof ridge.

38. (con't) History and Significance.

The cornerstone states that the congregation was founded in 1953, the structure built in 1955, and the cornerstone laid in 1957.

39 (con't). Sources of information:

ARCHITECTURAL/HISTORIC INVENTORY FORM

1. Survey No. SLAS043-046		2. Survey Name: Modern Church Survey	
3. County: St. Louis		4. Address: 10024 Verdon Pl	
5. City: Breckenridge Hills	Vicinity: <input type="checkbox"/>	6. UTM: / /	7. Township/Range/Section: T: R: S:
8. Historic Name (if known): Jehovah's Witnesses of Kingdom Hall		9. Present/Other name (if known): Tribe of Judah	
10. Ownership: <input checked="" type="checkbox"/> Private <input type="checkbox"/> Public		11. Historic Use (if known): Religious	
		11. Current Use: Religious	

ARCHITECTURAL INFORMATION

12. Category of property: <input checked="" type="checkbox"/> building(s) <input type="checkbox"/> site <input type="checkbox"/> structure <input type="checkbox"/> object		19. Chimney placement:	26. Outbuildings (list, describe in box 26 cont):
13. Architectural style or vernacular type:		20. Structural system:	
14. Plan shape: Rectangular		21. Ext. wall cladding: Imitation stone	
15. No. of stories: 1		22. Foundation material:	
16. No. of bays (1 st floor): 6		23. Basement type:	
17. Roof type: Gable		24. Front Porch type:	
18. Roof material: Composite Shingle		25. Acreage (rural): Visible from public road? <input checked="" type="checkbox"/>	27. Changes: <input type="checkbox"/> Addition(s) Date(s): <input type="checkbox"/> Altered Date(s): <input type="checkbox"/> Moved Date(s): <input type="checkbox"/> Other Date(s): Endangered by:
28. Further description of building features and associated resources on continuation page. <input checked="" type="checkbox"/>			

HISTORICAL DATA

29. Construction date:	32. Architect:	35. Previously surveyed? <input type="checkbox"/> Survey name:
30. Significant date/period:	33. Builder:	36. On National Register? <input type="checkbox"/> indiv. <input type="checkbox"/> district Nomination:
31. Area(s) of significance:	34. Original or significant owner:	37. National Register eligible? <input type="checkbox"/> individually eligible <input type="checkbox"/> district potential
38. History and significance on continuation page. <input type="checkbox"/>		
39. Sources of information on continuation page. <input type="checkbox"/>		


OTHER:

40. Current owner/address:	41. Form prepared by (name and organization):	42. Survey date: 2009
		43. Date of revisions:


FOR SHPO USE:

Date entered in inventory:	Level of survey <input type="checkbox"/> reconnaissance <input type="checkbox"/> intensive	Additional research needed? <input type="checkbox"/> yes <input type="checkbox"/> no
National Register Status: <input type="checkbox"/> listed <input type="checkbox"/> in listed district Name: <input type="checkbox"/> pending listing <input type="checkbox"/> eligible (individually) <input type="checkbox"/> eligible (district) <input type="checkbox"/> not eligible <input type="checkbox"/> not determined	Other:	

Location Map:



Site Map/plan (include north arrow):



ADDITIONAL INFORMATION:

26. (con't) Description of Environment and Outbuildings.

28. (con't) Further Description of important architectural features.

The structure is a low, one-story structure with the gabled ends to the side. It has metal frame windows and an artificial stone veneer.

38. (con't) History and Significance.

39 (con't). Sources of information:

ARCHITECTURAL/HISTORIC INVENTORY FORM

1. Survey No. SLAS043-047		2. Survey Name: Modern Church Survey	
3. County: St. Louis		4. Address: 9355 St. Charles Rock Rd at Calvert	
5. City: Breckenridge Hills	Vicinity: <input type="checkbox"/>	6. UTM: / /	7. Township/Range/Section: T: R: S:
8. Historic Name (if known): Marvin Park Methodist Church		9. Present/Other name (if known):	
10. Ownership: <input checked="" type="checkbox"/> Private <input type="checkbox"/> Public		11. Historic Use (if known): Religious	11. Current Use: Religious

ARCHITECTURAL INFORMATION

12. Category of property: <input checked="" type="checkbox"/> building(s) <input type="checkbox"/> site <input type="checkbox"/> structure <input type="checkbox"/> object		19. Chimney placement:	26. Outbuildings (list, describe in box 26 con't):
13. Architectural style or vernacular type:		20. Structural system:	
14. Plan shape:		21. Ext. wall cladding: Brick	
15. No. of stories: 1		22. Foundation material:	
16. No. of bays (1 st floor):		23. Basement type:	
17. Roof type: Gable		24. Front Porch type:	
18. Roof material: Composite Shingle		25. Acreage (rural): Visible from public road? <input checked="" type="checkbox"/>	27. Changes: <input type="checkbox"/> Addition(s) Date(s): <input type="checkbox"/> Altered Date(s): <input type="checkbox"/> Moved Date(s): <input type="checkbox"/> Other Date(s): Endangered by:
28. Further description of building features and associated resources on continuation page. <input checked="" type="checkbox"/>			

HISTORICAL DATA

29. Construction date: 1946-51; 1956		32. Architect:	35. Previously surveyed? <input type="checkbox"/> Survey name:
30. Significant date/period:		33. Builder:	36. On National Register? <input type="checkbox"/> indiv. <input type="checkbox"/> district Nomination:
31. Area(s) of significance:		34. Original or significant owner:	37. National Register eligible? <input type="checkbox"/> individually eligible <input type="checkbox"/> district potential
38. History and significance on continuation page. <input type="checkbox"/>			
39. Sources of information on continuation page. <input type="checkbox"/>			

OTHER:


40. Current owner/address:	41. Form prepared by (name and organization):	42. Survey date: 2009
		43. Date of revisions:

FOR SHPO USE:

Date entered in inventory:	Level of survey <input type="checkbox"/> reconnaissance <input type="checkbox"/> intensive	Additional research needed? <input type="checkbox"/> yes <input type="checkbox"/> no
National Register Status: <input type="checkbox"/> listed <input type="checkbox"/> in listed district Name: <input type="checkbox"/> pending listing <input type="checkbox"/> eligible (individually) <input type="checkbox"/> eligible (district) <input type="checkbox"/> not eligible <input type="checkbox"/> not determined	Other:	

Location Map:

Site Map/plan (include north arrow):



ADDITIONAL INFORMATION:

26. (con't) Description of Environment and Outbuildings.

28. (con't) Further Description of important architectural features.

This yellow brick and mortar structure has two main sections – a sanctuary and education wing. The front elevation of the sanctuary has nine bays with tall, narrow windows of yellow glass. There are two entrances with concrete steps at the front and rear. The south, street elevation has a large rose window and four smaller, narrow windows below. Each of the windows has projecting stone carvings of religious symbols. The seven-bay, two-story education wing has stone spandrels and a panel of three crosses on the west elevation. The main entry is located in the tower link between the education wing and sanctuary. The tower is cross-gabled with a copper spire; there are three stained glass windows that go from the ground level to nearly the top.

38. (con't) History and Significance.

39 (con't). Sources of information:

ARCHITECTURAL/HISTORIC INVENTORY FORM

1. Survey No. SLAS043-048		2. Survey Name: Modern Church Survey	
3. County: St. Louis		4. Address: 3545 Wismer Rd	
5. City: Breckenridge Hills	Vicinity: <input type="checkbox"/>	6. UTM: / /	7. Township/Range/Section: T: R: S:
8. Historic Name (if known): West Side General Baptist Church		9. Present/Other name (if known):	
10. Ownership: <input checked="" type="checkbox"/> Private <input type="checkbox"/> Public		11. Historic Use (if known): Religious	11. Current Use: Religious

ARCHITECTURAL INFORMATION

12. Category of property: <input checked="" type="checkbox"/> building(s) <input type="checkbox"/> site <input type="checkbox"/> structure <input type="checkbox"/> object		19. Chimney placement:	26. Outbuildings (list, describe in box 26 con't):
13. Architectural style or vernacular type:		20. Structural system:	
14. Plan shape: Rectangular		21. Ext. wall cladding: Brick/Concrete Block	
15. No. of stories: 1		22. Foundation material: Concrete	
16. No. of bays (1 st floor): 6		23. Basement type:	
17. Roof type: Gable		24. Front Porch type:	
18. Roof material: Composite Shingle		25. Acreage (rural): Visible from public road? <input checked="" type="checkbox"/>	27. Changes: <input type="checkbox"/> Addition(s) Date(s): <input type="checkbox"/> Altered Date(s): <input type="checkbox"/> Moved Date(s): <input type="checkbox"/> Other Date(s): Endangered by:
28. Further description of building features and associated resources on continuation page. <input checked="" type="checkbox"/>			

HISTORICAL DATA

29. Construction date:	32. Architect:	35. Previously surveyed? <input type="checkbox"/> Survey name:
30. Significant date/period:	33. Builder:	36. On National Register? <input type="checkbox"/> indiv. <input type="checkbox"/> district Nomination:
31. Area(s) of significance:	34. Original or significant owner:	37. National Register eligible? <input type="checkbox"/> individually eligible <input type="checkbox"/> district potential
38. History and significance on continuation page. <input type="checkbox"/>		
39. Sources of information on continuation page. <input type="checkbox"/>		


OTHER:

40. Current owner/address:	41. Form prepared by (name and organization):	42. Survey date: 2009
		43. Date of revisions:


FOR SHPO USE:

Date entered in inventory:	Level of survey <input type="checkbox"/> reconnaissance <input type="checkbox"/> intensive	Additional research needed? <input type="checkbox"/> yes <input type="checkbox"/> no
National Register Status: <input type="checkbox"/> listed <input type="checkbox"/> in listed district Name: <input type="checkbox"/> pending listing <input type="checkbox"/> eligible (individually) <input type="checkbox"/> eligible (district) <input type="checkbox"/> not eligible <input type="checkbox"/> not determined	Other:	

Location Map:



Site Map/plan (include north arrow):



ADDITIONAL INFORMATION:

26. (con't) Description of Environment and Outbuildings.

28. (con't) Further Description of important architectural features.

The original red brick sanctuary has four bays plus two entrances. One of the entrances is at a lower elevation, while the main double door entry is located under a porte-cochere. There are plain double hung windows. The street elevation has four brick buttresses with stucco in between and two small windows. A small steeple sits on the roof ridge. A 1996 addition is at the rear of the church and is constructed of concrete block.

38. (con't) History and Significance.

39 (con't). Sources of information:

ARCHITECTURAL/HISTORIC INVENTORY FORM

1. Survey No. SLAS043-049		2. Survey Name: Modern Church Survey	
3. County: St. Louis		4. Address: 8820 Lawn	
5. City: Brentwood	Vicinity: <input type="checkbox"/>	6. UTM: / /	7. Township/Range/Section: T: R: S:
8. Historic Name (if known): Brentwood Bible Church			9. Present/Other name (if known):
10. Ownership: <input checked="" type="checkbox"/> Private <input type="checkbox"/> Public		11. Historic Use (if known):	11. Current Use:

ARCHITECTURAL INFORMATION

12. Category of property: <input checked="" type="checkbox"/> building(s) <input type="checkbox"/> site <input type="checkbox"/> structure <input type="checkbox"/> object		19. Chimney placement:	26. Outbuildings (list, describe in box 26 con't):
13. Architectural style or vernacular type: Modern		20. Structural system:	
14. Plan shape:		21. Ext. wall cladding: Brick - orange	
15. No. of stories:		22. Foundation material:	
16. No. of bays (1 st floor): 8		23. Basement type:	
17. Roof type: Gable		24. Front Porch type:	27. Changes: <input type="checkbox"/> Addition(s) Date(s): <input type="checkbox"/> Altered Date(s): <input type="checkbox"/> Moved Date(s): <input type="checkbox"/> Other Date(s): Endangered by:
18. Roof material: Composite Shingle		25. Acreage (rural): Visible from public road? <input type="checkbox"/>	
28. Further description of building features and associated resources on continuation page. <input checked="" type="checkbox"/>			

HISTORICAL DATA

29. Construction date: 1961; 1968	32. Architect:	35. Previously surveyed? <input type="checkbox"/> Survey name:
30. Significant date/period:	33. Builder:	36. On National Register? <input type="checkbox"/> indiv. <input type="checkbox"/> district Nomination:
31. Area(s) of significance:	34. Original or significant owner:	37. National Register eligible? <input type="checkbox"/> individually eligible <input type="checkbox"/> district potential
38. History and significance on continuation page. <input type="checkbox"/>		
39. Sources of information on continuation page. <input type="checkbox"/>		

OTHER:

40. Current owner/address:	41. Form prepared by (name and organization):	42. Survey date: 2009
		43. Date of revisions:


FOR SHPO USE:

Date entered in inventory:	Level of survey <input type="checkbox"/> reconnaissance <input type="checkbox"/> intensive	Additional research needed? <input type="checkbox"/> yes <input type="checkbox"/> no
National Register Status: <input type="checkbox"/> listed <input type="checkbox"/> in listed district Name: <input type="checkbox"/> pending listing <input type="checkbox"/> eligible (individually) <input type="checkbox"/> eligible (district) <input type="checkbox"/> not eligible <input type="checkbox"/> not determined	Other:	

Location Map:



Site Map/plan (include north arrow):



ADDITIONAL INFORMATION:

26. (con't) Description of Environment and Outbuildings.

Structure situated on a steep hill and is screened from Brentwood Boulevard. A large parking lot extends south the Pine St.

28. (con't) Further Description of important architectural features.

The front gable contains a prow of long coursed rock-faced stone forming a central panel against the brick. Rafters project outwards from the sides of the sanctuary. The south elevation has a corrugated metal fascia. The education wing extends east and contains an exposed concrete basement and glass block windows. The main floor of the education wing has clerestory windows, with the exception of the southeast corner (vestibule area) that contains no windows.

38. (con't) History and Significance.

39 (con't). Sources of information:

ARCHITECTURAL/HISTORIC INVENTORY FORM

1. Survey No. SLAS043-050		2. Survey Name: Modern Church Survey	
3. County: St. Louis		4. Address: 2400 Brentwood Blvd at Eulalie	
5. City: Brentwood	Vicinity: <input type="checkbox"/>	6. UTM: / /	7. Township/Range/Section: T: R: S:
8. Historic Name (if known): Brentwood Congregational Church			9. Present/Other name (if known):
10. Ownership: <input checked="" type="checkbox"/> Private <input type="checkbox"/> Public		11. Historic Use (if known): Religious	11. Current Use: Religious

ARCHITECTURAL INFORMATION

12. Category of property: <input checked="" type="checkbox"/> building(s) <input type="checkbox"/> site <input type="checkbox"/> structure <input type="checkbox"/> object		19. Chimney placement:	26. Outbuildings (list, describe in box 26 con't):
13. Architectural style or vernacular type: Modern		20. Structural system:	
14. Plan shape: Irregular		21. Ext. wall cladding: Brick/Ashlar	
15. No. of stories: 1 & 2		22. Foundation material:	
16. No. of bays (1 st floor): 8		23. Basement type:	
17. Roof type: Gable		24. Front Porch type:	
18. Roof material:		25. Acreage (rural): Visible from public road? <input checked="" type="checkbox"/>	27. Changes: <input type="checkbox"/> Addition(s) Date(s): <input type="checkbox"/> Altered Date(s): <input type="checkbox"/> Moved Date(s): <input type="checkbox"/> Other Date(s): Endangered by:
28. Further description of building features and associated resources on continuation page. <input checked="" type="checkbox"/>			

HISTORICAL DATA

29. Construction date: 1940; 1966	32. Architect: James Willingham; J. Robert Green	35. Previously surveyed? <input type="checkbox"/> Survey name:
30. Significant date/period:	33. Builder:	36. On National Register? <input type="checkbox"/> indiv. <input type="checkbox"/> district Nomination:
31. Area(s) of significance:	34. Original or significant owner:	37. National Register eligible? <input type="checkbox"/> individually eligible <input type="checkbox"/> district potential
38. History and significance on continuation page. <input type="checkbox"/>		
39. Sources of information on continuation page. <input type="checkbox"/>		


OTHER:

40. Current owner/address:	41. Form prepared by (name and organization):	42. Survey date: 2009
		43. Date of revisions:


FOR SHPO USE:

Date entered in inventory:	Level of survey <input type="checkbox"/> reconnaissance <input type="checkbox"/> intensive	Additional research needed? <input type="checkbox"/> yes <input type="checkbox"/> no
National Register Status: <input type="checkbox"/> listed <input type="checkbox"/> in listed district Name: <input type="checkbox"/> pending listing <input type="checkbox"/> eligible (individually) <input type="checkbox"/> eligible (district) <input type="checkbox"/> not eligible <input type="checkbox"/> not determined	Other:	

Location Map:



Site Map/plan (include north arrow):



ADDITIONAL INFORMATION:

26. (con't) Description of Environment and Outbuildings.

28. (con't) Further Description of important architectural features.

The sanctuary has a gabled roof with a parapet to the street. The 1966 addition is in the rear of the church and creates a sheltered basement entrance. The education wing is two stories on the east elevation and contains a ribbon window design with square ashlar panels forming the spandrels. An office extends south from the main sanctuary.

38. (con't) History and Significance.

39 (con't). Sources of information:

ARCHITECTURAL/HISTORIC INVENTORY FORM

1. Survey No. SLAS043-051		2. Survey Name: Modern Church Survey	
3. County: St. Louis		4. Address: 9321 Litzsinger	
5. City: Brentwood	Vicinity: <input type="checkbox"/>	6. UTM: / /	7. Township/Range/Section: T: R: S:
8. Historic Name (if known): Mt. Calvary Lutheran Church		9. Present/Other name (if known):	
10. Ownership: <input checked="" type="checkbox"/> Private <input type="checkbox"/> Public		11. Historic Use (if known): Religious	11. Current Use: Religious

ARCHITECTURAL INFORMATION

12. Category of property: <input checked="" type="checkbox"/> building(s) <input type="checkbox"/> site <input type="checkbox"/> structure <input type="checkbox"/> object		19. Chimney placement:	26. Outbuildings (list, describe in box 26 cont):
13. Architectural style or vernacular type: Mid-Century Modern		20. Structural system:	
14. Plan shape: Rectangle		21. Ext. wall cladding: Stone	
15. No. of stories: 1		22. Foundation material:	
16. No. of bays (1 st floor):		23. Basement type:	
17. Roof type: Shed/Flat		24. Front Porch type:	
18. Roof material: Composite Shingle		25. Acreage (rural): Visible from public road? <input checked="" type="checkbox"/>	27. Changes: <input type="checkbox"/> Addition(s) Date(s): <input type="checkbox"/> Altered Date(s): <input type="checkbox"/> Moved Date(s): <input type="checkbox"/> Other Date(s): Endangered by:
28. Further description of building features and associated resources on continuation page. <input checked="" type="checkbox"/>			

HISTORICAL DATA

29. Construction date: 1964		32. Architect: R.L. Fischer	35. Previously surveyed? <input type="checkbox"/> Survey name:
30. Significant date/period:		33. Builder:	36. On National Register? <input type="checkbox"/> indiv. <input type="checkbox"/> district Nomination:
31. Area(s) of significance:		34. Original or significant owner:	37. National Register eligible? <input type="checkbox"/> individually eligible <input type="checkbox"/> district potential
38. History and significance on continuation page. <input checked="" type="checkbox"/>			
39. Sources of information on continuation page. <input checked="" type="checkbox"/>			

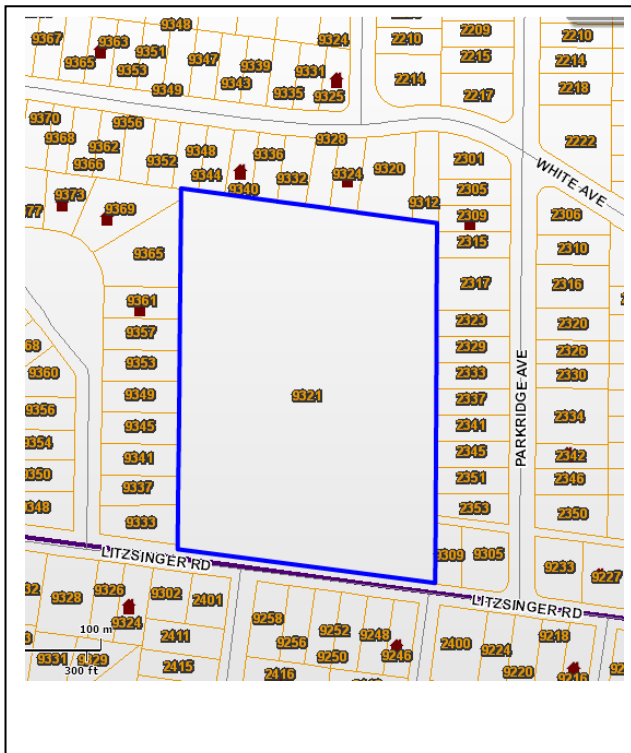
OTHER:

40. Current owner/address: Mt. Calvary Lutheran Church of Brentwood, 9321 Litzsinger, 63144		41. Form prepared by (name and organization): Catie Myers, St. Louis County Parks	42. Survey date: 2009
			43. Date of revisions: 10/2010

FOR SHPO USE:

Date entered in inventory:	Level of survey <input type="checkbox"/> reconnaissance <input type="checkbox"/> intensive	Additional research needed? <input type="checkbox"/> yes <input type="checkbox"/> no
National Register Status: <input type="checkbox"/> listed <input type="checkbox"/> in listed district Name: <input type="checkbox"/> pending listing <input type="checkbox"/> eligible (individually) <input type="checkbox"/> eligible (district) <input type="checkbox"/> not eligible <input type="checkbox"/> not determined	Other:	

Location Map:



Site Map/plan (include north arrow):



ADDITIONAL INFORMATION:

26. (con't) Description of Environment and Outbuildings.

The 9.5 acre property is set in a residential area, with Litzsinger Road running along the southern boundary. The church and school sit at the south end of the property with a paved parking lot just to the north. To the north of the parking lot is a very large private park area with a picnic pavilion.

28. (con't) Further Description of important architectural features.

The sanctuary's front elevation faces north and the rear elevation to the street, all set at a slight angle. It is constructed of rock-faced, random coursed stone and ashlar with a low angled shed roof. The northwest and southeast corners are rounded. The west elevation has three round arched windows with a solid piece of stone cantilevered out from the wall. The basement level has five round-arched (Diocletian) windows. At the southern end there is a tall arched window with a barrel vaulted extension running across the street elevation, cutting the entire way across. The south elevation has floor to ceiling grill work. The northeast elevation contains the newer narthex and is of floor to ceiling glass all the way through; it serves as a link to the c.1980 addition, which is flat-roofed and concrete paneled. There are two, white painted, free-standing metal poles with three cross bars creating three crosses in the front of the sanctuary.

38. (con't) History and Significance.

Mt. Calvary Lutheran Church was established in 1930 and first met at a store front at 1729 Brentwood Boulevard. In 1932, the congregation had purchased land and built a brick church at Brentwood Boulevard and Rosalie (now owned by the First Church of Christ Scientist). In 1951, the congregation purchased the present property. The property was the location of a long-standing eating establishment, Van Horn's Restaurant, from 1918 through the 1940s. In 1963, the congregation demolished the existing building; known as the Stone Castle and built in 1789, it was one of the oldest landmarks in the County. Two years later, construction was complete and the new church was dedicated.

After a serving in the military during World War II, Robert L. Fischer joined the faculty of Washington University's School of Architecture. In 1948, he started Fischer-Campbell, Assoc. with fellow architect Will Campbell, and in 1952 he left his position with the University to devote his full attention to the firm. In addition to the First Christian Science Church, some of Fischer's best church designs include the First Presbyterian Church in Kirkwood, the St. Mark's United Methodist Church in Florissant, and St. Matthew's Episcopal Church in Warson Woods. All of these religious structures

are good examples of Mid-Century Modern architecture in St. Louis County.

39 (con't). Sources of information:

Brentwood Historical Society. *Images of America: Brentwood, Missouri*. Chicago: Arcadia Publishing, 2002.







ARCHITECTURAL/HISTORIC INVENTORY FORM

1. Survey No. SLAS043-052		2. Survey Name: Modern Church Survey	
3. County: St. Louis		4. Address: 9125 Manchester	
5. City: Brentwood	Vicinity: <input type="checkbox"/>	6. UTM: / /	7. Township/Range/Section: T: R: S:
8. Historic Name (if known): Rock Hill Baptist Church		9. Present/Other name (if known): The Rock Church of St. Louis	
10. Ownership: <input checked="" type="checkbox"/> Private <input type="checkbox"/> Public		11. Historic Use (if known):	
		11. Current Use:	

ARCHITECTURAL INFORMATION

12. Category of property: <input checked="" type="checkbox"/> building(s) <input type="checkbox"/> site <input type="checkbox"/> structure <input type="checkbox"/> object		19. Chimney placement:	26. Outbuildings (list, describe in box 26 con't):
13. Architectural style or vernacular type: Modern		20. Structural system:	
14. Plan shape: Irregular		21. Ext. wall cladding: Brick/Ozark Rock	
15. No. of stories:		22. Foundation material: Concrete	
16. No. of bays (1 st floor):		23. Basement type:	
17. Roof type: Gabled/Flat		24. Front Porch type:	
18. Roof material:		25. Acreage (rural): Visible from public road? <input type="checkbox"/>	27. Changes: <input type="checkbox"/> Addition(s) Date(s): <input type="checkbox"/> Altered Date(s): <input type="checkbox"/> Moved Date(s): <input type="checkbox"/> Other Date(s): Endangered by:
28. Further description of building features and associated resources on continuation page. <input checked="" type="checkbox"/>			

HISTORICAL DATA

29. Construction date: 1950; 1956; 1962		32. Architect:	35. Previously surveyed? <input type="checkbox"/> Survey name:
30. Significant date/period:		33. Builder:	36. On National Register? <input type="checkbox"/> indiv. <input type="checkbox"/> district Nomination:
31. Area(s) of significance:		34. Original or significant owner:	37. National Register eligible? <input type="checkbox"/> individually eligible <input type="checkbox"/> district potential
38. History and significance on continuation page. <input type="checkbox"/>			
39. Sources of information on continuation page. <input type="checkbox"/>			

OTHER:

40. Current owner/address:	41. Form prepared by (name and organization):	42. Survey date: 2009
		43. Date of revisions:


FOR SHPO USE:

Date entered in inventory:	Level of survey <input type="checkbox"/> reconnaissance <input type="checkbox"/> intensive	Additional research needed? <input type="checkbox"/> yes <input type="checkbox"/> no
National Register Status: <input type="checkbox"/> listed <input type="checkbox"/> in listed district Name: <input type="checkbox"/> pending listing <input type="checkbox"/> eligible (individually) <input type="checkbox"/> eligible (district) <input type="checkbox"/> not eligible <input type="checkbox"/> not determined		
Other:		

Location Map:



Site Map/plan (include north arrow):



ADDITIONAL INFORMATION:

26. (con't) Description of Environment and Outbuildings.

28. (con't) Further Description of important architectural features.

The main church is irregular in shape with projecting brick walls at differing points. The primary entrance is at the south end facing east and west, with two-story glass in a three-part entry. The south elevation, facing the street, is concave with a tower in Ozark rock. A two-story, flat roof office wing projects from the southwest corner with a two-story glass entry. The education wing runs east-west with the north facing entrance at the east end. The entrance is all glass with the east wall of stone. The north side is a large gymnasium structure with an exposed concrete basement. The south side is a two story classroom wing with darker brick bands framing the windows than the lighter spandrel bands.

38. (con't) History and Significance.

Congregation was originally called Marshall Heights Baptist Church when located at 2501 Rockford in Rock Hill.

39 (con't). Sources of information:

ARCHITECTURAL/HISTORIC INVENTORY FORM

1. Survey No. SLAS043-053		2. Survey Name: Modern Church Survey	
3. County: St. Louis		4. Address: 8757 Manchester Rd / 2618 Brentwood Blvd	
5. City: Brentwood	Vicinity: <input type="checkbox"/>	6. UTM: / /	7. Township/Range/Section: T: R: S:
8. Historic Name (if known): St. Mary Magdalen Roman Catholic Church		9. Present/Other name (if known):	
10. Ownership: <input checked="" type="checkbox"/> Private <input type="checkbox"/> Public		11. Historic Use (if known):	11. Current Use:

ARCHITECTURAL INFORMATION

12. Category of property: <input checked="" type="checkbox"/> building(s) <input type="checkbox"/> site <input type="checkbox"/> structure <input type="checkbox"/> object		19. Chimney placement:	26. Outbuildings (list, describe in box 26 con't): There is a red brick convent on Magdalen and a two-story yellow brick school with curtain windows to the east.
13. Architectural style or vernacular type: Romanesque Revival		20. Structural system:	
14. Plan shape: Cruciform		21. Ext. wall cladding: Ashlar	
15. No. of stories: 1		22. Foundation material:	
16. No. of bays (1 st floor): 5		23. Basement type: Undetermined	27. Changes: <input type="checkbox"/> Addition(s) Date(s): <input type="checkbox"/> Altered Date(s): <input type="checkbox"/> Moved Date(s): <input type="checkbox"/> Other Date(s): Endangered by:
17. Roof type: Gable		24. Front Porch type: N/A	
18. Roof material: Slate		25. Acreage (rural): Visible from public road? <input type="checkbox"/>	
28. Further description of building features and associated resources on continuation page. <input checked="" type="checkbox"/>			

HISTORICAL DATA

29. Construction date: 1944		32. Architect: Carroll & Dean	35. Previously surveyed? <input type="checkbox"/> Survey name:
30. Significant date/period:		33. Builder:	36. On National Register? <input type="checkbox"/> indiv. <input type="checkbox"/> district Nomination:
31. Area(s) of significance:		34. Original or significant owner:	37. National Register eligible? <input type="checkbox"/> individually eligible <input type="checkbox"/> district potential
38. History and significance on continuation page. <input checked="" type="checkbox"/>			
39. Sources of information on continuation page. <input checked="" type="checkbox"/>			

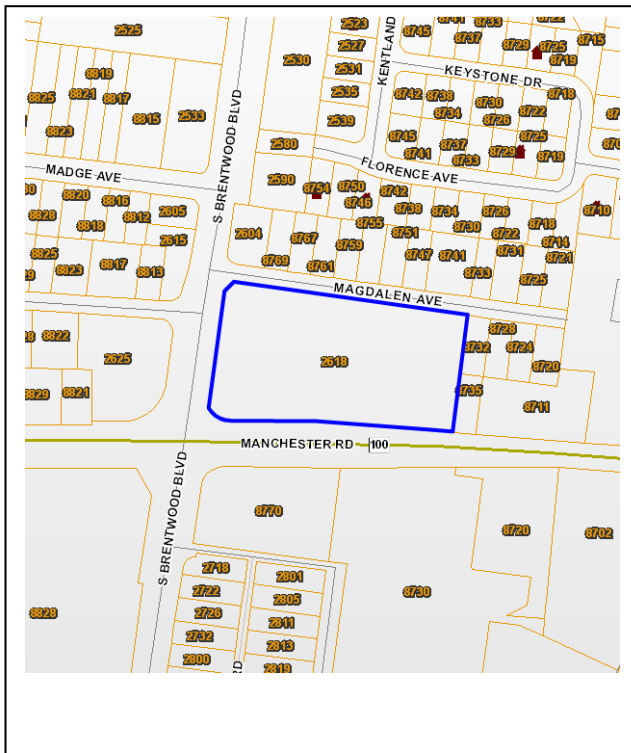
OTHER:

40. Current owner/address: St. Louis County Catholic Church Real Estate, 2618 Brentwood Blvd, 63144		41. Form prepared by (name and organization): Catie Myers, St. Louis County Parks	42. Survey date: 2009
			43. Date of revisions: July 2010

FOR SHPO USE:

Date entered in inventory:	Level of survey <input type="checkbox"/> reconnaissance <input type="checkbox"/> intensive	Additional research needed? <input type="checkbox"/> yes <input type="checkbox"/> no
National Register Status: <input type="checkbox"/> listed <input type="checkbox"/> in listed district Name: <input type="checkbox"/> pending listing <input type="checkbox"/> eligible (individually) <input type="checkbox"/> eligible (district) <input type="checkbox"/> not eligible <input type="checkbox"/> not determined	Other:	

Location Map:



Site Map/plan (include north arrow):



ADDITIONAL INFORMATION:

26. (con't) Description of Environment and Outbuildings.

The 3.7 acre property is bordered by Manchester Road to the south, South Brentwood Boulevard to the west, and Magdalen Avenue to the north. The structures are all situated around the west, north, and east edges forming a "U", with a large, paved parking lot in the center.

28. (con't) Further Description of important architectural features.

The sanctuary, running north-south, is five bays separated by stone buttresses with two narrow lancet windows in each bay. It is constructed of ashlar in broken, random courses. The south elevation of the sanctuary has a stone parapet rising to a cross. The double door entry is flanked by a single door on each side. Each of the double doors' upper half is filled with 36 small glass panels. The front terrace has stone lanterns flanking the steps. There is a porte-cochere opening to the street with three lancet openings. A tower stands in the southwest corner. The cornerstone of the sanctuary is in raised gothic script. The north elevation is flat. To the east of the church, at the rear, is a two-story rectory with a mixture of hipped and gabled rooflines.


38. (con't) History and Significance.

St. Mary Magdalen Catholic Church was founded in 1912 and the first mass celebrated in a renovated building at the corner of Brentwood Boulevard and Russell Avenue. During the same year, land was purchased just north of the parish hall. The following year, the parish moved into a grain shed across the road, but was forced to relocate into the parish hall when the shed flooded in 1915. Groundbreaking for the existing church took place in 1942, but due to the war, construction was delayed until 1944. Finally, in 1947, the church was completed at a total cost of \$280,000.

From 1930 to the 1950s, the architects Carroll and Dean were a leading firm in the region specializing in work for Catholic institutions. Chester Dean remained in Kansas City, where the two had met, while J. Maurice Carroll opened the office in St. Louis. Their most familiar work in St. Louis is St. Mary Magdalene at Manchester and Brentwood, which marks the beginning of the firm's use of modern design in their church architecture. In the 1950s, the firm designed some creative modern churches, including St. Catherine of Sienna (Pagedale) and Holy Angels Church (Kinloch).

39 (con't). Sources of information:

Brentwood Historical Society. *Images of America: Brentwood, Missouri*. Chicago: Arcadia Publishing, 2002.



ARCHITECTURAL/HISTORIC INVENTORY FORM

1. Survey No. SLAS043-054		2. Survey Name: Modern Church Survey	
3. County: St. Louis		4. Address: 3770 McKelvey Rd	
5. City: Bridgton	Vicinity: <input type="checkbox"/>	6. UTM: / /	7. Township/Range/Section: T: R: S:
8. Historic Name (if known): Arlington Methodist Church		9. Present/Other name (if known):	
10. Ownership: <input checked="" type="checkbox"/> Private <input type="checkbox"/> Public		11. Historic Use (if known): Religious	11. Current Use: Religious

ARCHITECTURAL INFORMATION

12. Category of property: <input checked="" type="checkbox"/> building(s) <input type="checkbox"/> site <input type="checkbox"/> structure <input type="checkbox"/> object		19. Chimney placement:	26. Outbuildings (list, describe in box 26 con't):
13. Architectural style or vernacular type:		20. Structural system:	
14. Plan shape: Irregular		21. Ext. wall cladding: Brick	
15. No. of stories: 1		22. Foundation material:	
16. No. of bays (1 st floor):		23. Basement type:	
17. Roof type: Gable		24. Front Porch type:	
18. Roof material: Composite Shingle		25. Acreage (rural): Visible from public road? <input checked="" type="checkbox"/>	27. Changes: <input type="checkbox"/> Addition(s) Date(s): <input type="checkbox"/> Altered Date(s): <input type="checkbox"/> Moved Date(s): <input type="checkbox"/> Other Date(s): Endangered by:
28. Further description of building features and associated resources on continuation page. <input checked="" type="checkbox"/>			

HISTORICAL DATA

29. Construction date: 1962	32. Architect:	35. Previously surveyed? <input type="checkbox"/> Survey name:
30. Significant date/period:	33. Builder:	36. On National Register? <input type="checkbox"/> indiv. <input type="checkbox"/> district Nomination:
31. Area(s) of significance:	34. Original or significant owner:	37. National Register eligible? <input type="checkbox"/> individually eligible <input type="checkbox"/> district potential
38. History and significance on continuation page. <input type="checkbox"/>		
39. Sources of information on continuation page. <input type="checkbox"/>		

OTHER:

40. Current owner/address:	41. Form prepared by (name and organization):	42. Survey date: 2009
		43. Date of revisions:


FOR SHPO USE:

Date entered in inventory:	Level of survey <input type="checkbox"/> reconnaissance <input type="checkbox"/> intensive	Additional research needed? <input type="checkbox"/> yes <input type="checkbox"/> no
National Register Status: <input type="checkbox"/> listed <input type="checkbox"/> in listed district Name: <input type="checkbox"/> pending listing <input type="checkbox"/> eligible (individually) <input type="checkbox"/> eligible (district) <input type="checkbox"/> not eligible <input type="checkbox"/> not determined	Other:	

Location Map:



Site Map/plan (include north arrow):



ADDITIONAL INFORMATION:

26. (con't) Description of Environment and Outbuildings.

28. (con't) Further Description of important architectural features.

The buff brick sanctuary faces west and has an entry at the rear. A narthex creates a link between the church and the education building, which sits at a right angle. The education building is six bays and two stories at the rear. The length of the north façade is clear glass. A new sanctuary was constructed in 1973. A large cross-shaped cellular phone tower sits on the property.

38. (con't) History and Significance.

39 (con't). Sources of information:

ARCHITECTURAL/HISTORIC INVENTORY FORM

1. Survey No. SLAS043-055		2. Survey Name: Modern Church Survey	
3. County: St. Louis		4. Address: 12397 Natural Bridge Rd	
5. City: Bridgeton	Vicinity: <input type="checkbox"/>	6. UTM: / /	7. Township/Range/Section: T: R: S:
8. Historic Name (if known): Beautiful Savior Lutheran Church		9. Present/Other name (if known):	
10. Ownership: <input checked="" type="checkbox"/> Private <input type="checkbox"/> Public		11. Historic Use (if known): Religious	11. Current Use: Religious

ARCHITECTURAL INFORMATION

12. Category of property: <input checked="" type="checkbox"/> building(s) <input type="checkbox"/> site <input type="checkbox"/> structure <input type="checkbox"/> object		19. Chimney placement:	26. Outbuildings (list, describe in box 26 con't):
13. Architectural style or vernacular type:		20. Structural system:	
14. Plan shape: Irregular		21. Ext. wall cladding: Brick	
15. No. of stories: 1		22. Foundation material: Concrete	
16. No. of bays (1 st floor): 5		23. Basement type:	
17. Roof type: Gable		24. Front Porch type:	
18. Roof material: Composite Shingle		25. Acreage (rural): Visible from public road? <input checked="" type="checkbox"/>	27. Changes: <input type="checkbox"/> Addition(s) Date(s): <input type="checkbox"/> Altered Date(s): <input type="checkbox"/> Moved Date(s): <input type="checkbox"/> Other Date(s): Endangered by:
28. Further description of building features and associated resources on continuation page. <input checked="" type="checkbox"/>			

HISTORICAL DATA

29. Construction date: 1967	32. Architect:	35. Previously surveyed? <input type="checkbox"/> Survey name:
30. Significant date/period:	33. Builder:	36. On National Register? <input type="checkbox"/> indiv. <input type="checkbox"/> district Nomination:
31. Area(s) of significance:	34. Original or significant owner:	37. National Register eligible? <input type="checkbox"/> individually eligible <input type="checkbox"/> district potential
38. History and significance on continuation page. <input type="checkbox"/>		
39. Sources of information on continuation page. <input type="checkbox"/>		

OTHER:

40. Current owner/address:	41. Form prepared by (name and organization):	42. Survey date: 2009
		43. Date of revisions:


FOR SHPO USE:

Date entered in inventory:	Level of survey <input type="checkbox"/> reconnaissance <input type="checkbox"/> intensive	Additional research needed? <input type="checkbox"/> yes <input type="checkbox"/> no
National Register Status: <input type="checkbox"/> listed <input type="checkbox"/> in listed district Name: <input type="checkbox"/> pending listing <input type="checkbox"/> eligible (individually) <input type="checkbox"/> eligible (district) <input type="checkbox"/> not eligible <input type="checkbox"/> not determined	Other:	

Location Map:



Site Map/plan (include north arrow):



ADDITIONAL INFORMATION:

26. (con't) Description of Environment and Outbuildings.

28. (con't) Further Description of important architectural features.

This orange brick structure has a wide gable roof. The original portion is gables with flat roof projections on the south side and a skirt-roof to the south. The front elevation has seven randomly placed chunk glass openings. A newer wing extends from the sanctuary to the north and sets at an angle to the original structure.

38. (con't) History and Significance.

39 (con't). Sources of information:

ARCHITECTURAL/HISTORIC INVENTORY FORM

1. Survey No. SLAS043-056		2. Survey Name: Modern Church Survey	
3. County: St. Louis		4. Address: 11625 Old St. Charles Rd	
5. City: Bridgeton	Vicinity: <input type="checkbox"/>	6. UTM: / /	7. Township/Range/Section: T: R: S:
8. Historic Name (if known): Bethlehem United Church of Christ		9. Present/Other name (if known):	
10. Ownership: <input checked="" type="checkbox"/> Private <input type="checkbox"/> Public		11. Historic Use (if known): Religious	11. Current Use: Religious

ARCHITECTURAL INFORMATION

12. Category of property: <input checked="" type="checkbox"/> building(s) <input type="checkbox"/> site <input type="checkbox"/> structure <input type="checkbox"/> object		19. Chimney placement:	26. Outbuildings (list, describe in box 26 con't):
13. Architectural style or vernacular type:		20. Structural system:	
14. Plan shape: Rectangular		21. Ext. wall cladding: Brick	
15. No. of stories: 1		22. Foundation material: Concrete	
16. No. of bays (1 st floor): 5		23. Basement type:	
17. Roof type: Gable		24. Front Porch type:	
18. Roof material: Composite Shingle		25. Acreage (rural): Visible from public road? <input checked="" type="checkbox"/>	27. Changes: <input type="checkbox"/> Addition(s) Date(s): <input type="checkbox"/> Altered Date(s): <input type="checkbox"/> Moved Date(s): <input type="checkbox"/> Other Date(s): Endangered by:
28. Further description of building features and associated resources on continuation page. <input checked="" type="checkbox"/>			

HISTORICAL DATA

29. Construction date: 1964	32. Architect: Tarling & Albrecht	35. Previously surveyed? <input type="checkbox"/> Survey name:
30. Significant date/period:	33. Builder:	36. On National Register? <input type="checkbox"/> indiv. <input type="checkbox"/> district Nomination:
31. Area(s) of significance:	34. Original or significant owner:	37. National Register eligible? <input type="checkbox"/> individually eligible <input type="checkbox"/> district potential
38. History and significance on continuation page. <input type="checkbox"/>		
39. Sources of information on continuation page. <input type="checkbox"/>		


OTHER:

40. Current owner/address:	41. Form prepared by (name and organization):	42. Survey date: 2009
		43. Date of revisions:


FOR SHPO USE:

Date entered in inventory:	Level of survey <input type="checkbox"/> reconnaissance <input type="checkbox"/> intensive	Additional research needed? <input type="checkbox"/> yes <input type="checkbox"/> no
National Register Status: <input type="checkbox"/> listed <input type="checkbox"/> in listed district Name: <input type="checkbox"/> pending listing <input type="checkbox"/> eligible (individually) <input type="checkbox"/> eligible (district) <input type="checkbox"/> not eligible <input type="checkbox"/> not determined	Other:	

Location Map:



Site Map/plan (include north arrow):



ADDITIONAL INFORMATION:

26. (con't) Description of Environment and Outbuildings.

28. (con't) Further Description of important architectural features.

There is a four column pediment on the front elevation with a circular window in the gable. The double door entry has a rectangular top light and double hung side windows. There is a small steeple on the roof ridge. To the rear, and not attached, is a five by three bay parish house with a one story, wide porch with plastic columns.

38. (con't) History and Significance.

39 (con't). Sources of information:

ARCHITECTURAL/HISTORIC INVENTORY FORM

1. Survey No. SLAS043-057		2. Survey Name: Modern Church Survey	
3. County: St. Louis		4. Address: 11510 St. Charles Rock Rd	
5. City: Bridgeton	Vicinity: <input type="checkbox"/>	6. UTM: / /	7. Township/Range/Section: T: R: S:
8. Historic Name (if known): Bridgeton Bible Church		9. Present/Other name (if known):	
10. Ownership: <input checked="" type="checkbox"/> Private <input type="checkbox"/> Public		11. Historic Use (if known): Religious	11. Current Use: Religious

ARCHITECTURAL INFORMATION

12. Category of property: <input checked="" type="checkbox"/> building(s) <input type="checkbox"/> site <input type="checkbox"/> structure <input type="checkbox"/> object		19. Chimney placement:	26. Outbuildings (list, describe in box 26 con't):
13. Architectural style or vernacular type:		20. Structural system:	
14. Plan shape: Rectangular		21. Ext. wall cladding: Brick/Vinyl	
15. No. of stories: 1		22. Foundation material:	
16. No. of bays (1 st floor):		23. Basement type:	
17. Roof type: Gable		24. Front Porch type:	
18. Roof material: Composite Shingle		25. Acreage (rural): Visible from public road? <input checked="" type="checkbox"/>	27. Changes: <input type="checkbox"/> Addition(s) Date(s): <input type="checkbox"/> Altered Date(s): <input type="checkbox"/> Moved Date(s): <input type="checkbox"/> Other Date(s): Endangered by:
28. Further description of building features and associated resources on continuation page. <input checked="" type="checkbox"/>			

HISTORICAL DATA

29. Construction date:	32. Architect:	35. Previously surveyed? <input type="checkbox"/> Survey name:
30. Significant date/period:	33. Builder:	36. On National Register? <input type="checkbox"/> indiv. <input type="checkbox"/> district Nomination:
31. Area(s) of significance:	34. Original or significant owner:	37. National Register eligible? <input type="checkbox"/> individually eligible <input type="checkbox"/> district potential
38. History and significance on continuation page. <input type="checkbox"/>		
39. Sources of information on continuation page. <input type="checkbox"/>		

OTHER:

40. Current owner/address:	41. Form prepared by (name and organization):	42. Survey date: 2009
		43. Date of revisions:


FOR SHPO USE:

Date entered in inventory:	Level of survey <input type="checkbox"/> reconnaissance <input type="checkbox"/> intensive	Additional research needed? <input type="checkbox"/> yes <input type="checkbox"/> no
National Register Status: <input type="checkbox"/> listed <input type="checkbox"/> in listed district Name: <input type="checkbox"/> pending listing <input type="checkbox"/> eligible (individually) <input type="checkbox"/> eligible (district) <input type="checkbox"/> not eligible <input type="checkbox"/> not determined	Other:	

Location Map:



Site Map/plan (include north arrow):



ADDITIONAL INFORMATION:

26. (con't) Description of Environment and Outbuildings.

28. (con't) Further Description of important architectural features.

The front elevation of the brick sanctuary faces north. It has seven bays with a side entry on the east elevation. The north elevation has a white brick-sized stone with a large red brick panel scattered with irregularly placed raised black bricks. There is a gabled, vinyl sided addition to the rear.

38. (con't) History and Significance.

39 (con't). Sources of information:

ARCHITECTURAL/HISTORIC INVENTORY FORM

1. Survey No. SLAS043-058		2. Survey Name: Modern Church Survey	
3. County: St. Louis		4. Address: 12061 Natural Bridge Rd	
5. City: Bridgeton	Vicinity: <input type="checkbox"/>	6. UTM: / /	7. Township/Range/Section: T: R: S:
8. Historic Name (if known): Faith Baptist Church		9. Present/Other name (if known):	
10. Ownership: <input checked="" type="checkbox"/> Private <input type="checkbox"/> Public		11. Historic Use (if known): Religious	11. Current Use: Religious

ARCHITECTURAL INFORMATION

12. Category of property: <input checked="" type="checkbox"/> building(s) <input type="checkbox"/> site <input type="checkbox"/> structure <input type="checkbox"/> object		19. Chimney placement:	26. Outbuildings (list, describe in box 26 con't):
13. Architectural style or vernacular type:		20. Structural system:	
14. Plan shape: Irregular		21. Ext. wall cladding: Brick/Vinyl Siding	
15. No. of stories: 1		22. Foundation material: Concrete	
16. No. of bays (1 st floor): Gable/Flat		23. Basement type:	
17. Roof type: Composite Shingle		24. Front Porch type:	
18. Roof material:		25. Acreage (rural): Visible from public road? <input checked="" type="checkbox"/>	27. Changes: <input type="checkbox"/> Addition(s) Date(s): <input type="checkbox"/> Altered Date(s): <input type="checkbox"/> Moved Date(s): <input type="checkbox"/> Other Date(s): Endangered by:
28. Further description of building features and associated resources on continuation page. <input checked="" type="checkbox"/>			

HISTORICAL DATA

29. Construction date:	32. Architect:	35. Previously surveyed? <input type="checkbox"/> Survey name:
30. Significant date/period:	33. Builder:	36. On National Register? <input type="checkbox"/> indiv. <input type="checkbox"/> district Nomination:
31. Area(s) of significance:	34. Original or significant owner:	37. National Register eligible? <input type="checkbox"/> individually eligible <input type="checkbox"/> district potential
38. History and significance on continuation page. <input type="checkbox"/>		
39. Sources of information on continuation page. <input type="checkbox"/>		


OTHER:

40. Current owner/address:	41. Form prepared by (name and organization):	42. Survey date: 2009
		43. Date of revisions:


FOR SHPO USE:

Date entered in inventory:	Level of survey <input type="checkbox"/> reconnaissance <input type="checkbox"/> intensive	Additional research needed? <input type="checkbox"/> yes <input type="checkbox"/> no
National Register Status: <input type="checkbox"/> listed <input type="checkbox"/> in listed district Name: <input type="checkbox"/> pending listing <input type="checkbox"/> eligible (individually) <input type="checkbox"/> eligible (district) <input type="checkbox"/> not eligible <input type="checkbox"/> not determined	Other:	

Location Map:



Site Map/plan (include north arrow):



ADDITIONAL INFORMATION:

26. (con't) Description of Environment and Outbuildings.

28. (con't) Further Description of important architectural features.

The original structure has vinyl siding on all sides. The current sanctuary is an addition with a brick front and corrugated metal siding on the side and rear elevations.

38. (con't) History and Significance.

39 (con't). Sources of information:

ARCHITECTURAL/HISTORIC INVENTORY FORM

1. Survey No. SLAS043-059		2. Survey Name: Modern Church Survey	
3. County: St. Louis		4. Address: 3494 Fee Fee Rd	
5. City: Bridgeton	Vicinity: <input type="checkbox"/>	6. UTM: / /	7. Township/Range/Section: T: R: S:
8. Historic Name (if known): Reorganized Church of Jesus Christ of Latter Day Saints		9. Present/Other name (if known): Sutter Church Evangelical Presbyterian	
10. Ownership: <input checked="" type="checkbox"/> Private <input type="checkbox"/> Public		11. Historic Use (if known): Religious	
		11. Current Use: Religious	

ARCHITECTURAL INFORMATION

12. Category of property: <input checked="" type="checkbox"/> building(s) <input type="checkbox"/> site <input type="checkbox"/> structure <input type="checkbox"/> object		19. Chimney placement:	26. Outbuildings (list, describe in box 26 cont):
13. Architectural style or vernacular type: Colonial Revival		20. Structural system:	
14. Plan shape: Rectangular		21. Ext. wall cladding: Brick	
15. No. of stories: 1		22. Foundation material:	
16. No. of bays (1 st floor): 4		23. Basement type:	
17. Roof type: Gable		24. Front Porch type:	
18. Roof material: Composite Shingle		25. Acreage (rural): Visible from public road? <input checked="" type="checkbox"/>	27. Changes: <input type="checkbox"/> Addition(s) Date(s): <input type="checkbox"/> Altered Date(s): <input type="checkbox"/> Moved Date(s): <input type="checkbox"/> Other Date(s): Endangered by:
28. Further description of building features and associated resources on continuation page. <input checked="" type="checkbox"/>			

HISTORICAL DATA

29. Construction date:	32. Architect:	35. Previously surveyed? <input type="checkbox"/> Survey name:
30. Significant date/period:	33. Builder:	36. On National Register? <input type="checkbox"/> indiv. <input type="checkbox"/> district Nomination:
31. Area(s) of significance:	34. Original or significant owner:	37. National Register eligible? <input type="checkbox"/> individually eligible <input type="checkbox"/> district potential
38. History and significance on continuation page. <input type="checkbox"/>		
39. Sources of information on continuation page. <input type="checkbox"/>		


OTHER:

40. Current owner/address:	41. Form prepared by (name and organization):	42. Survey date: 2009
		43. Date of revisions:


FOR SHPO USE:

Date entered in inventory:	Level of survey <input type="checkbox"/> reconnaissance <input type="checkbox"/> intensive	Additional research needed? <input type="checkbox"/> yes <input type="checkbox"/> no
National Register Status: <input type="checkbox"/> listed <input type="checkbox"/> in listed district Name: <input type="checkbox"/> pending listing <input type="checkbox"/> eligible (individually) <input type="checkbox"/> eligible (district) <input type="checkbox"/> not eligible <input type="checkbox"/> not determined	Other:	

Location Map:



Site Map/plan (include north arrow):



ADDITIONAL INFORMATION:

26. (con't) Description of Environment and Outbuildings.

28. (con't) Further Description of important architectural features.

The white-painted brick structure has a double door entry with a large fan light sheltered by a pedimented porch with large Tuscan columns. The front elevation has 9/9 double hung windows. There are four bays on the side elevations with sliding windows. There is a three by four bay wing at the rear with a basement entry on the back elevation.

38. (con't) History and Significance.

39 (con't). Sources of information:

ARCHITECTURAL/HISTORIC INVENTORY FORM

1. Survey No. SLAS043-060		2. Survey Name: Modern Church Survey	
3. County: St. Louis		4. Address: 12143 Old St. Charles Rd	
5. City: Bridgeton	Vicinity: <input type="checkbox"/>	6. UTM: / /	7. Township/Range/Section: T: R: S:
8. Historic Name (if known): Trinity Free Will Baptist Church		9. Present/Other name (if known):	
10. Ownership: <input checked="" type="checkbox"/> Private <input type="checkbox"/> Public		11. Historic Use (if known): Religious	11. Current Use: Religious

ARCHITECTURAL INFORMATION

12. Category of property: <input checked="" type="checkbox"/> building(s) <input type="checkbox"/> site <input type="checkbox"/> structure <input type="checkbox"/> object		19. Chimney placement:	26. Outbuildings (list, describe in box 26 con't):
13. Architectural style or vernacular type:		20. Structural system:	
14. Plan shape:		21. Ext. wall cladding: Brick	
15. No. of stories: 1		22. Foundation material: Concrete	
16. No. of bays (1 st floor): 5		23. Basement type:	
17. Roof type: Gable		24. Front Porch type:	
18. Roof material: Composite Shingle		25. Acreage (rural): Visible from public road? <input checked="" type="checkbox"/>	27. Changes: <input type="checkbox"/> Addition(s) Date(s): <input type="checkbox"/> Altered Date(s): <input type="checkbox"/> Moved Date(s): <input type="checkbox"/> Other Date(s): Endangered by:
28. Further description of building features and associated resources on continuation page. <input checked="" type="checkbox"/>			

HISTORICAL DATA

29. Construction date:	32. Architect:	35. Previously surveyed? <input type="checkbox"/> Survey name:
30. Significant date/period:	33. Builder:	36. On National Register? <input type="checkbox"/> indiv. <input type="checkbox"/> district Nomination:
31. Area(s) of significance:	34. Original or significant owner:	37. National Register eligible? <input type="checkbox"/> individually eligible <input type="checkbox"/> district potential
38. History and significance on continuation page. <input type="checkbox"/>		
39. Sources of information on continuation page. <input type="checkbox"/>		

OTHER:

40. Current owner/address:	41. Form prepared by (name and organization):	42. Survey date: 2009
		43. Date of revisions:


FOR SHPO USE:

Date entered in inventory:	Level of survey <input type="checkbox"/> reconnaissance <input type="checkbox"/> intensive	Additional research needed? <input type="checkbox"/> yes <input type="checkbox"/> no
National Register Status: <input type="checkbox"/> listed <input type="checkbox"/> in listed district Name: <input type="checkbox"/> pending listing <input type="checkbox"/> eligible (individually) <input type="checkbox"/> eligible (district) <input type="checkbox"/> not eligible <input type="checkbox"/> not determined	Other:	

Location Map:



Site Map/plan (include north arrow):



ADDITIONAL INFORMATION:

26. (con't) Description of Environment and Outbuildings.

28. (con't) Further Description of important architectural features.

This blond brick structure has a steep gable. The small windows are framed by vertical panels of raised brick. There is a vinyl sided addition to the west with eleven bays plus an entry in the center.

38. (con't) History and Significance.

39 (con't). Sources of information:

ARCHITECTURAL/HISTORIC INVENTORY FORM

1. Survey No. SLAS043-061		2. Survey Name: Modern Church Survey	
3. County: St. Louis		4. Address: 3765 McKelvey Rd	
5. City: Bridgeton	Vicinity: <input type="checkbox"/>	6. UTM: / /	7. Township/Range/Section: T: R: S:
8. Historic Name (if known): Trinity Lutheran Church of the Reformation		9. Present/Other name (if known):	
10. Ownership: <input checked="" type="checkbox"/> Private <input type="checkbox"/> Public		11. Historic Use (if known): Religious	11. Current Use: Religious

ARCHITECTURAL INFORMATION

12. Category of property: <input checked="" type="checkbox"/> building(s) <input type="checkbox"/> site <input type="checkbox"/> structure <input type="checkbox"/> object		19. Chimney placement:	26. Outbuildings (list, describe in box 26 con't):
13. Architectural style or vernacular type: Colonial Revival		20. Structural system:	
14. Plan shape: Irregular		21. Ext. wall cladding: Brick	
15. No. of stories: 1		22. Foundation material:	
16. No. of bays (1 st floor): 7		23. Basement type:	
17. Roof type: Gable		24. Front Porch type:	
18. Roof material: Composite Shingle		25. Acreage (rural): Visible from public road? <input checked="" type="checkbox"/>	27. Changes: <input type="checkbox"/> Addition(s) Date(s): <input type="checkbox"/> Altered Date(s): <input type="checkbox"/> Moved Date(s): <input type="checkbox"/> Other Date(s): Endangered by:
28. Further description of building features and associated resources on continuation page. <input checked="" type="checkbox"/>			

HISTORICAL DATA

29. Construction date: 1966		32. Architect:	35. Previously surveyed? <input type="checkbox"/> Survey name:
30. Significant date/period:		33. Builder:	36. On National Register? <input type="checkbox"/> indiv. <input type="checkbox"/> district Nomination:
31. Area(s) of significance:		34. Original or significant owner:	37. National Register eligible? <input type="checkbox"/> individually eligible <input type="checkbox"/> district potential
38. History and significance on continuation page. <input type="checkbox"/>			
39. Sources of information on continuation page. <input type="checkbox"/>			


OTHER:

40. Current owner/address:	41. Form prepared by (name and organization):	42. Survey date: 2009
		43. Date of revisions:


FOR SHPO USE:

Date entered in inventory:	Level of survey <input type="checkbox"/> reconnaissance <input type="checkbox"/> intensive	Additional research needed? <input type="checkbox"/> yes <input type="checkbox"/> no
National Register Status: <input type="checkbox"/> listed <input type="checkbox"/> in listed district Name: <input type="checkbox"/> pending listing <input type="checkbox"/> eligible (individually) <input type="checkbox"/> eligible (district) <input type="checkbox"/> not eligible <input type="checkbox"/> not determined		
Other:		

Location Map:



Site Map/plan (include north arrow):



ADDITIONAL INFORMATION:

26. (con't) Description of Environment and Outbuildings.

28. (con't) Further Description of important architectural features.

The structure has a full basement with a split level entrance. The entry is nearly one story up on a front porch. It is a large double door with a large top light set under a stylized pediment. The sanctuary is seven bays with a pyramidal steeple that has a wide squat base. There is a modern covered walkway that connects the sanctuary to an education building to the north that is built on descending ground.

38. (con't) History and Significance.

39 (con't). Sources of information:



ARCHITECTURAL/HISTORIC INVENTORY FORM

1. Survey No. SLAS043-062		2. Survey Name: Modern Church Survey	
3. County: St. Louis		4. Address: 11570 Mark Twain Ln	
5. City: Bridgeton	Vicinity: <input type="checkbox"/>	6. UTM: / /	7. Township/Range/Section: T: R: S:
8. Historic Name (if known): United Pentecostal Church of Bridgeton		9. Present/Other name (if known): New Life Center	
10. Ownership: <input checked="" type="checkbox"/> Private <input type="checkbox"/> Public		11. Historic Use (if known): Religious	
		11. Current Use: Religious	

ARCHITECTURAL INFORMATION

12. Category of property: <input checked="" type="checkbox"/> building(s) <input type="checkbox"/> site <input type="checkbox"/> structure <input type="checkbox"/> object		19. Chimney placement:	26. Outbuildings (list, describe in box 26 con't):
13. Architectural style or vernacular type:		20. Structural system:	
14. Plan shape:		21. Ext. wall cladding: Brick	
15. No. of stories:		22. Foundation material:	
16. No. of bays (1 st floor):		23. Basement type:	
17. Roof type: Gambrel		24. Front Porch type:	
18. Roof material: Composite Shingle		25. Acreage (rural): Visible from public road? <input checked="" type="checkbox"/>	27. Changes: <input type="checkbox"/> Addition(s) Date(s): <input type="checkbox"/> Altered Date(s): <input type="checkbox"/> Moved Date(s): <input type="checkbox"/> Other Date(s): Endangered by:
28. Further description of building features and associated resources on continuation page. <input checked="" type="checkbox"/>			

HISTORICAL DATA

29. Construction date:	32. Architect:	35. Previously surveyed? <input type="checkbox"/> Survey name:
30. Significant date/period:	33. Builder:	36. On National Register? <input type="checkbox"/> indiv. <input type="checkbox"/> district Nomination:
31. Area(s) of significance:	34. Original or significant owner:	37. National Register eligible? <input type="checkbox"/> individually eligible <input type="checkbox"/> district potential
38. History and significance on continuation page. <input type="checkbox"/>		
39. Sources of information on continuation page. <input type="checkbox"/>		

OTHER:

40. Current owner/address:	41. Form prepared by (name and organization):	42. Survey date: 2009
		43. Date of revisions:


FOR SHPO USE:

Date entered in inventory:	Level of survey <input type="checkbox"/> reconnaissance <input type="checkbox"/> intensive	Additional research needed? <input type="checkbox"/> yes <input type="checkbox"/> no
National Register Status: <input type="checkbox"/> listed <input type="checkbox"/> in listed district Name: <input type="checkbox"/> pending listing <input type="checkbox"/> eligible (individually) <input type="checkbox"/> eligible (district) <input type="checkbox"/> not eligible <input type="checkbox"/> not determined	Other:	

Location Map:



Site Map/plan (include north arrow):



ADDITIONAL INFORMATION:

26. (con't) Description of Environment and Outbuildings.

The structure is situated far back from the road, behind a wooded area.

28. (con't) Further Description of important architectural features.

The red brick, gambrel roof structure faces north. There are eight glass panels across the front elevation, including two double doors. A colored glass window in the gable contains a large stone cross in the center. The east elevation is covered in dryvit and includes a porte-cochere. The west elevation has a five by seven bay education addition with a porte-cochere.

38. (con't) History and Significance.

39 (con't). Sources of information:

ARCHITECTURAL/HISTORIC INVENTORY FORM

1. Survey No. SLAS043-063		2. Survey Name: Modern Church Survey	
3. County: St. Louis		4. Address: 14820 Conway Road	
5. City: Chesterfield	Vicinity: <input type="checkbox"/>	6. UTM: / /	7. Township/Range/Section: T: R: S:
8. Historic Name (if known): Bonhomme Presbyterian Church		9. Present/Other name (if known):	
10. Ownership: <input checked="" type="checkbox"/> Private <input type="checkbox"/> Public		11. Historic Use (if known): Religious	11. Current Use: Religious

ARCHITECTURAL INFORMATION

12. Category of property: <input checked="" type="checkbox"/> building(s) <input type="checkbox"/> site <input type="checkbox"/> structure <input type="checkbox"/> object		19. Chimney placement:	26. Outbuildings (list, describe in box 26 cont):
13. Architectural style or vernacular type: Gothic Revival		20. Structural system:	
14. Plan shape: Narthex and Transept		21. Ext. wall cladding: Brick	
15. No. of stories: 1		22. Foundation material:	
16. No. of bays (1 st floor):		23. Basement type:	
17. Roof type: Gable		24. Front Porch type:	
18. Roof material: Composite Shingle		25. Acreage (rural): Visible from public road? <input checked="" type="checkbox"/>	27. Changes: <input type="checkbox"/> Addition(s) Date(s): <input type="checkbox"/> Altered Date(s): <input type="checkbox"/> Moved Date(s): <input type="checkbox"/> Other Date(s): Endangered by:
28. Further description of building features and associated resources on continuation page. <input checked="" type="checkbox"/>			

HISTORICAL DATA

29. Construction date: 1959; 1966-67		32. Architect: Frederick C. Sternberg	35. Previously surveyed? <input type="checkbox"/> Survey name:
30. Significant date/period:		33. Builder:	36. On National Register? <input type="checkbox"/> indiv. <input type="checkbox"/> district Nomination:
31. Area(s) of significance:		34. Original or significant owner:	37. National Register eligible? <input type="checkbox"/> individually eligible <input type="checkbox"/> district potential
38. History and significance on continuation page. <input checked="" type="checkbox"/>			
39. Sources of information on continuation page. <input checked="" type="checkbox"/>			

OTHER:

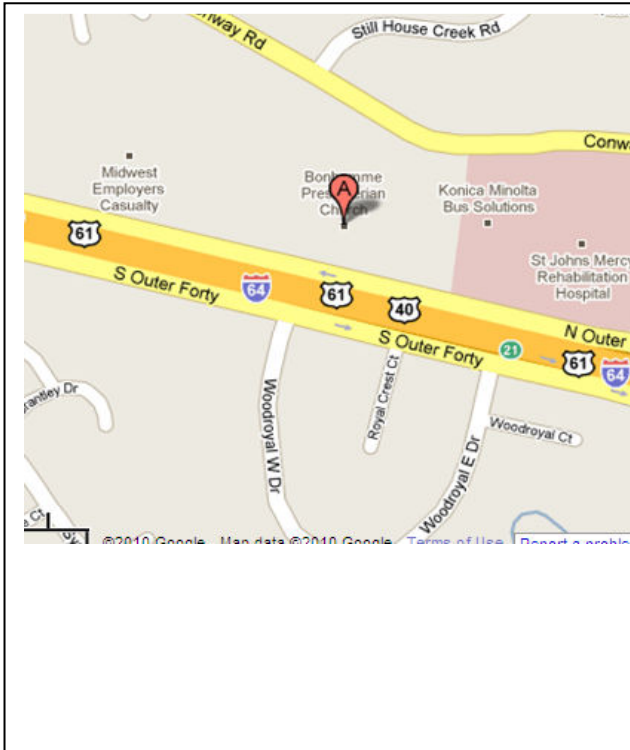
40. Current owner/address: Bonhomme Presbyterian Church, Inc. 14820 Conway Rd, 63017		41. Form prepared by (name and organization): Catie Myers, St. Louis County Parks	42. Survey date: 2009
			43. Date of revisions: July 2010

FOR SHPO USE:

Date entered in inventory:	Level of survey <input type="checkbox"/> reconnaissance <input type="checkbox"/> intensive	Additional research needed? <input type="checkbox"/> yes <input type="checkbox"/> no
National Register Status: <input type="checkbox"/> listed <input type="checkbox"/> in listed district Name: <input type="checkbox"/> pending listing <input type="checkbox"/> eligible (individually) <input type="checkbox"/> eligible (district) <input type="checkbox"/> not eligible <input type="checkbox"/> not determined	Other:	

Location Map:

Site Map/plan (include north arrow):



ADDITIONAL INFORMATION:

26. (con't) Description of Environment and Outbuildings.

The 8.7 acre property is located between Conway Road to the north and 64/40 to the south. The sanctuary is situated in a large complex of multiple additions. A paved parking lot surrounds the complex.

28. (con't) Further Description of important architectural features.

The coral brick structure is divided into three sections set on a radiating plan: the chapel, sanctuary, and education wing. The sanctuary is Gothic Revival with raised parapets on all wall faces. A chevron-patterned spire sits atop a steep gable. On the main elevation are three large lancet windows with faceted glass and an entry. Projecting from the narthex is a semi-octagonal addition. A link with six arched openings, two of which contain large double doors, connects the chapel to the sanctuary. The chapel has wings projecting on each side and bolection molding runs around the entire chapel complex. To the west is a large newer education wing. The education wing has a large double door entry under a recessed pointed arch ashlar frame on the southeast corner. Windows were designed by Dolores Veth.

38. (con't) History and Significance.

Bonhomme Presbyterian Church, the second Presbyterian congregation west of the Mississippi, was organized in 1816 by Salmon Giddings, who later founded the First Presbyterian Church and many other Midwestern congregations. Services were held in schools, private houses, and a log structure until in 1841, a stone church was built on land donated by Joseph Conway Jr. The stone structure had an unusual design; the first floor provided space for a public school and the second floor contained a place for worship. The membership of the congregation dwindled until, at one point in 1956, there were only two members. The stone church structure managed to endure until 1959, when, due largely to a \$100,000 bequest by a member, a new chapel/education building was constructed one-half mile west of the old stone church at 14820 Conway Road. By the end of 1962, with the help of the newly constructed chapel, the Congregation reached 225 members. In 1967, when the chapel was no longer sufficient, the current sanctuary was built. In 1987, a new education/fellowship building was added.

Frederick Sternberg primarily worked in and around St. Louis after graduating from the Washington School of Architecture in 1933. In 1940, he began his own firm. Some of Sternberg's designs and renovation plans include the Cole Chemical Company Building (1951), the Proctor and Gamble Building (1952), the F. W. Woolworth Building (1954 renovations), the 270 Drive-In in Florissant (1964, now demolished), and several buildings at Westminster College in

Fulton, Missouri.

39 (con't). Sources of information:

"Bonhomme's History." *History*. Bonhomme Presbyterian Church. Web. 1 July 2010.

Stadler, Frances Hurd. *Church of the Pioneers: A History of Bonhomme Presbyterian Church*. St. Louis, MO: Eden Publishing House, 1976.



ARCHITECTURAL/HISTORIC INVENTORY FORM

1. Survey No. SLAS043-064		2. Survey Name: Modern Church Survey	
3. County: St. Louis		4. Address: 14647 Ladue Rd at Olive	
5. City: Chesterfield	Vicinity: <input type="checkbox"/>	6. UTM: / /	7. Township/Range/Section: T: R: S:
8. Historic Name (if known): Green Trails Baptist Church		9. Present/Other name (if known): Chesterfield Community Church, SBC	
10. Ownership: <input checked="" type="checkbox"/> Private <input type="checkbox"/> Public		11. Historic Use (if known): Religious	
		11. Current Use: Religious	

ARCHITECTURAL INFORMATION

12. Category of property: <input checked="" type="checkbox"/> building(s) <input type="checkbox"/> site <input type="checkbox"/> structure <input type="checkbox"/> object		19. Chimney placement:	26. Outbuildings (list, describe in box 26 con't):
13. Architectural style or vernacular type:		20. Structural system:	
14. Plan shape: Irregular		21. Ext. wall cladding: Brick	
15. No. of stories: 1		22. Foundation material:	
16. No. of bays (1 st floor):		23. Basement type:	
17. Roof type: Gable		24. Front Porch type:	
18. Roof material: Composite Shingle		25. Acreage (rural): Visible from public road? <input checked="" type="checkbox"/>	27. Changes: <input type="checkbox"/> Addition(s) Date(s): <input type="checkbox"/> Altered Date(s): <input type="checkbox"/> Moved Date(s): <input type="checkbox"/> Other Date(s): Endangered by:
28. Further description of building features and associated resources on continuation page. <input checked="" type="checkbox"/>			

HISTORICAL DATA

29. Construction date: 1970		32. Architect:	35. Previously surveyed? <input type="checkbox"/> Survey name:
30. Significant date/period:		33. Builder:	36. On National Register? <input type="checkbox"/> indiv. <input type="checkbox"/> district Nomination:
31. Area(s) of significance:		34. Original or significant owner:	37. National Register eligible? <input type="checkbox"/> individually eligible <input type="checkbox"/> district potential
38. History and significance on continuation page. <input type="checkbox"/>			
39. Sources of information on continuation page. <input type="checkbox"/>			

OTHER:

40. Current owner/address:	41. Form prepared by (name and organization):	42. Survey date: 2009
		43. Date of revisions:


FOR SHPO USE:

Date entered in inventory:	Level of survey <input type="checkbox"/> reconnaissance <input type="checkbox"/> intensive	Additional research needed? <input type="checkbox"/> yes <input type="checkbox"/> no
National Register Status: <input type="checkbox"/> listed <input type="checkbox"/> in listed district Name: <input type="checkbox"/> pending listing <input type="checkbox"/> eligible (individually) <input type="checkbox"/> eligible (district) <input type="checkbox"/> not eligible <input type="checkbox"/> not determined		
Other:		

Location Map:



Site Map/plan (include north arrow):



ADDITIONAL INFORMATION:

26. (con't) Description of Environment and Outbuildings.

28. (con't) Further Description of important architectural features.

The pale yellow rock-faced brick structure has a steeply pitched roof that curves downward at the edges. The north elevation of the sanctuary has three groups of three small lancet windows, as well as an emergency exit door. The east and west ends are faceted, creating a semi-octagonal angle. There is an inset panel of black stucco with a large cross-shape cut into it with faceted glass. The south elevation has three broad paired arched windows with points at the bottom and double doors with glass surrounds. A two-story education wing projects to the south at an oblique angle and has a mansard roof. The windows are set in panels with black spandrels and a soldier course runs along the top of the walls. There are two entrances in the education wing, one on each of the north and east walls; the east entrance opens into the office wing.

38. (con't) History and Significance.

39 (con't). Sources of information:

ARCHITECTURAL/HISTORIC INVENTORY FORM

1. Survey No. SLAS043-065		2. Survey Name: Modern Church Survey	
3. County: St. Louis		4. Address: 1851 Schoettler Rd	
5. City: Chesterfield	Vicinity: <input type="checkbox"/>	6. UTM: / /	7. Township/Range/Section: T: R: S:
8. Historic Name (if known): Maryknoll Seminary		9. Present/Other name (if known): Logan College of Chiropractic	
10. Ownership: <input checked="" type="checkbox"/> Private <input type="checkbox"/> Public		11. Current Use: College	
		11. Historic Use (if known): Religious	

ARCHITECTURAL INFORMATION

12. Category of property: <input checked="" type="checkbox"/> building(s) <input type="checkbox"/> site <input type="checkbox"/> structure <input type="checkbox"/> object		19. Chimney placement:	26. Outbuildings (list, describe in box 26 con't):
13. Architectural style or vernacular type: Mid-Century Modern		20. Structural system:	
14. Plan shape:		21. Ext. wall cladding: Brick	
15. No. of stories:		22. Foundation material:	
16. No. of bays (1 st floor):		23. Basement type:	27. Changes: <input type="checkbox"/> Addition(s) Date(s): <input type="checkbox"/> Altered Date(s): <input type="checkbox"/> Moved Date(s): <input type="checkbox"/> Other Date(s): Endangered by:
17. Roof type:		24. Front Porch type:	
18. Roof material:		25. Acreage (rural): Visible from public road? <input checked="" type="checkbox"/>	
28. Further description of building features and associated resources on continuation page. <input checked="" type="checkbox"/>			

HISTORICAL DATA

29. Construction date: 1959-1962		32. Architect: Leo A. Daly	35. Previously surveyed? <input checked="" type="checkbox"/> Survey name: Parks Office Files, 1999
30. Significant date/period:		33. Builder: Gamble Construction Company	36. On National Register? <input type="checkbox"/> indiv. <input type="checkbox"/> district Nomination:
31. Area(s) of significance:		34. Original or significant owner:	37. National Register eligible? <input type="checkbox"/> individually eligible <input type="checkbox"/> district potential
38. History and significance on continuation page. <input checked="" type="checkbox"/>			
39. Sources of information on continuation page. <input checked="" type="checkbox"/>			

OTHER:

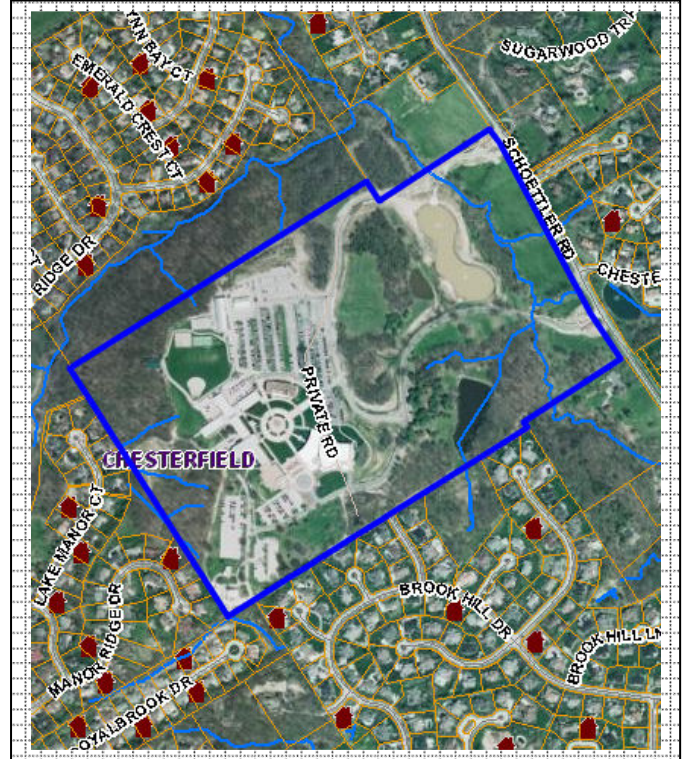
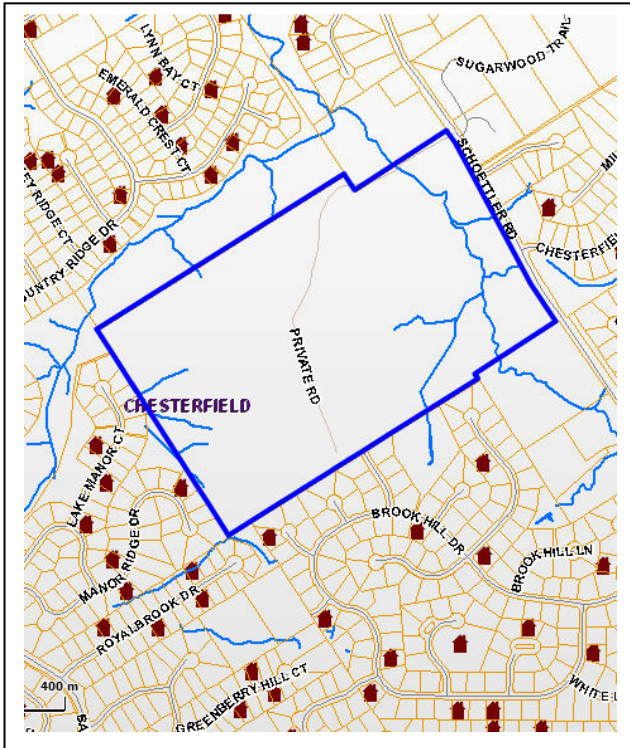
40. Current owner/address: Logan College of Chiropractic 7701 Florissant Rd., 63121		41. Form prepared by (name and organization): Catie Myers, St. Louis County Parks	42. Survey date: 2009
			43. Date of revisions: 8/2010

FOR SHPO USE:

Date entered in inventory:	Level of survey <input type="checkbox"/> reconnaissance <input type="checkbox"/> intensive	Additional research needed? <input type="checkbox"/> yes <input type="checkbox"/> no
National Register Status: <input type="checkbox"/> listed <input type="checkbox"/> in listed district Name: <input type="checkbox"/> pending listing <input type="checkbox"/> eligible (individually) <input type="checkbox"/> eligible (district) <input type="checkbox"/> not eligible <input type="checkbox"/> not determined	Other:	

Location Map:

Site Map/plan (include north arrow):



ADDITIONAL INFORMATION:

26. (con't) Description of Environment and Outbuildings.

With woods and lawns included, the property is 102.67 acres.

28. (con't) Further Description of important architectural features.

38. (con't) History and Significance.

The Maryknoll fathers, a society of Catholic foreign missionaries, came to St. Louis in 1938 under Rev. John M. Martin. Their location on West Pine Boulevard was the headquarters of the society for five states. In 1959, work on this building began, and Father Martin was called to Rome to serve as the procurator general of the Maryknollers. The Maryknollers were in this complex until 1973, when they sold it to the Logan College of Chiropractic. The Logan College of Chiropractic was founded in 1935 in St. Louis and moved to this site from Normandy in 1973.

Leo A. Daly Associates was formed in 1915 by Leo Daly, Sr. The firm's initial work was based in Omaha, Nebraska, but quickly grew into an international architectural firm under Leo A. Daly, Jr. and Daly, III. Daly's diverse portfolio included a number of Catholic churches and schools across the nation. Aside from Maryknoll in St. Louis, the firm also designed St. Louis University's Pope Pius XII Library (1955) and St. Ferdinand's Church in Florissant (1960).


39 (con't). Sources of information:


Faherty, William Barnaby. *Dream by the River, Two Centuries of St. Louis Catholicism*. St. Louis, MO: River City Publishers, 1981. pp. 199.

"History." *Firm Profile*. Leo A. Daly. Web. 5 August 2010.

"Maryknoll Junior Seminary." *Universities & Colleges Scrapbook*. Missouri Historical Society, 1962. pp. 37-38.

Thomas, Susan C. "Student Body Is Swelling at Chiropractic College." *St. Louis Post-Dispatch*. 3 October 1996.





ARCHITECTURAL/HISTORIC INVENTORY FORM

1. Survey No. SLAS043-066		2. Survey Name: Modern Church Survey	
3. County: St. Louis		4. Address: 15370 Olive	
5. City: Chesterfield	Vicinity: <input type="checkbox"/>	6. UTM: / /	7. Township/Range/Section: T: R: S:
8. Historic Name (if known): St. John's Evangelical Reformed Church		9. Present/Other name (if known):	
10. Ownership: <input checked="" type="checkbox"/> Private <input type="checkbox"/> Public		11. Historic Use (if known): Religious	11. Current Use: Religious

ARCHITECTURAL INFORMATION

12. Category of property: <input checked="" type="checkbox"/> building(s) <input type="checkbox"/> site <input type="checkbox"/> structure <input type="checkbox"/> object		19. Chimney placement:	26. Outbuildings (list, describe in box 26 con't):
13. Architectural style or vernacular type:		20. Structural system:	
14. Plan shape: L		21. Ext. wall cladding: Brick	
15. No. of stories:		22. Foundation material:	
16. No. of bays (1 st floor): 5		23. Basement type:	
17. Roof type: Gable		24. Front Porch type:	
18. Roof material: Composite Shingle		25. Acreage (rural): Visible from public road? <input checked="" type="checkbox"/>	27. Changes: <input type="checkbox"/> Addition(s) Date(s): <input type="checkbox"/> Altered Date(s): <input type="checkbox"/> Moved Date(s): <input type="checkbox"/> Other Date(s): Endangered by:
28. Further description of building features and associated resources on continuation page. <input checked="" type="checkbox"/>			

HISTORICAL DATA

29. Construction date: 1958; 1962		32. Architect: Julius Tarling	35. Previously surveyed? <input type="checkbox"/> Survey name:
30. Significant date/period:		33. Builder:	36. On National Register? <input type="checkbox"/> indiv. <input type="checkbox"/> district Nomination:
31. Area(s) of significance:		34. Original or significant owner:	37. National Register eligible? <input type="checkbox"/> individually eligible <input type="checkbox"/> district potential
38. History and significance on continuation page. <input type="checkbox"/>			
39. Sources of information on continuation page. <input type="checkbox"/>			

OTHER:

40. Current owner/address:	41. Form prepared by (name and organization):	42. Survey date: 2009
		43. Date of revisions:


FOR SHPO USE:

Date entered in inventory:	Level of survey <input type="checkbox"/> reconnaissance <input type="checkbox"/> intensive	Additional research needed? <input type="checkbox"/> yes <input type="checkbox"/> no
National Register Status: <input type="checkbox"/> listed <input type="checkbox"/> in listed district Name: <input type="checkbox"/> pending listing <input type="checkbox"/> eligible (individually) <input type="checkbox"/> eligible (district) <input type="checkbox"/> not eligible <input type="checkbox"/> not determined		
Other:		

Location Map:



Site Map/plan (include north arrow):



ADDITIONAL INFORMATION:

26. (con't) Description of Environment and Outbuildings.

A cemetery is located at the rear of the church. At the edge of the parking lot, with a separate address of 15362 Olive, is a Georgian Revival brick residential structure.

28. (con't) Further Description of important architectural features.

The red, brown, and green brick structure contains five wide bays. The sanctuary has round arched windows. An octagonal tower is set at an angle at the corner of the sanctuary and contains a copper-clad spire rising from the base. A double door entry is located in the tower and is trimmed in ashlar. The education bay is to the rear of the church, making a corner with the tower; it is one-story and has an exposed basement with windows. A 1991 addition with Colonial Revival detailing is at the rear of the sanctuary and contains a two-story education wing with one porch and one porte-cochere.

38. (con't) History and Significance.

39 (con't). Sources of information:

ARCHITECTURAL/HISTORIC INVENTORY FORM

1. Survey No. SLAS043-067		2. Survey Name: Modern Church Survey	
3. County: St. Louis		4. Address: 17842 Wild Horse Creek Rd	
5. City: Chesterfield	Vicinity: <input type="checkbox"/>	6. UTM: / /	7. Township/Range/Section: T: R: S:
8. Historic Name (if known): St. Thomas United Church of Christ		9. Present/Other name (if known):	
10. Ownership: <input checked="" type="checkbox"/> Private <input type="checkbox"/> Public		11. Historic Use (if known): Religious	11. Current Use: Religious

ARCHITECTURAL INFORMATION

12. Category of property: <input checked="" type="checkbox"/> building(s) <input type="checkbox"/> site <input type="checkbox"/> structure <input type="checkbox"/> object		19. Chimney placement:	26. Outbuildings (list, describe in box 26 cont):
13. Architectural style or vernacular type: Mid-Century Modern		20. Structural system:	
14. Plan shape: Rectangular		21. Ext. wall cladding: Ozark Rock	
15. No. of stories: 1 front, 2		22. Foundation material:	
16. No. of bays (1 st floor): 4		23. Basement type:	
17. Roof type: Truncated		24. Front Porch type:	
18. Roof material: Copper		25. Acreage (rural): Visible from public road? <input checked="" type="checkbox"/>	27. Changes: <input type="checkbox"/> Addition(s) Date(s): <input type="checkbox"/> Altered Date(s): <input type="checkbox"/> Moved Date(s): <input type="checkbox"/> Other Date(s): Endangered by:
28. Further description of building features and associated resources on continuation page. <input checked="" type="checkbox"/>			

HISTORICAL DATA

29. Construction date: 1969		32. Architect: Gornet & Shearman	35. Previously surveyed? <input type="checkbox"/> Survey name:
30. Significant date/period:		33. Builder:	36. On National Register? <input type="checkbox"/> indiv. <input type="checkbox"/> district Nomination:
31. Area(s) of significance:		34. Original or significant owner:	37. National Register eligible? <input type="checkbox"/> individually eligible <input type="checkbox"/> district potential
38. History and significance on continuation page. <input checked="" type="checkbox"/>			
39. Sources of information on continuation page. <input checked="" type="checkbox"/>			

OTHER:

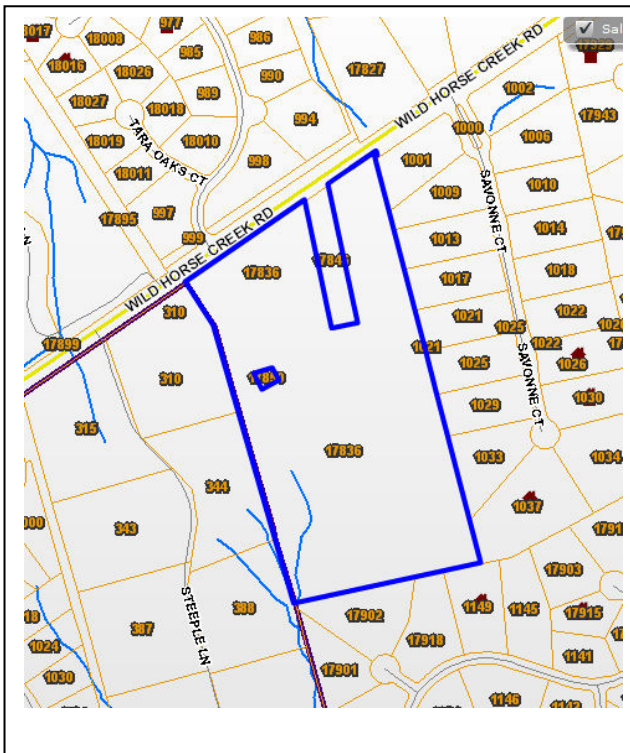
40. Current owner/address: St. Thomas Evangelical Church of Gumbo, 17836 Wild Horse Creek Rd		41. Form prepared by (name and organization): Catie Myers, St. Louis County Parks	42. Survey date: 2009
			43. Date of revisions: 9/2010

FOR SHPO USE:

Date entered in inventory:	Level of survey <input type="checkbox"/> reconnaissance <input type="checkbox"/> intensive	Additional research needed? <input type="checkbox"/> yes <input type="checkbox"/> no
National Register Status: <input type="checkbox"/> listed <input type="checkbox"/> in listed district Name: <input type="checkbox"/> pending listing <input type="checkbox"/> eligible (individually) <input type="checkbox"/> eligible (district) <input type="checkbox"/> not eligible <input type="checkbox"/> not determined		Other:

Location Map:

Site Map/plan (include north arrow):



ADDITIONAL INFORMATION:

26. (con't) Description of Environment and Outbuildings.

The structure, sitting on 18.35 acres, is not visible from the road. The property rises gently towards the south and has both wooded and grassy areas. A long, paved drive curves around to the sanctuary parking lot, located in the middle of the property. The southern half of the property is all wooded, and an outdoor seating area for services is located to the south of the church along the wood line. A buff-brick ranch house with a hipped gable roof is located to the southeast of the sanctuary. A large modern garden fountain is located at the drive entry.

28. (con't) Further Description of important architectural features.

The sanctuary has a copper-clad, standing seam truncated roof with a one-story wrap around. The west elevation has an inverted triangular stained glass window at the top of the roof and an entry at the basement level. The east elevation is identical to the west, except it contains no entry. The south elevation faces a wooded area. It contains four bays divided by deep stone piers; each bay has floor to ceiling windows. In the basement level, each bay contains a single door. The upper level on the south elevation has stained glass window on the right edge of each bay with wooden paneling to the left. A double door entry is located at the west end of the north elevation and is framed by stained glass with stone panel piers at each side. The rest of the north elevation is covered in vertical board siding and contains three window panels and a second door for the office entry. The spire sits on a four-sided open platform.

38. (con't) History and Significance.

St. Thomas United Church of Christ was founded in 1907 and the original church was located at 150 Long Road, just north of Wild Horse Creek Road. The area was originally known as Gumbo and was located in Bonhomme Township. A member of the church donated the land, and in 1969, the congregation relocated to its present site in a new structure designed by Gornet & Shearman, architects. The architects had been hired in 1966 to draw up the plans, and the cornerstone was laid in 1968.

39 (con't). Sources of information:

Dollgener, Pastor Dwayne, St. Thomas United Church of Christ. Telephone Conversation with Catie Myers. St. Louis, MO. 28 July 2010.



ARCHITECTURAL/HISTORIC INVENTORY FORM

1. Survey No. SLAS043-068		2. Survey Name: Modern Church Survey	
3. County: St. Louis		4. Address: 17200 Church Rd	
5. City: Chesterfield	Vicinity: <input type="checkbox"/>	6. UTM: / /	7. Township/Range/Section: T: R: S:
8. Historic Name (if known): Union Baptist Church		9. Present/Other name (if known):	
10. Ownership: <input checked="" type="checkbox"/> Private <input type="checkbox"/> Public		11. Historic Use (if known): Religious	11. Current Use: Religious

ARCHITECTURAL INFORMATION

12. Category of property: <input checked="" type="checkbox"/> building(s) <input type="checkbox"/> site <input type="checkbox"/> structure <input type="checkbox"/> object		19. Chimney placement:	26. Outbuildings (list, describe in box 26 con't):
13. Architectural style or vernacular type:		20. Structural system:	
14. Plan shape: Rectangular		21. Ext. wall cladding: Shiplap vinyl siding	
15. No. of stories: 1 front, 2		22. Foundation material: Concrete	
16. No. of bays (1 st floor):		23. Basement type:	27. Changes: <input type="checkbox"/> Addition(s) Date(s): <input type="checkbox"/> Altered Date(s): <input type="checkbox"/> Moved Date(s): <input type="checkbox"/> Other Date(s): Endangered by:
17. Roof type: Gable		24. Front Porch type:	
18. Roof material: Composite shingle		25. Acreage (rural): Visible from public road? <input checked="" type="checkbox"/>	
28. Further description of building features and associated resources on continuation page. <input checked="" type="checkbox"/>			

HISTORICAL DATA

29. Construction date:	32. Architect:	35. Previously surveyed? <input type="checkbox"/> Survey name:
30. Significant date/period:	33. Builder:	36. On National Register? <input type="checkbox"/> indiv. <input type="checkbox"/> district Nomination:
31. Area(s) of significance:	34. Original or significant owner:	37. National Register eligible? <input type="checkbox"/> individually eligible <input type="checkbox"/> district potential
38. History and significance on continuation page. <input type="checkbox"/>		
39. Sources of information on continuation page. <input type="checkbox"/>		

OTHER:

40. Current owner/address:	41. Form prepared by (name and organization):	42. Survey date: 2009
		43. Date of revisions:


FOR SHPO USE:

Date entered in inventory:	Level of survey <input type="checkbox"/> reconnaissance <input type="checkbox"/> intensive	Additional research needed? <input type="checkbox"/> yes <input type="checkbox"/> no
National Register Status: <input type="checkbox"/> listed <input type="checkbox"/> in listed district Name: <input type="checkbox"/> pending listing <input type="checkbox"/> eligible (individually) <input type="checkbox"/> eligible (district) <input type="checkbox"/> not eligible <input type="checkbox"/> not determined	Other:	

Location Map:



Site Map/plan (include north arrow):



ADDITIONAL INFORMATION:

26. (con't) Description of Environment and Outbuildings.
A historic cemetery is located to the west of the church.

28. (con't) Further Description of important architectural features.
The structure is covered in cream-colored vinyl siding. The primary elevation faces east, with the entry under a shed roof wing that has an opposite slope of the main structure. There is a lean-to roof with seven clerestory windows. The south elevation contains an additional entry. All of the doors and windows have been replaced.

38. (con't) History and Significance.

39 (con't). Sources of information:

ARCHITECTURAL/HISTORIC INVENTORY FORM

1. Survey No. SLAS043-069		2. Survey Name: Modern Church Survey	
3. County: St. Louis		4. Address: 320 N Forsyth at Stratford and Kingsbury	
5. City: Clayton	Vicinity: <input type="checkbox"/>	6. UTM: / /	7. Township/Range/Section: T: R: S:
8. Historic Name (if known): Samuel Evangelical and Reformed Church		9. Present/Other name (if known): Samuel United Church of Christ	
10. Ownership: <input checked="" type="checkbox"/> Private <input type="checkbox"/> Public		11. Current Use: Religious	

ARCHITECTURAL INFORMATION

12. Category of property: <input checked="" type="checkbox"/> building(s) <input type="checkbox"/> site <input type="checkbox"/> structure <input type="checkbox"/> object		19. Chimney placement:	26. Outbuildings (list, describe in box 26 con't):
13. Architectural style or vernacular type: Romanesque Revival		20. Structural system:	
14. Plan shape: L-Shape		21. Ext. wall cladding: Stone	
15. No. of stories: 1		22. Foundation material:	
16. No. of bays (1 st floor): 5		23. Basement type:	
17. Roof type: Gable		24. Front Porch type: Platform	
18. Roof material: Composite Shingle		25. Acreage (rural): Visible from public road? <input checked="" type="checkbox"/>	27. Changes: <input checked="" type="checkbox"/> Addition(s) Date(s): 1965 <input type="checkbox"/> Altered Date(s): <input type="checkbox"/> Moved Date(s): <input type="checkbox"/> Other Date(s): Endangered by:
28. Further description of building features and associated resources on continuation page. <input checked="" type="checkbox"/>			

HISTORICAL DATA

29. Construction date: 1946		32. Architect: Theodore Steinmeyer	35. Previously surveyed? <input type="checkbox"/> Survey name:
30. Significant date/period:		33. Builder:	36. On National Register? <input type="checkbox"/> indiv. <input type="checkbox"/> district Nomination:
31. Area(s) of significance:		34. Original or significant owner:	37. National Register eligible? <input type="checkbox"/> individually eligible <input type="checkbox"/> district potential
38. History and significance on continuation page. <input checked="" type="checkbox"/>			
39. Sources of information on continuation page. <input checked="" type="checkbox"/>			

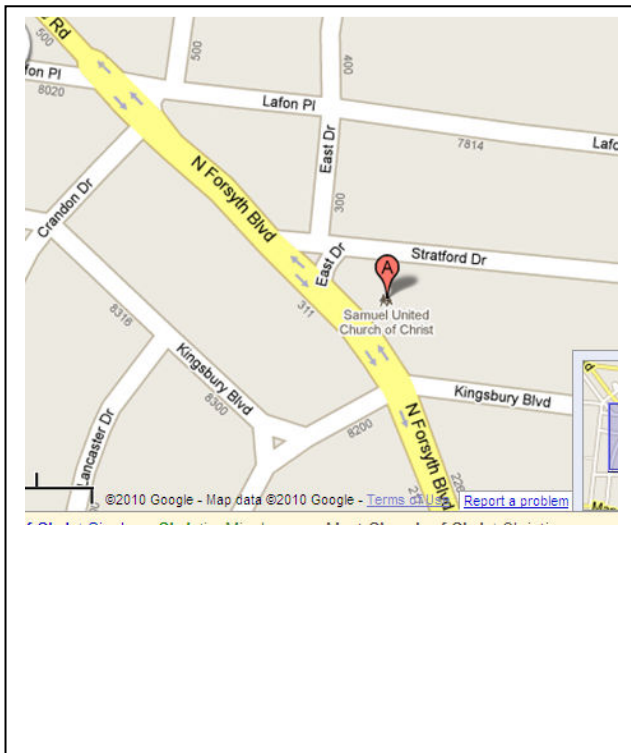
OTHER:

40. Current owner/address: Evangelical Samuel Congregation 320 N Forsyth Blvd, 63105		41. Form prepared by (name and organization): Catie Myers, St. Louis County Parks	42. Survey date: 2009
			43. Date of revisions: July 2010

FOR SHPO USE:

Date entered in inventory:	Level of survey <input type="checkbox"/> reconnaissance <input type="checkbox"/> intensive	Additional research needed? <input type="checkbox"/> yes <input type="checkbox"/> no
National Register Status: <input type="checkbox"/> listed <input type="checkbox"/> in listed district Name: <input type="checkbox"/> pending listing <input type="checkbox"/> eligible (individually) <input type="checkbox"/> eligible (district) <input type="checkbox"/> not eligible <input type="checkbox"/> not determined	Other:	

Location Map:



Site Map/plan (include north arrow):



ADDITIONAL INFORMATION:

26. (con't) Description of Environment and Outbuildings.

The triangular property is located at the intersections of Stratford Drive, North Forsyth Boulevard, and East Drive, with Kingsbury Boulevard touching the southern tip of the lot. The church complex is located in the center of the property and a circular drive sits at the southern-most point.

28. (con't) Further Description of important architectural features.

This is an L-shaped complex constructed of rock-faced stone with a 1965 addition at the southeast corner. The sanctuary has five bays with a main entry of double doors with leaded glass set in an ashlar lintel and inside a pointed ashlar framed arch. Paired windows sit above the main entry and three-step buttresses flank the doors. A small ceramic cross is mounted in each gable. There is another double door entry located under a wooden hood with a trefoil above. There are ashlar window surrounds, water table, and buttress caps. The tower is located at the southwest corner and has a pyramidal roof with paired pointed arched openings.

38. (con't) History and Significance.

In 1905, Samuels German Evangelical Church was established. The nine German-speaking founders wanted to organize a church where services could be held in German, and for many years Samuel was the only church in Clayton to do so. However, by the beginning of World War I, the negative sentiment towards Germans forced the congregation to hold services in English. Saengerbund Hall, on the south side of Maryland and west of Meramec, was remodeled by the congregation into a church and used until 1946, when the current church was built. In 1934, the congregation merged with the Evangelical Synod and Reformed Church and was renamed Samuel Evangelical and Reformed Church.

The address of the church is not congruent with the current address numbering system on Forsyth. It is said that when the church was built in 1946, the congregation numbered 320; that number was used as the address and has remained so, despite the inconsistent addresses along the street.

Theodore Steinmeyer, architect of Salem Evangelical Lutheran Church specialized in Lutheran church designs during the first half of the twentieth century. Steinmeyer's work can be found throughout the Midwest. His designs focus on Gothic and Romanesque Revival styles, as shown in Hope Lutheran Church and Our Savior Lutheran Church in the city of St.

Louis, as well as Christ Lutheran Church in Webster Groves.

39 (con't). Sources of information:

Terry, Dickson. *Clayton: A History*. St. Louis, MO: Von Hoffmann Press, Inc., 1976.



ARCHITECTURAL/HISTORIC INVENTORY FORM

1. Survey No. SLAS043-070		2. Survey Name: Modern Church Survey	
3. County: St. Louis		4. Address: 5275 Lindbergh Blvd	
5. City: Concord Village	Vicinity: <input type="checkbox"/>	6. UTM: / /	7. Township/Range/Section: T: R: S:
8. Historic Name (if known): Concord Trinity Methodist Church		9. Present/Other name (if known):	
10. Ownership: <input checked="" type="checkbox"/> Private <input type="checkbox"/> Public		11. Historic Use (if known): Religious	11. Current Use: Religious

ARCHITECTURAL INFORMATION

12. Category of property: <input checked="" type="checkbox"/> building(s) <input type="checkbox"/> site <input type="checkbox"/> structure <input type="checkbox"/> object		19. Chimney placement:	26. Outbuildings (list, describe in box 26 con't):
13. Architectural style or vernacular type:		20. Structural system:	
14. Plan shape:		21. Ext. wall cladding:	
15. No. of stories:		22. Foundation material:	
16. No. of bays (1 st floor):		23. Basement type:	
17. Roof type:		24. Front Porch type:	
18. Roof material:		25. Acreage (rural): Visible from public road? <input checked="" type="checkbox"/>	
27. Changes: <input type="checkbox"/> Addition(s) Date(s): <input type="checkbox"/> Altered Date(s): <input type="checkbox"/> Moved Date(s): <input type="checkbox"/> Other Date(s): Endangered by:			
28. Further description of building features and associated resources on continuation page. <input checked="" type="checkbox"/>			

HISTORICAL DATA

29. Construction date: 1963; 1984		32. Architect:	35. Previously surveyed? <input type="checkbox"/> Survey name:
30. Significant date/period:		33. Builder:	36. On National Register? <input type="checkbox"/> indiv. <input type="checkbox"/> district Nomination:
31. Area(s) of significance:		34. Original or significant owner:	37. National Register eligible? <input type="checkbox"/> individually eligible <input type="checkbox"/> district potential
38. History and significance on continuation page. <input type="checkbox"/>			
39. Sources of information on continuation page. <input type="checkbox"/>			


OTHER:

40. Current owner/address:	41. Form prepared by (name and organization):	42. Survey date: 2009
		43. Date of revisions:


FOR SHPO USE:

Date entered in inventory:	Level of survey <input type="checkbox"/> reconnaissance <input type="checkbox"/> intensive	Additional research needed? <input type="checkbox"/> yes <input type="checkbox"/> no
National Register Status: <input type="checkbox"/> listed <input type="checkbox"/> in listed district Name: <input type="checkbox"/> pending listing <input type="checkbox"/> eligible (individually) <input type="checkbox"/> eligible (district) <input type="checkbox"/> not eligible <input type="checkbox"/> not determined	Other:	

Location Map:



Site Map/plan (include north arrow):



ADDITIONAL INFORMATION:

26. (con't) Description of Environment and Outbuildings.

28. (con't) Further Description of important architectural features.
None of the original fabric is visible.

38. (con't) History and Significance.

39 (con't). Sources of information:

ARCHITECTURAL/HISTORIC INVENTORY FORM

1. Survey No. SLAS043-071		2. Survey Name: Modern Church Survey	
3. County: St. Louis		4. Address: 11035 Tesson Ferry Rd	
5. City: Concord Village	Vicinity: <input type="checkbox"/>	6. UTM: / /	7. Township/Range/Section: T: R: S:
8. Historic Name (if known): First Church of Christian Science		9. Present/Other name (if known): Evangelical Full Gospel Assembly	
10. Ownership: <input checked="" type="checkbox"/> Private <input type="checkbox"/> Public		11. Current Use: Religious	

ARCHITECTURAL INFORMATION

12. Category of property: <input checked="" type="checkbox"/> building(s) <input type="checkbox"/> site <input type="checkbox"/> structure <input type="checkbox"/> object		19. Chimney placement:	26. Outbuildings (list, describe in box 26 con't):
13. Architectural style or vernacular type: Mid-Century Modern		20. Structural system:	
14. Plan shape: Irregular		21. Ext. wall cladding: Brick	
15. No. of stories: 1 Front, 2		22. Foundation material:	
16. No. of bays (1 st floor):		23. Basement type:	
17. Roof type: Flat		24. Front Porch type:	
18. Roof material:		25. Acreage (rural): Visible from public road? <input checked="" type="checkbox"/>	27. Changes: <input type="checkbox"/> Addition(s) Date(s): <input type="checkbox"/> Altered Date(s): <input type="checkbox"/> Moved Date(s): <input type="checkbox"/> Other Date(s): Endangered by:
28. Further description of building features and associated resources on continuation page. <input checked="" type="checkbox"/>			

HISTORICAL DATA

29. Construction date: 1967		32. Architect: Faulkner & Associates	35. Previously surveyed? <input type="checkbox"/> Survey name:
30. Significant date/period:		33. Builder: Vogel Construction	36. On National Register? <input type="checkbox"/> indiv. <input type="checkbox"/> district Nomination:
31. Area(s) of significance:		34. Original or significant owner:	37. National Register eligible? <input type="checkbox"/> individually eligible <input type="checkbox"/> district potential
38. History and significance on continuation page. <input checked="" type="checkbox"/>			
39. Sources of information on continuation page. <input checked="" type="checkbox"/>			

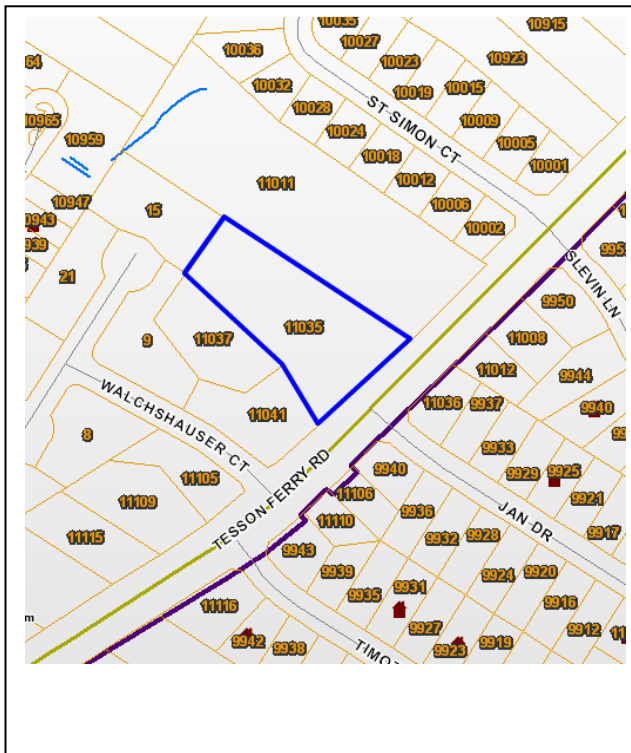
OTHER:

40. Current owner/address: Evangelical Full Gospel Assembly, 11011 Tesson Ferry Rd, 63123		41. Form prepared by (name and organization): Catie Myers, St. Louis County Parks	42. Survey date: 2009
			43. Date of revisions: 10/2010

FOR SHPO USE:

Date entered in inventory:	Level of survey <input type="checkbox"/> reconnaissance <input type="checkbox"/> intensive	Additional research needed? <input type="checkbox"/> yes <input type="checkbox"/> no
National Register Status: <input type="checkbox"/> listed <input type="checkbox"/> in listed district Name: <input type="checkbox"/> pending listing <input type="checkbox"/> eligible (individually) <input type="checkbox"/> eligible (district) <input type="checkbox"/> not eligible <input type="checkbox"/> not determined	Other:	

Location Map:



Site Map/plan (include north arrow):



ADDITIONAL INFORMATION:

26. (con't) Description of Environment and Outbuildings.

The 1.35 acre property is located on the west side of Tesson Ferry Road, to the north of Walchshauser Court, and south of St. Simon Court. The entry is off Tesson Ferry, with a paved circular drive in front of the structure that wraps around to a large parking lot to the rear of the building.

28. (con't) Further Description of important architectural features.

This brown brick structure faces east. The east elevation sits slightly lower than the main sanctuary. There is an ashlar arcade of five segmental arched openings that rise above the parapet level. The center three bays open to a recessed courtyard. The west side of the interior courtyard has three additional ashlar openings with floor-to-ceiling windows and a double door entry in the center window. There are two pairs of glass globe torch light fixtures on each side of the entry. The west elevation has three single-pane, floor-to-ceiling windows framed in ashlar, with an additional two replacement doors inset in the original window spaces. The west elevation opens to a balcony with steps on both sides. The basement is partly above ground level with two staircases descending to a lower level entry area. There are five single pane arched windows with three courses of headers in segmental arches. A four-sided spire sits diagonally on a square base with open arched buttresses for support.

38. (con't) History and Significance.

The First Church of Christ Scientist Concord Village was established in the spring of 1957 and at first met at in members' homes, then in a paint store, a shoe store, and the Concord elementary school. In 1958, the congregation purchased the current church property from the Wohlschlaeger family and remodeled an existing house into a church. That year, the church was chartered as a Society, then as the First Church of Christ, Scientist, Concord Village in 1962. Until 1968, when the present structure was built, the church met in the remodeled home. In the fall of 1967, ground was broken for the existing building, designed by Faulkner & Associates. While the church was being constructed, the converted home needed to be demolished for space, and the congregation met at St. Phillip's United Church of Christ on Lavinia Avenue for several months.

Charles Draper Faulkner was a Chicago-based architect well-known for his design of Christian Science churches throughout the country. In 1919, Faulkner opened his own firm in Chicago and after his son, Charles Draper Faulkner, Jr.

joined him, the firm was named Faulkner, Faulkner & Associates. Faulkner, Sr. died in 1979.

39 (con't). Sources of information:

Eberle, Jean Fahey. *A Starting Point: A History of the Oakville-Mehlville-Concord Village Communities*. Virginia Beach, VA: Donning Company Publishers, 1993.

Petersen, Ron. Church Survey form. Received 25 Oct 2010. Saint Louis County Parks Department. History Files. St. Louis, MO.



FIRST CHURCH OF CHRIST, SCIENTIST
CONCORD VILLAGE, MISSOURI

HISTORICAL SKETCH

As the Charter Member, it is with much gratitude and reverence that I am privileged to be a part of this joyous occasion of the Dedication of this Church Edifice, the First Church of Christ, Scientist, Concord Village.

I would like to recall some of the memories I have of the growth of this Church.

In the spring of 1957, a neighbor approached me to see if I would be interested in helping to form a Christian Science Church in this area. Of course, I said, yes. She held a meeting of about 10 persons in her home and it was decided to go forward and meet in the different homes on Sunday evenings. We soon outgrew the homes and moved to the downstairs of a paint store. The second Sunday, we found it was flooded, so we moved upstairs, which was very inadequate. Then the daughter of one of our members, and the mother of our present 2nd Reader, offered us her shoe store as a meeting place, which we accepted.

On the first Sunday of September 1957, we held our first Sunday morning service and Sunday School at an elementary school gym. We learn in Christian Science, "Divine Love always has met and always will meet every human need." With the generosity of our members and congregation we collected more than enough for our rent. We met at the school all winter.

With a Building Committee in force in May of 1958, we purchased this property with a house on it. By this time our membership had grown to about 15. We remodeled the house to meet our requirements and offered bonds to be retired in 10 years to our members and friends.

On August 28, 1958, we were chartered as a Society, and on February 2, 1962, we were chartered as the First Church of Christ, Scientist, Concord Village, with a Sunday School, Reading Room, and a Journal listed practitioner.

Many Sundays there was standing room only and we soon had to enlarge this building, and in 1964 – 7 years instead of 10 – we retired our last bond on this property.

Another Building Committee was formed and went to work on getting a permanent edifice built. In the fall of 1967 we broke ground, issued new bonds with no interest for 5 years, and acquired a large mortgage for 20 years. We retired all these bonds within the 5 years, and paid off the mortgage in 18 years.

In the spring of 1968, we laid the corner stone. It was shortly thereafter that it was necessary for the house to be demolished to make room for the completion of our church. The members of the St. Phillip's United Church of Christ on Lavinia Avenue offered their church to us for services which we used for several months.

The Saturday and Sunday before Christmas of 1968, carpet was still being laid and pews were being set in the new church. Monday and Tuesday the drapes were hung and on Wednesday, Christmas Eve, we held our first service with snow falling outside and joy and gratitude overflowing inside.

We have had our demonstrations to make but we have always met them with love, being of one Mind, Thought, and Purpose.

We wish to thank everyone that has had a part in the completion of this IDEA, not only the members but the congregation that has helped make it a reality.

It has been a great privilege to be a part of the realization and dedication of the First Church of Christ, Scientist, Concord Village.

Thank you.

Audrey Mueller

CHRISTIAN SCIENCE SOCIETY OF CONCORD VILLAGE
FIRST CHURCH OF CHRIST SCIENTIST, CONCORD VILLAGE, MISSOURI
11035 Tesson Ferry Road

PURCHASE OF SITE

Book 4006, page 272, September 13, 1958

Bertha Frank to Christian Science Society of Concord Village

Deed of Trust, Book 4006, page 274, \$30,000

Signed by Alvera L. Brodbeck, chairman

SALE OF SITE

Book 18977, page 1953, June 17, 2010

First Church of Christ Scientist, Concord Village, Missouri

Signed by Ron Peterson, chairman

to Evangelical Full Gospel Assembly, 11011 Tesson Ferry Road

ARCHITECTURAL/HISTORIC INVENTORY FORM

1. Survey No. SLAS043-072		2. Survey Name: Modern Church Survey	
3. County: St. Louis		4. Address: 10708 Lavinia Dr	
5. City: Concord Village	Vicinity: <input type="checkbox"/>	6. UTM: / /	7. Township/Range/Section: T: R: S:
8. Historic Name (if known): St. Philip's United Church of Christ		9. Present/Other name (if known):	
10. Ownership: <input checked="" type="checkbox"/> Private <input type="checkbox"/> Public		11. Historic Use (if known): Religious	11. Current Use: Religious

ARCHITECTURAL INFORMATION

12. Category of property: <input checked="" type="checkbox"/> building(s) <input type="checkbox"/> site <input type="checkbox"/> structure <input type="checkbox"/> object		19. Chimney placement:	26. Outbuildings (list, describe in box 26 con't):
13. Architectural style or vernacular type: Mid-Century Modern		20. Structural system:	
14. Plan shape: Irregular		21. Ext. wall cladding: Brick	
15. No. of stories: 1		22. Foundation material:	
16. No. of bays (1 st floor): Irregular		23. Basement type:	27. Changes: <input checked="" type="checkbox"/> Addition(s) Date(s): 1979; 1988 <input type="checkbox"/> Altered Date(s): <input type="checkbox"/> Moved Date(s): <input type="checkbox"/> Other Date(s): Endangered by:
17. Roof type: Gable		24. Front Porch type:	
18. Roof material: Composite Shingle		25. Acreage (rural): Visible from public road? <input checked="" type="checkbox"/>	
28. Further description of building features and associated resources on continuation page. <input checked="" type="checkbox"/>			

HISTORICAL DATA

29. Construction date: 1961		32. Architect: Smith & Entzeroth	35. Previously surveyed? <input type="checkbox"/> Survey name:
30. Significant date/period:		33. Builder:	36. On National Register? <input type="checkbox"/> indiv. <input type="checkbox"/> district Nomination:
31. Area(s) of significance:		34. Original or significant owner:	37. National Register eligible? <input type="checkbox"/> individually eligible <input type="checkbox"/> district potential
38. History and significance on continuation page. <input checked="" type="checkbox"/>			
39. Sources of information on continuation page. <input checked="" type="checkbox"/>			

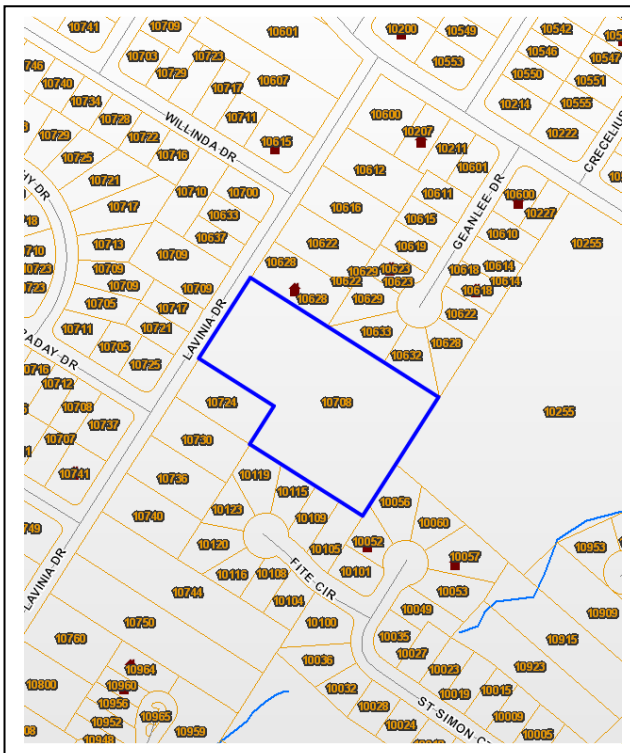
OTHER:

40. Current owner/address: St. Philips Evangelical Reformed Church, 10708 Lavinia, 63123		41. Form prepared by (name and organization): Catie Myers, St. Louis County Parks	42. Survey date: 2009
			43. Date of revisions: August 2010

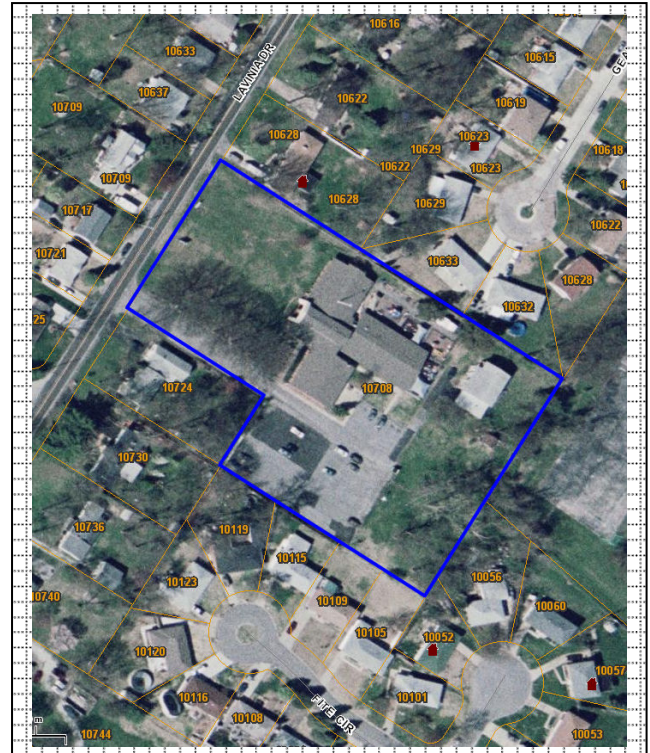
FOR SHPO USE:

Date entered in inventory:	Level of survey <input type="checkbox"/> reconnaissance <input type="checkbox"/> intensive	Additional research needed? <input type="checkbox"/> yes <input type="checkbox"/> no
National Register Status: <input type="checkbox"/> listed <input type="checkbox"/> in listed district Name: <input type="checkbox"/> pending listing <input type="checkbox"/> eligible (individually) <input type="checkbox"/> eligible (district) <input type="checkbox"/> not eligible <input type="checkbox"/> not determined		Other:

Location Map:



Site Map/plan (include north arrow):



ADDITIONAL INFORMATION:

26. (con't) Description of Environment and Outbuildings.

The church sits on 3.09 acres in a primarily residential area. Lavinia Drive runs northeast-southwest, and the property is located on the southeast side of the road. The church is situated in the center with a paved parking lot to the south, accessed by a drive off Lavinia.

28. (con't) Further Description of important architectural features.

The structure has three wings projecting in different directions from the worship space, in a sort of pin-wheel shape. The east wing, projecting towards the rear of the sanctuary, has ten narrow bays separated by brick piers with recessed mortar. The last four bays are possibly from a later period and have vertical siding over the transoms. The south wing has two double doors that open to a back parking lot and two paired floor-to-ceiling windows. The center of the structure has a low gabled arch framing a brick wall with a cross. The arch is a series of moldings set back to create a proscenium effect. The side walls are higher than the wing gables and are of a composition material. All of the windows are set in narrow slits. A metal spire sits on top. There is a separate house at the rear of the property.

38. (con't) History and Significance.

St. Phillip's United Church of Christ was established in 1957 and first met in the basement of Tesson Valley Hall, then Dressel School. In 1961, the current sanctuary was built to the designs of Smith & Entzeroth. In 1979, an addition was made to the complex, designed by Wedemeyer, Cernik & Corrubia.

The firm of Smith & Entzeroth designed several major projects in St. Louis, including the Pierre Laclede Center, Interco Corporate Tower, the 500 Broadway Building, renovation of the west wing of the St. Louis Art Museum, as well as a number of churches and schools. Smith was born and raised in Webster Groves, and received his degree from the University of Illinois at Champaign-Urbana. As an active leader in the Boy Scouts for most of his life, Smith won a national architecture award for his design of the chapel at Beaumont Scout Reservation near Eureka.

39 (con't). Sources of information:

"Our History." *Welcome to St. Phillip's U.C.C.* St. Phillip's United Church of Christ. Web. 9 July 2010.



ARCHITECTURAL/HISTORIC INVENTORY FORM

1. Survey No. SLAS043-073		2. Survey Name: Modern Church Survey	
3. County: St. Louis		4. Address: 11019 Mueller	
5. City: Concord Village	Vicinity: <input type="checkbox"/>	6. UTM: / /	7. Township/Range/Section: T: R: S:
8. Historic Name (if known): St. Simon the Apostle Church		9. Present/Other name (if known):	
10. Ownership: <input checked="" type="checkbox"/> Private <input type="checkbox"/> Public		11. Historic Use (if known): Religious	11. Current Use: Religious

ARCHITECTURAL INFORMATION

12. Category of property: <input checked="" type="checkbox"/> building(s) <input type="checkbox"/> site <input type="checkbox"/> structure <input type="checkbox"/> object		19. Chimney placement:	26. Outbuildings (list, describe in box 26 con't):
13. Architectural style or vernacular type: Mid-Century Modern		20. Structural system:	
14. Plan shape:		21. Ext. wall cladding: Brick	
15. No. of stories: 1		22. Foundation material:	
16. No. of bays (1 st floor):		23. Basement type:	27. Changes: <input checked="" type="checkbox"/> Addition(s) Date(s): 1961; 1977; 2001 <input type="checkbox"/> Altered Date(s): <input type="checkbox"/> Moved Date(s): <input type="checkbox"/> Other Date(s): Endangered by:
17. Roof type: Flat		24. Front Porch type:	
18. Roof material:		25. Acreage (rural): Visible from public road? <input checked="" type="checkbox"/>	
28. Further description of building features and associated resources on continuation page. <input checked="" type="checkbox"/>			

HISTORICAL DATA

29. Construction date: 1959		32. Architect: Raymond E. Maritz & Sons	35. Previously surveyed? <input type="checkbox"/> Survey name:
30. Significant date/period:		33. Builder: A. W. Schnur Construction Co.	36. On National Register? <input type="checkbox"/> indiv. <input type="checkbox"/> district Nomination:
31. Area(s) of significance:		34. Original or significant owner:	37. National Register eligible? <input type="checkbox"/> individually eligible <input type="checkbox"/> district potential
38. History and significance on continuation page. <input type="checkbox"/>			
39. Sources of information on continuation page. <input type="checkbox"/>			

OTHER:



40. Current owner/address:	41. Form prepared by (name and organization): Catie Myers, St. Louis County Parks	42. Survey date: 2009
		43. Date of revisions: 8/2010

FOR SHPO USE:

Date entered in inventory:	Level of survey <input type="checkbox"/> reconnaissance <input type="checkbox"/> intensive	Additional research needed? <input type="checkbox"/> yes <input type="checkbox"/> no
National Register Status: <input type="checkbox"/> listed <input type="checkbox"/> in listed district Name: <input type="checkbox"/> pending listing <input type="checkbox"/> eligible (individually) <input type="checkbox"/> eligible (district) <input type="checkbox"/> not eligible <input type="checkbox"/> not determined		
Other:		

Location Map:

Site Map/plan (include north arrow):



ADDITIONAL INFORMATION:

26. (con't) Description of Environment and Outbuildings.

28. (con't) Further Description of important architectural features.

The sanctuary is a large square with an ashlar parapet and lower side wings. The north elevation has a small concrete grill. To the west, located at the southwest corner of the original church, is a gymnasium. The education building is situated to the south of the sanctuary. It has 16 bays with four windows and an entry in between the fourth and fifth bays at the south end. A newer sanctuary was built in 2001. A 1984 sculpture by Wiktor Szostalo is incorporated on the property.

38. (con't) History and Significance.

The 1959 church and school were dedicated in December of 1961. The 1961 school addition was designed by George J. Maritz of Ramond E. Maritz & Sons with G.T. Lawlor serving as the general contractor. The 1977 church remodel, which included a new tower and porte-cochere, was dedicated in 1978.

39 (con't). Sources of information:

ARCHITECTURAL/HISTORIC INVENTORY FORM

1. Survey No. SLAS043-074		2. Survey Name: Modern Church Survey	
3. County: St. Louis		4. Address: 206 Emerling	
5. City: Cool Valley	Vicinity: <input type="checkbox"/>	6. UTM: / /	7. Township/Range/Section: T: R: S:
8. Historic Name (if known): Christ Memorial Baptist Church		9. Present/Other name (if known): New Horizon Church	
10. Ownership: <input checked="" type="checkbox"/> Private <input type="checkbox"/> Public		11. Current Use: Religious	

ARCHITECTURAL INFORMATION

12. Category of property: <input checked="" type="checkbox"/> building(s) <input type="checkbox"/> site <input type="checkbox"/> structure <input type="checkbox"/> object		19. Chimney placement:	26. Outbuildings (list, describe in box 26 con't):
13. Architectural style or vernacular type:		20. Structural system:	
14. Plan shape: Rectangular		21. Ext. wall cladding: Brick	
15. No. of stories: 2		22. Foundation material:	
16. No. of bays (1 st floor): 7		23. Basement type:	
17. Roof type: Hipped Gable		24. Front Porch type:	
18. Roof material: Shingle - grey		25. Acreage (rural): Visible from public road? <input checked="" type="checkbox"/>	27. Changes: <input type="checkbox"/> Addition(s) Date(s): <input type="checkbox"/> Altered Date(s): <input type="checkbox"/> Moved Date(s): <input type="checkbox"/> Other Date(s): Endangered by:
28. Further description of building features and associated resources on continuation page. <input checked="" type="checkbox"/>			

HISTORICAL DATA

29. Construction date: 1967 (education building)		32. Architect:	35. Previously surveyed? <input type="checkbox"/> Survey name:
30. Significant date/period:		33. Builder:	36. On National Register? <input type="checkbox"/> indiv. <input type="checkbox"/> district Nomination:
31. Area(s) of significance:		34. Original or significant owner:	37. National Register eligible? <input type="checkbox"/> individually eligible <input type="checkbox"/> district potential
38. History and significance on continuation page. <input type="checkbox"/>			
39. Sources of information on continuation page. <input type="checkbox"/>			


OTHER:

40. Current owner/address:	41. Form prepared by (name and organization):	42. Survey date: 2009
		43. Date of revisions:


FOR SHPO USE:

Date entered in inventory:	Level of survey <input type="checkbox"/> reconnaissance <input type="checkbox"/> intensive	Additional research needed? <input type="checkbox"/> yes <input type="checkbox"/> no
National Register Status: <input type="checkbox"/> listed <input type="checkbox"/> in listed district Name: <input type="checkbox"/> pending listing <input type="checkbox"/> eligible (individually) <input type="checkbox"/> eligible (district) <input type="checkbox"/> not eligible <input type="checkbox"/> not determined	Other:	

Location Map:



Site Map/plan (include north arrow):



ADDITIONAL INFORMATION:

26. (con't) Description of Environment and Outbuildings.

28. (con't) Further Description of important architectural features.

Constructed of tan and brown roman brick with sand colored mortar. The sanctuary's north elevation has a prow with wide overhangs and contains the same detailing as the education wing. To the west, there is a separate education structure that is a ten-bays with a t-shaped gable and contains a one-story wing at the lower level, two-stories at grade. The fascia is angled inward with vertical wooden strips. The tower is four-sided diamond shaped with openings on the longer ends. Brick panels are the screens for the metal framework inside the tower. (The tower speakers are by Stromberg-Carlson.)

38. (con't) History and Significance.

39 (con't). Sources of information:

ARCHITECTURAL/HISTORIC INVENTORY FORM

1. Survey No. SLAS043-075		2. Survey Name: Modern Church Survey	
3. County: St. Louis		4. Address: 1610 S Florissant	
5. City: Cool Valley	Vicinity: <input type="checkbox"/>	6. UTM: / /	7. Township/Range/Section: T: R: S:
8. Historic Name (if known): Faith Evangelical Lutheran Church		9. Present/Other name (if known): Church of the Living God	
10. Ownership: <input checked="" type="checkbox"/> Private <input type="checkbox"/> Public		11. Historic Use (if known): Religious	
		11. Current Use: Religious	

ARCHITECTURAL INFORMATION

12. Category of property: <input checked="" type="checkbox"/> building(s) <input type="checkbox"/> site <input type="checkbox"/> structure <input type="checkbox"/> object		19. Chimney placement:	26. Outbuildings (list, describe in box 26 con't):
13. Architectural style or vernacular type:		20. Structural system:	
14. Plan shape: Irregular		21. Ext. wall cladding: Brick	
15. No. of stories: 1		22. Foundation material:	
16. No. of bays (1 st floor):		23. Basement type:	
17. Roof type: Gable – low/Flat		24. Front Porch type:	
18. Roof material: Shingle		25. Acreage (rural): Visible from public road? <input checked="" type="checkbox"/>	27. Changes: <input type="checkbox"/> Addition(s) Date(s): <input type="checkbox"/> Altered Date(s): <input type="checkbox"/> Moved Date(s): <input type="checkbox"/> Other Date(s): Endangered by:
28. Further description of building features and associated resources on continuation page. <input checked="" type="checkbox"/>			

HISTORICAL DATA

29. Construction date: c.1960		32. Architect: Pearce & Pearce	35. Previously surveyed? <input type="checkbox"/> Survey name:
30. Significant date/period:		33. Builder:	36. On National Register? <input type="checkbox"/> indiv. <input type="checkbox"/> district Nomination:
31. Area(s) of significance:		34. Original or significant owner:	37. National Register eligible? <input type="checkbox"/> individually eligible <input type="checkbox"/> district potential
38. History and significance on continuation page. <input type="checkbox"/>			
39. Sources of information on continuation page. <input type="checkbox"/>			

OTHER:



40. Current owner/address:	41. Form prepared by (name and organization):	42. Survey date: 2009
		43. Date of revisions:

FOR SHPO USE:

Date entered in inventory:	Level of survey <input type="checkbox"/> reconnaissance <input type="checkbox"/> intensive	Additional research needed? <input type="checkbox"/> yes <input type="checkbox"/> no
National Register Status: <input type="checkbox"/> listed <input type="checkbox"/> in listed district Name: <input type="checkbox"/> pending listing <input type="checkbox"/> eligible (individually) <input type="checkbox"/> eligible (district) <input type="checkbox"/> not eligible <input type="checkbox"/> not determined		
Other:		

Location Map:

Site Map/plan (include north arrow):



ADDITIONAL INFORMATION:

26. (con't) Description of Environment and Outbuildings.


Structure has a large set-back from the road on a steep hill. A sign, "FAITH", frames an aluminum cross.

28. (con't) Further Description of important architectural features.

Constructed of tan brick in American common bond. The sanctuary side walls are accordion with window paired with wide ashlar mullions between. The west elevation has floor to ceiling windows. A two-story, flat roof office wing projects to the south from the west elevation. From the east elevation, a two-story, flat roof education wing projects to the south, and wraps around to the rear of the sanctuary. There is a double door entry with wide side lights. The entry terrace is bridge-like at grade level over the decline of the hill. A court is formed by the two wings, and is used as a playground. The tower projects off of the west office wing and has accordion shaped walls.

38. (con't) History and Significance.

39 (con't). Sources of information:



ARCHITECTURAL/HISTORIC INVENTORY FORM

1. Survey No. SLAS043-076		2. Survey Name: Modern Church Survey	
3. County: St. Louis		4. Address: 1115 S Florissant	
5. City: Cool Valley	Vicinity: <input type="checkbox"/>	6. UTM: / /	7. Township/Range/Section: T: R: S:
8. Historic Name (if known): Our Lady of Guadalupe		9. Present/Other name (if known):	
10. Ownership: <input checked="" type="checkbox"/> Private <input type="checkbox"/> Public		11. Historic Use (if known): Religious	11. Current Use: Religious

ARCHITECTURAL INFORMATION

12. Category of property: <input checked="" type="checkbox"/> building(s) <input type="checkbox"/> site <input type="checkbox"/> structure <input type="checkbox"/> object	19. Chimney placement:	26. Outbuildings (list, describe in box 26 cont): Ranch structure at 17 Hawksberry serves as the Rectory. The convent is a seven-bay brick rectangle with a hipped gable. There is a shrine at the west end of the parking lot.
13. Architectural style or vernacular type: Mid-Century Modern	20. Structural system:	
14. Plan shape: L-Shaped	21. Ext. wall cladding: Brick	
15. No. of stories: 1	22. Foundation material:	
16. No. of bays (1 st floor):	23. Basement type: Full	27. Changes: <input checked="" type="checkbox"/> Addition(s) Date(s): 1959; 1961 <input type="checkbox"/> Altered Date(s): <input type="checkbox"/> Moved Date(s): <input type="checkbox"/> Other Date(s): Endangered by:
17. Roof type: Hipped/Flat	24. Front Porch type: Umbrage	
18. Roof material: Composite Shingle	25. Acreage (rural): Visible from public road? <input checked="" type="checkbox"/>	
28. Further description of building features and associated resources on continuation page. <input checked="" type="checkbox"/>		

HISTORICAL DATA

29. Construction date: 1955	32. Architect: Raymond E. Maritz	35. Previously surveyed? <input type="checkbox"/> Survey name:
30. Significant date/period:	33. Builder:	36. On National Register? <input type="checkbox"/> indiv. <input type="checkbox"/> district Nomination:
31. Area(s) of significance:	34. Original or significant owner:	37. National Register eligible? <input type="checkbox"/> individually eligible <input type="checkbox"/> district potential
38. History and significance on continuation page. <input checked="" type="checkbox"/>		
39. Sources of information on continuation page. <input checked="" type="checkbox"/>		

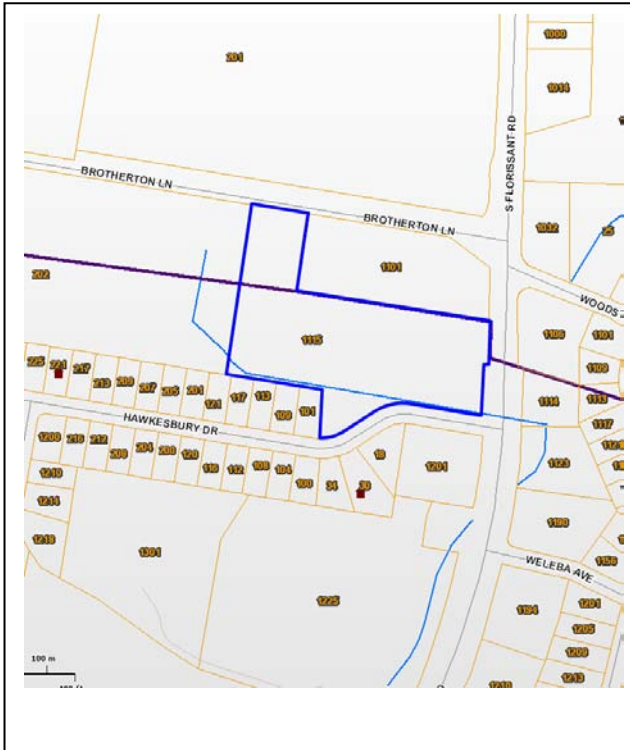
OTHER:

40. Current owner/address: St. Louis County Catholic Church Real Estate, 1115 S Florissant, 63121	41. Form prepared by (name and organization): Catie Myers, St. Louis County Parks	42. Survey date: 2009
		43. Date of revisions: August 2010

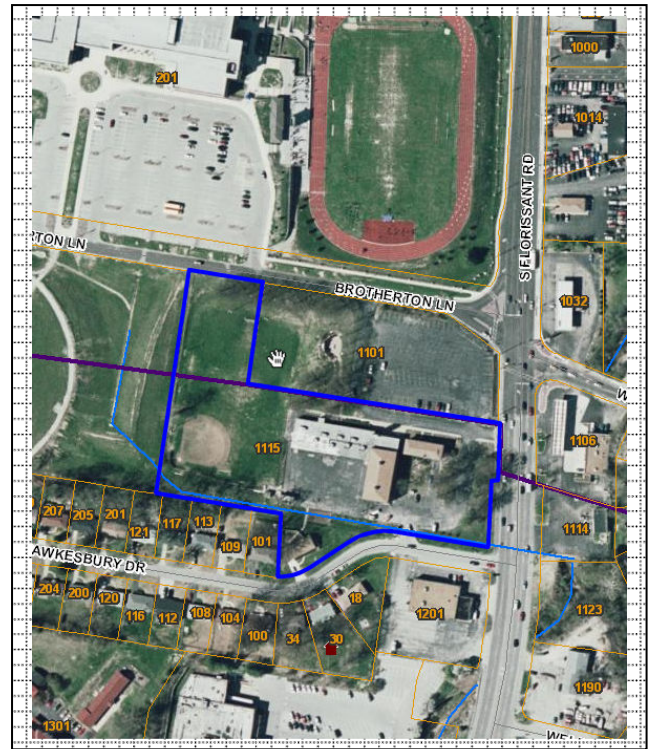
FOR SHPO USE:

Date entered in inventory:	Level of survey <input type="checkbox"/> reconnaissance <input type="checkbox"/> intensive	Additional research needed? <input type="checkbox"/> yes <input type="checkbox"/> no
National Register Status: <input type="checkbox"/> listed <input type="checkbox"/> in listed district Name: <input type="checkbox"/> pending listing <input type="checkbox"/> eligible (individually) <input type="checkbox"/> eligible (district) <input type="checkbox"/> not eligible <input type="checkbox"/> not determined	Other:	

Location Map:



Site Map/plan (include north arrow):



ADDITIONAL INFORMATION:

26. (con't) Description of Environment and Outbuildings.

The church and school sit on a 4.18 acre property, with S. Florissant Road to the east, Brotherton Lane to the north, and Hawkesbury Drive to the south. The church and school sit on the eastern portion of the property, with the athletic field to the west.

28. (con't) Further Description of important architectural features.

Constructed of red and light red brick. The sanctuary entry is in a one-bay, one-story wing that projects north from the body of the church. Enclosed on three sides, a porch is created with two stone columns. Under the porch is the double door entry with single doors in the side bays, framed in ashlar. The tower projects from the porch with a large center opening, but no bell. The sanctuary is lighted by clerestory windows and four circular windows at a lower level. On the south elevation, the basement is fully exposed and has a double door entry near the south end. A long, low, flat education wing of three bays plus an entrance extends west from the church. The south elevation of the education wing has entrances at both the east and west ends. Windows above the entries are filled with glass block. The doors and window sashes are painted maroon.

38. (con't) History and Significance.

Our Lady of Guadalupe was founded in 1954. The St. Louis Archdiocese purchased the property from the Franciscan Sisters. The following year, the church and education building were completed. In 1959, an additional eight classrooms were built. The current rectory, at 17 Hawkesbury Drive, previously served as the convent until one was constructed in 1961. In 1969, additional property was purchased from the Franciscan Sisters to complete the Athletic Field.

After returning from World War I, in 1919, Raymond E. Maritz created a partnership with his office manager, W. Ridgely Young. In the 1920s and 1930s, Maritz & Young were the most fashionable designers of residences in the popular "period" styles of the era, including Tudor, Georgian, Spanish, and Italian Renaissance. They were known for their fine craftsmanship as well as their stylistic flair. The nature of the practice changed as the demand for period houses declined in the 1930s, and the firm turned to more institutional work. Raymond's twin sons joined the firm in 1948, and with Young's death in 1949, the name became Raymond E. Maritz & Sons. Raymond Senior remained active until his death in 1973.

39 (con't). Sources of information:

"Parish History." *Queen of the Americas*. Our Lady of Guadalupe Roman Catholic Church. Web. 9 July 2010.



ARCHITECTURAL/HISTORIC INVENTORY FORM

1. Survey No. SLAS043-077		2. Survey Name: Modern Church Survey	
3. County: St. Louis		4. Address: 8420 Hill Ave	
5. City: Cool Valley	Vicinity: <input type="checkbox"/>	6. UTM: / /	7. Township/Range/Section: T: R: S:
8. Historic Name (if known): Parmenas Assembly Church		9. Present/Other name (if known): True Vine Missionary Baptist Church	
10. Ownership: <input checked="" type="checkbox"/> Private <input type="checkbox"/> Public		11. Historic Use (if known): Religious	
		11. Current Use: Religious	

ARCHITECTURAL INFORMATION

12. Category of property: <input checked="" type="checkbox"/> building(s) <input type="checkbox"/> site <input type="checkbox"/> structure <input type="checkbox"/> object		19. Chimney placement:	26. Outbuildings (list, describe in box 26 con't):
13. Architectural style or vernacular type:		20. Structural system: Concrete block	
14. Plan shape: Rectangular		21. Ext. wall cladding: Brick	
15. No. of stories: 1		22. Foundation material: Concrete block	
16. No. of bays (1 st floor): 4		23. Basement type:	
17. Roof type: Gable		24. Front Porch type:	
18. Roof material: Composite Shingle – grey		25. Acreage (rural): Visible from public road? <input checked="" type="checkbox"/>	27. Changes: <input type="checkbox"/> Addition(s) Date(s): <input type="checkbox"/> Altered Date(s): <input type="checkbox"/> Moved Date(s): <input type="checkbox"/> Other Date(s): Endangered by:
28. Further description of building features and associated resources on continuation page. <input checked="" type="checkbox"/>			

HISTORICAL DATA

29. Construction date:	32. Architect:	35. Previously surveyed? <input type="checkbox"/> Survey name:
30. Significant date/period:	33. Builder:	36. On National Register? <input type="checkbox"/> indiv. <input type="checkbox"/> district Nomination:
31. Area(s) of significance:	34. Original or significant owner:	37. National Register eligible? <input type="checkbox"/> individually eligible <input type="checkbox"/> district potential
38. History and significance on continuation page. <input type="checkbox"/>		
39. Sources of information on continuation page. <input type="checkbox"/>		

OTHER:

40. Current owner/address:	41. Form prepared by (name and organization):	42. Survey date: 2009
		43. Date of revisions:


FOR SHPO USE:

Date entered in inventory:	Level of survey <input type="checkbox"/> reconnaissance <input type="checkbox"/> intensive	Additional research needed? <input type="checkbox"/> yes <input type="checkbox"/> no
National Register Status: <input type="checkbox"/> listed <input type="checkbox"/> in listed district Name: <input type="checkbox"/> pending listing <input type="checkbox"/> eligible (individually) <input type="checkbox"/> eligible (district) <input type="checkbox"/> not eligible <input type="checkbox"/> not determined	Other:	

Location Map:



Site Map/plan (include north arrow):



ADDITIONAL INFORMATION:

26. (con't) Description of Environment and Outbuildings.

28. (con't) Further Description of important architectural features.

The structure is constructed of concrete block, but the north, south, and east ends are covered with a veneer of combed red brick. There are leaded glass windows and paneled spandrels.

38. (con't) History and Significance.

The cornerstone of the current congregation says 1989, but originating in 1930.

39 (con't). Sources of information:

ARCHITECTURAL/HISTORIC INVENTORY FORM

1. Survey No. SLAS043-078		2. Survey Name: Modern Church Survey	
3. County: St. Louis		4. Address: 9916 E Watson Rd at Sturdy	
5. City: Crestwood	Vicinity: <input type="checkbox"/>	6. UTM: / /	7. Township/Range/Section: T: R: S:
8. Historic Name (if known): Crestwood Baptist Church		9. Present/Other name (if known): First Baptist Church of Crestwood	
10. Ownership: <input checked="" type="checkbox"/> Private <input type="checkbox"/> Public		11. Historic Use (if known): Religious	
		11. Current Use: Religious	

ARCHITECTURAL INFORMATION

12. Category of property: <input checked="" type="checkbox"/> building(s) <input type="checkbox"/> site <input type="checkbox"/> structure <input type="checkbox"/> object		19. Chimney placement:	26. Outbuildings (list, describe in box 26 con't):
13. Architectural style or vernacular type:		20. Structural system:	
14. Plan shape:		21. Ext. wall cladding: Brick	
15. No. of stories: 1		22. Foundation material:	
16. No. of bays (1 st floor):		23. Basement type:	
17. Roof type: Gable/Flat		24. Front Porch type:	
18. Roof material: Composite Shingle		25. Acreage (rural): Visible from public road? <input checked="" type="checkbox"/>	27. Changes: <input type="checkbox"/> Addition(s) Date(s): <input type="checkbox"/> Altered Date(s): <input type="checkbox"/> Moved Date(s): <input type="checkbox"/> Other Date(s): Endangered by:
28. Further description of building features and associated resources on continuation page. <input checked="" type="checkbox"/>			

HISTORICAL DATA

29. Construction date:	32. Architect:	35. Previously surveyed? <input type="checkbox"/> Survey name:
30. Significant date/period:	33. Builder:	36. On National Register? <input type="checkbox"/> indiv. <input type="checkbox"/> district Nomination:
31. Area(s) of significance:	34. Original or significant owner:	37. National Register eligible? <input type="checkbox"/> individually eligible <input type="checkbox"/> district potential
38. History and significance on continuation page. <input type="checkbox"/>		
39. Sources of information on continuation page. <input type="checkbox"/>		

OTHER:

40. Current owner/address:	41. Form prepared by (name and organization):	42. Survey date: 2009
		43. Date of revisions:


FOR SHPO USE:

Date entered in inventory:	Level of survey <input type="checkbox"/> reconnaissance <input type="checkbox"/> intensive	Additional research needed? <input type="checkbox"/> yes <input type="checkbox"/> no
National Register Status: <input type="checkbox"/> listed <input type="checkbox"/> in listed district Name: <input type="checkbox"/> pending listing <input type="checkbox"/> eligible (individually) <input type="checkbox"/> eligible (district) <input type="checkbox"/> not eligible <input type="checkbox"/> not determined	Other:	

Location Map:



Site Map/plan (include north arrow):



ADDITIONAL INFORMATION:

26. (con't) Description of Environment and Outbuildings.

28. (con't) Further Description of important architectural features.

The red brick sanctuary has three irregular bays with thin vertical windows. It has low basement windows and a simple double door entry on the west elevation. The east elevation contains a primary entry under a saltbox roofline with a small canopy in front of the door. A brick tower with random coursed stonework is located at the north end of the sanctuary. To the south is a two-story education wing with seven bays on the east elevation and an exposed concrete basement. The primary entry is situated at a right angle to the church.

38. (con't) History and Significance.

39 (con't). Sources of information:

ARCHITECTURAL/HISTORIC INVENTORY FORM

1. Survey No. SLAS043-079		2. Survey Name: Modern Church Survey	
3. County: St. Louis		4. Address: 9644 Big Bend Blvd at Diversey	
5. City: Crestwood	Vicinity: <input type="checkbox"/>	6. UTM: / /	7. Township/Range/Section: T: R: S:
8. Historic Name (if known): Crestwood Chapel		9. Present/Other name (if known): Crestwood Alliance Church	
10. Ownership: <input checked="" type="checkbox"/> Private <input type="checkbox"/> Public		11. Historic Use (if known): Religious	11. Current Use: Religious

ARCHITECTURAL INFORMATION

12. Category of property: <input checked="" type="checkbox"/> building(s) <input type="checkbox"/> site <input type="checkbox"/> structure <input type="checkbox"/> object		19. Chimney placement:	26. Outbuildings (list, describe in box 26 con't):
13. Architectural style or vernacular type:		20. Structural system:	
14. Plan shape:		21. Ext. wall cladding: Brick/Vertical Wood Siding	
15. No. of stories: 1 Front, 2		22. Foundation material:	
16. No. of bays (1 st floor):		23. Basement type:	
17. Roof type: Gable		24. Front Porch type:	
18. Roof material: Composite shingle		25. Acreage (rural): Visible from public road? <input checked="" type="checkbox"/>	27. Changes: <input type="checkbox"/> Addition(s) Date(s): <input type="checkbox"/> Altered Date(s): <input type="checkbox"/> Moved Date(s): <input type="checkbox"/> Other Date(s): Endangered by:
28. Further description of building features and associated resources on continuation page. <input checked="" type="checkbox"/>			

HISTORICAL DATA

29. Construction date:	32. Architect:	35. Previously surveyed? <input type="checkbox"/> Survey name:
30. Significant date/period:	33. Builder:	36. On National Register? <input type="checkbox"/> indiv. <input type="checkbox"/> district Nomination:
31. Area(s) of significance:	34. Original or significant owner:	37. National Register eligible? <input type="checkbox"/> individually eligible <input type="checkbox"/> district potential
38. History and significance on continuation page. <input type="checkbox"/>		
39. Sources of information on continuation page. <input type="checkbox"/>		


OTHER:

40. Current owner/address:	41. Form prepared by (name and organization):	42. Survey date: 2009
		43. Date of revisions:


FOR SHPO USE:

Date entered in inventory:	Level of survey <input type="checkbox"/> reconnaissance <input type="checkbox"/> intensive	Additional research needed? <input type="checkbox"/> yes <input type="checkbox"/> no
National Register Status: <input type="checkbox"/> listed <input type="checkbox"/> in listed district Name: <input type="checkbox"/> pending listing <input type="checkbox"/> eligible (individually) <input type="checkbox"/> eligible (district) <input type="checkbox"/> not eligible <input type="checkbox"/> not determined	Other:	

Location Map:



Site Map/plan (include north arrow):



ADDITIONAL INFORMATION:

26. (con't) Description of Environment and Outbuildings.

The structure sits at an angle to the street.

28. (con't) Further Description of important architectural features.

The structure's steep gable has vertical wood siding in the gable and brick along the bottom. The side elevations are covered in vertical wood panels. The primary entry faces Big Bend to the east. All of the windows are clear glass and the window spandrels are a single panel of an unidentifiable material. To the east is a two-story, three-bay wing. The red brick has dark, recessed mortar.

38. (con't) History and Significance.

39 (con't). Sources of information:



ARCHITECTURAL/HISTORIC INVENTORY FORM

1. Survey No. SLAS043-080		2. Survey Name: Modern Church Survey	
3. County: St. Louis		4. Address: 9525 Eddie & Park at Parkfield Place	
5. City: Crestwood	Vicinity: <input type="checkbox"/>	6. UTM: / /	7. Township/Range/Section: T: R: S:
8. Historic Name (if known): Crestwood Divine Science Church		9. Present/Other name (if known):	
10. Ownership: <input checked="" type="checkbox"/> Private <input type="checkbox"/> Public		11. Historic Use (if known): Religious	11. Current Use: Religious

ARCHITECTURAL INFORMATION

12. Category of property: <input checked="" type="checkbox"/> building(s) <input type="checkbox"/> site <input type="checkbox"/> structure <input type="checkbox"/> object		19. Chimney placement:	26. Outbuildings (list, describe in box 26 cont):
13. Architectural style or vernacular type:		20. Structural system:	
14. Plan shape: Square		21. Ext. wall cladding: Brick	
15. No. of stories: 1 Front, 2		22. Foundation material:	
16. No. of bays (1 st floor):		23. Basement type:	27. Changes: <input type="checkbox"/> Addition(s) Date(s): <input type="checkbox"/> Altered Date(s): <input type="checkbox"/> Moved Date(s): <input type="checkbox"/> Other Date(s): Endangered by:
17. Roof type: Pyramidal		24. Front Porch type:	
18. Roof material: Shingle		25. Acreage (rural): Visible from public road? <input checked="" type="checkbox"/>	
28. Further description of building features and associated resources on continuation page. <input checked="" type="checkbox"/>			

HISTORICAL DATA

29. Construction date: 1963	32. Architect:	35. Previously surveyed? <input type="checkbox"/> Survey name:
30. Significant date/period:	33. Builder:	36. On National Register? <input type="checkbox"/> indiv. <input type="checkbox"/> district Nomination:
31. Area(s) of significance:	34. Original or significant owner:	37. National Register eligible? <input type="checkbox"/> individually eligible <input type="checkbox"/> district potential
38. History and significance on continuation page. <input type="checkbox"/>		
39. Sources of information on continuation page. <input type="checkbox"/>		

OTHER:

40. Current owner/address:	41. Form prepared by (name and organization):	42. Survey date: 2009
		43. Date of revisions:


FOR SHPO USE:

Date entered in inventory:	Level of survey <input type="checkbox"/> reconnaissance <input type="checkbox"/> intensive	Additional research needed? <input type="checkbox"/> yes <input type="checkbox"/> no
National Register Status: <input type="checkbox"/> listed <input type="checkbox"/> in listed district Name: <input type="checkbox"/> pending listing <input type="checkbox"/> eligible (individually) <input type="checkbox"/> eligible (district) <input type="checkbox"/> not eligible <input type="checkbox"/> not determined	Other:	

Location Map:



Site Map/plan (include north arrow):



ADDITIONAL INFORMATION:

26. (con't) Description of Environment and Outbuildings.

28. (con't) Further Description of important architectural features.

The coral and brown brick structure sits diagonally to the road. The pyramidal roof with green shingles rises to a lantern at the top and has a slightly angled skirt along the building. The main entrance faces east and has stained glass in the side lights and doors. A port-cochere extends the roofline to the southwest. The south elevation contains three sets of three windows with quatrefoil grills and stacked brick spandrels. The west elevation has two single and one triple windows with grill work. The north elevation has two triple windows with grill work. To the north is a three-bay, flat roof education wing. The rear of the structure drops an entire story and has a terrace/patio area.

38. (con't) History and Significance.

39 (con't). Sources of information:



ARCHITECTURAL/HISTORIC INVENTORY FORM

1. Survey No. SLAS043-081		2. Survey Name: Modern Church Survey	
3. County: St. Louis		4. Address: 9373 Garber Rd at Buxton	
5. City: Crestwood	Vicinity: <input type="checkbox"/>	6. UTM: / /	7. Township/Range/Section: T: R: S:
8. Historic Name (if known): Episcopal Church of the Advent		9. Present/Other name (if known):	
10. Ownership: <input checked="" type="checkbox"/> Private <input type="checkbox"/> Public		11. Historic Use (if known): Religious	11. Current Use: Religious

ARCHITECTURAL INFORMATION

12. Category of property: <input checked="" type="checkbox"/> building(s) <input type="checkbox"/> site <input type="checkbox"/> structure <input type="checkbox"/> object		19. Chimney placement:	26. Outbuildings (list, describe in box 26 con't):
13. Architectural style or vernacular type:		20. Structural system:	
14. Plan shape:		21. Ext. wall cladding: Brick	
15. No. of stories: 1		22. Foundation material:	
16. No. of bays (1 st floor): 6		23. Basement type:	
17. Roof type: Gable/Flat		24. Front Porch type:	
18. Roof material: Composite shingle		25. Acreage (rural): Visible from public road? <input checked="" type="checkbox"/>	27. Changes: <input type="checkbox"/> Addition(s) Date(s): <input type="checkbox"/> Altered Date(s): <input type="checkbox"/> Moved Date(s): <input type="checkbox"/> Other Date(s): Endangered by:
28. Further description of building features and associated resources on continuation page. <input checked="" type="checkbox"/>			

HISTORICAL DATA

29. Construction date: 1959		32. Architect: Smith & Entzeroth	35. Previously surveyed? <input type="checkbox"/> Survey name:
30. Significant date/period:		33. Builder:	36. On National Register? <input type="checkbox"/> indiv. <input type="checkbox"/> district Nomination:
31. Area(s) of significance:		34. Original or significant owner:	37. National Register eligible? <input type="checkbox"/> individually eligible <input type="checkbox"/> district potential
38. History and significance on continuation page. <input type="checkbox"/>			
39. Sources of information on continuation page. <input type="checkbox"/>			


OTHER:

40. Current owner/address:	41. Form prepared by (name and organization):	42. Survey date: 2009
		43. Date of revisions:


FOR SHPO USE:

Date entered in inventory:	Level of survey <input type="checkbox"/> reconnaissance <input type="checkbox"/> intensive	Additional research needed? <input type="checkbox"/> yes <input type="checkbox"/> no
National Register Status: <input type="checkbox"/> listed <input type="checkbox"/> in listed district Name: <input type="checkbox"/> pending listing <input type="checkbox"/> eligible (individually) <input type="checkbox"/> eligible (district) <input type="checkbox"/> not eligible <input type="checkbox"/> not determined		Other:

Location Map:



Site Map/plan (include north arrow):



ADDITIONAL INFORMATION:

26. (con't) Description of Environment and Outbuildings.

28. (con't) Further Description of important architectural features.

The red brick structure has wide roof overhangs. The west elevation has white vertical wood paneling and paired stained glass windows. The east elevation has step-ladder type mullions with stained glass. The flat-roof education wing extends to the north and has set-back windows with wing walls.

38. (con't) History and Significance.

39 (con't). Sources of information:

ARCHITECTURAL/HISTORIC INVENTORY FORM

1. Survey No. SLAS043-082		2. Survey Name: Modern Church Survey	
3. County: St. Louis		4. Address: 8870 Pardee Rd. at Sunray Ln	
5. City: Crestwood	Vicinity: <input type="checkbox"/>	6. UTM: / /	7. Township/Range/Section: T: R: S:
8. Historic Name (if known): Our Lady of Providence Catholic Church		9. Present/Other name (if known):	
10. Ownership: <input checked="" type="checkbox"/> Private <input type="checkbox"/> Public		11. Historic Use (if known): Religious	11. Current Use: Religious

ARCHITECTURAL INFORMATION

12. Category of property: <input checked="" type="checkbox"/> building(s) <input type="checkbox"/> site <input type="checkbox"/> structure <input type="checkbox"/> object		19. Chimney placement:	26. Outbuildings (list, describe in box 26 cont): The rectory is a one-story hipped roof residence located at 8866 Pardee Rd. To the northeast is a large rectangular structure built in 1988 that serves as the new sanctuary; the detailing on the structure mirrors the original sanctuary; it faces northwest.
13. Architectural style or vernacular type:		20. Structural system:	
14. Plan shape: Irregular		21. Ext. wall cladding: Brick	
15. No. of stories: 1		22. Foundation material:	
16. No. of bays (1 st floor): 7		23. Basement type:	
17. Roof type: Gable		24. Front Porch type:	
18. Roof material: Composite Shingles		25. Acreage (rural): Visible from public road? <input checked="" type="checkbox"/>	27. Changes: <input checked="" type="checkbox"/> Addition(s) Date(s): 1960; 1963 <input type="checkbox"/> Altered Date(s): <input type="checkbox"/> Moved Date(s): <input type="checkbox"/> Other Date(s): Endangered by:
28. Further description of building features and associated resources on continuation page. <input checked="" type="checkbox"/>			

HISTORICAL DATA

29. Construction date: 1954	32. Architect: Maurice Carroll	35. Previously surveyed? <input type="checkbox"/> Survey name:
30. Significant date/period:	33. Builder: Kloster Co.	36. On National Register? <input type="checkbox"/> indiv. <input type="checkbox"/> district Nomination:
31. Area(s) of significance:	34. Original or significant owner:	37. National Register eligible? <input type="checkbox"/> individually eligible <input type="checkbox"/> district potential
38. History and significance on continuation page. <input type="checkbox"/>		
39. Sources of information on continuation page. <input type="checkbox"/>		

OTHER:


40. Current owner/address:	41. Form prepared by (name and organization): Catie Myers, St. Louis County Parks	42. Survey date: 2009
		43. Date of revisions: 8/2010

FOR SHPO USE:

Date entered in inventory:	Level of survey <input type="checkbox"/> reconnaissance <input type="checkbox"/> intensive	Additional research needed? <input type="checkbox"/> yes <input type="checkbox"/> no
National Register Status: <input type="checkbox"/> listed <input type="checkbox"/> in listed district Name: <input type="checkbox"/> pending listing <input type="checkbox"/> eligible (individually) <input type="checkbox"/> eligible (district) <input type="checkbox"/> not eligible <input type="checkbox"/> not determined	Other:	

Location Map:

Site Map/plan (include north arrow):



ADDITIONAL INFORMATION:

26. (con't) Description of Environment and Outbuildings.

28. (con't) Further Description of important architectural features.

The low-gabled, thickly striped red and ochre brick structure faces the northwest, but is located in the southwestern portion of the property. On the northeast elevation are glass block windows of two different sizes and types (clear and faceted) arranged to form a cross pattern in the contrasting red brick. The north elevation contains a one-story, low gabled roof portion sectioned by a seven-column colonnade with striped red and ochre brick. An education wing extends to the south and contains six bays with a partially exposed basement at the rear. The rear entry has a shed roof and two brick posts. There is a one-story, flat-roofed vestibule that links the school to the sanctuary. There is a free-standing metal frame tripod bell tower with two bells.

38. (con't) History and Significance.

The 1960 school addition was designed by Carroll. The 1963 rectory was designed by Rune A. Dusard. In 1969, Arthur Stauder, Jr. did plans for a new church, but Cardinal Carberry denied approval.

39 (con't). Sources of information:

(1988 structure)



ARCHITECTURAL/HISTORIC INVENTORY FORM

1. Survey No. SLAS043-083		2. Survey Name: Modern Church Survey	
3. County: St. Louis		4. Address: 8646 New Sappington	
5. City: Crestwood	Vicinity: <input type="checkbox"/>	6. UTM: / /	7. Township/Range/Section: T: R: S:
8. Historic Name (if known): Prince of Peace Lutheran Church		9. Present/Other name (if known):	
10. Ownership: <input checked="" type="checkbox"/> Private <input type="checkbox"/> Public		11. Historic Use (if known): Religious	11. Current Use: Religious

ARCHITECTURAL INFORMATION

12. Category of property: <input checked="" type="checkbox"/> building(s) <input type="checkbox"/> site <input type="checkbox"/> structure <input type="checkbox"/> object		19. Chimney placement:	26. Outbuildings (list, describe in box 26 con't):
13. Architectural style or vernacular type: Mid-Century Modern		20. Structural system:	
14. Plan shape: T-shape		21. Ext. wall cladding: Brick	
15. No. of stories: 1 Front, 2		22. Foundation material:	
16. No. of bays (1 st floor): 4		23. Basement type:	
17. Roof type: Gabled/Flat		24. Front Porch type:	
18. Roof material: Composite Shingle		25. Acreage (rural): Visible from public road? <input checked="" type="checkbox"/>	27. Changes: <input checked="" type="checkbox"/> Addition(s) Date(s): 1982; 1999 <input type="checkbox"/> Altered Date(s): <input type="checkbox"/> Moved Date(s): <input type="checkbox"/> Other Date(s): Endangered by:
28. Further description of building features and associated resources on continuation page. <input checked="" type="checkbox"/>			

HISTORICAL DATA

29. Construction date: 1965		32. Architect: Froese, Maack, & Becker	35. Previously surveyed? <input type="checkbox"/> Survey name:
30. Significant date/period:		33. Builder: Nothum Brothers	36. On National Register? <input type="checkbox"/> indiv. <input type="checkbox"/> district Nomination:
31. Area(s) of significance:		34. Original or significant owner:	37. National Register eligible? <input type="checkbox"/> individually eligible <input type="checkbox"/> district potential
38. History and significance on continuation page. <input checked="" type="checkbox"/>			
39. Sources of information on continuation page. <input checked="" type="checkbox"/>			

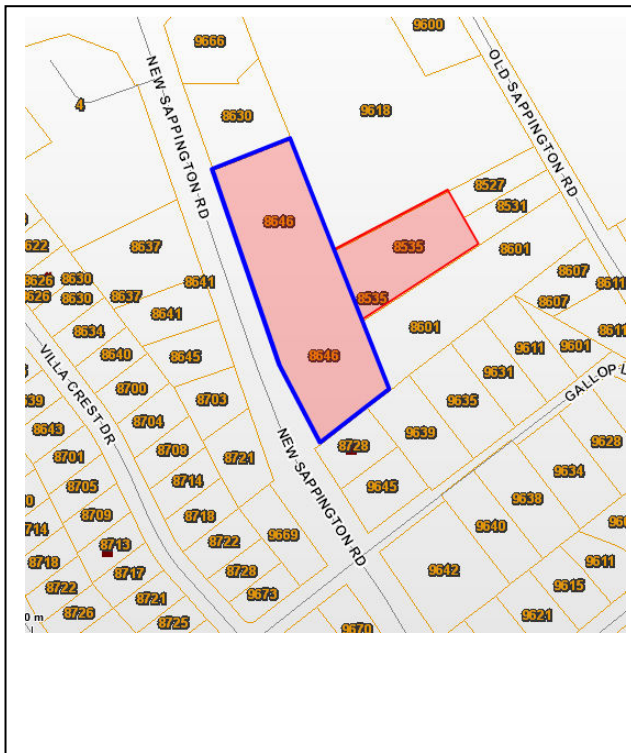
OTHER:

40. Current owner/address: Prince of Peace Lutheran Church, 8646 New Sappington, 63126		41. Form prepared by (name and organization): Catie Myers, St. Louis County Parks	42. Survey date: 2009
			43. Date of revisions: 10/2010

FOR SHPO USE:

Date entered in inventory:	Level of survey <input type="checkbox"/> reconnaissance <input type="checkbox"/> intensive	Additional research needed? <input type="checkbox"/> yes <input type="checkbox"/> no
National Register Status: <input type="checkbox"/> listed <input type="checkbox"/> in listed district Name: <input type="checkbox"/> pending listing <input type="checkbox"/> eligible (individually) <input type="checkbox"/> eligible (district) <input type="checkbox"/> not eligible <input type="checkbox"/> not determined	Other:	

Location Map:



Site Map/plan (include north arrow):



ADDITIONAL INFORMATION:

26. (con't) Description of Environment and Outbuildings.

The church and education addition sit on a t-shaped property on the east side of New Sappington Road on the block between Watson Road and Gallop Lane. The parking lot is located on the northern half of the property and the church sits in the center.

28. (con't) Further Description of important architectural features.

The main sanctuary extends to the south and contains colored glass windows. There is a large spire topped with a cross and crown. There is a new L-shaped wing to the north of the sanctuary. It is flat-roofed with the exception of the entry, and has loggia across the front with three different sizes of pointed openings. It has a smaller copper spire with a crown and cross.

38. (con't) History and Significance.

Prince of Peace Lutheran was established and held its first service on November 25, 1962 with help from Concordia Lutheran Church in Kirkwood. The congregation initially met at Crestwood Elementary School, being charged a rate of \$25 per service by the Lindberg School District. On March 15, 1964, the congregation formally incorporated. Ground breaking for the original building, designed by the firm Froese, Maack & Becker, was on July 26, 1965, and dedication was held the following year. An addition, including a new entry, narthex, and offices, was made in 1982, and another addition to the education wing in 1999. The 1982 addition was designed Mary Hogg or HBE Corporation and built by Calhoun Contracting Company. TeamFour Architects designed and Hof Construction built the 1999 building addition.

Rex Becker became known for his architectural designs of religious spaces. Raised in the Lutheran church, he attended Concordia's elementary and high schools, then obtained a degree in architecture from Washington University. After graduating and finding little work, Becker returned the Washington University and obtained a Master's degree. After working as a draftsman for Johnson & Maack, which later became Johnson, Maack, & Froese, Becker took employment with the U.S. Army Corp of Engineers in 1942. At the end of the war, Becker went back to work with Froese and Maack and in 1946 became partner, forming an architectural firm that would exist for 26 years. The list of Becker's work is extensive, a number of which are well-recognized. He designed a multiple buildings on the campus at the University of

Missouri-Rolla, as well as Ladue City Hall, the Lutheran Hospital in St. Louis, the Concordia Seminary Library, Concordia and Trinity Lutheran Churches in Kirkwood, and First Congregational Church of Webster Groves.


39 (con't). Sources of information:

McCallister, James C. *History of Concordia Lutheran Church, Kirkwood, Missouri: 1874-1994*. Kirkwood, MO: 1994.

Prince of Peace Lutheran Church. *25th Anniversary of Our First Worship Service*. Crestwood, MO: 1987.

Smith, Rev. Mark. Telephone Conversation with Catie Myers. Prince of Peace Lutheran Church. 21 July 2010.

St. Louis County Parks Department. History Files.



ARCHITECTURAL/HISTORIC INVENTORY FORM

1. Survey No. SLAS043-084		2. Survey Name: Modern Church Survey	
3. County: St. Louis		4. Address: 10126 E Watson Rd	
5. City: Crestwood	Vicinity: <input type="checkbox"/>	6. UTM: / /	7. Township/Range/Section: T: R: S:
8. Historic Name (if known): Southminster United Presbyterian Church		9. Present/Other name (if known):	
10. Ownership: <input checked="" type="checkbox"/> Private <input type="checkbox"/> Public		11. Historic Use (if known): Religious	11. Current Use: Religious

ARCHITECTURAL INFORMATION

12. Category of property: <input checked="" type="checkbox"/> building(s) <input type="checkbox"/> site <input type="checkbox"/> structure <input type="checkbox"/> object		19. Chimney placement:	26. Outbuildings (list, describe in box 26 con't):
13. Architectural style or vernacular type:		20. Structural system:	
14. Plan shape: Irregular		21. Ext. wall cladding: Brick	
15. No. of stories: 1 Front, 2		22. Foundation material:	
16. No. of bays (1 st floor):		23. Basement type:	27. Changes: <input type="checkbox"/> Addition(s) Date(s): <input type="checkbox"/> Altered Date(s): <input type="checkbox"/> Moved Date(s): <input type="checkbox"/> Other Date(s): Endangered by:
17. Roof type: Gable/Flat		24. Front Porch type:	
18. Roof material: Composite Shingle		25. Acreage (rural): Visible from public road? <input checked="" type="checkbox"/>	
28. Further description of building features and associated resources on continuation page. <input checked="" type="checkbox"/>			

HISTORICAL DATA

29. Construction date:	32. Architect:	35. Previously surveyed? <input type="checkbox"/> Survey name:
30. Significant date/period:	33. Builder:	36. On National Register? <input type="checkbox"/> indiv. <input type="checkbox"/> district Nomination:
31. Area(s) of significance:	34. Original or significant owner:	37. National Register eligible? <input type="checkbox"/> individually eligible <input type="checkbox"/> district potential
38. History and significance on continuation page. <input type="checkbox"/>		
39. Sources of information on continuation page. <input type="checkbox"/>		


OTHER:

40. Current owner/address:	41. Form prepared by (name and organization):	42. Survey date: 2009
		43. Date of revisions:


FOR SHPO USE:

Date entered in inventory:	Level of survey <input type="checkbox"/> reconnaissance <input type="checkbox"/> intensive	Additional research needed? <input type="checkbox"/> yes <input type="checkbox"/> no
National Register Status: <input type="checkbox"/> listed <input type="checkbox"/> in listed district Name: <input type="checkbox"/> pending listing <input type="checkbox"/> eligible (individually) <input type="checkbox"/> eligible (district) <input type="checkbox"/> not eligible <input type="checkbox"/> not determined	Other:	

Location Map:



Site Map/plan (include north arrow):



ADDITIONAL INFORMATION:

26. (con't) Description of Environment and Outbuildings.

28. (con't) Further Description of important architectural features.

This reddish-orange brick structure faces north. There is a steeply pitched roof with vertical metal panels in the south gable. The north elevation contains a one-story, flat-roofed office extension with a primary entry from the north parking lot. Extending west from the sanctuary is an L-shaped wing with a gabled roof. The wing has vinyl siding in the spandrels and the main gable of the chapel wing. There is a double door entry at the corner of the L and two bays on each extending side. To the south of the sanctuary is a two-story, square-shaped, four-bay education wing with vinyl sided spandrels. The education wing is called the Christian Family Life Center and contains a courtyard between it and the link connecting to the sanctuary. A one-story diagonally situated entrance is located at the southeast corner.

38. (con't) History and Significance.

39 (con't). Sources of information:

ARCHITECTURAL/HISTORIC INVENTORY FORM

1. Survey No. SLAS043-085		2. Survey Name: Modern Church Survey	
3. County: St. Louis		4. Address: 1414 S Sappington	
5. City: Crestwood	Vicinity: <input type="checkbox"/>	6. UTM: / /	7. Township/Range/Section: T: R: S:
8. Historic Name (if known): St. Elizabeth Catholic Church		9. Present/Other name (if known): St. Elizabeth of Hungary Catholic Church	
10. Ownership: <input checked="" type="checkbox"/> Private <input type="checkbox"/> Public		11. Historic Use (if known): Religious	
		11. Current Use: Religious	

ARCHITECTURAL INFORMATION

12. Category of property: <input checked="" type="checkbox"/> building(s) <input type="checkbox"/> site <input type="checkbox"/> structure <input type="checkbox"/> object		19. Chimney placement:	26. Outbuildings (list, describe in box 26 cont): There is a one-story, gabled-roof, brick rectory at 1420 Sappington.
13. Architectural style or vernacular type:		20. Structural system:	
14. Plan shape:		21. Ext. wall cladding: Brick	
15. No. of stories: 1		22. Foundation material:	
16. No. of bays (1 st floor):		23. Basement type:	27. Changes: <input checked="" type="checkbox"/> Addition(s) Date(s): 1959 <input type="checkbox"/> Altered Date(s): <input type="checkbox"/> Moved Date(s): <input type="checkbox"/> Other Date(s): Endangered by:
17. Roof type: Flat		24. Front Porch type:	
18. Roof material:		25. Acreage (rural): Visible from public road? <input checked="" type="checkbox"/>	
28. Further description of building features and associated resources on continuation page. <input checked="" type="checkbox"/>			

HISTORICAL DATA

29. Construction date: 1956		32. Architect: Leo. A Daly	35. Previously surveyed? <input type="checkbox"/> Survey name:
30. Significant date/period:		33. Builder: C. Rallo Construction Co.	36. On National Register? <input type="checkbox"/> indiv. <input type="checkbox"/> district Nomination:
31. Area(s) of significance:		34. Original or significant owner:	37. National Register eligible? <input type="checkbox"/> individually eligible <input type="checkbox"/> district potential
38. History and significance on continuation page. <input type="checkbox"/>			
39. Sources of information on continuation page. <input type="checkbox"/>			


OTHER:

40. Current owner/address:	41. Form prepared by (name and organization): Catie Myers, St. Louis County Parks	42. Survey date: 2009
		43. Date of revisions: 8/2010


FOR SHPO USE:

Date entered in inventory:	Level of survey <input type="checkbox"/> reconnaissance <input type="checkbox"/> intensive	Additional research needed? <input type="checkbox"/> yes <input type="checkbox"/> no
National Register Status: <input type="checkbox"/> listed <input type="checkbox"/> in listed district Name: <input type="checkbox"/> pending listing <input type="checkbox"/> eligible (individually) <input type="checkbox"/> eligible (district) <input type="checkbox"/> not eligible <input type="checkbox"/> not determined		
Other:		

Location Map:



Site Map/plan (include north arrow):



ADDITIONAL INFORMATION:

26. (con't) Description of Environment and Outbuildings.

28. (con't) Further Description of important architectural features.

The south elevation of the red brick structure has three classroom bays. There is an asymmetrical center entry with a bank of four doors and top lights to the right of a brick panel. The north, east, and west elevations of the sanctuary have nine panels of stained glass windows. To the east is a large brick square gymnasium; its roof is at a slight angle running east-west. There is a four-sided tower with steel beams diagonally placed to support a second set of four supports, topped by a single tall post with a cross on top.

38. (con't) History and Significance.

The 1959 school addition was designed by Leo A. Daly Co., with Swan Construction Company serving as the general contractor.

39 (con't). Sources of information:

ARCHITECTURAL/HISTORIC INVENTORY FORM

1. Survey No. SLAS043-086		2. Survey Name: Modern Church Survey	
3. County: St. Louis		4. Address: 1038 Dautel Lane	
5. City: Creve Coeur	Vicinity: <input type="checkbox"/>	6. UTM: / /	7. Township/Range/Section: T: R: S:
8. Historic Name (if known): Church of the Open Word		9. Present/Other name (if known): Church of the Open Word Garden Chapel	
10. Ownership: <input checked="" type="checkbox"/> Private <input type="checkbox"/> Public		11. Current Use: Religious	

ARCHITECTURAL INFORMATION

12. Category of property: <input checked="" type="checkbox"/> building(s) <input type="checkbox"/> site <input type="checkbox"/> structure <input type="checkbox"/> object		19. Chimney placement:	26. Outbuildings (list, describe in box 26 con't):
13. Architectural style or vernacular type: Mid-Century Modern		20. Structural system:	
14. Plan shape: Rectangular		21. Ext. wall cladding: Board and batten/Stone	
15. No. of stories: 1		22. Foundation material: Stone	
16. No. of bays (1 st floor):		23. Basement type:	27. Changes: <input type="checkbox"/> Addition(s) Date(s): <input type="checkbox"/> Altered Date(s): <input type="checkbox"/> Moved Date(s): <input type="checkbox"/> Other Date(s): Endangered by:
17. Roof type: Gable		24. Front Porch type:	
18. Roof material: Composite Shingle		25. Acreage (rural): Visible from public road? <input checked="" type="checkbox"/>	
28. Further description of building features and associated resources on continuation page. <input checked="" type="checkbox"/>			

HISTORICAL DATA

29. Construction date: 1958		32. Architect: Erwin Carl Schmidt & Lesley A. Black	35. Previously surveyed? <input type="checkbox"/> Survey name:
30. Significant date/period:		33. Builder: Parks Engineering and Construction Co.	36. On National Register? <input type="checkbox"/> indiv. <input type="checkbox"/> district Nomination:
31. Area(s) of significance:		34. Original or significant owner:	37. National Register eligible? <input type="checkbox"/> individually eligible <input type="checkbox"/> district potential
38. History and significance on continuation page. <input checked="" type="checkbox"/>			
39. Sources of information on continuation page. <input checked="" type="checkbox"/>			

OTHER:

40. Current owner/address: First Society of New Jerusalem 1038 Dautel Ln, 63146		41. Form prepared by (name and organization): Catie Myers, St. Louis County Parks	42. Survey date: 2009
			43. Date of revisions: July 2010

FOR SHPO USE:

Date entered in inventory:	Level of survey <input type="checkbox"/> reconnaissance <input type="checkbox"/> intensive	Additional research needed? <input type="checkbox"/> yes <input type="checkbox"/> no
----------------------------	---	---

National Register Status:

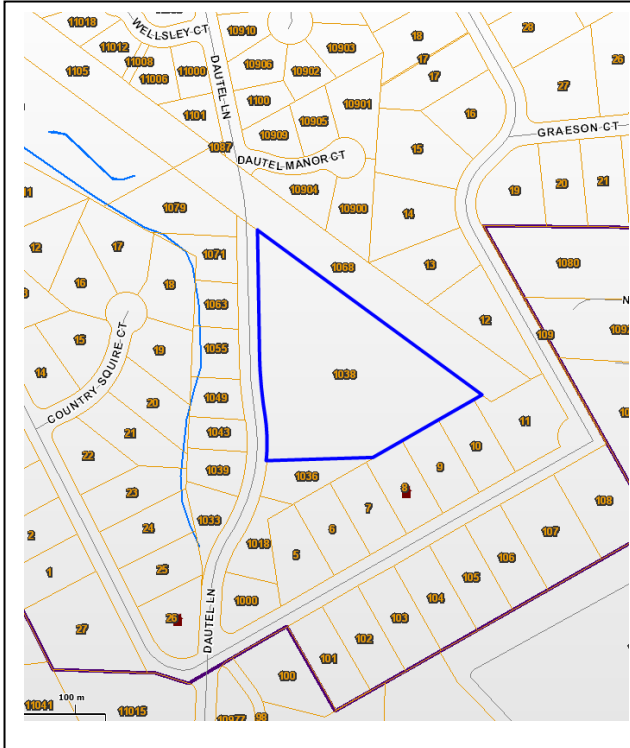
☐ listed ☐ in listed district

Name:

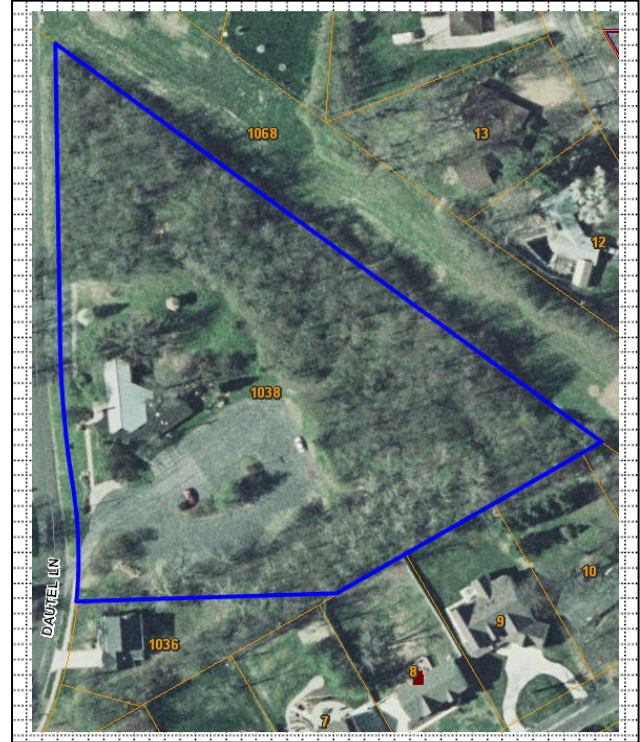
☐ pending listing ☐ eligible (individually)
☐ eligible (district) ☐ not eligible
☐ not determined

Other:

Location Map:



Site Map/plan (include north arrow):



ADDITIONAL INFORMATION:

26. (con't) Description of Environment and Outbuildings.

The church is located on a triangular shaped 3.81 acres on the east side of Dautel Lane. The sanctuary sits on the far west edge with a parking area to the south. The remainder of the property is wooded with gardens and nature trails.

28. (con't) Further Description of important architectural features.

The structure is a low, one-story with vertical board and batten and a very slight gabled roof. The main structure has narrow, floor to ceiling windows. The north elevation is a stone wall that screens a garden. The west elevation has a large stone foundation. The windows of that elevation are wide with pointed tops and narrow hexagonal windows above. A narrow set of stairs leads up the west elevation to the primary entry. To the east is a one bay addition with two groups of four windows. A tower set in the stone wall has three piers radiating outward.

On the interior, the transparent glass repository creates an altar, allowing visitors to look out on a garden area. The floor is of natural stone and the walls and ceiling is of wood beams.

38. (con't) History and Significance.

Church of the Open Word traces its history back to the New Jerusalem Church, which began in 1842 at 6th and St. Charles Streets, and was the 38th Swedenborgian Church in the United States (the first was in Baltimore in 1792). In 1878, the church moved to Lucas Street near Ewing, then moved again to the former Delmar Baptist Church (built in 1884) in 1891 to Spring at Delmar. The congregation remained there until 1958, when the present church was built to the designs of architects Erwin Carl Schmidt and Leslie A. Black. New Jerusalem Church was renamed Garden Chapel. In 1963, the church split over teachings of a former Methodist minister, Rev. Ellsworth Ewing. In 1964, Ewing's followers formed the Ivy Chapel Community Church and moved to Woods Mill Road in Chesterfield; those who did not follow Ewing formed the Church of the Open Word.

The church design was inspired by the famous Wayfarers Chapel in California, designed by Lloyd Wright, Frank Lloyd Wright's son. The architectural features are based on the writings of the 18th century religious reformer Emanuel Swedenborg, who emphasized the spiritual meanings in nature.

Very little information is known of the professional or private lives of Schmidt's partner, Lesley Black. However, Erwin Carl Schmidt was well-known in St. Louis for his artistic architectural renderings, as well as his water-color paintings. On a number of occasions he was asked by others to provide building renderings. A native St. Louisan, Schmidt attended Washington University Extension and graduated in 1924. Following employment as a designer for Edwin F. Guth Co. in 1925, Schmidt became partner in the firm Manske & Associates. In 1934, Schmidt left the firm to develop his own practice. During World War II, Schmidt worked as an advisor and designer to the Public Works Administration in Washington, D.C. In 1959, after having several partnerships with other architects, he became partner with Lesley Black, who he worked with until 1968. Schmidt had designed a number of churches in St. Louis; for example, Kirkwood Methodist Church in 1964. His work also included schools, libraries, commercial buildings, and other public structures, like the Shaw Park swimming pool in Clayton and the Jewel Box in Forest Park.

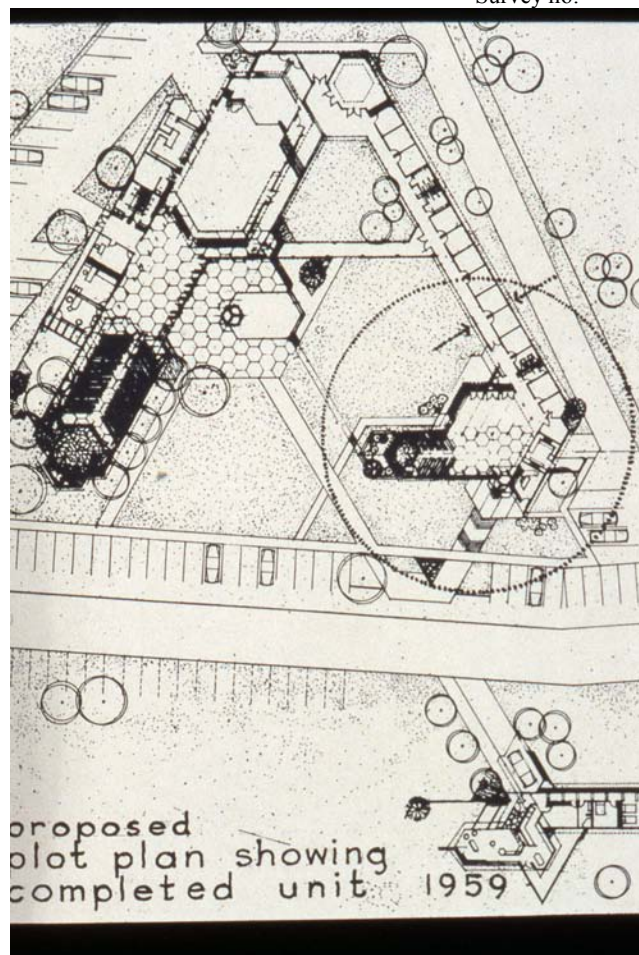
R. L. Eason and Associate were the structural engineers; William K. Y. Tao were the electric designers; Smith and Tao were consulting engineers; Thermal Consultants, Inc. did the heating design.

39 (con't). Sources of information:

"Contracts Let for Garden Chapel for New Swedenborgian Church in County." *St. Louis Post-Dispatch*. 2 March 1958.

"Church of the Open Word History and Theological Heritage." *Church History*. Church of the Open Word Garden Chapel.





ARCHITECTURAL/HISTORIC INVENTORY FORM

1. Survey No. SLAS043-087		2. Survey Name: Modern Church Survey	
3. County: St. Louis		4. Address: 10939 Ladue at Graeser	
5. City: Creve Coeur	Vicinity: <input type="checkbox"/>	6. UTM: / /	7. Township/Range/Section: T: R: S:
8. Historic Name (if known): First Church of Christ Scientist		9. Present/Other name (if known):	
10. Ownership: <input checked="" type="checkbox"/> Private <input type="checkbox"/> Public		11. Historic Use (if known): Religious	11. Current Use: Religious

ARCHITECTURAL INFORMATION

12. Category of property: <input checked="" type="checkbox"/> building(s) <input type="checkbox"/> site <input type="checkbox"/> structure <input type="checkbox"/> object		19. Chimney placement:	26. Outbuildings (list, describe in box 26 con't):
13. Architectural style or vernacular type: Mid-Century Modern		20. Structural system:	
14. Plan shape: T-Shape		21. Ext. wall cladding: Brick	
15. No. of stories: 1		22. Foundation material:	
16. No. of bays (1 st floor):		23. Basement type:	27. Changes: <input checked="" type="checkbox"/> Addition(s) Date(s): 2006 <input type="checkbox"/> Altered Date(s): <input type="checkbox"/> Moved Date(s): <input type="checkbox"/> Other Date(s): Endangered by:
17. Roof type: Gable		24. Front Porch type:	
18. Roof material: Standing Seam Copper		25. Acreage (rural): Visible from public road? <input checked="" type="checkbox"/>	
28. Further description of building features and associated resources on continuation page. <input checked="" type="checkbox"/>			

HISTORICAL DATA

29. Construction date: 1962-63		32. Architect: Kromm, Rikimaru, and Johansen	35. Previously surveyed? <input type="checkbox"/> Survey name:
30. Significant date/period:		33. Builder: Dickey Construction Company	36. On National Register? <input type="checkbox"/> indiv. <input type="checkbox"/> district Nomination:
31. Area(s) of significance:		34. Original or significant owner:	37. National Register eligible? <input type="checkbox"/> individually eligible <input type="checkbox"/> district potential
38. History and significance on continuation page. <input checked="" type="checkbox"/>			
39. Sources of information on continuation page. <input checked="" type="checkbox"/>			

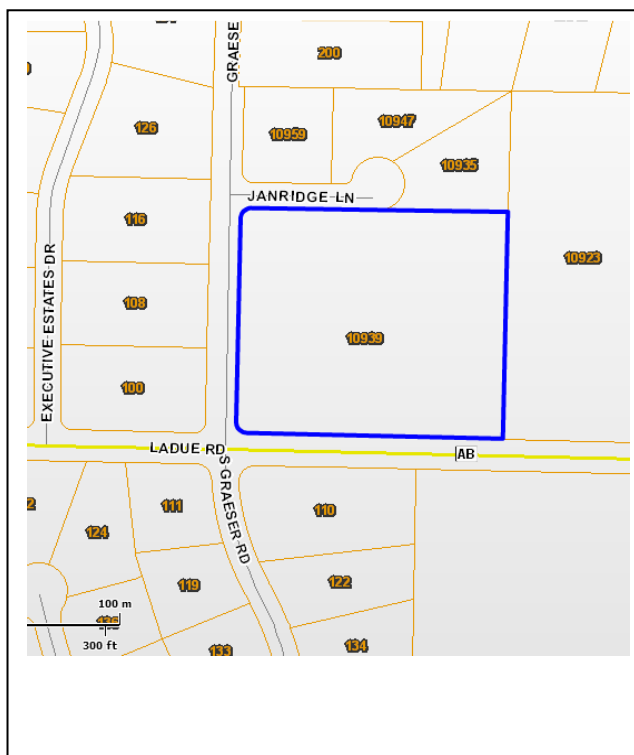
OTHER:

40. Current owner/address: First Church of Christ Scientist University City, 10939 Ladue, 63141		41. Form prepared by (name and organization): Catie Myers, St. Louis County Parks	42. Survey date: 2009
			43. Date of revisions: 10/2010

FOR SHPO USE:

Date entered in inventory:	Level of survey <input type="checkbox"/> reconnaissance <input type="checkbox"/> intensive	Additional research needed? <input type="checkbox"/> yes <input type="checkbox"/> no
National Register Status: <input type="checkbox"/> listed <input type="checkbox"/> in listed district Name: <input type="checkbox"/> pending listing <input type="checkbox"/> eligible (individually) <input type="checkbox"/> eligible (district) <input type="checkbox"/> not eligible <input type="checkbox"/> not determined	Other:	

Site Map/plan (include north arrow):



26. (con't) Description of Environment and Outbuildings.

28. (con't) Further Description of important architectural features.

38. (con't) History and Significance.

On August 1, 1958, the Christian Scientists sold the building and temporarily moved to the Clayton Masonic Temple, where they worshiped until completion of their current building in 1963, designed by Kromm, Rikimaru and Johansen. With the move out of University City, the congregation became the First Church of Christ Scientist, Creve Coeur. An education building addition was made in 2006.

The St. Louis firm Kromm, Rikimaru & Johansen, Inc. was founded in 1956 by Walter Kromm. Kromm was in charge of administrative functions of the firm, while Yuki Rikimaru served as designer, and Maurice Johansen handled project

construction. The firm initially focused on educational and church facilities, wanting to design buildings in modern styles, rather than using the traditional approach. The firm is still in existence, with an office on Olive Boulevard in St. Louis.

For more information on the church's history, contact Dale Ruthsatz at ruthsatzd@stlouiscity.com.

39 (con't). Sources of information:

Hamilton, Esley. "Assumption Greek Orthodox Church." National Register of Historic Places Nomination. 1980. St. Louis County Parks History Files.

Hamilton, Esley. *The University City Civic Plaza*. University City, MO: The Historical Society of University City, 1995.

"KRJ History." *About Us*. Kromm, Rikamaru and Johansen, Inc. Web. 2 July 2010.

Ruthsatzd, Dale. Telephone Conversation with Catie Myers. St. Louis, MO. 13 October 2010.



ARCHITECTURAL/HISTORIC INVENTORY FORM

1. Survey No. SLAS043-088		2. Survey Name: Modern Church Survey	
3. County: St. Louis		4. Address: 10545 Old Olive Street Rd	
5. City: Creve Coeur	Vicinity: <input type="checkbox"/>	6. UTM: / /	7. Township/Range/Section: T: R: S:
8. Historic Name (if known): Hamilton Christian Church		9. Present/Other name (if known):	
10. Ownership: <input checked="" type="checkbox"/> Private <input type="checkbox"/> Public		11. Historic Use (if known): Religious	11. Current Use: Religious

ARCHITECTURAL INFORMATION

12. Category of property: <input checked="" type="checkbox"/> building(s) <input type="checkbox"/> site <input type="checkbox"/> structure <input type="checkbox"/> object		19. Chimney placement:	26. Outbuildings (list, describe in box 26 con't):
13. Architectural style or vernacular type: Mid-Century Modern		20. Structural system:	
14. Plan shape: Irregular		21. Ext. wall cladding: Brick	
15. No. of stories: 1		22. Foundation material:	
16. No. of bays (1 st floor): Irregular		23. Basement type:	
17. Roof type: Gable		24. Front Porch type: N/A	
18. Roof material: Composite Shingle		25. Acreage (rural): Visible from public road? <input checked="" type="checkbox"/>	27. Changes: <input type="checkbox"/> Addition(s) Date(s): <input type="checkbox"/> Altered Date(s): <input type="checkbox"/> Moved Date(s): <input type="checkbox"/> Other Date(s): Endangered by:
28. Further description of building features and associated resources on continuation page. <input checked="" type="checkbox"/>			

HISTORICAL DATA

29. Construction date: 1962		32. Architect: Smith & Entzeroth	35. Previously surveyed? <input type="checkbox"/> Survey name:
30. Significant date/period:		33. Builder:	36. On National Register? <input type="checkbox"/> indiv. <input type="checkbox"/> district Nomination:
31. Area(s) of significance:		34. Original or significant owner:	37. National Register eligible? <input type="checkbox"/> individually eligible <input type="checkbox"/> district potential
38. History and significance on continuation page. <input checked="" type="checkbox"/>			
39. Sources of information on continuation page. <input checked="" type="checkbox"/>			

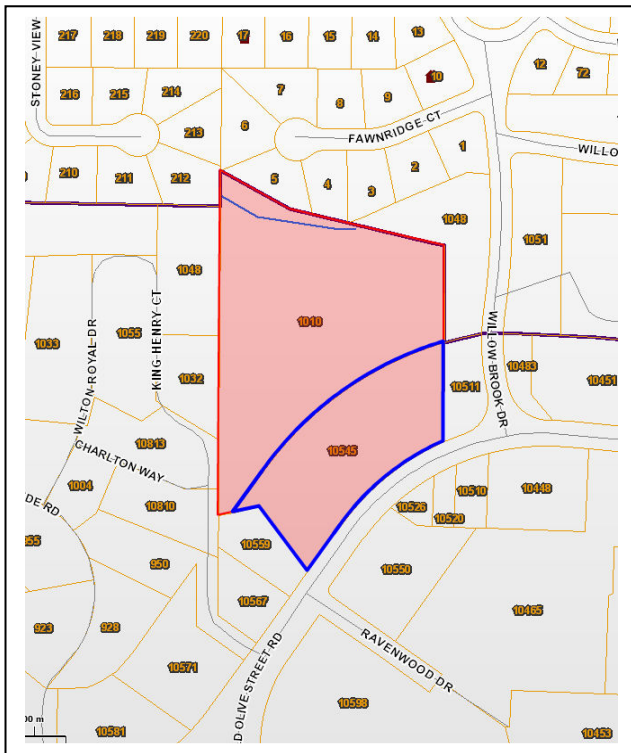
OTHER:

40. Current owner/address: Hamilton Christian Church 10545 Old Olive Street Rd		41. Form prepared by (name and organization): Catie Myers, St. Louis County Parks	42. Survey date: 2009
			43. Date of revisions: July 2010

FOR SHPO USE:

Date entered in inventory:	Level of survey <input type="checkbox"/> reconnaissance <input type="checkbox"/> intensive	Additional research needed? <input type="checkbox"/> yes <input type="checkbox"/> no
National Register Status: <input type="checkbox"/> listed <input type="checkbox"/> in listed district Name: <input type="checkbox"/> pending listing <input type="checkbox"/> eligible (individually) <input type="checkbox"/> eligible (district) <input type="checkbox"/> not eligible <input type="checkbox"/> not determined	Other:	

Location Map:



Site Map/plan (include north arrow):



ADDITIONAL INFORMATION:

26. (con't) Description of Environment and Outbuildings.

The church owns two separate properties, totaling 7 acres: 10545 Old Olive Road and 1010 King Henry Court. The lot is located between King Henry Court and Willow Brook Drive, with Old Olive Street Road to the south. The church sits at the southern end of the lot. A paved parking lot is to the north of the church and accessed from a drive off of Old Olive Street Road that runs along the west side of the church. The northern-most third of the property is wooded.

28. (con't) Further Description of important architectural features.

The sanctuary is situated in the center with gables on all four sides and is oriented to the south. Narrow pieces of stained glass set in a concrete-like material are in the gables. Wings project from each corner of the sanctuary and all have hipped roofs. Walkways connect the outer edges of the wings. Each of the four wings are six by six bays, with the exception of the daycare center, which is six bays by ten. There is an entry courtyard from the east elevation. A corridor runs along all four sides of the courtyard and has floor to ceiling window panels. The tower is situated at the apex of the roof; it is four sided and rises to a four-armed cross.

38. (con't) History and Significance.

In the early 1890's several families of St. Louis Christian churches built homes in the new Rose Hill area of St. Louis, Missouri. Othniel Aid Bartholomew, pastor of Mount Cabanne Church, saw the need to establish a Christian Church in this new section of the city and in 1895 he purchased property at the southwest corner of Plymouth and Hamilton Avenue. On the corner lot he built a stone chapel of ten rooms, four for Bible School use and six for the minister's residence. On the Hamilton Avenue lot, he built a seventeen room double brick house and on the Plymouth Avenue lot, an all stone residence of ten rooms. He and his wife Carrie financed the entire \$10,500 project.

On June 2, 1895, six men of the community met in Bartholomew's home to organize the West End Christian Church with 28 charter members. While pastor of Mount Cabanne Church, Rev. Bartholomew also led the Gilead Mission which was absorbed into the new West End Church. In 1898, the Bartholomews deeded the property to the church. Because of confusion with another West End group, on May 31, 1903, the congregation voted to change the name to Hamilton Avenue Christian Church.

The growth of the congregation during 1904-1905 indicated a need for expansion. Member Robert L. Stockton bought

the lot at the northeast corner of Hamilton and Julian Avenues, just one block north of the original site, and presented the deed to the congregation as a gift toward a new church. The erection of an edifice was accomplished through generous financial subscriptions from the members. In 1911, a pipe organ, originally built in 1904, was purchased. Chimes were added when it was refurbished in 1941. When the congregation moved to the present Creve Coeur site in St. Louis County, the organ was completely reconditioned and installed in the new sanctuary.

In 1960, the church voted to relocate to the suburbs, and completed a church designed by Smith & Entzeroth two years later. All the property at Hamilton and Julian and the Oakherst parsonage, was sold to St. Paul A.M.E. Church. Soon after relocating the congregation to Creve Coeur, the members dropped the "Avenue" in the name of the church, but it was not officially eliminated until the mid 1980's.

The firm of Smith & Entzeroth designed several major projects in St. Louis, including the Pierre Laclede Center, Interco Corporate Tower, the 500 Broadway Building, renovation of the west wing of the St. Louis Art Museum, as well as a number of churches and schools. Smith was born and raised in Webster Groves, and received his degree from the University of Illinois at Champaign-Urbana. As an active leader in the Boy Scouts for most of his life, Smith won a national architecture award for his design of the chapel at Beaumont Scout Reservation near Eureka.

39 (con't). Sources of information:

"Hamilton's History." *Our Denomination and History*. Hamilton Christian Church. Web. 9 July 2010.





ARCHITECTURAL/HISTORIC INVENTORY FORM

1. Survey No. SLAS043-089		2. Survey Name: Modern Church Survey	
3. County: St. Louis		4. Address: 1485 Craig Rd	
5. City: Creve Coeur	Vicinity: <input type="checkbox"/>	6. UTM: / /	7. Township/Range/Section: T: R: S:
8. Historic Name (if known): Mt. Zion Methodist Church		9. Present/Other name (if known):	
10. Ownership: <input checked="" type="checkbox"/> Private <input type="checkbox"/> Public		11. Historic Use (if known): Religious	11. Current Use: Religious

ARCHITECTURAL INFORMATION

12. Category of property: <input checked="" type="checkbox"/> building(s) <input type="checkbox"/> site <input type="checkbox"/> structure <input type="checkbox"/> object		19. Chimney placement:	26. Outbuildings (list, describe in box 26 con't):
13. Architectural style or vernacular type:		20. Structural system:	
14. Plan shape:		21. Ext. wall cladding: Brick	
15. No. of stories: 1		22. Foundation material: Concrete	
16. No. of bays (1 st floor):		23. Basement type:	
17. Roof type: Gable		24. Front Porch type:	
18. Roof material: Composite Shingle		25. Acreage (rural): Visible from public road? <input checked="" type="checkbox"/>	27. Changes: <input type="checkbox"/> Addition(s) Date(s): <input type="checkbox"/> Altered Date(s): <input type="checkbox"/> Moved Date(s): <input type="checkbox"/> Other Date(s): Endangered by:
28. Further description of building features and associated resources on continuation page. <input checked="" type="checkbox"/>			

HISTORICAL DATA

29. Construction date: 1988 (new sanctuary)		32. Architect:	35. Previously surveyed? <input type="checkbox"/> Survey name:
30. Significant date/period:		33. Builder:	36. On National Register? <input type="checkbox"/> indiv. <input type="checkbox"/> district Nomination:
31. Area(s) of significance:		34. Original or significant owner:	37. National Register eligible? <input type="checkbox"/> individually eligible <input type="checkbox"/> district potential
38. History and significance on continuation page. <input type="checkbox"/>			
39. Sources of information on continuation page. <input type="checkbox"/>			


OTHER:

40. Current owner/address:	41. Form prepared by (name and organization):	42. Survey date: 2009
		43. Date of revisions:


FOR SHPO USE:

Date entered in inventory:	Level of survey <input type="checkbox"/> reconnaissance <input type="checkbox"/> intensive	Additional research needed? <input type="checkbox"/> yes <input type="checkbox"/> no
National Register Status: <input type="checkbox"/> listed <input type="checkbox"/> in listed district Name: <input type="checkbox"/> pending listing <input type="checkbox"/> eligible (individually) <input type="checkbox"/> eligible (district) <input type="checkbox"/> not eligible <input type="checkbox"/> not determined		
Other:		

Location Map:



Site Map/plan (include north arrow):



ADDITIONAL INFORMATION:

26. (con't) Description of Environment and Outbuildings.

28. (con't) Further Description of important architectural features.

The education wing sits to the northwest of the current sanctuary (1988) and is yellow and tan brick. There are 20 sections of continuous windows with sage green spandrels. To the north of the current sanctuary is a low, flat-roofed vestibule extending to the south. The original ten-bay sanctuary is to the east of the education wing. Trusses supporting the roof allow glass clerestory windows to run the entirety of the sanctuary. There is a small projection at the north end of the building.

38. (con't) History and Significance.

39 (con't). Sources of information:

ARCHITECTURAL/HISTORIC INVENTORY FORM

1. Survey No. SLAS043-090		2. Survey Name: Modern Church Survey	
3. County: St. Louis		4. Address: 403 Lindbergh	
5. City: Creve Couer	Vicinity: <input type="checkbox"/>	6. UTM: / /	7. Township/Range/Section: T: R: S:
8. Historic Name (if known): Our Lady of the Pillar Church		9. Present/Other name (if known):	
10. Ownership: <input checked="" type="checkbox"/> Private <input type="checkbox"/> Public		11. Historic Use (if known):	11. Current Use:

ARCHITECTURAL INFORMATION

12. Category of property: <input checked="" type="checkbox"/> building(s) <input type="checkbox"/> site <input type="checkbox"/> structure <input type="checkbox"/> object		19. Chimney placement:	26. Outbuildings (list, describe in box 26 con't):
13. Architectural style or vernacular type: Colonial Revival		20. Structural system:	
14. Plan shape: Rectangular		21. Ext. wall cladding: Brick	
15. No. of stories: 1		22. Foundation material:	
16. No. of bays (1 st floor): 5		23. Basement type:	
17. Roof type: Gabled		24. Front Porch type:	
18. Roof material:		25. Acreage (rural): Visible from public road? <input type="checkbox"/>	27. Changes: <input type="checkbox"/> Addition(s) Date(s): <input type="checkbox"/> Altered Date(s): <input type="checkbox"/> Moved Date(s): <input type="checkbox"/> Other Date(s): Endangered by:
28. Further description of building features and associated resources on continuation page. <input checked="" type="checkbox"/>			

HISTORICAL DATA

29. Construction date: 1956		32. Architect: Maguolo & Quick	35. Previously surveyed? <input type="checkbox"/> Survey name:
30. Significant date/period:		33. Builder:	36. On National Register? <input type="checkbox"/> indiv. <input type="checkbox"/> district Nomination:
31. Area(s) of significance:		34. Original or significant owner:	37. National Register eligible? <input type="checkbox"/> individually eligible <input type="checkbox"/> district potential
38. History and significance on continuation page. <input type="checkbox"/>			
39. Sources of information on continuation page. <input type="checkbox"/>			

OTHER:

40. Current owner/address:		41. Form prepared by (name and organization): Catie Myers, St. Louis County Parks	42. Survey date: 2009
			43. Date of revisions: 8/2010


FOR SHPO USE:

Date entered in inventory:	Level of survey <input type="checkbox"/> reconnaissance <input type="checkbox"/> intensive	Additional research needed? <input type="checkbox"/> yes <input type="checkbox"/> no
National Register Status: <input type="checkbox"/> listed <input type="checkbox"/> in listed district Name: <input type="checkbox"/> pending listing <input type="checkbox"/> eligible (individually) <input type="checkbox"/> eligible (district) <input type="checkbox"/> not eligible <input type="checkbox"/> not determined		Other:

Location Map:



Site Map/plan (include north arrow):



ADDITIONAL INFORMATION:

26. (con't) Description of Environment and Outbuildings.
Property connects with Chaminade School grounds.

28. (con't) Further Description of important architectural features.
The structure faces north, and is set into the side of a hill on the east elevation. The double door entry faces north. The sanctuary is five bays of flat headed multipane windows. A brick tower rises two stories to a stone balustrade. The stages of the spire contain corner pilasters, a short octagonal attic, and a rising spire. A five bay, two-story addition is located to the west of the church. In 1996, a gymnasium was added.

38. (con't) History and Significance.
The windows were designed by Mr. Bussy of Paris and cost \$850 per window plus freight cost from France. The site of the church was donated in part by Elmer E. Vorhof, company President, on behalf of Milton Construction Company.

39 (con't). Sources of information:
St. Louis Archdiocese Archives

ARCHITECTURAL/HISTORIC INVENTORY FORM

1. Survey No. SLAS043-091		2. Survey Name: Modern Church Survey	
3. County: St. Louis		4. Address: 12465 Olive Street Rd	
5. City: Creve Coeur	Vicinity: <input type="checkbox"/>	6. UTM: / /	7. Township/Range/Section: T: R: S:
8. Historic Name (if known): Parkway Baptist Church		9. Present/Other name (if known):	
10. Ownership: <input checked="" type="checkbox"/> Private <input type="checkbox"/> Public		11. Historic Use (if known): Religious	11. Current Use: Religious

ARCHITECTURAL INFORMATION

12. Category of property: <input checked="" type="checkbox"/> building(s) <input type="checkbox"/> site <input type="checkbox"/> structure <input type="checkbox"/> object		19. Chimney placement:	26. Outbuildings (list, describe in box 26 con't):
13. Architectural style or vernacular type:		20. Structural system:	
14. Plan shape:		21. Ext. wall cladding: Brick/Vinyl siding	
15. No. of stories: 1 Front, 2		22. Foundation material:	
16. No. of bays (1 st floor):		23. Basement type:	27. Changes: <input type="checkbox"/> Addition(s) Date(s): <input type="checkbox"/> Altered Date(s): <input type="checkbox"/> Moved Date(s): <input type="checkbox"/> Other Date(s): Endangered by:
17. Roof type: Gable		24. Front Porch type:	
18. Roof material: Composite Shingle		25. Acreage (rural): Visible from public road? <input checked="" type="checkbox"/>	
28. Further description of building features and associated resources on continuation page. <input checked="" type="checkbox"/>			

HISTORICAL DATA

29. Construction date: 1960; 1990		32. Architect:	35. Previously surveyed? <input type="checkbox"/> Survey name:
30. Significant date/period:		33. Builder:	36. On National Register? <input type="checkbox"/> indiv. <input type="checkbox"/> district Nomination:
31. Area(s) of significance:		34. Original or significant owner:	37. National Register eligible? <input type="checkbox"/> individually eligible <input type="checkbox"/> district potential
38. History and significance on continuation page. <input type="checkbox"/>			
39. Sources of information on continuation page. <input type="checkbox"/>			

OTHER:

40. Current owner/address:	41. Form prepared by (name and organization):	42. Survey date: 2009
		43. Date of revisions:


FOR SHPO USE:

Date entered in inventory:	Level of survey <input type="checkbox"/> reconnaissance <input type="checkbox"/> intensive	Additional research needed? <input type="checkbox"/> yes <input type="checkbox"/> no
National Register Status: <input type="checkbox"/> listed <input type="checkbox"/> in listed district Name: <input type="checkbox"/> pending listing <input type="checkbox"/> eligible (individually) <input type="checkbox"/> eligible (district) <input type="checkbox"/> not eligible <input type="checkbox"/> not determined	Other:	

Location Map:



Site Map/plan (include north arrow):



ADDITIONAL INFORMATION:

26. (con't) Description of Environment and Outbuildings.

28. (con't) Further Description of important architectural features.

The original section is to the east and to the west is a much newer addition (1990). The 1960 building has a steep gable in the sanctuary surrounded by flat roof wings and a wide fascia of vertical vinyl siding running the entirety of the structure. The education wing, a slightly later addition, sits directly to the rear and has continuous glass 24-pane windows on the upper and lower levels. There is a red and brown brick, square, four-bay wing to the east of the sanctuary.

38. (con't) History and Significance.

39 (con't). Sources of information:

ARCHITECTURAL/HISTORIC INVENTORY FORM

1. Survey No. SLAS043-092		2. Survey Name: Modern Church Survey	
3. County: St. Louis		4. Address: 500 S Mason Rd	
5. City: Creve Coeur	Vicinity: <input type="checkbox"/>	6. UTM: / /	7. Township/Range/Section: T: R: S:
8. Historic Name (if known): Priory Chapel		9. Present/Other name (if known): Priory of Saint Mary and Saint Louis	
10. Ownership: <input checked="" type="checkbox"/> Private <input type="checkbox"/> Public		11. Historic Use (if known): Religious	
		11. Current Use: Religious	

ARCHITECTURAL INFORMATION

12. Category of property: <input checked="" type="checkbox"/> building(s) <input type="checkbox"/> site <input type="checkbox"/> structure <input type="checkbox"/> object		19. Chimney placement:	26. Outbuildings (list, describe in box 26 cont):
13. Architectural style or vernacular type: Mid-Century Modern		20. Structural system:	
14. Plan shape: Circular		21. Ext. wall cladding: Concrete	
15. No. of stories: 1		22. Foundation material:	
16. No. of bays (1 st floor): 20		23. Basement type:	
17. Roof type: Irregular		24. Front Porch type: N/A	
18. Roof material: Concrete		25. Acreage (rural): Visible from public road? <input checked="" type="checkbox"/>	27. Changes: <input type="checkbox"/> Addition(s) Date(s): <input type="checkbox"/> Altered Date(s): <input type="checkbox"/> Moved Date(s): <input type="checkbox"/> Other Date(s): Endangered by:
28. Further description of building features and associated resources on continuation page. <input checked="" type="checkbox"/>			

HISTORICAL DATA

29. Construction date: 1962	32. Architect: Hellmuth, Obata, & Kassabaum	35. Previously surveyed? <input type="checkbox"/> Survey name:
30. Significant date/period:	33. Builder: McCarthy Brothers	36. On National Register? <input type="checkbox"/> indiv. <input type="checkbox"/> district Nomination:
31. Area(s) of significance:	34. Original or significant owner:	37. National Register eligible? <input type="checkbox"/> individually eligible <input type="checkbox"/> district potential
38. History and significance on continuation page. <input checked="" type="checkbox"/>		
39. Sources of information on continuation page. <input checked="" type="checkbox"/>		

OTHER:

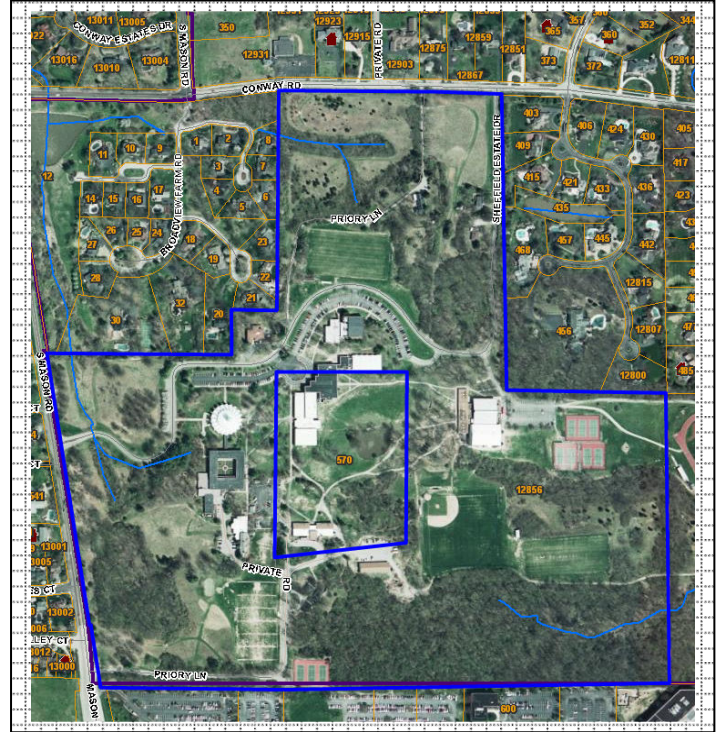
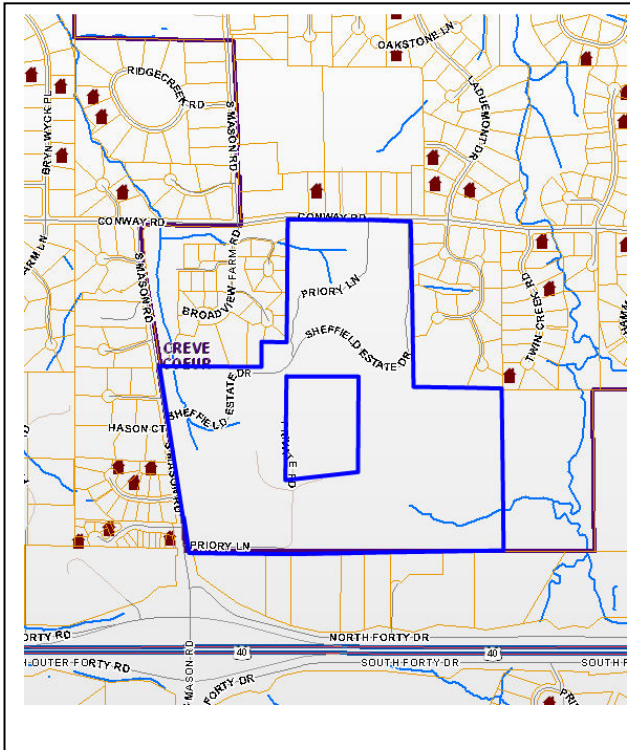
40. Current owner/address: Priory of St. Mary & St. Louis 12856 Conway Rd, 63134	41. Form prepared by (name and organization): Catie Myers, St. Louis County Parks	42. Survey date: 2009
		43. Date of revisions: July 2010

FOR SHPO USE:

Date entered in inventory:	Level of survey <input type="checkbox"/> reconnaissance <input type="checkbox"/> intensive	Additional research needed? <input type="checkbox"/> yes <input type="checkbox"/> no
National Register Status: <input type="checkbox"/> listed <input type="checkbox"/> in listed district Name: <input type="checkbox"/> pending listing <input type="checkbox"/> eligible (individually) <input type="checkbox"/> eligible (district) <input type="checkbox"/> not eligible <input type="checkbox"/> not determined	Other:	

Location Map:

Site Map/plan (include north arrow):



ADDITIONAL INFORMATION:

26. (con't) Description of Environment and Outbuildings.

The 111 acre campus was landscaped by Hideo Sasaki & Associates. It sits just north of Interstate 40 and to the east of S. Mason Rd.

28. (con't) Further Description of important architectural features.

This structure consists of two concentric levels of thin concrete parabolic arches. The lower level contains 20 parabolas, each 21 feet high and spans 138 feet in diameter. The second tier of arches is 12 feet high and inset. A 32 foot arched bell tower of concrete sits above the shell and the central skylight under the tower lights the altar. The shells of the parabolas create V-shaped ribs, which together form a dome 40 feet high. The walls are formed of an insulated fiberglass polyester material. The windows are Kalwall plastic laminate of two surfaces with dark grey exterior panes and white interior panes. This gives the windows a dark appearance from the exterior, but still allows light to filter into the interior. The altar is of Georgia granite and the pews and lectern are red oak. Structure details: Pier Luigi Nervi, consultant; Paul Weidlinger and John P. Nix, engineers; Hideo Sasaki & Associates, landscape.

38. (con't) History and Significance.

The church of the Abbey of St. Mary and St. Louis has served a dual role since 1966 as the parish church of St. Anselm, but is better known to many St. Louisans as the Priory Chapel. At its founding in 1955, the St. Louis Abbey was under the protection of its parent institution, Ampleforth Abbey, near York, England, and was thus designated a priory. It became independent in 1973 and was raised to the status of abbey in 1989. The English monks, who follow the ancient rule of St. Benedict, came to St. Louis at the request of a committee of interested parents to establish a school that would qualify boys for the best possible higher education, on the model of Portsmouth Priory in Rhode Island.

It was the first prior, Father Columba Cary-Elwes, who insisted on a real church rather than a small chapel, and he was able to achieve it thanks to the generosity of an anonymous family of donors. The architects chosen were Hellmuth, Obata & Kassabaum (HOK); George Kassabaum sent four sons to the school. Obata's initial design for the church of triangular arches was modified to parabolic form at the suggestion of the great Italian engineer Pier Luigi Nervi, who had pioneered the thin-shell concrete construction used here. The inspiration of Nervi's artistry is seen in the interior view into the lantern or bell tower, where the arch folds converge in a flowerlike pattern. The window walls are formed of insulated fiberglass polyester that limits the admission of light to an alabaster-like translucency. The Priory Chapel

brought HOK its first national acclaim, and the now giant firm has gone on to an international practice.

Although somewhat remodeled, the interior of the abbey retains many original features. The twenty identical arches define settings for the altars needed by the monastic community. Each altar has a crucifix designed by a different artist. Stained-glass artist Emil Frei and sculptor William Schickel consulted on works of art, and Frei produced the screen of laminated glass that defines the monks' choir, where they spend part of each day. Schickel designed much of the liturgical furniture, including the processional cross, the lectern, and the font. The tabernacle for the blessed sacrament is the work of Hillis Arnold, a pupil of Carl Milles. The inspiration of Nervi's artistry is seen in the interior view into the lantern or bell tower, where the arch folds converge in a flowerlike pattern. The five bells in the tower are from Saint Mark's Episcopal Church in New Canaan, Connecticut and were moved to the Priory in 1962. In 1967, the organ, built by Gregor Hradetzky, was assembled in the church; Obata worked with the builders to design the organ case to complement the lines of the church.

In 1955, George Hellmuth, Gyo Obata and George Kassabaum formed HOK Architects in St. Louis. All three were graduates of the School of Architecture at Washington University. Hellmuth earned an advanced degree from the Ecole des Beaux Arts in Fontainebleau, France and Obata studied under Eliel Saarinen at the Cranbrook Academy of Art in Michigan. Hellmuth and Obata first worked together under Hellmuth, Yamasaki and Leinweber (HYL), which he later dissolved in 1955, to design the St. Louis Airport Terminal in 1951. HOK has designed a number of well-known structures throughout the world. The list of works by HOK is extensive and covers everything from universities, hospitals, museums, airports, and office high-rises to residential developments. Aside from Priory Chapel, HOK designed Temple Israel (1962) in St. Louis and the world temple for the Reorganized Church of Jesus Christ of Latter Day Saints in Independence, Missouri.

39 (con't). Sources of information:

"Founders." *HOK History + Lore*. HOK. Web. 15 June 2010.

Saint Louis Abby: A Guide to the Church. 2005.

Saint Louis Chamber Chorus. "Concert Venues: Saint Louis Abbey."

Smith, G. E. Kidder. *The Architecture of the United States, Vol. III*. Garden City, NY: Anchor Press, 1981.



Wright, Ralph, ed. *In the Lord's Service: Saint Louis Priory 1955/1980*. St. Louis, MO: 1980.











ARCHITECTURAL/HISTORIC INVENTORY FORM

1. Survey No. SLAS043-093		2. Survey Name: Modern Church Survey	
3. County: St. Louis		4. Address: 12132 Olive Street Rd	
5. City: Creve Coeur	Vicinity: <input type="checkbox"/>	6. UTM: / /	7. Township/Range/Section: T: R: S:
8. Historic Name (if known): St. Monica Church		9. Present/Other name (if known):	
10. Ownership: <input checked="" type="checkbox"/> Private <input type="checkbox"/> Public		11. Historic Use (if known): Religious	11. Current Use: Religious

ARCHITECTURAL INFORMATION

12. Category of property: <input checked="" type="checkbox"/> building(s) <input type="checkbox"/> site <input type="checkbox"/> structure <input type="checkbox"/> object		19. Chimney placement:	26. Outbuildings (list, describe in box 26 con't):
13. Architectural style or vernacular type:		20. Structural system:	
14. Plan shape:		21. Ext. wall cladding: Ashlar/Rock-faced stone/Brick	
15. No. of stories: 1		22. Foundation material:	
16. No. of bays (1 st floor):		23. Basement type:	27. Changes: <input checked="" type="checkbox"/> Addition(s) Date(s): 1962; 1968; 1981 <input type="checkbox"/> Altered Date(s): <input type="checkbox"/> Moved Date(s): <input type="checkbox"/> Other Date(s): Endangered by:
17. Roof type: Gable		24. Front Porch type:	
18. Roof material: Composite Shingle		25. Acreage (rural): Visible from public road? <input checked="" type="checkbox"/>	
28. Further description of building features and associated resources on continuation page. <input checked="" type="checkbox"/>			

HISTORICAL DATA

29. Construction date: 1960		32. Architect: Charles P. Guariglia	35. Previously surveyed? <input type="checkbox"/> Survey name:
30. Significant date/period:		33. Builder: Bank Building & Equipment Corp. of America	36. On National Register? <input type="checkbox"/> indiv. <input type="checkbox"/> district Nomination:
31. Area(s) of significance:		34. Original or significant owner:	37. National Register eligible? <input type="checkbox"/> individually eligible <input type="checkbox"/> district potential
38. History and significance on continuation page. <input type="checkbox"/>			
39. Sources of information on continuation page. <input type="checkbox"/>			

OTHER:



40. Current owner/address:	41. Form prepared by (name and organization): Catie Myers, St. Louis County Parks	42. Survey date: 2009
		43. Date of revisions: 8/2010

FOR SHPO USE:

Date entered in inventory:	Level of survey <input type="checkbox"/> reconnaissance <input type="checkbox"/> intensive	Additional research needed? <input type="checkbox"/> yes <input type="checkbox"/> no
National Register Status: <input type="checkbox"/> listed <input type="checkbox"/> in listed district Name: <input type="checkbox"/> pending listing <input type="checkbox"/> eligible (individually) <input type="checkbox"/> eligible (district) <input type="checkbox"/> not eligible <input type="checkbox"/> not determined		
Other:		

Location Map:

Site Map/plan (include north arrow):



ADDITIONAL INFORMATION:

26. (con't) Description of Environment and Outbuildings.

The church's cemetery is located to the west of the church.

28. (con't) Further Description of important architectural features.

The north-facing sanctuary contains multiple gables and Romanesque arches. The windows are yellow, textured glass with round tops and fan lights. The north elevation contains three large stained glass picture windows. The west elevation has a pattern of small square windows and low wings that create a transept effect. There is a square tower with a copper, four-sided pyramidal roof. A red-brick education building is located at the south end, with entrances at an angle to the wing. Above the double doors are aluminum vertical bars with colored glass.

38. (con't) History and Significance.

Charles Ehrle was also named in conjunction with the construction of the 1960 church by the Bank Building & Equipment Corporation of America. The 1962 convent, rectory, and school addition was designed by Fischer and Frichtel, who also served as the general contractor. The 1968 school addition was designed by John A. Benya and Roy lee Gibson & Associates was the contractor.

39 (con't). Sources of information:

ARCHITECTURAL/HISTORIC INVENTORY FORM

1. Survey No. SLAS043-094		2. Survey Name: Modern Church Survey	
3. County: St. Louis		4. Address: 9801 Olive Blvd	
5. City: Creve Coeur	Vicinity: <input type="checkbox"/>	6. UTM: / /	7. Township/Range/Section: T: R: S:
8. Historic Name (if known): St. Paul's Evangelical Church		9. Present/Other name (if known):	
10. Ownership: <input checked="" type="checkbox"/> Private <input type="checkbox"/> Public		11. Historic Use (if known): Religious	11. Current Use: Religious

ARCHITECTURAL INFORMATION

12. Category of property: <input checked="" type="checkbox"/> building(s) <input type="checkbox"/> site <input type="checkbox"/> structure <input type="checkbox"/> object		19. Chimney placement:	26. Outbuildings (list, describe in box 26 cont):
13. Architectural style or vernacular type: Gothic Revival		20. Structural system:	
14. Plan shape: Irregular		21. Ext. wall cladding: Brick/Ashlar	
15. No. of stories: 1		22. Foundation material:	
16. No. of bays (1 st floor): 4		23. Basement type:	
17. Roof type: Gable		24. Front Porch type: Loggia	
18. Roof material: Composition Shingle		25. Acreage (rural): Visible from public road? <input checked="" type="checkbox"/>	27. Changes: <input checked="" type="checkbox"/> Addition(s) Date(s): 2006 <input type="checkbox"/> Altered Date(s): <input type="checkbox"/> Moved Date(s): <input type="checkbox"/> Other Date(s): Endangered by:
28. Further description of building features and associated resources on continuation page. <input checked="" type="checkbox"/>			

HISTORICAL DATA

29. Construction date: 1961		32. Architect: Kenneth Wischmeyer	35. Previously surveyed? <input type="checkbox"/> Survey name:
30. Significant date/period:		33. Builder:	36. On National Register? <input type="checkbox"/> indiv. <input type="checkbox"/> district Nomination:
31. Area(s) of significance:		34. Original or significant owner:	37. National Register eligible? <input type="checkbox"/> individually eligible <input type="checkbox"/> district potential
38. History and significance on continuation page. <input checked="" type="checkbox"/>			
39. Sources of information on continuation page. <input checked="" type="checkbox"/>			

OTHER:

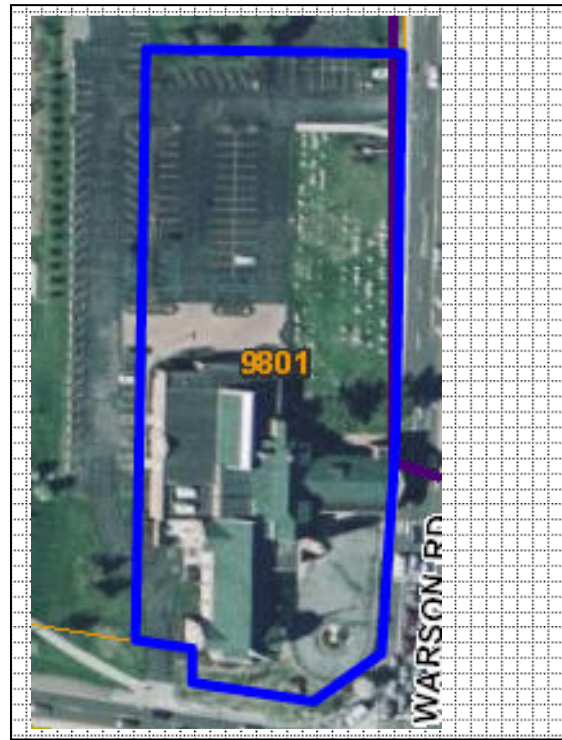
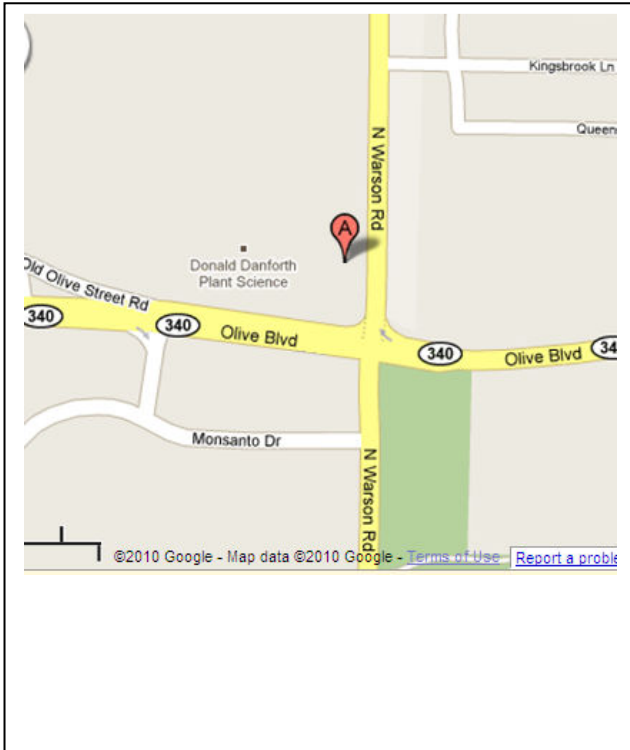
40. Current owner/address: St. Paul's United Church of Christ 9801 Olive Blvd, 63141		41. Form prepared by (name and organization): Catie Myers, St. Louis County Parks	42. Survey date: 2009
			43. Date of revisions: July 2010

FOR SHPO USE:

Date entered in inventory:	Level of survey <input type="checkbox"/> reconnaissance <input type="checkbox"/> intensive	Additional research needed? <input type="checkbox"/> yes <input type="checkbox"/> no
National Register Status: <input type="checkbox"/> listed <input type="checkbox"/> in listed district Name: <input type="checkbox"/> pending listing <input type="checkbox"/> eligible (individually) <input type="checkbox"/> eligible (district) <input type="checkbox"/> not eligible <input type="checkbox"/> not determined	Other:	

Location Map:

Site Map/plan (include north arrow):



ADDITIONAL INFORMATION:

26. (con't) Description of Environment and Outbuildings.

The 2.42 acre property is located at the corner of N. Warson Road (to the east) and Olive Boulevard (to the south). The church complex sits on the southern half of the property with a paved parking lot taking up the northwest corner and the cemetery located in the northeast quadrant.

28. (con't) Further Description of important architectural features.

A two by one loggia shelters a long staircase up to the main worship level. The 1961 sanctuary has four pairs of lancet windows, framed in ashlar, above four basement windows and brick buttresses in between bays. An ashlar water table runs around the structure. The transepts are near the south end and each has two large lancet ashlar insets with small rectangular windows; an entry is located under the ashlar inset in the transept on the street elevation. A copper spire is located to the south end of the green shingled roof. The 1955 education structure is surrounded by the newer additions, with the exception of the rear of the structure and the tower. The tower has two bells, is open on the south side, and has a gabled roof with a taller lancet opening above that. A four bay loggia extends to the east with four large pointed arches. The inner portion of the wall is sandstone at the base. The west elevation has regular double hung windows. To the northwest is a much newer addition with a flat roof and no windows. The north elevation of that addition has faux-pointed arched windows and a pointed parapet.

38. (con't) History and Significance.

St. Paul's Evangelical Church was established in 1843, after breaking from the church in Des Peres, and was organized under the name of German United Lutheran Reformed St. Paul's Church. The German-speaking congregation did not incorporate English services until 1923, when two services a month were offered in English. By the late 1940s, English was the only language used.

The congregation purchased an acre of land at the corner of present-day Olive Boulevard and Warson Road for \$20.00 and built a log structure to serve as the chapel. In 1857, the first parsonage was constructed and in the 1880s, a school was built. In 1892, the church was erected at a cost of \$8,075 and served the congregation until the 1961 church was built, at which time the original was razed. In 1937, another education building was completed and additions made to it in 1955. When Warson Road was widened, the small brick parsonage that was built in 1922 had to be removed, and in

1967, a new parsonage was completed to the north of the church. In 2006, a large expansion to the church complex was dedicated. In 1998, St. Paul's left the United Church of Christ and joined The Evangelical Free Church of America.

In 1901, the church purchased ten acres to be used for a cemetery, and since 1927 has been held in perpetual care.

Kenneth Wischmeyer received his degree from Washington University, then a Master of Architecture from Massachusetts Institute of Technology at Cambridge. During school, Wischmeyer worked as draftsman for La Beaume and Klein, Architects. Between 1933 and 1938, he worked as architectural designer for the Board of Education of the City of St. Louis. Then, in 1938, Wischmeyer became partner in Murphy and Wischmeyer, Architects. After serving in the military during World War II, and a short stint with his own practice, Wischmeyer became partner in the firm of Wischmeyer and Lorenz, Architects. He designed a wide variety of offices, hospitals, schools, and the first supermarkets in the region.

39 (con't). Sources of information:

Dalton, Gloria, Editor. *Heritage of the Creve Coeur Area*. St. Louis, MO: City of Creve Coeur, 1976.

"Our Story." *About Us*. St. Paul's Evangelical Church. Web. 7 July 2010.



ARCHITECTURAL/HISTORIC INVENTORY FORM

1. Survey No. SLAS043-095		2. Survey Name: Modern Church Survey	
3. County: St. Louis		4. Address: 11211 Schuetz Rd	
5. City: Creve Coeur	Vicinity: <input type="checkbox"/>	6. UTM: / /	7. Township/Range/Section: T: R: S:
8. Historic Name (if known): St. Richard's Church		9. Present/Other name (if known):	
10. Ownership: <input checked="" type="checkbox"/> Private <input type="checkbox"/> Public		11. Historic Use (if known): Religious	11. Current Use: Religious

ARCHITECTURAL INFORMATION

12. Category of property: <input checked="" type="checkbox"/> building(s) <input type="checkbox"/> site <input type="checkbox"/> structure <input type="checkbox"/> object		19. Chimney placement:	26. Outbuildings (list, describe in box 26 cont): A one-story, red brick, gabled rectory is located at 11223 Schuetz Rd.
13. Architectural style or vernacular type:		20. Structural system:	
14. Plan shape:		21. Ext. wall cladding: Brick/Concrete	
15. No. of stories: 2		22. Foundation material:	
16. No. of bays (1 st floor):		23. Basement type:	27. Changes: <input type="checkbox"/> Addition(s) Date(s): <input type="checkbox"/> Altered Date(s): <input type="checkbox"/> Moved Date(s): <input type="checkbox"/> Other Date(s): Endangered by:
17. Roof type: Pyramidal		24. Front Porch type:	
18. Roof material: Composite Shingle		25. Acreage (rural): Visible from public road? <input checked="" type="checkbox"/>	
28. Further description of building features and associated resources on continuation page. <input checked="" type="checkbox"/>			

HISTORICAL DATA

29. Construction date: 1965		32. Architect: Donald L. Freeman	35. Previously surveyed? <input type="checkbox"/> Survey name:
30. Significant date/period:		33. Builder:	36. On National Register? <input type="checkbox"/> indiv. <input type="checkbox"/> district Nomination:
31. Area(s) of significance:		34. Original or significant owner:	37. National Register eligible? <input type="checkbox"/> individually eligible <input type="checkbox"/> district potential
38. History and significance on continuation page. <input type="checkbox"/>			
39. Sources of information on continuation page. <input type="checkbox"/>			


OTHER:

40. Current owner/address:	41. Form prepared by (name and organization):	42. Survey date: 2009
		43. Date of revisions:


FOR SHPO USE:

Date entered in inventory:	Level of survey <input type="checkbox"/> reconnaissance <input type="checkbox"/> intensive	Additional research needed? <input type="checkbox"/> yes <input type="checkbox"/> no
National Register Status: <input type="checkbox"/> listed <input type="checkbox"/> in listed district Name: <input type="checkbox"/> pending listing <input type="checkbox"/> eligible (individually) <input type="checkbox"/> eligible (district) <input type="checkbox"/> not eligible <input type="checkbox"/> not determined		
Other:		

Location Map:



Site Map/plan (include north arrow):



ADDITIONAL INFORMATION:

26. (con't) Description of Environment and Outbuildings.

28. (con't) Further Description of important architectural features.

The education wing, the original structure, sits to the northeast of the sanctuary. It is a ten-bay concrete framed brown brick structure built into the side of a hill. It has a flat roof with a short concrete overhang between the first and second floors. An orange brick addition is located to the north of the education wing. The sanctuary is a square concrete frame with brick infill structure and is very tall (approx. 30 feet). It is a five by five bay structure with seven arches running along the east elevation and three along the south elevation. The southeast corner of the south elevation contains the main entry. There is a large metal sculpture in front of the entry. Floor to ceiling windows of blue stained glass are located in the middle bay on all four sides. There is a low, pyramidal roof with a cross at the top.

38. (con't) History and Significance.

39 (con't). Sources of information:

ARCHITECTURAL/HISTORIC INVENTORY FORM

1. Survey No. SLAS043-096		2. Survey Name: Modern Church Survey	
3. County: St. Louis		4. Address: 808 N Mason	
5. City: Creve Coeur	Vicinity: <input type="checkbox"/>	6. UTM: / /	7. Township/Range/Section: T: R: S:
8. Historic Name (if known): St. Timothy's Episcopal Church		9. Present/Other name (if known):	
10. Ownership: <input checked="" type="checkbox"/> Private <input type="checkbox"/> Public		11. Historic Use (if known): Religious	11. Current Use: Religious

ARCHITECTURAL INFORMATION

12. Category of property: <input checked="" type="checkbox"/> building(s) <input type="checkbox"/> site <input type="checkbox"/> structure <input type="checkbox"/> object		19. Chimney placement:	26. Outbuildings (list, describe in box 26 con't):
13. Architectural style or vernacular type:		20. Structural system:	
14. Plan shape:		21. Ext. wall cladding: Brick	
15. No. of stories: 1		22. Foundation material: Concrete	
16. No. of bays (1 st floor):		23. Basement type:	
17. Roof type: Gable/Flat		24. Front Porch type:	27. Changes: <input type="checkbox"/> Addition(s) Date(s): <input type="checkbox"/> Altered Date(s): <input type="checkbox"/> Moved Date(s): <input type="checkbox"/> Other Date(s): Endangered by:
18. Roof material: Composite Shingle		25. Acreage (rural): Visible from public road? <input checked="" type="checkbox"/>	
28. Further description of building features and associated resources on continuation page. <input checked="" type="checkbox"/>			

HISTORICAL DATA

29. Construction date: 1962; 1968; 1979; 1989; 2004		32. Architect: Dunn & Stinson; Nolan Stinson, Jr	35. Previously surveyed? <input type="checkbox"/> Survey name:
30. Significant date/period:		33. Builder:	36. On National Register? <input type="checkbox"/> indiv. <input type="checkbox"/> district Nomination:
31. Area(s) of significance:		34. Original or significant owner:	37. National Register eligible? <input type="checkbox"/> individually eligible <input type="checkbox"/> district potential
38. History and significance on continuation page. <input type="checkbox"/>			
39. Sources of information on continuation page. <input type="checkbox"/>			


OTHER:

40. Current owner/address:	41. Form prepared by (name and organization):	42. Survey date: 2009
		43. Date of revisions:


FOR SHPO USE:

Date entered in inventory:	Level of survey <input type="checkbox"/> reconnaissance <input type="checkbox"/> intensive	Additional research needed? <input type="checkbox"/> yes <input type="checkbox"/> no
National Register Status: <input type="checkbox"/> listed <input type="checkbox"/> in listed district Name: <input type="checkbox"/> pending listing <input type="checkbox"/> eligible (individually) <input type="checkbox"/> eligible (district) <input type="checkbox"/> not eligible <input type="checkbox"/> not determined	Other:	

Location Map:



Site Map/plan (include north arrow):



ADDITIONAL INFORMATION:

26. (con't) Description of Environment and Outbuildings.

28. (con't) Further Description of important architectural features.

The 1962 structure is constructed of pale pink mortar and brick in a raised pattern and a concrete basement. There is a flat roof with the exception of the double door entry located in a small, short gabled vestibule. In the gable is stained glass and metal detailing. A windowless addition sits to the south. The five-bay 2004 sanctuary sits to the west, has a gable roof with a spire, is light brick with pink mortar, and contains a rounded apse on the west edge. The northeast elevation is of orange brick with white mortar. There is a main entry on that elevation with three glass doors and faceted glass in the transom. Ten bays to the east of this entry, which is the rear of the original structure, is a three-tiered wall for ashes, creating a memorial garden.

38. (con't) History and Significance.

39 (con't). Sources of information:

ARCHITECTURAL/HISTORIC INVENTORY FORM

1. Survey No. SLAS043-097		2. Survey Name: Modern Church Survey	
3. County: St. Louis		4. Address: 12166 Conway Rd	
5. City: Creve Coeur	Vicinity: <input type="checkbox"/>	6. UTM: / /	7. Township/Range/Section: T: R: S:
8. Historic Name (if known): Temple Emanuel		9. Present/Other name (if known):	
10. Ownership: <input checked="" type="checkbox"/> Private <input type="checkbox"/> Public		11. Historic Use (if known): Religious	11. Current Use: Religious

ARCHITECTURAL INFORMATION

12. Category of property: <input checked="" type="checkbox"/> building(s) <input type="checkbox"/> site <input type="checkbox"/> structure <input type="checkbox"/> object		19. Chimney placement:	26. Outbuildings (list, describe in box 26 con't):
13. Architectural style or vernacular type: Mid-Century Modern		20. Structural system:	
14. Plan shape: Hexagonal		21. Ext. wall cladding: Brick	
15. No. of stories: 1		22. Foundation material:	
16. No. of bays (1 st floor): 6		23. Basement type:	
17. Roof type: Gable		24. Front Porch type: Portico	
18. Roof material: Copper		25. Acreage (rural): Visible from public road? <input checked="" type="checkbox"/>	27. Changes: <input type="checkbox"/> Addition(s) Date(s): <input type="checkbox"/> Altered Date(s): <input type="checkbox"/> Moved Date(s): <input type="checkbox"/> Other Date(s): Endangered by:
28. Further description of building features and associated resources on continuation page. <input checked="" type="checkbox"/>			

HISTORICAL DATA

29. Construction date: 1962		32. Architect: Bernoudy-Muttrux-Bauer	35. Previously surveyed? <input type="checkbox"/> Survey name:
30. Significant date/period:		33. Builder:	36. On National Register? <input type="checkbox"/> indiv. <input type="checkbox"/> district Nomination:
31. Area(s) of significance:		34. Original or significant owner:	37. National Register eligible? <input type="checkbox"/> individually eligible <input type="checkbox"/> district potential
38. History and significance on continuation page. <input checked="" type="checkbox"/>			
39. Sources of information on continuation page. <input checked="" type="checkbox"/>			

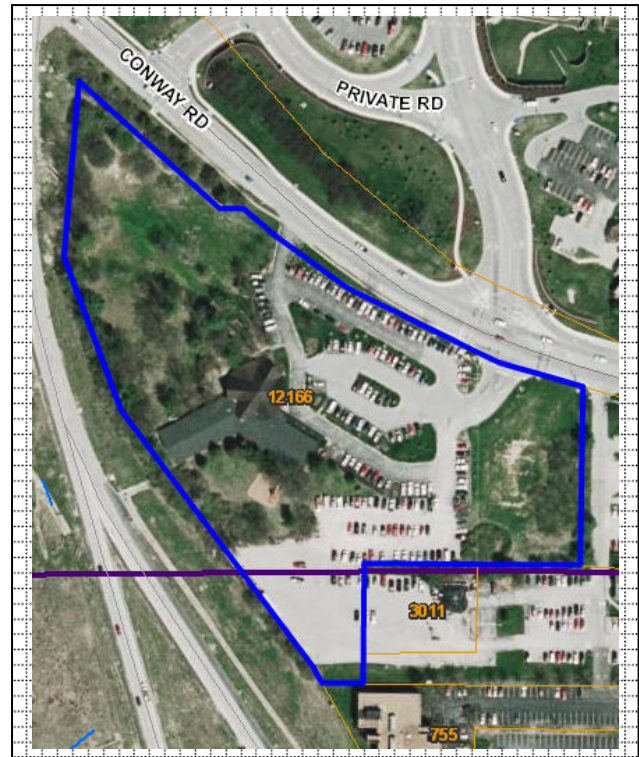
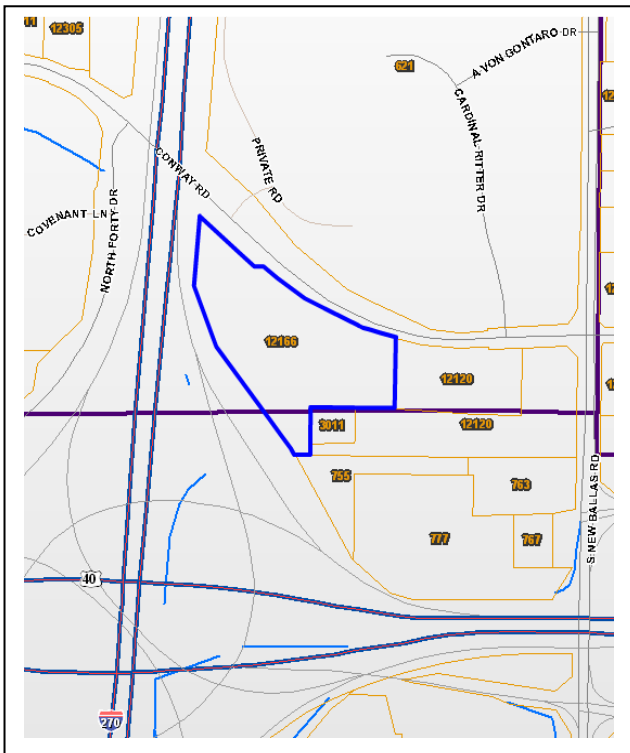
OTHER:

40. Current owner/address: Temple Emanuel 12166 Conway Rd, 63141		41. Form prepared by (name and organization): Catie Myers, St. Louis County Parks	42. Survey date: 2009
			43. Date of revisions: July 2010

FOR SHPO USE:

Date entered in inventory:	Level of survey <input type="checkbox"/> reconnaissance <input type="checkbox"/> intensive	Additional research needed? <input type="checkbox"/> yes <input type="checkbox"/> no
National Register Status: <input type="checkbox"/> listed <input type="checkbox"/> in listed district Name: <input type="checkbox"/> pending listing <input type="checkbox"/> eligible (individually) <input type="checkbox"/> eligible (district) <input type="checkbox"/> not eligible <input type="checkbox"/> not determined		Other:

Site Map/plan (include north arrow):



26. (con't) Description of Environment and Outbuildings.

28. (con't) Further Description of important architectural features.

38. (con't) History and Significance.

Between 1947 and 1966, William Bernoudy partnered with Edouard Jules Mutrux; in 1959, Henry H. Bauer joined the firm. During the rise of modern architecture, Mutrux was studying in Paris. He was well-known for his designs focusing on the International style, while Bernoudy was more centered on a Wrightian approach of incorporating elements of nature. The firm was recognized nationally for their modern designs, particularly of private residences. The majority of work found in St. Louis was in residential areas; few commercial or public structures, including churches, are attributed to the firm.

39 (con't). Sources of information:

"Brief History of Temple Emanuel." *History*. Temple Emanuel. Web. 9 July 2010.

Peters, Frank. "Architectural Treasures of Low Profile." *St. Louis Post-Dispatch*. 11 July 1982. Section 5B.

Riley, Marianna. "William Bernoudy Brought Home the Legacy of Frank Lloyd Wright." *St. Louis Post-Dispatch*. 30 Jan 2000. Section 1F



ARCHITECTURAL/HISTORIC INVENTORY FORM

1. Survey No. SLAS043-098		2. Survey Name: Modern Church Survey	
3. County: St. Louis		4. Address: 10675 Ladue Rd	
5. City: Creve Coeur	Vicinity: <input type="checkbox"/>	6. UTM: / /	7. Township/Range/Section: T: R: S:
8. Historic Name (if known): Temple Israel		9. Present/Other name (if known):	
10. Ownership: <input checked="" type="checkbox"/> Private <input type="checkbox"/> Public		11. Historic Use (if known): Religious	11. Current Use: Religious

ARCHITECTURAL INFORMATION

12. Category of property: <input checked="" type="checkbox"/> building(s) <input type="checkbox"/> site <input type="checkbox"/> structure <input type="checkbox"/> object	19. Chimney placement:	26. Outbuildings (list, describe in box 26 cont):
13. Architectural style or vernacular type: Mid-Century Modern	20. Structural system:	
14. Plan shape: Hexagonal	21. Ext. wall cladding: Brick; limestone	
15. No. of stories: 1	22. Foundation material:	
16. No. of bays (1 st floor): 6	23. Basement type:	
17. Roof type: Flat	24. Front Porch type: Platform	
18. Roof material:	25. Acreage (rural): Visible from public road? <input checked="" type="checkbox"/>	27. Changes: <input type="checkbox"/> Addition(s) Date(s): <input type="checkbox"/> Altered Date(s): <input type="checkbox"/> Moved Date(s): <input type="checkbox"/> Other Date(s): Endangered by:
28. Further description of building features and associated resources on continuation page. <input checked="" type="checkbox"/>		

HISTORICAL DATA

29. Construction date: 1962	32. Architect: Hellmuth, Obata, & Kassabaum	35. Previously surveyed? <input type="checkbox"/> Survey name:
30. Significant date/period:	33. Builder:	36. On National Register? <input type="checkbox"/> indiv. <input type="checkbox"/> district Nomination:
31. Area(s) of significance:	34. Original or significant owner:	37. National Register eligible? <input type="checkbox"/> individually eligible <input type="checkbox"/> district potential
38. History and significance on continuation page. <input checked="" type="checkbox"/>		
39. Sources of information on continuation page. <input checked="" type="checkbox"/>		

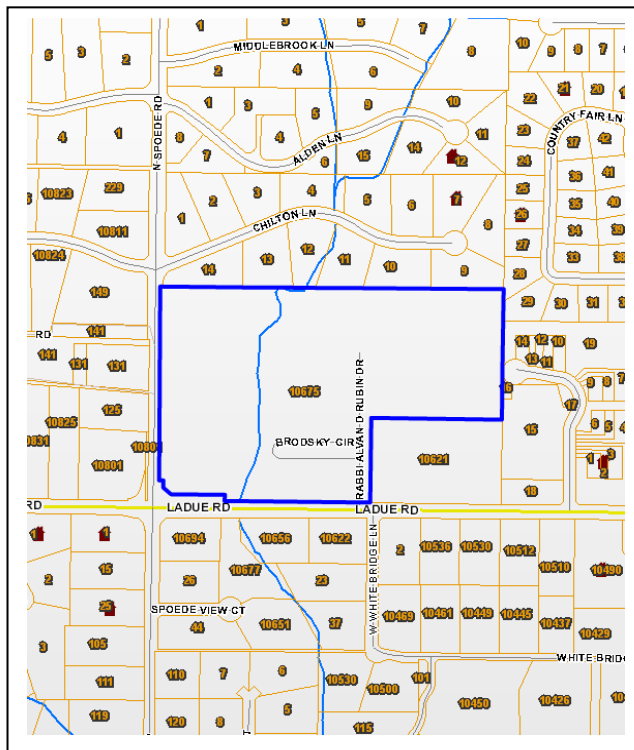
OTHER:

40. Current owner/address: Congregation Temple Israel 10675 Ladue Rd, 63141	41. Form prepared by (name and organization): Catie Myers, St. Louis County Parks	42. Survey date: 2009
		43. Date of revisions: July 2010

FOR SHPO USE:

Date entered in inventory:	Level of survey <input type="checkbox"/> reconnaissance <input type="checkbox"/> intensive	Additional research needed? <input type="checkbox"/> yes <input type="checkbox"/> no
National Register Status: <input type="checkbox"/> listed <input type="checkbox"/> in listed district Name: <input type="checkbox"/> pending listing <input type="checkbox"/> eligible (individually) <input type="checkbox"/> eligible (district) <input type="checkbox"/> not eligible <input type="checkbox"/> not determined	Other:	

Site Map/plan (include north arrow):



ADDITIONAL INFORMATION:

26. (con't) Description of Environment and Outbuildings.

Temple Israel sits on a park-like setting of 23.6 acres in Creve Coeur. Sasaki, Walker & Associates designed the landscape.

28. (con't) Further Description of important architectural features.

The basic temple plan is two joined hexagons, with a folding wall that opens for seating. This white brick Flemish-bond structure is framed in limestone. There are entries at every corner. The upper portion of the wall contains no windows, while the lower half contains glass panels lighting the vestibules. A flat-roof porch overhang has an inscription in the wide limestone fascia. The center of the structure is lit by skylights interlocking in six-point stars. On the north wall, there is a war memorial with limestone plaques. The north elevation also contains a chapel addition, probably later, with a link connecting it to the porch of the original structure. A copper sculpture, by Robert Cronbach and Rodney Winfield, sits on the roof. A wall-mounted sculpture was donated by the Christ Church Cathedral and the Episcopal Diocese. To the west of the structure is an education building, connected to the sanctuary by an enclosed bridge of eight bays spanning a small creek. The education building is of blond brick and contains 11 bays of deeply recessed dusty-rose windows in brise-soleil style. The basement is fully exposed on the creek elevation, and there is a covered, metal walkway in front of the west elevation. Along the south elevation, the Ten Commandments are mounted.

The interior worship space, which seats 900, has plain walls of wooden strips and the pews have little ornamentation. The beams and skylights of the roof create a huge Star of David (Magen David). St. Louis artist Rodney Winfield designed the bronze and steel Bimah sculpture that expresses Biblical stories. The five-ton sculpture is thirty feet tall and is designed to rotate 45 degrees when the auditorium wall is removed and combined with the sanctuary to seat an additional 1,500 people. In the May Chapel, there is a floor-to-ceiling tapestry by artist Muriel Helfman depicting the dream of Jacob.

38. (con't) History and Significance.

The tapestries in the west lobby illustrate the two previous homes of Temple Israel, founded at Yom Kippur in 1886. The first was a rock-faced Romanesque Revival building by Grable & Weber located at the northeast corner of Pine and Leffingwell. It disappeared in the Mill Creek Valley redevelopment. The second, at the northwest corner of Washington and Kingshighway, an intersection known as Holy Corners, was the extant Corinthian temple designed in 1907 by Barnett, Haynes & Barnett. The present building, designed in 1957 by Gyo Obata of Hellmuth, Obata & Kassabaum (HOK) and constructed in 1962, reflects the congregation's conscious effort to maintain traditional standards of excellence while embracing modern life. This is consistent with Temple Israel's religious stance, described at its founding as "a liberal and modern platform." The design won an award from the Church Architectural Guild of America in 1959

Gyo Obata designed Temple Israel immediately after his Priory Chapel, and the two buildings share a central plan, a soaring vertical element, and a spacious setting in nature. Large enough to seat 3,000 worshippers, the central space can be divided by tall wood-paneled partitions for smaller events such as the one today. The bema or altar platform can be shifted to remain the focus of each configuration, a feat of engineering because the sculptural wall which is the main feature weighs a ton and a half. With the ark containing scrolls of the torah at their center, the largely steel sculptures by St. Louis artist Rodney Winfield embody symbols of the faith. To the left can be seen at the bottom the burning bush, and above it the harp of David, the Menorah or candelabra, the moon, and near the top an hourglass form suggesting infinite time. To the right, the Tree of Life rises up past the Shofar or ram's horn, the tablets of the ten commandments, and an acrostic of the Hebrew letters Aleph and Shin, meaning 'Almighty One.' The chained figure represents liberation from the house of bondage. In the center, above the ark, a pillar of fire rises toward the sun, while above it is the pillar of cloud, the same symbol that appears in sculptural form on the roof of the building. The massive pulpit to the right evokes the Wailing Wall in Jerusalem, a surviving remnant of Solomon's temple, in contrast to the light and sweeping lectern, emblematic of Noah's Ark.

In 1955, George Hellmuth, Gyo Obata and George Kassabaum formed HOK Architects in St. Louis. All three were graduates of the School of Architecture at Washington University. Hellmuth earned an advanced degree from the Ecole des Beaux Arts in Fontainebleau, France and Obata studied under Eliel Saarinen at the Cranbrook Academy of Art in Michigan. Hellmuth and Obata first worked together under Hellmuth, Yamasaki and Leinweber (HYL), which he later dissolved in 1955, to design the St. Louis Airport Terminal in 1951. HOK has designed a number of well-known structures throughout the world. Aside from Temple Israel, HOK designed Priory Chapel (1962) in St. Louis and the world temple for the Reorganized Church of Jesus Christ of Latter Day Saints in Independence, Missouri. The list of works by HOK is extensive and covers everything from universities, hospitals, museums, airports, and office high-rises to residential developments.

39 (con't). Sources of information:

"Concert Venues." The St. Louis Chamber Chorus. Web. 20 June 2010.


"Founders." *HOK History + Lore*. HOK. Web. 15 June 2010.

McCue, George. *The Building Art in St. Louis: Two Centuries, 3rd Edition*. St. Louis, MO: Knight Publishing Company, 1981.

Powers, Rob. "The Beauty of Modernism." *Built St. Louis*. Web. 10 June 2010.

"Temple Israel Facilities." *Congregation Temple Israel*. Temple Israel. Web. 15 June 2010.

Some photographs from *Built St. Louis* website.







ARCHITECTURAL/HISTORIC INVENTORY FORM

1. Survey No. SLAS043-099		2. Survey Name: Modern Church Survey	
3. County: St. Louis		4. Address: 1570 Chambers	
5. City: Dellwood	Vicinity: <input type="checkbox"/>	6. UTM: / /	7. Township/Range/Section: T: R: S:
8. Historic Name (if known): Norminster United Presbyterian Church		9. Present/Other name (if known):	
10. Ownership: <input checked="" type="checkbox"/> Private <input type="checkbox"/> Public		11. Historic Use (if known): Religious	11. Current Use: Religious

ARCHITECTURAL INFORMATION

12. Category of property: <input checked="" type="checkbox"/> building(s) <input type="checkbox"/> site <input type="checkbox"/> structure <input type="checkbox"/> object		19. Chimney placement:	26. Outbuildings (list, describe in box 26 con't):
13. Architectural style or vernacular type:		20. Structural system:	
14. Plan shape: Irregular		21. Ext. wall cladding: Brick/Vinyl	
15. No. of stories: 2		22. Foundation material:	
16. No. of bays (1 st floor):		23. Basement type:	27. Changes: <input type="checkbox"/> Addition(s) Date(s): <input type="checkbox"/> Altered Date(s): <input type="checkbox"/> Moved Date(s): <input type="checkbox"/> Other Date(s): Endangered by:
17. Roof type: Gable		24. Front Porch type:	
18. Roof material: Composite Shingle		25. Acreage (rural): Visible from public road? <input checked="" type="checkbox"/>	
28. Further description of building features and associated resources on continuation page. <input checked="" type="checkbox"/>			

HISTORICAL DATA

29. Construction date: 1960		32. Architect:	35. Previously surveyed? <input type="checkbox"/> Survey name:
30. Significant date/period:		33. Builder:	36. On National Register? <input type="checkbox"/> indiv. <input type="checkbox"/> district Nomination:
31. Area(s) of significance:		34. Original or significant owner:	37. National Register eligible? <input type="checkbox"/> individually eligible <input type="checkbox"/> district potential
38. History and significance on continuation page. <input type="checkbox"/>			
39. Sources of information on continuation page. <input type="checkbox"/>			

OTHER:



40. Current owner/address:	41. Form prepared by (name and organization):	42. Survey date: 2009
		43. Date of revisions:

FOR SHPO USE:

Date entered in inventory:	Level of survey <input type="checkbox"/> reconnaissance <input type="checkbox"/> intensive	Additional research needed? <input type="checkbox"/> yes <input type="checkbox"/> no
National Register Status: <input type="checkbox"/> listed <input type="checkbox"/> in listed district Name: <input type="checkbox"/> pending listing <input type="checkbox"/> eligible (individually) <input type="checkbox"/> eligible (district) <input type="checkbox"/> not eligible <input type="checkbox"/> not determined		Other:

Location Map:

Site Map/plan (include north arrow):



ADDITIONAL INFORMATION:

26. (con't) Description of Environment and Outbuildings.

28. (con't) Further Description of important architectural features.

The structure is of red and brown brick and white vinyl siding. The sanctuary is four bays, with an office entry in a one bay extension to the north out of the last bay. Each bay contains three narrow stained glass windows. It has indented panels at the corners, creating a reversed quoin effect. The north elevation contains a grapevine wrought-iron grill in front of the window; the wrought-iron detailing is continued around other windows. There is a white spire on the ridge. To the east is a wing and a link connecting the addition to the sanctuary, creating an L-shaped court. The east wing is four bays with an entry on the west elevation and a front gable with vinyl siding. The six-bay link is two stories and contains aluminum windows with vinyl spandrels. There are entries in the first and sixth bays.

38. (con't) History and Significance.

39 (con't). Sources of information:

ARCHITECTURAL/HISTORIC INVENTORY FORM

1. Survey No. SLAS043-100		2. Survey Name: Modern Church Survey	
3. County: St. Louis		4. Address: 823 N Ballas Rd	
5. City: Des Peres	Vicinity: <input type="checkbox"/>	6. UTM: / /	7. Township/Range/Section: T: R: S:
8. Historic Name (if known): Faith Presbyterian Church		9. Present/Other name (if known): St. Paul Early Childhood Center	
10. Ownership: <input checked="" type="checkbox"/> Private <input type="checkbox"/> Public		11. Historic Use (if known): Religious	
		11. Current Use: Religious	

ARCHITECTURAL INFORMATION

12. Category of property: <input checked="" type="checkbox"/> building(s) <input type="checkbox"/> site <input type="checkbox"/> structure <input type="checkbox"/> object		19. Chimney placement:	26. Outbuildings (list, describe in box 26 con't):
13. Architectural style or vernacular type:		20. Structural system:	
14. Plan shape:		21. Ext. wall cladding: Brick	
15. No. of stories: 1		22. Foundation material:	
16. No. of bays (1 st floor): 4		23. Basement type:	
17. Roof type: Gable		24. Front Porch type:	
18. Roof material: Composite Shingle		25. Acreage (rural): Visible from public road? <input checked="" type="checkbox"/>	27. Changes: <input type="checkbox"/> Addition(s) Date(s): <input type="checkbox"/> Altered Date(s): <input type="checkbox"/> Moved Date(s): <input type="checkbox"/> Other Date(s): Endangered by:
28. Further description of building features and associated resources on continuation page. <input checked="" type="checkbox"/>			

HISTORICAL DATA

29. Construction date:	32. Architect:	35. Previously surveyed? <input type="checkbox"/> Survey name:
30. Significant date/period:	33. Builder:	36. On National Register? <input type="checkbox"/> indiv. <input type="checkbox"/> district Nomination:
31. Area(s) of significance:	34. Original or significant owner:	37. National Register eligible? <input type="checkbox"/> individually eligible <input type="checkbox"/> district potential
38. History and significance on continuation page. <input type="checkbox"/>		
39. Sources of information on continuation page. <input type="checkbox"/>		


OTHER:

40. Current owner/address:	41. Form prepared by (name and organization):	42. Survey date: 2009
		43. Date of revisions:


FOR SHPO USE:

Date entered in inventory:	Level of survey <input type="checkbox"/> reconnaissance <input type="checkbox"/> intensive	Additional research needed? <input type="checkbox"/> yes <input type="checkbox"/> no
National Register Status: <input type="checkbox"/> listed <input type="checkbox"/> in listed district Name: <input type="checkbox"/> pending listing <input type="checkbox"/> eligible (individually) <input type="checkbox"/> eligible (district) <input type="checkbox"/> not eligible <input type="checkbox"/> not determined	Other:	

Location Map:



Site Map/plan (include north arrow):



ADDITIONAL INFORMATION:

26. (con't) Description of Environment and Outbuildings.
The entry to the property is off of Kirk Place Rd.

28. (con't) Further Description of important architectural features.
The property contains two red brick structures, both with low gables and wide overhangs. The sanctuary has four bays and the education building mirrors the sanctuary details, but is smaller in size.

38. (con't) History and Significance.

39 (con't). Sources of information:

ARCHITECTURAL/HISTORIC INVENTORY FORM

1. Survey No. SLAS043-101		2. Survey Name: Modern Church Survey	
3. County: St. Louis		4. Address: 1508 Bopp Rd.	
5. City: Des Peres	Vicinity: <input type="checkbox"/>	6. UTM: / /	7. Township/Range/Section: T: R: S:
8. Historic Name (if known): St. Clement's Catholic Church		9. Present/Other name (if known):	
10. Ownership: <input checked="" type="checkbox"/> Private <input type="checkbox"/> Public		11. Historic Use (if known): Religious	11. Current Use: Religious

ARCHITECTURAL INFORMATION

12. Category of property: <input checked="" type="checkbox"/> building(s) <input type="checkbox"/> site <input type="checkbox"/> structure <input type="checkbox"/> object		19. Chimney placement:	26. Outbuildings (list, describe in box 26 cont):
13. Architectural style or vernacular type: Mid-Century Modern		20. Structural system:	
14. Plan shape: Circular		21. Ext. wall cladding: Brick	
15. No. of stories: 1		22. Foundation material:	
16. No. of bays (1 st floor): 12		23. Basement type:	
17. Roof type: Gable		24. Front Porch type:	
18. Roof material: Composite Shingle		25. Acreage (rural): Visible from public road? <input checked="" type="checkbox"/>	27. Changes: <input type="checkbox"/> Addition(s) Date(s): <input type="checkbox"/> Altered Date(s): <input type="checkbox"/> Moved Date(s): <input type="checkbox"/> Other Date(s): Endangered by:
28. Further description of building features and associated resources on continuation page. <input checked="" type="checkbox"/>			

HISTORICAL DATA

29. Construction date: 1965		32. Architect: A.F. & Arthur Stauder	35. Previously surveyed? <input type="checkbox"/> Survey name:
30. Significant date/period:		33. Builder:	36. On National Register? <input type="checkbox"/> indiv. <input type="checkbox"/> district Nomination:
31. Area(s) of significance:		34. Original or significant owner:	37. National Register eligible? <input type="checkbox"/> individually eligible <input type="checkbox"/> district potential
38. History and significance on continuation page. <input checked="" type="checkbox"/>			
39. Sources of information on continuation page. <input checked="" type="checkbox"/>			

OTHER:

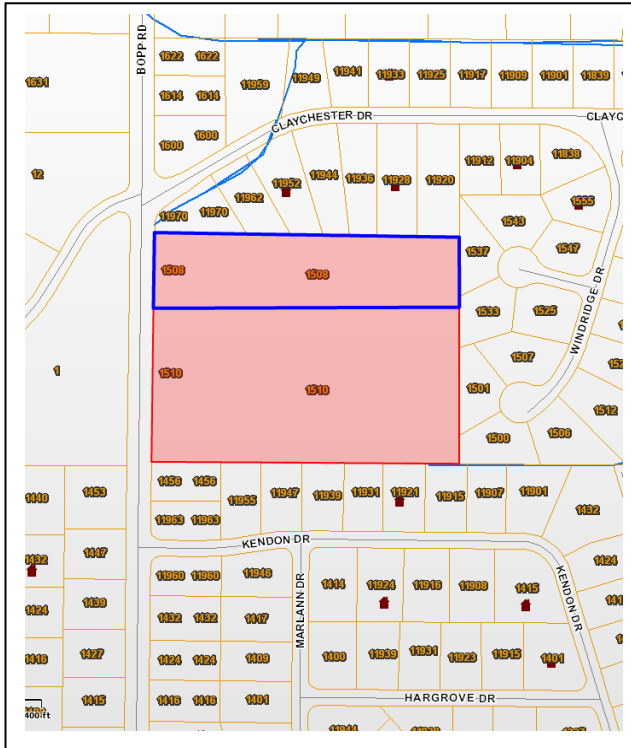
40. Current owner/address: St. Louis County Catholic Church Real Estate, 1508 Bopp Rd, 63131		41. Form prepared by (name and organization): Catie Myers, St. Louis County Parks	42. Survey date: 2009
			43. Date of revisions: July 2010

FOR SHPO USE:

Date entered in inventory:	Level of survey <input type="checkbox"/> reconnaissance <input type="checkbox"/> intensive	Additional research needed? <input type="checkbox"/> yes <input type="checkbox"/> no
National Register Status: <input type="checkbox"/> listed <input type="checkbox"/> in listed district Name: <input type="checkbox"/> pending listing <input type="checkbox"/> eligible (individually) <input type="checkbox"/> eligible (district) <input type="checkbox"/> not eligible <input type="checkbox"/> not determined		Other:

Location Map:

Site Map/plan (include north arrow):



ADDITIONAL INFORMATION:

26. (con't) Description of Environment and Outbuildings.

The church complex sits on nine acres in a residential area, with Bopp Road to the west. The church and school are located in the southern half of the property, with a paved parking lot to the north and drives around the entire complex. The sanctuary is on the far western edge, with a slight set back from Bopp Road.

28. (con't) Further Description of important architectural features.

The 1965 sanctuary is constructed of tan brick. A brick wall with concrete tile grillwork creates an enclosed courtyard surrounding the church. The sanctuary has twelve sides, each with a gabled roof and faceted glass in the gable. A spire sits in the center of the roof. A freestanding three-bell tower contains three brick piers. The education building, built in 1953, is of orange brick and has a flat roof. The original portion is three bays with fiberglass on the upper portion of each bay. The upper portion of the wall has a raised header course in darker brick. There is a newer addition to the south with three bays and a double door entry set in an ashlar frame. To the north is a much larger addition, built in 2000.

38. (con't) History and Significance.

St. Clement Parish was founded on March 19, 1952, when Archbishop Joseph Ritter assigned Father Luke Naes as pastor. The six acres purchased by the Archdiocese of St. Louis from the Deutschmann family in 1951 were augmented by an additional three and one-half acres in 1955. Initially, Mass was celebrated at St. Agnes Home on Manchester and Warson Roads and at the temporary rectory at 1134 Bopp Road. Ground was broken on July 19, 1953, for the first structure on the premises: the eight classroom school, the cafeteria, and the temporary church. Within a few years, an eight-room addition was added to the school and the rectory was built.

The Sisters of the Most Precious Blood (O'Fallon), who staffed the school, had been living in quarters within the school building, and the decision was made to construct a convent. The sisters took up residence in their new quarters on Passion Sunday 1960. In 1965, the church was built and the former church was converted into a gymnasium. A second floor addition to the rectory was completed in 1980, and an addition made to the school, consisting of a new kindergarten room and "Mary's Room" in 1986. In 1998, the parish purchased the house at 1456 Bopp Road, immediately south of the rectory, to house the newly-instituted Youth Ministry Program and to provide temporary quarters for the school library. In 2001-2002, a four-classroom addition to the school was constructed, along with a parish center, a new kitchen, principal's offices and a music/assembly room.




The firm of A. F. and Arthur Stauder represented the second and third generation of Stauder family architects. Adolph F. Stauder studied at St. Joseph's College in Illinois, in the Art Department of the St. Louis Museum of Fine Arts, at the Chicago Art Institute, and Association College in Chicago. From 1894 to 1900, he worked at his father's firm, Joseph Stauder and Son, as an apprentice and draftsman. From 1900 to 1903, Stauder worked for several Chicago architects. In 1903, he returned to St. Louis and began work with his father and brother, Joseph H. Stauder, Jr., at which point the firm changed its name to Joseph Stauder and Sons. In 1925, Adolph's son Arthur joined him, forming the firm A. F. and Arthur Stauder, Architects. Arthur was a graduate of Washington University. The firm has designed a number of Catholic churches in the city and county, some of which include St. Mary Magdalene on Kingshighway, St. Joan of Arc, Our Lady of Sorrows Church, St. Andrew's Catholic Church in Lemay, and All Souls Church in Overland.

39 (con't). Sources of information:

"A Brief History of St. Clement of Rome Parish." *St. Clement of Rome – Des Peres*. Web. Accessed 14 June 2010.

Powers, Rob. "The Beauty of Modernism." *Built St. Louis*. Web. 10 June 2010.







ARCHITECTURAL/HISTORIC INVENTORY FORM

1. Survey No. SLAS043-102		2. Survey Name: Modern Church Survey	
3. County: St. Louis		4. Address: 12345 Manchester	
5. City: Des Peres	Vicinity: <input type="checkbox"/>	6. UTM: / /	7. Township/Range/Section: T: R: S:
8. Historic Name (if known): St. Paul Evangelical Lutheran Church		9. Present/Other name (if known):	
10. Ownership: <input checked="" type="checkbox"/> Private <input type="checkbox"/> Public		11. Historic Use (if known): Religious	11. Current Use: Religious

ARCHITECTURAL INFORMATION

12. Category of property: <input checked="" type="checkbox"/> building(s) <input type="checkbox"/> site <input type="checkbox"/> structure <input type="checkbox"/> object		19. Chimney placement:	26. Outbuildings (list, describe in box 26 con't):
13. Architectural style or vernacular type:		20. Structural system:	
14. Plan shape:		21. Ext. wall cladding: Brick	
15. No. of stories: 1		22. Foundation material:	
16. No. of bays (1 st floor):		23. Basement type:	
17. Roof type: Gable		24. Front Porch type:	
18. Roof material: Composite Shingle		25. Acreage (rural): Visible from public road? <input checked="" type="checkbox"/>	27. Changes: <input type="checkbox"/> Addition(s) Date(s): <input type="checkbox"/> Altered Date(s): <input type="checkbox"/> Moved Date(s): <input type="checkbox"/> Other Date(s): Endangered by:
28. Further description of building features and associated resources on continuation page. <input checked="" type="checkbox"/>			

HISTORICAL DATA

29. Construction date: 1938; 1988		32. Architect:	35. Previously surveyed? <input type="checkbox"/> Survey name:
30. Significant date/period:		33. Builder:	36. On National Register? <input type="checkbox"/> indiv. <input type="checkbox"/> district Nomination:
31. Area(s) of significance:		34. Original or significant owner:	37. National Register eligible? <input type="checkbox"/> individually eligible <input type="checkbox"/> district potential
38. History and significance on continuation page. <input type="checkbox"/>			
39. Sources of information on continuation page. <input type="checkbox"/>			


OTHER:

40. Current owner/address:	41. Form prepared by (name and organization):	42. Survey date: 2009
		43. Date of revisions:


FOR SHPO USE:

Date entered in inventory:	Level of survey <input type="checkbox"/> reconnaissance <input type="checkbox"/> intensive	Additional research needed? <input type="checkbox"/> yes <input type="checkbox"/> no
National Register Status: <input type="checkbox"/> listed <input type="checkbox"/> in listed district Name: <input type="checkbox"/> pending listing <input type="checkbox"/> eligible (individually) <input type="checkbox"/> eligible (district) <input type="checkbox"/> not eligible <input type="checkbox"/> not determined		
Other:		

Location Map:



Site Map/plan (include north arrow):



ADDITIONAL INFORMATION:

26. (con't) Description of Environment and Outbuildings.

28. (con't) Further Description of important architectural features.

The structure has Romanesque detailing and a string course running along the church. The original sanctuary is seven bays containing two round arched windows in each and separated by buttresses. The west elevation contains the double door main entry with an inscription above set in a round-topped ashlar frame. A gabled tower sits in the southwest corner; two sides contain three round arches openings, and the other two sides contain two of the openings.

38. (con't) History and Significance.

39 (con't). Sources of information:

ARCHITECTURAL/HISTORIC INVENTORY FORM

1. Survey No. SLAS043-103		2. Survey Name: Modern Church Survey	
3. County: St. Louis		4. Address: 4450 Edmundson Rd	
5. City: Edmundson	Vicinity: <input type="checkbox"/>	6. UTM: / /	7. Township/Range/Section: T: R: S:
8. Historic Name (if known): Edmundson Road Baptist Church		9. Present/Other name (if known): New Hope Baptist	
10. Ownership: <input checked="" type="checkbox"/> Private <input type="checkbox"/> Public		11. Historic Use (if known): Religious	
		11. Current Use: Religious	

ARCHITECTURAL INFORMATION

12. Category of property: <input checked="" type="checkbox"/> building(s) <input type="checkbox"/> site <input type="checkbox"/> structure <input type="checkbox"/> object		19. Chimney placement:	26. Outbuildings (list, describe in box 26 con't):
13. Architectural style or vernacular type: Mid-Century Modern		20. Structural system:	
14. Plan shape: Irregular		21. Ext. wall cladding: Brick	
15. No. of stories: 1		22. Foundation material: Poured concrete	
16. No. of bays (1 st floor):		23. Basement type:	27. Changes: <input type="checkbox"/> Addition(s) Date(s): <input type="checkbox"/> Altered Date(s): <input type="checkbox"/> Moved Date(s): <input type="checkbox"/> Other Date(s): Endangered by:
17. Roof type: Gable		24. Front Porch type:	
18. Roof material: Composite Shingle		25. Acreage (rural): Visible from public road? <input checked="" type="checkbox"/>	
28. Further description of building features and associated resources on continuation page. <input checked="" type="checkbox"/>			

HISTORICAL DATA

29. Construction date: 1955	32. Architect:	35. Previously surveyed? <input type="checkbox"/> Survey name:
30. Significant date/period:	33. Builder:	36. On National Register? <input type="checkbox"/> indiv. <input type="checkbox"/> district Nomination:
31. Area(s) of significance:	34. Original or significant owner:	37. National Register eligible? <input type="checkbox"/> individually eligible <input type="checkbox"/> district potential
38. History and significance on continuation page. <input type="checkbox"/>		
39. Sources of information on continuation page. <input type="checkbox"/>		

OTHER:



40. Current owner/address:	41. Form prepared by (name and organization):	42. Survey date: 2009
		43. Date of revisions:

FOR SHPO USE:

Date entered in inventory:	Level of survey <input type="checkbox"/> reconnaissance <input type="checkbox"/> intensive	Additional research needed? <input type="checkbox"/> yes <input type="checkbox"/> no
National Register Status: <input type="checkbox"/> listed <input type="checkbox"/> in listed district Name: <input type="checkbox"/> pending listing <input type="checkbox"/> eligible (individually) <input type="checkbox"/> eligible (district) <input type="checkbox"/> not eligible <input type="checkbox"/> not determined	Other:	

Location Map:

Site Map/plan (include north arrow):



ADDITIONAL INFORMATION:

26. (con't) Description of Environment and Outbuildings.

The structure sits on two acres with a large paved parking lot to the south and east and a small grassy area on Edmundson Road. The property is bordered by Edmundson Road to the west and Holman Lane to the east. To the north and south of the property is residential development.

28. (con't) Further Description of important architectural features.

The structure is of grayish-brown brick with sandy colored mortar. The gabled end on the main elevation, facing south, is filled vertical boards weathered to a natural grey set in a grid of diamond patterns; the center diamonds are filled in with glass. The ground level has vertical pairs of dark glass in dark mullions and doors painted a battleship grey color. The west elevation has nine brick buttresses and clerestory windows. To the east is a flat-roof wing with wide fascia board that continues across the front of the church as a pergola. The east elevation has eight bays with irregular narrow glass windows and a basement level entrance. Clerestory windows run the entire way around the structure. A more modern two-story brick square shaped addition sits to the north of the east wing and sanctuary. It is connected by a glass link with double door entrances.

38. (con't) History and Significance.

Edmundson Road Baptist Church started as a mission in 1950 and then was founded as a congregation in 1951. That year, the church bought property at 4450 Edmundson Road and remodeled an existing structure to function as a church. In 1955, a new sanctuary costing \$21,000 was built and dedicated in 1956. In 1997, New Hope Baptist Church purchased the property from Edmundson Road Baptist Church.

39 (con't). Sources of information:

"A Concise History of New Hope Baptist Church." *New Hope Baptist Church*. New Hope Baptist Church. Web. 29 June 2010.
Parkin, Robert E. *Overland Trails and Trials*. Overland, MO: Krawll Printing Co., 1956.







ARCHITECTURAL/HISTORIC INVENTORY FORM

1. Survey No. SLAS043-104		2. Survey Name: Modern Church Survey	
3. County: St. Louis		4. Address: 62 Henry	
5. City: Ellisville	Vicinity: <input type="checkbox"/>	6. UTM: / /	7. Township/Range/Section: T: R: S:
8. Historic Name (if known): Assembly of God		9. Present/Other name (if known): Ellisville Church of Christ	
10. Ownership: <input checked="" type="checkbox"/> Private <input type="checkbox"/> Public		11. Historic Use (if known): Religious	11. Current Use: Religious

ARCHITECTURAL INFORMATION

12. Category of property: <input checked="" type="checkbox"/> building(s) <input type="checkbox"/> site <input type="checkbox"/> structure <input type="checkbox"/> object		19. Chimney placement:	26. Outbuildings (list, describe in box 26 con't):
13. Architectural style or vernacular type:		20. Structural system:	
14. Plan shape: Rectangular		21. Ext. wall cladding: Vinyl siding	
15. No. of stories: 1		22. Foundation material:	
16. No. of bays (1 st floor): 6		23. Basement type:	
17. Roof type: Gable		24. Front Porch type:	
18. Roof material: Composite Shingle		25. Acreage (rural): Visible from public road? <input checked="" type="checkbox"/>	27. Changes: <input type="checkbox"/> Addition(s) Date(s): <input type="checkbox"/> Altered Date(s): <input type="checkbox"/> Moved Date(s): <input type="checkbox"/> Other Date(s): Endangered by:
28. Further description of building features and associated resources on continuation page. <input checked="" type="checkbox"/>			

HISTORICAL DATA

29. Construction date:	32. Architect:	35. Previously surveyed? <input type="checkbox"/> Survey name:
30. Significant date/period:	33. Builder:	36. On National Register? <input type="checkbox"/> indiv. <input type="checkbox"/> district Nomination:
31. Area(s) of significance:	34. Original or significant owner:	37. National Register eligible? <input type="checkbox"/> individually eligible <input type="checkbox"/> district potential
38. History and significance on continuation page. <input type="checkbox"/>		
39. Sources of information on continuation page. <input type="checkbox"/>		


OTHER:

40. Current owner/address:	41. Form prepared by (name and organization):	42. Survey date: 2009
		43. Date of revisions:


FOR SHPO USE:

Date entered in inventory:	Level of survey <input type="checkbox"/> reconnaissance <input type="checkbox"/> intensive	Additional research needed? <input type="checkbox"/> yes <input type="checkbox"/> no
National Register Status: <input type="checkbox"/> listed <input type="checkbox"/> in listed district Name: <input type="checkbox"/> pending listing <input type="checkbox"/> eligible (individually) <input type="checkbox"/> eligible (district) <input type="checkbox"/> not eligible <input type="checkbox"/> not determined		
Other:		

Location Map:



Site Map/plan (include north arrow):



ADDITIONAL INFORMATION:

26. (con't) Description of Environment and Outbuildings.

28. (con't) Further Description of important architectural features.

Simple rectangular structure with the main entrance on the side of the church under a covered porch. The porch is a hipped addition with a front facing gable. It has paired posts with bands at the top and bottom, imitating columns.

38. (con't) History and Significance.

39 (con't). Sources of information:

ARCHITECTURAL/HISTORIC INVENTORY FORM

1. Survey No. SLAS043-105		2. Survey Name: Modern Church Survey	
3. County: St. Louis		4. Address: 137 Clarkson	
5. City: Ellisville	Vicinity: <input type="checkbox"/>	6. UTM: / /	7. Township/Range/Section: T: R: S:
8. Historic Name (if known): First Baptist Church		9. Present/Other name (if known):	
10. Ownership: <input checked="" type="checkbox"/> Private <input type="checkbox"/> Public		11. Historic Use (if known): Religious	11. Current Use: Religious

ARCHITECTURAL INFORMATION

12. Category of property: <input checked="" type="checkbox"/> building(s) <input type="checkbox"/> site <input type="checkbox"/> structure <input type="checkbox"/> object		19. Chimney placement:	26. Outbuildings (list, describe in box 26 con't):
13. Architectural style or vernacular type:		20. Structural system:	
14. Plan shape: Irregular		21. Ext. wall cladding: Brick	
15. No. of stories: 1		22. Foundation material:	
16. No. of bays (1 st floor):		23. Basement type:	
17. Roof type: Gable		24. Front Porch type:	
18. Roof material: Composite Shingle		25. Acreage (rural): Visible from public road? <input checked="" type="checkbox"/>	27. Changes: <input type="checkbox"/> Addition(s) Date(s): <input type="checkbox"/> Altered Date(s): <input type="checkbox"/> Moved Date(s): <input type="checkbox"/> Other Date(s): Endangered by:
28. Further description of building features and associated resources on continuation page. <input checked="" type="checkbox"/>			

HISTORICAL DATA

29. Construction date: 1960; 1964; 1968		32. Architect:	35. Previously surveyed? <input type="checkbox"/> Survey name:
30. Significant date/period:		33. Builder:	36. On National Register? <input type="checkbox"/> indiv. <input type="checkbox"/> district Nomination:
31. Area(s) of significance:		34. Original or significant owner:	37. National Register eligible? <input type="checkbox"/> individually eligible <input type="checkbox"/> district potential
38. History and significance on continuation page. <input type="checkbox"/>			
39. Sources of information on continuation page. <input type="checkbox"/>			


OTHER:

40. Current owner/address:	41. Form prepared by (name and organization):	42. Survey date: 2009
		43. Date of revisions:


FOR SHPO USE:

Date entered in inventory:	Level of survey <input type="checkbox"/> reconnaissance <input type="checkbox"/> intensive	Additional research needed? <input type="checkbox"/> yes <input type="checkbox"/> no
National Register Status: <input type="checkbox"/> listed <input type="checkbox"/> in listed district Name: <input type="checkbox"/> pending listing <input type="checkbox"/> eligible (individually) <input type="checkbox"/> eligible (district) <input type="checkbox"/> not eligible <input type="checkbox"/> not determined		
Other:		

Location Map:



Site Map/plan (include north arrow):



ADDITIONAL INFORMATION:

26. (con't) Description of Environment and Outbuildings.

28. (con't) Further Description of important architectural features.

There are three light-red brick buildings in the complex, with the newest at the south end, and all face west. The northernmost structure is a two-story education wing with a low gable and a front entry wing. It has four double bays with recessed window portions. Connecting the middle structure, or sanctuary, to the education wing is a four-bay link. The six-bay sanctuary has a steeply pitched dark shingled roof with a one-story flat roof addition to the rear. The wide roof overhangs a panel in the center of the gable with random vertical battons. The newest structure, post 1970, has a primary entrance on the east elevation.

38. (con't) History and Significance.

39 (con't). Sources of information:

ARCHITECTURAL/HISTORIC INVENTORY FORM

1. Survey No. SLAS043-106		2. Survey Name: Modern Church Survey	
3. County: St. Louis		4. Address: 115 New Ballwin	
5. City: Ellisville	Vicinity: <input type="checkbox"/>	6. UTM: / /	7. Township/Range/Section: T: R: S:
8. Historic Name (if known): Lafayette Church of Christ		9. Present/Other name (if known):	
10. Ownership: <input checked="" type="checkbox"/> Private <input type="checkbox"/> Public		11. Historic Use (if known): Religious	11. Current Use: Religious

ARCHITECTURAL INFORMATION

12. Category of property: <input checked="" type="checkbox"/> building(s) <input type="checkbox"/> site <input type="checkbox"/> structure <input type="checkbox"/> object		19. Chimney placement:	26. Outbuildings (list, describe in box 26 con't):
13. Architectural style or vernacular type:		20. Structural system:	
14. Plan shape: Irregular		21. Ext. wall cladding: Brick	
15. No. of stories: 1		22. Foundation material:	
16. No. of bays (1 st floor):		23. Basement type:	
17. Roof type: Gable		24. Front Porch type:	
18. Roof material: Composite Shingle		25. Acreage (rural): Visible from public road? <input checked="" type="checkbox"/>	27. Changes: <input type="checkbox"/> Addition(s) Date(s): <input type="checkbox"/> Altered Date(s): <input type="checkbox"/> Moved Date(s): <input type="checkbox"/> Other Date(s): Endangered by:
28. Further description of building features and associated resources on continuation page. <input checked="" type="checkbox"/>			

HISTORICAL DATA

29. Construction date: 1965	32. Architect:	35. Previously surveyed? <input type="checkbox"/> Survey name:
30. Significant date/period:	33. Builder:	36. On National Register? <input type="checkbox"/> indiv. <input type="checkbox"/> district Nomination:
31. Area(s) of significance:	34. Original or significant owner:	37. National Register eligible? <input type="checkbox"/> individually eligible <input type="checkbox"/> district potential
38. History and significance on continuation page. <input type="checkbox"/>		
39. Sources of information on continuation page. <input type="checkbox"/>		


OTHER:

40. Current owner/address:	41. Form prepared by (name and organization):	42. Survey date: 2009
		43. Date of revisions:


FOR SHPO USE:

Date entered in inventory:	Level of survey <input type="checkbox"/> reconnaissance <input type="checkbox"/> intensive	Additional research needed? <input type="checkbox"/> yes <input type="checkbox"/> no
National Register Status: <input type="checkbox"/> listed <input type="checkbox"/> in listed district Name: <input type="checkbox"/> pending listing <input type="checkbox"/> eligible (individually) <input type="checkbox"/> eligible (district) <input type="checkbox"/> not eligible <input type="checkbox"/> not determined	Other:	

Location Map:



Site Map/plan (include north arrow):



ADDITIONAL INFORMATION:

26. (con't) Description of Environment and Outbuildings.

28. (con't) Further Description of important architectural features.

The newer addition extends north from the original structure. Both are of green, dark red, and light red brick. The roof is covered in grey shingles and there is vinyl siding in the gable.

38. (con't) History and Significance.

39 (con't). Sources of information:

ARCHITECTURAL/HISTORIC INVENTORY FORM

1. Survey No. SLAS043-107		2. Survey Name: Modern Church Survey	
3. County: St. Louis		4. Address: 82 Henry Dr	
5. City: Ellisville	Vicinity: <input type="checkbox"/>	6. UTM: / /	7. Township/Range/Section: T: R: S:
8. Historic Name (if known): Lafayette Presbyterian Church		9. Present/Other name (if known): West County Bible Church	
10. Ownership: <input checked="" type="checkbox"/> Private <input type="checkbox"/> Public		11. Historic Use (if known): Religious	
		11. Current Use: Religious	

ARCHITECTURAL INFORMATION

12. Category of property: <input checked="" type="checkbox"/> building(s) <input type="checkbox"/> site <input type="checkbox"/> structure <input type="checkbox"/> object		19. Chimney placement:	26. Outbuildings (list, describe in box 26 con't):
13. Architectural style or vernacular type: Colonial Revival		20. Structural system:	
14. Plan shape: Rectangular		21. Ext. wall cladding: Brick	
15. No. of stories: 1		22. Foundation material:	
16. No. of bays (1 st floor): 6		23. Basement type:	
17. Roof type: Gable		24. Front Porch type:	
18. Roof material: Shingle		25. Acreage (rural): Visible from public road? <input checked="" type="checkbox"/>	27. Changes: <input type="checkbox"/> Addition(s) Date(s): <input type="checkbox"/> Altered Date(s): <input type="checkbox"/> Moved Date(s): <input type="checkbox"/> Other Date(s): Endangered by:
28. Further description of building features and associated resources on continuation page. <input checked="" type="checkbox"/>			

HISTORICAL DATA

29. Construction date:	32. Architect:	35. Previously surveyed? <input type="checkbox"/> Survey name:
30. Significant date/period:	33. Builder:	36. On National Register? <input type="checkbox"/> indiv. <input type="checkbox"/> district Nomination:
31. Area(s) of significance:	34. Original or significant owner:	37. National Register eligible? <input type="checkbox"/> individually eligible <input type="checkbox"/> district potential
38. History and significance on continuation page. <input type="checkbox"/>		
39. Sources of information on continuation page. <input type="checkbox"/>		

OTHER:

40. Current owner/address:	41. Form prepared by (name and organization):	42. Survey date: 2009
		43. Date of revisions:


FOR SHPO USE:

Date entered in inventory:	Level of survey <input type="checkbox"/> reconnaissance <input type="checkbox"/> intensive	Additional research needed? <input type="checkbox"/> yes <input type="checkbox"/> no
National Register Status: <input type="checkbox"/> listed <input type="checkbox"/> in listed district Name: <input type="checkbox"/> pending listing <input type="checkbox"/> eligible (individually) <input type="checkbox"/> eligible (district) <input type="checkbox"/> not eligible <input type="checkbox"/> not determined	Other:	

Location Map:



Site Map/plan (include north arrow):



ADDITIONAL INFORMATION:

26. (con't) Description of Environment and Outbuildings.

28. (con't) Further Description of important architectural features.

This red brick structure has standard six over six double hung windows. The main roofline extends over the east-facing portico with four posts. There is vinyl siding in the gable. At the rear of the structure is a chimney and a small one-story projection.

38. (con't) History and Significance.

39 (con't). Sources of information:

ARCHITECTURAL/HISTORIC INVENTORY FORM

1. Survey No. SLAS043-108		2. Survey Name: Modern Church Survey	
3. County: St. Louis		4. Address: 15642 Clayton Rd	
5. City: Ellisville	Vicinity: <input type="checkbox"/>	6. UTM: / /	7. Township/Range/Section: T: R: S:
8. Historic Name (if known): St. Clare of Assisi Church		9. Present/Other name (if known):	
10. Ownership: <input checked="" type="checkbox"/> Private <input type="checkbox"/> Public		11. Historic Use (if known): Religious	11. Current Use: Religious

ARCHITECTURAL INFORMATION

12. Category of property: <input checked="" type="checkbox"/> building(s) <input type="checkbox"/> site <input type="checkbox"/> structure <input type="checkbox"/> object		19. Chimney placement:	26. Outbuildings (list, describe in box 26 cont):
13. Architectural style or vernacular type: Mid-Century Modern		20. Structural system:	
14. Plan shape: Irregular		21. Ext. wall cladding: Concrete	
15. No. of stories: 1		22. Foundation material:	
16. No. of bays (1 st floor):		23. Basement type:	27. Changes: <input checked="" type="checkbox"/> Addition(s) Date(s): 1965; 1983 <input type="checkbox"/> Altered Date(s): <input type="checkbox"/> Moved Date(s): <input type="checkbox"/> Other Date(s): Endangered by:
17. Roof type: Irregular		24. Front Porch type:	
18. Roof material: Standing Seam		25. Acreage (rural): Visible from public road? <input checked="" type="checkbox"/>	
28. Further description of building features and associated resources on continuation page. <input checked="" type="checkbox"/>			

HISTORICAL DATA

29. Construction date: 1964		32. Architect: Rodriguez Design Associates	35. Previously surveyed? <input type="checkbox"/> Survey name:
30. Significant date/period:		33. Builder Lecoutour Construction Co.	36. On National Register? <input type="checkbox"/> indiv. <input type="checkbox"/> district Nomination:
31. Area(s) of significance:		34. Original or significant owner:	37. National Register eligible? <input type="checkbox"/> individually eligible <input type="checkbox"/> district potential
38. History and significance on continuation page. <input checked="" type="checkbox"/>			
39. Sources of information on continuation page. <input checked="" type="checkbox"/>			

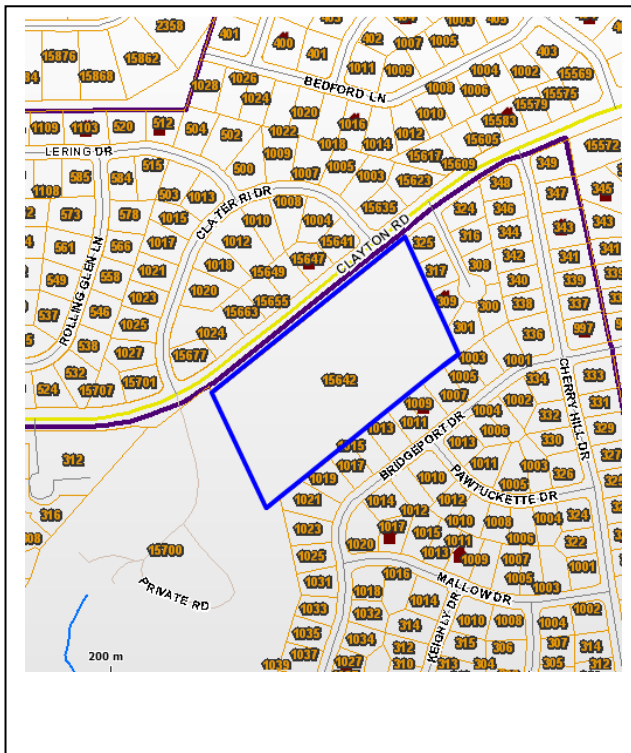
OTHER:

40. Current owner/address: St. L. Cty Catholic Church Real Estate, 15642 Clayton Rd, Ballwin, 63011		41. Form prepared by (name and organization): Catie Myers, St. Louis County Parks	42. Survey date: 2009
			43. Date of revisions: 8/2010

FOR SHPO USE:

Date entered in inventory:	Level of survey <input type="checkbox"/> reconnaissance <input type="checkbox"/> intensive	Additional research needed? <input type="checkbox"/> yes <input type="checkbox"/> no
National Register Status: <input type="checkbox"/> listed <input type="checkbox"/> in listed district Name: <input type="checkbox"/> pending listing <input type="checkbox"/> eligible (individually) <input type="checkbox"/> eligible (district) <input type="checkbox"/> not eligible <input type="checkbox"/> not determined		Other:

Location Map:



Site Map/plan (include north arrow):



ADDITIONAL INFORMATION:

26. (con't) Description of Environment and Outbuildings.

The complex is located on 8.94 acres, with the church situated northeast quadrant and the school structures on the western half. A large parking lot takes up the southeast section.

28. (con't) Further Description of important architectural features.

The structure sits at a slightly lower elevation than Clayton Road. The sanctuary is a low structure with a roof that rises sharply to the altar end with a sweeping roofline of standing seam in a dark grey metal. A tower with a metal cage containing a bell is topped by a thin cross and is located at the altar end of the sanctuary. The tower is located in front of a thin, stained glass window. There is a low one-story entry that connects the sanctuary to a newer addition with an angled roof and wall of glass windows. At the corner of the addition is a round structure covered in dark metal and has an angled roof with a skylight in the center.

38. (con't) History and Significance.

St. Clare of Assisi was founded on May 19, 1963 and was originally called St. Clara, but later changed to the present name. St. Clare was formed from St. Joseph in Manchester, Holy Infant in Ballwin, and Ascension in Chesterfield. Prior to the church's completion on August 11, 1965, mass was held in the Passionist Nuns' convent chapel, then the parish school. Construction on the church, which was designed by Rodriguez Design Associates, began in 1964.

The first education addition was built in late 1965 to serve as the Sunday school, and in 1979 St. Clare of Assisi School opened. The 1965 classroom addition was designed by John C. McEwen and Robert F. Rodriguez (John M. O'Brien was the general contractor). In 1983, the second education building, designed by McMahon Architects, was constructed.

Rodriguez Design Associates' design of St. Clare of Assisi Church reflects some of the design concepts inspired by Le Corbusier's Chapel of Notre Dame due Haut in Ronchamps, France (1955). The swooping roofline, white concrete shell, and deeply inset stained glass windows that are present in St. Clare closely mirror stylism present in Rodriguez Design Associate's (McEwen) 1963 design of St. Martin de Porres in Hazelwood.

39 (con't). Sources of information:

"Brief History of St. Clare of Assisi Parish." *Parish History and History of St. Clare*. St. Clare of Assisi Catholic Church. Web. 9 July 2010.
Catholic [Archdioceses](#) of St. Louis [Archives](#).
Daub, Chylene. *Golden Anniversary of Ellisville, Missouri: 1932-1982*. St. Louis, MO: City of Ellisville, 1983.





ARCHITECTURAL/HISTORIC INVENTORY FORM

1. Survey No. SLAS043-109		2. Survey Name: Modern Church Survey	
3. County: St. Louis		4. Address: 1452 Dielman	
5. City: Elmwood Park	Vicinity: <input type="checkbox"/>	6. UTM: / /	7. Township/Range/Section: T: R: S:
8. Historic Name (if known): Elmwood Baptist Church		9. Present/Other name (if known): First Baptist Church of Elmwood Park	
10. Ownership: <input checked="" type="checkbox"/> Private <input type="checkbox"/> Public		11. Current Use: Religious	

ARCHITECTURAL INFORMATION

12. Category of property: <input checked="" type="checkbox"/> building(s) <input type="checkbox"/> site <input type="checkbox"/> structure <input type="checkbox"/> object		19. Chimney placement:	26. Outbuildings (list, describe in box 26 con't):
13. Architectural style or vernacular type:		20. Structural system:	
14. Plan shape:		21. Ext. wall cladding: Brick	
15. No. of stories: 1		22. Foundation material:	
16. No. of bays (1 st floor): 4		23. Basement type:	
17. Roof type: Gable		24. Front Porch type:	
18. Roof material: Composite Shingle		25. Acreage (rural): Visible from public road? <input checked="" type="checkbox"/>	27. Changes: <input type="checkbox"/> Addition(s) Date(s): <input type="checkbox"/> Altered Date(s): <input type="checkbox"/> Moved Date(s): <input type="checkbox"/> Other Date(s): Endangered by:
28. Further description of building features and associated resources on continuation page. <input checked="" type="checkbox"/>			

HISTORICAL DATA

29. Construction date: 1951; 1978		32. Architect:	35. Previously surveyed? <input type="checkbox"/> Survey name:
30. Significant date/period:		33. Builder:	36. On National Register? <input type="checkbox"/> indiv. <input type="checkbox"/> district Nomination:
31. Area(s) of significance:		34. Original or significant owner:	37. National Register eligible? <input type="checkbox"/> individually eligible <input type="checkbox"/> district potential
38. History and significance on continuation page. <input type="checkbox"/>			
39. Sources of information on continuation page. <input type="checkbox"/>			

OTHER:

40. Current owner/address:	41. Form prepared by (name and organization):	42. Survey date: 2009
		43. Date of revisions:


FOR SHPO USE:

Date entered in inventory:	Level of survey <input type="checkbox"/> reconnaissance <input type="checkbox"/> intensive	Additional research needed? <input type="checkbox"/> yes <input type="checkbox"/> no
National Register Status: <input type="checkbox"/> listed <input type="checkbox"/> in listed district Name: <input type="checkbox"/> pending listing <input type="checkbox"/> eligible (individually) <input type="checkbox"/> eligible (district) <input type="checkbox"/> not eligible <input type="checkbox"/> not determined	Other:	

Location Map:



Site Map/plan (include north arrow):



ADDITIONAL INFORMATION:

26. (con't) Description of Environment and Outbuildings.

28. (con't) Further Description of important architectural features.

The 1951 red brick structure sits to the north and has opalescent stained glass windows. The double door main entry is on the west elevation under a gabled roof porch. A white steeple sits on the roof ridge. The 1978 southern-most structure is concrete block with a brick veneer.

38. (con't) History and Significance.

39 (con't). Sources of information:

ARCHITECTURAL/HISTORIC INVENTORY FORM

1. Survey No. SLAS043-110		2. Survey Name: Modern Church Survey	
3. County: St. Louis		4. Address: 9634 Meeks at Dielman	
5. City: Elmwood Park	Vicinity: <input type="checkbox"/>	6. UTM: / /	7. Township/Range/Section: T: R: S:
8. Historic Name (if known): St. Luke's Methodist Church		9. Present/Other name (if known): St. Luke's AME Church	
10. Ownership: <input checked="" type="checkbox"/> Private <input type="checkbox"/> Public		11. Historic Use (if known): Religious	
		11. Current Use: Religious	

ARCHITECTURAL INFORMATION

12. Category of property: <input checked="" type="checkbox"/> building(s) <input type="checkbox"/> site <input type="checkbox"/> structure <input type="checkbox"/> object		19. Chimney placement:	26. Outbuildings (list, describe in box 26 cont):
13. Architectural style or vernacular type:		20. Structural system:	
14. Plan shape: Rectangular		21. Ext. wall cladding: Wood Siding	
15. No. of stories: 1		22. Foundation material:	
16. No. of bays (1 st floor): 6		23. Basement type:	
17. Roof type: Gable		24. Front Porch type:	
18. Roof material: Composite Shingle		25. Acreage (rural): Visible from public road? <input checked="" type="checkbox"/>	27. Changes: <input type="checkbox"/> Addition(s) Date(s): <input type="checkbox"/> Altered Date(s): <input type="checkbox"/> Moved Date(s): <input type="checkbox"/> Other Date(s): Endangered by:
28. Further description of building features and associated resources on continuation page. <input checked="" type="checkbox"/>			

HISTORICAL DATA

29. Construction date: 1964	32. Architect:	35. Previously surveyed? <input type="checkbox"/> Survey name:
30. Significant date/period:	33. Builder:	36. On National Register? <input type="checkbox"/> indiv. <input type="checkbox"/> district Nomination:
31. Area(s) of significance:	34. Original or significant owner:	37. National Register eligible? <input type="checkbox"/> individually eligible <input type="checkbox"/> district potential
38. History and significance on continuation page. <input type="checkbox"/>		
39. Sources of information on continuation page. <input type="checkbox"/>		


OTHER:

40. Current owner/address:	41. Form prepared by (name and organization):	42. Survey date: 2009
		43. Date of revisions:


FOR SHPO USE:

Date entered in inventory:	Level of survey <input type="checkbox"/> reconnaissance <input type="checkbox"/> intensive	Additional research needed? <input type="checkbox"/> yes <input type="checkbox"/> no
National Register Status: <input type="checkbox"/> listed <input type="checkbox"/> in listed district Name: <input type="checkbox"/> pending listing <input type="checkbox"/> eligible (individually) <input type="checkbox"/> eligible (district) <input type="checkbox"/> not eligible <input type="checkbox"/> not determined	Other:	

Location Map:



Site Map/plan (include north arrow):



ADDITIONAL INFORMATION:

26. (con't) Description of Environment and Outbuildings.

28. (con't) Further Description of important architectural features.

The structure faces north and has a brick veneer vestibule with a shorter gable and a double door entry with glass block side lights. The bays have plain double hung 1/1 windows.

38. (con't) History and Significance.

39 (con't). Sources of information:

ARCHITECTURAL/HISTORIC INVENTORY FORM

1. Survey No. SLAS043-111		2. Survey Name: Modern Church Survey	
3. County: St. Louis		4. Address: 6480 Beaumont Reservation Dr.	
5. City: Eureka	Vicinity: <input type="checkbox"/>	6. UTM: / /	7. Township/Range/Section: T: R: S:
8. Historic Name (if known): Beaumont Reservation Boy Scout Chapel		9. Present/Other name (if known):	
10. Ownership: <input checked="" type="checkbox"/> Private <input type="checkbox"/> Public		11. Historic Use (if known): Religious	11. Current Use: Religious

ARCHITECTURAL INFORMATION

12. Category of property: <input checked="" type="checkbox"/> building(s) <input type="checkbox"/> site <input type="checkbox"/> structure <input type="checkbox"/> object		19. Chimney placement:	26. Outbuildings (list, describe in box 26 con't):
13. Architectural style or vernacular type: Mid-Century Modern		20. Structural system:	
14. Plan shape: A-frame		21. Ext. wall cladding:	
15. No. of stories: 1		22. Foundation material: Concrete	
16. No. of bays (1 st floor): 5		23. Basement type:	
17. Roof type: Gable		24. Front Porch type:	
18. Roof material: Cedar Shake		25. Acreage (rural): Visible from public road? <input checked="" type="checkbox"/>	27. Changes: <input type="checkbox"/> Addition(s) Date(s): <input type="checkbox"/> Altered Date(s): <input type="checkbox"/> Moved Date(s): <input type="checkbox"/> Other Date(s): Endangered by:
28. Further description of building features and associated resources on continuation page. <input checked="" type="checkbox"/>			

HISTORICAL DATA

29. Construction date: 1953		32. Architect: Smith & Entzeroth	35. Previously surveyed? <input type="checkbox"/> Survey name:
30. Significant date/period:		33. Builder:	36. On National Register? <input type="checkbox"/> indiv. <input type="checkbox"/> district Nomination:
31. Area(s) of significance:		34. Original or significant owner:	37. National Register eligible? <input type="checkbox"/> individually eligible <input type="checkbox"/> district potential
38. History and significance on continuation page. <input checked="" type="checkbox"/>			
39. Sources of information on continuation page. <input checked="" type="checkbox"/>			

OTHER:

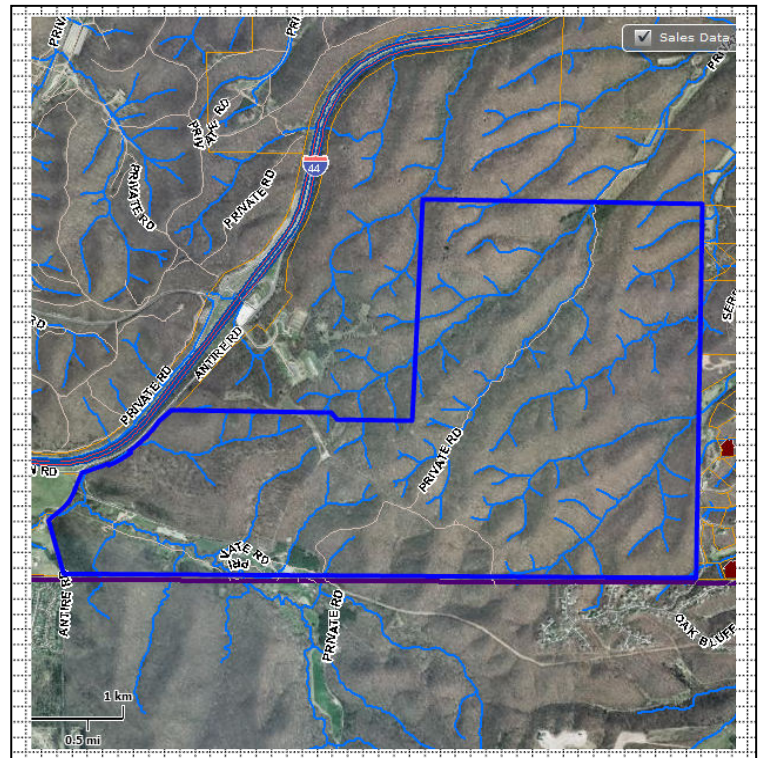
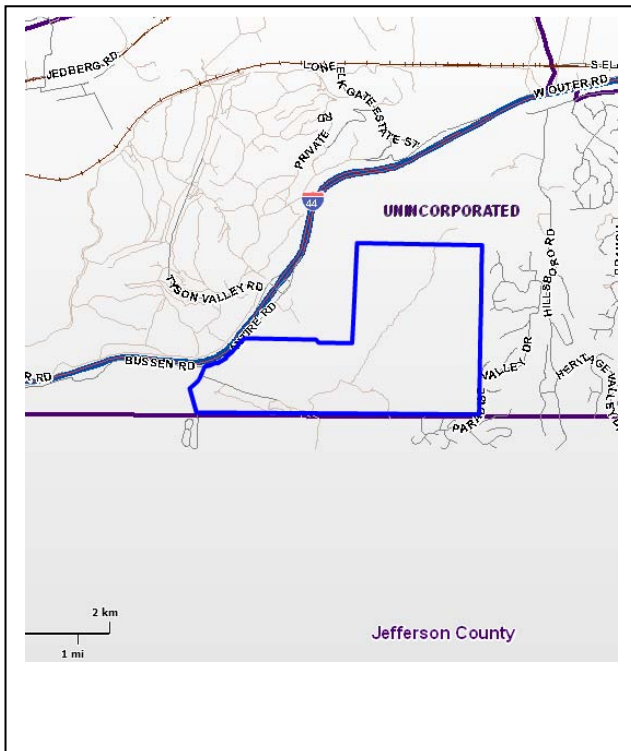
40. Current owner/address: St. Louis Council Boy Scouts of America, High Ridge, MO, 63049		41. Form prepared by (name and organization): Catie Myers, St. Louis County Parks	42. Survey date: 2009
			43. Date of revisions: 8/2010

FOR SHPO USE:

Date entered in inventory:	Level of survey <input type="checkbox"/> reconnaissance <input type="checkbox"/> intensive	Additional research needed? <input type="checkbox"/> yes <input type="checkbox"/> no
National Register Status: <input type="checkbox"/> listed <input type="checkbox"/> in listed district Name: <input type="checkbox"/> pending listing <input type="checkbox"/> eligible (individually) <input type="checkbox"/> eligible (district) <input type="checkbox"/> not eligible <input type="checkbox"/> not determined		Other:

Location Map:

Site Map/plan (include north arrow):



ADDITIONAL INFORMATION:

26. (con't) Description of Environment and Outbuildings.

The Beaumont Reservation consists of 1196.8 acres of land. The majority of the structures are located in the southwest corner of the property, not far from Antire Road, which runs along the western edge of part of the property. The church structure is located in a wooded area of pine trees planted in rows radiating outward from the chapel on the top of a hill.

28. (con't) Further Description of important architectural features.

The A-frame structure is completely open. Beveled boards line the interior of the roof. The frieze around the interior is inscribed with the twelve words of the boy scout motto. The roof beams come down to concrete footings. There is a skirt along the roof, supported by brackets with triangle insets painted red. The chancel is elevated two steps from the main seating area. The front elevation steps come out to a slight prow with three steps down to a terrace. Both the chancel and the walkway surrounding the sanctuary are of limestone flags. At the rear is a fieldstone returning wall with clerestory openings.


38. (con't) History and Significance.

The Chapel on the Beaumont Boy Scout Reservation was the first chapel built on the reservation (in 1953) and was originally named the Walter Head Chapel, after a former President of the Boy Scouts. In 1989, the chapel was refurbished by the Eagle Scout Association and renamed the Carl S. Bauman Scoutmaster's Chapel. It serves as the Scout Chapel for the Beaumont Scout Reservation and is used year-round for religious services and recognition events. Eric Smith, architect of the chapel, was an active leader in the Boy Scouts for most of his life and won a national architecture award for this design.

The firm of Smith & Entzeroth designed several major projects in St. Louis, including the Pierre Laclede Center, Interco Corporate Tower, the 500 Broadway Building, renovation of the west wing of the St. Louis Art Museum, as well as a number of churches and schools. Smith was born and raised in Webster Groves, and received his degree from the University of Illinois at Champaign-Urbana.

39 (con't). Sources of information:

O'Donnell, Tim. Email to Catie Myers. 18 August 2010. St. Louis County Parks Department History Files, *Beaumont Reservation Boy Scout Chapel* folder.



ARCHITECTURAL/HISTORIC INVENTORY FORM

1. Survey No. SLAS043-112		2. Survey Name: Modern Church Survey	
3. County: St. Louis		4. Address: 900 Hwy 141 / 1500 San Simeon Way	
5. City: Fenton	Vicinity: <input type="checkbox"/>	6. UTM: / /	7. Township/Range/Section: T: R: S:
8. Historic Name (if known): Our Savior Lutheran Church		9. Present/Other name (if known):	
10. Ownership: <input checked="" type="checkbox"/> Private <input type="checkbox"/> Public		11. Historic Use (if known): Religious	11. Current Use: Religious

ARCHITECTURAL INFORMATION

12. Category of property: <input checked="" type="checkbox"/> building(s) <input type="checkbox"/> site <input type="checkbox"/> structure <input type="checkbox"/> object		19. Chimney placement:	26. Outbuildings (list, describe in box 26 con't):
13. Architectural style or vernacular type: Mid-Century Modern		20. Structural system:	
14. Plan shape: Irregular		21. Ext. wall cladding: Brick	
15. No. of stories: 1		22. Foundation material: Concrete	
16. No. of bays (1 st floor): 8		23. Basement type:	
17. Roof type: Gable		24. Front Porch type:	
18. Roof material: Composite Shingle		25. Acreage (rural): Visible from public road? <input checked="" type="checkbox"/>	27. Changes: <input checked="" type="checkbox"/> Addition(s) Date(s): 1968; 1998 <input type="checkbox"/> Altered Date(s): <input type="checkbox"/> Moved Date(s): <input type="checkbox"/> Other Date(s): Endangered by:
28. Further description of building features and associated resources on continuation page. <input checked="" type="checkbox"/>			

HISTORICAL DATA

29. Construction date: 1964		32. Architect: Gerhardt Kramer	35. Previously surveyed? <input type="checkbox"/> Survey name:
30. Significant date/period:		33. Builder: William Greenwald & Sons	36. On National Register? <input type="checkbox"/> indiv. <input type="checkbox"/> district Nomination:
31. Area(s) of significance:		34. Original or significant owner:	37. National Register eligible? <input type="checkbox"/> individually eligible <input type="checkbox"/> district potential
38. History and significance on continuation page. <input checked="" type="checkbox"/>			
39. Sources of information on continuation page. <input checked="" type="checkbox"/>			

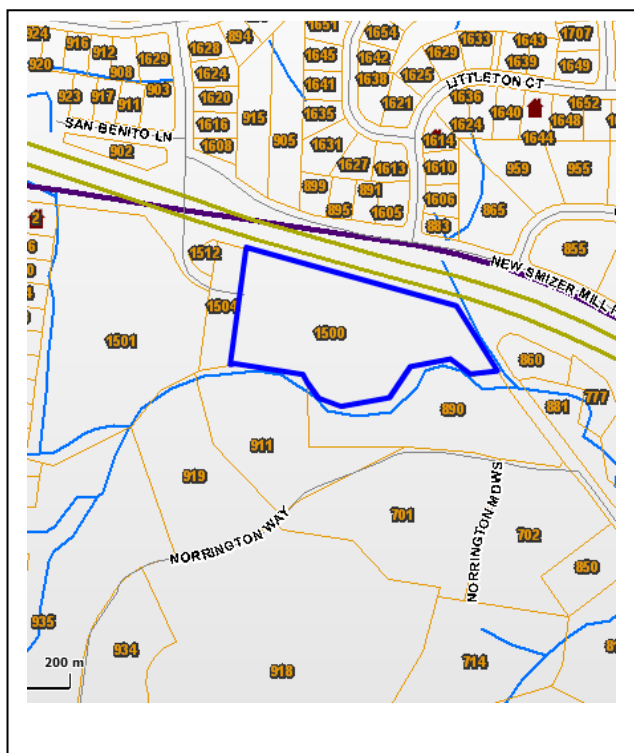
OTHER:

40. Current owner/address: Our Savior Lutheran Church, 1500 San Simeon Way		41. Form prepared by (name and organization): Catie Myers, St. Louis County Parks	42. Survey date: 2009
			43. Date of revisions: August 2010

FOR SHPO USE:

Date entered in inventory:	Level of survey <input type="checkbox"/> reconnaissance <input type="checkbox"/> intensive	Additional research needed? <input type="checkbox"/> yes <input type="checkbox"/> no
National Register Status: <input type="checkbox"/> listed <input type="checkbox"/> in listed district Name: <input type="checkbox"/> pending listing <input type="checkbox"/> eligible (individually) <input type="checkbox"/> eligible (district) <input type="checkbox"/> not eligible <input type="checkbox"/> not determined	Other:	

Site Map/plan (include north arrow):



26. (con't) Description of Environment and Outbuildings.

The 5.45 acre property is located just south of Highway 141. The church, which faces north, the education building, and the parking lot are positioned on the western half of the property, with the only access on the west end of the parking lot from San Simeon Way off Hwy 141.

The complex is comprised of a sanctuary, facing north, a rectangular education wing towards the east, and a square auditorium to the south, situated at a 45 degree angle. The orange brick sanctuary has a prow front with colored glass panels and white muntins offset in vertical rows. The prow at the rear is brick with raised headers. There is a flat-roof, one-story projection around the front and sides of the structure with eight clerestory windows in the sanctuary. The front entry doors are located at the prow angles. A metal spire sits on the sanctuary roof. There are multiple square, flat-roofed metal additions (education wing to the west is 1968, the addition to the south is 1998) at acute angles to each other.

Our Savior Lutheran Church was organized in 1962 and held the first service at Fenton Public School, where they worshiped until the permanent church was built. The congregation purchased nearly nine acres at 900 New Smizer Mill Road for \$37,414 in December of 1962 and broke ground for the present church in 1964. One year later, the church was dedicated and in 1968, the education building was dedicated. The parsonage was built and dedicated in 1964. There was a school and activity center addition to the complex in 1998 designed by Christner, Inc. and constructed by Landmark, Inc.

Gerhardt Kramer was educated at Tulane and then Cornell Universities. Following World War II, he worked for Hugo Graf's architectural firm, then in 1953, purchased and renamed in Kramer & Harms. Although Kramer designed a number of structures, including Manchester City Hall and designing the historic village at Foust Park, he was foremost considered a preservationist. Kramer was a founder of the St. Louis Landmark's Association, and spear-headed multiple preservation efforts, including the Chatillon-DeMenil House, the Eugene Field House, and the exterior of the Palm House in Tower Grove Park.

39 (con't). Sources of information:

"A Brief History of Our Savior Lutheran Church." *History*. Our Savior Lutheran Church. Web. 19 June 2010.

Lang, Della. *River City: The Story of Fenton, Missouri*. St. Louis, MO: City of Fenton, 1992.

Quinley, Sherri. Email to Catie Myers. 4 August 2010. St. Louis County Parks Department History Files, *Our Savior Lutheran Church* folder.





ARCHITECTURAL/HISTORIC INVENTORY FORM

1. Survey No. SLAS043-113		2. Survey Name: Modern Church Survey	
3. County: St. Louis		4. Address: 465 Hwy 141	
5. City: Fenton	Vicinity: <input type="checkbox"/>	6. UTM: / /	7. Township/Range/Section: T: R: S:
8. Historic Name (if known): St. Paul's Catholic Church		9. Present/Other name (if known):	
10. Ownership: <input checked="" type="checkbox"/> Private <input type="checkbox"/> Public		11. Historic Use (if known): Religious	11. Current Use: Religious

ARCHITECTURAL INFORMATION

12. Category of property: <input checked="" type="checkbox"/> building(s) <input type="checkbox"/> site <input type="checkbox"/> structure <input type="checkbox"/> object		19. Chimney placement:	26. Outbuildings (list, describe in box 26 con't): There is an orange brick ranch home serving as the rectory at 15 Knoll Dr.
13. Architectural style or vernacular type:		20. Structural system:	
14. Plan shape: Rectangular		21. Ext. wall cladding: Brick	
15. No. of stories: 1		22. Foundation material:	
16. No. of bays (1 st floor): 5		23. Basement type:	27. Changes: <input type="checkbox"/> Addition(s) Date(s): <input type="checkbox"/> Altered Date(s): <input type="checkbox"/> Moved Date(s): <input type="checkbox"/> Other Date(s): Endangered by:
17. Roof type: Gable		24. Front Porch type:	
18. Roof material: Composite Shingle		25. Acreage (rural): Visible from public road? <input checked="" type="checkbox"/>	
28. Further description of building features and associated resources on continuation page. <input checked="" type="checkbox"/>			

HISTORICAL DATA

29. Construction date: 1958		32. Architect: Maurice Carroll	35. Previously surveyed? <input type="checkbox"/> Survey name:
30. Significant date/period:		33. Builder:	36. On National Register? <input type="checkbox"/> indiv. <input type="checkbox"/> district Nomination:
31. Area(s) of significance:		34. Original or significant owner:	37. National Register eligible? <input type="checkbox"/> individually eligible <input type="checkbox"/> district potential
38. History and significance on continuation page. <input type="checkbox"/>			
39. Sources of information on continuation page. <input type="checkbox"/>			

OTHER:

40. Current owner/address:	41. Form prepared by (name and organization):	42. Survey date: 2009
		43. Date of revisions:


FOR SHPO USE:

Date entered in inventory:	Level of survey <input type="checkbox"/> reconnaissance <input type="checkbox"/> intensive	Additional research needed? <input type="checkbox"/> yes <input type="checkbox"/> no
National Register Status: <input type="checkbox"/> listed <input type="checkbox"/> in listed district Name: <input type="checkbox"/> pending listing <input type="checkbox"/> eligible (individually) <input type="checkbox"/> eligible (district) <input type="checkbox"/> not eligible <input type="checkbox"/> not determined		
Other:		

Location Map:



Site Map/plan (include north arrow):



ADDITIONAL INFORMATION:

26. (con't) Description of Environment and Outbuildings.

28. (con't) Further Description of important architectural features.

The original orange brick sanctuary, which now serves as the cafeteria, is rectangular in shape and has plain windows in pairs. The classroom wing is two stories, contains five bays, and is situated behind the original sanctuary. The main double door entry is at a right angle to the sanctuary, forming a joint vestibule with the education wing. There is a porch pylon with a mounted cross.

38. (con't) History and Significance.

39 (con't). Sources of information:

ARCHITECTURAL/HISTORIC INVENTORY FORM

1. Survey No. SLAS043-114		2. Survey Name: Modern Church Survey	
3. County: St. Louis		4. Address: 1239 N Elizabeth	
5. City: Ferguson	Vicinity: <input type="checkbox"/>	6. UTM: / /	7. Township/Range/Section: T: R: S:
8. Historic Name (if known): Church of Jesus Christ of Latter Day Saints		9. Present/Other name (if known): Ferguson Heights Church of Christ	
10. Ownership: <input checked="" type="checkbox"/> Private <input type="checkbox"/> Public		11. Historic Use (if known): Religious	
		11. Current Use: Religious	

ARCHITECTURAL INFORMATION

12. Category of property: <input checked="" type="checkbox"/> building(s) <input type="checkbox"/> site <input type="checkbox"/> structure <input type="checkbox"/> object		19. Chimney placement:	26. Outbuildings (list, describe in box 26 con't):
13. Architectural style or vernacular type:		20. Structural system: Brick	
14. Plan shape:		21. Ext. wall cladding:	
15. No. of stories: 1		22. Foundation material:	
16. No. of bays (1 st floor): 8		23. Basement type:	
17. Roof type: Gable		24. Front Porch type:	
18. Roof material:		25. Acreage (rural): Visible from public road? <input checked="" type="checkbox"/>	
27. Changes: <input type="checkbox"/> Addition(s) Date(s): <input type="checkbox"/> Altered Date(s): <input type="checkbox"/> Moved Date(s): <input type="checkbox"/> Other Date(s): Endangered by:			
28. Further description of building features and associated resources on continuation page. <input checked="" type="checkbox"/>			

HISTORICAL DATA

29. Construction date: 1959		32. Architect:	35. Previously surveyed? <input type="checkbox"/> Survey name:
30. Significant date/period:		33. Builder:	36. On National Register? <input type="checkbox"/> indiv. <input type="checkbox"/> district Nomination:
31. Area(s) of significance:		34. Original or significant owner:	37. National Register eligible? <input type="checkbox"/> individually eligible <input type="checkbox"/> district potential
38. History and significance on continuation page. <input type="checkbox"/>			
39. Sources of information on continuation page. <input type="checkbox"/>			


OTHER:

40. Current owner/address:	41. Form prepared by (name and organization):	42. Survey date: 2009
		43. Date of revisions:


FOR SHPO USE:

Date entered in inventory:	Level of survey <input type="checkbox"/> reconnaissance <input type="checkbox"/> intensive	Additional research needed? <input type="checkbox"/> yes <input type="checkbox"/> no
National Register Status: <input type="checkbox"/> listed <input type="checkbox"/> in listed district Name: <input type="checkbox"/> pending listing <input type="checkbox"/> eligible (individually) <input type="checkbox"/> eligible (district) <input type="checkbox"/> not eligible <input type="checkbox"/> not determined		
Other:		

Location Map:



Site Map/plan (include north arrow):



ADDITIONAL INFORMATION:

26. (con't) Description of Environment and Outbuildings.

28. (con't) Further Description of important architectural features.

This orange and brown brick structure has a combination of a low gable and flat roof. The front elevation faces east and contains a slight prow with circle-in-square tile grills. There are four columns in the front and three vertical rows of square blue tiles on either side of the projecting prow. The south elevation contains some bricked-in windows with the primary entrance projecting south. A pylon containing grill work and tile is located at the south end of the entry. A one-story, flat-roofed projecting addition wraps around the sanctuary on three sides. There are seven bays at the rear. The original windows were replaced by smaller ones, and brick was used to fill the gap.

38. (con't) History and Significance.

39 (con't). Sources of information:

ARCHITECTURAL/HISTORIC INVENTORY FORM

1. Survey No. SLAS043-115		2. Survey Name: Modern Church Survey	
3. County: St. Louis		4. Address: 900 Highmont Dr. at Hartnett	
5. City: Ferguson	Vicinity: <input type="checkbox"/>	6. UTM: / /	7. Township/Range/Section: T: R: S:
8. Historic Name (if known): Emmaus Bible Chapel		9. Present/Other name (if known):	
10. Ownership: <input checked="" type="checkbox"/> Private <input type="checkbox"/> Public		11. Historic Use (if known): Religious	11. Current Use: Religious

ARCHITECTURAL INFORMATION

12. Category of property: <input checked="" type="checkbox"/> building(s) <input type="checkbox"/> site <input type="checkbox"/> structure <input type="checkbox"/> object		19. Chimney placement:	26. Outbuildings (list, describe in box 26 con't):
13. Architectural style or vernacular type:		20. Structural system:	
14. Plan shape: Rectangular		21. Ext. wall cladding: Brick – coral	
15. No. of stories: 1		22. Foundation material: Concrete	
16. No. of bays (1 st floor):		23. Basement type:	
17. Roof type: Flat/Gable		24. Front Porch type:	
18. Roof material:		25. Acreage (rural): Visible from public road? <input checked="" type="checkbox"/>	27. Changes: <input type="checkbox"/> Addition(s) Date(s): <input type="checkbox"/> Altered Date(s): <input type="checkbox"/> Moved Date(s): <input type="checkbox"/> Other Date(s): Endangered by:
28. Further description of building features and associated resources on continuation page. <input checked="" type="checkbox"/>			

HISTORICAL DATA

29. Construction date:	32. Architect:	35. Previously surveyed? <input type="checkbox"/> Survey name:
30. Significant date/period:	33. Builder:	36. On National Register? <input type="checkbox"/> indiv. <input type="checkbox"/> district Nomination:
31. Area(s) of significance:	34. Original or significant owner:	37. National Register eligible? <input type="checkbox"/> individually eligible <input type="checkbox"/> district potential
38. History and significance on continuation page. <input type="checkbox"/>		
39. Sources of information on continuation page. <input type="checkbox"/>		


OTHER:

40. Current owner/address:	41. Form prepared by (name and organization):	42. Survey date: 2009
		43. Date of revisions:


FOR SHPO USE:

Date entered in inventory:	Level of survey <input type="checkbox"/> reconnaissance <input type="checkbox"/> intensive	Additional research needed? <input type="checkbox"/> yes <input type="checkbox"/> no
National Register Status: <input type="checkbox"/> listed <input type="checkbox"/> in listed district Name: <input type="checkbox"/> pending listing <input type="checkbox"/> eligible (individually) <input type="checkbox"/> eligible (district) <input type="checkbox"/> not eligible <input type="checkbox"/> not determined	Other:	

Location Map:



Site Map/plan (include north arrow):



ADDITIONAL INFORMATION:

26. (con't) Description of Environment and Outbuildings.

28. (con't) Further Description of important architectural features.

The narrow, flat-roofed vestibule is located on the west elevation. The sanctuary contains a low gabled roof with wide overhangs and projecting rafters. The main double door entry is to the north, with a pylon to the left containing two square openings and stepped at the top, each capped with copper, leading to a slender copper spire. The sanctuary and entry contain clerestory windows surrounded by dark brown wooden paneling. At the east end of the structure is a one-bay, one-story extension.

38. (con't) History and Significance.

39 (con't). Sources of information:



ARCHITECTURAL/HISTORIC INVENTORY FORM

1. Survey No. SLAS043-116		2. Survey Name: Modern Church Survey	
3. County: St. Louis		4. Address: 1309 N Elizabeth	
5. City: Ferguson	Vicinity: <input type="checkbox"/>	6. UTM: / /	7. Township/Range/Section: T: R: S:
8. Historic Name (if known): Ferguson Church of the Nazarene		9. Present/Other name (if known):	
10. Ownership: <input checked="" type="checkbox"/> Private <input type="checkbox"/> Public		11. Historic Use (if known): Religious	11. Current Use: Religious

ARCHITECTURAL INFORMATION

12. Category of property: <input checked="" type="checkbox"/> building(s) <input type="checkbox"/> site <input type="checkbox"/> structure <input type="checkbox"/> object		19. Chimney placement:	26. Outbuildings (list, describe in box 26 con't):
13. Architectural style or vernacular type:		20. Structural system:	
14. Plan shape: Polygonal		21. Ext. wall cladding: Brick/Lava stone	
15. No. of stories: 1		22. Foundation material:	
16. No. of bays (1 st floor): 8		23. Basement type:	
17. Roof type: Gable		24. Front Porch type:	
18. Roof material:		25. Acreage (rural): Visible from public road? <input checked="" type="checkbox"/>	27. Changes: <input type="checkbox"/> Addition(s) Date(s): <input type="checkbox"/> Altered Date(s): <input type="checkbox"/> Moved Date(s): <input type="checkbox"/> Other Date(s): Endangered by:
28. Further description of building features and associated resources on continuation page. <input checked="" type="checkbox"/>			

HISTORICAL DATA

29. Construction date: 1950		32. Architect:	35. Previously surveyed? <input type="checkbox"/> Survey name:
30. Significant date/period:		33. Builder:	36. On National Register? <input type="checkbox"/> indiv. <input type="checkbox"/> district Nomination:
31. Area(s) of significance:		34. Original or significant owner:	37. National Register eligible? <input type="checkbox"/> individually eligible <input type="checkbox"/> district potential
38. History and significance on continuation page. <input type="checkbox"/>			
39. Sources of information on continuation page. <input type="checkbox"/>			


OTHER:

40. Current owner/address:	41. Form prepared by (name and organization):	42. Survey date: 2009
		43. Date of revisions:


FOR SHPO USE:

Date entered in inventory:	Level of survey <input type="checkbox"/> reconnaissance <input type="checkbox"/> intensive	Additional research needed? <input type="checkbox"/> yes <input type="checkbox"/> no
National Register Status: <input type="checkbox"/> listed <input type="checkbox"/> in listed district Name: <input type="checkbox"/> pending listing <input type="checkbox"/> eligible (individually) <input type="checkbox"/> eligible (district) <input type="checkbox"/> not eligible <input type="checkbox"/> not determined		
Other:		

Location Map:



Site Map/plan (include north arrow):



ADDITIONAL INFORMATION:

26. (con't) Description of Environment and Outbuildings.

28. (con't) Further Description of important architectural features.

This buff brick structure contains a camel-back roof with a low, front facing gable over narthex, and a large polygonal multi-gabled roof over the sanctuary. There are two large glass panels with lava stone on the sides and three brick piers. The north elevation forms a prow and is covered in lava stone. The two-story, flat roof education building to the west of the sanctuary has seven wide bays with two groups of picture windows in each and grey spandrels; it is constructed of brick that has been painted buff to match the sanctuary structure.

38. (con't) History and Significance.

39 (con't). Sources of information:



ARCHITECTURAL/HISTORIC INVENTORY FORM

1. Survey No. SLAS043-117		2. Survey Name: Modern Church Survey	
3. County: St. Louis		4. Address: 333 N Florissant	
5. City: Ferguson	Vicinity: <input type="checkbox"/>	6. UTM: / /	7. Township/Range/Section: T: R: S:
8. Historic Name (if known): First Baptist Church of Ferguson		9. Present/Other name (if known):	
10. Ownership: <input checked="" type="checkbox"/> Private <input type="checkbox"/> Public		11. Historic Use (if known): Religious	11. Current Use: Religious

ARCHITECTURAL INFORMATION

12. Category of property: <input checked="" type="checkbox"/> building(s) <input type="checkbox"/> site <input type="checkbox"/> structure <input type="checkbox"/> object		19. Chimney placement:	26. Outbuildings (list, describe in box 26 con't):
13. Architectural style or vernacular type:		20. Structural system:	
14. Plan shape: Irregular		21. Ext. wall cladding: Brick	
15. No. of stories: 2 Front, 1		22. Foundation material:	
16. No. of bays (1 st floor):		23. Basement type:	
17. Roof type: Flat		24. Front Porch type:	
18. Roof material:		25. Acreage (rural): Visible from public road? <input checked="" type="checkbox"/>	27. Changes: <input type="checkbox"/> Addition(s) Date(s): <input type="checkbox"/> Altered Date(s): <input type="checkbox"/> Moved Date(s): <input type="checkbox"/> Other Date(s): Endangered by:
28. Further description of building features and associated resources on continuation page. <input checked="" type="checkbox"/>			

HISTORICAL DATA

29. Construction date: 1954	32. Architect:	35. Previously surveyed? <input type="checkbox"/> Survey name:
30. Significant date/period:	33. Builder:	36. On National Register? <input type="checkbox"/> indiv. <input type="checkbox"/> district Nomination:
31. Area(s) of significance:	34. Original or significant owner:	37. National Register eligible? <input type="checkbox"/> individually eligible <input type="checkbox"/> district potential
38. History and significance on continuation page. <input type="checkbox"/>		
39. Sources of information on continuation page. <input type="checkbox"/>		

OTHER:

40. Current owner/address:	41. Form prepared by (name and organization):	42. Survey date: 2009
		43. Date of revisions:


FOR SHPO USE:

Date entered in inventory:	Level of survey <input type="checkbox"/> reconnaissance <input type="checkbox"/> intensive	Additional research needed? <input type="checkbox"/> yes <input type="checkbox"/> no
National Register Status: <input type="checkbox"/> listed <input type="checkbox"/> in listed district Name: <input type="checkbox"/> pending listing <input type="checkbox"/> eligible (individually) <input type="checkbox"/> eligible (district) <input type="checkbox"/> not eligible <input type="checkbox"/> not determined	Other:	

Location Map:



Site Map/plan (include north arrow):



ADDITIONAL INFORMATION:

26. (con't) Description of Environment and Outbuildings.

28. (con't) Further Description of important architectural features.

The 1954 five by six bay red brick structure in American common bond faces east. The center three bays of the front elevation bank forward under a pediment with pilasters and contain two sets of double doors under pediments. The windows are 1/1, all of which are replacements, and have stone sills. Brick quoining is at the corners. To the west is a five by fourteen bay, two-story wing filled with replacement windows. There are multiple more modern additions. A free standing four-legged tower with three bracing sections sits on the property. The upper-most portion is filled with vertical metal pieces.

38. (con't) History and Significance.

39 (con't). Sources of information:

ARCHITECTURAL/HISTORIC INVENTORY FORM

1. Survey No. SLAS043-118		2. Survey Name: Modern Church Survey	
3. County: St. Louis		4. Address: 303 N Elizabeth at Chambers and Royal	
5. City: Ferguson	Vicinity: <input type="checkbox"/>	6. UTM: / /	7. Township/Range/Section: T: R: S:
8. Historic Name (if known): First Christian Church of Ferguson		9. Present/Other name (if known): Ferguson Christian Church	
10. Ownership: <input checked="" type="checkbox"/> Private <input type="checkbox"/> Public		11. Historic Use (if known): Religious	
		11. Current Use: Religious	

ARCHITECTURAL INFORMATION

12. Category of property: <input checked="" type="checkbox"/> building(s) <input type="checkbox"/> site <input type="checkbox"/> structure <input type="checkbox"/> object		19. Chimney placement:	26. Outbuildings (list, describe in box 26 con't):
13. Architectural style or vernacular type:		20. Structural system:	
14. Plan shape:		21. Ext. wall cladding: Brick	
15. No. of stories: 1		22. Foundation material:	
16. No. of bays (1 st floor): 5		23. Basement type:	
17. Roof type: Gable		24. Front Porch type:	
18. Roof material:		25. Acreage (rural): Visible from public road? <input checked="" type="checkbox"/>	27. Changes: <input type="checkbox"/> Addition(s) Date(s): <input type="checkbox"/> Altered Date(s): <input type="checkbox"/> Moved Date(s): <input type="checkbox"/> Other Date(s): Endangered by:
28. Further description of building features and associated resources on continuation page. <input checked="" type="checkbox"/>			

HISTORICAL DATA

29. Construction date: 1961		32. Architect:	35. Previously surveyed? <input type="checkbox"/> Survey name:
30. Significant date/period:		33. Builder:	36. On National Register? <input type="checkbox"/> indiv. <input type="checkbox"/> district Nomination:
31. Area(s) of significance:		34. Original or significant owner:	37. National Register eligible? <input type="checkbox"/> individually eligible <input type="checkbox"/> district potential
38. History and significance on continuation page. <input type="checkbox"/>			
39. Sources of information on continuation page. <input type="checkbox"/>			


OTHER:

40. Current owner/address:	41. Form prepared by (name and organization):	42. Survey date: 2009
		43. Date of revisions:


FOR SHPO USE:

Date entered in inventory:	Level of survey <input type="checkbox"/> reconnaissance <input type="checkbox"/> intensive	Additional research needed? <input type="checkbox"/> yes <input type="checkbox"/> no
National Register Status: <input type="checkbox"/> listed <input type="checkbox"/> in listed district Name: <input type="checkbox"/> pending listing <input type="checkbox"/> eligible (individually) <input type="checkbox"/> eligible (district) <input type="checkbox"/> not eligible <input type="checkbox"/> not determined	Other:	

Location Map:



Site Map/plan (include north arrow):



ADDITIONAL INFORMATION:

26. (con't) Description of Environment and Outbuildings.

28. (con't) Further Description of important architectural features.

This low gabled structure is of light red brick in a mottled pattern and texture. The sanctuary runs east-west with the primary entrance on each corner, sheltered by a gabled porch. The education wing contains stacked yellow brick spandrels above and below metal framed windows. There are nine bays at the rear and five bays along the south side, with glass block windows. A large swooping-line porte-cochere sits at the northwest corner of the education wing and is covered in drivit.

38. (con't) History and Significance.

39 (con't). Sources of information:

ARCHITECTURAL/HISTORIC INVENTORY FORM

1. Survey No. SLAS043-119		2. Survey Name: Modern Church Survey	
3. County: St. Louis		4. Address: 29 Randolph at South Clark	
5. City: Ferguson	Vicinity: <input type="checkbox"/>	6. UTM: / /	7. Township/Range/Section: T: R: S:
8. Historic Name (if known): First Church of Christ Scientist		9. Present/Other name (if known): United Christian Community Church	
10. Ownership: <input checked="" type="checkbox"/> Private <input type="checkbox"/> Public		11. Historic Use (if known): Religious	
		11. Current Use: Religious	

ARCHITECTURAL INFORMATION

12. Category of property: <input checked="" type="checkbox"/> building(s) <input type="checkbox"/> site <input type="checkbox"/> structure <input type="checkbox"/> object		19. Chimney placement:	26. Outbuildings (list, describe in box 26 cont):
13. Architectural style or vernacular type:		20. Structural system:	
14. Plan shape: Saltbox		21. Ext. wall cladding: Brick - red	
15. No. of stories: 1 front, 2		22. Foundation material:	
16. No. of bays (1 st floor): 5		23. Basement type:	
17. Roof type: Gable		24. Front Porch type:	
18. Roof material: Shingle - grey		25. Acreage (rural): Visible from public road? <input checked="" type="checkbox"/>	27. Changes: <input type="checkbox"/> Addition(s) Date(s): <input type="checkbox"/> Altered Date(s): <input type="checkbox"/> Moved Date(s): <input type="checkbox"/> Other Date(s): Endangered by:
28. Further description of building features and associated resources on continuation page. <input checked="" type="checkbox"/>			

HISTORICAL DATA

29. Construction date: 1952		32. Architect:	35. Previously surveyed? <input type="checkbox"/> Survey name:
30. Significant date/period:		33. Builder:	36. On National Register? <input type="checkbox"/> indiv. <input type="checkbox"/> district Nomination:
31. Area(s) of significance:		34. Original or significant owner:	37. National Register eligible? <input type="checkbox"/> individually eligible <input type="checkbox"/> district potential
38. History and significance on continuation page. <input type="checkbox"/>			
39. Sources of information on continuation page. <input type="checkbox"/>			

OTHER:

40. Current owner/address:	41. Form prepared by (name and organization):	42. Survey date: 2009
		43. Date of revisions:


FOR SHPO USE:

Date entered in inventory:	Level of survey <input type="checkbox"/> reconnaissance <input type="checkbox"/> intensive	Additional research needed? <input type="checkbox"/> yes <input type="checkbox"/> no
National Register Status: <input type="checkbox"/> listed <input type="checkbox"/> in listed district Name: <input type="checkbox"/> pending listing <input type="checkbox"/> eligible (individually) <input type="checkbox"/> eligible (district) <input type="checkbox"/> not eligible <input type="checkbox"/> not determined	Other:	

Location Map:



Site Map/plan (include north arrow):



ADDITIONAL INFORMATION:

26. (con't) Description of Environment and Outbuildings.

28. (con't) Further Description of important architectural features.

The structure is residential in scale. A double door entry is on the west elevation at the southwest corner under a pyramidal roof. The northern-most two bays are under a front facing gable. Along the west elevation, at the north end is an entrance sheltered by a shed roof. The chimney is corbelled out, and there is a short cupola and spire over the fifth bay. The ground falls to the east, so the south elevation is two stories. The basement entrance is under a shed roof on the east end of the south elevation. There is a parking lot on the opposite side of Randolph.

38. (con't) History and Significance.

39 (con't). Sources of information:

ARCHITECTURAL/HISTORIC INVENTORY FORM

1. Survey No. SLAS043-120		2. Survey Name: Modern Church Survey	
3. County: St. Louis		4. Address: 921 Smith Ave at Deandell	
5. City: Ferguson	Vicinity: <input type="checkbox"/>	6. UTM: / /	7. Township/Range/Section: T: R: S:
8. Historic Name (if known): Good Shepherd Church		9. Present/Other name (if known): Blessed Teresa of Calcutta	
10. Ownership: <input checked="" type="checkbox"/> Private <input type="checkbox"/> Public		11. Historic Use (if known): Religious	
		11. Current Use: Religious	

ARCHITECTURAL INFORMATION

12. Category of property: <input checked="" type="checkbox"/> building(s) <input type="checkbox"/> site <input type="checkbox"/> structure <input type="checkbox"/> object		19. Chimney placement:	26. Outbuildings (list, describe in box 26 con't):
13. Architectural style or vernacular type: Mid-Century Modern		20. Structural system:	
14. Plan shape: L-Shape		21. Ext. wall cladding: Brick/Metal	
15. No. of stories: 1		22. Foundation material: Concrete	
16. No. of bays (1 st floor): 5		23. Basement type:	
17. Roof type: Gable/Flat		24. Front Porch type:	27. Changes: <input checked="" type="checkbox"/> Addition(s) Date(s): 1959 <input type="checkbox"/> Altered Date(s): <input type="checkbox"/> Moved Date(s): <input checked="" type="checkbox"/> Other Date(s): 1976 Endangered by:
18. Roof material: Composite Shingle		25. Acreage (rural): Visible from public road? <input checked="" type="checkbox"/>	
28. Further description of building features and associated resources on continuation page. <input checked="" type="checkbox"/>			

HISTORICAL DATA

29. Construction date: 1958	32. Architect: Charles P. Guariglia	35. Previously surveyed? <input type="checkbox"/> Survey name:
30. Significant date/period:	33. Builder: Bank Building & Equipment Corporation of America	36. On National Register? <input type="checkbox"/> indiv. <input type="checkbox"/> district Nomination:
31. Area(s) of significance:	34. Original or significant owner:	37. National Register eligible? <input type="checkbox"/> individually eligible <input type="checkbox"/> district potential
38. History and significance on continuation page. <input checked="" type="checkbox"/>		
39. Sources of information on continuation page. <input checked="" type="checkbox"/>		

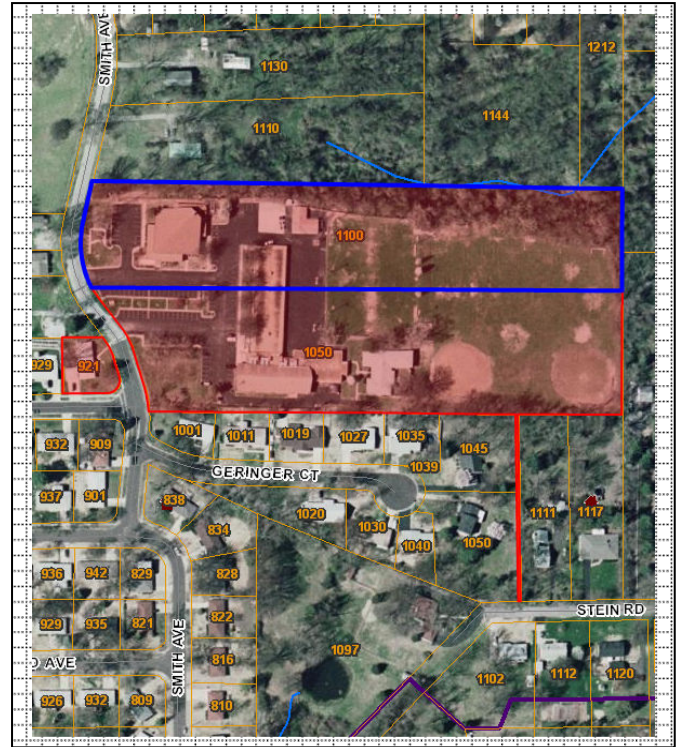
OTHER:

40. Current owner/address: St. Louis County Catholic Church Real Estate, 1050 Smith Ave, 63135	41. Form prepared by (name and organization): Catie Myers, St. Louis County Parks	42. Survey date: 2009
		43. Date of revisions: July 2010

FOR SHPO USE:

Date entered in inventory:	Level of survey <input type="checkbox"/> reconnaissance <input type="checkbox"/> intensive	Additional research needed? <input type="checkbox"/> yes <input type="checkbox"/> no
National Register Status: <input type="checkbox"/> listed <input type="checkbox"/> in listed district Name: <input type="checkbox"/> pending listing <input type="checkbox"/> eligible (individually) <input type="checkbox"/> eligible (district) <input type="checkbox"/> not eligible <input type="checkbox"/> not determined		
Other:		

Site Map/plan (include north arrow):



26. (con't) Description of Environment and Outbuildings.

28. (con't) Further Description of important architectural features.

38. (con't) History and Significance.

Charles Guariglia was a chief designer for the Bank Building & Equipment Corporation. He worked for the company from 1952 and became the Vice President of Architecture and Engineering before he retired in 1995. The works of the Bank Building & Equipment Corporation, which included thousands of designed and constructed projects, were primarily commercial, but the company did occasionally design for religious institutions: Maryville University (W. A. Sarmiento, 1958-1961) and St. Patrick's Catholic School and Assembly Hall (W. A. Sarmiento, 1960). Under Chief of Design

Sarmiento, the company became well-known for its forward-thinking modern designs and effective design-build process.

39 (con't). Sources of information:

[Archdiocesan Archives. Archdiocese of St. Louis. Web. 11 June 2010.](#)

The Church of the Good Shepherd: 1958 – 1978. St. Louis, MO: 1978. Catholic Archdiocese of St. Louis Archives.

Huffaker, Kirk. *Defining Downtown at Mid-Century: The Architecture of the Bank Building & Equipment Corporation of America.* Web. 12 Aug 2010.

Saint Louis County Parks Department. History Files. St. Louis, MO. Accessed 2010.





ARCHITECTURAL/HISTORIC INVENTORY FORM

1. Survey No. SLAS043-121		2. Survey Name: Modern Church Survey	
3. County: St. Louis		4. Address: 510 N Florissant Rd	
5. City: Ferguson	Vicinity: <input type="checkbox"/>	6. UTM: / /	7. Township/Range/Section: T: R: S:
8. Historic Name (if known): Grace Assembly of God Church		9. Present/Other name (if known): Midwest Church of Christ	
10. Ownership: <input checked="" type="checkbox"/> Private <input type="checkbox"/> Public		11. Historic Use (if known): Religious	11. Current Use: Religious

ARCHITECTURAL INFORMATION

12. Category of property: <input checked="" type="checkbox"/> building(s) <input type="checkbox"/> site <input type="checkbox"/> structure <input type="checkbox"/> object		19. Chimney placement:	26. Outbuildings (list, describe in box 26 con't):
13. Architectural style or vernacular type:		20. Structural system:	
14. Plan shape: T-shape		21. Ext. wall cladding: Brick	
15. No. of stories: 1 Front, 2		22. Foundation material: Concrete	
16. No. of bays (1 st floor):		23. Basement type:	27. Changes: <input type="checkbox"/> Addition(s) Date(s): <input type="checkbox"/> Altered Date(s): <input type="checkbox"/> Moved Date(s): <input type="checkbox"/> Other Date(s): Endangered by:
17. Roof type: Gable		24. Front Porch type:	
18. Roof material: Composite Shingle		25. Acreage (rural): Visible from public road? <input checked="" type="checkbox"/>	
28. Further description of building features and associated resources on continuation page. <input checked="" type="checkbox"/>			

HISTORICAL DATA

29. Construction date:	32. Architect:	35. Previously surveyed? <input type="checkbox"/> Survey name:
30. Significant date/period:	33. Builder:	36. On National Register? <input type="checkbox"/> indiv. <input type="checkbox"/> district Nomination:
31. Area(s) of significance:	34. Original or significant owner:	37. National Register eligible? <input type="checkbox"/> individually eligible <input type="checkbox"/> district potential
38. History and significance on continuation page. <input type="checkbox"/>		
39. Sources of information on continuation page. <input type="checkbox"/>		

OTHER:

40. Current owner/address:	41. Form prepared by (name and organization):	42. Survey date: 2009
		43. Date of revisions:


FOR SHPO USE:

Date entered in inventory:	Level of survey <input type="checkbox"/> reconnaissance <input type="checkbox"/> intensive	Additional research needed? <input type="checkbox"/> yes <input type="checkbox"/> no
National Register Status: <input type="checkbox"/> listed <input type="checkbox"/> in listed district Name: <input type="checkbox"/> pending listing <input type="checkbox"/> eligible (individually) <input type="checkbox"/> eligible (district) <input type="checkbox"/> not eligible <input type="checkbox"/> not determined	Other:	

Location Map:



Site Map/plan (include north arrow):



ADDITIONAL INFORMATION:

26. (con't) Description of Environment and Outbuildings.

28. (con't) Further Description of important architectural features.

The red brick structure faces south and has windows with diamond-paned colored glass. The west elevation has an added shed roof dormer and also contains a double door entry flanked by ashlar capped buttresses. One small diamond paned window is located on either side of the entry. An arched window with an ashlar keystone is in the gable. A three-bay projection to the east with a gabled roof running east-west contains a single door entry in the eastern-most bay. There are metal casement windows and buttresses between bays.

38. (con't) History and Significance.

39 (con't). Sources of information:

ARCHITECTURAL/HISTORIC INVENTORY FORM

1. Survey No. SLAS043-122		2. Survey Name: Modern Church Survey	
3. County: St. Louis		4. Address: 3166 Pershall	
5. City: Ferguson	Vicinity: <input type="checkbox"/>	6. UTM: / /	7. Township/Range/Section: T: R: S:
8. Historic Name (if known): Grandview Baptist Church		9. Present/Other name (if known): Oak Hill Baptist Church	
10. Ownership: <input checked="" type="checkbox"/> Private <input type="checkbox"/> Public		11. Historic Use (if known): Religious	
		11. Current Use: Religious	

ARCHITECTURAL INFORMATION

12. Category of property: <input checked="" type="checkbox"/> building(s) <input type="checkbox"/> site <input type="checkbox"/> structure <input type="checkbox"/> object		19. Chimney placement:	26. Outbuildings (list, describe in box 26 con't):
13. Architectural style or vernacular type:		20. Structural system:	
14. Plan shape:		21. Ext. wall cladding: Brick	
15. No. of stories: 1		22. Foundation material: Concrete	
16. No. of bays (1 st floor): 7		23. Basement type:	
17. Roof type: Gable		24. Front Porch type:	
18. Roof material:		25. Acreage (rural): Visible from public road? <input checked="" type="checkbox"/>	27. Changes: <input type="checkbox"/> Addition(s) Date(s): <input type="checkbox"/> Altered Date(s): <input type="checkbox"/> Moved Date(s): <input type="checkbox"/> Other Date(s): Endangered by:
28. Further description of building features and associated resources on continuation page. <input checked="" type="checkbox"/>			

HISTORICAL DATA

29. Construction date: 1966	32. Architect:	35. Previously surveyed? <input type="checkbox"/> Survey name:
30. Significant date/period:	33. Builder:	36. On National Register? <input type="checkbox"/> indiv. <input type="checkbox"/> district Nomination:
31. Area(s) of significance:	34. Original or significant owner:	37. National Register eligible? <input type="checkbox"/> individually eligible <input type="checkbox"/> district potential
38. History and significance on continuation page. <input type="checkbox"/>		
39. Sources of information on continuation page. <input type="checkbox"/>		

OTHER:

40. Current owner/address:	41. Form prepared by (name and organization):	42. Survey date: 2009
		43. Date of revisions:


FOR SHPO USE:

Date entered in inventory:	Level of survey <input type="checkbox"/> reconnaissance <input type="checkbox"/> intensive	Additional research needed? <input type="checkbox"/> yes <input type="checkbox"/> no
National Register Status: <input type="checkbox"/> listed <input type="checkbox"/> in listed district Name: <input type="checkbox"/> pending listing <input type="checkbox"/> eligible (individually) <input type="checkbox"/> eligible (district) <input type="checkbox"/> not eligible <input type="checkbox"/> not determined	Other:	

Location Map:



Site Map/plan (include north arrow):



ADDITIONAL INFORMATION:

26. (con't) Description of Environment and Outbuildings.

28. (con't) Further Description of important architectural features.

This yellow brick structure has a medium gable and a simple spire on the roof ridge. The sanctuary has clerestory windows. The entry elevation doors and sidelights create a continuous glass panel. There is a grid of glass block squares randomly mixed with enameled panels of red, yellow, green, and light blue. A brick wing wall with a rectangular door opening connects the church to an education wing. The education wing, built in 1962, is a flat roof, seven-bay structure of yellow brick with brown brick spandrels and aluminum windows. There is a flat roof porch above the double door.

38. (con't) History and Significance.

39 (con't). Sources of information:

ARCHITECTURAL/HISTORIC INVENTORY FORM

1. Survey No. SLAS043-123		2. Survey Name: Modern Church Survey	
3. County: St. Louis		4. Address: 7451 Blanding	
5. City: Ferguson	Vicinity: <input type="checkbox"/>	6. UTM: / /	7. Township/Range/Section: T: R: S:
8. Historic Name (if known): Mount Zion General Baptist			9. Present/Other name (if known):
10. Ownership: <input checked="" type="checkbox"/> Private <input type="checkbox"/> Public		11. Historic Use (if known): Religious	11. Current Use: Religious

ARCHITECTURAL INFORMATION

12. Category of property: <input checked="" type="checkbox"/> building(s) <input type="checkbox"/> site <input type="checkbox"/> structure <input type="checkbox"/> object		19. Chimney placement:	26. Outbuildings (list, describe in box 26 con't):
13. Architectural style or vernacular type:		20. Structural system: Concrete block	
14. Plan shape: Rectangular		21. Ext. wall cladding: Brick	
15. No. of stories: 1		22. Foundation material: Concrete Block	
16. No. of bays (1 st floor): 4		23. Basement type:	
17. Roof type: Gable		24. Front Porch type:	
18. Roof material: Composite Shingle		25. Acreage (rural): Visible from public road? <input checked="" type="checkbox"/>	27. Changes: <input type="checkbox"/> Addition(s) Date(s): <input type="checkbox"/> Altered Date(s): <input type="checkbox"/> Moved Date(s): <input type="checkbox"/> Other Date(s): Endangered by:
28. Further description of building features and associated resources on continuation page. <input checked="" type="checkbox"/>			

HISTORICAL DATA

29. Construction date:	32. Architect:	35. Previously surveyed? <input type="checkbox"/> Survey name:
30. Significant date/period:	33. Builder:	36. On National Register? <input type="checkbox"/> indiv. <input type="checkbox"/> district Nomination:
31. Area(s) of significance:	34. Original or significant owner:	37. National Register eligible? <input type="checkbox"/> individually eligible <input type="checkbox"/> district potential
38. History and significance on continuation page. <input type="checkbox"/>		
39. Sources of information on continuation page. <input type="checkbox"/>		


OTHER:

40. Current owner/address:	41. Form prepared by (name and organization):	42. Survey date: 2009
		43. Date of revisions:


FOR SHPO USE:

Date entered in inventory:	Level of survey <input type="checkbox"/> reconnaissance <input type="checkbox"/> intensive	Additional research needed? <input type="checkbox"/> yes <input type="checkbox"/> no
National Register Status: <input type="checkbox"/> listed <input type="checkbox"/> in listed district Name: <input type="checkbox"/> pending listing <input type="checkbox"/> eligible (individually) <input type="checkbox"/> eligible (district) <input type="checkbox"/> not eligible <input type="checkbox"/> not determined	Other:	

Location Map:



Site Map/plan (include north arrow):



ADDITIONAL INFORMATION:

26. (con't) Description of Environment and Outbuildings.

28. (con't) Further Description of important architectural features.

The structure is constructed of concrete block, with red and black brick veneer in a stretcher bond. The double door entry is sheltered by a gabled hood on brackets. On the north elevation, the concrete block is exposed. There is an entry and steps to the basement at the northeast corner. A steeple sits on the roof ridge.

38. (con't) History and Significance.

39 (con't). Sources of information:

ARCHITECTURAL/HISTORIC INVENTORY FORM

1. Survey No. SLAS043-124		2. Survey Name: Modern Church Survey	
3. County: St. Louis		4. Address: 3000 Pershall Rd / 10771 Trask Dr.	
5. City: Ferguson	Vicinity: <input type="checkbox"/>	6. UTM: / /	7. Township/Range/Section: T: R: S:
8. Historic Name (if known): North Hills Methodist Church		9. Present/Other name (if known):	
10. Ownership: <input checked="" type="checkbox"/> Private <input type="checkbox"/> Public		11. Historic Use (if known): Religious	11. Current Use: Religious

ARCHITECTURAL INFORMATION

12. Category of property: <input checked="" type="checkbox"/> building(s) <input type="checkbox"/> site <input type="checkbox"/> structure <input type="checkbox"/> object		19. Chimney placement:	26. Outbuildings (list, describe in box 26 con't):
13. Architectural style or vernacular type:		20. Structural system: Brick	
14. Plan shape: L		21. Ext. wall cladding:	
15. No. of stories: 1		22. Foundation material:	
16. No. of bays (1 st floor): 7		23. Basement type:	
17. Roof type: Gable		24. Front Porch type:	
18. Roof material: Composite Shingle - grey		25. Acreage (rural): Visible from public road? <input checked="" type="checkbox"/>	27. Changes: <input type="checkbox"/> Addition(s) Date(s): <input type="checkbox"/> Altered Date(s): <input type="checkbox"/> Moved Date(s): <input type="checkbox"/> Other Date(s): Endangered by:
28. Further description of building features and associated resources on continuation page. <input checked="" type="checkbox"/>			

HISTORICAL DATA

29. Construction date: 1962		32. Architect:	35. Previously surveyed? <input type="checkbox"/> Survey name:
30. Significant date/period:		33. Builder:	36. On National Register? <input type="checkbox"/> indiv. <input type="checkbox"/> district Nomination:
31. Area(s) of significance:		34. Original or significant owner:	37. National Register eligible? <input type="checkbox"/> individually eligible <input type="checkbox"/> district potential
38. History and significance on continuation page. <input type="checkbox"/>			
39. Sources of information on continuation page. <input type="checkbox"/>			

OTHER:

40. Current owner/address:	41. Form prepared by (name and organization):	42. Survey date: 2009
		43. Date of revisions:


FOR SHPO USE:

Date entered in inventory:	Level of survey <input type="checkbox"/> reconnaissance <input type="checkbox"/> intensive	Additional research needed? <input type="checkbox"/> yes <input type="checkbox"/> no
National Register Status: <input type="checkbox"/> listed <input type="checkbox"/> in listed district Name: <input type="checkbox"/> pending listing <input type="checkbox"/> eligible (individually) <input type="checkbox"/> eligible (district) <input type="checkbox"/> not eligible <input type="checkbox"/> not determined	Other:	

Location Map:



Site Map/plan (include north arrow):



ADDITIONAL INFORMATION:

26. (con't) Description of Environment and Outbuildings.

28. (con't) Further Description of important architectural features.

This structure is of black, red, and grey brick, and faces northeast. The entry is the fifth bay from the front. The structure has a raised basement and contains double hung, multi-pane windows. The north elevation has a temple front with pilasters and a pediment framing the United Methodist symbol. A copper obelisk spire sits on the roof ridge. A four bay, gabled roof education wing projects to the northwest.

38. (con't) History and Significance.

39 (con't). Sources of information:

ARCHITECTURAL/HISTORIC INVENTORY FORM

1. Survey No. SLAS043-125		2. Survey Name: Modern Church Survey	
3. County: St. Louis		4. Address: 5901 Dupree	
5. City: Ferguson	Vicinity: <input type="checkbox"/>	6. UTM: / /	7. Township/Range/Section: T: R: S:
8. Historic Name (if known): Spring Valley Baptist Church		9. Present/Other name (if known): Christ Love Divine Missionary Baptist Church	
10. Ownership: <input checked="" type="checkbox"/> Private <input type="checkbox"/> Public		11. Historic Use (if known): Religious	
		11. Current Use: Religious	

ARCHITECTURAL INFORMATION

12. Category of property: <input checked="" type="checkbox"/> building(s) <input type="checkbox"/> site <input type="checkbox"/> structure <input type="checkbox"/> object		19. Chimney placement:	26. Outbuildings (list, describe in box 26 con't):
13. Architectural style or vernacular type:		20. Structural system:	
14. Plan shape: Rectangular		21. Ext. wall cladding: Vinyl Siding	
15. No. of stories: 1		22. Foundation material: Concrete	
16. No. of bays (1 st floor): 2		23. Basement type:	
17. Roof type: Gable		24. Front Porch type:	
18. Roof material: Composite Shingles		25. Acreage (rural): Visible from public road? <input checked="" type="checkbox"/>	27. Changes: <input type="checkbox"/> Addition(s) Date(s): <input type="checkbox"/> Altered Date(s): <input type="checkbox"/> Moved Date(s): <input type="checkbox"/> Other Date(s): Endangered by:
28. Further description of building features and associated resources on continuation page. <input checked="" type="checkbox"/>			

HISTORICAL DATA

29. Construction date:	32. Architect:	35. Previously surveyed? <input type="checkbox"/> Survey name:
30. Significant date/period:	33. Builder:	36. On National Register? <input type="checkbox"/> indiv. <input type="checkbox"/> district Nomination:
31. Area(s) of significance:	34. Original or significant owner:	37. National Register eligible? <input type="checkbox"/> individually eligible <input type="checkbox"/> district potential
38. History and significance on continuation page. <input type="checkbox"/>		
39. Sources of information on continuation page. <input type="checkbox"/>		

OTHER:

40. Current owner/address:	41. Form prepared by (name and organization):	42. Survey date: 2009
		43. Date of revisions:


FOR SHPO USE:

Date entered in inventory:	Level of survey <input type="checkbox"/> reconnaissance <input type="checkbox"/> intensive	Additional research needed? <input type="checkbox"/> yes <input type="checkbox"/> no
National Register Status: <input type="checkbox"/> listed <input type="checkbox"/> in listed district Name: <input type="checkbox"/> pending listing <input type="checkbox"/> eligible (individually) <input type="checkbox"/> eligible (district) <input type="checkbox"/> not eligible <input type="checkbox"/> not determined		
Other:		

Location Map:



Site Map/plan (include north arrow):



ADDITIONAL INFORMATION:

26. (con't) Description of Environment and Outbuildings.

28. (con't) Further Description of important architectural features.

The structure's main single door entrance is on the east elevation. There is a front-facing gable and a wood porch with a shed roof. There is a small steeple over the roof ridge. A short wing extends to the south with another entry.

38. (con't) History and Significance.

39 (con't). Sources of information:

ARCHITECTURAL/HISTORIC INVENTORY FORM

1. Survey No. SLAS043-126		2. Survey Name: Modern Church Survey	
3. County: St. Louis		4. Address: 1425 Stein Rd.	
5. City: Ferguson	Vicinity: <input type="checkbox"/>	6. UTM: / /	7. Township/Range/Section: T: R: S:
8. Historic Name (if known): St. Peter's Evangelical & Reformed Church		9. Present/Other name (if known): St. Peter's United Church of Christ	
10. Ownership: <input checked="" type="checkbox"/> Private <input type="checkbox"/> Public		11. Historic Use (if known): Religious	
		11. Current Use: Religious	

ARCHITECTURAL INFORMATION

12. Category of property: <input checked="" type="checkbox"/> building(s) <input type="checkbox"/> site <input type="checkbox"/> structure <input type="checkbox"/> object		19. Chimney placement:	26. Outbuildings (list, describe in box 26 con't):
13. Architectural style or vernacular type: Mid-Century Modern		20. Structural system:	
14. Plan shape: Modified A-frame		21. Ext. wall cladding: Brick	
15. No. of stories: 1		22. Foundation material:	
16. No. of bays (1 st floor): 4		23. Basement type:	
17. Roof type: Gable		24. Front Porch type:	
18. Roof material: Composite Shingle		25. Acreage (rural): Visible from public road? <input checked="" type="checkbox"/>	27. Changes: <input type="checkbox"/> Addition(s) Date(s): <input type="checkbox"/> Altered Date(s): <input type="checkbox"/> Moved Date(s): <input type="checkbox"/> Other Date(s): Endangered by:
28. Further description of building features and associated resources on continuation page. <input checked="" type="checkbox"/>			

HISTORICAL DATA

29. Construction date: 1958		32. Architect: Manske & Dieckmann	35. Previously surveyed? <input type="checkbox"/> Survey name:
30. Significant date/period:		33. Builder:	36. On National Register? <input type="checkbox"/> indiv. <input type="checkbox"/> district Nomination:
31. Area(s) of significance:		34. Original or significant owner:	37. National Register eligible? <input type="checkbox"/> individually eligible <input type="checkbox"/> district potential
38. History and significance on continuation page. <input checked="" type="checkbox"/>			
39. Sources of information on continuation page. <input checked="" type="checkbox"/>			

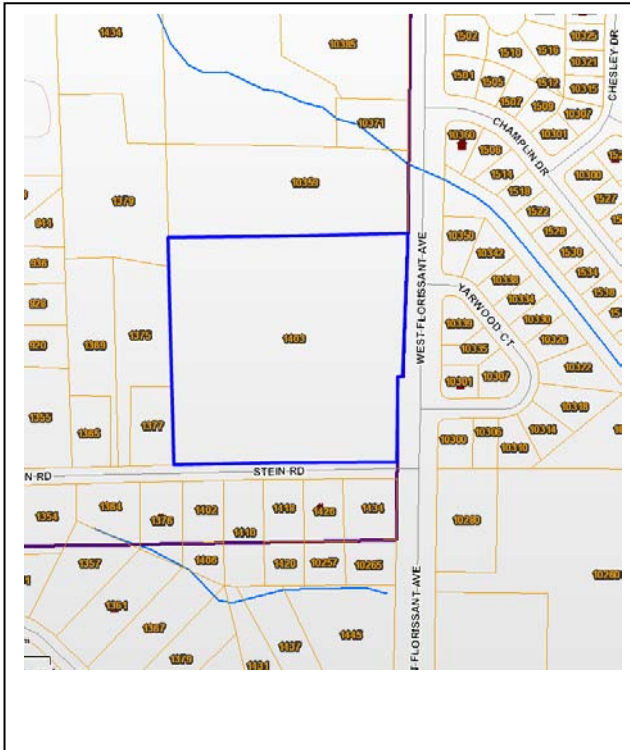
OTHER:

40. Current owner/address: St. Peter's Evangelical Church in St. Louis, 1425 Stein Rd, 63135		41. Form prepared by (name and organization): Catie Myers, St. Louis County Parks	42. Survey date: 2009
			43. Date of revisions: July 2010

FOR SHPO USE:

Date entered in inventory:	Level of survey <input type="checkbox"/> reconnaissance <input type="checkbox"/> intensive	Additional research needed? <input type="checkbox"/> yes <input type="checkbox"/> no
National Register Status: <input type="checkbox"/> listed <input type="checkbox"/> in listed district Name: <input type="checkbox"/> pending listing <input type="checkbox"/> eligible (individually) <input type="checkbox"/> eligible (district) <input type="checkbox"/> not eligible <input type="checkbox"/> not determined		Other:

Location Map:



Site Map/plan (include north arrow):



ADDITIONAL INFORMATION:

26. (con't) Description of Environment and Outbuildings.

The 7.45 acre property sits at the northwest corner of Stein Road and West Florissant Avenue. The church complex was built on a steep hill, exposing the basement east elevation of the sanctuary, and sits in the southeast corner with paved parking lots on either side.

28. (con't) Further Description of important architectural features.

The structure is constructed of light red-orange brick and grey-green colored shingles. It is a modified A-frame with a brick screen with a grid of vertical openings at the southern prow end. A copper hood shelters the basement windows. Each bay has its own gabled roof "additional" dormers and stained glass windows. The west elevation contains the primary entrance in a two-bay, one-story vestibule with a port-cochere. A one-story, eight-bay gabled roof wing extends to the east at basement level. Off of that extension is an addition to the west of two-stories, low gable, and of lighter brick with smoked glass windows. There is a free-standing tower on the east side with an ashlar grill on the top story and a metal corona rising from the top with a central pole topped by a crowned cross.

38. (con't) History and Significance.

The history of St. Peter's Evangelical and Reformed Church begins in 1843, when congregants of Holy Ghost church broke to form German Evangelical Congregation. In 1845, two buildings were constructed in separate parts of the City of St. Louis and created the North Church (St. Peter's) and South Church (St. Marcus'). Three years later, the North and South churches became independent of one another and the northern church took the name of St. Peter's. A new church was built on the same site in 1850, and in 1906, the congregation purchased three lots at St. Louis Avenue at Warne with the intention of further expansion. In 1907, a small chapel/education building was constructed on the new site; then in 1915, a new sanctuary designed by Charles F. May was built. When St. Peter's moved to St. Louis and Warne, it sold its old building to a Jewish congregation and was later owned by an African-American Baptist congregation. It was razed in 1963 when 14th St. was widened.


By 1955, the congregation looked to expand into St. Louis County. After purchasing 7.5 acres at West Florissant and Stein Roads, St. Peter's Chapel was built and dedicated in 1957. Two years later, an education building was added, and then in 1966, a larger sanctuary was built. Between 1957 and 1972, St. Peter's congregation operated in two locations. In

1972, with low membership, St. Peter's closed the City church and consolidated at the Ferguson location. The City building was sold to Lively Stone Church of God.

In 1921, Walter P. Manske began his career as an architect; over the years, Manske partnered with a number of different architects, including Ed Dieckmann. Dieckmann, Manske's son-in-law, joined the firm in 1946 and became partner in 1956 shortly after graduating from Washington University. Manske's firm has produced designs for hotels, schools, medical facilities, and residential developments, but is perhaps best known for their church architecture. The firm's design for Church of the Master in Florissant, Missouri won an award of excellence from the St. Louis A.I.A. in 1976 for its unique pyramid design and wooden interior.

39 (con't). Sources of information:

"Guide to UCC Congregations in St. Louis City & Co." *The Archives at Eden Theological Seminary*. Eden Theological Seminary. Web. 19 July 2010.





ARCHITECTURAL/HISTORIC INVENTORY FORM

1. Survey No. SLAS043-127		2. Survey Name: Modern Church Survey	
3. County: St. Louis		4. Address: 120 – 164 N Elizabeth	
5. City: Ferguson	Vicinity: <input type="checkbox"/>	6. UTM: / /	7. Township/Range/Section: T: R: S:
8. Historic Name (if known): St. John & St. James Catholic Church		9. Present/Other name (if known): Blessed Teresa of Calcutta Catholic School & Chapel	
10. Ownership: <input checked="" type="checkbox"/> Private <input type="checkbox"/> Public		11. Current Use: Religious	

ARCHITECTURAL INFORMATION

12. Category of property: <input checked="" type="checkbox"/> building(s) <input type="checkbox"/> site <input type="checkbox"/> structure <input type="checkbox"/> object		19. Chimney placement:	26. Outbuildings (list, describe in box 26 con't):
13. Architectural style or vernacular type:		20. Structural system:	
14. Plan shape: Irregular		21. Ext. wall cladding: Rock-face – Red MO Granite	
15. No. of stories: 1		22. Foundation material:	
16. No. of bays (1 st floor): 6		23. Basement type:	
17. Roof type: Gable		24. Front Porch type:	
18. Roof material:		25. Acreage (rural): Visible from public road? <input checked="" type="checkbox"/>	27. Changes: <input checked="" type="checkbox"/> Addition(s) Date(s): 1948; 1954; 1961; 1965; 1966-67 <input type="checkbox"/> Altered Date(s): <input type="checkbox"/> Moved Date(s): <input type="checkbox"/> Other Date(s): Endangered by:
28. Further description of building features and associated resources on continuation page. <input checked="" type="checkbox"/>			

HISTORICAL DATA

29. Construction date: 1925		32. Architect: George D. Barnett & A.A. Aegerter	35. Previously surveyed? <input type="checkbox"/> Survey name:
30. Significant date/period:		33. Builder:	36. On National Register? <input type="checkbox"/> indiv. <input type="checkbox"/> district Nomination:
31. Area(s) of significance:		34. Original or significant owner:	37. National Register eligible? <input type="checkbox"/> individually eligible <input type="checkbox"/> district potential
38. History and significance on continuation page. <input type="checkbox"/>			
39. Sources of information on continuation page. <input type="checkbox"/>			


OTHER:

40. Current owner/address:	41. Form prepared by (name and organization): Catie Myers, St. Louis County Parks	42. Survey date: 2009
		43. Date of revisions: 8/2010


FOR SHPO USE:

Date entered in inventory:	Level of survey <input type="checkbox"/> reconnaissance <input type="checkbox"/> intensive	Additional research needed? <input type="checkbox"/> yes <input type="checkbox"/> no
National Register Status: <input type="checkbox"/> listed <input type="checkbox"/> in listed district Name: <input type="checkbox"/> pending listing <input type="checkbox"/> eligible (individually) <input type="checkbox"/> eligible (district) <input type="checkbox"/> not eligible <input type="checkbox"/> not determined		

Location Map:



Site Map/plan (include north arrow):



ADDITIONAL INFORMATION:

26. (con't) Description of Environment and Outbuildings.

28. (con't) Further Description of important architectural features.

(1961 addition) The new wing serves as the sanctuary. The sides contain gothic windows and buttresses. The main entry on the south elevation, framed in ashlar, is up steps to a platform with a granite parapet on the roof. Two large buttresses on the south elevation contain niches for statues, but remain blank. The narthex is a one story projection. The basement is exposed on the east elevation and contains large windows.

38. (con't) History and Significance.

Architects and General Contractors when known:

George D. Barnett & A.A. Aegerter (1925 – Church, 1948 – School)

Henry P. Hess (1954 – school addition)

Harry C. LePique (1961 – school/church addition); J.S. Alberici, contractor

Joseph McAuliffe (1965 – convent, 1966-67 – rectory); Maroon Brothers, Inc, contractor (1965); Thomas E. Bayer & Sons, contractor (1966-67)

39 (con't). Sources of information:



ARCHITECTURAL/HISTORIC INVENTORY FORM

1. Survey No. SLAS043-128		2. Survey Name: Modern Church Survey	
3. County: St. Louis		4. Address: 1442 Hudson	
5. City: Ferguson	Vicinity: <input type="checkbox"/>	6. UTM: / /	7. Township/Range/Section: T: R: S:
8. Historic Name (if known): Victory Baptist Church		9. Present/Other name (if known): Northview Holiness Temple	
10. Ownership: <input checked="" type="checkbox"/> Private <input type="checkbox"/> Public		11. Historic Use (if known): Religious	
		11. Current Use: Religious	

ARCHITECTURAL INFORMATION

12. Category of property: <input checked="" type="checkbox"/> building(s) <input type="checkbox"/> site <input type="checkbox"/> structure <input type="checkbox"/> object		19. Chimney placement:	26. Outbuildings (list, describe in box 26 con't):
13. Architectural style or vernacular type:		20. Structural system:	
14. Plan shape: Rectangular		21. Ext. wall cladding:	
15. No. of stories: 8		22. Foundation material:	
16. No. of bays (1 st floor): Gable		23. Basement type:	
17. Roof type: Composite Shingle		24. Front Porch type:	
18. Roof material:		25. Acreage (rural): Visible from public road? <input checked="" type="checkbox"/>	27. Changes: <input type="checkbox"/> Addition(s) Date(s): <input type="checkbox"/> Altered Date(s): <input type="checkbox"/> Moved Date(s): <input type="checkbox"/> Other Date(s): Endangered by:
28. Further description of building features and associated resources on continuation page. <input checked="" type="checkbox"/>			

HISTORICAL DATA

29. Construction date:	32. Architect:	35. Previously surveyed? <input type="checkbox"/> Survey name:
30. Significant date/period:	33. Builder:	36. On National Register? <input type="checkbox"/> indiv. <input type="checkbox"/> district Nomination:
31. Area(s) of significance:	34. Original or significant owner:	37. National Register eligible? <input type="checkbox"/> individually eligible <input type="checkbox"/> district potential
38. History and significance on continuation page. <input type="checkbox"/>		
39. Sources of information on continuation page. <input type="checkbox"/>		

OTHER:

40. Current owner/address:	41. Form prepared by (name and organization):	42. Survey date: 2009
		43. Date of revisions:


FOR SHPO USE:

Date entered in inventory:	Level of survey <input type="checkbox"/> reconnaissance <input type="checkbox"/> intensive	Additional research needed? <input type="checkbox"/> yes <input type="checkbox"/> no
National Register Status: <input type="checkbox"/> listed <input type="checkbox"/> in listed district Name: <input type="checkbox"/> pending listing <input type="checkbox"/> eligible (individually) <input type="checkbox"/> eligible (district) <input type="checkbox"/> not eligible <input type="checkbox"/> not determined	Other:	

Location Map:



Site Map/plan (include north arrow):



ADDITIONAL INFORMATION:

26. (con't) Description of Environment and Outbuildings.

28. (con't) Further Description of important architectural features.

There are entrances at the front and back of the church. The structure has a raised basement and sliding windows of textured glass in primary colors. The front elevation has two pairs of glass doors sheltered by a plastic porch. There are four wide strips of rock-faced stone. A small white spire sits on the roof.

38. (con't) History and Significance.

39 (con't). Sources of information:

ARCHITECTURAL/HISTORIC INVENTORY FORM

1. Survey No. SLAS043-129		2. Survey Name: Modern Church Survey	
3. County: St. Louis		4. Address: 123 Carson	
5. City: Ferguson	Vicinity: <input type="checkbox"/>	6. UTM: / /	7. Township/Range/Section: T: R: S:
8. Historic Name (if known): Zion Evangelical Lutheran Church		9. Present/Other name (if known): Zion Lutheran Church	
10. Ownership: <input checked="" type="checkbox"/> Private <input type="checkbox"/> Public		11. Historic Use (if known): Religious	
		11. Current Use: Religious	

ARCHITECTURAL INFORMATION

12. Category of property: <input checked="" type="checkbox"/> building(s) <input type="checkbox"/> site <input type="checkbox"/> structure <input type="checkbox"/> object		19. Chimney placement:	26. Outbuildings (list, describe in box 26 con't):
13. Architectural style or vernacular type:		20. Structural system:	
14. Plan shape:		21. Ext. wall cladding: Brick	
15. No. of stories: 1 front, 2		22. Foundation material:	
16. No. of bays (1 st floor): 6		23. Basement type:	
17. Roof type: Gable – low		24. Front Porch type:	
18. Roof material: Shingle		25. Acreage (rural): Visible from public road? <input checked="" type="checkbox"/>	27. Changes: <input type="checkbox"/> Addition(s) Date(s): <input type="checkbox"/> Altered Date(s): <input type="checkbox"/> Moved Date(s): <input type="checkbox"/> Other Date(s): Endangered by:
28. Further description of building features and associated resources on continuation page. <input checked="" type="checkbox"/>			

HISTORICAL DATA

29. Construction date: 1957		32. Architect:	35. Previously surveyed? <input type="checkbox"/> Survey name:
30. Significant date/period:		33. Builder:	36. On National Register? <input type="checkbox"/> indiv. <input type="checkbox"/> district Nomination:
31. Area(s) of significance:		34. Original or significant owner:	37. National Register eligible? <input type="checkbox"/> individually eligible <input type="checkbox"/> district potential
38. History and significance on continuation page. <input type="checkbox"/>			
39. Sources of information on continuation page. <input type="checkbox"/>			


OTHER:

40. Current owner/address:	41. Form prepared by (name and organization):	42. Survey date: 2009
		43. Date of revisions:


FOR SHPO USE:

Date entered in inventory:	Level of survey <input type="checkbox"/> reconnaissance <input type="checkbox"/> intensive	Additional research needed? <input type="checkbox"/> yes <input type="checkbox"/> no
National Register Status: <input type="checkbox"/> listed <input type="checkbox"/> in listed district Name: <input type="checkbox"/> pending listing <input type="checkbox"/> eligible (individually) <input type="checkbox"/> eligible (district) <input type="checkbox"/> not eligible <input type="checkbox"/> not determined		
Other:		

Location Map:



Site Map/plan (include north arrow):



ADDITIONAL INFORMATION:

26. (con't) Description of Environment and Outbuildings.

28. (con't) Further Description of important architectural features.

Constructed of a mixture of tan and light brown brick. The ground drops to the south, so the street elevation has two stories. There is a relief sculpture set into a slightly recessed texture on the west elevation. The primary entrance is on the north elevation. The double door entry has vertical glass panels all set within ashlar. Around the glass panels is text from Psalm 9:11 in a unique font. The windows rise to the roof line, and the organ can be seen through the windows. Brick panels on each side of the entry have pairs of bricks projecting from the plain of the wall to form a grid pattern. To the left of the church is an entry into the flat-roof education wing, which is one-story that falls to two. There is also an entry on the south elevation. The tower has a slightly pitched top, with raised bricks wrapping around the corners, and a tall metal cross attached.

38. (con't) History and Significance.

39 (con't). Sources of information:

ARCHITECTURAL/HISTORIC INVENTORY FORM

1. Survey No. SLAS043-130		2. Survey Name: Modern Church Survey	
3. County: St. Louis		4. Address: 11970 New Halls Ferry Rd	
5. City: Florissant	Vicinity: <input type="checkbox"/>	6. UTM: / /	7. Township/Range/Section: T: R: S:
8. Historic Name (if known): Assembly of God Church		9. Present/Other name (if known): Jubilee Worship Center	
10. Ownership: <input checked="" type="checkbox"/> Private <input type="checkbox"/> Public		11. Historic Use (if known): Religious	
		11. Current Use: Religious	

ARCHITECTURAL INFORMATION

12. Category of property: <input checked="" type="checkbox"/> building(s) <input type="checkbox"/> site <input type="checkbox"/> structure <input type="checkbox"/> object		19. Chimney placement:	26. Outbuildings (list, describe in box 26 con't):
13. Architectural style or vernacular type:		20. Structural system:	
14. Plan shape: Rectangular		21. Ext. wall cladding: Brick	
15. No. of stories: 1		22. Foundation material: Concrete	
16. No. of bays (1 st floor): 7		23. Basement type:	
17. Roof type: Gable		24. Front Porch type:	
18. Roof material:		25. Acreage (rural): Visible from public road? <input checked="" type="checkbox"/>	27. Changes: <input type="checkbox"/> Addition(s) Date(s): <input type="checkbox"/> Altered Date(s): <input type="checkbox"/> Moved Date(s): <input type="checkbox"/> Other Date(s): Endangered by:
28. Further description of building features and associated resources on continuation page. <input checked="" type="checkbox"/>			

HISTORICAL DATA

29. Construction date: 1966	32. Architect:	35. Previously surveyed? <input type="checkbox"/> Survey name:
30. Significant date/period:	33. Builder:	36. On National Register? <input type="checkbox"/> indiv. <input type="checkbox"/> district Nomination:
31. Area(s) of significance:	34. Original or significant owner:	37. National Register eligible? <input type="checkbox"/> individually eligible <input type="checkbox"/> district potential
38. History and significance on continuation page. <input type="checkbox"/>		
39. Sources of information on continuation page. <input type="checkbox"/>		

OTHER:

40. Current owner/address:	41. Form prepared by (name and organization):	42. Survey date: 2009
		43. Date of revisions:


FOR SHPO USE:

Date entered in inventory:	Level of survey <input type="checkbox"/> reconnaissance <input type="checkbox"/> intensive	Additional research needed? <input type="checkbox"/> yes <input type="checkbox"/> no
National Register Status: <input type="checkbox"/> listed <input type="checkbox"/> in listed district Name: <input type="checkbox"/> pending listing <input type="checkbox"/> eligible (individually) <input type="checkbox"/> eligible (district) <input type="checkbox"/> not eligible <input type="checkbox"/> not determined	Other:	

Location Map:



Site Map/plan (include north arrow):



ADDITIONAL INFORMATION:

26. (con't) Description of Environment and Outbuildings.

28. (con't) Further Description of important architectural features.

Basic brown/black/red brick box with concrete basement and gabled roof. Seven bays deep with an entrance in the northwest bay of the north side. Entrance front has two tall stained glass windows and three crosses.

38. (con't) History and Significance.

39 (con't). Sources of information:

ARCHITECTURAL/HISTORIC INVENTORY FORM

1. Survey No. SLAS043-131		2. Survey Name:	
3. County: St. Louis		4. Address: 1425 S Florissant	
5. City: Florissant	Vicinity: <input type="checkbox"/>	6. UTM: / /	7. Township/Range/Section: T: R: S:
8. Historic Name (if known): Assembly of God Florissant Church		9. Present/Other name (if known):	
10. Ownership: <input checked="" type="checkbox"/> Private <input type="checkbox"/> Public		11. Historic Use (if known):	11. Current Use:

ARCHITECTURAL INFORMATION

12. Category of property: <input checked="" type="checkbox"/> building(s) <input type="checkbox"/> site <input type="checkbox"/> structure <input type="checkbox"/> object		19. Chimney placement:	26. Outbuildings (list, describe in box 26 con't):
13. Architectural style or vernacular type: Modern		20. Structural system:	
14. Plan shape:		21. Ext. wall cladding: Brick	
15. No. of stories:		22. Foundation material:	
16. No. of bays (1 st floor):		23. Basement type: Raised	27. Changes: <input type="checkbox"/> Addition(s) Date(s): <input type="checkbox"/> Altered Date(s): <input type="checkbox"/> Moved Date(s): <input type="checkbox"/> Other Date(s): Endangered by:
17. Roof type: Gabled		24. Front Porch type:	
18. Roof material:		25. Acreage (rural): Visible from public road? <input checked="" type="checkbox"/>	
28. Further description of building features and associated resources on continuation page. <input checked="" type="checkbox"/>			

HISTORICAL DATA

29. Construction date:	32. Architect:	35. Previously surveyed? <input type="checkbox"/> Survey name:
30. Significant date/period:	33. Builder:	36. On National Register? <input type="checkbox"/> indiv. <input type="checkbox"/> district Nomination:
31. Area(s) of significance:	34. Original or significant owner:	37. National Register eligible? <input type="checkbox"/> individually eligible <input type="checkbox"/> district potential
38. History and significance on continuation page. <input type="checkbox"/>		
39. Sources of information on continuation page. <input type="checkbox"/>		

OTHER:

40. Current owner/address:	41. Form prepared by (name and organization):	42. Survey date:
		43. Date of revisions:


FOR SHPO USE:

Date entered in inventory:	Level of survey <input type="checkbox"/> reconnaissance <input type="checkbox"/> intensive	Additional research needed? <input type="checkbox"/> yes <input type="checkbox"/> no
National Register Status: <input type="checkbox"/> listed <input type="checkbox"/> in listed district Name: <input type="checkbox"/> pending listing <input type="checkbox"/> eligible (individually) <input type="checkbox"/> eligible (district) <input type="checkbox"/> not eligible <input type="checkbox"/> not determined	Other:	

Location Map:



Site Map/plan (include north arrow):



ADDITIONAL INFORMATION:

26. (con't) Description of Environment and Outbuildings.
A secondary exit exists through 1005 Dunn Rd.

28. (con't) Further Description of important architectural features.
Four-sided gabled roof with two double-paneled stained glass windows rising with the angle of the gable on the front elevation. The primary entrance is in the wing to the left, on the northern elevation. The windows on that elevation have spandrels of vertical wood siding painted white. To the far west is an education wing with a gabled roof and smaller stained glass windows in the gable. There is a tripod bell tower.

38. (con't) History and Significance.

39 (con't). Sources of information:

ARCHITECTURAL/HISTORIC INVENTORY FORM

1. Survey No. SLAS043-132		2. Survey Name: Modern Church Survey	
3. County: St. Louis		4. Address: 14700 New Halls Ferry Rd	
5. City: Florissant	Vicinity: <input checked="" type="checkbox"/>	6. UTM: / /	7. Township/Range/Section: T: R: S:
8. Historic Name (if known): Bethel United Church of Christ		9. Present/Other name (if known):	
10. Ownership: <input checked="" type="checkbox"/> Private <input type="checkbox"/> Public		11. Historic Use (if known): Religious	11. Current Use: Religious

ARCHITECTURAL INFORMATION

12. Category of property: <input checked="" type="checkbox"/> building(s) <input type="checkbox"/> site <input type="checkbox"/> structure <input type="checkbox"/> object		19. Chimney placement:	26. Outbuildings (list, describe in box 26 con't): Residence and three related structures sit on the church property, to the north.
13. Architectural style or vernacular type: Mid-Century Modern		20. Structural system:	
14. Plan shape: T		21. Ext. wall cladding: Brick	
15. No. of stories: 1		22. Foundation material:	
16. No. of bays (1 st floor):		23. Basement type:	27. Changes: <input type="checkbox"/> Addition(s) Date(s): <input type="checkbox"/> Altered Date(s): <input type="checkbox"/> Moved Date(s): <input type="checkbox"/> Other Date(s): Endangered by:
17. Roof type: Gable		24. Front Porch type:	
18. Roof material: Shingle		25. Acreage (rural): Visible from public road? <input checked="" type="checkbox"/>	
28. Further description of building features and associated resources on continuation page. <input checked="" type="checkbox"/>			

HISTORICAL DATA

29. Construction date: 1965		32. Architect: Julius Tarling	35. Previously surveyed? <input type="checkbox"/> Survey name:
30. Significant date/period:		33. Builder:	36. On National Register? <input type="checkbox"/> indiv. <input type="checkbox"/> district Nomination:
31. Area(s) of significance:		34. Original or significant owner:	37. National Register eligible? <input type="checkbox"/> individually eligible <input type="checkbox"/> district potential
38. History and significance on continuation page. <input checked="" type="checkbox"/>			
39. Sources of information on continuation page. <input checked="" type="checkbox"/>			

OTHER:

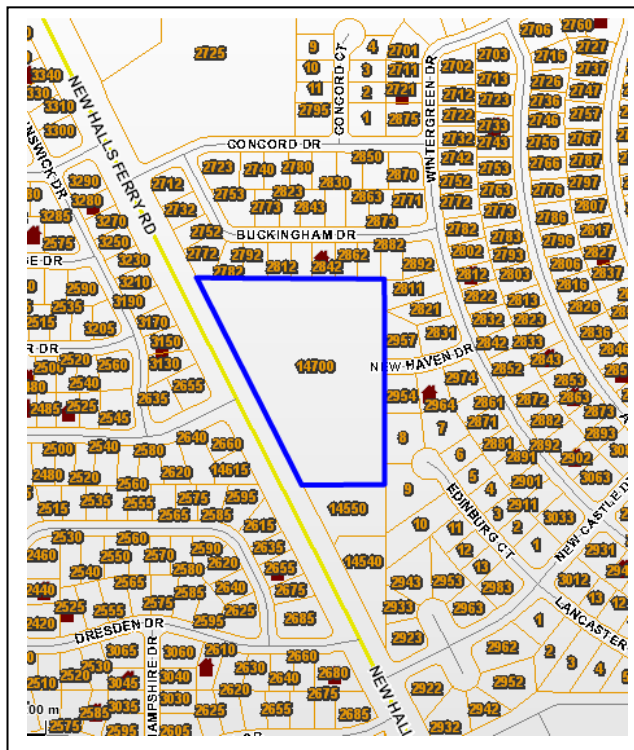
40. Current owner/address: Bethel UCC, 14700 New Halls Ferry Rd, 63033		41. Form prepared by (name and organization): Catie Myers, St. Louis County Parks	42. Survey date: 2009
			43. Date of revisions: 9/2010

FOR SHPO USE:

Date entered in inventory:	Level of survey <input type="checkbox"/> reconnaissance <input type="checkbox"/> intensive	Additional research needed? <input type="checkbox"/> yes <input type="checkbox"/> no
National Register Status: <input type="checkbox"/> listed <input type="checkbox"/> in listed district Name: <input type="checkbox"/> pending listing <input type="checkbox"/> eligible (individually) <input type="checkbox"/> eligible (district) <input type="checkbox"/> not eligible <input type="checkbox"/> not determined	Other:	

Location Map:

Site Map/plan (include north arrow):



ADDITIONAL INFORMATION:

26. (con't) Description of Environment and Outbuildings.

The church sits on 6.72 acres, towards the northern end of the property, at nearly a 45 degree angle. There is a paved parking lot at the rear of the church (east) with two access drives off New Halls Ferry, one to the southeast and one to the northwest of the church.

28. (con't) Further Description of important architectural features.

Basic brick structure with a gabled roof and prow projection flanked by stained glass windows to the street. The transepts each have three long, narrow lancet windows. The steeple, which sits on the roof ridge, was recently reclad in aluminum with a copper appearance. A nine-bay education wing extends southward from the sanctuary. A new entrance from the parking lot in the rear of the church is a brick structure with a center gable and side lean-to roofs. The center section of the entry projects forward to form a porch with a roof supported by two limestone clad piers.

38. (con't) History and Significance.

In 1901, the Bethel congregation was founded as First English Evangelical and met at the YMCA at Grand and Franklin, then at Garfield Hall at 13th and Wright. In 1903, Bethel was admitted to the Evangelical Synod of North America. A new church was built in 1905 at 2941 Greer and Garrison, with Charles F. May as the architect. This building served the congregation until they sold it in 1964 while waiting on the construction of a new sanctuary at the current location. Until the building was completed in 1965, the congregation met at the Northside YMCA at Grand and Sullivan. The present sanctuary was designed by architect Julius Tarling.

Julius Tarling graduated from Washington University in 1913 and established his own practice after having worked for the Missouri Pacific Railroad under Harry G. Clymer, architect. While Tarling is credited with designing a number of houses in the St. Louis region, particularly in Pasadena Hills, he devoted his practice primarily to churches and institutional buildings. With a focus on Evangelical churches (now part of the United Church of Christ), Tarling designed Calvary Church in Sycamore Hills (1950), St. John's in Chesterfield (1962), as well as Salem Evangelical School in Black Jack, buildings at Eden Seminary, and the Evangelical Children's Home. Tarling partnered with several architects, including Robert D. Albrecht in 1952, and Charles A. Schulte.

39 (con't). Sources of information:

"Guide to UCC Congregations in St. Louis City & Co." *The Archives at Eden Theological Seminary*. Eden Theological Seminary. Web. 20 September 2010.



ARCHITECTURAL/HISTORIC INVENTORY FORM

1. Survey No. SLAS043-133		2. Survey Name: Modern Church Survey	
3. County: St. Louis		4. Address: 1625 Washington St	
5. City: Florissant	Vicinity: <input type="checkbox"/>	6. UTM: / /	7. Township/Range/Section: T: R: S:
8. Historic Name (if known): Christ the King Lutheran Church		9. Present/Other name (if known): Christ the Covenant Church	
10. Ownership: <input checked="" type="checkbox"/> Private <input type="checkbox"/> Public		11. Historic Use (if known): Religious	11. Current Use: Religious

ARCHITECTURAL INFORMATION

12. Category of property: <input checked="" type="checkbox"/> building(s) <input type="checkbox"/> site <input type="checkbox"/> structure <input type="checkbox"/> object		19. Chimney placement:	26. Outbuildings (list, describe in box 26 con't):
13. Architectural style or vernacular type:		20. Structural system:	
14. Plan shape: Irregular		21. Ext. wall cladding: Brick	
15. No. of stories: 1		22. Foundation material:	
16. No. of bays (1 st floor):		23. Basement type:	
17. Roof type: Gable/Flat		24. Front Porch type:	
18. Roof material:		25. Acreage (rural): Visible from public road? <input checked="" type="checkbox"/>	27. Changes: <input type="checkbox"/> Addition(s) Date(s): <input type="checkbox"/> Altered Date(s): <input type="checkbox"/> Moved Date(s): <input type="checkbox"/> Other Date(s): Endangered by:
28. Further description of building features and associated resources on continuation page. <input checked="" type="checkbox"/>			

HISTORICAL DATA

29. Construction date: 1959	32. Architect:	35. Previously surveyed? <input type="checkbox"/> Survey name:
30. Significant date/period:	33. Builder:	36. On National Register? <input type="checkbox"/> indiv. <input type="checkbox"/> district Nomination:
31. Area(s) of significance:	34. Original or significant owner:	37. National Register eligible? <input type="checkbox"/> individually eligible <input type="checkbox"/> district potential
38. History and significance on continuation page. <input type="checkbox"/>		
39. Sources of information on continuation page. <input type="checkbox"/>		

OTHER:

40. Current owner/address:	41. Form prepared by (name and organization):	42. Survey date: 2009
		43. Date of revisions:


FOR SHPO USE:

Date entered in inventory:	Level of survey <input type="checkbox"/> reconnaissance <input type="checkbox"/> intensive	Additional research needed? <input type="checkbox"/> yes <input type="checkbox"/> no
National Register Status: <input type="checkbox"/> listed <input type="checkbox"/> in listed district Name: <input type="checkbox"/> pending listing <input type="checkbox"/> eligible (individually) <input type="checkbox"/> eligible (district) <input type="checkbox"/> not eligible <input type="checkbox"/> not determined	Other:	

Location Map:



Site Map/plan (include north arrow):



ADDITIONAL INFORMATION:

26. (con't) Description of Environment and Outbuildings.

28. (con't) Further Description of important architectural features.

Broken high gabled roof with flat roof projections on each side. Two education wings run along the street, at an angle to the church, divided by the flat roofed part of the narthex, and a door sets assymetrically leading into the church via the narthex. There is an overhanging roofline that shelters a window with a cross in front of it. The side of the sanctuary is a wall of glass windows. There is a tall copper spire with a crown set near the top.

38. (con't) History and Significance.

39 (con't). Sources of information:

ARCHITECTURAL/HISTORIC INVENTORY FORM

1. Survey No. SLAS043-134		2. Survey Name: Modern Church Survey	
3. County: St. Louis		4. Address: 13605 New Halls Ferry Rd	
5. City: Florissant	Vicinity: <input type="checkbox"/>	6. UTM: / /	7. Township/Range/Section: T: R: S:
8. Historic Name (if known): Church of Christ		9. Present/Other name (if known): Grace Assembly of God	
10. Ownership: <input checked="" type="checkbox"/> Private <input type="checkbox"/> Public		11. Historic Use (if known): Religious	11. Current Use: Religious

ARCHITECTURAL INFORMATION

12. Category of property: <input checked="" type="checkbox"/> building(s) <input type="checkbox"/> site <input type="checkbox"/> structure <input type="checkbox"/> object		19. Chimney placement:	26. Outbuildings (list, describe in box 26 cont):
13. Architectural style or vernacular type:		20. Structural system:	
14. Plan shape: Irregular		21. Ext. wall cladding: Brick/Concrete	
15. No. of stories: 1		22. Foundation material:	
16. No. of bays (1 st floor):		23. Basement type:	
17. Roof type: Gable		24. Front Porch type:	
18. Roof material:		25. Acreage (rural): Visible from public road? <input checked="" type="checkbox"/>	27. Changes: <input type="checkbox"/> Addition(s) Date(s): <input type="checkbox"/> Altered Date(s): <input type="checkbox"/> Moved Date(s): <input type="checkbox"/> Other Date(s): Endangered by:
28. Further description of building features and associated resources on continuation page. <input checked="" type="checkbox"/>			

HISTORICAL DATA

29. Construction date:	32. Architect:	35. Previously surveyed? <input type="checkbox"/> Survey name:
30. Significant date/period:	33. Builder:	36. On National Register? <input type="checkbox"/> indiv. <input type="checkbox"/> district Nomination:
31. Area(s) of significance:	34. Original or significant owner:	37. National Register eligible? <input type="checkbox"/> individually eligible <input type="checkbox"/> district potential
38. History and significance on continuation page. <input type="checkbox"/>		
39. Sources of information on continuation page. <input type="checkbox"/>		


OTHER:

40. Current owner/address:	41. Form prepared by (name and organization):	42. Survey date: 2009
		43. Date of revisions:


FOR SHPO USE:

Date entered in inventory:	Level of survey <input type="checkbox"/> reconnaissance <input type="checkbox"/> intensive	Additional research needed? <input type="checkbox"/> yes <input type="checkbox"/> no
National Register Status: <input type="checkbox"/> listed <input type="checkbox"/> in listed district Name: <input type="checkbox"/> pending listing <input type="checkbox"/> eligible (individually) <input type="checkbox"/> eligible (district) <input type="checkbox"/> not eligible <input type="checkbox"/> not determined	Other:	

Location Map:



Site Map/plan (include north arrow):



ADDITIONAL INFORMATION:

26. (con't) Description of Environment and Outbuildings.

28. (con't) Further Description of important architectural features.

High gabled roof facing east, towards the street, with a wide overhang. The center section breaks forward in three panels with side windows and concrete block grill work. The grill work is repeated on the entrance wing. The south face is blank and contains no windows, but has four grilled openings/panels. There is a white spire. The north wing has a saw tooth roof with four glass-filled gables. A one story, gabled, brick addition projects to the west and contains no windows.

38. (con't) History and Significance.

39 (con't). Sources of information:

ARCHITECTURAL/HISTORIC INVENTORY FORM

1. Survey No. SLAS043-135		2. Survey Name:	
3. County:		4. Address: 1325 Paddock	
5. City: Florissant	Vicinity: <input type="checkbox"/>	6. UTM: / /	7. Township/Range/Section: T: R: S:
8. Historic Name (if known): Church of the Master United Church of Christ		9. Present/Other name (if known):	
10. Ownership: <input checked="" type="checkbox"/> Private <input type="checkbox"/> Public		11. Historic Use (if known):	11. Current Use:

ARCHITECTURAL INFORMATION

12. Category of property: <input checked="" type="checkbox"/> building(s) <input type="checkbox"/> site <input type="checkbox"/> structure <input type="checkbox"/> object		19. Chimney placement:	26. Outbuildings (list, describe in box 26 cont):
13. Architectural style or vernacular type: Mid-Century Modern		20. Structural system:	
14. Plan shape: Square		21. Ext. wall cladding: Brick	
15. No. of stories: 1		22. Foundation material:	
16. No. of bays (1 st floor):		23. Basement type:	
17. Roof type: Pyramidal		24. Front Porch type:	27. Changes: <input type="checkbox"/> Addition(s) Date(s): <input type="checkbox"/> Altered Date(s): <input type="checkbox"/> Moved Date(s): <input checked="" type="checkbox"/> Other Date(s): 1958; 1963 Endangered by:
18. Roof material: Composite Shingles		25. Acreage (rural): Visible from public road? <input type="checkbox"/>	
28. Further description of building features and associated resources on continuation page. <input checked="" type="checkbox"/>			

HISTORICAL DATA

29. Construction date: 1975	32. Architect: Manske-Dieckmann	35. Previously surveyed? <input type="checkbox"/> Survey name:
30. Significant date/period:	33. Builder: Joseph Schiermeier Construction	36. On National Register? <input type="checkbox"/> indiv. <input type="checkbox"/> district Nomination:
31. Area(s) of significance:	34. Original or significant owner:	37. National Register eligible? <input type="checkbox"/> individually eligible <input type="checkbox"/> district potential
38. History and significance on continuation page. <input checked="" type="checkbox"/>		
39. Sources of information on continuation page. <input checked="" type="checkbox"/>		

OTHER:


40. Current owner/address:	41. Form prepared by (name and organization): Catie Myers, St. Louis County Parks	42. Survey date: 2010
		43. Date of revisions:

FOR SHPO USE:

Date entered in inventory:	Level of survey <input type="checkbox"/> reconnaissance <input type="checkbox"/> intensive	Additional research needed? <input type="checkbox"/> yes <input type="checkbox"/> no
National Register Status: <input type="checkbox"/> listed <input type="checkbox"/> in listed district Name: <input type="checkbox"/> pending listing <input type="checkbox"/> eligible (individually) <input type="checkbox"/> eligible (district) <input type="checkbox"/> not eligible <input type="checkbox"/> not determined	Other:	

Location Map:

Site Map/plan (include north arrow):



ADDITIONAL INFORMATION:

26. (con't) Description of Environment and Outbuildings.

28. (con't) Further Description of important architectural features.

Original part of church has a low gabled, pyramidal roof with clerestory windows on the sides. The east gable is wood with randomly placed narrow vertical windows on the east elevation. The education wing is split level with a one-story entrance link and a two-story classroom wing. The spandrels between the classroom windows are covered with small maroon tiles. The addition has a pyramidal shaped roof extending out at the corners with concrete buttresses. The ground rises slightly to the front elevation of the church, so there is a short wall space occupied by square panels of art glass along the east and west sides. The windows on each wall, designed by Roy Calligan, Jr. of Maryland, are 57 feet long and consist of 28 panels of faceted glass set with epoxy and a silica finish. The elevation towards Parker Road is blank.

38. (con't) History and Significance.

The first meetings to determine a need for a new congregation were held in a private home and then in St. Mark's Methodist Church on Graham Road in March and April of 1956. With sufficient interest, the first worship service was held on April 15, 1956 at the Florissant public school (now Combs School of Ferguson-Florissant School District). Services continued at the school until 1958, when the first phase of construction for their own church began, designed by Manske-Dieckmann & Partners. In June of 1958, the Chapel Hall was built, but was not dedicated until May of 1959. The second phase, a two-story, 11,150 square foot education building, was completed in 1963. The present sanctuary was completed in 1976.

The faceted stained glass windows of the 1976 sanctuary were designed by Roy Calligan Jr. of Comberland, Maryland. The east and west windows are each 57 feet wide and are composed of 28 panels of faceted glass set in a matrix of epoxy with a silica finish and feature many phrases from the Statement of Faith of the United Church of Christ with almost 80 percent of the text being present in visual form. The interior of the present sanctuary contains two ceramics designed by Francis Deck of Kirkwood – one is a seven foot burning bush mural behind the pulpit and the other is a matching eight

foot pendant cross, both in shades of red.

39 (con't). Sources of information:

Church of the Master UCC. Fax to St. Louis County Parks Department. 9 August 2010. St. Louis County Parks Department History Files, *Church of the Master UCC* folder.

"The Windows of Church of the Master." *Church History*. Church of the Master United Church of Christ. Web. 20 July 2010.



ARCHITECTURAL/HISTORIC INVENTORY FORM

1. Survey No. SLAS043-136		2. Survey Name: Modern Church Survey	
3. County: St. Louis		4. Address: 890 Lindsay Ln at La Sierra Dr	
5. City: Florissant	Vicinity: <input type="checkbox"/>	6. UTM: / /	7. Township/Range/Section: T: R: S:
8. Historic Name (if known): First Christian Church of Florissant		9. Present/Other name (if known): Wat Prasriratanaram: The Buddhist Temple & Meditation Center	
10. Ownership: <input checked="" type="checkbox"/> Private <input type="checkbox"/> Public		11. Historic Use (if known): Religious	11. Current Use: Religious

ARCHITECTURAL INFORMATION

12. Category of property: <input checked="" type="checkbox"/> building(s) <input type="checkbox"/> site <input type="checkbox"/> structure <input type="checkbox"/> object		19. Chimney placement:	26. Outbuildings (list, describe in box 26 con't):
13. Architectural style or vernacular type:		20. Structural system:	
14. Plan shape: Rectangular		21. Ext. wall cladding: Brick	
15. No. of stories: 1		22. Foundation material:	
16. No. of bays (1 st floor):		23. Basement type:	27. Changes: <input type="checkbox"/> Addition(s) Date(s): <input type="checkbox"/> Altered Date(s): <input type="checkbox"/> Moved Date(s): <input type="checkbox"/> Other Date(s): Endangered by:
17. Roof type: Gable		24. Front Porch type:	
18. Roof material: Composite Shingle		25. Acreage (rural): Visible from public road? <input checked="" type="checkbox"/>	
28. Further description of building features and associated resources on continuation page. <input checked="" type="checkbox"/>			

HISTORICAL DATA

29. Construction date: 1962		32. Architect:	35. Previously surveyed? <input type="checkbox"/> Survey name:
30. Significant date/period:		33. Builder:	36. On National Register? <input type="checkbox"/> indiv. <input type="checkbox"/> district Nomination:
31. Area(s) of significance:		34. Original or significant owner:	37. National Register eligible? <input type="checkbox"/> individually eligible <input type="checkbox"/> district potential
38. History and significance on continuation page. <input type="checkbox"/>			
39. Sources of information on continuation page. <input type="checkbox"/>			

OTHER:

40. Current owner/address:	41. Form prepared by (name and organization):	42. Survey date: 2009
		43. Date of revisions:

FOR SHPO USE:

Date entered in inventory:	Level of survey <input type="checkbox"/> reconnaissance <input type="checkbox"/> intensive	Additional research needed? <input type="checkbox"/> yes <input type="checkbox"/> no
----------------------------	---	---

National Register Status:


☐ listed ☐ in listed district

Name:


☐ pending listing ☐ eligible (individually)
☐ eligible (district) ☐ not eligible
☐ not determined

Other:

Location Map:



Site Map/plan (include north arrow):



ADDITIONAL INFORMATION:

26. (con't) Description of Environment and Outbuildings.

28. (con't) Further Description of important architectural features.

The orange brick sanctuary has six bays and small 1/1 windows. There is a small chimney at the front corner. The street elevation contains a center panel of stained glass and three smaller stepped windows on each side over a single stone sill. There is a four-bay, flat roof wing directly behind the sanctuary with a double door entry under a triangular awning. To the rear of the wing is a four bay addition. There is also a free standing, five-bay, white concrete block addition on the property.

38. (con't) History and Significance.

39 (con't). Sources of information:

ARCHITECTURAL/HISTORIC INVENTORY FORM

1. Survey No. SLAS043-137		2. Survey Name: Modern Church Survey	
3. County: St. Louis		4. Address: 1065 Mullanphy Rd	
5. City: Florissant	Vicinity: <input type="checkbox"/>	6. UTM: / /	7. Township/Range/Section: T: R: S:
8. Historic Name (if known): Florissant Community Christian Church		9. Present/Other name (if known): St. Peter's House of Prayer	
10. Ownership: <input checked="" type="checkbox"/> Private <input type="checkbox"/> Public		11. Historic Use (if known): Religious	
		11. Current Use: Religious	

ARCHITECTURAL INFORMATION

12. Category of property: <input checked="" type="checkbox"/> building(s) <input type="checkbox"/> site <input type="checkbox"/> structure <input type="checkbox"/> object		19. Chimney placement:	26. Outbuildings (list, describe in box 26 con't):
13. Architectural style or vernacular type:		20. Structural system:	
14. Plan shape:		21. Ext. wall cladding: Stone/Vinyl	
15. No. of stories: 1		22. Foundation material:	
16. No. of bays (1 st floor):		23. Basement type:	27. Changes: <input type="checkbox"/> Addition(s) Date(s): <input type="checkbox"/> Altered Date(s): <input type="checkbox"/> Moved Date(s): <input type="checkbox"/> Other Date(s): Endangered by:
17. Roof type: A-frame		24. Front Porch type:	
18. Roof material: Composite Shingle		25. Acreage (rural): Visible from public road? <input checked="" type="checkbox"/>	
28. Further description of building features and associated resources on continuation page. <input checked="" type="checkbox"/>			

HISTORICAL DATA

29. Construction date:	32. Architect:	35. Previously surveyed? <input type="checkbox"/> Survey name:
30. Significant date/period:	33. Builder:	36. On National Register? <input type="checkbox"/> indiv. <input type="checkbox"/> district Nomination:
31. Area(s) of significance:	34. Original or significant owner:	37. National Register eligible? <input type="checkbox"/> individually eligible <input type="checkbox"/> district potential
38. History and significance on continuation page. <input type="checkbox"/>		
39. Sources of information on continuation page. <input type="checkbox"/>		


OTHER:

40. Current owner/address:	41. Form prepared by (name and organization):	42. Survey date: 2009
		43. Date of revisions:


FOR SHPO USE:

Date entered in inventory:	Level of survey <input type="checkbox"/> reconnaissance <input type="checkbox"/> intensive	Additional research needed? <input type="checkbox"/> yes <input type="checkbox"/> no
National Register Status: <input type="checkbox"/> listed <input type="checkbox"/> in listed district Name: <input type="checkbox"/> pending listing <input type="checkbox"/> eligible (individually) <input type="checkbox"/> eligible (district) <input type="checkbox"/> not eligible <input type="checkbox"/> not determined		
Other:		

Location Map:



Site Map/plan (include north arrow):



ADDITIONAL INFORMATION:

26. (con't) Description of Environment and Outbuildings.

28. (con't) Further Description of important architectural features.

A-frame structure with stone prow facing Mullanphy. Rear gable is vinyl sided. Primary entrance faces Aspen, and there is a flat-roofed stone extension to the left of the entrance.

38. (con't) History and Significance.

39 (con't). Sources of information:

ARCHITECTURAL/HISTORIC INVENTORY FORM

1. Survey No. SLAS043-138		2. Survey Name: Modern Church Survey	
3. County: St. Louis		4. Address: 660 Charbonier	
5. City: Florissant	Vicinity: <input type="checkbox"/>	6. UTM: / /	7. Township/Range/Section: T: R: S:
8. Historic Name (if known): Florissant Presbyterian Church		9. Present/Other name (if known):	
10. Ownership: <input checked="" type="checkbox"/> Private <input type="checkbox"/> Public		11. Historic Use (if known): Religious	11. Current Use: Religious

ARCHITECTURAL INFORMATION

12. Category of property: <input checked="" type="checkbox"/> building(s) <input type="checkbox"/> site <input type="checkbox"/> structure <input type="checkbox"/> object		19. Chimney placement:	26. Outbuildings (list, describe in box 26 cont):
13. Architectural style or vernacular type: Mid-Century Modern		20. Structural system:	
14. Plan shape: Irregular		21. Ext. wall cladding: Brick/Tile/Metal	
15. No. of stories: 1		22. Foundation material:	
16. No. of bays (1 st floor):		23. Basement type:	27. Changes: <input checked="" type="checkbox"/> Addition(s) Date(s): 1995 <input type="checkbox"/> Altered Date(s): <input type="checkbox"/> Moved Date(s): <input type="checkbox"/> Other Date(s): Endangered by:
17. Roof type: Gable		24. Front Porch type:	
18. Roof material: Composite Shingle		25. Acreage (rural): Visible from public road? <input checked="" type="checkbox"/>	
28. Further description of building features and associated resources on continuation page. <input checked="" type="checkbox"/>			

HISTORICAL DATA

29. Construction date: 1958		32. Architect: Froese, Maack, & Becker	35. Previously surveyed? <input type="checkbox"/> Survey name:
30. Significant date/period:		33. Builder:	36. On National Register? <input type="checkbox"/> indiv. <input type="checkbox"/> district Nomination:
31. Area(s) of significance:		34. Original or significant owner:	37. National Register eligible? <input type="checkbox"/> individually eligible <input type="checkbox"/> district potential
38. History and significance on continuation page. <input checked="" type="checkbox"/>			
39. Sources of information on continuation page. <input checked="" type="checkbox"/>			

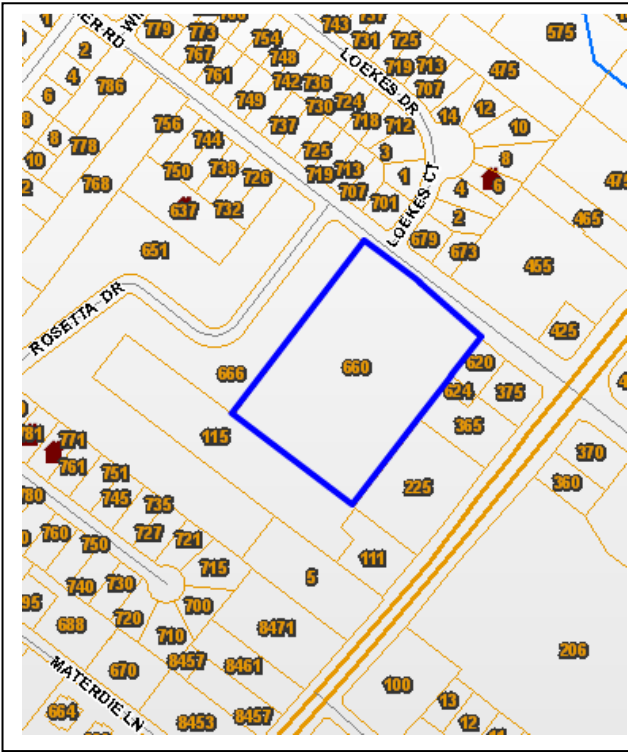
OTHER:

40. Current owner/address: Florissant Presbyterian Church, 660 Charbonier		41. Form prepared by (name and organization): Catie Myers, St. Louis County Parks	42. Survey date: 2009
			43. Date of revisions: 9/2010

FOR SHPO USE:

Date entered in inventory:	Level of survey <input type="checkbox"/> reconnaissance <input type="checkbox"/> intensive	Additional research needed? <input type="checkbox"/> yes <input type="checkbox"/> no
National Register Status: <input type="checkbox"/> listed <input type="checkbox"/> in listed district Name: <input type="checkbox"/> pending listing <input type="checkbox"/> eligible (individually) <input type="checkbox"/> eligible (district) <input type="checkbox"/> not eligible <input type="checkbox"/> not determined		Other:

Site Map/plan (include north arrow):



26. (con't) Description of Environment and Outbuildings.
The complex sits at the northeast end of the 5.2 acre property, with Charbonier Road running along the northeastern edge. A large paved parking lot is located at the rear of the church, with the only access from a drive off of Charbonier that runs along the northwest edge of the sanctuary.


26. (con't) Further Description of important architectural features.
South end of structure has a one story porch with four stained glass windows and is covered with a mix of greenish tiles. The tiles are repeated in the spandrels of the other bays. The northwest elevation has three large window openings screened with a metal grill of a circular pattern. There is a small entrance vestibule on the northwest elevation. The large education wing has two elevated sections, both with gabled roofs, and the link between the education wing and sanctuary contains an entrance. The tower consists of open metal work over brick infill.



38. (con't) History and Significance.
The congregation was established in March of 1948 and first met in a field, then a small white chapel at 646 St. Francois St., which was formally owned by Union Protestant Church (that structure dates from 1850 and had a front addition in 1890). In 1958, construction of a new church building began, at a cost of \$320,000 and was designed by Froese, Maack & Becker. The stained glass was designed and installed by Emil Frei & Associates. The sanctuary was dedicated in 1961. In 1995, a new education building was constructed.

Ewald Froese, who founded the firm Froese, Maack, & Becker in 1946, had died in 1958, but Albert C. Maack (1894-1990) and Rex Becker, who celebrated his 95th birthday in 2008, continued together for many years, designing a total of 150 Lutheran churches. Much of their work was traditional in style (Gothic at Concordia in Kirkwood, Georgian in Ladue), but some of their designs, such as Affton Presbyterian Church and Lutheran Church of the Atonement in Florissant, embraced modernism.

39 (con't). Sources of information:

Gywn, Jessica. Email to Catie Myers. 22 September 2010. St. Louis County Parks Department History Files, *Florissant Presbyterian Church* folder.





ARCHITECTURAL/HISTORIC INVENTORY FORM

1. Survey No. SLAS043-139		2. Survey Name: Modern Church Survey	
3. County: St. Louis		4. Address: 1025 N Hwy 67 at St. Ferdinand	
5. City: Florissant	Vicinity: <input type="checkbox"/>	6. UTM: / /	7. Township/Range/Section: T: R: S:
8. Historic Name (if known): Florissant Valley Baptist Church		9. Present/Other name (if known):	
10. Ownership: <input checked="" type="checkbox"/> Private <input type="checkbox"/> Public		11. Historic Use (if known): Religious	11. Current Use: Religious

ARCHITECTURAL INFORMATION

12. Category of property: <input checked="" type="checkbox"/> building(s) <input type="checkbox"/> site <input type="checkbox"/> structure <input type="checkbox"/> object		19. Chimney placement:	26. Outbuildings (list, describe in box 26 con't):
13. Architectural style or vernacular type:		20. Structural system:	
14. Plan shape:		21. Ext. wall cladding: Brick	
15. No. of stories: 1 Front, 2		22. Foundation material:	
16. No. of bays (1 st floor):		23. Basement type:	
17. Roof type: Hipped		24. Front Porch type:	
18. Roof material: Composite Shingle		25. Acreage (rural): Visible from public road? <input checked="" type="checkbox"/>	27. Changes: <input type="checkbox"/> Addition(s) Date(s): <input type="checkbox"/> Altered Date(s): <input type="checkbox"/> Moved Date(s): <input type="checkbox"/> Other Date(s): Endangered by:
28. Further description of building features and associated resources on continuation page. <input checked="" type="checkbox"/>			

HISTORICAL DATA

29. Construction date: 1960		32. Architect:	35. Previously surveyed? <input type="checkbox"/> Survey name:
30. Significant date/period:		33. Builder:	36. On National Register? <input type="checkbox"/> indiv. <input type="checkbox"/> district Nomination:
31. Area(s) of significance:		34. Original or significant owner:	37. National Register eligible? <input type="checkbox"/> individually eligible <input type="checkbox"/> district potential
38. History and significance on continuation page. <input type="checkbox"/>			
39. Sources of information on continuation page. <input type="checkbox"/>			

OTHER:

40. Current owner/address:	41. Form prepared by (name and organization):	42. Survey date: 2009
		43. Date of revisions:


FOR SHPO USE:

Date entered in inventory:	Level of survey <input type="checkbox"/> reconnaissance <input type="checkbox"/> intensive	Additional research needed? <input type="checkbox"/> yes <input type="checkbox"/> no
National Register Status: <input type="checkbox"/> listed <input type="checkbox"/> in listed district Name: <input type="checkbox"/> pending listing <input type="checkbox"/> eligible (individually) <input type="checkbox"/> eligible (district) <input type="checkbox"/> not eligible <input type="checkbox"/> not determined		
Other:		

Location Map:



Site Map/plan (include north arrow):



ADDITIONAL INFORMATION:

26. (con't) Description of Environment and Outbuildings.

28. (con't) Further Description of important architectural features.

The blond brick sanctuary faces south and contains 14 arches, eight of which are blind. An octagonal based spire with round arched windows sits on the roof. The education wing is located behind the sanctuary. It has 16 narrow bays, a flat roof, and vinyl siding in the spandrels. A wing projecting to the east has a one-story, flat roof section with ten bays and an entry. Another section of the wing is two-stories, flat-roofed and four bays. The east elevation contains eight bays.

38. (con't) History and Significance.

39 (con't). Sources of information:

ARCHITECTURAL/HISTORIC INVENTORY FORM

1. Survey No. SLAS043-140		2. Survey Name:	
3. County: St. Louis		4. Address: 1325 N Hwy 67 (N Lindbergh) at Lafayette	
5. City: Florissant	Vicinity: <input type="checkbox"/>	6. UTM: / /	7. Township/Range/Section: T: R: S:
8. Historic Name (if known): Florissant Valley Christian Church		9. Present/Other name (if known):	
10. Ownership: <input checked="" type="checkbox"/> Private <input type="checkbox"/> Public		11. Historic Use (if known):	11. Current Use:

ARCHITECTURAL INFORMATION

12. Category of property: <input checked="" type="checkbox"/> building(s) <input type="checkbox"/> site <input type="checkbox"/> structure <input type="checkbox"/> object		19. Chimney placement:	26. Outbuildings (list, describe in box 26 con't):
13. Architectural style or vernacular type: Modern		20. Structural system:	
14. Plan shape: L-shaped		21. Ext. wall cladding: Orange brick	
15. No. of stories: 1		22. Foundation material:	
16. No. of bays (1 st floor):		23. Basement type:	27. Changes: <input checked="" type="checkbox"/> Addition(s) Date(s): 1985 <input type="checkbox"/> Altered Date(s): <input type="checkbox"/> Moved Date(s): <input type="checkbox"/> Other Date(s): Endangered by:
17. Roof type:		24. Front Porch type:	
18. Roof material:		25. Acreage (rural): Visible from public road? <input type="checkbox"/>	
28. Further description of building features and associated resources on continuation page. <input type="checkbox"/>			

HISTORICAL DATA

29. Construction date: 1960-61	32. Architect: Schmidt & Black	35. Previously surveyed? <input type="checkbox"/> Survey name:
30. Significant date/period:	33. Builder: Parks Engineering & Construction Co.	36. On National Register? <input type="checkbox"/> indiv. <input type="checkbox"/> district Nomination:
31. Area(s) of significance:	34. Original or significant owner:	37. National Register eligible? <input type="checkbox"/> individually eligible <input type="checkbox"/> district potential
38. History and significance on continuation page. <input type="checkbox"/>		
39. Sources of information on continuation page. <input type="checkbox"/>		

OTHER:



40. Current owner/address:	41. Form prepared by (name and organization):	42. Survey date:
		43. Date of revisions:

FOR SHPO USE:

Date entered in inventory:	Level of survey <input type="checkbox"/> reconnaissance <input type="checkbox"/> intensive	Additional research needed? <input type="checkbox"/> yes <input type="checkbox"/> no
National Register Status: <input type="checkbox"/> listed <input type="checkbox"/> in listed district Name: <input type="checkbox"/> pending listing <input type="checkbox"/> eligible (individually) <input type="checkbox"/> eligible (district) <input type="checkbox"/> not eligible <input type="checkbox"/> not determined	Other:	

Location Map:

Site Map/plan (include north arrow):



ADDITIONAL INFORMATION:

26. (con't) Description of Environment and Outbuildings.

28. (con't) Further Description of important architectural features.

The north wing (prob. original part) has nine bays of paired windows separated by brick pylons. It has a taller, slightly gabled roof that rises gently inside the outer roof perimeter. The west wing, extending north from the sanctuary, is one story with a low pitched gabled roof. It has large paired windows in the bays rising from the floor to the ceiling. The sanctuary wing is a low gabled structure with three narrow lancet windows on the west elevation.

38. (con't) History and Significance.

The 1960 structure is only a small portion of what the original designs by architects Schmidt & Black had included. Spread into several stages, the designs included six buildings in the complex. Eason, Thompson and Associates were the structural engineers; William K. Y. Tao was the mechanical engineer; and Thermal Consultants, Inc. served as heating engineers.

39 (con't). Sources of information:

"Ceremonial Spade Work Today." *St. Louis Post Dispatch*. 17 April 1960.



ARCHITECTURAL/HISTORIC INVENTORY FORM

1. Survey No. SLAS043-141		2. Survey Name: Modern Church Survey	
3. County: St. Louis		4. Address: 13200 New Halls Ferry Rd	
5. City: Florissant	Vicinity: <input type="checkbox"/>	6. UTM: / /	7. Township/Range/Section: T: R: S:
8. Historic Name (if known): John Knox Presbyterian Church		9. Present/Other name (if known):	
10. Ownership: <input checked="" type="checkbox"/> Private <input type="checkbox"/> Public		11. Historic Use (if known): Religious	11. Current Use: Religious

ARCHITECTURAL INFORMATION

12. Category of property: <input checked="" type="checkbox"/> building(s) <input type="checkbox"/> site <input type="checkbox"/> structure <input type="checkbox"/> object		19. Chimney placement:	26. Outbuildings (list, describe in box 26 con't):
13. Architectural style or vernacular type: Mid-Century Modern		20. Structural system:	
14. Plan shape: Irregular		21. Ext. wall cladding: Brick	
15. No. of stories: 1		22. Foundation material:	
16. No. of bays (1 st floor):		23. Basement type:	27. Changes: <input checked="" type="checkbox"/> Addition(s) Date(s): 1966, 1979, 1987, 1995, 2000 <input type="checkbox"/> Altered Date(s): <input type="checkbox"/> Moved Date(s): <input type="checkbox"/> Other Date(s): Endangered by:
17. Roof type: Gable/Flat		24. Front Porch type:	
18. Roof material: Composite Shingle		25. Acreage (rural): Visible from public road? <input checked="" type="checkbox"/>	
28. Further description of building features and associated resources on continuation page. <input checked="" type="checkbox"/>			

HISTORICAL DATA

29. Construction date: 1960		32. Architect: Smith & Entzeroth	35. Previously surveyed? <input type="checkbox"/> Survey name:
30. Significant date/period:		33. Builder:	36. On National Register? <input type="checkbox"/> indiv. <input type="checkbox"/> district Nomination:
31. Area(s) of significance:		34. Original or significant owner:	37. National Register eligible? <input type="checkbox"/> individually eligible <input type="checkbox"/> district potential
38. History and significance on continuation page. <input checked="" type="checkbox"/>			
39. Sources of information on continuation page. <input checked="" type="checkbox"/>			

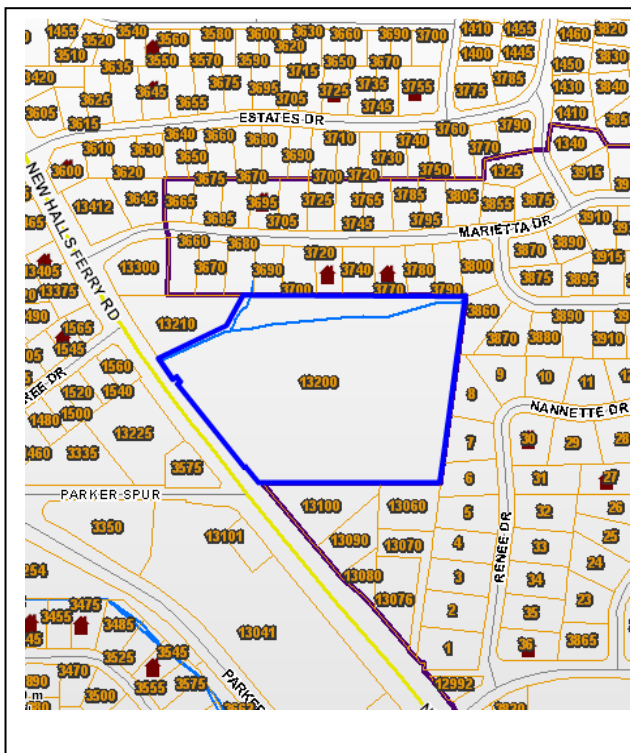
OTHER:

40. Current owner/address: John Knox Presbyterian Church Corp., 13200 New Halls Ferry Rd, 63033		41. Form prepared by (name and organization): Catie Myers, St. Louis County Parks	42. Survey date: 2009
			43. Date of revisions: 9/2010

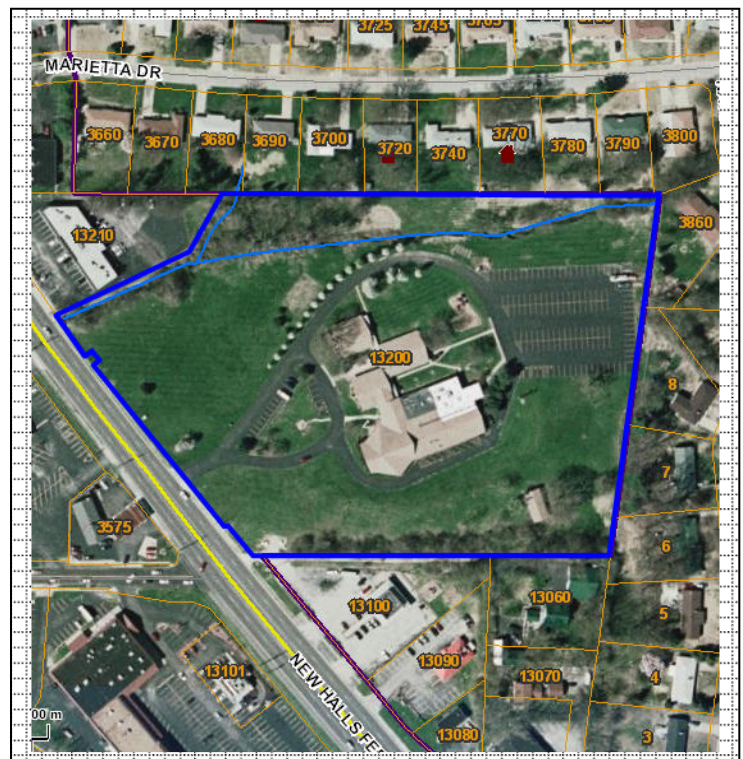
FOR SHPO USE:

Date entered in inventory:	Level of survey <input type="checkbox"/> reconnaissance <input type="checkbox"/> intensive	Additional research needed? <input type="checkbox"/> yes <input type="checkbox"/> no
National Register Status: <input type="checkbox"/> listed <input type="checkbox"/> in listed district Name: <input type="checkbox"/> pending listing <input type="checkbox"/> eligible (individually) <input type="checkbox"/> eligible (district) <input type="checkbox"/> not eligible <input type="checkbox"/> not determined	Other:	

Location Map:



Site Map/plan (include north arrow):



ADDITIONAL INFORMATION:

26. (con't) Description of Environment and Outbuildings.

The church complex sits on 10.07 acres and is centrally located on the property. A long paved driveway off of New Halls Ferry Road extends around the north of the structures and leads to a large parking lot on the east end of the property. There are large expanses of grassy areas surrounding the complex.

28. (con't) Further Description of important architectural features.

Original structure (sanctuary) has a low, wide gabled roof with the front to the street and a blank west wall. The center section breaks forward with side windows. The south end of the complex (the 1979 sanctuary) has a large gable facing west, entirely filled with stained glass embedded in an aggregate mix. There is an entry wing that sits at a 45 degree angle between the old and new sanctuaries. A garden court connects the north wing of the complex to the rest of the structure. The north wing has a low gabled roof and continuous windows on the north face. The eastern most wing has a flat roof and a garden court between it and the wing to the north.

38. (con't) History and Significance.

Just six months after John Knox Presbyterian Church was organized, the congregation broke ground on the 12 acre property at 13200 Halls Ferry Road. The complex included the sanctuary, the Celtic Hall, and the preschool/nursery wing.

The firm of Smith & Entzeroth designed several major projects in St. Louis, including the Pierre Laclede Center, Interco Corporate Tower, the 500 Broadway Building, renovation of the west wing of the St. Louis Art Museum, as well as a number of churches and schools. Smith was born and raised in Webster Groves, and received his degree from the University of Illinois at Champaign-Urbana. As an active leader in the Boy Scouts for most of his life, Smith won a national architecture award for his design of the chapel at Beaumont Scout Reservation near Eureka.

Gale Hill & Associates designed additions made in 1987, 1995, and 2000.

39 (con't). Sources of information:

Wright, John A. *Images of America: Florissant*. Chicago: Arcadia Publishing, 2004.



ARCHITECTURAL/HISTORIC INVENTORY FORM

1. Survey No. SLAS043-142		2. Survey Name:	
3. County:		4. Address: 1285 N. New Florissant Rd.	
5. City: Florissant	Vicinity: <input type="checkbox"/>	6. UTM: / /	7. Township/Range/Section: T: R: S:
8. Historic Name (if known): Lutheran Church of the Atonement		9. Present/Other name (if known):	
10. Ownership: <input checked="" type="checkbox"/> Private <input type="checkbox"/> Public		11. Historic Use (if known):	11. Current Use:

ARCHITECTURAL INFORMATION

12. Category of property: <input checked="" type="checkbox"/> building(s) <input type="checkbox"/> site <input type="checkbox"/> structure <input type="checkbox"/> object		19. Chimney placement:	26. Outbuildings (list, describe in box 26 con't):
13. Architectural style or vernacular type: Mid-Century Modern		20. Structural system:	
14. Plan shape: Fan		21. Ext. wall cladding: Brick/Ashlar	
15. No. of stories: 1		22. Foundation material:	
16. No. of bays (1 st floor): N/A		23. Basement type:	
17. Roof type: Low-pitched Segmental		24. Front Porch type: Platform	
18. Roof material: Composite Shingle		25. Acreage (rural): Visible from public road? <input type="checkbox"/>	27. Changes: <input type="checkbox"/> Addition(s) Date(s): <input type="checkbox"/> Altered Date(s): <input type="checkbox"/> Moved Date(s): <input type="checkbox"/> Other Date(s): Endangered by:
28. Further description of building features and associated resources on continuation page. <input checked="" type="checkbox"/>			

HISTORICAL DATA

29. Construction date: 1964-67		32. Architect: Froese, Maack & Becker	35. Previously surveyed? <input type="checkbox"/> Survey name:
30. Significant date/period:		33. Builder:	36. On National Register? <input type="checkbox"/> indiv. <input type="checkbox"/> district Nomination:
31. Area(s) of significance:		34. Original or significant owner:	37. National Register eligible? <input type="checkbox"/> individually eligible <input type="checkbox"/> district potential
38. History and significance on continuation page. <input checked="" type="checkbox"/>			
39. Sources of information on continuation page. <input checked="" type="checkbox"/>			

OTHER:

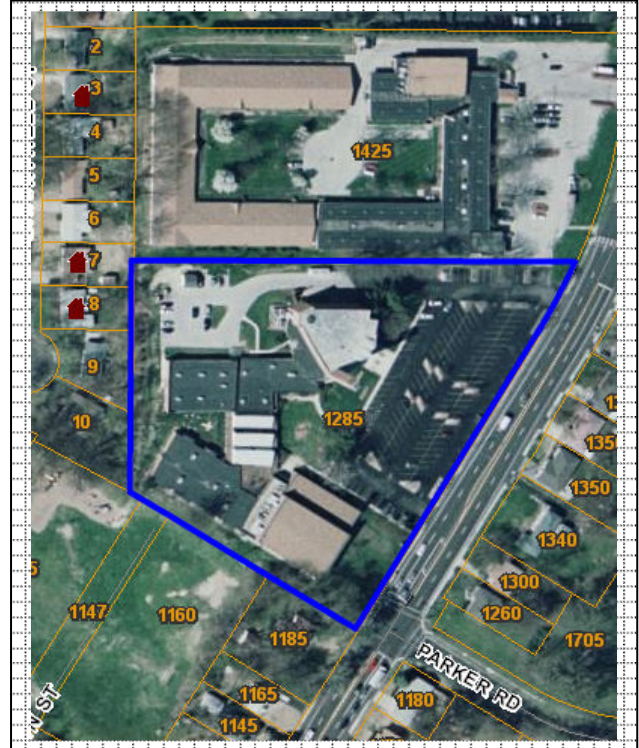
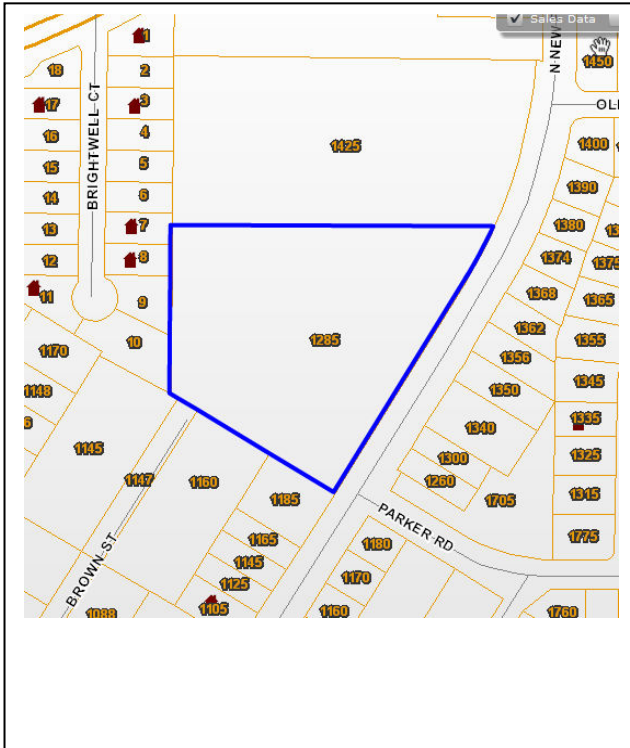
40. Current owner/address: Lutheran Church of the Atonement 1285 N. New Florissant, 63031		41. Form prepared by (name and organization): Catie Myers, St. Louis County Parks	42. Survey date: 2009
			43. Date of revisions: July 2010

FOR SHPO USE:

Date entered in inventory:	Level of survey <input type="checkbox"/> reconnaissance <input type="checkbox"/> intensive	Additional research needed? <input type="checkbox"/> yes <input type="checkbox"/> no
National Register Status: <input type="checkbox"/> listed <input type="checkbox"/> in listed district Name: <input type="checkbox"/> pending listing <input type="checkbox"/> eligible (individually) <input type="checkbox"/> eligible (district) <input type="checkbox"/> not eligible <input type="checkbox"/> not determined		Other:

Location Map:

Site Map/plan (include north arrow):



ADDITIONAL INFORMATION:

26. (con't) Description of Environment and Outbuildings.

The complex sits on 4.8 acres. The sanctuary is located at the northern end of the property and faces southeast to a large paved parking lot. The education building extends to the west and the south of the sanctuary. To the south of the property are large, open, grassy fields; to the west is a residential development. A large elderly residential facility is located directly north.

28. (con't) Further Description of important architectural features.

This sanctuary is fan shaped with altar at the apex, lit by a circular skylight. The north and southwest elevations are solid brick with clerestory windows. The front elevation, to the southeast, is arced and sits on a hill with a wide stairway leading up to the main entrance. There are three tall art glass windows above the entry with ashlar surrounds. Structure has tall brick tower.

38. (con't) History and Significance.

A meeting to organize the congregation of the Lutheran Church of the Atonement was held in August 1951, and services began a month later in rented space over a plumbing shop. A new church stood on the south end of the present site by 1953, and it gave Atonement a national reputation, as one of the most admired of the A-frame church designs that were becoming popular. Architect Harris Armstrong took top honors for it in the regional architectural competition held that year. Armstrong's school building followed in 1956. As the church continued to grow, the 250-seat church was expanded to 400 in 1962.

But just two years later, Froese, Maack and Becker began designs for the present building to seat 600. It was dedicated in 1967. Ewald Froese, who founded the firm in 1946, had died in 1958, but Albert C. Maack (1894-1990) and Rex Becker, who celebrated his 95th birthday in 2008, continued together for many years, designing a total of 150 Lutheran churches. Much of their work was traditional in style (Gothic at Concordia in Kirkwood, Georgian in Ladue), but here they embraced modernism, with an unusual floor plan, angled ceiling all in one slope, and dramatic lighting from the hexagonal lantern over the altar.

The windows on the left or Old Testament side of the nave represent the twelve sons of Jacob with their symbols. The twelve disciples of Jesus on the right or New Testament side include Judas, who is seldom depicted in such a setting. The

Greek letters alpha and omega, i.e. the beginning and the end, mark the arms of the large cross above the altar, while symbols descending the shaft represent the Messianic Rose, the water of life, the vine, the bread of life, the monogram IHS, and the light of the world, all metaphors for Christ. The altar, black marble from Italy, is inlaid with Greek letters in gold mosaic: IC-XC-NIKA, meaning "Jesus Christ the Conqueror," an inscription found on an altar in Ephesus dating from about 335.

Turning to face the entrance, one sees the large windows that illustrate the meaning of the church's name, Atonement: expiation or compensation for wrongs, in this case for original sin. On the Old Testament side the hand of God reaches down in the Great Day of Atonement described in Leviticus, while on the left, Good Friday represents the corresponding New Testament day and act of atonement. At the center is the Ultimate Atonement window, showing the triumphant Christ as the lamb on the throne described in Revelation. The organ in the choir balcony was built by Werner Bosch of Kassel, Germany.

39 (con't). Sources of information:

"Concert Venues." *The St. Louis Chamber Chorus*. Web. 20 June 2010.





ARCHITECTURAL/HISTORIC INVENTORY FORM

1. Survey No. SLAS043-143		2. Survey Name: Modern Church Survey	
3. County: St. Louis		4. Address: 2725 Concord	
5. City: Florissant	Vicinity: <input type="checkbox"/>	6. UTM: / /	7. Township/Range/Section: T: R: S:
8. Historic Name (if known): Lutheran Church of the Risen Christ		9. Present/Other name (if known): Lutheran Church of the Living Christ	
10. Ownership: <input checked="" type="checkbox"/> Private <input type="checkbox"/> Public		11. Historic Use (if known): Religious	
		11. Current Use: Religious	

ARCHITECTURAL INFORMATION

12. Category of property: <input checked="" type="checkbox"/> building(s) <input type="checkbox"/> site <input type="checkbox"/> structure <input type="checkbox"/> object		19. Chimney placement:	26. Outbuildings (list, describe in box 26 con't):
13. Architectural style or vernacular type:		20. Structural system:	
14. Plan shape: Rectangular		21. Ext. wall cladding: Brick	
15. No. of stories: 1 front, 2		22. Foundation material: Concrete	
16. No. of bays (1 st floor): 8		23. Basement type:	27. Changes: <input type="checkbox"/> Addition(s) Date(s): <input type="checkbox"/> Altered Date(s): <input type="checkbox"/> Moved Date(s): <input type="checkbox"/> Other Date(s): Endangered by:
17. Roof type: Truncated		24. Front Porch type:	
18. Roof material:		25. Acreage (rural): Visible from public road? <input checked="" type="checkbox"/>	
28. Further description of building features and associated resources on continuation page. <input checked="" type="checkbox"/>			

HISTORICAL DATA

29. Construction date: 1966	32. Architect:	35. Previously surveyed? <input type="checkbox"/> Survey name:
30. Significant date/period:	33. Builder:	36. On National Register? <input type="checkbox"/> indiv. <input type="checkbox"/> district Nomination:
31. Area(s) of significance:	34. Original or significant owner:	37. National Register eligible? <input type="checkbox"/> individually eligible <input type="checkbox"/> district potential
38. History and significance on continuation page. <input type="checkbox"/>		
39. Sources of information on continuation page. <input type="checkbox"/>		

OTHER:

40. Current owner/address:	41. Form prepared by (name and organization):	42. Survey date: 2009
		43. Date of revisions:


FOR SHPO USE:

Date entered in inventory:	Level of survey <input type="checkbox"/> reconnaissance <input type="checkbox"/> intensive	Additional research needed? <input type="checkbox"/> yes <input type="checkbox"/> no
National Register Status: <input type="checkbox"/> listed <input type="checkbox"/> in listed district Name: <input type="checkbox"/> pending listing <input type="checkbox"/> eligible (individually) <input type="checkbox"/> eligible (district) <input type="checkbox"/> not eligible <input type="checkbox"/> not determined	Other:	

Location Map:



Site Map/plan (include north arrow):



ADDITIONAL INFORMATION:

26. (con't) Description of Environment and Outbuildings.

28. (con't) Further Description of important architectural features.

Simple brick structure with a truncated roof. The squat spire also has a false mansard as a base. There is a solid oak double door entrance at the southwest corner of the structure with no windows. The sanctuary has eight narrow windows with stained glass roundels in them. The concrete basement is exposed in the rear, and has an entrance at the ground level on the east elevation.

38. (con't) History and Significance.

39 (con't). Sources of information:

ARCHITECTURAL/HISTORIC INVENTORY FORM

1. Survey No. SLAS043-144		2. Survey Name:	
3. County:		4. Address: 1350 S. Lafayette St.	
5. City: Florissant	Vicinity: <input type="checkbox"/>	6. UTM: / /	7. Township/Range/Section: T: R: S:
8. Historic Name (if known): Catholic Church of the North American Martyrs		9. Present/Other name (if known): Memorial Tabernacle Christian Life Center	
10. Ownership: <input checked="" type="checkbox"/> Private <input type="checkbox"/> Public		11. Historic Use (if known):	
		11. Current Use:	

ARCHITECTURAL INFORMATION

12. Category of property: <input checked="" type="checkbox"/> building(s) <input type="checkbox"/> site <input type="checkbox"/> structure <input type="checkbox"/> object		19. Chimney placement:	26. Outbuildings (list, describe in box 26 con't): At 1400 S. Lafayette is a one-story former rectory consisting of twelve bays.
13. Architectural style or vernacular type: Mid-Century Modern		20. Structural system:	
14. Plan shape: Irregular		21. Ext. wall cladding:	
15. No. of stories: 1 Front, 2		22. Foundation material:	
16. No. of bays (1 st floor): 4		23. Basement type:	27. Changes: <input type="checkbox"/> Addition(s) Date(s): <input type="checkbox"/> Altered Date(s): <input type="checkbox"/> Moved Date(s): <input type="checkbox"/> Other Date(s): Endangered by:
17. Roof type: Flat		24. Front Porch type:	
18. Roof material:		25. Acreage (rural): Visible from public road? <input checked="" type="checkbox"/>	
28. Further description of building features and associated resources on continuation page. <input checked="" type="checkbox"/>			

HISTORICAL DATA

29. Construction date: 1956-57		32. Architect: HOK	35. Previously surveyed? <input type="checkbox"/> Survey name:
30. Significant date/period:		33. Builder: Eichler	36. On National Register? <input type="checkbox"/> indiv. <input type="checkbox"/> district Nomination:
31. Area(s) of significance:		34. Original or significant owner:	37. National Register eligible? <input type="checkbox"/> individually eligible <input type="checkbox"/> district potential
38. History and significance on continuation page. <input checked="" type="checkbox"/>			
39. Sources of information on continuation page. <input checked="" type="checkbox"/>			


OTHER:

40. Current owner/address:	41. Form prepared by (name and organization): Catie Myers, St. Louis County Parks	42. Survey date: 2009
		43. Date of revisions: 8/2010


FOR SHPO USE:

Date entered in inventory:	Level of survey <input type="checkbox"/> reconnaissance <input type="checkbox"/> intensive	Additional research needed? <input type="checkbox"/> yes <input type="checkbox"/> no
National Register Status: <input type="checkbox"/> listed <input type="checkbox"/> in listed district Name: <input type="checkbox"/> pending listing <input type="checkbox"/> eligible (individually) <input type="checkbox"/> eligible (district) <input type="checkbox"/> not eligible <input type="checkbox"/> not determined		
Other:		

Location Map:



Site Map/plan (include north arrow):



ADDITIONAL INFORMATION:

26. (con't) Description of Environment and Outbuildings.
Ground drops a full story in rear of sanctuary.

28. (con't) Further Description of important architectural features.
Complex of structures constructed of orange/ochre brick. The sanctuary sits behind a one-story parochial school structure. Part of the front elevation is occupied by a one-story linking corridor filled mostly with glass blocks. The main sanctuary has four main windows of stained glass with narrow windows on either side of large full-length white panels. The southern end is blank brick.

38. (con't) History and Significance.
Catholic church closed by the Archdiocese in 2005. The Archdiocese has the floor plans from HOK in their files.

39 (con't). Sources of information:
St. Louis Catholic Archdiocesan Archives



ARCHITECTURAL/HISTORIC INVENTORY FORM

1. Survey No. SLAS043-145		2. Survey Name: Modern Church Survey	
3. County: St. Louis		4. Address: 1185 Shackelford	
5. City: Florissant	Vicinity: <input type="checkbox"/>	6. UTM: / /	7. Township/Range/Section: T: R: S:
8. Historic Name (if known): North Side Baptist Church		9. Present/Other name (if known): New Life Baptist Church	
10. Ownership: <input checked="" type="checkbox"/> Private <input type="checkbox"/> Public		11. Historic Use (if known): Religious	11. Current Use: Religious

ARCHITECTURAL INFORMATION

12. Category of property: <input checked="" type="checkbox"/> building(s) <input type="checkbox"/> site <input type="checkbox"/> structure <input type="checkbox"/> object		19. Chimney placement:	26. Outbuildings (list, describe in box 26 con't):
13. Architectural style or vernacular type:		20. Structural system:	
14. Plan shape: Irregular		21. Ext. wall cladding: Brick	
15. No. of stories:		22. Foundation material:	
16. No. of bays (1 st floor):		23. Basement type:	
17. Roof type: Segmental Arch		24. Front Porch type:	
18. Roof material:		25. Acreage (rural): Visible from public road? <input checked="" type="checkbox"/>	27. Changes: <input type="checkbox"/> Addition(s) Date(s): <input type="checkbox"/> Altered Date(s): <input type="checkbox"/> Moved Date(s): <input type="checkbox"/> Other Date(s): Endangered by:
28. Further description of building features and associated resources on continuation page. <input checked="" type="checkbox"/>			

HISTORICAL DATA

29. Construction date:	32. Architect:	35. Previously surveyed? <input type="checkbox"/> Survey name:
30. Significant date/period:	33. Builder:	36. On National Register? <input type="checkbox"/> indiv. <input type="checkbox"/> district Nomination:
31. Area(s) of significance:	34. Original or significant owner:	37. National Register eligible? <input type="checkbox"/> individually eligible <input type="checkbox"/> district potential
38. History and significance on continuation page. <input type="checkbox"/>		
39. Sources of information on continuation page. <input type="checkbox"/>		

OTHER:

40. Current owner/address:	41. Form prepared by (name and organization):	42. Survey date: 2009
		43. Date of revisions:


FOR SHPO USE:

Date entered in inventory:	Level of survey <input type="checkbox"/> reconnaissance <input type="checkbox"/> intensive	Additional research needed? <input type="checkbox"/> yes <input type="checkbox"/> no
National Register Status: <input type="checkbox"/> listed <input type="checkbox"/> in listed district Name: <input type="checkbox"/> pending listing <input type="checkbox"/> eligible (individually) <input type="checkbox"/> eligible (district) <input type="checkbox"/> not eligible <input type="checkbox"/> not determined	Other:	

Location Map:



Site Map/plan (include north arrow):



ADDITIONAL INFORMATION:

26. (con't) Description of Environment and Outbuildings.

Church structure sits at an angle on the church property.

28. (con't) Further Description of important architectural features.

Original structure is of coral brick in Flemish bond. It is a seven bay sanctuary with a segmental arched roof. The south elevation has the center section projecting and the side sections, set back, have semi-circular parapets. Each of the three sections of the south elevation has a sculptural cross mounted on it. The church has a raised basement and small windows along the side of the sanctuary. The education wing extends to the north, and has the windows closed in with aluminum siding. There is a later addition brick building to the west.

38. (con't) History and Significance.

39 (con't). Sources of information:

ARCHITECTURAL/HISTORIC INVENTORY FORM

1. Survey No. SLAS043-146		2. Survey Name:	
3. County:		4. Address: 2675 Parker Rd	
5. City: Florissant	Vicinity: <input type="checkbox"/>	6. UTM: / /	7. Township/Range/Section: T: R: S:
8. Historic Name (if known): Parker Road Baptist Church		9. Present/Other name (if known): Also: Ephraim Baptist Church for the Deaf	
10. Ownership: <input checked="" type="checkbox"/> Private <input type="checkbox"/> Public		11. Historic Use (if known):	11. Current Use:

ARCHITECTURAL INFORMATION

12. Category of property: <input checked="" type="checkbox"/> building(s) <input type="checkbox"/> site <input type="checkbox"/> structure <input type="checkbox"/> object	19. Chimney placement:	26. Outbuildings (list, describe in box 26 con't):
13. Architectural style or vernacular type: Modern	20. Structural system:	
14. Plan shape: Irregular	21. Ext. wall cladding: Brick	
15. No. of stories: 1	22. Foundation material:	
16. No. of bays (1 st floor):	23. Basement type:	
17. Roof type: Gabled	24. Front Porch type:	27. Changes: <input type="checkbox"/> Addition(s) Date(s): <input type="checkbox"/> Altered Date(s): <input type="checkbox"/> Moved Date(s): <input type="checkbox"/> Other Date(s): Endangered by:
18. Roof material: Asbestos Shingles	25. Acreage (rural): Visible from public road? <input type="checkbox"/>	
28. Further description of building features and associated resources on continuation page. <input checked="" type="checkbox"/>		

HISTORICAL DATA

29. Construction date: 1957	32. Architect:	35. Previously surveyed? <input type="checkbox"/> Survey name:
30. Significant date/period:	33. Builder:	36. On National Register? <input type="checkbox"/> indiv. <input type="checkbox"/> district Nomination:
31. Area(s) of significance:	34. Original or significant owner:	37. National Register eligible? <input type="checkbox"/> individually eligible <input type="checkbox"/> district potential
38. History and significance on continuation page. <input type="checkbox"/>		
39. Sources of information on continuation page. <input type="checkbox"/>		


OTHER:

40. Current owner/address:	41. Form prepared by (name and organization):	42. Survey date:
		43. Date of revisions:


FOR SHPO USE:

Date entered in inventory:	Level of survey <input type="checkbox"/> reconnaissance <input type="checkbox"/> intensive	Additional research needed? <input type="checkbox"/> yes <input type="checkbox"/> no
National Register Status: <input type="checkbox"/> listed <input type="checkbox"/> in listed district Name: <input type="checkbox"/> pending listing <input type="checkbox"/> eligible (individually) <input type="checkbox"/> eligible (district) <input type="checkbox"/> not eligible <input type="checkbox"/> not determined	Other:	

Location Map:



Site Map/plan (include north arrow):



ADDITIONAL INFORMATION:

26. (con't) Description of Environment and Outbuildings.

28. (con't) Further Description of important architectural features.

Original structure (sanctuary) is on the southeast corner of property. (Newer sanctuary addition sits on southwest corner.) There is an 8 x 5 bay education wing in the rear of the additions to the north. It has panels of brown textured brick under the windows and a concrete basement with an entrance on the north elevation. The original sanctuary has a flared roof and has major alterations to create a consistent image with the newer additions.

38. (con't) History and Significance.

39 (con't). Sources of information:

ARCHITECTURAL/HISTORIC INVENTORY FORM

1. Survey No. SLAS043-147		2. Survey Name:	
3. County:		4. Address: 360 Graham	
5. City: Florissant	Vicinity: <input type="checkbox"/>	6. UTM: / /	7. Township/Range/Section: T: R: S:
8. Historic Name (if known): Providence Presbyterian Church		9. Present/Other name (if known): Florissant General Baptist	
10. Ownership: <input checked="" type="checkbox"/> Private <input type="checkbox"/> Public		11. Historic Use (if known):	11. Current Use:

ARCHITECTURAL INFORMATION

12. Category of property: <input checked="" type="checkbox"/> building(s) <input type="checkbox"/> site <input type="checkbox"/> structure <input type="checkbox"/> object		19. Chimney placement:	26. Outbuildings (list, describe in box 26 con't):
13. Architectural style or vernacular type: Colonial Revival		20. Structural system:	
14. Plan shape: Rectangular		21. Ext. wall cladding: Brick	
15. No. of stories: 1		22. Foundation material: Concrete	
16. No. of bays (1 st floor): 4		23. Basement type:	
17. Roof type: Gable		24. Front Porch type:	
18. Roof material: Asbestos Shingles		25. Acreage (rural): Visible from public road? <input type="checkbox"/>	27. Changes: <input type="checkbox"/> Addition(s) Date(s): <input type="checkbox"/> Altered Date(s): <input type="checkbox"/> Moved Date(s): <input type="checkbox"/> Other Date(s): Endangered by:
28. Further description of building features and associated resources on continuation page. <input checked="" type="checkbox"/>			

HISTORICAL DATA

29. Construction date: 1955	32. Architect:	35. Previously surveyed? <input type="checkbox"/> Survey name:
30. Significant date/period:	33. Builder:	36. On National Register? <input type="checkbox"/> indiv. <input type="checkbox"/> district Nomination:
31. Area(s) of significance:	34. Original or significant owner:	37. National Register eligible? <input type="checkbox"/> individually eligible <input type="checkbox"/> district potential
38. History and significance on continuation page. <input type="checkbox"/>		
39. Sources of information on continuation page. <input type="checkbox"/>		

OTHER:

40. Current owner/address:	41. Form prepared by (name and organization):	42. Survey date:
		43. Date of revisions:


FOR SHPO USE:

Date entered in inventory:	Level of survey <input type="checkbox"/> reconnaissance <input type="checkbox"/> intensive	Additional research needed? <input type="checkbox"/> yes <input type="checkbox"/> no
National Register Status: <input type="checkbox"/> listed <input type="checkbox"/> in listed district Name: <input type="checkbox"/> pending listing <input type="checkbox"/> eligible (individually) <input type="checkbox"/> eligible (district) <input type="checkbox"/> not eligible <input type="checkbox"/> not determined	Other:	

Location Map:



Site Map/plan (include north arrow):



ADDITIONAL INFORMATION:

26. (con't) Description of Environment and Outbuildings.

28. (con't) Further Description of important architectural features.

Circular window above projecting vestibule with a short three-stage wooden spire. Quoining at corners of entry. Sanctuary has four bays and sits east-west. A four-bay education wing is located at the rear of church and runs north-south. There is an entrance in the education wing.

38. (con't) History and Significance.

39 (con't). Sources of information:

ARCHITECTURAL/HISTORIC INVENTORY FORM

1. Survey No. SLAS043-148		2. Survey Name: Modern Church Survey	
3. County: St. Louis		4. Address: 19715 Old Jamestown Rd	
5. City: Florissant	Vicinity: <input checked="" type="checkbox"/>	6. UTM: / /	7. Township/Range/Section: T: R: S:
8. Historic Name (if known): Salem Baptist Church		9. Present/Other name (if known):	
10. Ownership: <input checked="" type="checkbox"/> Private <input type="checkbox"/> Public		11. Historic Use (if known): Religious	11. Current Use: Religious

ARCHITECTURAL INFORMATION

12. Category of property: <input checked="" type="checkbox"/> building(s) <input type="checkbox"/> site <input type="checkbox"/> structure <input type="checkbox"/> object		19. Chimney placement:	26. Outbuildings (list, describe in box 26 con't):
13. Architectural style or vernacular type: Modern		20. Structural system:	
14. Plan shape: U		21. Ext. wall cladding: Brick – coral colored	
15. No. of stories: 1		22. Foundation material:	
16. No. of bays (1 st floor):		23. Basement type:	
17. Roof type: Gable		24. Front Porch type:	
18. Roof material: Shingle		25. Acreage (rural): Visible from public road? <input checked="" type="checkbox"/>	27. Changes: <input type="checkbox"/> Addition(s) Date(s): <input type="checkbox"/> Altered Date(s): <input type="checkbox"/> Moved Date(s): <input type="checkbox"/> Other Date(s): Endangered by:
28. Further description of building features and associated resources on continuation page. <input checked="" type="checkbox"/>			

HISTORICAL DATA

29. Construction date:	32. Architect:	35. Previously surveyed? <input type="checkbox"/> Survey name:
30. Significant date/period:	33. Builder:	36. On National Register? <input type="checkbox"/> indiv. <input type="checkbox"/> district Nomination:
31. Area(s) of significance:	34. Original or significant owner:	37. National Register eligible? <input type="checkbox"/> individually eligible <input type="checkbox"/> district potential
38. History and significance on continuation page. <input type="checkbox"/>		
39. Sources of information on continuation page. <input type="checkbox"/>		


OTHER:

40. Current owner/address:	41. Form prepared by (name and organization):	42. Survey date: 2009
		43. Date of revisions:


FOR SHPO USE:

Date entered in inventory:	Level of survey <input type="checkbox"/> reconnaissance <input type="checkbox"/> intensive	Additional research needed? <input type="checkbox"/> yes <input type="checkbox"/> no
National Register Status: <input type="checkbox"/> listed <input type="checkbox"/> in listed district Name: <input type="checkbox"/> pending listing <input type="checkbox"/> eligible (individually) <input type="checkbox"/> eligible (district) <input type="checkbox"/> not eligible <input type="checkbox"/> not determined	Other:	

Location Map:



Site Map/plan (include north arrow):



ADDITIONAL INFORMATION:

26. (con't) Description of Environment and Outbuildings.

Site is directly across the street from Old Brown School

28. (con't) Further Description of important architectural features.

The structure is divided into three sections, from south to north, including the education wing, the sanctuary, and an entry, respectively. The education wing is a two-story structure to the north, but three stories at its south elevation. It has seven bays and a low gable running east-west. The sanctuary has a gable to the north and is one story with five bays. It contains aluminum windows with stained glass panels hung from the interior. A thin, white spire sits on a four-legged support with a bell hanging from its center. The entryway is situated at the far north.

38. (con't) History and Significance.

39 (con't). Sources of information:

ARCHITECTURAL/HISTORIC INVENTORY FORM

1. Survey No. SLAS043-149		2. Survey Name: Modern Church Survey	
3. County: St. Louis		4. Address: 2490 Pohlman Rd at New Halls Ferry Rd	
5. City: Florissant	Vicinity: <input type="checkbox"/>	6. UTM: / /	7. Township/Range/Section: T: R: S:
8. Historic Name (if known): Salem Evangelical & Reformed Church		9. Present/Other name (if known): Salem Evangelical Free Church	
10. Ownership: <input checked="" type="checkbox"/> Private <input type="checkbox"/> Public		11. Historic Use (if known): Religious	
		11. Current Use: Religious	

ARCHITECTURAL INFORMATION

12. Category of property: <input checked="" type="checkbox"/> building(s) <input type="checkbox"/> site <input type="checkbox"/> structure <input type="checkbox"/> object		19. Chimney placement:	26. Outbuildings (list, describe in box 26 con't):
13. Architectural style or vernacular type:		20. Structural system:	
14. Plan shape: Irregular		21. Ext. wall cladding: Brick/Limestone	
15. No. of stories: 2		22. Foundation material:	
16. No. of bays (1 st floor):		23. Basement type:	
17. Roof type: Gable/Flat		24. Front Porch type:	
18. Roof material:		25. Acreage (rural): Visible from public road? <input checked="" type="checkbox"/>	27. Changes: <input type="checkbox"/> Addition(s) Date(s): <input type="checkbox"/> Altered Date(s): <input type="checkbox"/> Moved Date(s): <input type="checkbox"/> Other Date(s): Endangered by:
28. Further description of building features and associated resources on continuation page. <input checked="" type="checkbox"/>			

HISTORICAL DATA

29. Construction date: 1961		32. Architect: Manske & Dieckmann	35. Previously surveyed? <input type="checkbox"/> Survey name:
30. Significant date/period:		33. Builder:	36. On National Register? <input type="checkbox"/> indiv. <input type="checkbox"/> district Nomination:
31. Area(s) of significance:		34. Original or significant owner:	37. National Register eligible? <input type="checkbox"/> individually eligible <input type="checkbox"/> district potential
38. History and significance on continuation page. <input type="checkbox"/>			
39. Sources of information on continuation page. <input type="checkbox"/>			


OTHER:

40. Current owner/address:	41. Form prepared by (name and organization):	42. Survey date: 2009
		43. Date of revisions:


FOR SHPO USE:

Date entered in inventory:	Level of survey <input type="checkbox"/> reconnaissance <input type="checkbox"/> intensive	Additional research needed? <input type="checkbox"/> yes <input type="checkbox"/> no
National Register Status: <input type="checkbox"/> listed <input type="checkbox"/> in listed district Name: <input type="checkbox"/> pending listing <input type="checkbox"/> eligible (individually) <input type="checkbox"/> eligible (district) <input type="checkbox"/> not eligible <input type="checkbox"/> not determined		
Other:		

Location Map:



Site Map/plan (include north arrow):



ADDITIONAL INFORMATION:

26. (con't) Description of Environment and Outbuildings.

28. (con't) Further Description of important architectural features.

Two story gabled brick structure with a projecting limestone aisle to the south, divided floor to ceiling by narrow stained glass windows. The brick is American common bond with Flemish bond every sixth row. There are three brick crosses worked into the brick in the west end of the sanctuary. A wide based tower with a slender spire is situated on the south side of the sanctuary, connected by a small hallway, with the main entrance located in the link-way. A wide fascia runs along the roof of the education wing and through the middle section of the sanctuary. The primary entrance is in the first floor of the education wing extending to the south. The elevation drops to the rear of the education wing, making the basement exposed. The education wing is flat roofed with a large recessed vestibule and stained glass windows in groups of five with biblical scenes in each of the center panels on the north side. There is a fire escape at the south end. A short four bay office wing extends north with a double door entryway on the west side.

38. (con't) History and Significance.

39 (con't). Sources of information:

ARCHITECTURAL/HISTORIC INVENTORY FORM

1. Survey No. SLAS043-150		2. Survey Name:	
3. County: St. Louis		4. Address: 2900 St. Catherine Street at Waterford	
5. City: Florissant	Vicinity: <input type="checkbox"/>	6. UTM: / /	7. Township/Range/Section: T: R: S:
8. Historic Name (if known): St. Barnabas' Episcopal Church		9. Present/Other name (if known):	
10. Ownership: <input checked="" type="checkbox"/> Private <input type="checkbox"/> Public		11. Historic Use (if known): Religious	11. Current Use: Religious

ARCHITECTURAL INFORMATION

12. Category of property: <input checked="" type="checkbox"/> building(s) <input type="checkbox"/> site <input type="checkbox"/> structure <input type="checkbox"/> object		19. Chimney placement:	26. Outbuildings (list, describe in box 26 con't):
13. Architectural style or vernacular type: Mid-Century Modern		20. Structural system:	
14. Plan shape: Fan		21. Ext. wall cladding: Brick	
15. No. of stories: 1		22. Foundation material:	
16. No. of bays (1 st floor): Irregular		23. Basement type:	
17. Roof type: Irregular Hipped		24. Front Porch type:	
18. Roof material: Composite Shingle		25. Acreage (rural): Visible from public road? <input type="checkbox"/>	27. Changes: <input type="checkbox"/> Addition(s) Date(s): <input type="checkbox"/> Altered Date(s): <input type="checkbox"/> Moved Date(s): <input type="checkbox"/> Other Date(s): Endangered by:
28. Further description of building features and associated resources on continuation page. <input checked="" type="checkbox"/>			

HISTORICAL DATA

29. Construction date: 1960		32. Architect: Kemp & Wahlmann	35. Previously surveyed? <input type="checkbox"/> Survey name:
30. Significant date/period:		33. Builder: Hercules Construction Company	36. On National Register? <input type="checkbox"/> indiv. <input type="checkbox"/> district Nomination:
31. Area(s) of significance:		34. Original or significant owner:	37. National Register eligible? <input type="checkbox"/> individually eligible <input type="checkbox"/> district potential
38. History and significance on continuation page. <input checked="" type="checkbox"/>			
39. Sources of information on continuation page. <input checked="" type="checkbox"/>			

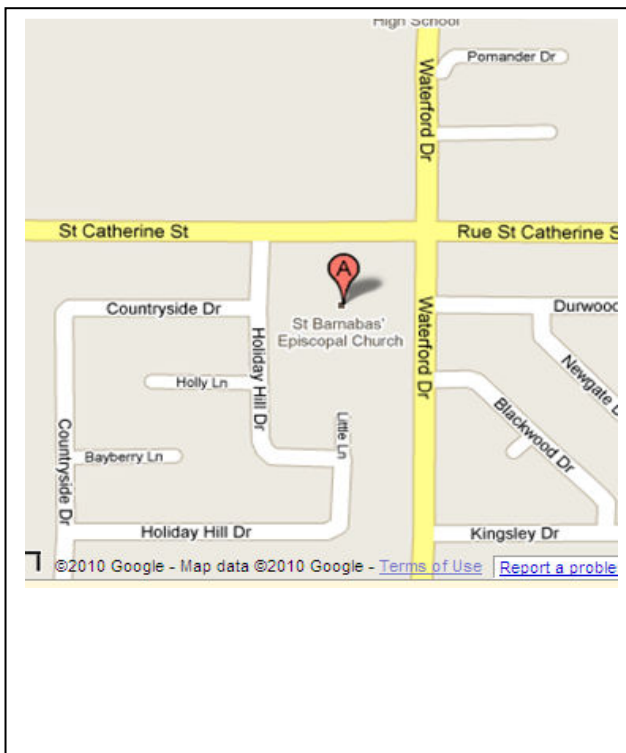
OTHER:

40. Current owner/address: St. Barnabas Protestant Episcopal Ch 2900 St. Catherine, 63033		41. Form prepared by (name and organization): Catie Myers, St. Louis County Parks	42. Survey date: 2010
			43. Date of revisions: July 2010

FOR SHPO USE:

Date entered in inventory:	Level of survey <input type="checkbox"/> reconnaissance <input type="checkbox"/> intensive	Additional research needed? <input type="checkbox"/> yes <input type="checkbox"/> no
National Register Status: <input type="checkbox"/> listed <input type="checkbox"/> in listed district Name: <input type="checkbox"/> pending listing <input type="checkbox"/> eligible (individually) <input type="checkbox"/> eligible (district) <input type="checkbox"/> not eligible <input type="checkbox"/> not determined	Other:	

Location Map:



Site Map/plan (include north arrow):



ADDITIONAL INFORMATION:

26. (con't) Description of Environment and Outbuildings.

The church is located on the south side of St. Catherine Street, in the middle of the block between Holiday Hill to the west and Waterford Drive to the east. The church and new addition are located in the northeast section of the property. A large, paved, circle drive directly to the west of the church leads to a long, narrow parking lot to the south.

28. (con't) Further Description of important architectural features.

The fan-shaped sanctuary is constructed of reddish-brown brick and has a low hipped roof that gradually rises to the east, with the main entry in the west under the low, broad overhang of the gable. Joists extend beyond the roofline and are supported by concrete buttresses to the north. The east sanctuary wall contains art glass.

The wing extending south from the main sanctuary connects to another building, and at that juncture is another entry dated 1992. The south wing has a blank gable-shaped wall with a brick panel outlined in two soldier courses and vertical wood panels in the upper part. The south side of the south wing opens to a patio. There is a large brick pylon in the front with a stuccoed inset and a tapered east side. The brick is a mix of dark browns and the masonry has raked horizontal joints and plain vertical joints.

38. (con't) History and Significance.

In 1956, The Rev. Gordon Price of St. Stephen's Episcopal Church in Fergusson started a mission church five miles to the north of them in Florissant because so many people living in that area were attending St. Stephen's. St. Barnabas' Episcopal Church was established in 1957, with the first service held in the basement of a rented house at 1750 St. Catherine Street. Soon the congregation outgrew the house and moved worship to Parker Road Elementary School. The In 1959, the congregation broke ground for a new building, costing \$130,000, at the current location of the parish and the church was dedicated a year later. On September 24, 1972, St. Barnabas' was admitted to parish status in the diocese. In 1992, a building addition doubling the size of the structure was completed; the new building contains the parish offices and an upstairs parish hall.

Not much is known of the partnership between Frederick Michael Kemp and Herbert Wahlmann. At some point prior to 1960, the two architects formed Kemp and Wahlmann of Contemporary Homes of Overland, Missouri. The firm was

somewhat short-lived and St. Barnabas' Church was probably one of only a few commissions. After working with Wahlmann, Kemp worked briefly with W. Evans Campbell (who had partnered with Fischer between 1949 and 1958) before starting his own development company. Wahlmann partnered with Richard Hafner in 1960 to form Architectural Design Associates.

39 (con't). Sources of information:

"A Brief History of St. Barnabas' Parish." *History*. St. Barnabas' Episcopal Church. Web. 22 July 2010.





ARCHITECTURAL/HISTORIC INVENTORY FORM

1. Survey No. SLAS043-151		2. Survey Name:	
3. County:		4. Address: 2650 Parker at Paddock	
5. City: Florissant	Vicinity: <input type="checkbox"/>	6. UTM: / /	7. Township/Range/Section: T: R: S:
8. Historic Name (if known): St. Dismas Catholic Church		9. Present/Other name (if known): St. Rose Philippine Duchesne	
10. Ownership: <input checked="" type="checkbox"/> Private <input type="checkbox"/> Public		11. Historic Use (if known):	11. Current Use:

ARCHITECTURAL INFORMATION

12. Category of property: <input checked="" type="checkbox"/> building(s) <input type="checkbox"/> site <input type="checkbox"/> structure <input type="checkbox"/> object		19. Chimney placement:	26. Outbuildings (list, describe in box 26 con't):
13. Architectural style or vernacular type: Mid-Century Modern		20. Structural system:	
14. Plan shape: Irregular		21. Ext. wall cladding: Brick	
15. No. of stories: 1		22. Foundation material:	
16. No. of bays (1 st floor):		23. Basement type:	
17. Roof type: Irregular Gable		24. Front Porch type:	
18. Roof material: Composite Shingle		25. Acreage (rural): Visible from public road? <input type="checkbox"/>	27. Changes: <input type="checkbox"/> Addition(s) Date(s): <input type="checkbox"/> Altered Date(s): <input type="checkbox"/> Moved Date(s): <input type="checkbox"/> Other Date(s): Endangered by:
28. Further description of building features and associated resources on continuation page. <input checked="" type="checkbox"/>			

HISTORICAL DATA

29. Construction date: 1956	32. Architect: Marc A. Gruenenfelder	35. Previously surveyed? <input type="checkbox"/> Survey name:
30. Significant date/period:	33. Builder: C. Rallo Contracting Co.	36. On National Register? <input type="checkbox"/> indiv. <input type="checkbox"/> district Nomination:
31. Area(s) of significance:	34. Original or significant owner:	37. National Register eligible? <input type="checkbox"/> individually eligible <input type="checkbox"/> district potential
38. History and significance on continuation page. <input checked="" type="checkbox"/>		
39. Sources of information on continuation page. <input checked="" type="checkbox"/>		

OTHER:


40. Current owner/address:	41. Form prepared by (name and organization): Catie Myers, St. Louis County Parks	42. Survey date: 2009
		43. Date of revisions: 8/2010

FOR SHPO USE:

Date entered in inventory:	Level of survey <input type="checkbox"/> reconnaissance <input type="checkbox"/> intensive	Additional research needed? <input type="checkbox"/> yes <input type="checkbox"/> no
National Register Status: <input type="checkbox"/> listed <input type="checkbox"/> in listed district Name: <input type="checkbox"/> pending listing <input type="checkbox"/> eligible (individually) <input type="checkbox"/> eligible (district) <input type="checkbox"/> not eligible <input type="checkbox"/> not determined	Other:	

Location Map:

Site Map/plan (include north arrow):



ADDITIONAL INFORMATION:

26. (con't) Description of Environment and Outbuildings.

28. (con't) Further Description of important architectural features.

Church has a slight fan shape with the roof rising to the southeast corner. The southeast brick wall has a relief of three crosses. The north and west elevations have low roofs and narrow stained glass windows widely spaced. A one story service extension wraps around the southeast corner of the church. The west side has a reverse lean-to extension, which serves as the primary entrance. A large one-story education wing wraps around the east and south sides of the building.

38. (con't) History and Significance.

In 2005, St. Dismas merged with Our Lady of Fatima and St. Thomas the Apostle to form St. Philippine Duchesne Parish at the St. Dismas sight.

39 (con't). Sources of information:

St. Louis Archdiocese's Website



8/2010 ARCHITECTURAL/HISTORIC INVENTORY FORM

1. Survey No. SLAS043-152		2. Survey Name: Modern Church Survey	
3. County: St. Louis		4. Address: 1745 Charbonier	
5. City: Florissant	Vicinity: <input type="checkbox"/>	6. UTM: / /	7. Township/Range/Section: T: R: S:
8. Historic Name (if known): St. Ferdinand Church		9. Present/Other name (if known):	
10. Ownership: <input checked="" type="checkbox"/> Private <input type="checkbox"/> Public		11. Historic Use (if known): Religious	11. Current Use: Religious

ARCHITECTURAL INFORMATION

12. Category of property: <input checked="" type="checkbox"/> building(s) <input type="checkbox"/> site <input type="checkbox"/> structure <input type="checkbox"/> object		19. Chimney placement:	26. Outbuildings (list, describe in box 26 cont):
13. Architectural style or vernacular type: Mid-Century Modern		20. Structural system:	
14. Plan shape: Rectangular		21. Ext. wall cladding: Brick	
15. No. of stories: 1		22. Foundation material:	
16. No. of bays (1 st floor): Irregular		23. Basement type:	
17. Roof type: Low Gable		24. Front Porch type: Platform	27. Changes: <input checked="" type="checkbox"/> Addition(s) Date(s): 1958; 1962; 1996 <input type="checkbox"/> Altered Date(s): <input type="checkbox"/> Moved Date(s): <input checked="" type="checkbox"/> Other Date(s): 1956 Endangered by:
18. Roof material: Composite shingle		25. Acreage (rural): Visible from public road? <input checked="" type="checkbox"/>	
28. Further description of building features and associated resources on continuation page. <input checked="" type="checkbox"/>			

HISTORICAL DATA

29. Construction date: 1955; 1960		32. Architect: Leo A. Daly	35. Previously surveyed? <input type="checkbox"/> Survey name:
30. Significant date/period:		33. Builder: Ray M. Dilschneider, Inc.	36. On National Register? <input type="checkbox"/> indiv. <input type="checkbox"/> district Nomination:
31. Area(s) of significance:		34. Original or significant owner:	37. National Register eligible? <input type="checkbox"/> individually eligible <input type="checkbox"/> district potential
38. History and significance on continuation page. <input checked="" type="checkbox"/>			
39. Sources of information on continuation page. <input checked="" type="checkbox"/>			

OTHER:

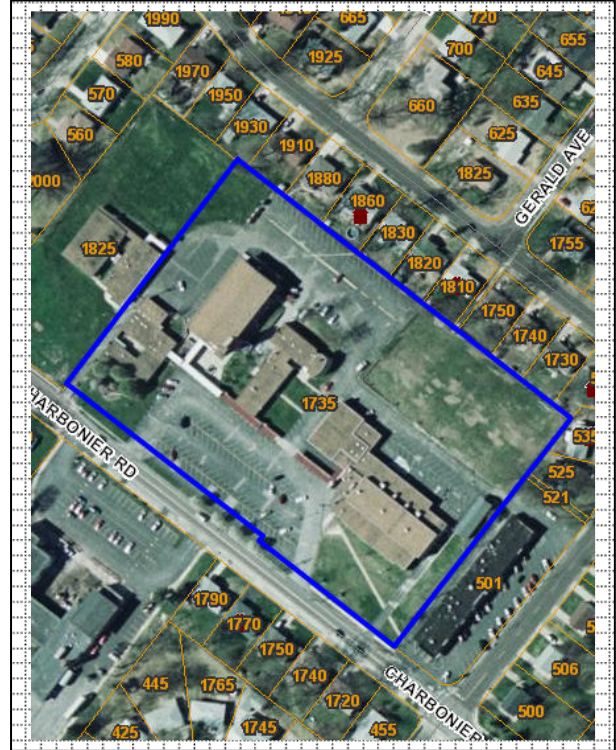
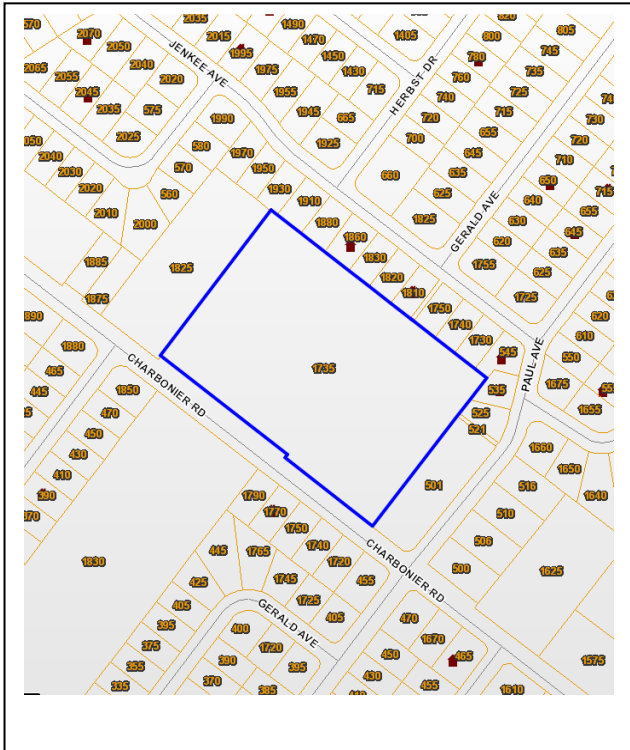
40. Current owner/address: St. Louis County Catholic Church Real Estate, 1735 Charbonier, 63031		41. Form prepared by (name and organization): Catie Myers, St. Louis County Parks	42. Survey date: 2009
			43. Date of revisions: August 2010

FOR SHPO USE:

Date entered in inventory:	Level of survey <input type="checkbox"/> reconnaissance <input type="checkbox"/> intensive	Additional research needed? <input type="checkbox"/> yes <input type="checkbox"/> no
National Register Status: <input type="checkbox"/> listed <input type="checkbox"/> in listed district Name: <input type="checkbox"/> pending listing <input type="checkbox"/> eligible (individually) <input type="checkbox"/> eligible (district) <input type="checkbox"/> not eligible <input type="checkbox"/> not determined	Other:	

Location Map:

Site Map/plan (include north arrow):



ADDITIONAL INFORMATION:

26. (con't) Description of Environment and Outbuildings.

The following structures have different addresses: 1735 Charbonier (School); 1745 Charbonier (Duschesne Center); 1765 Charbonier (Rectory). Charbonier Road borders the southwest edge of the 7.06 acre rectangular property at a 45 degree angle. The northeast angle of the property sits against backyards of homes facing Jenkee Avenue. Paul Avenue runs along the southwest property edge.

28. (con't) Further Description of important architectural features.

Irregular shaped structure of flat, plain reddish-coral brick, with the front elevation to the southwest, and a slight one story projection at the northeast. Low pitched roof with flared edges and brackets that support the wide roof overhang. There are alternating panels of stained glass and blue enamel on all four sides of the sanctuary. There is a tall, free standing brick tower with random square openings and a tall, thin spire on top. The rectory is to the west of the church and has a four car garage. The entire front on the church is linked by a flat roofed walkway.

Despite the modern, relatively simple exterior, the interior of the sanctuary reflects the Gothic-revival style, with filtered light from the stained glass windows and freestanding wooden supports extending to the roof ridge, mimicking flying buttresses. The ceiling, covered in wood planks, brick, and other light-colored wood detailing creates a warm, welcoming space.

38. (con't) History and Significance.

In the mid 1700's, the French began to settle the Mississippi Valley, establishing a number of localities including Florissant. Known originally as St. Ferdinand de Florissant, it was a typical French Catholic settlement with major emphasis placed on religion. St. Ferdinand, the first church in Florissant, was built in 1788 at the corner of St. Ferdinand and St. Louis Streets. In 1792, a new log structure was built only four blocks away, and then in 1820 the structure was replaced by a brick church. In 1847, the Sisters of Loretto came to St. Ferdinand's to staff the school. In 1883, the church was expanded and in 1888, a school building was constructed.

Until 1958, priests of the Society of Jesus oversaw the parish, at which point they left for mission work and were replaced by archdiocesan priests. In 1955, a school and church was built on the property for \$201,219 (Leo A. Daly, architectural firm; E. A. Brunson Construction Company, contractor). The following year, a convent and rectory were built using the same architect and contractor. A four classroom addition to the school was made in 1958 (Leo A. Daly, architect; Gerald T. Lawlor, contractor). Ground was broken for a new church in March of 1960, designed by the Leo A. Daly firm, to

accommodate the growing congregation and the sanctuary was completed in December of that year. The windows were designed by the Somner family of Century Art Glass. Additions were made to the convent and rectory in 1962 (Linnell B. Elam, associate architect for R. L. Fischer & Associates; G & R Construction Company, contractor). In 1963 an addition was made to the education building, and in 1996 the Duchesne Center was renovated. To avoid the demolition of the 1820 structure, Florissant residents formed the Friends of Old St. Ferdinand Shrine and in 1960, it was designated a shrine by the St. Louis Archdiocese.

Leo A. Daly Associates was formed in 1915 by Leo Daly, Sr. The firm's initial work was based in Omaha, Nebraska, but quickly grew into an international architectural firm under Leo A. Daly, Jr. and Daly, III. Daly's diverse portfolio included a number of Catholic churches and schools across the nation. Aside from St. Ferdinand in St. Louis, the firm also designed St. Rita's Catholic Church in Vinita Park (1952), St. Louis University's Pope Pius XII Library (1955), Maryknoll Seminary in Chesterfield (1959), and Corpus Christi Church in Jennings (1967).

39 (con't). Sources of information:

Catholic Archdiocese of St. Louis Archives.



"History." *Firm Profile*. Leo A. Daly. Web. 5 August 2010.


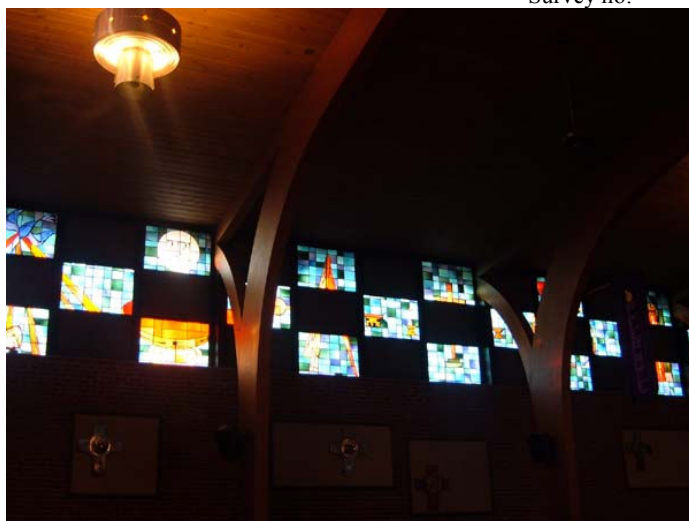

"History of St. Ferdinand Parish." *St. Ferdinand Church*. St. Ferdinand Roman Catholic Church. Web. 15 June 2010.

Powers, Rob. "The Beauty of Modernism." *Built St. Louis*. Web. 10 June 2010.









ARCHITECTURAL/HISTORIC INVENTORY FORM

1. Survey No. SLAS043-153		2. Survey Name:	
3. County: St. Louis		4. Address: 315 Graham Rd	
5. City: Florissant	Vicinity: <input type="checkbox"/>	6. UTM: / /	7. Township/Range/Section: T: R: S:
8. Historic Name (if known): St. Mark's United Methodist		9. Present/Other name (if known):	
10. Ownership: <input checked="" type="checkbox"/> Private <input type="checkbox"/> Public		11. Historic Use (if known):	11. Current Use:

ARCHITECTURAL INFORMATION

12. Category of property: <input checked="" type="checkbox"/> building(s) <input type="checkbox"/> site <input type="checkbox"/> structure <input type="checkbox"/> object		19. Chimney placement:	26. Outbuildings (list, describe in box 26 cont):
13. Architectural style or vernacular type: Mid-Century Modern		20. Structural system:	
14. Plan shape: A-Frame		21. Ext. wall cladding: Stone/Brick/Concrete	
15. No. of stories: 1		22. Foundation material:	
16. No. of bays (1 st floor): 4		23. Basement type:	
17. Roof type: High Gable/ flat		24. Front Porch type:	
18. Roof material: Gable-copper		25. Acreage (rural): Visible from public road? <input checked="" type="checkbox"/>	27. Changes: <input type="checkbox"/> Addition(s) Date(s): <input type="checkbox"/> Altered Date(s): <input type="checkbox"/> Moved Date(s): <input type="checkbox"/> Other Date(s): Endangered by:
28. Further description of building features and associated resources on continuation page. <input checked="" type="checkbox"/>			

HISTORICAL DATA

29. Construction date: 1964		32. Architect: Robert L. Fischer & Associates	35. Previously surveyed? <input type="checkbox"/> Survey name:
30. Significant date/period:		33. Builder:	36. On National Register? <input type="checkbox"/> indiv. <input type="checkbox"/> district Nomination:
31. Area(s) of significance:		34. Original or significant owner:	37. National Register eligible? <input type="checkbox"/> individually eligible <input type="checkbox"/> district potential
38. History and significance on continuation page. <input checked="" type="checkbox"/>			
39. Sources of information on continuation page. <input checked="" type="checkbox"/>			

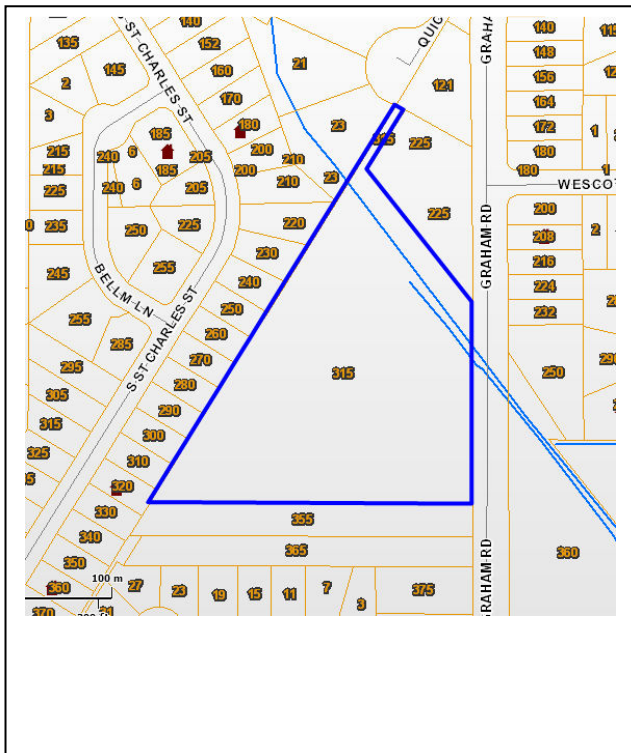
OTHER:

40. Current owner/address: St. Mark's Methodist Church 315 Graham Rd, 63031		41. Form prepared by (name and organization): Catie Myers, St. Louis County Parks	42. Survey date: 2009
			43. Date of revisions: July 2010

FOR SHPO USE:

Date entered in inventory:	Level of survey <input type="checkbox"/> reconnaissance <input type="checkbox"/> intensive	Additional research needed? <input type="checkbox"/> yes <input type="checkbox"/> no
National Register Status: <input type="checkbox"/> listed <input type="checkbox"/> in listed district Name: <input type="checkbox"/> pending listing <input type="checkbox"/> eligible (individually) <input type="checkbox"/> eligible (district) <input type="checkbox"/> not eligible <input type="checkbox"/> not determined	Other:	

Location Map:



Site Map/plan (include north arrow):



ADDITIONAL INFORMATION:

26. (con't) Description of Environment and Outbuildings.

The L-shaped complex sits on 5.84 acres on the west side of Graham Road. The church sits in the center of the property, with a large paved parking lot to the west and two access drives to Graham Road on the north and south ends of the complex.

28. (con't) Further Description of important architectural features.

Consists of two structures linked by a glass walkway. The education wing runs north/south on the western side of the sanctuary and consists of a patterned grid of stone muntins with the basement windows visible. It is one story with a raised basement. There is a newer main entry addition on the west elevation of the church with split concrete block piers and a canopy over the double doors set in an arched wall. The A-frame sanctuary has a high gabled roof of standing seam copper, with a blank west wall of poured concrete rectangles linked by cross-shaped patterns. The east gabled end has recessed, precast concrete panels, each with small rectangular windows of blue glass. Each side of the sanctuary roof has four triangular dormer windows tied into a stone base. The lower portion of the church is squared, random coursed stone and some rock face. The primary entrance is on the south side in the link between the two structures with the name of the church carved into the fascia ("St. Mark's Methodist Church").

38. (con't) History and Significance.

St. Mark's United Methodist Church was established in 1954 as an extension of the Ferguson Methodist Church. In 1955, groundbreaking for the first church took place, across the street from the present sanctuary at 360 Graham Road. In 1960, the present property was purchased and three years later, construction on the current church began.

St. Mark's was active in the civil rights movement. The church lost some of its membership when it supported a low-income housing development in the Black Jack area; unfortunately when Black Jack incorporated, it passed laws prohibiting African Americans from moving into the city.

After a serving in the military during World War II, Robert L. Fischer joined the faculty of Washington University's School of Architecture. In 1948, he started Fischer-Campbell, Assoc. with fellow architect Will Campbell, and in 1952 he



left his position with the University to devote his full attention to the firm. In addition to St. Mark's United Methodist, some of Fischer's best church designs include the First Presbyterian Church in Kirkwood, the First Christian Science Church in Town and Country, and St. Matthew's Episcopal Church in Warson Woods. All of these religious structures serve as good examples of Mid-Century Modern architecture in St. Louis County.

On May 22, 2011, Historic Florissant, Inc. gave the Lois Zimmerman Award to St. Mark's "for their preservation of this unique Mid-Twentieth Century Modern church building."

39 (con't). Sources of information:

Wright, John A. *Images of America: Florissant*. Chicago: Arcadia Publishing, 2004.





ARCHITECTURAL/HISTORIC INVENTORY FORM

1. Survey No. SLAS043-154		2. Survey Name: Modern Church Survey	
3. County: St. Louis		4. Address: 1365 Harkee Dr. at Shackelford	
5. City: Florissant	Vicinity: <input type="checkbox"/>	6. UTM: / /	7. Township/Range/Section: T: R: S:
8. Historic Name (if known): St. Sabina Church		9. Present/Other name (if known):	
10. Ownership: <input checked="" type="checkbox"/> Private <input type="checkbox"/> Public		11. Historic Use (if known): Religious	11. Current Use: Religious

ARCHITECTURAL INFORMATION

12. Category of property: <input checked="" type="checkbox"/> building(s) <input type="checkbox"/> site <input type="checkbox"/> structure <input type="checkbox"/> object		19. Chimney placement:	26. Outbuildings (list, describe in box 26 con't):
13. Architectural style or vernacular type: Mid-Century Modern		20. Structural system:	
14. Plan shape: Irregular		21. Ext. wall cladding: Brick - orange	
15. No. of stories: 1		22. Foundation material: Concrete	
16. No. of bays (1 st floor): 7		23. Basement type:	
17. Roof type: Gable		24. Front Porch type:	
18. Roof material:		25. Acreage (rural): Visible from public road? <input checked="" type="checkbox"/>	27. Changes: <input checked="" type="checkbox"/> Addition(s) Date(s): 1966 <input type="checkbox"/> Altered Date(s): <input type="checkbox"/> Moved Date(s): <input type="checkbox"/> Other Date(s): Endangered by:
28. Further description of building features and associated resources on continuation page. <input checked="" type="checkbox"/>			

HISTORICAL DATA

29. Construction date: 1960	32. Architect: Joseph A. McAuliffe	35. Previously surveyed? <input type="checkbox"/> Survey name:
30. Significant date/period:	33. Builder: G. T. Lawlor Construction	36. On National Register? <input type="checkbox"/> indiv. <input type="checkbox"/> district Nomination:
31. Area(s) of significance:	34. Original or significant owner:	37. National Register eligible? <input type="checkbox"/> individually eligible <input type="checkbox"/> district potential
38. History and significance on continuation page. <input type="checkbox"/>		
39. Sources of information on continuation page. <input type="checkbox"/>		


OTHER:

40. Current owner/address:	41. Form prepared by (name and organization): Catie Myers, St. Louis County Parks	42. Survey date: 2009
		43. Date of revisions: 8/2010


FOR SHPO USE:

Date entered in inventory:	Level of survey <input type="checkbox"/> reconnaissance <input type="checkbox"/> intensive	Additional research needed? <input type="checkbox"/> yes <input type="checkbox"/> no
National Register Status: <input type="checkbox"/> listed <input type="checkbox"/> in listed district Name: <input type="checkbox"/> pending listing <input type="checkbox"/> eligible (individually) <input type="checkbox"/> eligible (district) <input type="checkbox"/> not eligible <input type="checkbox"/> not determined	Other:	

Location Map:



Site Map/plan (include north arrow):



ADDITIONAL INFORMATION:

26. (con't) Description of Environment and Outbuildings.

28. (con't) Further Description of important architectural features.

Orange brick structure with exposed concrete foundation situated on spacious grounds. Gabled front to the west with large stained glass windows. Sanctuary sits at the south end of the property, extending towards Mullen and has eight 3-part windows. The nominal north wing is the school, with eight sections extending towards Shackelford. There is a new addition porte-cochere entry that sits diagonally from the sanctuary and education wing.

38. (con't) History and Significance.

The 1966 school addition was designed by McAuliffe and the general contractor was G'Sell Construction Co.

39 (con't). Sources of information:



ARCHITECTURAL/HISTORIC INVENTORY FORM

1. Survey No. SLAS043-155		2. Survey Name:	
3. County:		4. Address: 3350 St. Catherine Ave	
5. City: Florissant	Vicinity: <input type="checkbox"/>	6. UTM: / /	7. Township/Range/Section: T: R: S:
8. Historic Name (if known): St. Thomas the Apostle		9. Present/Other name (if known): St. Rose Philippine Duseshe	
10. Ownership: <input checked="" type="checkbox"/> Private <input type="checkbox"/> Public		11. Historic Use (if known):	11. Current Use:

ARCHITECTURAL INFORMATION

12. Category of property: <input checked="" type="checkbox"/> building(s) <input type="checkbox"/> site <input type="checkbox"/> structure <input type="checkbox"/> object	19. Chimney placement:	26. Outbuildings (list, describe in box 26 con't):
13. Architectural style or vernacular type: Mid-Century Modern	20. Structural system:	
14. Plan shape: Irregular	21. Ext. wall cladding:	
15. No. of stories:	22. Foundation material:	
16. No. of bays (1 st floor):	23. Basement type:	
17. Roof type:	24. Front Porch type:	
18. Roof material:	25. Acreage (rural): Visible from public road? <input type="checkbox"/>	27. Changes: <input type="checkbox"/> Addition(s) Date(s): <input type="checkbox"/> Altered Date(s): <input type="checkbox"/> Moved Date(s): <input checked="" type="checkbox"/> Other Date(s): 1960 Endangered by:
28. Further description of building features and associated resources on continuation page. <input checked="" type="checkbox"/>		

HISTORICAL DATA

29. Construction date: 1965	32. Architect:	35. Previously surveyed? <input type="checkbox"/> Survey name:
30. Significant date/period:	33. Builder:	36. On National Register? <input type="checkbox"/> indiv. <input type="checkbox"/> district Nomination:
31. Area(s) of significance:	34. Original or significant owner:	37. National Register eligible? <input type="checkbox"/> individually eligible <input type="checkbox"/> district potential
38. History and significance on continuation page. <input checked="" type="checkbox"/>		
39. Sources of information on continuation page. <input checked="" type="checkbox"/>		

OTHER:



40. Current owner/address:	41. Form prepared by (name and organization):	42. Survey date:
		43. Date of revisions:

FOR SHPO USE:

Date entered in inventory:	Level of survey <input type="checkbox"/> reconnaissance <input type="checkbox"/> intensive	Additional research needed? <input type="checkbox"/> yes <input type="checkbox"/> no
National Register Status: <input type="checkbox"/> listed <input type="checkbox"/> in listed district Name: <input type="checkbox"/> pending listing <input type="checkbox"/> eligible (individually) <input type="checkbox"/> eligible (district) <input type="checkbox"/> not eligible <input type="checkbox"/> not determined	Other:	

Location Map:

Site Map/plan (include north arrow):



ADDITIONAL INFORMATION:

26. (con't) Description of Environment and Outbuildings.

Structures sit on large grounds. Large education complex to the west of church. Ground drops to the east, exposing the eastern end of the sanctuary.

28. (con't) Further Description of important architectural features.

Prow shaped window composition to the east and west ends of the sanctuary, with double glass doors on each side of the windows on the west end. Five vertical panels of yellow stone squares with some flanked by narrow stained glass windows on the east end. There are additional bays at the east and west ends. A copper-clad spire is situated on the ridge line.

38. (con't) History and Significance.

The school was built in 1960, designed by William B. Ittner and John M. O'Brien serving as the general contractor. In 2005, St. Thomas the Apostle merged with Our Lady of Fatima and St. Dismas to form St. Philippine Duchesne Parish at the St. Dismas sight.

39 (con't). Sources of information:

St. Louis Archdiocese's Website

ARCHITECTURAL/HISTORIC INVENTORY FORM

1. Survey No. SLAS043-156		2. Survey Name: Modern Church Survey	
3. County: St. Louis		4. Address: 5710 N Hwy 67	
5. City: Florissant	Vicinity: <input type="checkbox"/>	6. UTM: / /	7. Township/Range/Section: T: R: S:
8. Historic Name (if known): Zion United Church of Christ		9. Present/Other name (if known):	
10. Ownership: <input checked="" type="checkbox"/> Private <input type="checkbox"/> Public		11. Historic Use (if known): Religious	11. Current Use: Religious

ARCHITECTURAL INFORMATION

12. Category of property: <input checked="" type="checkbox"/> building(s) <input type="checkbox"/> site <input type="checkbox"/> structure <input type="checkbox"/> object		19. Chimney placement:	26. Outbuildings (list, describe in box 26 con't):
13. Architectural style or vernacular type:		20. Structural system:	
14. Plan shape:		21. Ext. wall cladding: Brick	
15. No. of stories: 1		22. Foundation material: Concrete	
16. No. of bays (1 st floor): 4		23. Basement type:	
17. Roof type: Gable		24. Front Porch type:	
18. Roof material: Composite Shingle		25. Acreage (rural): Visible from public road? <input checked="" type="checkbox"/>	27. Changes: <input type="checkbox"/> Addition(s) Date(s): <input type="checkbox"/> Altered Date(s): <input type="checkbox"/> Moved Date(s): <input type="checkbox"/> Other Date(s): Endangered by:
28. Further description of building features and associated resources on continuation page. <input checked="" type="checkbox"/>			

HISTORICAL DATA

29. Construction date: 1970		32. Architect: Manske & Dieckmann	35. Previously surveyed? <input type="checkbox"/> Survey name:
30. Significant date/period:		33. Builder:	36. On National Register? <input type="checkbox"/> indiv. <input type="checkbox"/> district Nomination:
31. Area(s) of significance:		34. Original or significant owner:	37. National Register eligible? <input type="checkbox"/> individually eligible <input type="checkbox"/> district potential
38. History and significance on continuation page. <input type="checkbox"/>			
39. Sources of information on continuation page. <input type="checkbox"/>			

OTHER:

40. Current owner/address:	41. Form prepared by (name and organization):	42. Survey date: 2009
		43. Date of revisions:


FOR SHPO USE:

Date entered in inventory:	Level of survey <input type="checkbox"/> reconnaissance <input type="checkbox"/> intensive	Additional research needed? <input type="checkbox"/> yes <input type="checkbox"/> no
National Register Status: <input type="checkbox"/> listed <input type="checkbox"/> in listed district Name: <input type="checkbox"/> pending listing <input type="checkbox"/> eligible (individually) <input type="checkbox"/> eligible (district) <input type="checkbox"/> not eligible <input type="checkbox"/> not determined		
Other:		

Location Map:



Site Map/plan (include north arrow):



ADDITIONAL INFORMATION:

26. (con't) Description of Environment and Outbuildings.

28. (con't) Further Description of important architectural features.

This low gabled structure faces north. The double door entry with art glass side lights is located under a flat roof porch with vertical glass panels running up through the porch into the gable. A thin panel of art glass is set asymmetrically in each window of each bay. A double soldier course runs along the structure at ground level. There is a 1978 four-bay addition in the rear.

38. (con't) History and Significance.

39 (con't). Sources of information:

ARCHITECTURAL/HISTORIC INVENTORY FORM

1. Survey No. SLAS043-157		2. Survey Name: Modern Church Survey	
3. County: St. Louis		4. Address: 11411 Hwy 40	
5. City: Frontenac	Vicinity: <input type="checkbox"/>	6. UTM: / /	7. Township/Range/Section: T: R: S:
8. Historic Name (if known): B'nai El Temple		9. Present/Other name (if known):	
10. Ownership: <input checked="" type="checkbox"/> Private <input type="checkbox"/> Public		11. Historic Use (if known): Religious	11. Current Use: Religious

ARCHITECTURAL INFORMATION

12. Category of property: <input checked="" type="checkbox"/> building(s) <input type="checkbox"/> site <input type="checkbox"/> structure <input type="checkbox"/> object		19. Chimney placement:	26. Outbuildings (list, describe in box 26 con't):
13. Architectural style or vernacular type: Mid-Century Modern		20. Structural system:	
14. Plan shape: Irregular		21. Ext. wall cladding: Brick/Metal	
15. No. of stories: 1		22. Foundation material:	
16. No. of bays (1 st floor): N/A		23. Basement type:	27. Changes: <input checked="" type="checkbox"/> Addition(s) Date(s): 1978; 1989 <input type="checkbox"/> Altered Date(s): <input type="checkbox"/> Moved Date(s): <input type="checkbox"/> Other Date(s): Endangered by:
17. Roof type: Flat/Gable		24. Front Porch type:	
18. Roof material: Metal Standing Seam		25. Acreage (rural): Visible from public road? <input checked="" type="checkbox"/>	
28. Further description of building features and associated resources on continuation page. <input checked="" type="checkbox"/>			

HISTORICAL DATA

29. Construction date: 1964-65		32. Architect: Schwarz & Van Hoefen	35. Previously surveyed? <input type="checkbox"/> Survey name:
30. Significant date/period:		33. Builder:	36. On National Register? <input type="checkbox"/> indiv. <input type="checkbox"/> district Nomination:
31. Area(s) of significance:		34. Original or significant owner:	37. National Register eligible? <input type="checkbox"/> individually eligible <input type="checkbox"/> district potential
38. History and significance on continuation page. <input checked="" type="checkbox"/>			
39. Sources of information on continuation page. <input checked="" type="checkbox"/>			

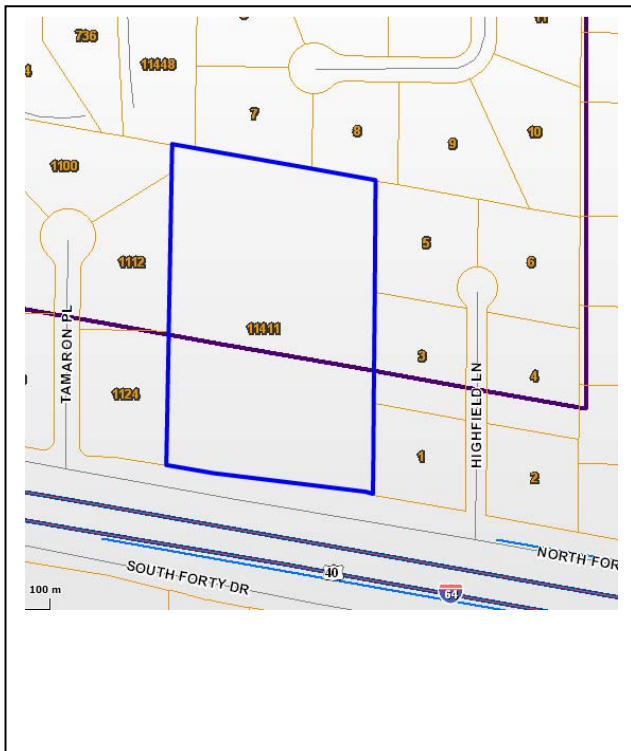
OTHER:

40. Current owner/address: B'nai El Congregation A Corp 11411 N 40 Dr, 63131		41. Form prepared by (name and organization): Catie Myers, St. Louis County Parks	42. Survey date: 2009
			43. Date of revisions: July 2010

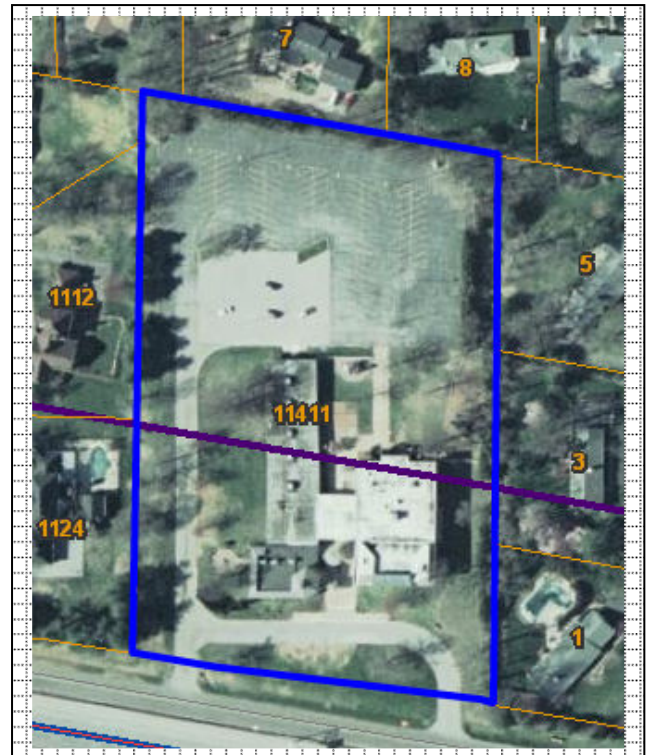
FOR SHPO USE:

Date entered in inventory:	Level of survey <input type="checkbox"/> reconnaissance <input type="checkbox"/> intensive	Additional research needed? <input type="checkbox"/> yes <input type="checkbox"/> no
National Register Status: <input type="checkbox"/> listed <input type="checkbox"/> in listed district Name: <input type="checkbox"/> pending listing <input type="checkbox"/> eligible (individually) <input type="checkbox"/> eligible (district) <input type="checkbox"/> not eligible <input type="checkbox"/> not determined	Other:	

Location Map:



Site Map/plan (include north arrow):



ADDITIONAL INFORMATION:

26. (con't) Description of Environment and Outbuildings.

The 5.75 acre property is located on the north side of Highway 40, with the church at the southern end and a large, paved parking lot at the northern end.

28. (con't) Further Description of important architectural features.

The original flat-roofed sanctuary is of reddish-orange brick and has a wide fascia. Linking a newer addition to the current square, flat-roofed sanctuary of red-orange brick is a low entryway. There are two sets of double doors on the front elevation under a wide overhang in the link. On the street elevation, the sanctuary has a large front panel that projects outward and is of textured metal. The education wing (Saul Mirowitz Day School) is ten bays by three bays with a double door entry at the rear in the second bay and has a wide fascia.

38. (con't) History and Significance.

B'nai El was founded in 1852 as a combination of congregations B'nai Brith and Emanu El. B'nai El became the first congregation to build its own building west of the Mississippi River, at the corner of 6th Street and Cerre. Due to its octagonal shape and the turret-like structures at the top, this building became known as the "Coffee Mill."

After a brief period of existence as a traditional orthodox congregation, B'nai El joined the Reform movement and in 1874 was among the founding congregations of the Union of American Hebrew Congregations (UAHC – now the Union for Reform Judaism). During the last part of the 19th and early part of the 20th centuries B'nai El Congregation moved out of the "Coffee Mill" and owned buildings: first at 11th and Chouteau, at Spring and Flad in the city of St. Louis, then to its fourth location at the Corner of Clara and Delmar.

With the need for expansion, B'nai El purchased the present piece of property just west of Spoede Road on Highway Forty. The move out to the suburbs was a major change for B'nai El, and as the congregation grew under Rabbi Klausner, and after his 1974 retirement under Rabbi Gerald Levy, B'nai El was able to add a full sanctuary (making the old one the social hall), an expanded lobby, and new office space. In 1988, an addition was made to the building that includes a chapel, a new rabbi's study, and a youth room.

Arthur Frederick Schwarz and Hari Van Hoefen were part of a firm that began in 1900 under Mauran, Russell & Garden. Schwarz joined the firm in 1933 and Van Hoefen in 1952, but simply became Schwarz & Van Hoefen by 1960. Van Hoefen designed commercial and residential buildings, but first began in product design, including household appliances. Van Hoefen was known as a proponent of modern architecture, as is illustrated by the firm's B'nai El Temple design. Schwarz & Van Hoefen's works in the St. Louis region are primarily located in the City of St. Louis.

39 (con't). Sources of information:

American Architects Directory. New York: R. R. Bowker Co., 1970.

"B'nai El Congregational History." *History*. B'nai El Congregation. Web. 19 July 2010.





ARCHITECTURAL/HISTORIC INVENTORY FORM

1. Survey No. SLAS043-158		2. Survey Name: Modern Church Survey	
3. County: St. Louis		4. Address: 10445 Clayton Rd	
5. City: Frontenac	Vicinity: <input type="checkbox"/>	6. UTM: / /	7. Township/Range/Section: T: R: S:
8. Historic Name (if known): Church of Jesus Christ of Latter Day Saints		9. Present/Other name (if known):	
10. Ownership: <input checked="" type="checkbox"/> Private <input type="checkbox"/> Public		11. Historic Use (if known):	11. Current Use:

ARCHITECTURAL INFORMATION

12. Category of property: <input checked="" type="checkbox"/> building(s) <input type="checkbox"/> site <input type="checkbox"/> structure <input type="checkbox"/> object		19. Chimney placement:	26. Outbuildings (list, describe in box 26 con't):
13. Architectural style or vernacular type: Modern		20. Structural system:	
14. Plan shape: Irregular		21. Ext. wall cladding: Brick – coral with coral mortar	
15. No. of stories: 1		22. Foundation material:	
16. No. of bays (1 st floor):		23. Basement type:	
17. Roof type: Gable		24. Front Porch type:	
18. Roof material:		25. Acreage (rural): Visible from public road? <input type="checkbox"/>	27. Changes: <input type="checkbox"/> Addition(s) Date(s): <input type="checkbox"/> Altered Date(s): <input type="checkbox"/> Moved Date(s): <input type="checkbox"/> Other Date(s): Endangered by:
28. Further description of building features and associated resources on continuation page. <input checked="" type="checkbox"/>			

HISTORICAL DATA

29. Construction date:	32. Architect:	35. Previously surveyed? <input type="checkbox"/> Survey name:
30. Significant date/period:	33. Builder:	36. On National Register? <input type="checkbox"/> indiv. <input type="checkbox"/> district Nomination:
31. Area(s) of significance:	34. Original or significant owner:	37. National Register eligible? <input type="checkbox"/> individually eligible <input type="checkbox"/> district potential
38. History and significance on continuation page. <input type="checkbox"/>		
39. Sources of information on continuation page. <input type="checkbox"/>		

OTHER:

40. Current owner/address:	41. Form prepared by (name and organization):	42. Survey date:
		43. Date of revisions:


FOR SHPO USE:

Date entered in inventory:	Level of survey <input type="checkbox"/> reconnaissance <input type="checkbox"/> intensive	Additional research needed? <input type="checkbox"/> yes <input type="checkbox"/> no
National Register Status: <input type="checkbox"/> listed <input type="checkbox"/> in listed district Name: <input type="checkbox"/> pending listing <input type="checkbox"/> eligible (individually) <input type="checkbox"/> eligible (district) <input type="checkbox"/> not eligible <input type="checkbox"/> not determined	Other:	

Location Map:



Site Map/plan (include north arrow):



ADDITIONAL INFORMATION:

26. (con't) Description of Environment and Outbuildings.

28. (con't) Further Description of important architectural features.

Structure has gabled end and main entry to the street with a bowed brick panel inset with small raised brick crosses. There are aggregate panels above the doors and spandrels. The basement level is the ground level at the east elevation. One-story wings project to the east and west. Along the ridge of the roof is a small rectangular stage, topped by a hexagonal stage with a four sided copper spire.

38. (con't) History and Significance.

39 (con't). Sources of information:

ARCHITECTURAL/HISTORIC INVENTORY FORM

1. Survey No. SLAS043-159		2. Survey Name: Modern Church Survey	
3. County: St. Louis		4. Address: 11155 Clayton	
5. City: Frontenac	Vicinity: <input type="checkbox"/>	6. UTM: / /	7. Township/Range/Section: T: R: S:
8. Historic Name (if known): Des Peres Presbyterian Church		9. Present/Other name (if known): Faith Des Peres Presbyterian Church	
10. Ownership: <input checked="" type="checkbox"/> Private <input type="checkbox"/> Public		11. Historic Use (if known): Religious	11. Current Use: Religious

ARCHITECTURAL INFORMATION

12. Category of property: <input checked="" type="checkbox"/> building(s) <input type="checkbox"/> site <input type="checkbox"/> structure <input type="checkbox"/> object		19. Chimney placement:	26. Outbuildings (list, describe in box 26 con't):
13. Architectural style or vernacular type: Colonial Revival		20. Structural system:	
14. Plan shape: Rectangular		21. Ext. wall cladding: Brick	
15. No. of stories: 1		22. Foundation material: Brick	
16. No. of bays (1 st floor): 6		23. Basement type:	27. Changes: <input checked="" type="checkbox"/> Addition(s) Date(s): 2009 <input type="checkbox"/> Altered Date(s): <input type="checkbox"/> Moved Date(s): <input checked="" type="checkbox"/> Other Date(s): 1955 Endangered by:
17. Roof type: Gabled		24. Front Porch type:	
18. Roof material: Composite Shingle		25. Acreage (rural): Visible from public road? <input type="checkbox"/>	
28. Further description of building features and associated resources on continuation page. <input checked="" type="checkbox"/>			

HISTORICAL DATA

29. Construction date: 1961	32. Architect: Raymond X. Grueninger	35. Previously surveyed? <input type="checkbox"/> Survey name:
30. Significant date/period:	33. Builder: Martin E. Galt, Jr. & Associates	36. On National Register? <input type="checkbox"/> indiv. <input type="checkbox"/> district Nomination:
31. Area(s) of significance:	34. Original or significant owner:	37. National Register eligible? <input type="checkbox"/> individually eligible <input type="checkbox"/> district potential
38. History and significance on continuation page. <input checked="" type="checkbox"/>		
39. Sources of information on continuation page. <input checked="" type="checkbox"/>		

OTHER:

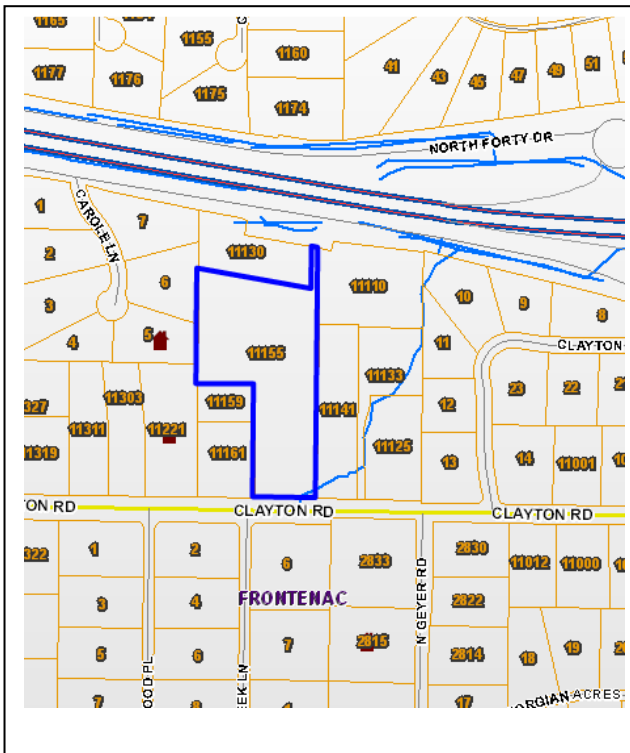
40. Current owner/address: Faith & Des Peres Presbyterian Church, 11155 Clayton Rd, 63131	41. Form prepared by (name and organization): Catie Myers, St. Louis County Parks	42. Survey date: 2009
		43. Date of revisions: 9/2010

FOR SHPO USE:

Date entered in inventory:	Level of survey <input type="checkbox"/> reconnaissance <input type="checkbox"/> intensive	Additional research needed? <input type="checkbox"/> yes <input type="checkbox"/> no
National Register Status: <input type="checkbox"/> listed <input type="checkbox"/> in listed district Name: <input type="checkbox"/> pending listing <input type="checkbox"/> eligible (individually) <input type="checkbox"/> eligible (district) <input type="checkbox"/> not eligible <input type="checkbox"/> not determined	Other:	

Location Map:

Site Map/plan (include north arrow):



these slaves whose graves are otherwise unmarked. The one-room stone church is still standing and is used for special worship services and weddings.

The original building at the new site, 11155 Clayton Road, was an education structure that housed the sanctuary on the upper floor until a separate sanctuary could be constructed. Construction of the education building began in October of 1955 and was designed by Robert Graham. It was dedicated on September 30, 1956. In 1961, architect Raymond X. Grueninger designed the new sanctuary building. Following the merger of Des Peres Presbyterian with Faith Presbyterian Church in 1992, the congregation became known as Faith Des Peres Presbyterian Church. In 2009, a new building addition was constructed, housing a large multi-purpose room called the Gathering Space. It was designed by Powers Bowersox Associates, Inc. with Wachter, Inc. as the contractor.

Raymond Xavier Grueninger designed a number of private residences in St. Louis. He graduated in 1930 from Washington University and served in several public positions, including Building Commissioner for Clayton (1956-60) and the City Engineer of Frontenac (1959-61).

39 (con't). Sources of information:

American Architects Directory. New York: R. R. Bowker Co., 1962.

"Des Peres Presbyterian Church." Saint Louis County Parks Department. History Files. St. Louis, MO. Accessed July 2010.

Mays, Suzanne. Email to Catie Myers. 13 September 2010. St. Louis County Parks Department History Files, *Des Peres Presbyterian Church* folder.



Where Fun Comes Naturally

RE: St. Louis County Modern Church Survey,
General Research Questions
FROM: Esley Hamilton, Preservation Historian
Catie Myers, Intern

Name of Congregation/Church: Faith Des Peres Presbyterian Church

What is the date of construction of the sanctuary?

Construction of the sanctuary began in 1961. A service of dedication for the sanctuary was held on June 3, 1962.

If other buildings were constructed at different times, what are their dates of construction (for example, educational buildings, a rectory, etc.)?

The original building at this site, 11155 Clayton Road, was dedicated on September 30, 1956. Construction of the building began in October 1955. The building is now the educational building of the church. The upper floor housed the sanctuary until the new sanctuary was constructed.

In 2009, a new building addition was constructed, housing a large multi-purpose room called the Gathering Space, and two handicapped accessible restrooms.

Who was/were the architect/s?

Educational building (1955) – Mr. Robert Graham served as architect and contractor.

Sanctuary building (1961) – Martin E. Galt, Jr. & Associates, Inc. served as developers and general contractor. The architect whose name appears on the construction drawings is Raymond X. Grueninger, AIA.

Gathering Space (2009) – Powers Bowersox Associates, Inc.

Who was the general contractor/builder?

Educational building (1955) – Mr. Robert Graham

Sanctuary building (1961) – Martin E. Galt, Jr. & Associates, Inc.

Gathering Space (2009) – Wachter, Inc.

If there are stained glass windows in the structure, what artist provided the designs?

There is one large stained glass window located in the educational building at the site of what was the original sanctuary. It depicts the Ascension of Christ and was designed by the noted artist Siegfried Reinhardt. It was made by Emil Frei, Inc.

If there are major works of art, such as sculptures or paintings, who was/were the artist/s?

None.

When was the congregation originally established?

The Des Peres Presbyterian Church congregation was originally established in 1833. Following its merger in 1992 with Faith Presbyterian Church, the congregation became known as Faith Des Peres Presbyterian Church.

Did you worship at a different location prior to the construction of the present building? If yes, where and for how long?

Yes. The first Des Peres Presbyterian Church building was constructed in 1834. It was the house of worship for this congregation until 1955 when the new church was built on Clayton Road. The one-room stone church is still standing. Its hand-hewn limestone walls are 2 feet thick. It is on the National Register of Historic Places. The old church is located at a bend in Geyer Road, about 1 mile south of Clayton Road. It is still used for special worship services and weddings.

**If there are other key pieces of congregational history that were not included in your answers above, feel free to add it below.

One of the earliest ministers to preach in the Des Presbyterian Church was the martyred abolitionist, the Reverend Elijah Lovejoy.

There is a cemetery in the churchyard of the old stone church on Geyer Road. The cemetery was established in 1834, the same year as the church building. Familiar St. Louis names such as Geyer and McKnight are found on some of the oldest tombstones.

The three farmers who donated portions of their land for the old church and cemetery stipulated that part of the land would be used as a burying ground for slaves. A large stone marker in the southeast corner of the cemetery commemorates the lives of these slaves whose graves are otherwise unmarked.

Recreation Complexes • Trails • Cultural Sites • Lakes • Special Events • Programming • Open Spaces • Pavilions

41 South Central Avenue • Saint Louis, MO 63105 • PH 314/615-PARK • FAX 314/615-4696 • TTY 314/615-7840
Web <http://www.stlouisco.com>

ARCHITECTURAL/HISTORIC INVENTORY FORM

1. Survey No. SLAS043-160		2. Survey Name: Modern Church Survey	
3. County: St. Louis		4. Address: 345 Shepley Dr.	
5. City: Glasgow Village	Vicinity: <input type="checkbox"/>	6. UTM: / /	7. Township/Range/Section: T: R: S:
8. Historic Name (if known): St. Pius X Church		9. Present/Other name (if known): Oasis of Love Fellowship Church	
10. Ownership: <input checked="" type="checkbox"/> Private <input type="checkbox"/> Public		11. Historic Use (if known): Religious	11. Current Use: Religious

ARCHITECTURAL INFORMATION

12. Category of property: <input checked="" type="checkbox"/> building(s) <input type="checkbox"/> site <input type="checkbox"/> structure <input type="checkbox"/> object		19. Chimney placement:	26. Outbuildings (list, describe in box 26 con't):
13. Architectural style or vernacular type: Mid-Century Modern		20. Structural system:	
14. Plan shape: Irregular		21. Ext. wall cladding: Brick	
15. No. of stories: 1		22. Foundation material:	
16. No. of bays (1 st floor): 7		23. Basement type:	27. Changes: <input checked="" type="checkbox"/> Addition(s) Date(s): 1959 <input type="checkbox"/> Altered Date(s): <input type="checkbox"/> Moved Date(s): <input type="checkbox"/> Other Date(s): Endangered by:
17. Roof type: Rounded		24. Front Porch type:	
18. Roof material: Composite Shingle		25. Acreage (rural): Visible from public road? <input checked="" type="checkbox"/>	
28. Further description of building features and associated resources on continuation page. <input checked="" type="checkbox"/>			

HISTORICAL DATA

29. Construction date: 1954	32. Architect: Murphy & Mackey	35. Previously surveyed? <input type="checkbox"/> Survey name:
30. Significant date/period:	33. Builder: C. Rallo Contracting Co.	36. On National Register? <input type="checkbox"/> indiv. <input type="checkbox"/> district Nomination:
31. Area(s) of significance:	34. Original or significant owner:	37. National Register eligible? <input type="checkbox"/> individually eligible <input type="checkbox"/> district potential
38. History and significance on continuation page. <input type="checkbox"/>		
39. Sources of information on continuation page. <input type="checkbox"/>		


OTHER:

40. Current owner/address:	41. Form prepared by (name and organization): Catie Myers, St. Louis County Parks	42. Survey date: 2009
		43. Date of revisions: 8/2010


FOR SHPO USE:

Date entered in inventory:	Level of survey <input type="checkbox"/> reconnaissance <input type="checkbox"/> intensive	Additional research needed? <input type="checkbox"/> yes <input type="checkbox"/> no
National Register Status: <input type="checkbox"/> listed <input type="checkbox"/> in listed district Name: <input type="checkbox"/> pending listing <input type="checkbox"/> eligible (individually) <input type="checkbox"/> eligible (district) <input type="checkbox"/> not eligible <input type="checkbox"/> not determined		
Other:		

Location Map:



Site Map/plan (include north arrow):



ADDITIONAL INFORMATION:

26. (con't) Description of Environment and Outbuildings.

28. (con't) Further Description of important architectural features.

There is a two-story, red brick rectory with a concrete basement and a low pyramidal roof. It is five bays by three with a one-story garage and a flat-roof office addition. A one-story, flat-roof education building has a colonnade across the front. The main seven-bay multi-purpose space has a round-arched roof with six rounded concrete buttresses and four clerestory windows in each bay. There is a floor-to-ceiling glass pylon in the center of the south end.

38. (con't) History and Significance.

The 1959 school and convent addition was designed by Murphy & Mackey and built by Schnur Construction Co.

39 (con't). Sources of information:

Catholic Archdiocese of St. Louis Archives



ARCHITECTURAL/HISTORIC INVENTORY FORM

1. Survey No. SLAS043-161		2. Survey Name: Modern Church Survey	
3. County: St. Louis		4. Address: 1365 N Sappington	
5. City: Glendale	Vicinity: <input type="checkbox"/>	6. UTM: / /	7. Township/Range/Section: T: R: S:
8. Historic Name (if known): Glendale Lutheran Church		9. Present/Other name (if known):	
10. Ownership: <input checked="" type="checkbox"/> Private <input type="checkbox"/> Public		11. Historic Use (if known): Religious	11. Current Use: Religious

ARCHITECTURAL INFORMATION

12. Category of property: <input checked="" type="checkbox"/> building(s) <input type="checkbox"/> site <input type="checkbox"/> structure <input type="checkbox"/> object		19. Chimney placement:	26. Outbuildings (list, describe in box 26 con't):
13. Architectural style or vernacular type: Modern		20. Structural system:	
14. Plan shape: Irregular		21. Ext. wall cladding: Stone/Brick	
15. No. of stories: 1		22. Foundation material:	
16. No. of bays (1 st floor):		23. Basement type:	27. Changes: <input checked="" type="checkbox"/> Addition(s) Date(s): 2007-2009 <input type="checkbox"/> Altered Date(s): <input type="checkbox"/> Moved Date(s): <input type="checkbox"/> Other Date(s): Endangered by:
17. Roof type: Segmental Arch		24. Front Porch type:	
18. Roof material: Composite Shingles		25. Acreage (rural): Visible from public road? <input type="checkbox"/>	
28. Further description of building features and associated resources on continuation page. <input checked="" type="checkbox"/>			

HISTORICAL DATA

29. Construction date: 1969		32. Architect: John Hoener	35. Previously surveyed? <input type="checkbox"/> Survey name:
30. Significant date/period:		33. Builder:	36. On National Register? <input type="checkbox"/> indiv. <input type="checkbox"/> district Nomination:
31. Area(s) of significance:		34. Original or significant owner:	37. National Register eligible? <input type="checkbox"/> individually eligible <input type="checkbox"/> district potential
38. History and significance on continuation page. <input checked="" type="checkbox"/>			
39. Sources of information on continuation page. <input checked="" type="checkbox"/>			

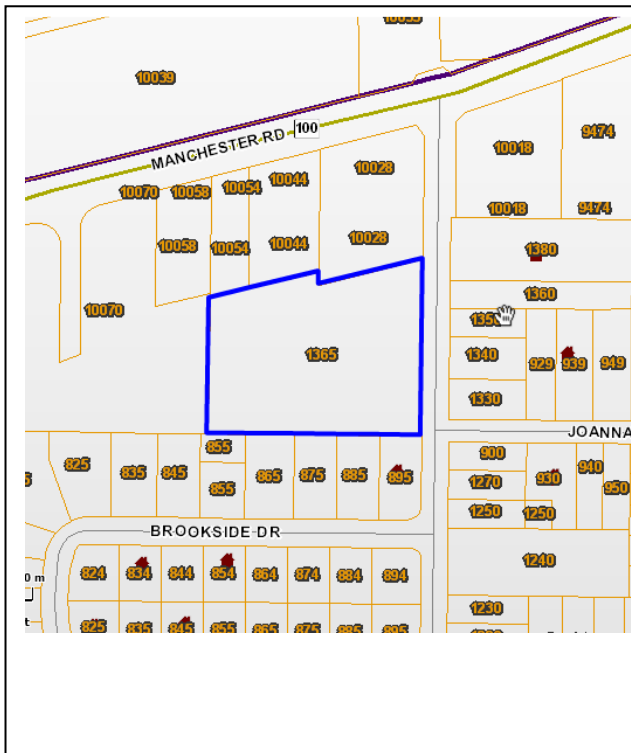
OTHER:

40. Current owner/address: Glendale Evangelical Lutheran Church, 1365 N Sappington, 63122		41. Form prepared by (name and organization): Catie Myers, St. Louis County Parks	42. Survey date: 2009
			43. Date of revisions: 11/2010

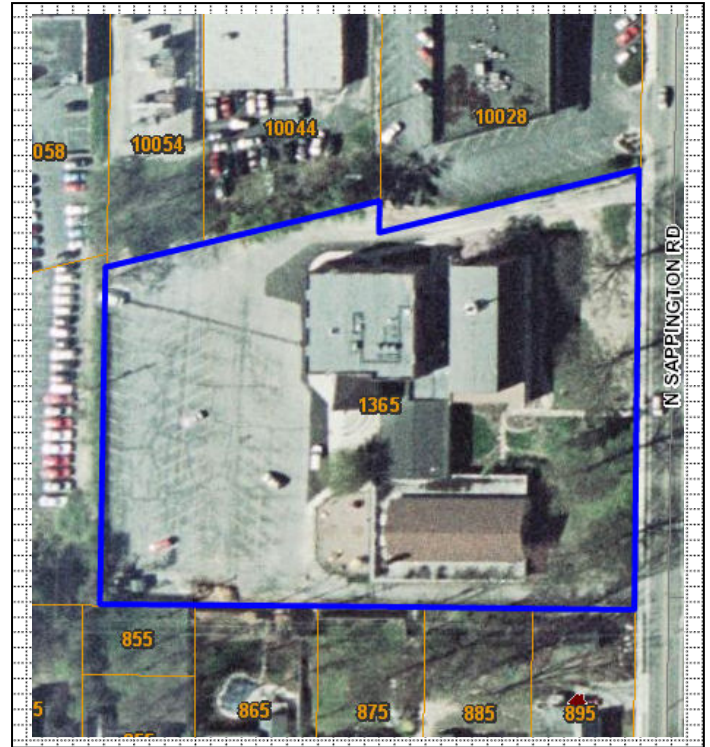
FOR SHPO USE:

Date entered in inventory:	Level of survey <input type="checkbox"/> reconnaissance <input type="checkbox"/> intensive	Additional research needed? <input type="checkbox"/> yes <input type="checkbox"/> no
National Register Status: <input type="checkbox"/> listed <input type="checkbox"/> in listed district Name: <input type="checkbox"/> pending listing <input type="checkbox"/> eligible (individually) <input type="checkbox"/> eligible (district) <input type="checkbox"/> not eligible <input type="checkbox"/> not determined		Other:

Location Map:



Site Map/plan (include north arrow):



ADDITIONAL INFORMATION:

26. (con't) Description of Environment and Outbuildings.

The 2.34 acre property is bordered by N. Sappington Road to the east. The western half of the property is paved parking lot, while the eastern half is taken up by the church complex.

28. (con't) Further Description of important architectural features.

The north wall of the sanctuary has a slight convex curve. The segmental arched roof is covered with deep-red shingles. The south wall is blank, covered in an aggregate panel in the center and floor to ceiling stained glass panels on either side. The lower portion of the sanctuary is rough-face, random course, thin stones. The original narthex extends out to the south and has a continuous stained glass panel. The education wing is to the south of the sanctuary. There is a main entrance from the parking lot at the southwest corner. A 2007 addition extends west and is two-story brick with drivet.

38. (con't) History and Significance.

Glendale Lutheran Church was organized in 1943. In 1944, the current property was purchased for \$5250 and ground broken for the first church structure in 1948. The parish hall was built in 1955 for \$137,000. It was not until 1968 that construction of the present sanctuary began, with the dedication the following year. The original 1948 church was torn down to accommodate the present sanctuary, which was designed by John Hoener & Associates. Windows were designed by Emil Frei. Additions were made in 1991 and in 2007. The 2007 addition included a new entry, narthex, and office space. Louis Saur & Associates designed the latest addition and Ben Hur Construction Company completed the exterior.

With an education from Washington University and an atelier of the American Institute of Beaux Arts, P. John Hoener began his career working for a number of prominent St. Louis architects and then as chief draftsman for the St. Louis and San Francisco Railroad during World War I. In 1922, Hoener became president of the architectural firm Hoener, Baum and Froese; in 1936 he formed P. John Hoener and Associates. Hoener designed a number of churches, including Webster Groves Christian Church (1954), First Baptist Church of St. John (1958), Holy Trinity Lutheran Church (1959), Bellefontaine United Methodist Church (1964), and Lindenwood College Chapel.

39 (con't). Sources of information:

"History of Glendale Lutheran Church." *History of GLC*. Glendale Lutheran Church. Web. 19 July 2010.
Nichols, Jerry. Interviewed by Ross Wagner. November 2010. St. Louis County Parks Department. History Files.
Niven, Alexander. *City of Glendale*. St. Louis, MO: 1987.









ARCHITECTURAL/HISTORIC INVENTORY FORM

1. Survey No. SLAS043-162		2. Survey Name: Modern Church Survey	
3. County: St. Louis		4. Address: 500 N Sappington at Moreland	
5. City: Glendale	Vicinity: <input type="checkbox"/>	6. UTM: / /	7. Township/Range/Section: T: R: S:
8. Historic Name (if known): Glendale Presbyterian Church		9. Present/Other name (if known):	
10. Ownership: <input checked="" type="checkbox"/> Private <input type="checkbox"/> Public		11. Historic Use (if known): Religious	11. Current Use: Religious

ARCHITECTURAL INFORMATION

12. Category of property: <input checked="" type="checkbox"/> building(s) <input type="checkbox"/> site <input type="checkbox"/> structure <input type="checkbox"/> object		19. Chimney placement:	26. Outbuildings (list, describe in box 26 con't):
13. Architectural style or vernacular type: Colonial Revival		20. Structural system:	
14. Plan shape:		21. Ext. wall cladding: Brick	
15. No. of stories:		22. Foundation material:	
16. No. of bays (1 st floor):		23. Basement type:	27. Changes: <input type="checkbox"/> Addition(s) Date(s): <input type="checkbox"/> Altered Date(s): <input type="checkbox"/> Moved Date(s): <input type="checkbox"/> Other Date(s): Endangered by:
17. Roof type:		24. Front Porch type:	
18. Roof material:		25. Acreage (rural): Visible from public road? <input checked="" type="checkbox"/>	
28. Further description of building features and associated resources on continuation page. <input checked="" type="checkbox"/>			

HISTORICAL DATA

29. Construction date: 1955(sanctuary); 1959(education bldg)		32. Architect:	35. Previously surveyed? <input type="checkbox"/> Survey name:
30. Significant date/period:		33. Builder:	36. On National Register? <input type="checkbox"/> indiv. <input type="checkbox"/> district Nomination:
31. Area(s) of significance:		34. Original or significant owner:	37. National Register eligible? <input type="checkbox"/> individually eligible <input type="checkbox"/> district potential
38. History and significance on continuation page. <input type="checkbox"/>			
39. Sources of information on continuation page. <input type="checkbox"/>			


OTHER:

40. Current owner/address:	41. Form prepared by (name and organization):	42. Survey date: 2009
		43. Date of revisions:


FOR SHPO USE:

Date entered in inventory:	Level of survey <input type="checkbox"/> reconnaissance <input type="checkbox"/> intensive	Additional research needed? <input type="checkbox"/> yes <input type="checkbox"/> no
National Register Status: <input type="checkbox"/> listed <input type="checkbox"/> in listed district Name: <input type="checkbox"/> pending listing <input type="checkbox"/> eligible (individually) <input type="checkbox"/> eligible (district) <input type="checkbox"/> not eligible <input type="checkbox"/> not determined		Other:

Location Map:



Site Map/plan (include north arrow):



ADDITIONAL INFORMATION:

26. (con't) Description of Environment and Outbuildings.

28. (con't) Further Description of important architectural features.

The church is constructed of a mixture of brown and red brick. The double door main entry is on the south elevation and is under a bulls-eye window. The cupola has an octagonal base and a louvered primary state with a bell cast roof. There is a link, facing Moreland, at the basement level connecting the sanctuary to the seven-bay education wing. It has a flat roof and eight over twelve double sash windows. There is another addition at the rear of the sanctuary to the rear.

38. (con't) History and Significance.

39 (con't). Sources of information:

ARCHITECTURAL/HISTORIC INVENTORY FORM

1. Survey No. SLAS043-163		2. Survey Name: Modern Church Survey	
3. County: St. Louis		4. Address: 1320 Lockwood Blvd	
5. City: Glendale	Vicinity: <input type="checkbox"/>	6. UTM: / /	7. Township/Range/Section: T: R: S:
8. Historic Name (if known): Webster Groves Christian Church		9. Present/Other name (if known):	
10. Ownership: <input checked="" type="checkbox"/> Private <input type="checkbox"/> Public		11. Historic Use (if known): Religious	11. Current Use: Religious

ARCHITECTURAL INFORMATION

12. Category of property: <input checked="" type="checkbox"/> building(s) <input type="checkbox"/> site <input type="checkbox"/> structure <input type="checkbox"/> object		19. Chimney placement:	26. Outbuildings (list, describe in box 26 con't):
13. Architectural style or vernacular type: Modern		20. Structural system:	
14. Plan shape: Irregular		21. Ext. wall cladding: Brick	
15. No. of stories:		22. Foundation material:	
16. No. of bays (1 st floor):		23. Basement type:	27. Changes: <input type="checkbox"/> Addition(s) Date(s): <input type="checkbox"/> Altered Date(s): <input type="checkbox"/> Moved Date(s): <input type="checkbox"/> Other Date(s): Endangered by:
17. Roof type: Gable		24. Front Porch type:	
18. Roof material: Shingle		25. Acreage (rural): Visible from public road? <input checked="" type="checkbox"/>	
28. Further description of building features and associated resources on continuation page. <input checked="" type="checkbox"/>			

HISTORICAL DATA

29. Construction date:	32. Architect:	35. Previously surveyed? <input type="checkbox"/> Survey name:
30. Significant date/period:	33. Builder:	36. On National Register? <input type="checkbox"/> indiv. <input type="checkbox"/> district Nomination:
31. Area(s) of significance:	34. Original or significant owner:	37. National Register eligible? <input type="checkbox"/> individually eligible <input type="checkbox"/> district potential
38. History and significance on continuation page. <input type="checkbox"/>		
39. Sources of information on continuation page. <input type="checkbox"/>		


OTHER:

40. Current owner/address:	41. Form prepared by (name and organization):	42. Survey date: 2009
		43. Date of revisions:


FOR SHPO USE:

Date entered in inventory:	Level of survey <input type="checkbox"/> reconnaissance <input type="checkbox"/> intensive	Additional research needed? <input type="checkbox"/> yes <input type="checkbox"/> no
National Register Status: <input type="checkbox"/> listed <input type="checkbox"/> in listed district Name: <input type="checkbox"/> pending listing <input type="checkbox"/> eligible (individually) <input type="checkbox"/> eligible (district) <input type="checkbox"/> not eligible <input type="checkbox"/> not determined	Other:	

Location Map:



Site Map/plan (include north arrow):



ADDITIONAL INFORMATION:


26. (con't) Description of Environment and Outbuildings.

28. (con't) Further Description of important architectural features.

The sanctuary has a high gable roof to the street with a chimney at the south end. The bays have paired windows and the narrow side aisles contain small windows in groups of six. The brick, a pale orange, has a row of headers every sixth course. The entrance is in the narthex, near the southeast corner, and the narthex serves as a link to the education wing and chapel. The entry in the narthex opens to the west into a side lawn. There is a free-standing tower with chamfered corners and limestone lattice work forming center panels. The north face of the tower has a relief of Jesus and modern-styled people. The chapel to the northwest of the sanctuary is hexagonal with a pyramidal roof and gables extending to the north and south. The cornerstone from the original building, dated 1908, was moved and put in the corner of the education wing.

38. (con't) History and Significance.

39 (con't). Sources of information:



ARCHITECTURAL/HISTORIC INVENTORY FORM

1. Survey No. SLAS043-164		2. Survey Name: Modern Church Survey	
3. County: St. Louis		4. Address: 7823 Racine	
5. City: Hanley Hills	Vicinity: <input type="checkbox"/>	6. UTM: / /	7. Township/Range/Section: T: R: S:
8. Historic Name (if known): Hanley Hills Baptist Church		9. Present/Other name (if known): Mt. Beulah Missionary Baptist Church	
10. Ownership: <input checked="" type="checkbox"/> Private <input type="checkbox"/> Public		11. Historic Use (if known): Religious	
		11. Current Use: Religious	

ARCHITECTURAL INFORMATION

12. Category of property: <input checked="" type="checkbox"/> building(s) <input type="checkbox"/> site <input type="checkbox"/> structure <input type="checkbox"/> object		19. Chimney placement:	26. Outbuildings (list, describe in box 26 con't):
13. Architectural style or vernacular type:		20. Structural system:	
14. Plan shape: Irregular		21. Ext. wall cladding: Brick	
15. No. of stories:		22. Foundation material:	
16. No. of bays (1 st floor):		23. Basement type:	
17. Roof type: Gable		24. Front Porch type:	
18. Roof material: Composite Shingle		25. Acreage (rural): Visible from public road? <input checked="" type="checkbox"/>	27. Changes: <input type="checkbox"/> Addition(s) Date(s): <input type="checkbox"/> Altered Date(s): <input type="checkbox"/> Moved Date(s): <input type="checkbox"/> Other Date(s): Endangered by:
28. Further description of building features and associated resources on continuation page. <input checked="" type="checkbox"/>			

HISTORICAL DATA

29. Construction date: 1954; 1962		32. Architect:	35. Previously surveyed? <input type="checkbox"/> Survey name:
30. Significant date/period:		33. Builder:	36. On National Register? <input type="checkbox"/> indiv. <input type="checkbox"/> district Nomination:
31. Area(s) of significance:		34. Original or significant owner:	37. National Register eligible? <input type="checkbox"/> individually eligible <input type="checkbox"/> district potential
38. History and significance on continuation page. <input type="checkbox"/>			
39. Sources of information on continuation page. <input type="checkbox"/>			

OTHER:

40. Current owner/address:	41. Form prepared by (name and organization):	42. Survey date: 2009
		43. Date of revisions:


FOR SHPO USE:

Date entered in inventory:	Level of survey <input type="checkbox"/> reconnaissance <input type="checkbox"/> intensive	Additional research needed? <input type="checkbox"/> yes <input type="checkbox"/> no
National Register Status: <input type="checkbox"/> listed <input type="checkbox"/> in listed district Name: <input type="checkbox"/> pending listing <input type="checkbox"/> eligible (individually) <input type="checkbox"/> eligible (district) <input type="checkbox"/> not eligible <input type="checkbox"/> not determined		
Other:		

Location Map:



Site Map/plan (include north arrow):



ADDITIONAL INFORMATION:

26. (con't) Description of Environment and Outbuildings.

28. (con't) Further Description of important architectural features.

Three sections: sanctuary, office, and education wing. The sanctuary has slightly lighter brick than the other sections. There are seventeen narrow bays and stone spandrels. A free standing bell tower is situated to the east of the sanctuary. The center point of the gabled roof end projects towards Page with three tall, narrow arched openings. The office complex is probably earlier than the church and has four bays with brick buttresses in front. The education building has a concrete foundation with mixed colored brick. The spandrels are made of headers. It is a three story building, with the ground rising to the rear, so the first story is partly underground in back.

38. (con't) History and Significance.

39 (con't). Sources of information:

ARCHITECTURAL/HISTORIC INVENTORY FORM

1. Survey No. SLAS043-165		2. Survey Name: Modern Church Survey	
3. County: St. Louis		4. Address: 7251 Graham Rd at Carmel Court	
5. City: Hazelwood	Vicinity: <input type="checkbox"/>	6. UTM: / /	7. Township/Range/Section: T: R: S:
8. Historic Name (if known): Apostolic Pentecostal Church of Hazelwood		9. Present/Other name (if known): Beacon Lodge 3	
10. Ownership: <input checked="" type="checkbox"/> Private <input type="checkbox"/> Public		11. Historic Use (if known): Religious	
		11. Current Use: Religious	

ARCHITECTURAL INFORMATION

12. Category of property: <input checked="" type="checkbox"/> building(s) <input type="checkbox"/> site <input type="checkbox"/> structure <input type="checkbox"/> object		19. Chimney placement:	26. Outbuildings (list, describe in box 26 con't):
13. Architectural style or vernacular type:		20. Structural system:	
14. Plan shape: Rectangular		21. Ext. wall cladding: Brick	
15. No. of stories: 1		22. Foundation material:	
16. No. of bays (1 st floor): 6		23. Basement type:	
17. Roof type: Gable		24. Front Porch type:	
18. Roof material: Composite Shingle		25. Acreage (rural): Visible from public road? <input checked="" type="checkbox"/>	27. Changes: <input type="checkbox"/> Addition(s) Date(s): <input type="checkbox"/> Altered Date(s): <input type="checkbox"/> Moved Date(s): <input type="checkbox"/> Other Date(s): Endangered by:
28. Further description of building features and associated resources on continuation page. <input checked="" type="checkbox"/>			

HISTORICAL DATA

29. Construction date:	32. Architect:	35. Previously surveyed? <input type="checkbox"/> Survey name:
30. Significant date/period:	33. Builder:	36. On National Register? <input type="checkbox"/> indiv. <input type="checkbox"/> district Nomination:
31. Area(s) of significance:	34. Original or significant owner:	37. National Register eligible? <input type="checkbox"/> individually eligible <input type="checkbox"/> district potential
38. History and significance on continuation page. <input type="checkbox"/>		
39. Sources of information on continuation page. <input type="checkbox"/>		


OTHER:

40. Current owner/address:	41. Form prepared by (name and organization):	42. Survey date: 2009
		43. Date of revisions:


FOR SHPO USE:

Date entered in inventory:	Level of survey <input type="checkbox"/> reconnaissance <input type="checkbox"/> intensive	Additional research needed? <input type="checkbox"/> yes <input type="checkbox"/> no
National Register Status: <input type="checkbox"/> listed <input type="checkbox"/> in listed district Name: <input type="checkbox"/> pending listing <input type="checkbox"/> eligible (individually) <input type="checkbox"/> eligible (district) <input type="checkbox"/> not eligible <input type="checkbox"/> not determined	Other:	

Location Map:



Site Map/plan (include north arrow):



ADDITIONAL INFORMATION:

26. (con't) Description of Environment and Outbuildings.

28. (con't) Further Description of important architectural features.

The red brick with dark brown brick structure has a very low gabled roof. Each side elevation has six unevenly spaced vertical windows, which are now boarded over. There is a flat roof projection to the north. The street elevation has two vertical lava rock panels.

38. (con't) History and Significance.

39 (con't). Sources of information:

ARCHITECTURAL/HISTORIC INVENTORY FORM

1. Survey No. SLAS043-166		2. Survey Name: Modern Church Survey	
3. County: St. Louis		4. Address: 121 Williams at Gladys	
5. City: Hazelwood	Vicinity: <input type="checkbox"/>	6. UTM: / /	7. Township/Range/Section: T: R: S:
8. Historic Name (if known): Burke City Church of God		9. Present/Other name (if known): Community Christ Fellowship	
10. Ownership: <input checked="" type="checkbox"/> Private <input type="checkbox"/> Public		11. Current Use: Religious	

ARCHITECTURAL INFORMATION

12. Category of property: <input checked="" type="checkbox"/> building(s) <input type="checkbox"/> site <input type="checkbox"/> structure <input type="checkbox"/> object		19. Chimney placement:	26. Outbuildings (list, describe in box 26 con't):
13. Architectural style or vernacular type:		20. Structural system:	
14. Plan shape: A-frame		21. Ext. wall cladding: Brick	
15. No. of stories: 1 front, 2		22. Foundation material: Concrete	
16. No. of bays (1 st floor): 4		23. Basement type:	
17. Roof type: Gable		24. Front Porch type:	
18. Roof material:		25. Acreage (rural): Visible from public road? <input checked="" type="checkbox"/>	27. Changes: <input type="checkbox"/> Addition(s) Date(s): <input type="checkbox"/> Altered Date(s): <input type="checkbox"/> Moved Date(s): <input type="checkbox"/> Other Date(s): Endangered by:
28. Further description of building features and associated resources on continuation page. <input checked="" type="checkbox"/>			

HISTORICAL DATA

29. Construction date:	32. Architect:	35. Previously surveyed? <input type="checkbox"/> Survey name:
30. Significant date/period:	33. Builder:	36. On National Register? <input type="checkbox"/> indiv. <input type="checkbox"/> district Nomination:
31. Area(s) of significance:	34. Original or significant owner:	37. National Register eligible? <input type="checkbox"/> individually eligible <input type="checkbox"/> district potential
38. History and significance on continuation page. <input type="checkbox"/>		
39. Sources of information on continuation page. <input type="checkbox"/>		


OTHER:

40. Current owner/address:	41. Form prepared by (name and organization):	42. Survey date: 2009
		43. Date of revisions:


FOR SHPO USE:

Date entered in inventory:	Level of survey <input type="checkbox"/> reconnaissance <input type="checkbox"/> intensive	Additional research needed? <input type="checkbox"/> yes <input type="checkbox"/> no
National Register Status: <input type="checkbox"/> listed <input type="checkbox"/> in listed district Name: <input type="checkbox"/> pending listing <input type="checkbox"/> eligible (individually) <input type="checkbox"/> eligible (district) <input type="checkbox"/> not eligible <input type="checkbox"/> not determined	Other:	

Location Map:



Site Map/plan (include north arrow):



ADDITIONAL INFORMATION:

26. (con't) Description of Environment and Outbuildings.

28. (con't) Further Description of important architectural features.

The structure is an A-frame with trusses to the ground supporting an overhang on the south elevation. The double door entry is framed in glass panels. A short pylon rises through the overhang to the left of the entry. On the east elevation is a port-cochere. Most of the windows are stained glass. The ground drops a full story in the rear, exposing the concrete basement on the sides, but the north elevation of brick.

38. (con't) History and Significance.

39 (con't). Sources of information:

ARCHITECTURAL/HISTORIC INVENTORY FORM

1. Survey No. SLAS043-167		2. Survey Name: Modern Church Survey	
3. County: St. Louis		4. Address: 6375 Howdershell Rd	
5. City: Hazelwood	Vicinity: <input type="checkbox"/>	6. UTM: / /	7. Township/Range/Section: T: R: S:
8. Historic Name (if known): Chatham Bible Church		9. Present/Other name (if known):	
10. Ownership: <input checked="" type="checkbox"/> Private <input type="checkbox"/> Public		11. Historic Use (if known): Religious	11. Current Use: Religious

ARCHITECTURAL INFORMATION

12. Category of property: <input checked="" type="checkbox"/> building(s) <input type="checkbox"/> site <input type="checkbox"/> structure <input type="checkbox"/> object		19. Chimney placement:	26. Outbuildings (list, describe in box 26 con't):
13. Architectural style or vernacular type:		20. Structural system:	
14. Plan shape:		21. Ext. wall cladding: Brick	
15. No. of stories: 1		22. Foundation material:	
16. No. of bays (1 st floor):		23. Basement type:	
17. Roof type: Gable		24. Front Porch type:	
18. Roof material: Composite Shingle		25. Acreage (rural): Visible from public road? <input checked="" type="checkbox"/>	27. Changes: <input type="checkbox"/> Addition(s) Date(s): <input type="checkbox"/> Altered Date(s): <input type="checkbox"/> Moved Date(s): <input type="checkbox"/> Other Date(s): Endangered by:
28. Further description of building features and associated resources on continuation page. <input checked="" type="checkbox"/>			

HISTORICAL DATA

29. Construction date: 1967; 2001		32. Architect:	35. Previously surveyed? <input type="checkbox"/> Survey name:
30. Significant date/period:		33. Builder:	36. On National Register? <input type="checkbox"/> indiv. <input type="checkbox"/> district Nomination:
31. Area(s) of significance:		34. Original or significant owner:	37. National Register eligible? <input type="checkbox"/> individually eligible <input type="checkbox"/> district potential
38. History and significance on continuation page. <input type="checkbox"/>			
39. Sources of information on continuation page. <input type="checkbox"/>			

OTHER:

40. Current owner/address:	41. Form prepared by (name and organization):	42. Survey date: 2009
		43. Date of revisions:


FOR SHPO USE:

Date entered in inventory:	Level of survey <input type="checkbox"/> reconnaissance <input type="checkbox"/> intensive	Additional research needed? <input type="checkbox"/> yes <input type="checkbox"/> no
National Register Status: <input type="checkbox"/> listed <input type="checkbox"/> in listed district Name: <input type="checkbox"/> pending listing <input type="checkbox"/> eligible (individually) <input type="checkbox"/> eligible (district) <input type="checkbox"/> not eligible <input type="checkbox"/> not determined		
Other:		

Location Map:



Site Map/plan (include north arrow):



ADDITIONAL INFORMATION:

26. (con't) Description of Environment and Outbuildings.

28. (con't) Further Description of important architectural features.

This reddish-coral brick structure is divided into three sections. The six-bay sanctuary is in the middle and has a very steep gable. At the rear, to the west, is an eleven bay addition. The north and west elevations of the addition are covered in corrugated metal and contain no windows. At the southeast corner of the front of the sanctuary is an octagonal addition that contains a new entry.

38. (con't) History and Significance.

39 (con't). Sources of information:

ARCHITECTURAL/HISTORIC INVENTORY FORM

1. Survey No. SLAS043-168		2. Survey Name: Modern Church Survey	
3. County: St. Louis		4. Address: 7222 Graham	
5. City: Hazelwood	Vicinity: <input type="checkbox"/>	6. UTM: / /	7. Township/Range/Section: T: R: S:
8. Historic Name (if known): Church of Christ		9. Present/Other name (if known):	
10. Ownership: <input checked="" type="checkbox"/> Private <input type="checkbox"/> Public		11. Historic Use (if known): Religious	11. Current Use: Religious

ARCHITECTURAL INFORMATION

12. Category of property: <input checked="" type="checkbox"/> building(s) <input type="checkbox"/> site <input type="checkbox"/> structure <input type="checkbox"/> object		19. Chimney placement:	26. Outbuildings (list, describe in box 26 con't):
13. Architectural style or vernacular type:		20. Structural system:	
14. Plan shape:		21. Ext. wall cladding: Brick	
15. No. of stories: 1		22. Foundation material: Concrete Block	
16. No. of bays (1 st floor):		23. Basement type:	27. Changes: <input type="checkbox"/> Addition(s) Date(s): <input type="checkbox"/> Altered Date(s): <input type="checkbox"/> Moved Date(s): <input type="checkbox"/> Other Date(s): Endangered by:
17. Roof type: Gable/Flat		24. Front Porch type:	
18. Roof material: Composite Shingle		25. Acreage (rural): Visible from public road? <input checked="" type="checkbox"/>	
28. Further description of building features and associated resources on continuation page. <input checked="" type="checkbox"/>			

HISTORICAL DATA

29. Construction date:	32. Architect:	35. Previously surveyed? <input type="checkbox"/> Survey name:
30. Significant date/period:	33. Builder:	36. On National Register? <input type="checkbox"/> indiv. <input type="checkbox"/> district Nomination:
31. Area(s) of significance:	34. Original or significant owner:	37. National Register eligible? <input type="checkbox"/> individually eligible <input type="checkbox"/> district potential
38. History and significance on continuation page. <input type="checkbox"/>		
39. Sources of information on continuation page. <input type="checkbox"/>		

OTHER:

40. Current owner/address:	41. Form prepared by (name and organization):	42. Survey date: 2009
		43. Date of revisions:


FOR SHPO USE:

Date entered in inventory:	Level of survey <input type="checkbox"/> reconnaissance <input type="checkbox"/> intensive	Additional research needed? <input type="checkbox"/> yes <input type="checkbox"/> no
National Register Status: <input type="checkbox"/> listed <input type="checkbox"/> in listed district Name: <input type="checkbox"/> pending listing <input type="checkbox"/> eligible (individually) <input type="checkbox"/> eligible (district) <input type="checkbox"/> not eligible <input type="checkbox"/> not determined	Other:	

Location Map:



Site Map/plan (include north arrow):



ADDITIONAL INFORMATION:

26. (con't) Description of Environment and Outbuildings.

28. (con't) Further Description of important architectural features.

The pinkish-brown brick structure has a low gable in the sanctuary with small flat roof projections on each side. The gable has a wide overhang supported by metal poles, creating an arched front porch. There are stacked bricks above the double door entry. There are no windows in the structure.

38. (con't) History and Significance.

39 (con't). Sources of information:

ARCHITECTURAL/HISTORIC INVENTORY FORM

1. Survey No. SLAS043-169		2. Survey Name: Modern Church Survey	
3. County: St. Louis		4. Address: 3740 Dunn Rd	
5. City: Hazelwood	Vicinity: <input type="checkbox"/>	6. UTM: / /	7. Township/Range/Section: T: R: S:
8. Historic Name (if known): Dunn Road Chapel Church of Christ		9. Present/Other name (if known):	
10. Ownership: <input checked="" type="checkbox"/> Private <input type="checkbox"/> Public		11. Historic Use (if known): Religious	11. Current Use: Religious

ARCHITECTURAL INFORMATION

12. Category of property: <input checked="" type="checkbox"/> building(s) <input type="checkbox"/> site <input type="checkbox"/> structure <input type="checkbox"/> object		19. Chimney placement:	26. Outbuildings (list, describe in box 26 con't):
13. Architectural style or vernacular type: Colonial Revival		20. Structural system:	
14. Plan shape: Rectangular		21. Ext. wall cladding: Brick	
15. No. of stories: 1		22. Foundation material:	
16. No. of bays (1 st floor): 5		23. Basement type:	
17. Roof type: Gable		24. Front Porch type:	
18. Roof material: Composite Shingle		25. Acreage (rural): Visible from public road? <input checked="" type="checkbox"/>	27. Changes: <input type="checkbox"/> Addition(s) Date(s): <input type="checkbox"/> Altered Date(s): <input type="checkbox"/> Moved Date(s): <input type="checkbox"/> Other Date(s): Endangered by:
28. Further description of building features and associated resources on continuation page. <input checked="" type="checkbox"/>			

HISTORICAL DATA

29. Construction date:	32. Architect:	35. Previously surveyed? <input type="checkbox"/> Survey name:
30. Significant date/period:	33. Builder:	36. On National Register? <input type="checkbox"/> indiv. <input type="checkbox"/> district Nomination:
31. Area(s) of significance:	34. Original or significant owner:	37. National Register eligible? <input type="checkbox"/> individually eligible <input type="checkbox"/> district potential
38. History and significance on continuation page. <input type="checkbox"/>		
39. Sources of information on continuation page. <input type="checkbox"/>		

OTHER:

40. Current owner/address:	41. Form prepared by (name and organization):	42. Survey date: 2009
		43. Date of revisions:


FOR SHPO USE:

Date entered in inventory:	Level of survey <input type="checkbox"/> reconnaissance <input type="checkbox"/> intensive	Additional research needed? <input type="checkbox"/> yes <input type="checkbox"/> no
National Register Status: <input type="checkbox"/> listed <input type="checkbox"/> in listed district Name: <input type="checkbox"/> pending listing <input type="checkbox"/> eligible (individually) <input type="checkbox"/> eligible (district) <input type="checkbox"/> not eligible <input type="checkbox"/> not determined	Other:	

Location Map:



Site Map/plan (include north arrow):



ADDITIONAL INFORMATION:

26. (con't) Description of Environment and Outbuildings.

28. (con't) Further Description of important architectural features.

The front double door entry is framed by pilasters and has a broken pediment. There are paired fluted piers supporting a dentalled pediment with a fan light in the gable. The front cornice has dentalled moldings. Each bay has six/six double hung windows with plaster semi-circular arches above set in raised brick surrounds. All four corners of the structure have quoining. The rear elevation is blank. A steeple sits on the roof ridge.

38. (con't) History and Significance.

39 (con't). Sources of information:

ARCHITECTURAL/HISTORIC INVENTORY FORM

1. Survey No. SLAS043-170		2. Survey Name: Modern Church Survey	
3. County: St. Louis		4. Address: 8610 Latty Ave	
5. City: Hazelwood	Vicinity: <input type="checkbox"/>	6. UTM: / /	7. Township/Range/Section: T: R: S:
8. Historic Name (if known): Hazelwood Bible Chapel		9. Present/Other name (if known): Saints of God Missionary Baptist Church	
10. Ownership: <input checked="" type="checkbox"/> Private <input type="checkbox"/> Public		11. Historic Use (if known): Religious	11. Current Use: Religious

ARCHITECTURAL INFORMATION

12. Category of property: <input checked="" type="checkbox"/> building(s) <input type="checkbox"/> site <input type="checkbox"/> structure <input type="checkbox"/> object		19. Chimney placement:	26. Outbuildings (list, describe in box 26 con't):
13. Architectural style or vernacular type:		20. Structural system:	
14. Plan shape: L		21. Ext. wall cladding: Brick	
15. No. of stories: 1 Front, 2		22. Foundation material: Concrete Block	
16. No. of bays (1 st floor):		23. Basement type:	
17. Roof type: Gable		24. Front Porch type:	27. Changes: <input type="checkbox"/> Addition(s) Date(s): <input type="checkbox"/> Altered Date(s): <input type="checkbox"/> Moved Date(s): <input type="checkbox"/> Other Date(s): Endangered by:
18. Roof material: Composite Shingle		25. Acreage (rural): Visible from public road? <input checked="" type="checkbox"/>	
28. Further description of building features and associated resources on continuation page. <input checked="" type="checkbox"/>			

HISTORICAL DATA

29. Construction date: 1960	32. Architect:	35. Previously surveyed? <input type="checkbox"/> Survey name:
30. Significant date/period:	33. Builder:	36. On National Register? <input type="checkbox"/> indiv. <input type="checkbox"/> district Nomination:
31. Area(s) of significance:	34. Original or significant owner:	37. National Register eligible? <input type="checkbox"/> individually eligible <input type="checkbox"/> district potential
38. History and significance on continuation page. <input type="checkbox"/>		
39. Sources of information on continuation page. <input type="checkbox"/>		


OTHER:

40. Current owner/address:	41. Form prepared by (name and organization):	42. Survey date: 2009
		43. Date of revisions:


FOR SHPO USE:

Date entered in inventory:	Level of survey <input type="checkbox"/> reconnaissance <input type="checkbox"/> intensive	Additional research needed? <input type="checkbox"/> yes <input type="checkbox"/> no
National Register Status: <input type="checkbox"/> listed <input type="checkbox"/> in listed district Name: <input type="checkbox"/> pending listing <input type="checkbox"/> eligible (individually) <input type="checkbox"/> eligible (district) <input type="checkbox"/> not eligible <input type="checkbox"/> not determined	Other:	

Location Map:



Site Map/plan (include north arrow):



ADDITIONAL INFORMATION:

26. (con't) Description of Environment and Outbuildings.

28. (con't) Further Description of important architectural features.

This red brick sanctuary runs north-south. The front elevation has a pattern of raised brick in the shape of a cross. The prow at the north end is of random coarse limestone with a narrow band of colored glass windows on each side of the prow. The three bays of the sanctuary contain alternating red and green glass windows. An six-bay wing with a concrete block foundation runs east west and is red brick on the lower half of the structure and orange brick on the upper half, divided by a stone string coarse. A tower is situated in the corner between the sanctuary and the wing. The tower is a brick pylon with three-bay supporting wings on the east and west. A copper obelisk spire sits atop the tower. It contains rounded open arches and squares of concrete grill work.

38. (con't) History and Significance.

39 (con't). Sources of information:

ARCHITECTURAL/HISTORIC INVENTORY FORM

1. Survey No. SLAS043-171		2. Survey Name: Modern Church Survey	
3. County: St. Louis		4. Address: 306 Taylor Rd	
5. City: Hazelwood	Vicinity: <input type="checkbox"/>	6. UTM: / /	7. Township/Range/Section: T: R: S:
8. Historic Name (if known): Hazelwood Presbyterian Church		9. Present/Other name (if known): Christ Presbyterian Church	
10. Ownership: <input checked="" type="checkbox"/> Private <input type="checkbox"/> Public		11. Historic Use (if known): Religious	11. Current Use: Religious

ARCHITECTURAL INFORMATION

12. Category of property: <input checked="" type="checkbox"/> building(s) <input type="checkbox"/> site <input type="checkbox"/> structure <input type="checkbox"/> object		19. Chimney placement:	26. Outbuildings (list, describe in box 26 con't):
13. Architectural style or vernacular type:		20. Structural system:	
14. Plan shape: Rectangular		21. Ext. wall cladding:	
15. No. of stories: 1		22. Foundation material: Concrete Block	
16. No. of bays (1 st floor): 1		23. Basement type:	
17. Roof type: A-frame		24. Front Porch type:	
18. Roof material: Composite Shingle		25. Acreage (rural): Visible from public road? <input checked="" type="checkbox"/>	27. Changes: <input type="checkbox"/> Addition(s) Date(s): <input type="checkbox"/> Altered Date(s): <input type="checkbox"/> Moved Date(s): <input type="checkbox"/> Other Date(s): Endangered by:
28. Further description of building features and associated resources on continuation page. <input checked="" type="checkbox"/>			

HISTORICAL DATA

29. Construction date:	32. Architect:	35. Previously surveyed? <input type="checkbox"/> Survey name:
30. Significant date/period:	33. Builder:	36. On National Register? <input type="checkbox"/> indiv. <input type="checkbox"/> district Nomination:
31. Area(s) of significance:	34. Original or significant owner:	37. National Register eligible? <input type="checkbox"/> individually eligible <input type="checkbox"/> district potential
38. History and significance on continuation page. <input type="checkbox"/>		
39. Sources of information on continuation page. <input type="checkbox"/>		

OTHER:

40. Current owner/address:	41. Form prepared by (name and organization):	42. Survey date: 2009
		43. Date of revisions:


FOR SHPO USE:

Date entered in inventory:	Level of survey <input type="checkbox"/> reconnaissance <input type="checkbox"/> intensive	Additional research needed? <input type="checkbox"/> yes <input type="checkbox"/> no
National Register Status: <input type="checkbox"/> listed <input type="checkbox"/> in listed district Name: <input type="checkbox"/> pending listing <input type="checkbox"/> eligible (individually) <input type="checkbox"/> eligible (district) <input type="checkbox"/> not eligible <input type="checkbox"/> not determined	Other:	

Location Map:



Site Map/plan (include north arrow):



ADDITIONAL INFORMATION:

26. (con't) Description of Environment and Outbuildings.

28. (con't) Further Description of important architectural features.

The structure faces north, and the entire width narrows towards the south. The north elevation has vertical metal siding and long strip windows. The roof rises to the south, with the side flaring outward to the north, creating an irregular sloping surface. Five major roof beams come to the ground, but now have additional vertical supports. There is a separate square, flat-roof concrete block building.

38. (con't) History and Significance.

39 (con't). Sources of information:

ARCHITECTURAL/HISTORIC INVENTORY FORM

1. Survey No. SLAS043-172		2. Survey Name: Modern Church Survey	
3. County: St. Louis		4. Address: 7380 Howdershell at Avion Way	
5. City: Hazelwood	Vicinity: <input type="checkbox"/>	6. UTM: / /	7. Township/Range/Section: T: R: S:
8. Historic Name (if known): Lutheran Church of the Good Shepherd		9. Present/Other name (if known):	
10. Ownership: <input checked="" type="checkbox"/> Private <input type="checkbox"/> Public		11. Historic Use (if known): Religious	11. Current Use: Religious

ARCHITECTURAL INFORMATION

12. Category of property: <input checked="" type="checkbox"/> building(s) <input type="checkbox"/> site <input type="checkbox"/> structure <input type="checkbox"/> object		19. Chimney placement:	26. Outbuildings (list, describe in box 26 con't):
13. Architectural style or vernacular type:		20. Structural system:	
14. Plan shape: Irregular		21. Ext. wall cladding: Brick	
15. No. of stories: 1 Front, 2		22. Foundation material:	
16. No. of bays (1 st floor):		23. Basement type:	27. Changes: <input type="checkbox"/> Addition(s) Date(s): <input type="checkbox"/> Altered Date(s): <input type="checkbox"/> Moved Date(s): <input type="checkbox"/> Other Date(s): Endangered by:
17. Roof type: Gable/Flat		24. Front Porch type:	
18. Roof material: Composite Shingle		25. Acreage (rural): Visible from public road? <input checked="" type="checkbox"/>	
28. Further description of building features and associated resources on continuation page. <input checked="" type="checkbox"/>			

HISTORICAL DATA

29. Construction date:	32. Architect:	35. Previously surveyed? <input type="checkbox"/> Survey name:
30. Significant date/period:	33. Builder:	36. On National Register? <input type="checkbox"/> indiv. <input type="checkbox"/> district Nomination:
31. Area(s) of significance:	34. Original or significant owner:	37. National Register eligible? <input type="checkbox"/> individually eligible <input type="checkbox"/> district potential
38. History and significance on continuation page. <input type="checkbox"/>		
39. Sources of information on continuation page. <input type="checkbox"/>		


OTHER:

40. Current owner/address:	41. Form prepared by (name and organization):	42. Survey date: 2009
		43. Date of revisions:


FOR SHPO USE:

Date entered in inventory:	Level of survey <input type="checkbox"/> reconnaissance <input type="checkbox"/> intensive	Additional research needed? <input type="checkbox"/> yes <input type="checkbox"/> no
National Register Status: <input type="checkbox"/> listed <input type="checkbox"/> in listed district Name: <input type="checkbox"/> pending listing <input type="checkbox"/> eligible (individually) <input type="checkbox"/> eligible (district) <input type="checkbox"/> not eligible <input type="checkbox"/> not determined	Other:	

Location Map:



Site Map/plan (include north arrow):



ADDITIONAL INFORMATION:

26. (con't) Description of Environment and Outbuildings.

28. (con't) Further Description of important architectural features.

The sanctuary contains banks of four windows in the bays. The north elevation has stained glass windows and there are clerestory stained glass windows on each side elevations. A soldier course runs along the flat roof front elevation.

38. (con't) History and Significance.

39 (con't). Sources of information:

ARCHITECTURAL/HISTORIC INVENTORY FORM

1. Survey No. SLAS043-173		2. Survey Name: Modern Church Survey	
3. County: St. Louis		4. Address: 191 Anastasia at Sedonia	
5. City: Hazelwood	Vicinity: <input type="checkbox"/>	6. UTM: / /	7. Township/Range/Section: T: R: S:
8. Historic Name (if known): Midwest Church of Christ		9. Present/Other name (if known): New Beginnings Christian Fellowship	
10. Ownership: <input checked="" type="checkbox"/> Private <input type="checkbox"/> Public		11. Historic Use (if known): Religious	
		11. Current Use: Religious	

ARCHITECTURAL INFORMATION

12. Category of property: <input checked="" type="checkbox"/> building(s) <input type="checkbox"/> site <input type="checkbox"/> structure <input type="checkbox"/> object		19. Chimney placement:	26. Outbuildings (list, describe in box 26 cont):
13. Architectural style or vernacular type:		20. Structural system:	
14. Plan shape: Irregular		21. Ext. wall cladding: Vinyl Siding	
15. No. of stories: 1		22. Foundation material: Concrete Block/Poured Concrete	
16. No. of bays (1 st floor): 3		23. Basement type:	
17. Roof type: Gable		24. Front Porch type:	
18. Roof material: Composite Shingle		25. Acreage (rural): Visible from public road? <input checked="" type="checkbox"/>	27. Changes: <input type="checkbox"/> Addition(s) Date(s): <input type="checkbox"/> Altered Date(s): <input type="checkbox"/> Moved Date(s): <input type="checkbox"/> Other Date(s): Endangered by:
28. Further description of building features and associated resources on continuation page. <input checked="" type="checkbox"/>			

HISTORICAL DATA

29. Construction date:	32. Architect:	35. Previously surveyed? <input type="checkbox"/> Survey name:
30. Significant date/period:	33. Builder:	36. On National Register? <input type="checkbox"/> indiv. <input type="checkbox"/> district Nomination:
31. Area(s) of significance:	34. Original or significant owner:	37. National Register eligible? <input type="checkbox"/> individually eligible <input type="checkbox"/> district potential
38. History and significance on continuation page. <input type="checkbox"/>		
39. Sources of information on continuation page. <input type="checkbox"/>		


OTHER:

40. Current owner/address:	41. Form prepared by (name and organization):	42. Survey date: 2009
		43. Date of revisions:


FOR SHPO USE:

Date entered in inventory:	Level of survey <input type="checkbox"/> reconnaissance <input type="checkbox"/> intensive	Additional research needed? <input type="checkbox"/> yes <input type="checkbox"/> no
National Register Status: <input type="checkbox"/> listed <input type="checkbox"/> in listed district Name: <input type="checkbox"/> pending listing <input type="checkbox"/> eligible (individually) <input type="checkbox"/> eligible (district) <input type="checkbox"/> not eligible <input type="checkbox"/> not determined	Other:	

Location Map:



Site Map/plan (include north arrow):



ADDITIONAL INFORMATION:

26. (con't) Description of Environment and Outbuildings.

28. (con't) Further Description of important architectural features.

Structure has a one bay vestibule with a front gabled porch and wrought iron railings and posts. The original structure has a concrete block foundation, but the addition has a poured concrete foundation.

38. (con't) History and Significance.

39 (con't). Sources of information:

ARCHITECTURAL/HISTORIC INVENTORY FORM

1. Survey No. SLAS043-174		2. Survey Name: Modern Church Survey	
3. County: St. Louis		4. Address: 75 Williams/126 Flora Ave	
5. City: Hazelwood	Vicinity: <input type="checkbox"/>	6. UTM: / /	7. Township/Range/Section: T: R: S:
8. Historic Name (if known): Park Baptist Church		9. Present/Other name (if known): Total Praise & Worship Center	
10. Ownership: <input checked="" type="checkbox"/> Private <input type="checkbox"/> Public		11. Current Use: Religious	
11. Historic Use (if known): Religious			

ARCHITECTURAL INFORMATION

12. Category of property: <input checked="" type="checkbox"/> building(s) <input type="checkbox"/> site <input type="checkbox"/> structure <input type="checkbox"/> object		19. Chimney placement:	26. Outbuildings (list, describe in box 26 con't): One story, vinyl-sided house on the property at 84 Williams
13. Architectural style or vernacular type:		20. Structural system:	
14. Plan shape: Rectangular		21. Ext. wall cladding: Brick	
15. No. of stories: 2		22. Foundation material:	
16. No. of bays (1 st floor): 10		23. Basement type:	27. Changes: <input type="checkbox"/> Addition(s) Date(s): <input type="checkbox"/> Altered Date(s): <input type="checkbox"/> Moved Date(s): <input type="checkbox"/> Other Date(s): Endangered by:
17. Roof type: Gable		24. Front Porch type:	
18. Roof material:		25. Acreage (rural): Visible from public road? <input checked="" type="checkbox"/>	
28. Further description of building features and associated resources on continuation page. <input checked="" type="checkbox"/>			

HISTORICAL DATA

29. Construction date:	32. Architect:	35. Previously surveyed? <input type="checkbox"/> Survey name:
30. Significant date/period:	33. Builder:	36. On National Register? <input type="checkbox"/> indiv. <input type="checkbox"/> district Nomination:
31. Area(s) of significance:	34. Original or significant owner:	37. National Register eligible? <input type="checkbox"/> individually eligible <input type="checkbox"/> district potential
38. History and significance on continuation page. <input type="checkbox"/>		
39. Sources of information on continuation page. <input type="checkbox"/>		

OTHER:

40. Current owner/address:	41. Form prepared by (name and organization):	42. Survey date: 2009
		43. Date of revisions:


FOR SHPO USE:

Date entered in inventory:	Level of survey <input type="checkbox"/> reconnaissance <input type="checkbox"/> intensive	Additional research needed? <input type="checkbox"/> yes <input type="checkbox"/> no
National Register Status: <input type="checkbox"/> listed <input type="checkbox"/> in listed district Name: <input type="checkbox"/> pending listing <input type="checkbox"/> eligible (individually) <input type="checkbox"/> eligible (district) <input type="checkbox"/> not eligible <input type="checkbox"/> not determined	Other:	

Location Map:



Site Map/plan (include north arrow):



ADDITIONAL INFORMATION:

26. (con't) Description of Environment and Outbuildings.
Structure sits back from the road.

28. (con't) Further Description of important architectural features.
This structure has a low gabled roof with a wide overhang. The south elevation has celadon colored tiles in a geometric square-like design. There is an eight-bay, 2-story addition to the north of the sanctuary. It is of brick, stone, and vinyl siding with a concrete basement.

38. (con't) History and Significance.

39 (con't). Sources of information:

ARCHITECTURAL/HISTORIC INVENTORY FORM

1. Survey No. SLAS043-175		2. Survey Name: Modern Church Survey	
3. County: St. Louis		4. Address: 8390 Latty Ave	
5. City: Hazelwood	Vicinity: <input type="checkbox"/>	6. UTM: / /	7. Township/Range/Section: T: R: S:
8. Historic Name (if known): St. Bartholomew Catholic Church		9. Present/Other name (if known): Crossroads Church; Ferguson/Florissant Latty Early Education Center	
10. Ownership: <input checked="" type="checkbox"/> Private <input type="checkbox"/> Public		11. Historic Use (if known): Religious	11. Current Use: Religious

ARCHITECTURAL INFORMATION

12. Category of property: <input checked="" type="checkbox"/> building(s) <input type="checkbox"/> site <input type="checkbox"/> structure <input type="checkbox"/> object		19. Chimney placement:	26. Outbuildings (list, describe in box 26 con't):
13. Architectural style or vernacular type: Mid-Century Modern		20. Structural system:	
14. Plan shape: Irregular		21. Ext. wall cladding: Brick	
15. No. of stories: 1		22. Foundation material:	
16. No. of bays (1 st floor):		23. Basement type:	27. Changes: <input type="checkbox"/> Addition(s) Date(s): <input type="checkbox"/> Altered Date(s): <input type="checkbox"/> Moved Date(s): <input type="checkbox"/> Other Date(s): Endangered by:
17. Roof type: Flat		24. Front Porch type:	
18. Roof material:		25. Acreage (rural): Visible from public road? <input checked="" type="checkbox"/>	
28. Further description of building features and associated resources on continuation page. <input checked="" type="checkbox"/>			

HISTORICAL DATA

29. Construction date: 1959	32. Architect: Murphy & Mackey	35. Previously surveyed? <input type="checkbox"/> Survey name:
30. Significant date/period:	33. Builder: George Moeller	36. On National Register? <input type="checkbox"/> indiv. <input type="checkbox"/> district Nomination:
31. Area(s) of significance:	34. Original or significant owner:	37. National Register eligible? <input type="checkbox"/> individually eligible <input type="checkbox"/> district potential
38. History and significance on continuation page. <input type="checkbox"/>		
39. Sources of information on continuation page. <input type="checkbox"/>		

OTHER:

40. Current owner/address:	41. Form prepared by (name and organization): Catie Myers, St. Louis County Parks	42. Survey date: 2009
		43. Date of revisions: 8/2010



FOR SHPO USE:

Date entered in inventory:	Level of survey <input type="checkbox"/> reconnaissance <input type="checkbox"/> intensive	Additional research needed? <input type="checkbox"/> yes <input type="checkbox"/> no
----------------------------	---	---

<p>National Register Status: <input type="checkbox"/> listed <input type="checkbox"/> in listed district</p> <p>Name: <input type="checkbox"/> pending listing <input type="checkbox"/> eligible (individually) <input type="checkbox"/> eligible (district) <input type="checkbox"/> not eligible <input type="checkbox"/> not determined</p>	<p>Other:</p>
--	---------------

Location Map:

Site Map/plan (include north arrow):



ADDITIONAL INFORMATION:

26. (con't) Description of Environment and Outbuildings.

28. (con't) Further Description of important architectural features.

The structure is constructed like an education building, with classroom windows. A slight recess located above the windows and below the roof creates a frieze. There is a multipurpose room at the west end of the structure with three wide bays of three windows each and a blank façade on the west elevation.

38. (con't) History and Significance.

39 (con't). Sources of information:



ARCHITECTURAL/HISTORIC INVENTORY FORM

1. Survey No. SLAS043-176		2. Survey Name: Modern Church Survey	
3. County: St. Louis		4. Address: 615 Dunn Rd	
5. City: Hazelwood	Vicinity: <input type="checkbox"/>	6. UTM: / /	7. Township/Range/Section: T: R: S:
8. Historic Name (if known): St. Martin de Porres		9. Present/Other name (if known):	
10. Ownership: <input checked="" type="checkbox"/> Private <input type="checkbox"/> Public		11. Historic Use (if known): Religious	11. Current Use: Religious

ARCHITECTURAL INFORMATION

12. Category of property: <input checked="" type="checkbox"/> building(s) <input type="checkbox"/> site <input type="checkbox"/> structure <input type="checkbox"/> object		19. Chimney placement:	26. Outbuildings (list, describe in box 26 con't):
13. Architectural style or vernacular type: Mid-Century Modern		20. Structural system:	
14. Plan shape: Parabolic		21. Ext. wall cladding: Concrete	
15. No. of stories: 1		22. Foundation material:	
16. No. of bays (1 st floor):		23. Basement type:	
17. Roof type: Irregular		24. Front Porch type:	
18. Roof material:		25. Acreage (rural): Visible from public road? <input checked="" type="checkbox"/>	27. Changes: <input checked="" type="checkbox"/> Addition(s) Date(s): 1967 <input type="checkbox"/> Altered Date(s): <input type="checkbox"/> Moved Date(s): <input type="checkbox"/> Other Date(s): Endangered by:
28. Further description of building features and associated resources on continuation page. <input checked="" type="checkbox"/>			

HISTORICAL DATA

29. Construction date: 1963		32. Architect: Rodriguez Design Associates – John C. McEwen	35. Previously surveyed? <input type="checkbox"/> Survey name:
30. Significant date/period:		33. Builder: Lecoutour Construction Co.	36. On National Register? <input type="checkbox"/> indiv. <input type="checkbox"/> district Nomination:
31. Area(s) of significance:		34. Original or significant owner:	37. National Register eligible? <input type="checkbox"/> individually eligible <input type="checkbox"/> district potential
38. History and significance on continuation page. <input checked="" type="checkbox"/>			
39. Sources of information on continuation page. <input checked="" type="checkbox"/>			

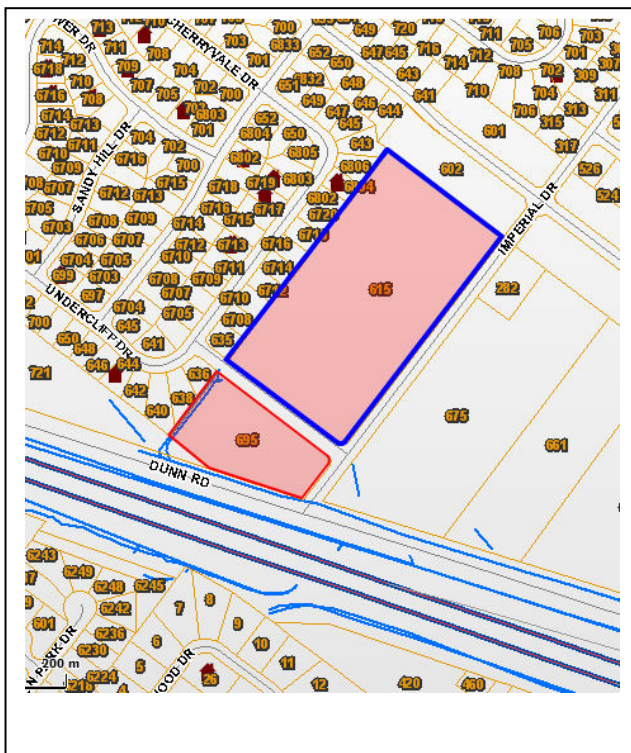
OTHER:

40. Current owner/address: St. Louis County Catholic Church Real Estate, 615 Dunn, 63042		41. Form prepared by (name and organization): Catie Myers, St. Louis County Parks	42. Survey date: 2009
			43. Date of revisions: 8/2010

FOR SHPO USE:

Date entered in inventory:	Level of survey <input type="checkbox"/> reconnaissance <input type="checkbox"/> intensive	Additional research needed? <input type="checkbox"/> yes <input type="checkbox"/> no
National Register Status: <input type="checkbox"/> listed <input type="checkbox"/> in listed district Name: <input type="checkbox"/> pending listing <input type="checkbox"/> eligible (individually) <input type="checkbox"/> eligible (district) <input type="checkbox"/> not eligible <input type="checkbox"/> not determined		Other:

Location Map:



Site Map/plan (include north arrow):



ADDITIONAL INFORMATION:

26. (con't) Description of Environment and Outbuildings.

The property consists of two lots: the first 2.47 acre grassy lot is located at the northwest corner of Dunn Road and Imperial Drive, and the second 9.48 acre lot is located just to the northeast of the first. The sanctuary sits on the 9.48 acre lot at the northwest end and the school at the southwestern corner. Paved parking lots are located between the church and school and in the northeast quadrant of the property, with access roads off Imperial Drive. Landscaping has been done around the church and school.

28. (con't) Further Description of important architectural features.

The sanctuary is parabolic in shape, with a semi-circular apse at the north end and a triangular vestibule at the southern end. Mirroring Le Corbusier's Chapel of Notre Dame in France, the sanctuary has a swooping roofline with white concrete walls giving the structure sculptural form. Small, vertical, blue stained glass windows with semi-circular bottoms are positioned at the top of the wall and run around the entire sanctuary (the parabolic shape). From the interior of the worship space, the curved roofline is visible, gradually reaching the full height in the apse. A copper spire sits at the northern end of the roof.

38. (con't) History and Significance.

St. Martin de Porres was officially established on September 30, 1962 to serve the Hazelwood area and the fringes of St. Ferdinand and St. Mary's churches, both of which were overcrowded due to an influx of population. Initially, the congregation purchased a piece of property west of Howdershell Road, but it was later decided that that was not an ideal location. The Joseph Knobbe family, who owned the property the church currently sits on, traded their land for the congregation's property on Howdershell. The church first met in the Knobbe summer kitchen, then moved to Elm Grove School Auditorium until the sanctuary was completed. Ground was broken in January of 1963 for a church and school designed by John C. McEwen of Rodriguez Design Associates at a cost of \$336,101, and was completed by August of that year. In 1967, a school addition designed by architects A.F. & Arthur Stauder (general contractor was R. Conley Construction Co.) was completed.

McEwen's (Rodriguez Design Associates) design of St. Martin de Porres reflects some of the design concepts inspired by Le Corbusier's Chapel of Notre Dame due Haut in Ronchamps, France (1955). The swooping roofline, white concrete shell, and deeply inset stained glass windows that are present in St. Martin de Porres are also present in Rodriguez Design Associate's 1964 design of St. Clare of Assisi Church in Ellisville.

39 (con't). Sources of information:



[Powers, Rob. "The Beauty of Modernism." *Built St. Louis*. Web. 10 June 2010.](#)

St. Martin de Porres Log Book. St. Louis, MO: St. Martin de Porres, n.d. Catholic Archdiocese of St. Louis Archives.

Photographs from *Built St. Louis* website.









ARCHITECTURAL/HISTORIC INVENTORY FORM

1. Survey No. SLAS043-177		2. Survey Name: Modern Church Survey	
3. County: St. Louis		4. Address: 12550 Missouri Bottom Rd	
5. City: Hazelwood	Vicinity: <input type="checkbox"/>	6. UTM: / /	7. Township/Range/Section: T: R: S:
8. Historic Name (if known): Villebrook Baptist Church		9. Present/Other name (if known):	
10. Ownership: <input checked="" type="checkbox"/> Private <input type="checkbox"/> Public		11. Historic Use (if known): Religious	11. Current Use: Religious

ARCHITECTURAL INFORMATION

12. Category of property: <input checked="" type="checkbox"/> building(s) <input type="checkbox"/> site <input type="checkbox"/> structure <input type="checkbox"/> object		19. Chimney placement:	26. Outbuildings (list, describe in box 26 con't):
13. Architectural style or vernacular type:		20. Structural system:	
14. Plan shape: Rectangular		21. Ext. wall cladding: Brick	
15. No. of stories: 1		22. Foundation material:	
16. No. of bays (1 st floor): 13		23. Basement type:	
17. Roof type: Gable		24. Front Porch type:	
18. Roof material: Composite Shingle		25. Acreage (rural): Visible from public road? <input checked="" type="checkbox"/>	27. Changes: <input type="checkbox"/> Addition(s) Date(s): <input type="checkbox"/> Altered Date(s): <input type="checkbox"/> Moved Date(s): <input type="checkbox"/> Other Date(s): Endangered by:
28. Further description of building features and associated resources on continuation page. <input checked="" type="checkbox"/>			

HISTORICAL DATA

29. Construction date: 1966	32. Architect:	35. Previously surveyed? <input type="checkbox"/> Survey name:
30. Significant date/period:	33. Builder:	36. On National Register? <input type="checkbox"/> indiv. <input type="checkbox"/> district Nomination:
31. Area(s) of significance:	34. Original or significant owner:	37. National Register eligible? <input type="checkbox"/> individually eligible <input type="checkbox"/> district potential
38. History and significance on continuation page. <input type="checkbox"/>		
39. Sources of information on continuation page. <input type="checkbox"/>		

OTHER:

40. Current owner/address:	41. Form prepared by (name and organization):	42. Survey date: 2009
		43. Date of revisions:


FOR SHPO USE:

Date entered in inventory:	Level of survey <input type="checkbox"/> reconnaissance <input type="checkbox"/> intensive	Additional research needed? <input type="checkbox"/> yes <input type="checkbox"/> no
National Register Status: <input type="checkbox"/> listed <input type="checkbox"/> in listed district Name: <input type="checkbox"/> pending listing <input type="checkbox"/> eligible (individually) <input type="checkbox"/> eligible (district) <input type="checkbox"/> not eligible <input type="checkbox"/> not determined	Other:	

Location Map:



Site Map/plan (include north arrow):



ADDITIONAL INFORMATION:

26. (con't) Description of Environment and Outbuildings.

28. (con't) Further Description of important architectural features.

The front elevation of the orange brick structure has returns to the cornice line broken by a three-bay recessed entry with white tile. There are four posts covered in vinyl siding. A long, modern handicap ramp leads up to the entry. Each side elevation has six/six double hung windows with an ornamental keystone over each. There are six bays on either side of the side entry. The southeast elevation contains an elevator. A white steeple sits on the roof ridge.

38. (con't) History and Significance.

39 (con't). Sources of information:

ARCHITECTURAL/HISTORIC INVENTORY FORM

1. Survey No. SLAS043-178		2. Survey Name: Modern Church Survey	
3. County: St. Louis		4. Address: 6439 St. Louis Ave	
5. City: Hillsdale	Vicinity: <input type="checkbox"/>	6. UTM: / /	7. Township/Range/Section: T: R: S:
8. Historic Name (if known): Grace Tabernacle Church		9. Present/Other name (if known): Ministry of Reconciliation	
10. Ownership: <input checked="" type="checkbox"/> Private <input type="checkbox"/> Public		11. Historic Use (if known): Religious	11. Current Use: Religious

ARCHITECTURAL INFORMATION

12. Category of property: <input checked="" type="checkbox"/> building(s) <input type="checkbox"/> site <input type="checkbox"/> structure <input type="checkbox"/> object		19. Chimney placement:	26. Outbuildings (list, describe in box 26 con't):
13. Architectural style or vernacular type:		20. Structural system:	
14. Plan shape:		21. Ext. wall cladding: Vinyl Siding	
15. No. of stories:		22. Foundation material: Concrete block	
16. No. of bays (1 st floor): 2		23. Basement type:	
17. Roof type: Pyramidal		24. Front Porch type:	
18. Roof material: Composite Shingle		25. Acreage (rural): Visible from public road? <input checked="" type="checkbox"/>	27. Changes: <input type="checkbox"/> Addition(s) Date(s): <input type="checkbox"/> Altered Date(s): <input type="checkbox"/> Moved Date(s): <input type="checkbox"/> Other Date(s): Endangered by:
28. Further description of building features and associated resources on continuation page. <input checked="" type="checkbox"/>			

HISTORICAL DATA

29. Construction date:	32. Architect:	35. Previously surveyed? <input type="checkbox"/> Survey name:
30. Significant date/period:	33. Builder:	36. On National Register? <input type="checkbox"/> indiv. <input type="checkbox"/> district Nomination:
31. Area(s) of significance:	34. Original or significant owner:	37. National Register eligible? <input type="checkbox"/> individually eligible <input type="checkbox"/> district potential
38. History and significance on continuation page. <input type="checkbox"/>		
39. Sources of information on continuation page. <input type="checkbox"/>		

OTHER:

40. Current owner/address:	41. Form prepared by (name and organization):	42. Survey date: 2009
		43. Date of revisions:


FOR SHPO USE:

Date entered in inventory:	Level of survey <input type="checkbox"/> reconnaissance <input type="checkbox"/> intensive	Additional research needed? <input type="checkbox"/> yes <input type="checkbox"/> no
National Register Status: <input type="checkbox"/> listed <input type="checkbox"/> in listed district Name: <input type="checkbox"/> pending listing <input type="checkbox"/> eligible (individually) <input type="checkbox"/> eligible (district) <input type="checkbox"/> not eligible <input type="checkbox"/> not determined	Other:	

Location Map:



Site Map/plan (include north arrow):



ADDITIONAL INFORMATION:

26. (con't) Description of Environment and Outbuildings.

The structure sits adjacent to the east side of Greenwood Cemetery.

28. (con't) Further Description of important architectural features.

This one-story framed structure has a two-story wing to the north. The east and west elevations have two picture windows in each. The basement windows have been filled in with vinyl siding. There is a short tower over the double-door main entry.

38. (con't) History and Significance.

39 (con't). Sources of information:

ARCHITECTURAL/HISTORIC INVENTORY FORM

1. Survey No. SLAS043-179		2. Survey Name: Modern Church Survey	
3. County: St. Louis		4. Address: 2147 Kienlen Ave at Bailey Place	
5. City: Hillsdale	Vicinity: <input type="checkbox"/>	6. UTM: / /	7. Township/Range/Section: T: R: S:
8. Historic Name (if known): Rose of Sharon Full Gospel Temple		9. Present/Other name (if known): Church of Apostolic Light	
10. Ownership: <input checked="" type="checkbox"/> Private <input type="checkbox"/> Public		11. Current Use: Religious	

ARCHITECTURAL INFORMATION

12. Category of property: <input checked="" type="checkbox"/> building(s) <input type="checkbox"/> site <input type="checkbox"/> structure <input type="checkbox"/> object		19. Chimney placement:	26. Outbuildings (list, describe in box 26 con't):
13. Architectural style or vernacular type:		20. Structural system:	
14. Plan shape:		21. Ext. wall cladding: Brick/Vinyl Siding	
15. No. of stories: 1		22. Foundation material:	
16. No. of bays (1 st floor):		23. Basement type:	
17. Roof type: Gable		24. Front Porch type:	
18. Roof material: Composite Shingle		25. Acreage (rural): Visible from public road? <input checked="" type="checkbox"/>	27. Changes: <input type="checkbox"/> Addition(s) Date(s): <input type="checkbox"/> Altered Date(s): <input type="checkbox"/> Moved Date(s): <input type="checkbox"/> Other Date(s): Endangered by:
28. Further description of building features and associated resources on continuation page. <input checked="" type="checkbox"/>			

HISTORICAL DATA

29. Construction date:	32. Architect:	35. Previously surveyed? <input type="checkbox"/> Survey name:
30. Significant date/period:	33. Builder:	36. On National Register? <input type="checkbox"/> indiv. <input type="checkbox"/> district Nomination:
31. Area(s) of significance:	34. Original or significant owner:	37. National Register eligible? <input type="checkbox"/> individually eligible <input type="checkbox"/> district potential
38. History and significance on continuation page. <input type="checkbox"/>		
39. Sources of information on continuation page. <input type="checkbox"/>		


OTHER:

40. Current owner/address:	41. Form prepared by (name and organization):	42. Survey date: 2009
		43. Date of revisions:


FOR SHPO USE:

Date entered in inventory:	Level of survey <input type="checkbox"/> reconnaissance <input type="checkbox"/> intensive	Additional research needed? <input type="checkbox"/> yes <input type="checkbox"/> no
National Register Status: <input type="checkbox"/> listed <input type="checkbox"/> in listed district Name: <input type="checkbox"/> pending listing <input type="checkbox"/> eligible (individually) <input type="checkbox"/> eligible (district) <input type="checkbox"/> not eligible <input type="checkbox"/> not determined	Other:	

Location Map:



Site Map/plan (include north arrow):



ADDITIONAL INFORMATION:

26. (con't) Description of Environment and Outbuildings.

28. (con't) Further Description of important architectural features.
This is a small brick structure with a vinyl-sided northern wing.

38. (con't) History and Significance.

39 (con't). Sources of information:

ARCHITECTURAL/HISTORIC INVENTORY FORM

1. Survey No. SLAS043-180		2. Survey Name: Modern Church Survey	
3. County: St. Louis		4. Address: 6905 St. Louis Ave	
5. City: Hillsdale	Vicinity: <input type="checkbox"/>	6. UTM: / /	7. Township/Range/Section: T: R: S:
8. Historic Name (if known): St. Peter's United Church of Christ		9. Present/Other name (if known): St. Joseph Missionary Baptist Church	
10. Ownership: <input checked="" type="checkbox"/> Private <input type="checkbox"/> Public		11. Historic Use (if known): Religious	
		11. Current Use: Religious	

ARCHITECTURAL INFORMATION

12. Category of property: <input checked="" type="checkbox"/> building(s) <input type="checkbox"/> site <input type="checkbox"/> structure <input type="checkbox"/> object		19. Chimney placement:	26. Outbuildings (list, describe in box 26 cont):
13. Architectural style or vernacular type: Gothic Revival		20. Structural system:	
14. Plan shape: L-Shape		21. Ext. wall cladding: Brick	
15. No. of stories: 1		22. Foundation material:	
16. No. of bays (1 st floor): 5		23. Basement type:	
17. Roof type: Gable		24. Front Porch type:	
18. Roof material: Composite shingle		25. Acreage (rural): Visible from public road? <input checked="" type="checkbox"/>	27. Changes: <input type="checkbox"/> Addition(s) Date(s): <input type="checkbox"/> Altered Date(s): <input type="checkbox"/> Moved Date(s): <input type="checkbox"/> Other Date(s): Endangered by:
28. Further description of building features and associated resources on continuation page. <input checked="" type="checkbox"/>			

HISTORICAL DATA

29. Construction date: 1939		32. Architect: Gray & Pauley	35. Previously surveyed? <input type="checkbox"/> Survey name:
30. Significant date/period:		33. Builder:	36. On National Register? <input type="checkbox"/> indiv. <input type="checkbox"/> district Nomination:
31. Area(s) of significance:		34. Original or significant owner:	37. National Register eligible? <input type="checkbox"/> individually eligible <input type="checkbox"/> district potential
38. History and significance on continuation page. <input type="checkbox"/>			
39. Sources of information on continuation page. <input type="checkbox"/>			


OTHER:

40. Current owner/address:	41. Form prepared by (name and organization):	42. Survey date: 2009
		43. Date of revisions:


FOR SHPO USE:

Date entered in inventory:	Level of survey <input type="checkbox"/> reconnaissance <input type="checkbox"/> intensive	Additional research needed? <input type="checkbox"/> yes <input type="checkbox"/> no
National Register Status: <input type="checkbox"/> listed <input type="checkbox"/> in listed district Name: <input type="checkbox"/> pending listing <input type="checkbox"/> eligible (individually) <input type="checkbox"/> eligible (district) <input type="checkbox"/> not eligible <input type="checkbox"/> not determined		
Other:		

Location Map:



Site Map/plan (include north arrow):



ADDITIONAL INFORMATION:

26. (con't) Description of Environment and Outbuildings.

28. (con't) Further Description of important architectural features.

The American common bond brick structure with recessed mortar is five bays deep with a two bay wing to the north on the west elevation. The windows panes, stone panel, and water table are now painted white. There is copper fleching on the middle of the roof ridge. The double door entry is located under a gothic arch and three-part gothic windows above that.

38. (con't) History and Significance.

39 (con't). Sources of information:

ARCHITECTURAL/HISTORIC INVENTORY FORM

1. Survey No. SLAS043-181		2. Survey Name: Modern Church Survey	
3. County: St. Louis		4. Address: 8850 Jennings Rd	
5. City: Jennings	Vicinity: <input type="checkbox"/>	6. UTM: / /	7. Township/Range/Section: T: R: S:
8. Historic Name (if known): Calvary Baptist Church		9. Present/Other name (if known): Good News Baptist Church	
10. Ownership: <input checked="" type="checkbox"/> Private <input type="checkbox"/> Public		11. Historic Use (if known): Religious	11. Current Use: Religious

ARCHITECTURAL INFORMATION

12. Category of property: <input checked="" type="checkbox"/> building(s) <input type="checkbox"/> site <input type="checkbox"/> structure <input type="checkbox"/> object		19. Chimney placement:	26. Outbuildings (list, describe in box 26 con't):
13. Architectural style or vernacular type:		20. Structural system:	
14. Plan shape:		21. Ext. wall cladding: Brick - tan	
15. No. of stories:		22. Foundation material:	
16. No. of bays (1 st floor):		23. Basement type:	
17. Roof type: Flat		24. Front Porch type:	
18. Roof material:		25. Acreage (rural): Visible from public road? <input checked="" type="checkbox"/>	
27. Changes: <input type="checkbox"/> Addition(s) Date(s): <input type="checkbox"/> Altered Date(s): <input type="checkbox"/> Moved Date(s): <input type="checkbox"/> Other Date(s): Endangered by:			
28. Further description of building features and associated resources on continuation page. <input checked="" type="checkbox"/>			

HISTORICAL DATA

29. Construction date:	32. Architect:	35. Previously surveyed? <input type="checkbox"/> Survey name:
30. Significant date/period:	33. Builder:	36. On National Register? <input type="checkbox"/> indiv. <input type="checkbox"/> district Nomination:
31. Area(s) of significance:	34. Original or significant owner:	37. National Register eligible? <input type="checkbox"/> individually eligible <input type="checkbox"/> district potential
38. History and significance on continuation page. <input type="checkbox"/>		
39. Sources of information on continuation page. <input type="checkbox"/>		


OTHER:

40. Current owner/address:	41. Form prepared by (name and organization):	42. Survey date: 2009
		43. Date of revisions:


FOR SHPO USE:

Date entered in inventory:	Level of survey <input type="checkbox"/> reconnaissance <input type="checkbox"/> intensive	Additional research needed? <input type="checkbox"/> yes <input type="checkbox"/> no
National Register Status: <input type="checkbox"/> listed <input type="checkbox"/> in listed district Name: <input type="checkbox"/> pending listing <input type="checkbox"/> eligible (individually) <input type="checkbox"/> eligible (district) <input type="checkbox"/> not eligible <input type="checkbox"/> not determined	Other:	

Location Map:



Site Map/plan (include north arrow):



ADDITIONAL INFORMATION:

26. (con't) Description of Environment and Outbuildings.

28. (con't) Further Description of important architectural features.

The rear wing, which is probably the sanctuary, is a brick box with a flat roof. It is three stories on the north elevation, towards Park Lane, and one story on the south elevation. The education wing is 13 by six bays of narrow, arched simple glass windows. The main entry is on the north elevation.

38. (con't) History and Significance.

39 (con't). Sources of information:



ARCHITECTURAL/HISTORIC INVENTORY FORM

1. Survey No. SLAS043-182		2. Survey Name: Modern Church Survey	
3. County: St. Louis		4. Address: 8449 Jennings Rd	
5. City: Jennings	Vicinity: <input type="checkbox"/>	6. UTM: / /	7. Township/Range/Section: T: R: S:
8. Historic Name (if known): Corpus Christi Church		9. Present/Other name (if known):	
10. Ownership: <input checked="" type="checkbox"/> Private <input type="checkbox"/> Public		11. Historic Use (if known): Religious	11. Current Use: Religious

ARCHITECTURAL INFORMATION

12. Category of property: <input checked="" type="checkbox"/> building(s) <input type="checkbox"/> site <input type="checkbox"/> structure <input type="checkbox"/> object		19. Chimney placement:	26. Outbuildings (list, describe in box 26 con't):
13. Architectural style or vernacular type: Mid-Century Modern		20. Structural system:	
14. Plan shape: Octagonal		21. Ext. wall cladding: Brick	
15. No. of stories: 1		22. Foundation material:	
16. No. of bays (1 st floor):		23. Basement type:	
17. Roof type: Pyramidal		24. Front Porch type: Platform	
18. Roof material: Composite Shingle		25. Acreage (rural): Visible from public road? <input checked="" type="checkbox"/>	27. Changes: <input type="checkbox"/> Addition(s) Date(s): <input type="checkbox"/> Altered Date(s): <input type="checkbox"/> Moved Date(s): <input type="checkbox"/> Other Date(s): Endangered by:
28. Further description of building features and associated resources on continuation page. <input checked="" type="checkbox"/>			

HISTORICAL DATA

29. Construction date: 1967	32. Architect: Leo A. Daly	35. Previously surveyed? <input type="checkbox"/> Survey name:
30. Significant date/period:	33. Builder: Hoel-Steffen Construction Co.	36. On National Register? <input type="checkbox"/> indiv. <input type="checkbox"/> district Nomination:
31. Area(s) of significance:	34. Original or significant owner:	37. National Register eligible? <input type="checkbox"/> individually eligible <input type="checkbox"/> district potential
38. History and significance on continuation page. <input checked="" type="checkbox"/>		
39. Sources of information on continuation page. <input checked="" type="checkbox"/>		

OTHER:

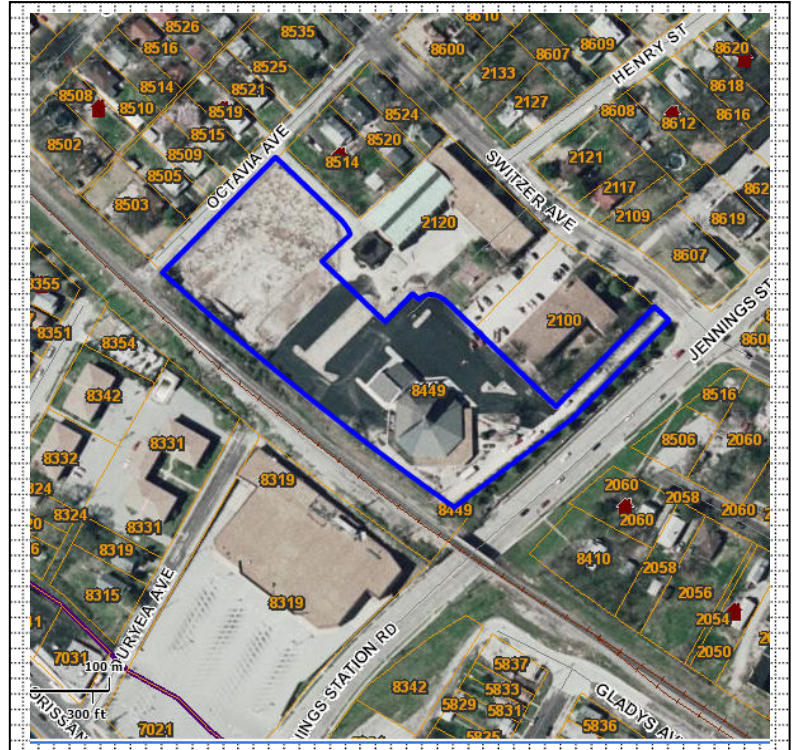
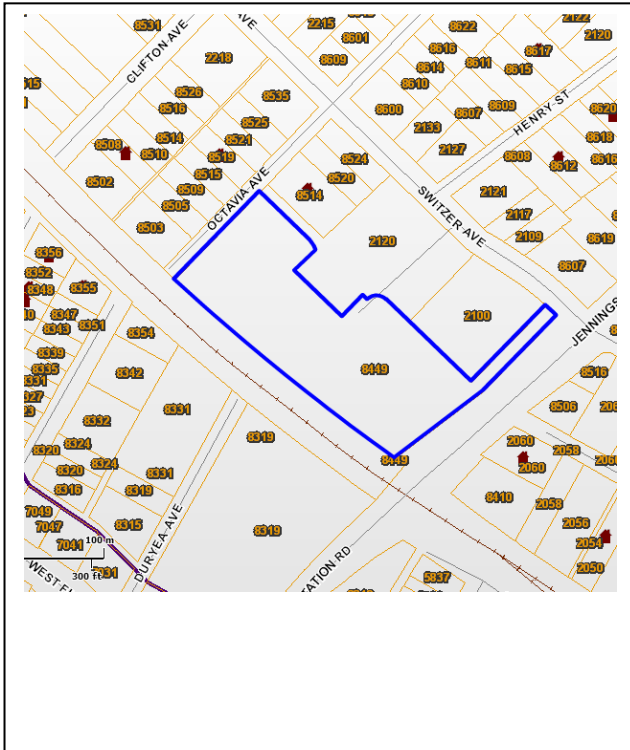
40. Current owner/address: Alexian Brothers Comm. Servs. of St. L., 8449 Jennings Station Rd, 63136	41. Form prepared by (name and organization): Catie Myers, St. Louis County Parks	42. Survey date: 2009
		43. Date of revisions: 8/2010

FOR SHPO USE:

Date entered in inventory:	Level of survey <input type="checkbox"/> reconnaissance <input type="checkbox"/> intensive	Additional research needed? <input type="checkbox"/> yes <input type="checkbox"/> no
National Register Status: <input type="checkbox"/> listed <input type="checkbox"/> in listed district Name: <input type="checkbox"/> pending listing <input type="checkbox"/> eligible (individually) <input type="checkbox"/> eligible (district) <input type="checkbox"/> not eligible <input type="checkbox"/> not determined	Other:	

Location Map:

Site Map/plan (include north arrow):



ADDITIONAL INFORMATION:

26. (con't) Description of Environment and Outbuildings.

The structure has no yard, but is surrounded by paved parking lot. The church is wedged into the south corner of the property, with Jennings Station Road running along the southeast edge of the property at a 45 degree angle. Switzer Avenue runs along the northeast edge of the property, perpendicularly intersecting Jennings Station Road, and Octavia Avenue runs along the northwest perimeter, creating a diamond-shaped property.

28. (con't) Further Description of important architectural features.

This dark brown brick structure is octagonal in shape. The pyramidal roof rises towards the center and then suddenly increases in slope. It is topped by a thin, copper spire. The northwest section of the structure's roof has a vertical extension, creating two large panels of clerestory windows visible from the south and east. The blue-gray stained glass windows are in vertical panels divided by irregularly stacked mullions. A low, one-story, shallow, flat-roofed addition extends from the southeast corner of the church, creating an entry foyer. The double door glass entry sits on the southeast corner.

38. (con't) History and Significance.

Corpus Christi Parish in Jennings was established 1915 by Father John Adrian and met in a rented store on West Florissant Road, east of Jennings Road, until a church could be built. In 1917, a two-story brick school/church structure was built (demolished in 1979); the school was staffed by Ursuline Nuns. In 1929, a new, Romanesque Revival brick sanctuary was dedicated and used until the current sanctuary was built. A new elementary school and gymnasium were added to the site in 1951, and in 1957, a building to house high school grades was added. In December of 1967, construction of the present church, designed by the Leo A. Daly firm, began; it was dedicated in 1968.

St. Lucy's parish, St. Louise parish, and St. Frances Xavier Cabrini all merged with Corpus Christi over a several year span in the 1990's and into 2000. In 2005, the parish was closed and the congregation was invited to join Holy Name of Jesus in Bissell Hills. The structure stood empty until in 2007, the Archdiocese sold the structure to Alexian Brothers, who intended on developing as an elderly care center.

Leo A. Daly Associates was formed in 1915 by Leo Daly, Sr. The firm's initial work was based in Omaha, Nebraska, but quickly grew into an international architectural firm under Leo A. Daly, Jr. and Daly, III. Daly's diverse portfolio included a number of Catholic churches and schools across the nation. Aside from Corpus Christi in St. Louis, the firm also designed St. Rita's Catholic Church in Vinita Park (1952), St. Louis University's Pope Pius XII Library (1955),

Maryknoll Seminary in Chesterfield (1959), and St. Ferdinand Church in Florissant (1960).

39 (con't). Sources of information:


"Corpus Christi." *Archdiocesan Archives*. Archdiocese of St. Louis. Web. 11 June 2010.

Corpus Christ Church: Jennings, Missouri, 1915 – 1965. St. Louis, MO: Corpus Christi Church, 1965. Catholic Archdiocese of St. Louis Archives.

Powers, Rob. "The Beauty of Modernism." *Built St. Louis*. Web. 10 June 2010.







ARCHITECTURAL/HISTORIC INVENTORY FORM

1. Survey No. SLAS043-183		2. Survey Name: Modern Church Survey	
3. County: St. Louis		4. Address: 7348 West Florissant	
5. City: Jennings	Vicinity: <input type="checkbox"/>	6. UTM: / /	7. Township/Range/Section: T: R: S:
8. Historic Name (if known): Faith Salem Evangelical & Reformed Church		9. Present/Other name (if known): Brotherly Love West Christian Assembly	
10. Ownership: <input checked="" type="checkbox"/> Private <input type="checkbox"/> Public		11. Historic Use (if known): Religious	
		11. Current Use: Religious	

ARCHITECTURAL INFORMATION

12. Category of property: <input checked="" type="checkbox"/> building(s) <input type="checkbox"/> site <input type="checkbox"/> structure <input type="checkbox"/> object		19. Chimney placement:	26. Outbuildings (list, describe in box 26 cont):
13. Architectural style or vernacular type: Mid-Century Modern		20. Structural system:	
14. Plan shape: Rectangular		21. Ext. wall cladding: BrickStone	
15. No. of stories: 1		22. Foundation material:	
16. No. of bays (1 st floor): 12		23. Basement type:	
17. Roof type: Flat		24. Front Porch type:	
18. Roof material:		25. Acreage (rural): Visible from public road? <input checked="" type="checkbox"/>	27. Changes: <input type="checkbox"/> Addition(s) Date(s): <input type="checkbox"/> Altered Date(s): <input type="checkbox"/> Moved Date(s): <input type="checkbox"/> Other Date(s): Endangered by:
28. Further description of building features and associated resources on continuation page. <input checked="" type="checkbox"/>			

HISTORICAL DATA

29. Construction date: 1955		32. Architect: Frederick Dunn & Associates	35. Previously surveyed? <input type="checkbox"/> Survey name:
30. Significant date/period:		33. Builder: Dickie Construction Company	36. On National Register? <input type="checkbox"/> indiv. <input type="checkbox"/> district Nomination:
31. Area(s) of significance:		34. Original or significant owner:	37. National Register eligible? <input type="checkbox"/> individually eligible <input type="checkbox"/> district potential
38. History and significance on continuation page. <input checked="" type="checkbox"/>			
39. Sources of information on continuation page. <input checked="" type="checkbox"/>			

OTHER:

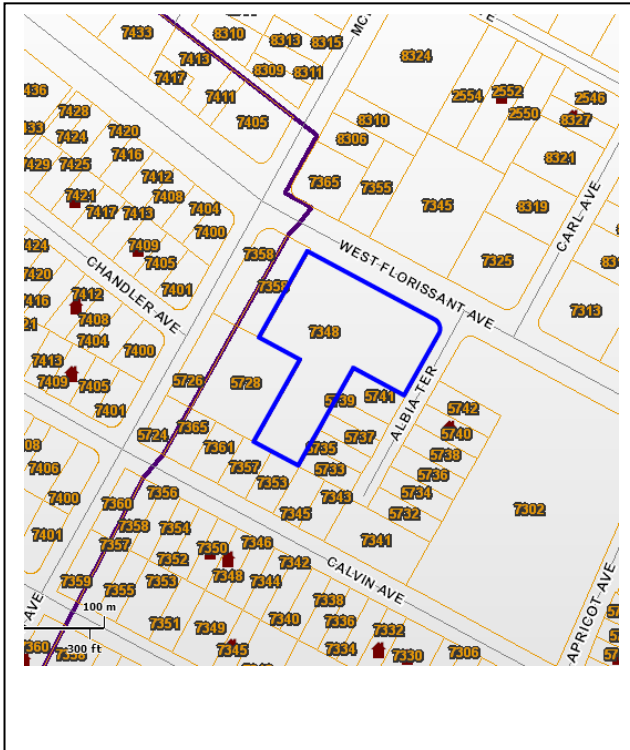
40. Current owner/address: Brotherly Love West Christian Assembly, 7348 W Florissant, 63136		41. Form prepared by (name and organization): Catie Myers, St. Louis County Parks	42. Survey date: 2009
			43. Date of revisions: July 2010

FOR SHPO USE:

Date entered in inventory:	Level of survey <input type="checkbox"/> reconnaissance <input type="checkbox"/> intensive	Additional research needed? <input type="checkbox"/> yes <input type="checkbox"/> no
National Register Status: <input type="checkbox"/> listed <input type="checkbox"/> in listed district Name: <input type="checkbox"/> pending listing <input type="checkbox"/> eligible (individually) <input type="checkbox"/> eligible (district) <input type="checkbox"/> not eligible <input type="checkbox"/> not determined	Other:	

Location Map:

Site Map/plan (include north arrow):



ADDITIONAL INFORMATION:

26. (con't) Description of Environment and Outbuildings.

The structure sits on a 1.55 acre, t-shaped property. Parking is located at the west and southern ends of the property, while the church sits at the south end. The structure sits parallel to W. Florissant Avenue, which runs southeast-northwest.

28. (con't) Further Description of important architectural features.

The rectangular church of brick and rubble stone has simple lines, accentuated by the flat roof and the 105 foot painted mural along the northeast elevation, towards W. Florissant. The mural is divided into 11 panels, nearly 16 feet high, and depicts the life of Christ from prophecy through Pentecost. There is a 35-foot brick pylon-like tower at the north corner of the structure topped by a thin aluminum cross. The main double door entry of solid cedar is located in the bay to the east of the tower. The interior surfaces are mostly exposed structural materials, with pink brick on the three walls of the nave. To the rear (the southwest) of the sanctuary is the two-story education wing.

38. (con't) History and Significance.

Faith-Salem Evangelical and Reformed Church was established from a merger of Faith Church and Salem Church in June of 1949. Faith Congregation was organized in 1943 and met in a remodeled structure at 7348 W Florissant Avenue. Salem Church was established in 1888 and was located at 14th and Sullivan Streets in the City of St. Louis. When the two churches merged, Salem sold its property in the City, which allowed the new congregation to pay off all debts and purchase another lot adjacent to the one on Florissant Avenue. By 1951, Frederick Dunn & Associates had been selected as the architectural firm, and in 1955 the Faith-Salem Church was dedicated. In 1969, an attached two-story education wing was added. The education wing was designed by Ben Bunk and Ray Knepper, with Bunk serving as the general contractor. Landscaping was done by T. Rankin Landscape Co. The church closed in 2000 and became Brotherly Love West Christian Assembly.

Frederick Dunn (1905-1984) began his career in 1936, when the Minnesota native came to St. Louis to form a partnership with Charles Nagel, whom he had met at Yale. The work of Nagel & Dunn, which struck contemporaries as daringly modern, was always grounded in traditional styles, particularly late Georgian, and today compares favorably with the best of the post-modern movement. Their most acclaimed work was St. Mark's Episcopal Church (1939) on Clifton Avenue near Nottingham, today designated a St. Louis landmark and considered the first modern church in St. Louis. After serving in the war, Nagel became a successful museum director, while Dunn embraced the International Style, practicing

at first on his own and later in partnership with the younger Nolan Stinson; Dunn himself moved to New York in 1963.

39 (con't). Sources of information:

Faith-Salem Evangelical and Reformed Church. Faith-Salem Evangelical and Reformed Church Dedication Booklet. St. Louis, MO: 1956.
Faith-Salem United Church of Christ: 30th Anniversary. Faith-Salem United Church of Christ Anniversary Booklet. St. Louis, MO: 1979.
McCue, George. *The Building Art in St. Louis: Two Centuries, 3rd Edition*. St. Louis, MO: Knight Publishing Company, 1981.





ARCHITECTURAL/HISTORIC INVENTORY FORM

1. Survey No. SLAS043-184		2. Survey Name: Modern Church Survey	
3. County: St. Louis		4. Address: 1906 McLaren	
5. City: Jennings	Vicinity: <input type="checkbox"/>	6. UTM: / /	7. Township/Range/Section: T: R: S:
8. Historic Name (if known): First Church of the Nazarene		9. Present/Other name (if known): New North Side Baptist Church	
10. Ownership: <input checked="" type="checkbox"/> Private <input type="checkbox"/> Public		11. Current Use: Religious	
		11. Historic Use (if known): Religious	

ARCHITECTURAL INFORMATION

12. Category of property: <input checked="" type="checkbox"/> building(s) <input type="checkbox"/> site <input type="checkbox"/> structure <input type="checkbox"/> object		19. Chimney placement:	26. Outbuildings (list, describe in box 26 con't):
13. Architectural style or vernacular type: Modern		20. Structural system:	
14. Plan shape: Irregular		21. Ext. wall cladding: Brick	
15. No. of stories: 1		22. Foundation material: Concrete	
16. No. of bays (1 st floor): 5		23. Basement type:	
17. Roof type: Gable		24. Front Porch type:	
18. Roof material: Shingle		25. Acreage (rural): Visible from public road? <input checked="" type="checkbox"/>	27. Changes: <input type="checkbox"/> Addition(s) Date(s): <input type="checkbox"/> Altered Date(s): <input type="checkbox"/> Moved Date(s): <input type="checkbox"/> Other Date(s): Endangered by:
28. Further description of building features and associated resources on continuation page. <input checked="" type="checkbox"/>			

HISTORICAL DATA

29. Construction date: 1948	32. Architect:	35. Previously surveyed? <input type="checkbox"/> Survey name:
30. Significant date/period:	33. Builder:	36. On National Register? <input type="checkbox"/> indiv. <input type="checkbox"/> district Nomination:
31. Area(s) of significance:	34. Original or significant owner:	37. National Register eligible? <input type="checkbox"/> individually eligible <input type="checkbox"/> district potential
38. History and significance on continuation page. <input type="checkbox"/>		
39. Sources of information on continuation page. <input type="checkbox"/>		


OTHER:

40. Current owner/address:	41. Form prepared by (name and organization):	42. Survey date: 2009
		43. Date of revisions:


FOR SHPO USE:

Date entered in inventory:	Level of survey <input type="checkbox"/> reconnaissance <input type="checkbox"/> intensive	Additional research needed? <input type="checkbox"/> yes <input type="checkbox"/> no
National Register Status: <input type="checkbox"/> listed <input type="checkbox"/> in listed district Name: <input type="checkbox"/> pending listing <input type="checkbox"/> eligible (individually) <input type="checkbox"/> eligible (district) <input type="checkbox"/> not eligible <input type="checkbox"/> not determined	Other:	

Location Map:



Site Map/plan (include north arrow):



ADDITIONAL INFORMATION:

26. (con't) Description of Environment and Outbuildings.

28. (con't) Further Description of important architectural features.

The original wing is five bays by three bays, with the gable towards McLaren, and contains a small gabled vestibule. It has a concrete foundation and built of red brick. The newer four-bay wing has its main entry towards Goodfellow Blvd. and it's gable towards D'amato Street. It has a raised basement and is constructed of brick.

38. (con't) History and Significance.

39 (con't). Sources of information:

ARCHITECTURAL/HISTORIC INVENTORY FORM

1. Survey No. SLAS043-185		2. Survey Name: Modern Church Survey	
3. County: St. Louis		4. Address: 2300 McLaren Ave at Clifton	
5. City: Jennings	Vicinity: <input type="checkbox"/>	6. UTM: / /	7. Township/Range/Section: T: R: S:
8. Historic Name (if known): Grace Baptist Bible Church		9. Present/Other name (if known): True Life United Pentecostal Church	
10. Ownership: <input checked="" type="checkbox"/> Private <input type="checkbox"/> Public		11. Current Use: Religious	

ARCHITECTURAL INFORMATION

12. Category of property: <input checked="" type="checkbox"/> building(s) <input type="checkbox"/> site <input type="checkbox"/> structure <input type="checkbox"/> object		19. Chimney placement:	26. Outbuildings (list, describe in box 26 con't):
13. Architectural style or vernacular type: Modern		20. Structural system:	
14. Plan shape:		21. Ext. wall cladding:	
15. No. of stories:		22. Foundation material:	
16. No. of bays (1 st floor): 5		23. Basement type:	
17. Roof type:		24. Front Porch type:	
18. Roof material:		25. Acreage (rural): Visible from public road? <input checked="" type="checkbox"/>	
27. Changes: <input type="checkbox"/> Addition(s) Date(s): <input type="checkbox"/> Altered Date(s): <input type="checkbox"/> Moved Date(s): <input type="checkbox"/> Other Date(s): Endangered by:			
28. Further description of building features and associated resources on continuation page. <input checked="" type="checkbox"/>			

HISTORICAL DATA

29. Construction date: 1962	32. Architect:	35. Previously surveyed? <input type="checkbox"/> Survey name:
30. Significant date/period:	33. Builder:	36. On National Register? <input type="checkbox"/> indiv. <input type="checkbox"/> district Nomination:
31. Area(s) of significance:	34. Original or significant owner:	37. National Register eligible? <input type="checkbox"/> individually eligible <input type="checkbox"/> district potential
38. History and significance on continuation page. <input type="checkbox"/>		
39. Sources of information on continuation page. <input type="checkbox"/>		


OTHER:

40. Current owner/address:	41. Form prepared by (name and organization):	42. Survey date: 2009
		43. Date of revisions:


FOR SHPO USE:

Date entered in inventory:	Level of survey <input type="checkbox"/> reconnaissance <input type="checkbox"/> intensive	Additional research needed? <input type="checkbox"/> yes <input type="checkbox"/> no
National Register Status: <input type="checkbox"/> listed <input type="checkbox"/> in listed district Name: <input type="checkbox"/> pending listing <input type="checkbox"/> eligible (individually) <input type="checkbox"/> eligible (district) <input type="checkbox"/> not eligible <input type="checkbox"/> not determined	Other:	

Location Map:



Site Map/plan (include north arrow):



ADDITIONAL INFORMATION:

26. (con't) Description of Environment and Outbuildings.

28. (con't) Further Description of important architectural features.

The church has ornamental concrete block porch supports on the north and south sides, with a raised basement and short double-hung rectangular aluminum frame windows. It is attached to a Queen Anne style house, c. 1900.

38. (con't) History and Significance.

39 (con't). Sources of information:

ARCHITECTURAL/HISTORIC INVENTORY FORM

1. Survey No. SLAS043-186		2. Survey Name: Modern Church Survey	
3. County: St. Louis		4. Address: 5400 Janet at Garesche	
5. City: Jennings	Vicinity: <input type="checkbox"/>	6. UTM: / /	7. Township/Range/Section: T: R: S:
8. Historic Name (if known): Jennings Baptist Church		9. Present/Other name (if known): Monument of Faith Church of God in Christ	
10. Ownership: <input checked="" type="checkbox"/> Private <input type="checkbox"/> Public		11. Current Use: Religious	

ARCHITECTURAL INFORMATION

12. Category of property: <input checked="" type="checkbox"/> building(s) <input type="checkbox"/> site <input type="checkbox"/> structure <input type="checkbox"/> object		19. Chimney placement:	26. Outbuildings (list, describe in box 26 cont):
13. Architectural style or vernacular type:		20. Structural system:	
14. Plan shape: Rectangular		21. Ext. wall cladding: Ozark Rock	
15. No. of stories: 1		22. Foundation material:	
16. No. of bays (1 st floor): 5		23. Basement type:	
17. Roof type: Gable		24. Front Porch type:	
18. Roof material:		25. Acreage (rural): Visible from public road? <input checked="" type="checkbox"/>	27. Changes: <input type="checkbox"/> Addition(s) Date(s): <input type="checkbox"/> Altered Date(s): <input type="checkbox"/> Moved Date(s): <input type="checkbox"/> Other Date(s): Endangered by:
28. Further description of building features and associated resources on continuation page. <input checked="" type="checkbox"/>			

HISTORICAL DATA

29. Construction date: 1940	32. Architect:	35. Previously surveyed? <input type="checkbox"/> Survey name:
30. Significant date/period:	33. Builder:	36. On National Register? <input type="checkbox"/> indiv. <input type="checkbox"/> district Nomination:
31. Area(s) of significance:	34. Original or significant owner:	37. National Register eligible? <input type="checkbox"/> individually eligible <input type="checkbox"/> district potential
38. History and significance on continuation page. <input type="checkbox"/>		
39. Sources of information on continuation page. <input type="checkbox"/>		

OTHER:

40. Current owner/address:	41. Form prepared by (name and organization):	42. Survey date: 2009
		43. Date of revisions:


FOR SHPO USE:

Date entered in inventory:	Level of survey <input type="checkbox"/> reconnaissance <input type="checkbox"/> intensive	Additional research needed? <input type="checkbox"/> yes <input type="checkbox"/> no
National Register Status: <input type="checkbox"/> listed <input type="checkbox"/> in listed district Name: <input type="checkbox"/> pending listing <input type="checkbox"/> eligible (individually) <input type="checkbox"/> eligible (district) <input type="checkbox"/> not eligible <input type="checkbox"/> not determined	Other:	

Location Map:



Site Map/plan (include north arrow):



ADDITIONAL INFORMATION:

26. (con't) Description of Environment and Outbuildings.

28. (con't) Further Description of important architectural features.

The Ozark rock structure has a recessed entry set in a stone alcove with the gable towards Janet Street. There are glass block windows in five groups, separated by shallow buttresses. The upper portion has shorter windows, probably to accommodate a balcony. There is a three bay addition with entry towards the side street and it is attached to a one-story ranch house with asbestos siding.

38. (con't) History and Significance.

39 (con't). Sources of information:

ARCHITECTURAL/HISTORIC INVENTORY FORM

1. Survey No. SLAS043-187		2. Survey Name: Modern Church Survey	
3. County: St. Louis		4. Address: 7200 W Florissant at College	
5. City: Jennings	Vicinity: <input type="checkbox"/>	6. UTM: / /	7. Township/Range/Section: T: R: S:
8. Historic Name (if known): Jennings Church of Christ		9. Present/Other name (if known): Covenant for Life Christian Center	
10. Ownership: <input checked="" type="checkbox"/> Private <input type="checkbox"/> Public		11. Historic Use (if known): Religious	
		11. Current Use: Religious	

ARCHITECTURAL INFORMATION

12. Category of property: <input checked="" type="checkbox"/> building(s) <input type="checkbox"/> site <input type="checkbox"/> structure <input type="checkbox"/> object		19. Chimney placement:	26. Outbuildings (list, describe in box 26 con't):
13. Architectural style or vernacular type: Modern		20. Structural system:	
14. Plan shape: Irregular		21. Ext. wall cladding: Brick - red	
15. No. of stories: 1		22. Foundation material:	
16. No. of bays (1 st floor):		23. Basement type:	
17. Roof type: Gable/Flat		24. Front Porch type:	
18. Roof material:		25. Acreage (rural): Visible from public road? <input checked="" type="checkbox"/>	27. Changes: <input type="checkbox"/> Addition(s) Date(s): <input type="checkbox"/> Altered Date(s): <input type="checkbox"/> Moved Date(s): <input type="checkbox"/> Other Date(s): Endangered by:
28. Further description of building features and associated resources on continuation page. <input checked="" type="checkbox"/>			

HISTORICAL DATA

29. Construction date: 1970		32. Architect:	35. Previously surveyed? <input type="checkbox"/> Survey name:
30. Significant date/period:		33. Builder:	36. On National Register? <input type="checkbox"/> indiv. <input type="checkbox"/> district Nomination:
31. Area(s) of significance:		34. Original or significant owner:	37. National Register eligible? <input type="checkbox"/> individually eligible <input type="checkbox"/> district potential
38. History and significance on continuation page. <input type="checkbox"/>			
39. Sources of information on continuation page. <input type="checkbox"/>			


OTHER:

40. Current owner/address:	41. Form prepared by (name and organization):	42. Survey date: 2009
		43. Date of revisions:


FOR SHPO USE:

Date entered in inventory:	Level of survey <input type="checkbox"/> reconnaissance <input type="checkbox"/> intensive	Additional research needed? <input type="checkbox"/> yes <input type="checkbox"/> no
National Register Status: <input type="checkbox"/> listed <input type="checkbox"/> in listed district Name: <input type="checkbox"/> pending listing <input type="checkbox"/> eligible (individually) <input type="checkbox"/> eligible (district) <input type="checkbox"/> not eligible <input type="checkbox"/> not determined		
Other:		

Location Map:



Site Map/plan (include north arrow):



ADDITIONAL INFORMATION:

26. (con't) Description of Environment and Outbuildings.

28. (con't) Further Description of important architectural features.

The front elevation has a stone panel with a gable towards Florissant, and one-story projections on each side, each containing an entry. There is a basement entrance on the east side. There is an eight-bay wing off of the sanctuary, including side entrances. The windows are all standard double-hung. There is a three-bay house with a second story addition of vinyl siding that runs the length of the south elevation of the sanctuary.

38. (con't) History and Significance.

39 (con't). Sources of information:

ARCHITECTURAL/HISTORIC INVENTORY FORM

1. Survey No. SLAS043-188		2. Survey Name: Modern Church Survey	
3. County: St. Louis		4. Address: 8841 Lucas Hunt Rd	
5. City: Jennings	Vicinity: <input type="checkbox"/>	6. UTM: / /	7. Township/Range/Section: T: R: S:
8. Historic Name (if known): Mount Auburn Methodist Church		9. Present/Other name (if known): Christ Community United Methodist Church	
10. Ownership: <input checked="" type="checkbox"/> Private <input type="checkbox"/> Public		11. Historic Use (if known): Religious	11. Current Use: Religious

ARCHITECTURAL INFORMATION

12. Category of property: <input checked="" type="checkbox"/> building(s) <input type="checkbox"/> site <input type="checkbox"/> structure <input type="checkbox"/> object		19. Chimney placement:	26. Outbuildings (list, describe in box 26 con't):
13. Architectural style or vernacular type: Colonial Revival		20. Structural system:	
14. Plan shape: L		21. Ext. wall cladding: Brick – red	
15. No. of stories: 1		22. Foundation material:	
16. No. of bays (1 st floor): 6		23. Basement type:	
17. Roof type: Gable		24. Front Porch type:	
18. Roof material: Shingle		25. Acreage (rural): Visible from public road? <input checked="" type="checkbox"/>	27. Changes: <input type="checkbox"/> Addition(s) Date(s): <input type="checkbox"/> Altered Date(s): <input type="checkbox"/> Moved Date(s): <input type="checkbox"/> Other Date(s): Endangered by:
28. Further description of building features and associated resources on continuation page. <input checked="" type="checkbox"/>			

HISTORICAL DATA

29. Construction date: 1963		32. Architect:	35. Previously surveyed? <input type="checkbox"/> Survey name:
30. Significant date/period:		33. Builder:	36. On National Register? <input type="checkbox"/> indiv. <input type="checkbox"/> district Nomination:
31. Area(s) of significance:		34. Original or significant owner:	37. National Register eligible? <input type="checkbox"/> individually eligible <input type="checkbox"/> district potential
38. History and significance on continuation page. <input type="checkbox"/>			
39. Sources of information on continuation page. <input type="checkbox"/>			

OTHER:

40. Current owner/address:	41. Form prepared by (name and organization):	42. Survey date: 2009
		43. Date of revisions:


FOR SHPO USE:

Date entered in inventory:	Level of survey <input type="checkbox"/> reconnaissance <input type="checkbox"/> intensive	Additional research needed? <input type="checkbox"/> yes <input type="checkbox"/> no
National Register Status: <input type="checkbox"/> listed <input type="checkbox"/> in listed district Name: <input type="checkbox"/> pending listing <input type="checkbox"/> eligible (individually) <input type="checkbox"/> eligible (district) <input type="checkbox"/> not eligible <input type="checkbox"/> not determined	Other:	

Location Map:



Site Map/plan (include north arrow):



ADDITIONAL INFORMATION:

26. (con't) Description of Environment and Outbuildings.

28. (con't) Further Description of important architectural features.

Gabled sanctuary to the street with a wide porch with an arched ceiling. The double door entrance is under a blind fan light. The sanctuary is six bays with double hung windows and a small four-sided spire over the front door with a wooden base. The existing cornerstone is from the original church and has the inscription, "Mount Auburn MEDS 1892." There is an education wing to the west at a right angle to the church with seven bays.

38. (con't) History and Significance.

39 (con't). Sources of information:

ARCHITECTURAL/HISTORIC INVENTORY FORM

1. Survey No. SLAS043-189		2. Survey Name: Modern Church Survey	
3. County: St. Louis		4. Address: 6716 Emma at Helen	
5. City: Jennings	Vicinity: <input type="checkbox"/>	6. UTM: / /	7. Township/Range/Section: T: R: S:
8. Historic Name (if known): New Hope General Baptist		9. Present/Other name (if known): Noah's Ark Church of God	
10. Ownership: <input checked="" type="checkbox"/> Private <input type="checkbox"/> Public		11. Historic Use (if known): Religious	
		11. Current Use: Religious	

ARCHITECTURAL INFORMATION

12. Category of property: <input checked="" type="checkbox"/> building(s) <input type="checkbox"/> site <input type="checkbox"/> structure <input type="checkbox"/> object		19. Chimney placement:	26. Outbuildings (list, describe in box 26 cont):
13. Architectural style or vernacular type: Modern		20. Structural system:	
14. Plan shape: Rectangular		21. Ext. wall cladding: Stone/Brick	
15. No. of stories: 1		22. Foundation material:	
16. No. of bays (1 st floor):		23. Basement type:	
17. Roof type: Gable		24. Front Porch type:	
18. Roof material:		25. Acreage (rural): Visible from public road? <input checked="" type="checkbox"/>	27. Changes: <input type="checkbox"/> Addition(s) Date(s): <input type="checkbox"/> Altered Date(s): <input type="checkbox"/> Moved Date(s): <input type="checkbox"/> Other Date(s): Endangered by:
28. Further description of building features and associated resources on continuation page. <input checked="" type="checkbox"/>			

HISTORICAL DATA

29. Construction date:	32. Architect:	35. Previously surveyed? <input type="checkbox"/> Survey name:
30. Significant date/period:	33. Builder:	36. On National Register? <input type="checkbox"/> indiv. <input type="checkbox"/> district Nomination:
31. Area(s) of significance:	34. Original or significant owner:	37. National Register eligible? <input type="checkbox"/> individually eligible <input type="checkbox"/> district potential
38. History and significance on continuation page. <input type="checkbox"/>		
39. Sources of information on continuation page. <input type="checkbox"/>		


OTHER:

40. Current owner/address:	41. Form prepared by (name and organization):	42. Survey date: 2009
		43. Date of revisions:


FOR SHPO USE:

Date entered in inventory:	Level of survey <input type="checkbox"/> reconnaissance <input type="checkbox"/> intensive	Additional research needed? <input type="checkbox"/> yes <input type="checkbox"/> no
National Register Status: <input type="checkbox"/> listed <input type="checkbox"/> in listed district Name: <input type="checkbox"/> pending listing <input type="checkbox"/> eligible (individually) <input type="checkbox"/> eligible (district) <input type="checkbox"/> not eligible <input type="checkbox"/> not determined	Other:	

Location Map:



Site Map/plan (include north arrow):



ADDITIONAL INFORMATION:

26. (con't) Description of Environment and Outbuildings.

28. (con't) Further Description of important architectural features.

Gable faces north, towards Emma Street. There is a four-bay wing to the east with a brick foundation and a gabled roof that runs east-west. The west elevation, facing Helen, has a doorway that was bricked in at a later time. The windows are covered with vinyl siding.

38. (con't) History and Significance.

39 (con't). Sources of information:

ARCHITECTURAL/HISTORIC INVENTORY FORM

1. Survey No. SLAS043-190		2. Survey Name: Modern Church Survey	
3. County: St. Louis		4. Address: 5750 Monroe Ave	
5. City: Kinloch	Vicinity: <input type="checkbox"/>	6. UTM: / /	7. Township/Range/Section: T: R: S:
8. Historic Name (if known): Devotion Baptist Church		9. Present/Other name (if known):	
10. Ownership: <input checked="" type="checkbox"/> Private <input type="checkbox"/> Public		11. Historic Use (if known): Religious	11. Current Use: Religious

ARCHITECTURAL INFORMATION

12. Category of property: <input checked="" type="checkbox"/> building(s) <input type="checkbox"/> site <input type="checkbox"/> structure <input type="checkbox"/> object		19. Chimney placement:	26. Outbuildings (list, describe in box 26 con't):
13. Architectural style or vernacular type:		20. Structural system:	
14. Plan shape: Rectangular		21. Ext. wall cladding: Concrete Block/Brick	
15. No. of stories: 1		22. Foundation material: Concrete	
16. No. of bays (1 st floor): 8		23. Basement type:	
17. Roof type: Gable		24. Front Porch type:	
18. Roof material: Composite Shingle		25. Acreage (rural): Visible from public road? <input checked="" type="checkbox"/>	27. Changes: <input type="checkbox"/> Addition(s) Date(s): <input type="checkbox"/> Altered Date(s): <input type="checkbox"/> Moved Date(s): <input type="checkbox"/> Other Date(s): Endangered by:
28. Further description of building features and associated resources on continuation page. <input checked="" type="checkbox"/>			

HISTORICAL DATA

29. Construction date: 1965		32. Architect:	35. Previously surveyed? <input type="checkbox"/> Survey name:
30. Significant date/period:		33. Builder:	36. On National Register? <input type="checkbox"/> indiv. <input type="checkbox"/> district Nomination:
31. Area(s) of significance:		34. Original or significant owner:	37. National Register eligible? <input type="checkbox"/> individually eligible <input type="checkbox"/> district potential
38. History and significance on continuation page. <input type="checkbox"/>			
39. Sources of information on continuation page. <input type="checkbox"/>			

OTHER:

40. Current owner/address:	41. Form prepared by (name and organization):	42. Survey date: 2009
		43. Date of revisions:


FOR SHPO USE:

Date entered in inventory:	Level of survey <input type="checkbox"/> reconnaissance <input type="checkbox"/> intensive	Additional research needed? <input type="checkbox"/> yes <input type="checkbox"/> no
National Register Status: <input type="checkbox"/> listed <input type="checkbox"/> in listed district Name: <input type="checkbox"/> pending listing <input type="checkbox"/> eligible (individually) <input type="checkbox"/> eligible (district) <input type="checkbox"/> not eligible <input type="checkbox"/> not determined		
Other:		

Location Map:



Site Map/plan (include north arrow):



ADDITIONAL INFORMATION:

26. (con't) Description of Environment and Outbuildings.

28. (con't) Further Description of important architectural features.

On all elevations, except for the front, the roof is slightly turned downward at the edge. The windows in each bay are pointed. To the south is a four-bay wing. The north elevation and the south wall of the wing are concrete block. The remaining elevations are brick veneer with two panels of Ozark rock.

38. (con't) History and Significance.

39 (con't). Sources of information:

ARCHITECTURAL/HISTORIC INVENTORY FORM

1. Survey No. SLAS043-191		2. Survey Name: Modern Church Survey	
3. County: St. Louis		4. Address: 8122 Scott	
5. City: Kinloch	Vicinity: <input type="checkbox"/>	6. UTM: / /	7. Township/Range/Section: T: R: S:
8. Historic Name (if known): Holy Angels Church		9. Present/Other name (if known): N/A	
10. Ownership: <input type="checkbox"/> Private <input checked="" type="checkbox"/> Public		11. Current Use: Commercial	
		11. Historic Use (if known): Religious	

ARCHITECTURAL INFORMATION

12. Category of property: <input checked="" type="checkbox"/> building(s) <input type="checkbox"/> site <input type="checkbox"/> structure <input type="checkbox"/> object		19. Chimney placement:	26. Outbuildings (list, describe in box 26 con't):
13. Architectural style or vernacular type: Mid-Century Modern		20. Structural system:	
14. Plan shape: Rectangular		21. Ext. wall cladding: Poured Concrete	
15. No. of stories: 1 Front, 2		22. Foundation material: Concrete Block	
16. No. of bays (1 st floor): 5		23. Basement type:	
17. Roof type: Flat		24. Front Porch type:	
18. Roof material:		25. Acreage (rural): Visible from public road? <input checked="" type="checkbox"/>	27. Changes: <input type="checkbox"/> Addition(s) Date(s): <input type="checkbox"/> Altered Date(s): <input type="checkbox"/> Moved Date(s): <input type="checkbox"/> Other Date(s): Endangered by:
28. Further description of building features and associated resources on continuation page. <input checked="" type="checkbox"/>			

HISTORICAL DATA

29. Construction date: 1951		32. Architect: Carroll & Dean, with Alfred Roth	35. Previously surveyed? <input type="checkbox"/> Survey name:
30. Significant date/period:		33. Builder:	36. On National Register? <input type="checkbox"/> indiv. <input type="checkbox"/> district Nomination:
31. Area(s) of significance:		34. Original or significant owner:	37. National Register eligible? <input type="checkbox"/> individually eligible <input type="checkbox"/> district potential
38. History and significance on continuation page. <input checked="" type="checkbox"/>			
39. Sources of information on continuation page. <input checked="" type="checkbox"/>			

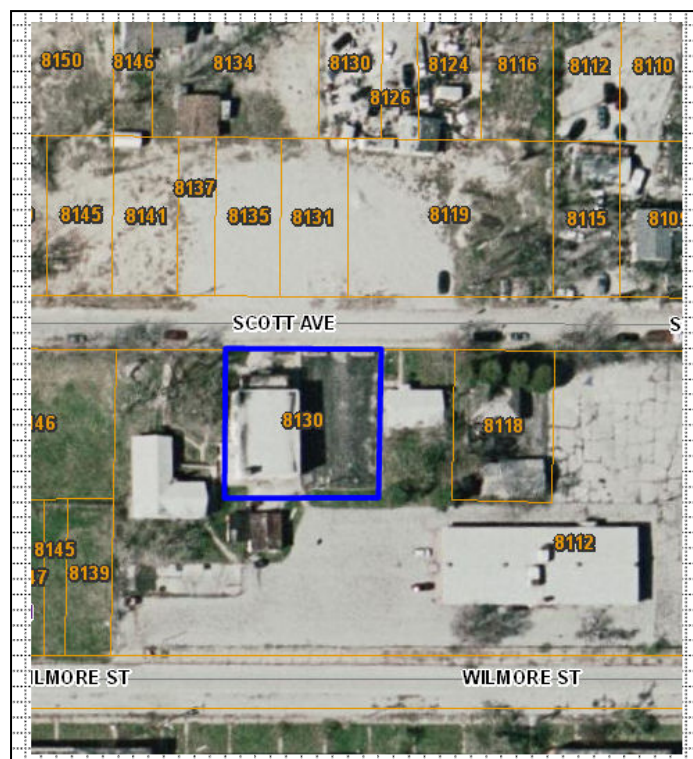
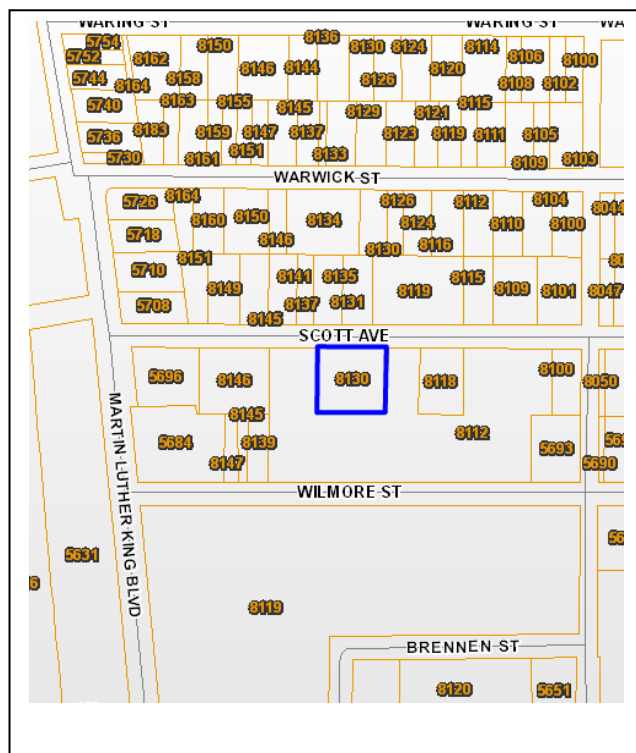
OTHER:

40. Current owner/address: City of Kinloch 8130 Scott Ave, 63140		41. Form prepared by (name and organization): Catie Myers, St. Louis County Parks	42. Survey date: 2009
			43. Date of revisions: July 2010

FOR SHPO USE:

Date entered in inventory:	Level of survey <input type="checkbox"/> reconnaissance <input type="checkbox"/> intensive	Additional research needed? <input type="checkbox"/> yes <input type="checkbox"/> no
National Register Status: <input type="checkbox"/> listed <input type="checkbox"/> in listed district Name: <input type="checkbox"/> pending listing <input type="checkbox"/> eligible (individually) <input type="checkbox"/> eligible (district) <input type="checkbox"/> not eligible <input type="checkbox"/> not determined		Other:

Site Map/plan (include north arrow):



26. (con't) Description of Environment and Outbuildings.

The property is located in an area that is sparsely populated and few buildings remain. Most structures that still exist are in poor condition. The property is bordered by Wilmore Street to the south, Jones Street to the east, and Scott Avenue to the north. Paved parking lot takes up most vacant space on the property, leaving little grassy area.

28. (con't) Further Description of important architectural features.

The poured concrete structure is covered in stucco and has four large bays filled with windows. A projecting vestibule consists of a double door entry with three small windows on either side and is three windows deep. A basement entry is located near the south end of the building. A small concrete block tower and bell are still intact on the roof.

38. (con't) History and Significance.

Holy Angels Catholic Church, also referred to as Our Lady of the Angels, was officially established in 1931 by Father Otto J. Moorman. In the 1920s, large numbers of African American families began settling in Kinloch. The Jesuits soon followed suit, and by 1925 had established themselves at Lix Avenue and Martin Luther King Boulevard in a reconstructed Methodist church building that had been moved from the City of Jennings. Then in 1927, the Jesuit Mission moved to the current property and in 1931 the parish was established. The Jesuits served the parish until 1951, when the present structure, designed by architects Carroll & Dean and possibly Alfred Roth, was built and archdiocesan priests took over. Holy Angels played a large role in the community; because Kinloch lacked an established health center, Holy Angels offered its facilities for community health services. The church also established a community soup kitchen and a senior citizen food program.

To the west of the church is the Manresa Retreat House. Manresa was the first retreat house in the world for Catholic African American laymen. The Manresa Retreat House garden had a shrine to Mary and a cave chapel, which was designed after a chapel in Manresa, Spain where the Society of Jesus was founded by St. Ignatius of Loyola. The chapel was built partially underground with natural rock interior walls, similar to a cave.

The Holy Angels School opened in 1931 and was staffed by the Sisters of Notre Dame until 1955, when the Oblate Sisters of Providence, an African American order of nuns, were assigned to the school. In 1972, lay staff took over the education program. A second school, constructed on the site of the old school's playground, was opened in 1955.

In 2002, the church closed and the property was donated to the City of Kinloch with the intention of it housing a museum and learning center.

From 1930 to the 1950s, the architects Carroll and Dean were a leading firm in the region specializing in work for Catholic institutions. Chester Dean remained in Kansas City, where the two had met, while J. Maurice Carroll opened the office in St. Louis. Their most familiar work in St. Louis is the large Gothic Revival church of St. Mary Magdalene at Manchester and Brentwood, which marks the beginning of the firm's use of modern design in their church architecture. In the 1950s, the firm designed some creative modern churches, including Holy Angels.

Alfred Roth was born in Switzerland and was educated at the Federal Institute of Technology in Zurich. After working in the Atelier Le Corbusier & Pierre Jeanneret in Paris, Roth established an office in Switzerland. Roth designed structures in the international modern style throughout Switzerland; in London; Skopje, Macedonia; Beirut, Lebanon; and Kuwait. He quickly became an expert on school buildings and, although Holy Ghost school was the first two-story school in the United States to incorporate Roth's double-sided lighting and cross ventilation design, Roth had actually introduced the concept nearly 20 years earlier at a competition in Zurich. Roth's tie to St. Louis began in 1949, when he served as a guest lecturer at Washington University for three years, during which he designed Holy Angels and Holy Ghost in Berkeley.

39 (con't). Sources of information:

"Holy Angels – Kinloch." *Archdiocesan Archives*. Archdiocese of St. Louis. Web. 29 June 2010.

Wright, John A. *Black America Series: Kinloch, Missouri's First Black City*. Chicago: Arcadia Publishing, 2000.

Wright, John A. *Kinloch: Yesterday, Today and Tomorrow*. Kinloch History Committee, 1983.



ARCHITECTURAL/HISTORIC INVENTORY FORM

1. Survey No. SLAS043-192		2. Survey Name: Modern Church Survey	
3. County: St. Louis		4. Address: 8017 Scudder Ave	
5. City: Kinloch	Vicinity: <input type="checkbox"/>	6. UTM: / /	7. Township/Range/Section: T: R: S:
8. Historic Name (if known): Solid Rock Missionary Baptist Church		9. Present/Other name (if known):	
10. Ownership: <input checked="" type="checkbox"/> Private <input type="checkbox"/> Public		11. Historic Use (if known): Religious	11. Current Use: Religious

ARCHITECTURAL INFORMATION

12. Category of property: <input checked="" type="checkbox"/> building(s) <input type="checkbox"/> site <input type="checkbox"/> structure <input type="checkbox"/> object		19. Chimney placement:	26. Outbuildings (list, describe in box 26 cont):
13. Architectural style or vernacular type:		20. Structural system:	
14. Plan shape: Rectangle		21. Ext. wall cladding: Concrete Block	
15. No. of stories: 1		22. Foundation material:	
16. No. of bays (1 st floor): 5		23. Basement type:	
17. Roof type: Gable		24. Front Porch type:	
18. Roof material: Composite Shingle		25. Acreage (rural): Visible from public road? <input checked="" type="checkbox"/>	27. Changes: <input type="checkbox"/> Addition(s) Date(s): <input type="checkbox"/> Altered Date(s): <input type="checkbox"/> Moved Date(s): <input type="checkbox"/> Other Date(s): Endangered by:
28. Further description of building features and associated resources on continuation page. <input checked="" type="checkbox"/>			

HISTORICAL DATA

29. Construction date:	32. Architect:	35. Previously surveyed? <input type="checkbox"/> Survey name:
30. Significant date/period:	33. Builder:	36. On National Register? <input type="checkbox"/> indiv. <input type="checkbox"/> district Nomination:
31. Area(s) of significance:	34. Original or significant owner:	37. National Register eligible? <input type="checkbox"/> individually eligible <input type="checkbox"/> district potential
38. History and significance on continuation page. <input type="checkbox"/>		
39. Sources of information on continuation page. <input type="checkbox"/>		


OTHER:

40. Current owner/address:	41. Form prepared by (name and organization):	42. Survey date: 2009
		43. Date of revisions:


FOR SHPO USE:

Date entered in inventory:	Level of survey <input type="checkbox"/> reconnaissance <input type="checkbox"/> intensive	Additional research needed? <input type="checkbox"/> yes <input type="checkbox"/> no
National Register Status: <input type="checkbox"/> listed <input type="checkbox"/> in listed district Name: <input type="checkbox"/> pending listing <input type="checkbox"/> eligible (individually) <input type="checkbox"/> eligible (district) <input type="checkbox"/> not eligible <input type="checkbox"/> not determined	Other:	

Location Map:



Site Map/plan (include north arrow):



ADDITIONAL INFORMATION:

26. (con't) Description of Environment and Outbuildings.

28. (con't) Further Description of important architectural features.

This concrete block structure has been painted white and is partially built into the side of a hill to the east. The bays contain opalescent glass windows. The gabled ends are board and batten.

38. (con't) History and Significance.

39 (con't). Sources of information:

ARCHITECTURAL/HISTORIC INVENTORY FORM

1. Survey No. SLAS043-193		2. Survey Name: Modern Church Survey	
3. County: St. Louis		4. Address: 8181 Scudder Ave	
5. City: Kinloch	Vicinity: <input type="checkbox"/>	6. UTM: / /	7. Township/Range/Section: T: R: S:
8. Historic Name (if known): St. James Baptist Church		9. Present/Other name (if known): St. James Missionary Baptist Church	
10. Ownership: <input checked="" type="checkbox"/> Private <input type="checkbox"/> Public		11. Current Use: Religious	
		11. Historic Use (if known): Religious	

ARCHITECTURAL INFORMATION

12. Category of property: <input checked="" type="checkbox"/> building(s) <input type="checkbox"/> site <input type="checkbox"/> structure <input type="checkbox"/> object		19. Chimney placement:	26. Outbuildings (list, describe in box 26 cont):
13. Architectural style or vernacular type:		20. Structural system:	
14. Plan shape: Rectangle		21. Ext. wall cladding: Concrete Block	
15. No. of stories: 1		22. Foundation material: Concrete	
16. No. of bays (1 st floor): 5		23. Basement type:	
17. Roof type: Gable		24. Front Porch type:	
18. Roof material: Composite Shingle		25. Acreage (rural): Visible from public road? <input checked="" type="checkbox"/>	27. Changes: <input type="checkbox"/> Addition(s) Date(s): <input type="checkbox"/> Altered Date(s): <input type="checkbox"/> Moved Date(s): <input type="checkbox"/> Other Date(s): Endangered by:
28. Further description of building features and associated resources on continuation page. <input checked="" type="checkbox"/>			

HISTORICAL DATA

29. Construction date:	32. Architect:	35. Previously surveyed? <input type="checkbox"/> Survey name:
30. Significant date/period:	33. Builder:	36. On National Register? <input type="checkbox"/> indiv. <input type="checkbox"/> district Nomination:
31. Area(s) of significance:	34. Original or significant owner:	37. National Register eligible? <input type="checkbox"/> individually eligible <input type="checkbox"/> district potential
38. History and significance on continuation page. <input type="checkbox"/>		
39. Sources of information on continuation page. <input type="checkbox"/>		

OTHER:

40. Current owner/address:	41. Form prepared by (name and organization):	42. Survey date: 2009
		43. Date of revisions:


FOR SHPO USE:

Date entered in inventory:	Level of survey <input type="checkbox"/> reconnaissance <input type="checkbox"/> intensive	Additional research needed? <input type="checkbox"/> yes <input type="checkbox"/> no
National Register Status: <input type="checkbox"/> listed <input type="checkbox"/> in listed district Name: <input type="checkbox"/> pending listing <input type="checkbox"/> eligible (individually) <input type="checkbox"/> eligible (district) <input type="checkbox"/> not eligible <input type="checkbox"/> not determined	Other:	

Location Map:



Site Map/plan (include north arrow):



ADDITIONAL INFORMATION:

26. (con't) Description of Environment and Outbuildings.

28. (con't) Further Description of important architectural features.

One of the side elevations has two double windows and two single windows, and the other side has three double windows and two single windows. The vestibule has glass block windows. The east elevation contains a short concrete block tower with glass block at the top.

38. (con't) History and Significance.

39 (con't). Sources of information:

ARCHITECTURAL/HISTORIC INVENTORY FORM

1. Survey No. SLAS043-194		2. Survey Name: Modern Church Survey	
3. County: St. Louis		4. Address: 5300 N Hanley Rd	
5. City: Kinloch	Vicinity: <input type="checkbox"/>	6. UTM: / /	7. Township/Range/Section: T: R: S:
8. Historic Name (if known): St. John Missionary Baptist Church		9. Present/Other name (if known):	
10. Ownership: <input checked="" type="checkbox"/> Private <input type="checkbox"/> Public		11. Historic Use (if known): Religious	11. Current Use: Religious

ARCHITECTURAL INFORMATION

12. Category of property: <input checked="" type="checkbox"/> building(s) <input type="checkbox"/> site <input type="checkbox"/> structure <input type="checkbox"/> object		19. Chimney placement:	26. Outbuildings (list, describe in box 26 con't):
13. Architectural style or vernacular type:		20. Structural system:	
14. Plan shape: U-Shape		21. Ext. wall cladding: Brick	
15. No. of stories: 1		22. Foundation material: Concrete	
16. No. of bays (1 st floor): 6		23. Basement type:	
17. Roof type: Gable		24. Front Porch type:	
18. Roof material: Composite Shingle		25. Acreage (rural): Visible from public road? <input checked="" type="checkbox"/>	27. Changes: <input type="checkbox"/> Addition(s) Date(s): <input type="checkbox"/> Altered Date(s): <input type="checkbox"/> Moved Date(s): <input type="checkbox"/> Other Date(s): Endangered by:
28. Further description of building features and associated resources on continuation page. <input checked="" type="checkbox"/>			

HISTORICAL DATA

29. Construction date: 1967	32. Architect:	35. Previously surveyed? <input type="checkbox"/> Survey name:
30. Significant date/period:	33. Builder:	36. On National Register? <input type="checkbox"/> indiv. <input type="checkbox"/> district Nomination:
31. Area(s) of significance:	34. Original or significant owner:	37. National Register eligible? <input type="checkbox"/> individually eligible <input type="checkbox"/> district potential
38. History and significance on continuation page. <input type="checkbox"/>		
39. Sources of information on continuation page. <input type="checkbox"/>		


OTHER:

40. Current owner/address:	41. Form prepared by (name and organization):	42. Survey date: 2009
		43. Date of revisions:


FOR SHPO USE:

Date entered in inventory:	Level of survey <input type="checkbox"/> reconnaissance <input type="checkbox"/> intensive	Additional research needed? <input type="checkbox"/> yes <input type="checkbox"/> no
National Register Status: <input type="checkbox"/> listed <input type="checkbox"/> in listed district Name: <input type="checkbox"/> pending listing <input type="checkbox"/> eligible (individually) <input type="checkbox"/> eligible (district) <input type="checkbox"/> not eligible <input type="checkbox"/> not determined	Other:	

Location Map:



Site Map/plan (include north arrow):



ADDITIONAL INFORMATION:

26. (con't) Description of Environment and Outbuildings.

28. (con't) Further Description of important architectural features.

The original sanctuary is of concrete block with brick sides. The side elevations contain six bays with stained glass windows. There is a plastic porch on the front with brick pylons. The south elevation contains a glass block cross. There is a white steeple with an octagonal base on the roof ridge.

38. (con't) History and Significance.

39 (con't). Sources of information:

ARCHITECTURAL/HISTORIC INVENTORY FORM

1. Survey No. SLAS043-195		2. Survey Name: Modern Church Survey	
3. County: St. Louis		4. Address: 948 S Geyer	
5. City: Kirkwood	Vicinity: <input type="checkbox"/>	6. UTM: / /	7. Township/Range/Section: T: R: S:
8. Historic Name (if known): Big Bend Geyer Road Church of God		9. Present/Other name (if known): Church of Christ	
10. Ownership: <input checked="" type="checkbox"/> Private <input type="checkbox"/> Public		11. Historic Use (if known): Religious	
		11. Current Use: Religious	

ARCHITECTURAL INFORMATION

12. Category of property: <input checked="" type="checkbox"/> building(s) <input type="checkbox"/> site <input type="checkbox"/> structure <input type="checkbox"/> object		19. Chimney placement:	26. Outbuildings (list, describe in box 26 con't):
13. Architectural style or vernacular type:		20. Structural system:	
14. Plan shape: Irregular		21. Ext. wall cladding: Brick	
15. No. of stories: 1		22. Foundation material:	
16. No. of bays (1 st floor):		23. Basement type:	
17. Roof type: Gable		24. Front Porch type:	
18. Roof material: Composite Shingle		25. Acreage (rural): Visible from public road? <input checked="" type="checkbox"/>	27. Changes: <input type="checkbox"/> Addition(s) Date(s): <input type="checkbox"/> Altered Date(s): <input type="checkbox"/> Moved Date(s): <input type="checkbox"/> Other Date(s): Endangered by:
28. Further description of building features and associated resources on continuation page. <input checked="" type="checkbox"/>			

HISTORICAL DATA

29. Construction date: 1962	32. Architect:	35. Previously surveyed? <input type="checkbox"/> Survey name:
30. Significant date/period:	33. Builder:	36. On National Register? <input type="checkbox"/> indiv. <input type="checkbox"/> district Nomination:
31. Area(s) of significance:	34. Original or significant owner:	37. National Register eligible? <input type="checkbox"/> individually eligible <input type="checkbox"/> district potential
38. History and significance on continuation page. <input type="checkbox"/>		
39. Sources of information on continuation page. <input type="checkbox"/>		


OTHER:

40. Current owner/address:	41. Form prepared by (name and organization):	42. Survey date: 2009
		43. Date of revisions:


FOR SHPO USE:

Date entered in inventory:	Level of survey <input type="checkbox"/> reconnaissance <input type="checkbox"/> intensive	Additional research needed? <input type="checkbox"/> yes <input type="checkbox"/> no
National Register Status: <input type="checkbox"/> listed <input type="checkbox"/> in listed district Name: <input type="checkbox"/> pending listing <input type="checkbox"/> eligible (individually) <input type="checkbox"/> eligible (district) <input type="checkbox"/> not eligible <input type="checkbox"/> not determined	Other:	

Location Map:



Site Map/plan (include north arrow):



ADDITIONAL INFORMATION:

26. (con't) Description of Environment and Outbuildings.

28. (con't) Further Description of important architectural features.

A-frame structure with one story projection, constructed of burnt umber colored brick. The front elevation is to the west. The west elevation has a double door entry with rock face stone framing it, a flat hood over the doors, and a brick panel above the door in horizontal stacked course. There is a wide overhang. The side doors on the north and south sides are deeply recessed and there are no windows in the structure.

38. (con't) History and Significance.

39 (con't). Sources of information:

ARCHITECTURAL/HISTORIC INVENTORY FORM

1. Survey No. SLAS043-196		2. Survey Name: Modern Church Survey	
3. County: St. Louis		4. Address: 110 W Woodbine Ave	
5. City: Kirkwood	Vicinity: <input type="checkbox"/>	6. UTM: / /	7. Township/Range/Section: T: R: S:
8. Historic Name (if known): Concordia Lutheran Church		9. Present/Other name (if known):	
10. Ownership: <input checked="" type="checkbox"/> Private <input type="checkbox"/> Public		11. Historic Use (if known): Religious	11. Current Use: Religious

ARCHITECTURAL INFORMATION

12. Category of property: <input checked="" type="checkbox"/> building(s) <input type="checkbox"/> site <input type="checkbox"/> structure <input type="checkbox"/> object		19. Chimney placement:	26. Outbuildings (list, describe in box 26 cont): A ten bay parish hall/education wing (1947) is covered with light colored stucco and has an exposed concrete basement. A west entry wing of pale brick, at the basement level, was added in 1987. There is also an eight-bay parish house.
13. Architectural style or vernacular type: Gothic Revival		20. Structural system:	
14. Plan shape: Irregular		21. Ext. wall cladding: Ashlar	
15. No. of stories: 1		22. Foundation material: Concrete	
16. No. of bays (1 st floor): 7		23. Basement type:	27. Changes: <input checked="" type="checkbox"/> Addition(s) Date(s): 1987 <input type="checkbox"/> Altered Date(s): <input type="checkbox"/> Moved Date(s): <input type="checkbox"/> Other Date(s): Endangered by:
17. Roof type: Gable		24. Front Porch type:	
18. Roof material: Composite Shingle - red		25. Acreage (rural): Visible from public road? <input checked="" type="checkbox"/>	
28. Further description of building features and associated resources on continuation page. <input checked="" type="checkbox"/>			

HISTORICAL DATA

29. Construction date: 1948; 1953		32. Architect: Theodore Steinmeyer (1948); Froese, Maack & Becker (1953)	35. Previously surveyed? <input type="checkbox"/> Survey name:
30. Significant date/period:		33. Builder:	36. On National Register? <input type="checkbox"/> indiv. <input type="checkbox"/> district Nomination:
31. Area(s) of significance:		34. Original or significant owner:	37. National Register eligible? <input type="checkbox"/> individually eligible <input type="checkbox"/> district potential
38. History and significance on continuation page. <input checked="" type="checkbox"/>			
39. Sources of information on continuation page. <input checked="" type="checkbox"/>			

OTHER:

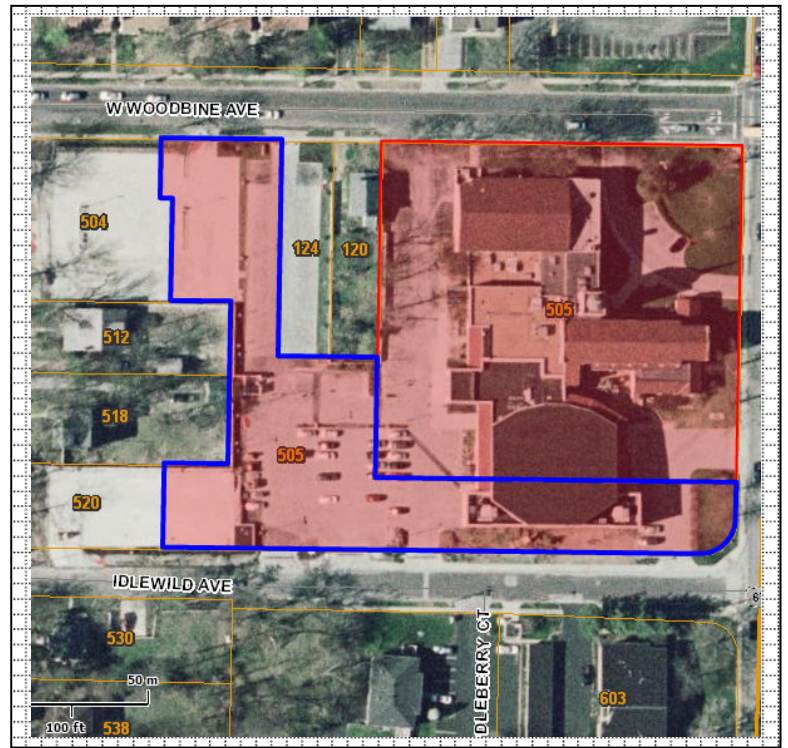
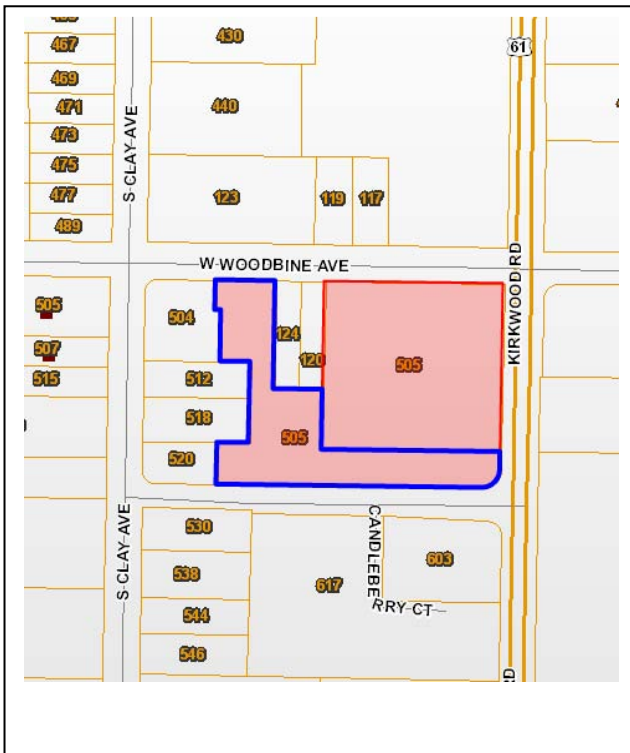
40. Current owner/address: Concordia Lutheran Church, 505 S Kirkwood Rd, 63122		41. Form prepared by (name and organization): Catie Myers, St. Louis County Parks	42. Survey date: 2009
			43. Date of revisions: August 2010

FOR SHPO USE:

Date entered in inventory:	Level of survey <input type="checkbox"/> reconnaissance <input type="checkbox"/> intensive	Additional research needed? <input type="checkbox"/> yes <input type="checkbox"/> no
National Register Status: <input type="checkbox"/> listed <input type="checkbox"/> in listed district Name: <input type="checkbox"/> pending listing <input type="checkbox"/> eligible (individually) <input type="checkbox"/> eligible (district) <input type="checkbox"/> not eligible <input type="checkbox"/> not determined		Other:

Location Map:

Site Map/plan (include north arrow):



ADDITIONAL INFORMATION:

26. (con't) Description of Environment and Outbuildings.

The 3.2 acre property is located at the southwest corner of West Woodbine Avenue and Kirkwood Road. Idlewild Avenue is located just to the south. The complex is situated on the eastern half of the property, with the education building at the far north, the sanctuary just to the south, and an office/fellowship hall addition at the far south. The remaining western half of the property is paved parking lot.

28. (con't) Further Description of important architectural features.

The complex consists of an education building (1948), a sanctuary (1954), and a more modern addition to the south (c.1995). The education building is a rectangular random, broken coursed ashlar structure of 8 bays plus the tower on the east elevation. The north elevation contains ten bays with a single door entry in the second-from-the-east-bay with "Concordia Parish Hall" engraved in the lintel. The rectangular ashlar sanctuary is to the south of the education building and runs east-west, with an entry in the east side of the tower. Three tiers of moldings are supported by crocket capitals in the double door entry. Narrow side aisles project outward with five bays of paired windows and buttresses between the bays. A second entrance is in the first bay of the north extension. The south elevation has eight bays with a one story extension with an exposed basement and a separate south entry. Connected to the west end of the south elevation is a more modern addition. The three-story tower has an octagonal base and a copper-clad spire, with the top stage open by three tall rectangular openings. To the southwest of the sanctuary is a large, new addition that includes a fellowship center and offices.

38. (con't) History and Significance.

In 1874 Concordia Lutheran Church was organized by Rev. E. Lehmann of Des Peres and held services in a frame building constructed on West Madison near Kirkwood Road. The structure was added to in 1886 and again in 1889 (demolished in 1979). In 1896, the congregation split over a disagreement regarding Rev. Christian Volk. Peace Congregation was formed from Volk's followers and that congregation built a church at Monroe and Harrison in 1899 (now Olive Chapel). In 1923, the members reunited with Concordia, and Peace Congregation ceased to exist. Meanwhile, a new church/school at Taylor and Clayton Place, near the present site, was designed by Theodore Steinmeyer and built by Lueke-Bopp Construction Company in 1907. In 1922, the school was expanded. This structure was demolished in 1979 for the construction of Concordia House, a senior citizen residential facility.

Due to the expanding congregation, in 1945, the current property was purchased. The year prior, architect Theodore Steinmeyer, a member of Concordia Lutheran, was selected to design and school and parish hall, with the sanctuary to be built at a later time. Construction of the school started in the fall of 1946, the cornerstone laid in 1947, and the structure dedicated on September 26, 1948. The bell from the old church was moved to the new building. In 1952, the congregation began fundraising for the construction of the sanctuary. Theodore Steinmeyer sent the congregation a letter, releasing them from any implied or contractual obligation toward him as architect for the final construction phase. The congregation selected Froese, Maack & Becker to design the sanctuary, and after purchasing two lots just to the south, where the present sanctuary is, ground was broken in 1953. The church was dedicated the following year. In 1967, the 1700-pipe Schlicker organ was installed.

The 1950s and 1960s were a period of expansion for Concordia Lutheran. Multiple mission churches were founded during that decade: Mount Tabor in Manchester (1956), Resurrection in Sappington (1956), Our Savior in Fenton (1962), and Prince of Peace in Crestwood (1963). Concordia also collaborated with sister congregations on community improvement projects.

An addition was made at the rear of the sanctuary in 1987 to the designs of Wischmeyer & Associates and constructed by Barnes Shaughnessy, Inc.

Ewald Froese, who founded the firm Froese, Maack, & Becker in 1946, had died in 1958, but Albert C. Maack (1894-1990) and Rex Becker, who celebrated his 95th birthday in 2008, continued together for many years, designing a total of 150 Lutheran churches. Much of their work was traditional in style (Gothic at Concordia in Kirkwood, Georgian in Ladue), but some of their designs, such as Afton Presbyterian Church and Lutheran Church of the Atonement in Florissant, embraced modernism.

39 (con't). Sources of information:

McCallister, James C. *History of Concordia Lutheran Church, Kirkwood, Missouri: 1874-1994*. St. Louis, MO: Plus Communications, 1994.





NOTES ON CONCORDIA LUTHERAN CHURCH, KIRKWOOD

The information following concerns the information I believe your helper requested concerning the construction of our current church and I have added some minimal data about our previous church buildings taken from our latest history book dated 1994. I am in the process of updating our history, however it is going to be a slow process after I had a computer failure last year and lost the index I had to many of my data files. I have not been given a deadline.

2002 Construction Program

The last major expansion of Concordia Lutheran Church - Kirkwood, MO was primarily to increase both the worship space and classroom space for CHRIST COMMUNITY LUTHERAN SCHOOL, Kindergarten and grades 5 thru 8. The changes involved:

- a) converting the original 3rd floor gymnasium into several new classrooms
- b) building a new wing for Worship area to include a new lower level for an enlarged gymnasium (big enough to hold a regulation basketball court with spectators) and/or two side by side basketball courts with no audience space and a new larger "contemporary" worship space that could also be used for plays on the first level. Now called the "Concordia Center."

First Worship Services were held in the addition were held on Easter Sunday 2002.

Since construction was completed the new worship area has been somewhat modified by raising the front of the new worship area about 8 inches. It can still be used for plays, adding an electronic organ. and state of the art sound and two permanent video screens.

A few words are appropriate to describe Christ Community Lutheran School (CCLS): Pastor Schoedel felt that Concordia needed to upgrade its school. To do this he instigated a committee to come up with recommendations. The result was to enlist help from four other congregations we had helped get started: Webster Gardens Lutheran Church, Webster Groves, Prince of Peace, Crested, Mount Calvary, Brentwood, and later Glendale Lutheran Church. Each operate their own Kindergartens, but school in grades 1-4 are held at Webster Gardens and grades 5-8 are held at Concordia. CCLS was chartered in on 10 July 1973 and in 2010 it was recognized as one of a small handful of private and parochial schools to be honored by the President of the United States as an outstanding school. During the years it has existed, much of the growth of classroom and recreational space has influenced building modifications at both Concordia and Webster Gardens.

Earlier Building History

The original frame building, now a parking lot, was dedicated in 1874 on West Madison Avenue. It had one expansion, a 16 foot extension added in 1886 and in 1888 a two story building was built next door; The first floor was a school room and the second floor was a parsonage.

In 1907 a new brick church was built on the Southeast corner of Clinton and Taylor. In 1922 a brick addition was added to this structure for two new classrooms. This was a more or less typical church, designed by the architect Theodore Steinmeyer.

Theodore Steinmeyer was the original architect in 1947 construction of a new school at the current site at Woodbine and Kirkwood Road, but the construction was finished by architects, Froese, Mack and Becker. This first construction was a two story school facing Woodbine with most of the second floor being occupied by a gymnasium with a raised stage.

The congregation marched from the Clinton and Taylor location to the new location in August 1947. This church was eventually razed to build Kirkwood House.

Between January 31 and December 4, 1954, the current Sanctuary was constructed after two lots south of the school building became available. Several construction projects later changed Sunday school classrooms into offices, made the main entry at the rear of the sanctuary, added a kindergarten room and rooms for babies to be cared for during regular services, a bride's room, etc.

Jim McAllister
Archivist for Concordia Lutheran Church, Kirkwood, Mo.
765 Eckrich Place
Webster Groves, MO 63119-4972
Phone: (314) 962-0106
Cell phone: (314) 757-7130
JCMcAllist@aol.com

I:\Pk_Dp\ESLEY\Churches\Mid-Century Modern Church Survey\Kirkwood\Concordia Lutheran Church.notes.doc

ARCHITECTURAL/HISTORIC INVENTORY FORM

1. Survey No. SLAS043-197		2. Survey Name: Modern Church Survey	
3. County: St. Louis		4. Address: 307 Electric St.	
5. City: Kirkwood	Vicinity: <input type="checkbox"/>	6. UTM: / /	7. Township/Range/Section: T: R: S:
8. Historic Name (if known): Douglas Memorial Church of God in Christ		9. Present/Other name (if known):	
10. Ownership: <input checked="" type="checkbox"/> Private <input type="checkbox"/> Public		11. Historic Use (if known): Religious	11. Current Use: Religious

ARCHITECTURAL INFORMATION

12. Category of property: <input checked="" type="checkbox"/> building(s) <input type="checkbox"/> site <input type="checkbox"/> structure <input type="checkbox"/> object		19. Chimney placement:	26. Outbuildings (list, describe in box 26 con't):
13. Architectural style or vernacular type:		20. Structural system:	
14. Plan shape: Rectangular		21. Ext. wall cladding: Brick	
15. No. of stories: 1		22. Foundation material: Concrete Block	
16. No. of bays (1 st floor): 5		23. Basement type:	
17. Roof type: Gable		24. Front Porch type:	
18. Roof material: Composite Shingle		25. Acreage (rural): Visible from public road? <input checked="" type="checkbox"/>	27. Changes: <input type="checkbox"/> Addition(s) Date(s): <input type="checkbox"/> Altered Date(s): <input type="checkbox"/> Moved Date(s): <input type="checkbox"/> Other Date(s): Endangered by:
28. Further description of building features and associated resources on continuation page. <input checked="" type="checkbox"/>			

HISTORICAL DATA

29. Construction date: 1947; 1955		32. Architect:	35. Previously surveyed? <input type="checkbox"/> Survey name:
30. Significant date/period:		33. Builder:	36. On National Register? <input type="checkbox"/> indiv. <input type="checkbox"/> district Nomination:
31. Area(s) of significance:		34. Original or significant owner:	37. National Register eligible? <input type="checkbox"/> individually eligible <input type="checkbox"/> district potential
38. History and significance on continuation page. <input type="checkbox"/>			
39. Sources of information on continuation page. <input type="checkbox"/>			

OTHER:

40. Current owner/address:	41. Form prepared by (name and organization):	42. Survey date: 2009
		43. Date of revisions:


FOR SHPO USE:

Date entered in inventory:	Level of survey <input type="checkbox"/> reconnaissance <input type="checkbox"/> intensive	Additional research needed? <input type="checkbox"/> yes <input type="checkbox"/> no
National Register Status: <input type="checkbox"/> listed <input type="checkbox"/> in listed district Name: <input type="checkbox"/> pending listing <input type="checkbox"/> eligible (individually) <input type="checkbox"/> eligible (district) <input type="checkbox"/> not eligible <input type="checkbox"/> not determined		Other:

Location Map:



Site Map/plan (include north arrow):



ADDITIONAL INFORMATION:

26. (con't) Description of Environment and Outbuildings.

28. (con't) Further Description of important architectural features.

There is a double door entry with side lights under a front porch with brick balustrades. At the northwest corner is a one bay wing. The basement windows are glass block. A small steeple sits on the roofline.

38. (con't) History and Significance.

39 (con't). Sources of information:

ARCHITECTURAL/HISTORIC INVENTORY FORM

1. Survey No. SLAS043-198		2. Survey Name: Modern Church Survey	
3. County: St. Louis		4. Address: 2154 Dougherty Ferry near Ballas	
5. City: Kirkwood	Vicinity: <input type="checkbox"/>	6. UTM: / /	7. Township/Range/Section: T: R: S:
8. Historic Name (if known): Epiphany Church		9. Present/Other name (if known): Vinyard Community Church	
10. Ownership: <input checked="" type="checkbox"/> Private <input type="checkbox"/> Public		11. Current Use: Religious	
		11. Historic Use (if known): Religious	

ARCHITECTURAL INFORMATION

12. Category of property: <input checked="" type="checkbox"/> building(s) <input type="checkbox"/> site <input type="checkbox"/> structure <input type="checkbox"/> object		19. Chimney placement:	26. Outbuildings (list, describe in box 26 cont):
13. Architectural style or vernacular type: Mid-Century Modern		20. Structural system:	
14. Plan shape: Square		21. Ext. wall cladding: Brick	
15. No. of stories: 1 front, 2		22. Foundation material: Concrete	
16. No. of bays (1 st floor): N/A		23. Basement type: Full	
17. Roof type: Flat		24. Front Porch type:	
18. Roof material:		25. Acreage (rural): Visible from public road? <input checked="" type="checkbox"/>	27. Changes: <input type="checkbox"/> Addition(s) Date(s): <input type="checkbox"/> Altered Date(s): <input type="checkbox"/> Moved Date(s): <input type="checkbox"/> Other Date(s): Endangered by:
28. Further description of building features and associated resources on continuation page. <input checked="" type="checkbox"/>			

HISTORICAL DATA

29. Construction date: 1960		32. Architect: Harris Armstrong	35. Previously surveyed? <input type="checkbox"/> Survey name:
30. Significant date/period:		33. Builder:	36. On National Register? <input type="checkbox"/> indiv. <input type="checkbox"/> district Nomination:
31. Area(s) of significance:		34. Original or significant owner:	37. National Register eligible? <input type="checkbox"/> individually eligible <input type="checkbox"/> district potential
38. History and significance on continuation page. <input checked="" type="checkbox"/>			
39. Sources of information on continuation page. <input checked="" type="checkbox"/>			

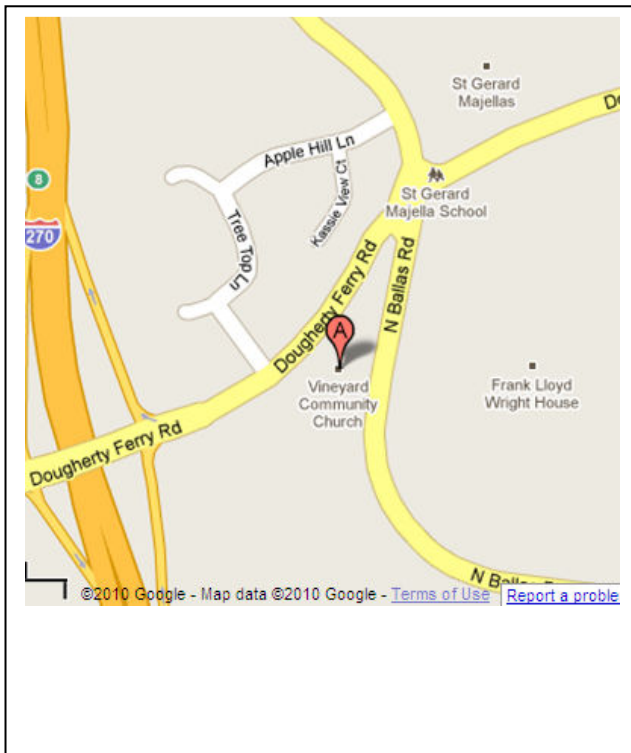
OTHER:

40. Current owner/address: Church of the Epiphany 2154 Dougherty Ferry, 63122		41. Form prepared by (name and organization): Catie Myers, St. Louis County Parks	42. Survey date: 2009
			43. Date of revisions: July 2010

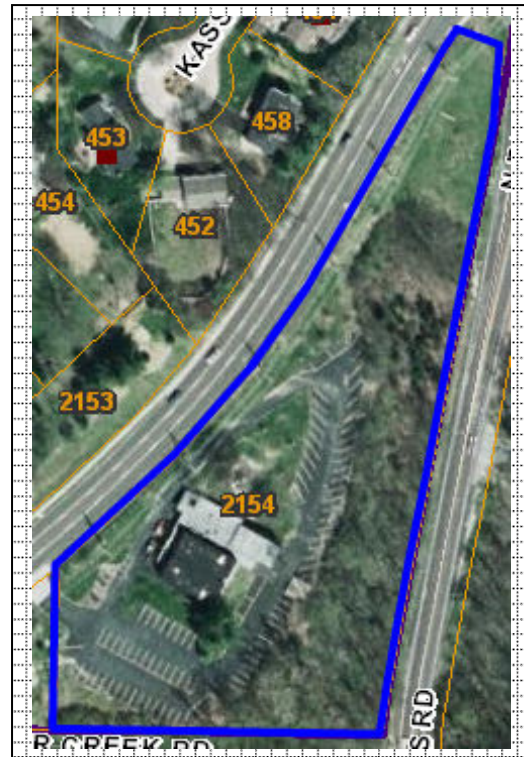
FOR SHPO USE:

Date entered in inventory:	Level of survey <input type="checkbox"/> reconnaissance <input type="checkbox"/> intensive	Additional research needed? <input type="checkbox"/> yes <input type="checkbox"/> no
National Register Status: <input type="checkbox"/> listed <input type="checkbox"/> in listed district Name: <input type="checkbox"/> pending listing <input type="checkbox"/> eligible (individually) <input type="checkbox"/> eligible (district) <input type="checkbox"/> not eligible <input type="checkbox"/> not determined		Other:

Location Map:



Site Map/plan (include north arrow):



ADDITIONAL INFORMATION:

26. (con't) Description of Environment and Outbuildings.

The wedge-shaped 3.63 acre property is to the south of the intersection of Dougherty Ferry Road (to the west) and North Ballas Road (to the east). Sugar Creek Road runs along the south edge of the property. The parking lot is located in the southwest corner of the property, with the church just to the north. The parking lot is accessed along Dougherty Ferry.

28. (con't) Further Description of important architectural features.

The structure is of brownish-red brick in American Common Bond. The front elevation, facing north, has a one-story low roof entry with panels of battens arranged in concentric squares with a prow at the center with radiating stained glass. The west elevation has three sections of translucent vertical panes with a section of raised roof. The east elevation is the education wing and extends back and down the hill so the south end is two stories. The ground floor has five arched windows on the east side. There is an entry at the ground level on the south elevation, and the concrete basement is only exposed along the south elevation. At the rear of the sanctuary is a one-story shed roof addition with vertical board siding. There is a white-painted free standing steel cross in the front.

38. (con't) History and Significance.

This structure has a central plan and exposed brick walls in a square similar in some respect to Louis Kahn's Unitarian church in Rochester. The original design Armstrong proposed for the congregation was a cylinder similar to Eero Saarinen's chapel at MIT. An intermediate design included a curved roof with a Japanese feeling and a linear, axial form, similar to the Ethical Society's centralized steeple and curved roof. The final design included the existing box-like sanctuary, with a walk-out lower level with meeting rooms, classrooms, and other spaces. Unfortunately, a lack of funding limited construction to just the sanctuary. Since construction, the building has been somewhat altered and does not reflect the original design.

Harris Armstrong holds a unique place in the history of St. Louis architecture as the first architect to design and erect a building (the Shanley Building at Maryland and Bemiston in Clayton) in the full-fledged International Style in the Midwest, the style of 20th century modernism that had originated in Europe in the 1920s. From this beginning, Armstrong became and remained one of the leaders in the profession, turning out a series of carefully considered designs for

buildings of all types that equaled the best in the nation. In the post-war period, Armstrong's Lutheran Church of the Atonement in Florissant was one of the first A-frame churches in the nation (now demolished). By the time he designed the Ethical Society, he was considered the dean of Modern architects in St. Louis. His work was frequently published nationally and abroad. His reputation has remained high after his death. Books and exhibitions feature his designs, the archive of his work at Washington University attracts scholars and students, and historic preservation bodies throughout the region identify his buildings as worthy of preservation.

39 (con't). Sources of information:

Raimist, Andrew. "Harris Armstrong Churches Notes." County Files. *Talk – Mid-Century Modern Churches*.





ARCHITECTURAL/HISTORIC INVENTORY FORM

1. Survey No. SLAS043-199		2. Survey Name: Modern Church Survey	
3. County: St. Louis		4. Address: 300 Meacham St.	
5. City: Kirkwood	Vicinity: <input type="checkbox"/>	6. UTM: / /	7. Township/Range/Section: T: R: S:
8. Historic Name (if known): First Baptist Church of Meacham Park		9. Present/Other name (if known):	
10. Ownership: <input checked="" type="checkbox"/> Private <input type="checkbox"/> Public		11. Historic Use (if known): Religious	11. Current Use: Religious

ARCHITECTURAL INFORMATION

12. Category of property: <input checked="" type="checkbox"/> building(s) <input type="checkbox"/> site <input type="checkbox"/> structure <input type="checkbox"/> object		19. Chimney placement:	26. Outbuildings (list, describe in box 26 con't):
13. Architectural style or vernacular type:		20. Structural system:	
14. Plan shape: Rectangular		21. Ext. wall cladding:	
15. No. of stories: 1		22. Foundation material: Concrete	
16. No. of bays (1 st floor): 7		23. Basement type:	
17. Roof type: Gable		24. Front Porch type:	
18. Roof material: Composite Shingle		25. Acreage (rural): Visible from public road? <input checked="" type="checkbox"/>	27. Changes: <input type="checkbox"/> Addition(s) Date(s): <input type="checkbox"/> Altered Date(s): <input type="checkbox"/> Moved Date(s): <input type="checkbox"/> Other Date(s): Endangered by:
28. Further description of building features and associated resources on continuation page. <input checked="" type="checkbox"/>			

HISTORICAL DATA

29. Construction date: 1964	32. Architect:	35. Previously surveyed? <input type="checkbox"/> Survey name:
30. Significant date/period:	33. Builder:	36. On National Register? <input type="checkbox"/> indiv. <input type="checkbox"/> district Nomination:
31. Area(s) of significance:	34. Original or significant owner:	37. National Register eligible? <input type="checkbox"/> individually eligible <input type="checkbox"/> district potential
38. History and significance on continuation page. <input type="checkbox"/>		
39. Sources of information on continuation page. <input type="checkbox"/>		


OTHER:

40. Current owner/address:	41. Form prepared by (name and organization):	42. Survey date: 2009
		43. Date of revisions:


FOR SHPO USE:

Date entered in inventory:	Level of survey <input type="checkbox"/> reconnaissance <input type="checkbox"/> intensive	Additional research needed? <input type="checkbox"/> yes <input type="checkbox"/> no
National Register Status: <input type="checkbox"/> listed <input type="checkbox"/> in listed district Name: <input type="checkbox"/> pending listing <input type="checkbox"/> eligible (individually) <input type="checkbox"/> eligible (district) <input type="checkbox"/> not eligible <input type="checkbox"/> not determined	Other:	

Location Map:



Site Map/plan (include north arrow):



ADDITIONAL INFORMATION:

26. (con't) Description of Environment and Outbuildings.

28. (con't) Further Description of important architectural features.

The main double door entry has side lights and is approached by concrete steps. It is covered by a wide gabled pediment supported by four plastic columns. There are four windows of five small horizontal fixed panes in the sanctuary separated by buttresses. A one-bay wing extends towards Milwaukee Street and contains a single door entry and three arched windows set in a brick surround.

38. (con't) History and Significance.

39 (con't). Sources of information:

ARCHITECTURAL/HISTORIC INVENTORY FORM

1. Survey No. <u>SLAS043-200</u>		2. Survey Name: Modern Church Survey	
3. County: St. Louis		4. Address: 100 E Adams Ave	
5. City: Kirkwood	Vicinity: <input type="checkbox"/>	6. UTM: / /	7. Township/Range/Section: T: R: S:
8. Historic Name (if known): First Presbyterian Church of Kirkwood		9. Present/Other name (if known):	
10. Ownership: <input checked="" type="checkbox"/> Private <input type="checkbox"/> Public		11. Current Use: Religious	

ARCHITECTURAL INFORMATION

12. Category of property: <input checked="" type="checkbox"/> building(s) <input type="checkbox"/> site <input type="checkbox"/> structure <input type="checkbox"/> object		19. Chimney placement:	26. Outbuildings (list, describe in box 26 con't):
13. Architectural style or vernacular type: <u>Mid-Century Modern</u>		20. Structural system:	
14. Plan shape: Irregular		21. Ext. wall cladding: Limestone/Brick	
15. No. of stories: 1		22. Foundation material:	
16. No. of bays (1 st floor): <u>Irregular</u>		23. Basement type:	27. Changes: <input checked="" type="checkbox"/> Addition(s) Date(s): <u>2007</u> <input checked="" type="checkbox"/> Altered Date(s): <u>1979</u> <input type="checkbox"/> Moved Date(s): <input type="checkbox"/> Other Date(s): Endangered by:
17. Roof type: Gable		24. Front Porch type: <u>Platform</u>	
18. Roof material: Composite Shingle		25. Acreage (rural): Visible from public road? <input checked="" type="checkbox"/>	
28. Further description of building features and associated resources on continuation page. <input checked="" type="checkbox"/>			

HISTORICAL DATA

29. Construction date: 1956-57; <u>1979; 2007</u>		32. Architect: Fischer & Campbell (<u>1956</u>); <u>Powers-Bowersox (2007)</u>		35. Previously surveyed? <input type="checkbox"/> Survey name:
30. Significant date/period:		33. Builder:		36. On National Register? <input type="checkbox"/> indiv. <input type="checkbox"/> district Nomination:
31. Area(s) of significance:		34. Original or significant owner:		37. National Register eligible? <input type="checkbox"/> individually eligible <input type="checkbox"/> district potential
38. History and significance on continuation page. <input checked="" type="checkbox"/> <input type="checkbox"/>				
39. Sources of information on continuation page. <input checked="" type="checkbox"/> <input type="checkbox"/>				

OTHER:

40. Current owner/address: <u>First Presbyterian Church of Kirkwood</u> <u>100 E Adams, 63122</u>		41. Form prepared by (name and organization): <u>Catie Myers, St. Louis County Parks</u>		42. Survey date: 2009
				43. Date of revisions: <u>July 2010</u>

FOR SHPO USE:

Date entered in inventory:	Level of survey <input type="checkbox"/> reconnaissance <input type="checkbox"/> intensive	Additional research needed? <input type="checkbox"/> yes <input type="checkbox"/> no
----------------------------	---	---

National Register Status:

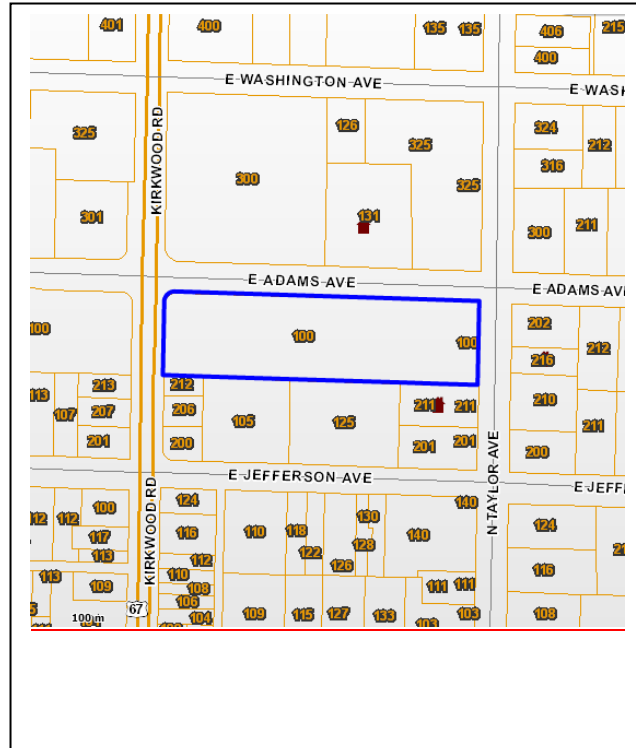
☐ listed ☐ in listed district

Name:

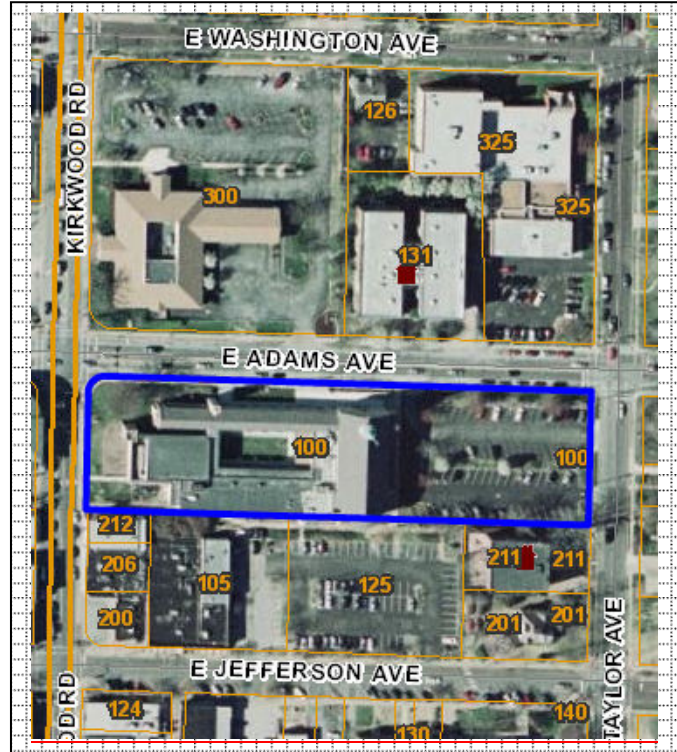
☐ pending listing ☐ eligible (individually)
☐ eligible (district) ☐ not eligible
☐ not determined

Other:

Location Map:



Site Map/plan (include north arrow):



ADDITIONAL INFORMATION:

26. (con't) Description of Environment and Outbuildings.

The 2.2 acre property is located on the southern side of East Adams Avenue, taking up the entire block between Kirkwood Road to the west and North Taylor Avenue to the east. The eastern half of the property consists of a paved parking lot. The church complex sits on the western half of the property.

28. (con't) Further Description of important architectural features.

The building is constructed of a combination of Indiana limestone and coral-colored brick. The sanctuary runs north-south, with the sanctuary extends back through the depth of the lot, with an arcade of seven broad arches projecting to the west. The east elevation of the sanctuary contains small square, stained glass windows in staggered columns and rows. the older additions projecting to the west of the broad-arched arcade. Newer additions to the south create an interior courtyard between the arcade and sanctuary. Tall columns define the side aisles of the sanctuary interior, which have arched flying buttresses; the apse has 13 stained glass windows the full height of the structure. Stained glass windows designed by Joseph Meyer of Jacoby Art Glass Company. 1979 renovations included demolishing the 1888 building, but leaving the tower. The 2007 renovations replaced the 1929 and 1959 wings with more easily accessible spaces.

38. (con't) History and Significance.

The Kirkwood Association, a group of St. Louis businessmen taking their name from James Kirkwood, the chief engineer of the Pacific Railroad, officially platted their new town on May 31, 1853. They were led by Hiram Leffingwell, the real estate developer who had proposed Grand Boulevard the previous year and who was later to promote the creation of Forest Park. The railroad was the impetus for the new community, having begun service to the area just two weeks earlier. Kirkwood thus became the first planned commuter suburb in St. Louis County, and this year marks its 150th anniversary. As a legal municipality, Kirkwood is second in the County only to Florissant, having been incorporated in 1865.

On September 24, 1854, a committee of Presbytery met with seven Kirkwood Presbyterians at the home of Mr. Henry

Singleton for the purpose of organizing the First Presbyterian Church of Kirkwood. Services were first held in the home of Mr. Singleton. The number of people attending the services grew and soon the congregation was meeting in a log schoolhouse at the location across the street from the current church building where the Commerce Bank is now located. In 1856, the congregation had grown so much that, in that year, a small brick church was built on the site of our present church building. The new church faced on Webster Avenue, now Kirkwood Road. It was located in a grove of oak trees with a white picket fence between it and the street. Dr. John R. Warner arrived as the first full-time pastor in 1867. His granddaughter, the poet Marianne Moore, was born in the manse next to the church on November 15, 1887. The next year the brick church was replaced by a larger stone one designed by J.G. Cairns. Young Marianne and her family left Kirkwood after Dr. Warner died in 1894.

The church had a cemetery located at the rear along Adams Avenue. This cemetery was used by members of the congregation for several years. In 1888 when a new stone church was built the bodies were moved to what is now Forever Oak Hill Cemetery

The cornerstone of a new church building was laid on October 25, 1888. This stone structure was built on the corner of Adams Avenue and Kirkwood Road at a cost of \$12,180. The first service in the new stone church was held on June 30, 1889. The church originally consisted of the Sanctuary, a small Sunday School room at the rear of the building which was called the "Lecture Hall" and two small rooms on either side of the organ, one being used as a Sunday School Library and the other as a choir room. The organ took up most of the space in the chancel with its gilded pipes. Initially, the organ was hand pumped, usually by the janitor, to produce the necessary airflow. The organ of the 1888 church was a twelve-rank, two-manual organ with foot pedals built by George Kilgen and Sons. This organ was replaced in 1929 with a twenty-two rank, two-manual organ with pedals made by Henry Pilcher's Sons, Inc. of Louisville, Kentucky. It also contained an echo organ with chimes in the tower.

In 1929 a new two-story stone education building attached to the east side of the existing church was constructed. (The Norman Tower, which served as the entry to the church, is still standing on the Kirkwood Road side of the church property.)

Growth in population and the movement of families to the suburbs brought on another building program, especially for the purpose of providing space for a growing Sunday School. In 1951, the brick education building was added to provide additional Sunday School space and also a Fellowship Hall.

In 1956-57 an entirely new sanctuary designed by Fisher & Campbell was built to seat almost 1,000 on the site of the old manse. Robert Fisher and Will Campbell were both recent graduates of Washington University and members of the congregation. Campbell later recalled how they retreated to Colorado for five weeks to work on their plans, inspired by the mountains. Other inspirations included the post-war churches Dominikus Boehm and others in Germany and Scandinavia. The resulting building combines Indiana limestone and coral-colored brick to create a traditional space with modern detailing. Since the large sanctuary extends back through the depth of the lot, the dominant element from the street is the broad-arched arcade, which effectively screens the disparate older additions behind it and integrates the new building with them. Inside, the notable structural features are the tall columns, which define side aisles arched by internal flying buttresses. Joseph Meyer of Jacoby Art Glass Company designed the 13 towering stained glass windows for the apse and 74 small windows for the east wall. Above the altar Jesus is depicted, while to the left are six authors of the Old Testament (Moses, Isaiah, Jeremiah, Amos, David and Daniel) and to the right six authors of the New Testament (Matthew, Mark, Luke, John, Peter and Paul), each with two quotations and related scenes below. The symbols in the east windows include on the lowest register the winged creatures of the four Evangelists and above them attributes of the Apostles (such as the X-shaped cross for Andrew).

Renovations to the church in 1979 included demolition of the 1888 building, leaving the tower in a park-like setting. The congregation began to consider another round of building in June 2003, when designs by the award-winning firm of Powers-Bowersox were unveiled to replace the 1929 and 1951 wings with more easily accessible spaces.



39 (con't). Sources of information:



"About the Church." *First Presbyterian Church*. First Presbyterian Church of Kirkwood. Web. 9 June 2010.


"Concert Venues." *The St. Louis Chamber Chorus*. Web. 20 June 2010.



[Powers, Rob. "The Beauty of Modernism." *Built St. Louis*. Web. 10 June 2010.](#)











ARCHITECTURAL/HISTORIC INVENTORY FORM

1. Survey No. SLAS043-201		2. Survey Name: Modern Church Survey	
3. County: St. Louis		4. Address: 514 East Argonne Drive at Woodlawn Avenue	
5. City: Kirkwood	Vicinity: <input type="checkbox"/>	6. UTM: / /	7. Township/Range/Section: T: R: S:
8. Historic Name (if known): Grace Episcopal Church		9. Present/Other name (if known):	
10. Ownership: <input checked="" type="checkbox"/> Private <input type="checkbox"/> Public		11. Historic Use (if known): Religious	11. Current Use: Religious

ARCHITECTURAL INFORMATION

12. Category of property: <input checked="" type="checkbox"/> building(s) <input type="checkbox"/> site <input type="checkbox"/> structure <input type="checkbox"/> object		19. Chimney placement:	26. Outbuildings (list, describe in box 26 con't):
13. Architectural style or vernacular type: Mid-Century Modern		20. Structural system:	
14. Plan shape: A-frame		21. Ext. wall cladding: Stone/Brick	
15. No. of stories: 1		22. Foundation material:	
16. No. of bays (1 st floor): 7		23. Basement type:	27. Changes: <input checked="" type="checkbox"/> Addition(s) Date(s): 1964 <input type="checkbox"/> Altered Date(s): <input type="checkbox"/> Moved Date(s): <input type="checkbox"/> Other Date(s): Endangered by:
17. Roof type: Gable		24. Front Porch type:	
18. Roof material: Ceramic tile		25. Acreage (rural): Visible from public road? <input checked="" type="checkbox"/>	
28. Further description of building features and associated resources on continuation page. <input checked="" type="checkbox"/>			

HISTORICAL DATA

29. Construction date: 1960		32. Architect: Frederick Dunn (1960); Winkler, Thompson and Lloyd (1964)	35. Previously surveyed? <input type="checkbox"/> Survey name:
30. Significant date/period:		33. Builder: Gamble Construction Company	36. On National Register? <input type="checkbox"/> indiv. <input type="checkbox"/> district Nomination:
31. Area(s) of significance:		34. Original or significant owner:	37. National Register eligible? <input type="checkbox"/> individually eligible <input type="checkbox"/> district potential
38. History and significance on continuation page. <input checked="" type="checkbox"/>			
39. Sources of information on continuation page. <input checked="" type="checkbox"/>			

OTHER:

40. Current owner/address: The Rector, Church Wardens & Vestrymen of Church of Kirkwood, 514 E Argonne, 63122	41. Form prepared by (name and organization): Catie Myers, St. Louis County Parks	42. Survey date: 2009
		43. Date of revisions: July 2010

FOR SHPO USE:

Date entered in inventory:	Level of survey <input type="checkbox"/> reconnaissance <input type="checkbox"/> intensive	Additional research needed? <input type="checkbox"/> yes <input type="checkbox"/> no
----------------------------	---	---

National Register Status:

☐ listed ☐ in listed district

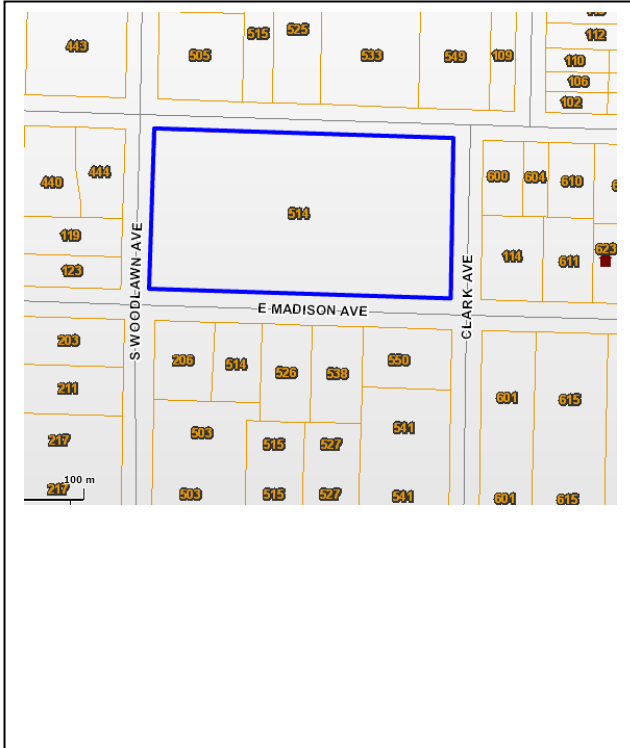
Name:

☐ pending listing ☐ eligible (individually)
☐ eligible (district) ☐ not eligible
☐ not determined

Other:

Location Map:

Site Map/plan (include north arrow):



ADDITIONAL INFORMATION:

26. (con't) Description of Environment and Outbuildings.

Structure and grounds encompass an entire 4.82 acre block, bordered by S. Woodlawn Avenue to the west, E. Madison Avenue to the south, Clark Avenue to the east, and E. Argonne Drive to the north. The sanctuary sits at an angle, running northeast-southwest on the property.

28. (con't) Further Description of important architectural features.

The A-frame structure has a roof of Ludowici Celadon ceramic tile and a 100-foot spire. There are seven triangular dormers on each side and fieldstone on the end walls. The spire's base has large triangular windows on each side of the roof ridge. On the east elevation, the wall above the covered entrance/walkway has four gothic-style windows from the original church (includes the triple Tiffany window given in 1928). The west elevation has three ashlar crosses and a double door basement entry. The vestibule faces north and sits at a 45 degree angle to the east gable of the church. The double door entry is sheltered by a flat roof with fieldstone columns. Set in a hollow, the building's basement is exposed and is comprised of primarily window space. An addition further east contains four bays and five front gables with narrow windows flanking stone panels. The east elevation is mostly stone. To the southeast of the sanctuary is a two by three bay, two-story, buff brick, flat roof education wing.

38. (con't) History and Significance.

Grace Episcopal Church was organized in Henry Bodley's living room in 1854, just a year after Kirkwood was laid out. The original stone building was erected in 1860 at the southeast corner of Taylor and Argonne, designed by Robert S. Mitchell. A century later that building had become too small, and it was sold to the newly organized Eliot Chapel (Unitarian Universalist). It was listed in the National Register of Historic Places in 1982.

The new Grace was dedicated on October 15, 1961. A large residence already on the site continued in use as a parish house until 1964. By then Dunn had moved to New York, so designs for the east wing were provided by Winkler, Thompson and Lloyd of Clayton.

Frederick Dunn, the architect of the present building, was a native of Montana who had come to St. Louis in 1936 to start an architectural practice with his Yale classmate Charles Nagel. Their St. Mark's Episcopal Church on Clifton Avenue was considered the first "modern" church in St. Louis when it opened in 1939. Dunn resumed his practice after World War II in collaboration with Nolan Stinson, and their churches included Second Baptist at Clayton and McKnight. Dunn redesigned the Bofinger Chapel at Christ Church Cathedral as a columbarium, and both he and Nagel lie there.

Dunn's new Grace Episcopal follows a fashion that arose about 1950 for churches with A-frame or tent form churches. The first example in this area, Harris Armstrong's Lutheran Church of the Atonement in Florissant (now demolished), was published in the same 1954 issue of *Architectural Forum* as Eero Saarinen's similar design for Concordia College Chapel in Fort Wayne. Saarinen felt compelled to assure the profession that he could use a pitched roof "without letting go of or violating the principles of modern architecture." Others here agreed, as can be seen at Christ the King in Black Jack (1960, Walter Manske), Kirkwood United Methodist (1964, Schmidt, Perlsee & Black), and St. Mark's United Methodist in Florissant (1964, R.L. Fisher).

39 (con't). Sources of information:

"Concert Venues." *The St. Louis Chamber Chorus*. Web. 20 June 2010.



ARCHITECTURAL/HISTORIC INVENTORY FORM

1. Survey No. SLAS043-202		2. Survey Name: Modern Church Survey	
3. County: St. Louis		4. Address: 211 N Woodlawn Ave	
5. City: Kirkwood	Vicinity: <input type="checkbox"/>	6. UTM: / /	7. Township/Range/Section: T: R: S:
8. Historic Name (if known): Kirkwood Baptist Church		9. Present/Other name (if known):	
10. Ownership: <input checked="" type="checkbox"/> Private <input type="checkbox"/> Public		11. Historic Use (if known): Religious	11. Current Use: Religious

ARCHITECTURAL INFORMATION

12. Category of property: <input checked="" type="checkbox"/> building(s) <input type="checkbox"/> site <input type="checkbox"/> structure <input type="checkbox"/> object		19. Chimney placement:	26. Outbuildings (list, describe in box 26 con't):
13. Architectural style or vernacular type:		20. Structural system:	
14. Plan shape:		21. Ext. wall cladding: Brick	
15. No. of stories: 1		22. Foundation material: Concrete	
16. No. of bays (1 st floor): 6		23. Basement type:	
17. Roof type: Gable		24. Front Porch type:	
18. Roof material: Composite Shingle		25. Acreage (rural): Visible from public road? <input checked="" type="checkbox"/>	27. Changes: <input type="checkbox"/> Addition(s) Date(s): <input type="checkbox"/> Altered Date(s): <input type="checkbox"/> Moved Date(s): <input type="checkbox"/> Other Date(s): Endangered by:
28. Further description of building features and associated resources on continuation page. <input checked="" type="checkbox"/>			

HISTORICAL DATA

29. Construction date: 1949; 1959; 1987		32. Architect:	35. Previously surveyed? <input type="checkbox"/> Survey name:
30. Significant date/period:		33. Builder:	36. On National Register? <input type="checkbox"/> indiv. <input type="checkbox"/> district Nomination:
31. Area(s) of significance:		34. Original or significant owner:	37. National Register eligible? <input type="checkbox"/> individually eligible <input type="checkbox"/> district potential
38. History and significance on continuation page. <input type="checkbox"/>			
39. Sources of information on continuation page. <input type="checkbox"/>			

OTHER:


40. Current owner/address:	41. Form prepared by (name and organization):	42. Survey date: 2009
		43. Date of revisions:

FOR SHPO USE:

Date entered in inventory:	Level of survey <input type="checkbox"/> reconnaissance <input type="checkbox"/> intensive	Additional research needed? <input type="checkbox"/> yes <input type="checkbox"/> no
National Register Status: <input type="checkbox"/> listed <input type="checkbox"/> in listed district Name: <input type="checkbox"/> pending listing <input type="checkbox"/> eligible (individually) <input type="checkbox"/> eligible (district) <input type="checkbox"/> not eligible <input type="checkbox"/> not determined		
Other:		

Location Map:

Site Map/plan (include north arrow):



ADDITIONAL INFORMATION:

26. (con't) Description of Environment and Outbuildings.

To the rear the ground drops to the west, putting the basement nearly at grade.

28. (con't) Further Description of important architectural features.

The original 1949 red brick sanctuary has a recessed double door entry in a flat roof vestibule with ashlar coins and a stone capped brick parapet facing south towards Jefferson. There are three rectangular windows set in recessed rounded arches. It has six bays with double hung 12/12 windows. The 1959 structure faces east and has a four-columned portico with two returns and three bays with doors in each. There is a circular window in the pediment and double hung windows on the second floor. A large steeple sits on the roof ridge with a rectangular rusticated stage containing four arched windows and a balustrade. Atop that are two octagonal stages supporting an octagonal spire. A 1987 six-bay wing extends to the south with a shed roof and porte-cochere.

38. (con't) History and Significance.

39 (con't). Sources of information:

ARCHITECTURAL/HISTORIC INVENTORY FORM

1. Survey No. SLAS043-203		2. Survey Name: Modern Church Survey	
3. County: St. Louis		4. Address: 11032 Manchester	
5. City: Kirkwood	Vicinity: <input type="checkbox"/>	6. UTM: / /	7. Township/Range/Section: T: R: S:
8. Historic Name (if known): Kirkwood Church of the Nazarene Chapel		9. Present/Other name (if known): Korean Presbyterian Church of St. Louis (PCA)	
10. Ownership: <input checked="" type="checkbox"/> Private <input type="checkbox"/> Public		11. Historic Use (if known): Religious	
		11. Current Use: Religious	

ARCHITECTURAL INFORMATION

12. Category of property: <input checked="" type="checkbox"/> building(s) <input type="checkbox"/> site <input type="checkbox"/> structure <input type="checkbox"/> object		19. Chimney placement:	26. Outbuildings (list, describe in box 26 con't):
13. Architectural style or vernacular type:		20. Structural system:	
14. Plan shape:		21. Ext. wall cladding: Brick	
15. No. of stories: 1 Front, 2		22. Foundation material: Concrete	
16. No. of bays (1 st floor): 6		23. Basement type:	
17. Roof type: Gable/Flat		24. Front Porch type:	
18. Roof material: Composite Shingle		25. Acreage (rural): Visible from public road? <input checked="" type="checkbox"/>	27. Changes: <input type="checkbox"/> Addition(s) Date(s): <input type="checkbox"/> Altered Date(s): <input type="checkbox"/> Moved Date(s): <input type="checkbox"/> Other Date(s): Endangered by:
28. Further description of building features and associated resources on continuation page. <input checked="" type="checkbox"/>			

HISTORICAL DATA

29. Construction date: 1952		32. Architect:	35. Previously surveyed? <input type="checkbox"/> Survey name:
30. Significant date/period:		33. Builder:	36. On National Register? <input type="checkbox"/> indiv. <input type="checkbox"/> district Nomination:
31. Area(s) of significance:		34. Original or significant owner:	37. National Register eligible? <input type="checkbox"/> individually eligible <input type="checkbox"/> district potential
38. History and significance on continuation page. <input type="checkbox"/>			
39. Sources of information on continuation page. <input type="checkbox"/>			


OTHER:

40. Current owner/address:	41. Form prepared by (name and organization):	42. Survey date: 2009
		43. Date of revisions:


FOR SHPO USE:

Date entered in inventory:	Level of survey <input type="checkbox"/> reconnaissance <input type="checkbox"/> intensive	Additional research needed? <input type="checkbox"/> yes <input type="checkbox"/> no
National Register Status: <input type="checkbox"/> listed <input type="checkbox"/> in listed district Name: <input type="checkbox"/> pending listing <input type="checkbox"/> eligible (individually) <input type="checkbox"/> eligible (district) <input type="checkbox"/> not eligible <input type="checkbox"/> not determined		
Other:		

Location Map:



Site Map/plan (include north arrow):



ADDITIONAL INFORMATION:

26. (con't) Description of Environment and Outbuildings.

28. (con't) Further Description of important architectural features.

The six-bay main sanctuary has a pedimented front porch with thin columns facing the street and a steeple on the roof ridge. The porch has been glassed in with tinted glass panels. Vinyl siding fills the main gable and there are two small 9/9 double hung windows on each side of the porch. To the east is an addition connected by a glass panel link. The nine-bay addition has a flat roof and brick basement. There is a recessed entry on the east elevation at the basement level. The inner face of the eastern-most wing is covered in vinyl siding. The red brick chapel has a concrete basement. It is two stories, with a one-story vestibule and a double door entry under a broken pediment. The three bays each contain a window with a fanlight top, brick surround, and stone keystones.

38. (con't) History and Significance.

39 (con't). Sources of information:

ARCHITECTURAL/HISTORIC INVENTORY FORM

1. Survey No. SLAS043-204		2. Survey Name: Modern Church Survey	
3. County: St. Louis		4. Address: 1603 Dougherty Ferry at Lindemann	
5. City: Kirkwood	Vicinity: <input type="checkbox"/>	6. UTM: / /	7. Township/Range/Section: T: R: S:
8. Historic Name (if known): Kirkwood Evangelical & Reformed Church		9. Present/Other name (if known): Kirkwood United Church of Christ	
10. Ownership: <input checked="" type="checkbox"/> Private <input type="checkbox"/> Public		11. Historic Use (if known): Religious	
		11. Current Use: Religious	

ARCHITECTURAL INFORMATION

12. Category of property: <input checked="" type="checkbox"/> building(s) <input type="checkbox"/> site <input type="checkbox"/> structure <input type="checkbox"/> object		19. Chimney placement:	26. Outbuildings (list, describe in box 26 con't):
13. Architectural style or vernacular type: Colonial Revival		20. Structural system:	
14. Plan shape: Irregular		21. Ext. wall cladding: Brick	
15. No. of stories: 1 front, 2		22. Foundation material:	
16. No. of bays (1 st floor):		23. Basement type:	
17. Roof type:		24. Front Porch type:	
18. Roof material:		25. Acreage (rural): Visible from public road? <input checked="" type="checkbox"/>	27. Changes: <input type="checkbox"/> Addition(s) Date(s): <input type="checkbox"/> Altered Date(s): <input type="checkbox"/> Moved Date(s): <input type="checkbox"/> Other Date(s): Endangered by:
28. Further description of building features and associated resources on continuation page. <input checked="" type="checkbox"/>			

HISTORICAL DATA

29. Construction date: 1954; additions 1972, 1975		32. Architect: Edwin B. Goerner	35. Previously surveyed? <input type="checkbox"/> Survey name:
30. Significant date/period:		33. Builder:	36. On National Register? <input type="checkbox"/> indiv. <input type="checkbox"/> district Nomination:
31. Area(s) of significance:		34. Original or significant owner:	37. National Register eligible? <input type="checkbox"/> individually eligible <input type="checkbox"/> district potential
38. History and significance on continuation page. <input type="checkbox"/>			
39. Sources of information on continuation page. <input type="checkbox"/>			

OTHER:

40. Current owner/address:	41. Form prepared by (name and organization):	42. Survey date: 2009
		43. Date of revisions:


FOR SHPO USE:

Date entered in inventory:	Level of survey <input type="checkbox"/> reconnaissance <input type="checkbox"/> intensive	Additional research needed? <input type="checkbox"/> yes <input type="checkbox"/> no
National Register Status: <input type="checkbox"/> listed <input type="checkbox"/> in listed district Name: <input type="checkbox"/> pending listing <input type="checkbox"/> eligible (individually) <input type="checkbox"/> eligible (district) <input type="checkbox"/> not eligible <input type="checkbox"/> not determined		
Other:		

Location Map:



Site Map/plan (include north arrow):



ADDITIONAL INFORMATION:

26. (con't) Description of Environment and Outbuildings.

28. (con't) Further Description of important architectural features.

The east wing has four bays with an exposed concrete basement. The west wing is L-shaped and is three bays by six bays. The basement windows are partly exposed with wooden batten spandrels. The sanctuary has a double door entry framed by pilasters and a broken pediment with a large bulls-eye window in the gable. The cornices are bracketed. There is a water table and quoin detailing at the corners. There are glass block windows in the two easternmost bays. A tower sits on the roof ridge with four urns on the first stage and a bell-cast cupola topped by a celtic cross.

38. (con't) History and Significance.

39 (con't). Sources of information:



ARCHITECTURAL/HISTORIC INVENTORY FORM

1. Survey No. SLAS043-205		2. Survey Name: Modern Church Survey	
3. County: St. Louis		4. Address: 201 W Adams at Clay	
5. City: Kirkwood	Vicinity: <input type="checkbox"/>	6. UTM: / /	7. Township/Range/Section: T: R: S:
8. Historic Name (if known): Kirkwood Methodist Church		9. Present/Other name (if known): Kirkwood United Methodist Church	
10. Ownership: <input checked="" type="checkbox"/> Private <input type="checkbox"/> Public		11. Historic Use (if known): Religious	
		11. Current Use: Religious	

ARCHITECTURAL INFORMATION

12. Category of property: <input checked="" type="checkbox"/> building(s) <input type="checkbox"/> site <input type="checkbox"/> structure <input type="checkbox"/> object		19. Chimney placement:	26. Outbuildings (list, describe in box 26 con't):
13. Architectural style or vernacular type:		20. Structural system:	
14. Plan shape: Irregular		21. Ext. wall cladding: Brick	
15. No. of stories: 1		22. Foundation material: Concrete	
16. No. of bays (1 st floor):		23. Basement type:	
17. Roof type: Bell Shape		24. Front Porch type:	
18. Roof material: Shingle		25. Acreage (rural): Visible from public road? <input checked="" type="checkbox"/>	27. Changes: <input type="checkbox"/> Addition(s) Date(s): <input type="checkbox"/> Altered Date(s): <input type="checkbox"/> Moved Date(s): <input type="checkbox"/> Other Date(s): Endangered by:
28. Further description of building features and associated resources on continuation page. <input checked="" type="checkbox"/>			

HISTORICAL DATA

29. Construction date: 1964		32. Architect: Schmidt, Perlsee & Black	35. Previously surveyed? <input type="checkbox"/> Survey name:
30. Significant date/period:		33. Builder:	36. On National Register? <input type="checkbox"/> indiv. <input type="checkbox"/> district Nomination:
31. Area(s) of significance:		34. Original or significant owner:	37. National Register eligible? <input type="checkbox"/> individually eligible <input type="checkbox"/> district potential
38. History and significance on continuation page. <input type="checkbox"/>			
39. Sources of information on continuation page. <input type="checkbox"/>			

OTHER:



40. Current owner/address:	41. Form prepared by (name and organization):	42. Survey date: 2009
		43. Date of revisions:

FOR SHPO USE:

Date entered in inventory:	Level of survey <input type="checkbox"/> reconnaissance <input type="checkbox"/> intensive	Additional research needed? <input type="checkbox"/> yes <input type="checkbox"/> no
National Register Status: <input type="checkbox"/> listed <input type="checkbox"/> in listed district Name: <input type="checkbox"/> pending listing <input type="checkbox"/> eligible (individually) <input type="checkbox"/> eligible (district) <input type="checkbox"/> not eligible <input type="checkbox"/> not determined		
Other:		

Location Map:

Site Map/plan (include north arrow):



ADDITIONAL INFORMATION:

26. (con't) Description of Environment and Outbuildings.

The structure occupies the entire block front from West Adams up to West Washington. The 2.16 acre L-shaped property contains little grassy area along the south and east boundaries.

28. (con't) Further Description of important architectural features.

The west elevation contains closely spaced vertical concrete piers filled with clear glass, divided by horizontal mullions. The glass is etched at the base of the wall and a section above the door. The main entry is located on the west elevation under a freestanding concrete arch, facing the parking lot. The wide roof overhang is supported by external tresses and the roof has an overall slight bell shape. The roof ridge contains a skylight running the length of the structure. The east elevation contains the vertical concrete piers similar to the west elevation, but has small cross-shaped openings filled with blue glass. The openings are in rows, with one in each of the vertical columns. The south elevation, towards West Adams, has seven panels of stained glass windows. A bell tower sits in the middle of the roofline and a four-sided open-work tower with five dark (possibly metal) braces supporting the bells of graduated sizes. There is a cross at the top of the tower. Both the roof ribs and spire are of laminated wood.

The north wing (1956) is a two-story, six by 12 bay structure with an entry on the north elevation. The windows are detailed by projecting spandrels and lintels and brick side frames.

The interior of the structure is minimalistic, with a wooden ceiling and free-standing laminated wood beam trusses. There is a free-floating balcony.

38. (con't) History and Significance.

With the exception of names of pastors, little history from Kirkwood Methodist Church exists prior to 1930. In 1915, the congregation built a structure to house Sunday School classrooms, but no additional expansion or construction occurred until after World War II.

Schmidt, Perlsee & Black served as architects for Kirkwood Methodist Church. Very little information is known of the professional or private lives of Schmidt's partners, Perlsee and Lesley Black. However, Erwin Carl Schmidt was well-known in St. Louis for his artistic architectural renderings, as well as his water-color paintings. On a number of occasions he was asked by others to provide building renderings. A native St. Louisan, Schmidt attended Washington University Extension and graduated in 1924. Following employment as a designer for Edwin F. Guth Co. in 1925, Schmidt became partner in the firm Manske & Associates. In 1934, Schmidt left the firm to develop his own practice. During World War II, Schmidt worked as an advisor and designer to the Public Works Administration in Washington, D.C. In 1959, after having several partnerships with other architects, he became partners with Lesley Black, who he worked with until 1968.

The etched glass was designed by Robert Harmon and executed by Emil Frei Studio. The center section has geometrically designed flames, a dove, and scientific equations. The base of the window wall, at level with the entry, is etched with more symbols.

39 (con't). Sources of information:

American Architects Directory. New York: R. R. Bowker Co., 1970.

Dahl, June Wilkinson. *A History of Kirkwood*. Kirkwood, MO: The Kirkwood Historical Society, 1965.


McCue, George. *The Building Art in St. Louis: Two Centuries, 3rd Edition*. St. Louis, MO: Knight Publishing Company, 1981.




Powers, Rob. "The Beauty of Modernism." *Built St. Louis*. Web. 10 June 2010.

Photographs from *Built St. Louis* website.











ARCHITECTURAL/HISTORIC INVENTORY FORM

1. Survey No. SLAS043-206		2. Survey Name: Modern Church Survey	
3. County: St. Louis		4. Address: 529 N Kirkwood at Essex	
5. City: Kirkwood	Vicinity: <input type="checkbox"/>	6. UTM: / /	7. Township/Range/Section: T: R: S:
8. Historic Name (if known): Kirkwood Road Christian Church		9. Present/Other name (if known):	
10. Ownership: <input checked="" type="checkbox"/> Private <input type="checkbox"/> Public		11. Historic Use (if known): Religious	11. Current Use: Religious

ARCHITECTURAL INFORMATION

12. Category of property: <input checked="" type="checkbox"/> building(s) <input type="checkbox"/> site <input type="checkbox"/> structure <input type="checkbox"/> object		19. Chimney placement:	26. Outbuildings (list, describe in box 26 con't):
13. Architectural style or vernacular type: Colonial Revival		20. Structural system:	
14. Plan shape: Rectangular		21. Ext. wall cladding: Brick	
15. No. of stories: 1		22. Foundation material:	
16. No. of bays (1 st floor):		23. Basement type:	
17. Roof type: Gable		24. Front Porch type:	
18. Roof material: Composite Shingle		25. Acreage (rural): Visible from public road? <input checked="" type="checkbox"/>	27. Changes: <input type="checkbox"/> Addition(s) Date(s): <input type="checkbox"/> Altered Date(s): <input type="checkbox"/> Moved Date(s): <input type="checkbox"/> Other Date(s): Endangered by:
28. Further description of building features and associated resources on continuation page. <input checked="" type="checkbox"/>			

HISTORICAL DATA

29. Construction date: 1967	32. Architect:	35. Previously surveyed? <input type="checkbox"/> Survey name:
30. Significant date/period:	33. Builder:	36. On National Register? <input type="checkbox"/> indiv. <input type="checkbox"/> district Nomination:
31. Area(s) of significance:	34. Original or significant owner:	37. National Register eligible? <input type="checkbox"/> individually eligible <input type="checkbox"/> district potential
38. History and significance on continuation page. <input type="checkbox"/>		
39. Sources of information on continuation page. <input type="checkbox"/>		


OTHER:

40. Current owner/address:	41. Form prepared by (name and organization):	42. Survey date: 2009
		43. Date of revisions:


FOR SHPO USE:

Date entered in inventory:	Level of survey <input type="checkbox"/> reconnaissance <input type="checkbox"/> intensive	Additional research needed? <input type="checkbox"/> yes <input type="checkbox"/> no
National Register Status: <input type="checkbox"/> listed <input type="checkbox"/> in listed district Name: <input type="checkbox"/> pending listing <input type="checkbox"/> eligible (individually) <input type="checkbox"/> eligible (district) <input type="checkbox"/> not eligible <input type="checkbox"/> not determined	Other:	

Location Map:



Site Map/plan (include north arrow):



ADDITIONAL INFORMATION:

26. (con't) Description of Environment and Outbuildings.

28. (con't) Further Description of important architectural features.

Structure is constructed of red and brown brick in stretcher bond. The main entry, on the east elevation, contains an arched pediment under a free-standing portico with paired Tuscan columns. The south elevation has two entrances in a leanto addition. The rear entry has a large gabled roof with a long projection supported by two columns. The sanctuary has seven bays plus two rear bays that are part of an addition. The single pane, double hung windows have ashlar keystones. There are shed roof dormers on both sides of the sanctuary. A spire sits on the roof ridge.

38. (con't) History and Significance.

39 (con't). Sources of information:

ARCHITECTURAL/HISTORIC INVENTORY FORM

1. Survey No. SLAS043-207		2. Survey Name: Modern Church Survey	
3. County: St. Louis		4. Address: 830 N Kirkwood at Swan	
5. City: Kirkwood	Vicinity: <input type="checkbox"/>	6. UTM: / /	7. Township/Range/Section: T: R: S:
8. Historic Name (if known): Reorganized Church of Jesus Christ of Latter Day Saints		9. Present/Other name (if known): Kirkwood Community of Christ	
10. Ownership: <input checked="" type="checkbox"/> Private <input type="checkbox"/> Public		11. Historic Use (if known): Religious	
		11. Current Use: Religious	

ARCHITECTURAL INFORMATION

12. Category of property: <input checked="" type="checkbox"/> building(s) <input type="checkbox"/> site <input type="checkbox"/> structure <input type="checkbox"/> object		19. Chimney placement:	26. Outbuildings (list, describe in box 26 con't):
13. Architectural style or vernacular type:		20. Structural system:	
14. Plan shape: Irregular		21. Ext. wall cladding: Brick	
15. No. of stories: 1		22. Foundation material:	
16. No. of bays (1 st floor):		23. Basement type:	
17. Roof type: Gable		24. Front Porch type:	
18. Roof material: Composite Shingles - Red		25. Acreage (rural): Visible from public road? <input checked="" type="checkbox"/>	27. Changes: <input type="checkbox"/> Addition(s) Date(s): <input type="checkbox"/> Altered Date(s): <input type="checkbox"/> Moved Date(s): <input type="checkbox"/> Other Date(s): Endangered by:
28. Further description of building features and associated resources on continuation page. <input checked="" type="checkbox"/>			

HISTORICAL DATA

29. Construction date: 1964	32. Architect:	35. Previously surveyed? <input type="checkbox"/> Survey name:
30. Significant date/period:	33. Builder:	36. On National Register? <input type="checkbox"/> indiv. <input type="checkbox"/> district Nomination:
31. Area(s) of significance:	34. Original or significant owner:	37. National Register eligible? <input type="checkbox"/> individually eligible <input type="checkbox"/> district potential
38. History and significance on continuation page. <input type="checkbox"/>		
39. Sources of information on continuation page. <input type="checkbox"/>		

OTHER:



40. Current owner/address:	41. Form prepared by (name and organization):	42. Survey date: 2009
		43. Date of revisions:

FOR SHPO USE:

Date entered in inventory:	Level of survey <input type="checkbox"/> reconnaissance <input type="checkbox"/> intensive	Additional research needed? <input type="checkbox"/> yes <input type="checkbox"/> no
National Register Status: <input type="checkbox"/> listed <input type="checkbox"/> in listed district Name: <input type="checkbox"/> pending listing <input type="checkbox"/> eligible (individually) <input type="checkbox"/> eligible (district) <input type="checkbox"/> not eligible <input type="checkbox"/> not determined	Other:	

Location Map:

Site Map/plan (include north arrow):



ADDITIONAL INFORMATION:

26. (con't) Description of Environment and Outbuildings.

28. (con't) Further Description of important architectural features.

Structure is constructed of a mix of red and brown brick in American common bond. The sanctuary's small square pane windows are set in ashlar. The sanctuary runs north-south, and the north elevation contains an inset panel of mosaic tiles with a gold cross outlines in black above a multi-pane window with an aluminum frame. The entry is on the west elevation in a small projection with a gabled roof with a parabolic arched opening. To the north of the projection with the main entry are three bays serving as an activity room space. To the south of the projection are five bays that serve as worship space. There is a seven-bay newer addition with fixed pane windows and terra cotta colored panels beneath. This addition extends to the east of the church and has a hipped roof.

38. (con't) History and Significance.

39 (con't). Sources of information:

ARCHITECTURAL/HISTORIC INVENTORY FORM

1. Survey No. SLAS043-208		2. Survey Name: Modern Church Survey	
3. County: St. Louis		4. Address: 2005 Dougherty Ferry Rd	
5. City: Kirkwood	Vicinity: <input type="checkbox"/>	6. UTM: / /	7. Township/Range/Section: T: R: S:
8. Historic Name (if known): St. Gerard Majella Church		9. Present/Other name (if known):	
10. Ownership: <input checked="" type="checkbox"/> Private <input type="checkbox"/> Public		11. Historic Use (if known): Religious	11. Current Use: Religious

ARCHITECTURAL INFORMATION

12. Category of property: <input checked="" type="checkbox"/> building(s) <input type="checkbox"/> site <input type="checkbox"/> structure <input type="checkbox"/> object	19. Chimney placement:	26. Outbuildings (list, describe in box 26 con't): Father Herbert C. Hauck Parish Center.
13. Architectural style or vernacular type: Mid-Century Modern	20. Structural system:	
14. Plan shape:	21. Ext. wall cladding: Brick	
15. No. of stories: 1 front, 2	22. Foundation material:	
16. No. of bays (1 st floor): 5	23. Basement type:	27. Changes: <input type="checkbox"/> Addition(s) Date(s): <input type="checkbox"/> Altered Date(s): <input type="checkbox"/> Moved Date(s): <input type="checkbox"/> Other Date(s): Endangered by:
17. Roof type: Flat	24. Front Porch type:	
18. Roof material:	25. Acreage (rural): Visible from public road? <input checked="" type="checkbox"/>	
28. Further description of building features and associated resources on continuation page. <input checked="" type="checkbox"/>		

HISTORICAL DATA

29. Construction date: 1956	32. Architect: Rime A. Dusard	35. Previously surveyed? <input type="checkbox"/> Survey name:
30. Significant date/period:	33. Builder:	36. On National Register? <input type="checkbox"/> indiv. <input type="checkbox"/> district Nomination:
31. Area(s) of significance:	34. Original or significant owner:	37. National Register eligible? <input type="checkbox"/> individually eligible <input type="checkbox"/> district potential
38. History and significance on continuation page. <input type="checkbox"/>		
39. Sources of information on continuation page. <input type="checkbox"/>		

OTHER:

40. Current owner/address:	41. Form prepared by (name and organization): Catie Myers	42. Survey date: 2009
		43. Date of revisions: 8/2010


FOR SHPO USE:

Date entered in inventory:	Level of survey <input type="checkbox"/> reconnaissance <input type="checkbox"/> intensive	Additional research needed? <input type="checkbox"/> yes <input type="checkbox"/> no
National Register Status: <input type="checkbox"/> listed <input type="checkbox"/> in listed district Name: <input type="checkbox"/> pending listing <input type="checkbox"/> eligible (individually) <input type="checkbox"/> eligible (district) <input type="checkbox"/> not eligible <input type="checkbox"/> not determined	Other:	

Location Map:



Site Map/plan (include north arrow):



ADDITIONAL INFORMATION:

26. (con't) Description of Environment and Outbuildings.

28. (con't) Further Description of important architectural features.

The structure is of red and dark brown brick. The south elevation is one story with a large ashlar arch over the four-door entry. There are two blank ashlar panels on either side. There is a brick corbelled freeze around the flat roofline, under a cross. A one-story wing extends west from the basement level with classrooms. This wing has aluminum windows. It is connected to the parish center by a metal pipe loggia. The ground drops in the rear to a large athletic field. There are two entrances on the Ballas Road elevation.

38. (con't) History and Significance.

39 (con't). Sources of information:

ARCHITECTURAL/HISTORIC INVENTORY FORM

1. Survey No. SLAS043-209		2. Survey Name: Modern Church Survey	
3. County: St. Louis		4. Address: 310 Attucks St.	
5. City: Kirkwood	Vicinity: <input type="checkbox"/>	6. UTM: / /	7. Township/Range/Section: T: R: S:
8. Historic Name (if known): St. Matthew Methodist Episcopal Church		9. Present/Other name (if known): 310 Attucks St.	
10. Ownership: <input checked="" type="checkbox"/> Private <input type="checkbox"/> Public		11. Historic Use (if known): Religious	
		11. Current Use: Religious	

ARCHITECTURAL INFORMATION

12. Category of property: <input checked="" type="checkbox"/> building(s) <input type="checkbox"/> site <input type="checkbox"/> structure <input type="checkbox"/> object		19. Chimney placement:	26. Outbuildings (list, describe in box 26 con't):
13. Architectural style or vernacular type:		20. Structural system:	
14. Plan shape: Rectangular		21. Ext. wall cladding: Brick	
15. No. of stories: 1		22. Foundation material: Concrete Block	
16. No. of bays (1 st floor): 6		23. Basement type:	
17. Roof type: Gable		24. Front Porch type:	
18. Roof material: Composite Shingle		25. Acreage (rural): Visible from public road? <input checked="" type="checkbox"/>	27. Changes: <input type="checkbox"/> Addition(s) Date(s): <input type="checkbox"/> Altered Date(s): <input type="checkbox"/> Moved Date(s): <input type="checkbox"/> Other Date(s): Endangered by:
28. Further description of building features and associated resources on continuation page. <input checked="" type="checkbox"/>			

HISTORICAL DATA

29. Construction date: 1945	32. Architect:	35. Previously surveyed? <input type="checkbox"/> Survey name:
30. Significant date/period:	33. Builder:	36. On National Register? <input type="checkbox"/> indiv. <input type="checkbox"/> district Nomination:
31. Area(s) of significance:	34. Original or significant owner:	37. National Register eligible? <input type="checkbox"/> individually eligible <input type="checkbox"/> district potential
38. History and significance on continuation page. <input type="checkbox"/>		
39. Sources of information on continuation page. <input type="checkbox"/>		

OTHER:

40. Current owner/address:	41. Form prepared by (name and organization):	42. Survey date: 2009
		43. Date of revisions:


FOR SHPO USE:

Date entered in inventory:	Level of survey <input type="checkbox"/> reconnaissance <input type="checkbox"/> intensive	Additional research needed? <input type="checkbox"/> yes <input type="checkbox"/> no
National Register Status: <input type="checkbox"/> listed <input type="checkbox"/> in listed district Name: <input type="checkbox"/> pending listing <input type="checkbox"/> eligible (individually) <input type="checkbox"/> eligible (district) <input type="checkbox"/> not eligible <input type="checkbox"/> not determined	Other:	

Location Map:



Site Map/plan (include north arrow):



ADDITIONAL INFORMATION:

26. (con't) Description of Environment and Outbuildings.

28. (con't) Further Description of important architectural features.

The red brick is only on the street elevation. There is a gabled porch over the double door entry. Other entries are located in the second bay from the west and the eastern-most bay. There is a small rose window in the east gable and a spire on the roof.

38. (con't) History and Significance.

39 (con't). Sources of information:

ARCHITECTURAL/HISTORIC INVENTORY FORM

1. Survey No. <u>SLAS043-210</u>		2. Survey Name: Modern Church Survey	
3. County: St. Louis		4. Address: 243 W Argonne <u>Drive</u> at Clay	
5. City: Kirkwood	Vicinity: <input type="checkbox"/>	6. UTM: / /	7. Township/Range/Section: T: R: S:
8. Historic Name (if known): St. Peter Catholic Church		9. Present/Other name (if known):	
10. Ownership: <input checked="" type="checkbox"/> Private <input type="checkbox"/> Public		11. Historic Use (if known): Religious	11. Current Use: Religious

ARCHITECTURAL INFORMATION

12. Category of property: <input checked="" type="checkbox"/> building(s) <input type="checkbox"/> site <input type="checkbox"/> structure <input type="checkbox"/> object		19. Chimney placement:	26. Outbuildings (list, describe in box 26 con't):
13. Architectural style or vernacular type: Mid-Century Modern		20. Structural system:	
14. Plan shape: Irregular		21. Ext. wall cladding: Brick	
15. No. of stories: 1		22. Foundation material:	
16. No. of bays (1 st floor): <u>Irregular</u>		23. Basement type:	
17. Roof type: Gabled/Flat		24. Front Porch type: <u>Platform</u>	27. Changes: <input checked="" type="checkbox"/> Addition(s) Date(s): <u>2003</u> <input type="checkbox"/> Altered Date(s): <input type="checkbox"/> Moved Date(s): <input type="checkbox"/> Other Date(s): Endangered by:
18. Roof material: Composite Shingle		25. Acreage (rural): Visible from public road? <input checked="" type="checkbox"/>	
28. Further description of building features and associated resources on continuation page. <input checked="" type="checkbox"/>			

HISTORICAL DATA

29. Construction date: 195 <u>11</u> ; <u>2003 (narthex extension)</u>		32. Architect: Joseph Murphy	35. Previously surveyed? <input type="checkbox"/> Survey name:
30. Significant date/period:		33. Builder: <u>Rallo Construction Company</u>	36. On National Register? <input type="checkbox"/> indiv. <input type="checkbox"/> district Nomination:
31. Area(s) of significance:		34. Original or significant owner:	37. National Register eligible? <input type="checkbox"/> individually eligible <input type="checkbox"/> district potential
38. History and significance on continuation page. <input checked="" type="checkbox"/>			
39. Sources of information on continuation page. <input checked="" type="checkbox"/> <input type="checkbox"/>			

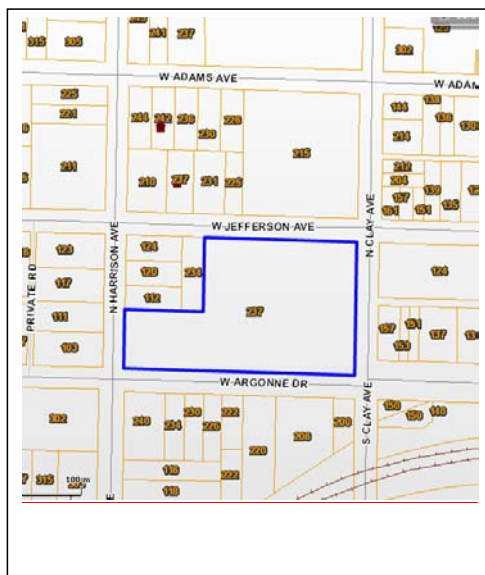
OTHER:

40. Current owner/address: <u>St. Louis County Catholic Church Real Estate, 243 W Argonne, 63122</u>		41. Form prepared by (name and organization): <u>Catie Myers, St. Louis County Parks</u>	42. Survey date: <u>2009</u>
			43. Date of revisions: <u>July 2010</u>

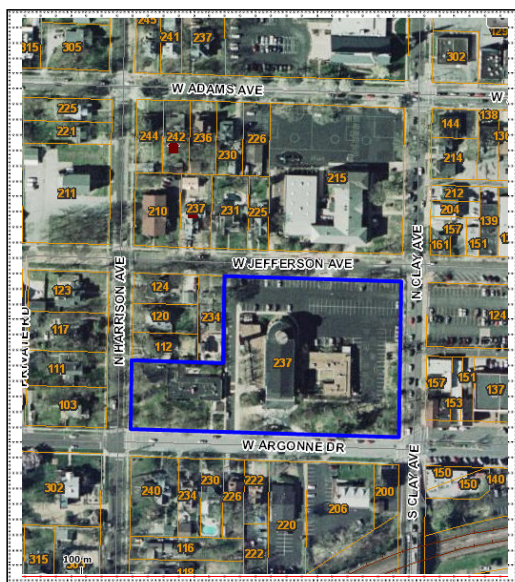
FOR SHPO USE:

Date entered in inventory:	Level of survey <input type="checkbox"/> reconnaissance <input type="checkbox"/> intensive	Additional research needed? <input type="checkbox"/> yes <input type="checkbox"/> no
National Register Status: <input type="checkbox"/> listed <input type="checkbox"/> in listed district Name: <input type="checkbox"/> pending listing <input type="checkbox"/> eligible (individually) <input type="checkbox"/> eligible (district) <input type="checkbox"/> not eligible <input type="checkbox"/> not determined	Other:	

Location Map:



Site Map/plan (include north arrow):



ADDITIONAL INFORMATION:

26. (con't) Description of Environment and Outbuildings.

The ~~_____~~ 3.71 acre property is bordered by West Jefferson Avenue to the north, North Clay Avenue to the east, West Argonne Drive to the south, and North Harrison Avenue to the west. The northwest quadrant of the block has four residential structures not belonging to the church, but the sanctuary still sits in the center of the block. A paved parking lot runs along the north and east sides and an additional access drive along the west side of the sanctuary.

28. (con't) Further Description of important architectural features.

This coral-red brick structure has an apsidal ~~rectangular~~ sanctuary, running north-south with a ~~the rounded~~ nave at the northern end and a low gable. There is a short, flat-roofed projection fanning slightly outward from the west elevation of the sanctuary, making the interior wider towards the rounded nave. The nave has large, flat-topped lantern above, filled with windows to light the altar below. A thin steeple projects upwards from the lantern's center. The south façade main entry is two double doors, set off to the eastern half. The remaining length of the entry façade is covered in one-story floor-to-ceiling glass panels and topped by an ashlar cornice (this portion is from a 2003 addition). Above that, and slightly recessed are single glass window panes rising to the roofline. On either side are short wing walls, running the height of the structure. Projecting to the west is a short, flat roofed wing that angles slightly outward, making the interior wider towards the rounded nave. The round baptistery sits at the southwest corner of the sanctuary, slightly to the south of the western projection, and contains tall, narrow stained glass windows trimmed in ashlar. A large, brick pylon bell tower stands to the west of the baptistery. Nave windows were designed by Francis Deck and executed by Emil Frie.

38. (con't) History and Significance.

St. Peter is second only to St. Ferdinand in Florissant as the oldest Catholic parish in St. Louis County. It was founded in 1832, two decades before the town of Kirkwood itself. St. Peter's Cemetery at Geyer and Monroe occupies part of the original church tract. A Spanish revival style brick church was built in 1867 and served the congregation until the present church was built.

The present building was designed in 1949, constructed ~~begin~~ in 1951, and ~~dedicated~~ dedicated two years later. It was the second of three churches of strikingly contemporary design commissioned by the St. Louis archdiocese from architect Joseph Murphy. The earlier church was St. Ann in Normandy, and St. Peter was followed by Resurrection Church on Meramec Street in St. Louis. These churches reflected an unusual willingness on the part of the Catholic church to adopt modern design.

All prominently feature stained glass was created by Emil Frei, a member of the church, Associates in programs of complex symbolism. Here, each window represents a portion of the traditional ceremony of the mass, beginning with the Confiteor and the Introit to the right of the entry and ending with the Our Father and the "Ite Missa Est" to the left of the altar. Colors are graduated in intensity from pale gray to deep red. Only one window includes a full human figure, the consecration window directly behind the altar. The windows were designed by Francis Deck, also a member of the church, and were restored in 1991. The curve of the circular skylight above the altar is echoed in the rear wall and the convex chancel steps. The side chapel marks the site of the earlier church on this site. In 2003, an extension to the narthex was made. Rudy Torrini, a St. Louis artist, designed several of the interior statues and the Stations of the Cross. Initially, Torrini's Stations of the Cross created huge controversy among the parishioners due to their primitive and esoteric design. They were removed and not reinstalled until 2003, when the church was remodeled.

Joseph Murphy, born in 1907 in Kansas City, came to St. Louis to teach at Washington University. In partnership with Kenneth Wischmeyer, he produced the loggia at the Muny Opera in 1939. In 1948, he became dean of the Washington University School of Architecture, and in 1952 he joined Eugene Mackey, Junior, in a partnership that produced some of the most familiar buildings of the era, including the Climatron, the Loretto-Hilton Theater, the auditorium of the St. Louis Art Museum, and Olin Library at Washington University.

39 (con't). Sources of information:

Powers, Rob. "The Beauty of Modernism." *Built St. Louis*. Web. 10 June 2010.

St. Peter Catholic Church Bulletin. August 29, 2010.

St. Peter Catholic Church. St. Peter Catholic Church in Kirkwood. Web. Accessed 9 June 2010.

"St. Peter's Catholic Church." Concert Venues. *The St. Louis Chamber Chorus*. Web. 20 June 2010.

Formatted: Font: Not Italic






St. Peter Catholic Church in 1953. From church website. Accessed June 9, 2010.















Historic Inventory**No. 90**

1. Kirkwood Landmark #90		4. Present Name(s) Saint Peter Church	
2. County St. Louis		5. Other Name(s) 243 West Argonne Drive (public address) 237 West Argonne Drive (taxing address)	
3. Location of Negatives			
6. Specific Location 23M111011		16. Thematic Category	28. No. Of Stories: 1
			29. Basement: Yes (x) No () Full ()
7. City or Town If Rural, Township & Vicinity Kirkwood, MO		17. Date(s) or Period 1950, per building permit	30. Foundation Material: concrete
		18. Style or Design Modern Basilica Style	31. Wall Construction: brick
		19. Architect or Engineer Joseph Murphy	32. Roof Type:
		20. Contractor or Builder	33. No. of Bays: Front: Back: Side:
		21. Original Use, if apparent Parish church	34. Wall Treatment: Brick, glass, anodized copper.
		22. Present Use Parish church	35. Plan Shape:
		23. Ownership: Public () Private (x)	36. Changes: Additions (x) Altered () Moved () (Explain in #42)
9. Coordinates UTM Latitude Longitude		24. Owner's Name & Address Archdiocese of Saint Louis 4445 Lindell Blvd St. Louis, MO 63108	37. Condition: Interior: excellent Exterior: excellent
10. Site () Building (x)	Structure () Object ()	25. Open to Public? Yes (x) No ()	38. Preservation Underway? Yes () No ()
11. On National Register?	12. Is it Eligible? Yes () No ()	26. Local Contact Person or Organization	
13. Part of Estab. Yes () Hist. District? No (x)	14. District Potential Yes () No ()	Fr. Jack Costello 966-8600	
15. Name of Established District		27. Other Surveys in Which Included	40. Visible from Public Road? Yes (x) No ()
42. Further Description of Important Features: One of the first churches in the Archdiocese to incorporate a modern design. The Architect, Joseph D. Murphy (1907-1995) was Dean of Washington University College of Architecture, 1948-1952. The stained glass windows are from the atelier of Emil Frei and designed by Francis Deck. Both Frei and Deck were members of the parish. Permit for church and rectory reported in St. Louis Daily Record, November 1, 1950. Convent followed on March 3, 1955.			41. Distance From and Frontage on Road:
43. History and Significance: St. Peter's is one of the first post-WWII contemporary Catholic Churches in the St. Louis area. Joseph Murphy was instrumental in encouraging the Archdiocese of St. Louis toward contemporary design in its building process. Murphy had designed St. Ann's Church in Normandy in this style in 1949. Later Murphy, in partnership with Eugene Mackey, was responsible for: Resurrection Church in St Louis, 1954; the Climatron, 1960; WU's Olin Library, 1962; Barnes Hospital Queeny Tower, 1962 among other important commissions. St. Peter's is built in classical basilica style with modern features: clean sight lines, no pillars. The emphasis of the building is on the altar.			8. Site Plan with North Arrow:
44. Description of Environment and Outbuildings: Rectory on SW side of lot, permit # 06554, granted February 19, 1963.			
45. Sources of Information: Chomeau, Mary B. <i>One Hundred and Twenty Five Years: A history of St. Peter's Parish, Kirkwood, Missouri, 1832-1957</i> . St. Peter's Church. 243 West Argonne, Kirkwood, Missouri. Dahl, June. <i>A History of Kirkwood Missouri 1851-1965</i> . Kirkwood MO: The Kirkwood Historical Society, 1965. Hamilton, Esley. (2007) <i>Mid-century modern places worthy of preservation</i> . Saint Louis County Landmarks Commission. St. Louis County Department of Parks.			
			46. Prepared by: Fr. Jack Costello; Alan Lamberg
			47. Organization: Kirkwood Landmarks Commission
			48. Date: 200709
			49. Revision:

1950 construction of North side



1950s remodeling



2000 ca



20070912 – Nominated for Landmark status

20071010 – Designated Landmark

Verbal Boundary Description:

The northwest corner of West Argonne Drive & North Clay Avenue, with approximate frontage being 400 & 340 feet, respectively, being the east part of Lot A of Saint Peter South Boundary Adjustment Plat recorded in St. Louis County Recorder of Deeds Plat Book 350, page 657, having a total acreage of 3.21 acres, locator # 23M111011.

Boundary Justification: The boundaries are based on the current legal description of this parcel, which includes all of the land historically associated with the property, excluding the rectory building on southwest part of the lot.

ARCHITECTURAL/HISTORIC INVENTORY FORM

1. Survey No. SLAS043-211		2. Survey Name: Modern Church Survey	
3. County: St. Louis		4. Address: 820 Lockett Rd	
5. City: Kirkwood	Vicinity: <input type="checkbox"/>	6. UTM: / /	7. Township/Range/Section: T: R: S:
8. Historic Name (if known): Trinity Evangelical Lutheran Church		9. Present/Other name (if known):	
10. Ownership: <input checked="" type="checkbox"/> Private <input type="checkbox"/> Public		11. Historic Use (if known): Religious	11. Current Use: Religious

ARCHITECTURAL INFORMATION

12. Category of property: <input checked="" type="checkbox"/> building(s) <input type="checkbox"/> site <input type="checkbox"/> structure <input type="checkbox"/> object		19. Chimney placement:	26. Outbuildings (list, describe in box 26 con't):
13. Architectural style or vernacular type: Mid-Century Modern		20. Structural system:	
14. Plan shape: Irregular		21. Ext. wall cladding: Brick	
15. No. of stories: 1 front, 2		22. Foundation material:	
16. No. of bays (1 st floor):		23. Basement type: Full	27. Changes: <input checked="" type="checkbox"/> Addition(s) Date(s): 1964 <input checked="" type="checkbox"/> Altered Date(s): 1986 <input type="checkbox"/> Moved Date(s): <input type="checkbox"/> Other Date(s): Endangered by:
17. Roof type: Gable/Flat		24. Front Porch type:	
18. Roof material: Composite Shingle		25. Acreage (rural): Visible from public road? <input checked="" type="checkbox"/>	
28. Further description of building features and associated resources on continuation page. <input checked="" type="checkbox"/>			

HISTORICAL DATA

29. Construction date: 1957		32. Architect: Froese, Maack & Becker	35. Previously surveyed? <input type="checkbox"/> Survey name:
30. Significant date/period:		33. Builder: William Greenwald & Sons	36. On National Register? <input type="checkbox"/> indiv. <input type="checkbox"/> district Nomination:
31. Area(s) of significance:		34. Original or significant owner:	37. National Register eligible? <input type="checkbox"/> individually eligible <input type="checkbox"/> district potential
38. History and significance on continuation page. <input checked="" type="checkbox"/>			
39. Sources of information on continuation page. <input checked="" type="checkbox"/>			

OTHER:

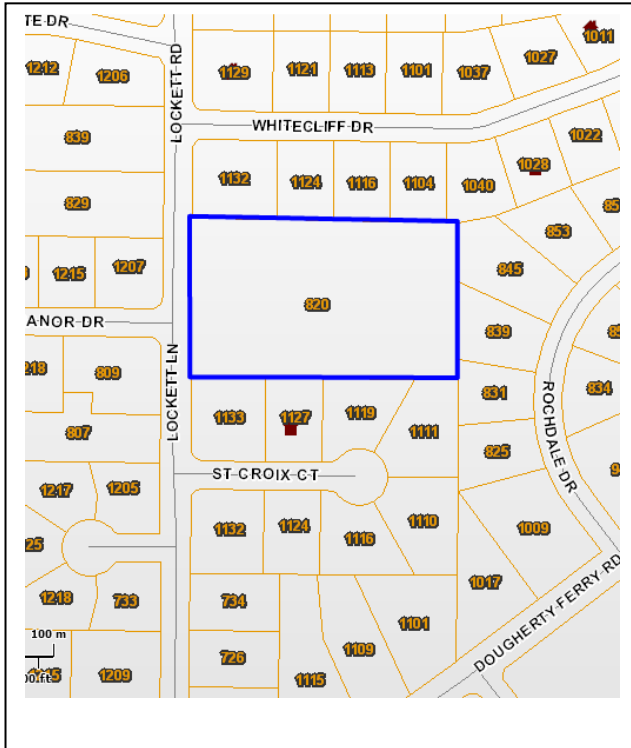
40. Current owner/address: Trinity Evang. Lutheran Church, 820 Lockett, 63122		41. Form prepared by (name and organization): Catie Myers, St. Louis County Parks	42. Survey date: 2009
			43. Date of revisions: 8/2010

FOR SHPO USE:

Date entered in inventory:	Level of survey <input type="checkbox"/> reconnaissance <input type="checkbox"/> intensive	Additional research needed? <input type="checkbox"/> yes <input type="checkbox"/> no
National Register Status: <input type="checkbox"/> listed <input type="checkbox"/> in listed district Name: <input type="checkbox"/> pending listing <input type="checkbox"/> eligible (individually) <input type="checkbox"/> eligible (district) <input type="checkbox"/> not eligible <input type="checkbox"/> not determined	Other:	

Location Map:

Site Map/plan (include north arrow):



ADDITIONAL INFORMATION:

26. (con't) Description of Environment and Outbuildings.

The church is set in a residential neighborhood, with Lockett Road to the west. The sanctuary faces Lockett and has a far set-back from the road. A main parking lot is at the rear of the church at a lower elevation, exposing the basement level, and continues around across the front of the building. The entry drives are located at the far north and south edges of the property.

28. (con't) Further Description of important architectural features.

The structure is of buff brick. The gabled sanctuary runs east-west. The west elevation of the sanctuary has no entry, but contains a grid of 16 square glass panels set in thick ashlar mullions with vertically-placed brick panels below. The four vertical brick panels replaced the original primary double-door entrance. At the west end of the roof is a tall, copper spire at the west end. The east elevation has a large ashlar panel with three small vertical windows in the lower level. A flat-roof education wing extends south with a sunken courtyard on the west side and a shorter flat roof wing closer to the west. A short, flat-roof one-story wing extends north. There is a free standing metal tri-pod bell tower.

38. (con't) History and Significance.

Trinity Lutheran Church of Kirkwood began as a mission congregation in 1947 and held the first service on June 1 in the Masonic Lodge on North Harrison in Kirkwood. From July of that year until September of 1958, the congregation worshiped in a white frame church at the corner of Washington and Kirkwood Road, previously owned by the Wetzel Memorial Baptist Church. It was during this time that in 1955, the land on Lockett Road was purchased and four months later the architectural firm of Froese, Maack & Becker was commissioned to design plans for a new church.

In May of 1956, the plot plans drawn up by Froese, Maack & Becker were abandoned, and instead the church used plot plans drawn up by architect T. Norman Mansell of Philadelphia. In January of 1957, Froese, Maack & Becker were authorized to create construction drawings, and by September of that year, ground had been broken for the new church. The white frame church was sold in 1956, but the congregation continued to worship there, paying rent until 1958, when they were forced to vacate. From September to November of 1958, Westchester School served as the meeting place for the congregation while they waited for the completion of their new brick building at the current site. In May of 1963, the architectural firm Smith & Entzeroth was hired to draw plans for an education building; ground was broken and the construction completed in 1964.

A free-standing bell tower was added to the property in 1972; the bell was from the Baptist Church the congregation purchased in 1947. A pipe organ was installed in 1978. In 1986, the church underwent renovations that included rearranging the interior of the sanctuary and blocking up the street entrance (Kurt Landberg Inc. served as the architect). The stained glass cross window was designed by Rev. Gregory J. Uthus and installed in 1994.

Ewald Froese, who founded the firm Froese, Maack, & Becker in 1946, had died in 1958, but Albert C. Maack (1894-1990) and Rex Becker, who celebrated his 95th birthday in 2008, continued together for many years, designing a total of 150 Lutheran churches. Much of their work was traditional in style (Gothic at Concordia in Kirkwood, Georgian in Ladue), but here at Trinity Lutheran they incorporated modern styles into their design.

39 (con't). Sources of information:

Trinity Evangelical Lutheran Church: Kirkwood, Missouri, 1947 – 1997. Kirkwood, MO: Trinity Lutheran Church, 1997.



ARCHITECTURAL/HISTORIC INVENTORY FORM

1. Survey No. SLAS043-212		2. Survey Name: Modern Church Survey	
3. County: St. Louis		4. Address: 9333 Clayton Rd at Cella Rd	
5. City: Ladue	Vicinity: <input type="checkbox"/>	6. UTM: / /	7. Township/Range/Section: T: R: S:
8. Historic Name (if known): Church of the Annunziata		9. Present/Other name (if known):	
10. Ownership: <input checked="" type="checkbox"/> Private <input type="checkbox"/> Public		11. Historic Use (if known): Religious	11. Current Use: Religious

ARCHITECTURAL INFORMATION

12. Category of property: <input checked="" type="checkbox"/> building(s) <input type="checkbox"/> site <input type="checkbox"/> structure <input type="checkbox"/> object	19. Chimney placement:	26. Outbuildings (list, describe in box 26 con't): Two-story school to the west of the same construction materials. A one-story ranch residence at 9305 Clayton.
13. Architectural style or vernacular type: Romanesque Revival	20. Structural system:	
14. Plan shape: Rectangular	21. Ext. wall cladding: Stone	
15. No. of stories: 1	22. Foundation material:	
16. No. of bays (1 st floor): 7	23. Basement type:	27. Changes: <input type="checkbox"/> Addition(s) Date(s): <input type="checkbox"/> Altered Date(s): <input type="checkbox"/> Moved Date(s): <input type="checkbox"/> Other Date(s): Endangered by:
17. Roof type: Gable	24. Front Porch type: Platform	
18. Roof material: Composite Shingle	25. Acreage (rural): Visible from public road? <input type="checkbox"/>	
28. Further description of building features and associated resources on continuation page. <input checked="" type="checkbox"/>		

HISTORICAL DATA

29. Construction date: 1953	32. Architect: Maguolo & Quick	35. Previously surveyed? <input type="checkbox"/> Survey name:
30. Significant date/period:	33. Builder:	36. On National Register? <input type="checkbox"/> indiv. <input type="checkbox"/> district Nomination:
31. Area(s) of significance:	34. Original or significant owner:	37. National Register eligible? <input type="checkbox"/> individually eligible <input type="checkbox"/> district potential
38. History and significance on continuation page. <input checked="" type="checkbox"/>		
39. Sources of information on continuation page. <input checked="" type="checkbox"/>		

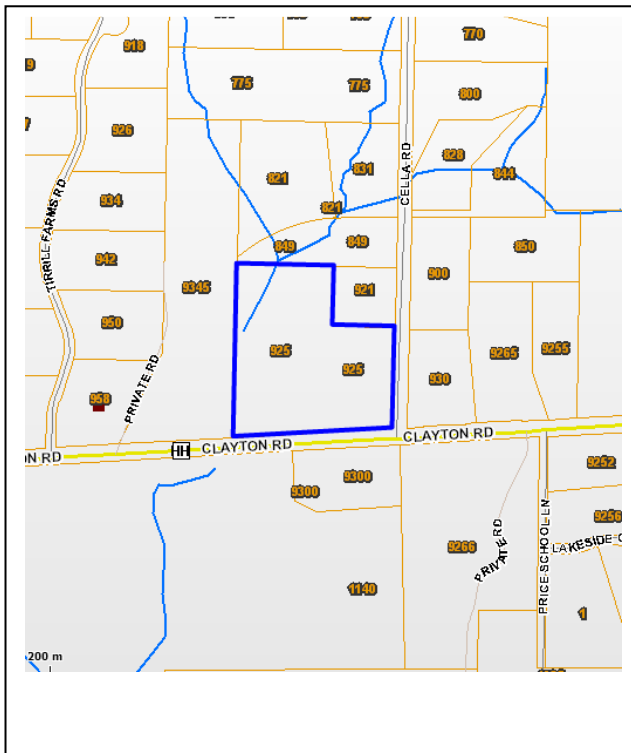
OTHER:

40. Current owner/address: St. Louis County Catholic Church Real Estate, 925 Cella, 63124	41. Form prepared by (name and organization): Catie Myers, St. Louis County Parks	42. Survey date: 2009
		43. Date of revisions: July 2010

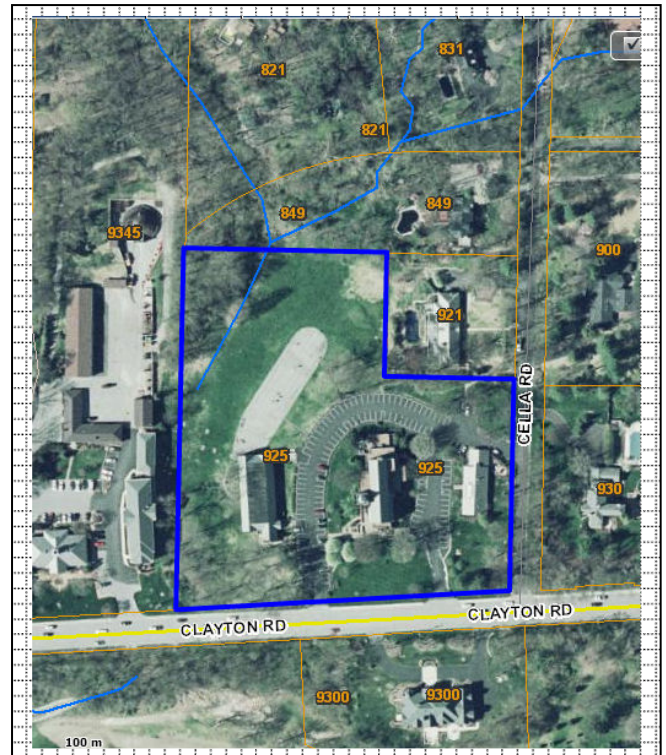
FOR SHPO USE:

Date entered in inventory:	Level of survey <input type="checkbox"/> reconnaissance <input type="checkbox"/> intensive	Additional research needed? <input type="checkbox"/> yes <input type="checkbox"/> no
National Register Status: <input type="checkbox"/> listed <input type="checkbox"/> in listed district Name: <input type="checkbox"/> pending listing <input type="checkbox"/> eligible (individually) <input type="checkbox"/> eligible (district) <input type="checkbox"/> not eligible <input type="checkbox"/> not determined	Other:	

Location Map:



Site Map/plan (include north arrow):



ADDITIONAL INFORMATION:

26. (con't) Description of Environment and Outbuildings.

The complex sits on a 9.4 acre property, with Clayton Road to the south. The sanctuary sits north-south, facing south, with a parking lot in a horse-shoe shape around the church.

28. (con't) Further Description of important architectural features.

The structure has a high front gable facing the street with multiple small, flat-roofed one-story extensions. Each of the seven bays of the main sanctuary contains round headed windows. The windows in the extensions are all narrow rectangles. The stone is horizontally striated set in a broken course. It was constructed on a hill, so the west elevation is more exposed. The tower was built as an extension on the west side, with a multi-sided steeple rising from a parapet. On the south elevation, or the main entrance, the tympanum depicts the image of the annunciation of Mary with the inscription, "Ave Maria Gratia Plena." A large rose window above the entry contains heavily carved mullions and the images of four circles and a cross with a descending dove and several fleurs-de-lis. The front narthex is a one-story extension. Over each side entryways are carved panels with coats of arms. The one on the west side of the church has the inscription of "Magnificat Anima Mea," and the two on the east side of the church contain, "Miles Christi Sum" and "Virtus Sub Cruces Cresat Ad Oethera Tendens."

38. (con't) History and Significance.

The Church of the Annunziata was established in 1929 and was the first Catholic church in Ladue. Mrs. Marie Clemence Faris, the mother of Annunziata's first priest Monsignor Charleville Benoist Faris, donated funds to purchase the Capen house and surrounding property in 1929. An addition was made to the house to include a chapel, and church services were held in the Capen home until 1953, when the present church was constructed. A school was added in 1956. A new rectory and office were added in 1964, and then remodeled in 1973. The rectory, designed by Raymond Maritz, is now a private residence at 921 Cella Road.

George Maguolo received degrees from Washington University in St. Louis and Ecole des Beaux Arts in Paris. He worked for several St. Louis architectural firms before working with G. E. Quick at P. M. O'Meara Associates, which would become Maguolo and Quick, Architects and Engineers after 1945. Patrick O'Meara (1890 – 1945) was born in




West Bend, Wisconsin and attended Notre Dame. Maguolo and Quick designed a number of hospitals and churches across the country, specializing in Catholic institutions while under O'Meara. Some of their most notable works of the 1920s include St. George's Catholic Church, Villa Duchesne, and Depaul Hospital.

39 (con't). Sources of information:

American Architects Directory. New York: R. R. Bowker Co., 1970.

Bry, Charlene. *Ladue History*. Unpublished. St. Louis County Parks Department. History Files. 2010.

[McCune, Gill. *The St. Louis Story: Library of American Lives*. Hopkinsville, KY: Historical Record Association, c.1952.](#)



ARCHITECTURAL/HISTORIC INVENTORY FORM

1. Survey No. SLAS043-213		2. Survey Name: Modern Church Survey	
3. County: St. Louis		4. Address: 9001 Clayton	
5. City: Ladue	Vicinity: <input type="checkbox"/>	6. UTM: / /	7. Township/Range/Section: T: R: S:
8. Historic Name (if known): Ethical Society of St. Louis		9. Present/Other name (if known): Ethical Society Meeting Hall	
10. Ownership: <input checked="" type="checkbox"/> Private <input type="checkbox"/> Public		11. Historic Use (if known): Religious	
		11. Current Use: Religious	

ARCHITECTURAL INFORMATION

12. Category of property: <input checked="" type="checkbox"/> building(s) <input type="checkbox"/> site <input type="checkbox"/> structure <input type="checkbox"/> object		19. Chimney placement:	26. Outbuildings (list, describe in box 26 cont):
13. Architectural style or vernacular type: Mid-Century Modern		20. Structural system:	
14. Plan shape: Irregular		21. Ext. wall cladding: Aggregate Stucco panels	
15. No. of stories: 1 front, 2		22. Foundation material: Concrete	
16. No. of bays (1 st floor): 8		23. Basement type: Full	
17. Roof type: Pyramidal		24. Front Porch type:	
18. Roof material: Copper/Glass		25. Acreage (rural): Visible from public road? <input type="checkbox"/>	27. Changes: <input checked="" type="checkbox"/> Addition(s) Date(s): 1999 <input type="checkbox"/> Altered Date(s): <input type="checkbox"/> Moved Date(s): <input type="checkbox"/> Other Date(s): Endangered by:
28. Further description of building features and associated resources on continuation page. <input checked="" type="checkbox"/>			

HISTORICAL DATA

29. Construction date: 1961		32. Architect: Harris Armstrong	35. Previously surveyed? <input checked="" type="checkbox"/> Survey name: June, 2008
30. Significant date/period:		33. Builder: Gamble Construction Co.	36. On National Register? <input type="checkbox"/> indiv. <input type="checkbox"/> district Nomination:
31. Area(s) of significance:		34. Original or significant owner:	37. National Register eligible? <input type="checkbox"/> individually eligible <input type="checkbox"/> district potential
38. History and significance on continuation page. <input checked="" type="checkbox"/>			
39. Sources of information on continuation page. <input checked="" type="checkbox"/>			

OTHER:

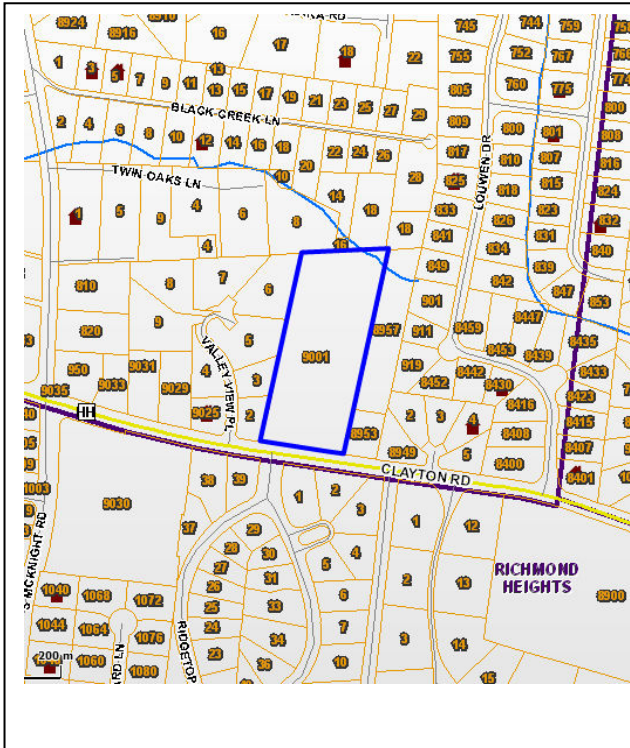
40. Current owner/address: Ethical Society of St. Louis 9001 Clayton Rd, 63117		41. Form prepared by (name and organization): Catie Myers, St. Louis County Parks	42. Survey date: June 2010
			43. Date of revisions: July 2010

FOR SHPO USE:

Date entered in inventory:	Level of survey <input type="checkbox"/> reconnaissance <input type="checkbox"/> intensive	Additional research needed? <input type="checkbox"/> yes <input type="checkbox"/> no
National Register Status: <input type="checkbox"/> listed <input type="checkbox"/> in listed district Name: <input type="checkbox"/> pending listing <input type="checkbox"/> eligible (individually) <input type="checkbox"/> eligible (district) <input type="checkbox"/> not eligible <input type="checkbox"/> not determined	Other:	

Location Map:

Site Map/plan (include north arrow):



ADDITIONAL INFORMATION:

26. (con't) Description of Environment and Outbuildings.

The Ethical Society is situated on a 5.1 acre lot. The ground drops a full story in elevation to the north, where there is an exposed concrete ground floor. The entire structure sits about 25 feet below the street level and is set back 170 feet from the road. The landscape is grassy, with asphalt parking lots in the rear and front. Foliage surrounds the property's perimeter.

28. (con't) Further Description of important architectural features.

The taller, center portion has an entrance of paired concrete columns with architraves and projecting rafters that support a wooden trellis, which extends around the entire structure. One-story flat roofed projections to the east and west contain ribbon windows. The entire front elevation is glass, with the exception of the columns, arranged in vertical panels with staggered muntions. The center section roof is a curved pyramid of standing seamed copper on the lower portion and glass on the uppermost part. There is no finial. The north elevation has an exposed concrete basement. The panels between the columns on the north are aggregate with narrow windows. The west projection has floor to ceiling glass panels lighting the staircase on the north elevation.

The interior lobby has a poured concrete ceiling supported by coupled concrete columns. The auditorium is 64 square feet.

38. (con't) History and Significance.

Started in 1886, the Ethical Society of St. Louis is one of the largest ethical societies in the United States. The first meetings were held at Memorial Hall in the Museum of Fine Arts (now demolished). When the museum director moved the collection from its downtown location to its current in Forest Park, the Ethical Society members decided to relocate as well. In 1912, Sheldon Memorial (now Sheldon Concert Hall) was constructed as the first permanent meeting house for the Ethical Society. The structure was used until 1964, when the present structure was completed.

In 1956, fundraising began to construct a new meeting place. This fundraising effort allowed for the building to be paid for without the weight of a mortgage. In 1958, after the funds were in place, property was purchased. Two years later, Harris Armstrong was selected as the architect and by 1962 the final design plans were in place. The following year construction started and by September of 1965, services were being held in the building. In 1999, an addition was made to include meeting rooms, office space, and an elevator. The slightly oriental qualities of the exterior reflect the popular influences of Edward Durrell Stone and Minoru Yamasaki at that time, but, typical of Armstrong's interest in technology,

the reflecting pools near the entrance also served the air-conditioning system.

Harris Armstrong holds a unique place in the history of St. Louis architecture as the first architect to design and erect a building (the Shanley Building at Maryland and Bemiston in Clayton) in the full-fledged International Style in the Midwest, the style of 20th century modernism that had originated in Europe in the 1920s. From this beginning, Armstrong became and remained one of the leaders in the profession, turning out a series of carefully considered designs for buildings of all types that equaled the best in the nation. In the post-war period, Armstrong's Lutheran Church of the Atonement in Florissant was one of the first A-frame churches in the nation (now demolished). By the time he designed the Ethical Society, he was considered the dean of Modern architects in St. Louis. His work was frequently published nationally and abroad. His reputation has remained high after his death. Books and exhibitions feature his designs, the archive of his work at Washington University attracts scholars and students, and historic preservation bodies throughout the region identify his buildings as worthy of preservation.

39 (con't). Sources of information:


"Concert Venues." *The St. Louis Chamber Chorus*. Web. 20 June 2010.


"Our Meeting Places." *The Ethical Society of St. Louis*. Web. 14 June 2010.

Powers, Rob. "The Beauty of Modernism." *Built St. Louis*. Web. 10 June 2010.

Photographs taken from *Built St. Louis* website.







ARCHITECTURAL/HISTORIC INVENTORY FORM

1. Survey No. SLAS043-214		2. Survey Name: Modern Church Survey	
3. County: St. Louis		4. Address: 9233 Clayton	
5. City: Ladue	Vicinity: <input type="checkbox"/>	6. UTM: / /	7. Township/Range/Section: T: R: S:
8. Historic Name (if known): Evangelical Lutheran Village Church		9. Present/Other name (if known): Village Lutheran Church	
10. Ownership: <input checked="" type="checkbox"/> Private <input type="checkbox"/> Public		11. Historic Use (if known): Religious	11. Current Use: Religious

ARCHITECTURAL INFORMATION

12. Category of property: <input checked="" type="checkbox"/> building(s) <input type="checkbox"/> site <input type="checkbox"/> structure <input type="checkbox"/> object		19. Chimney placement:	26. Outbuildings (list, describe in box 26 con't):
13. Architectural style or vernacular type: Colonial Revival		20. Structural system:	
14. Plan shape: Rectangular		21. Ext. wall cladding: Brick	
15. No. of stories: 1		22. Foundation material: Brick	
16. No. of bays (1 st floor): 5		23. Basement type:	27. Changes: <input checked="" type="checkbox"/> Addition(s) Date(s): 1968; 1973 <input type="checkbox"/> Altered Date(s): <input type="checkbox"/> Moved Date(s): <input type="checkbox"/> Other Date(s): Endangered by:
17. Roof type: Gabled		24. Front Porch type: Portico	
18. Roof material: Composite Shingle		25. Acreage (rural): Visible from public road? <input type="checkbox"/>	
28. Further description of building features and associated resources on continuation page. <input checked="" type="checkbox"/>			

HISTORICAL DATA

29. Construction date: 1949 (chapel); 1968 (current church); 1973 (school)		32. Architect: Froese, Maack, & Becker	35. Previously surveyed? <input type="checkbox"/> Survey name:
30. Significant date/period:		33. Builder:	36. On National Register? <input type="checkbox"/> indiv. <input type="checkbox"/> district Nomination:
31. Area(s) of significance:		34. Original or significant owner:	37. National Register eligible? <input type="checkbox"/> individually eligible <input type="checkbox"/> district potential
38. History and significance on continuation page. <input checked="" type="checkbox"/>			
39. Sources of information on continuation page. <input checked="" type="checkbox"/>			

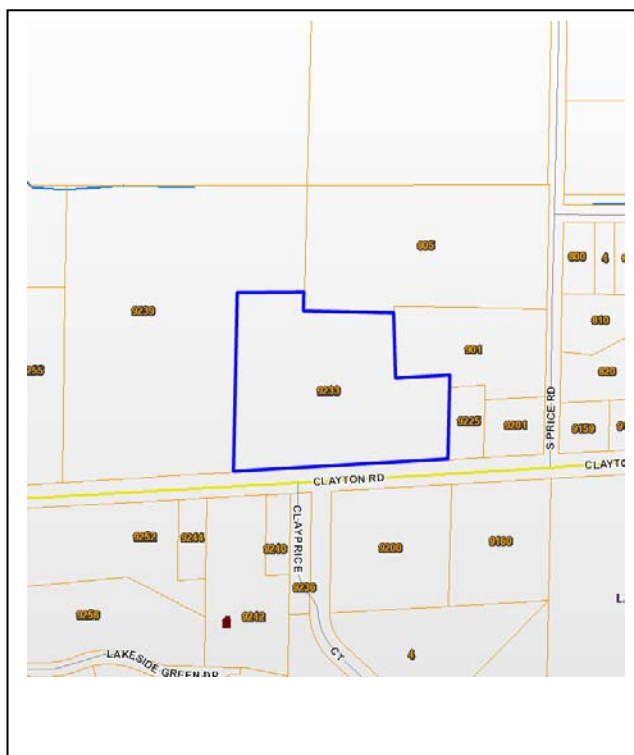
OTHER:

40. Current owner/address: Evangelical Lutheran Village Church 9233 Clayton, 63124		41. Form prepared by (name and organization): Catie Myers, St. Louis County Parks	42. Survey date: 2009
			43. Date of revisions: July 2010

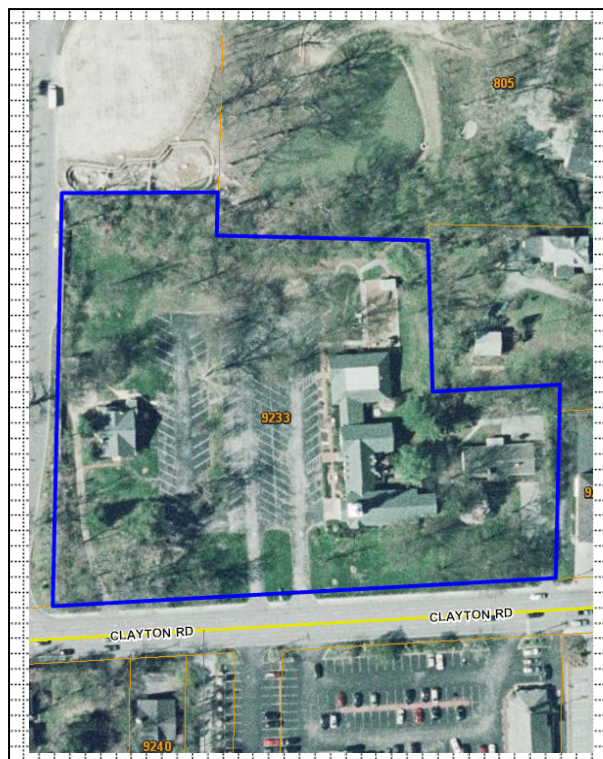
FOR SHPO USE:

Date entered in inventory:	Level of survey <input type="checkbox"/> reconnaissance <input type="checkbox"/> intensive	Additional research needed? <input type="checkbox"/> yes <input type="checkbox"/> no
National Register Status: <input type="checkbox"/> listed <input type="checkbox"/> in listed district Name: <input type="checkbox"/> pending listing <input type="checkbox"/> eligible (individually) <input type="checkbox"/> eligible (district) <input type="checkbox"/> not eligible <input type="checkbox"/> not determined		Other:

Location Map:



Site Map/plan (include north arrow):



ADDITIONAL INFORMATION:

26. (con't) Description of Environment and Outbuildings.

The 4.34 acre property is bounded by Clayton Road to the south. A large paved parking lot is in the center of the property, with the church complex to the east.

28. (con't) Further Description of important architectural features.

The main, coral-colored brick sanctuary (1968) has a four Tuscan column portico with a bulls-eye window in the pediment and a tower rising behind with a balustrade and corner urns. The south elevation contains five bays of round arched double hung windows. A four sided stage supports a spire rising from the balustrade. The double door entry has a broken pediment above. There is a three bay wooden link connecting the sanctuary to the central brick building, which is L-shaped and contains four bays with "additional" dormers and a large Palladian window, marking the original chapel (1949). The entry to the central brick building has a pedimented porch supported on fluted piers. Further north is one-story, L-shaped, and contains a recessed entry with a louvered bulls-eye in the gable. At the far north end is the education building.

38. (con't) History and Significance.

The Evangelical Lutheran Village Church was established in 1946 at a meeting held at the Mount Calvary Lutheran Church in Brentwood. Until property was purchased and construction began in 1949, the congregation met at Community and Wright schools. Once the chapel, designed by architects Froese, Maack and Becker, was complete, a parsonage was built a year later, followed by a school structure in 1954. In 1968, a larger sanctuary was completed to the designs of the same architectural firm; in 1973, a new education building was added.

Ewald Froese, who founded the firm Froese, Maack, & Becker in 1946, had died in 1958, but Albert C. Maack (1894-1990) and Rex Becker, who celebrated his 95th birthday in 2008, continued together for many years, designing a total of 150 Lutheran churches. Much of their work was traditional in style (Gothic at Concordia in Kirkwood, Georgian in Ladue), but some of their designs, such as Affton Presbyterian Church and Lutheran Church of the Atonement in Florissant, embraced modernism.

39 (con't). Sources of information:

Bry, Charlene. *Ladue History*. Unpublished. St. Louis County Parks Department. History Files. 2010.





ARCHITECTURAL/HISTORIC INVENTORY FORM

1. Survey No. SLAS043-215		2. Survey Name: Modern Church Survey	
3. County: St. Louis		4. Address: 9450 Clayton Rd	
5. City: Ladue	Vicinity: <input type="checkbox"/>	6. UTM: / /	7. Township/Range/Section: T: R: S:
8. Historic Name (if known): Ladue Chapel		9. Present/Other name (if known): Ladue Chapel Presbyterian Church	
10. Ownership: <input checked="" type="checkbox"/> Private <input type="checkbox"/> Public		11. Historic Use (if known): Religious	
		11. Current Use: Religious	

ARCHITECTURAL INFORMATION

12. Category of property: <input checked="" type="checkbox"/> building(s) <input type="checkbox"/> site <input type="checkbox"/> structure <input type="checkbox"/> object		19. Chimney placement:	26. Outbuildings (list, describe in box 26 con't): Small stuccoed cottage to west of addition.
13. Architectural style or vernacular type: Georgian Revival		20. Structural system:	
14. Plan shape: Rectangular		21. Ext. wall cladding: Brick	
15. No. of stories: 1		22. Foundation material: Concrete	
16. No. of bays (1 st floor): 5		23. Basement type:	27. Changes: <input checked="" type="checkbox"/> Addition(s) Date(s): 1977 <input type="checkbox"/> Altered Date(s): <input type="checkbox"/> Moved Date(s): <input type="checkbox"/> Other Date(s): Endangered by:
17. Roof type: Gabled		24. Front Porch type: Portico	
18. Roof material: Composite Shingle		25. Acreage (rural): Visible from public road? <input type="checkbox"/>	
28. Further description of building features and associated resources on continuation page. <input checked="" type="checkbox"/>			

HISTORICAL DATA

29. Construction date: 1948		32. Architect: P. John Hoener	35. Previously surveyed? <input type="checkbox"/> Survey name:
30. Significant date/period:		33. Builder:	36. On National Register? <input type="checkbox"/> indiv. <input type="checkbox"/> district Nomination:
31. Area(s) of significance:		34. Original or significant owner:	37. National Register eligible? <input type="checkbox"/> individually eligible <input type="checkbox"/> district potential
38. History and significance on continuation page. <input checked="" type="checkbox"/>			
39. Sources of information on continuation page. <input checked="" type="checkbox"/>			

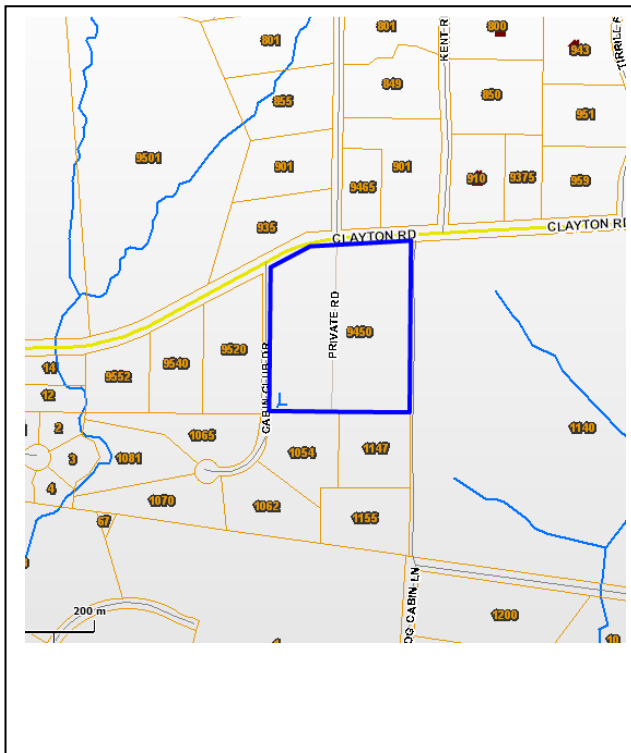
OTHER:

40. Current owner/address: Ladue Chapel (Presbyterian) 9450 Clayton, 63124		41. Form prepared by (name and organization): Catie Myers, St. Louis County Parks	42. Survey date: 2009
			43. Date of revisions: July 2010

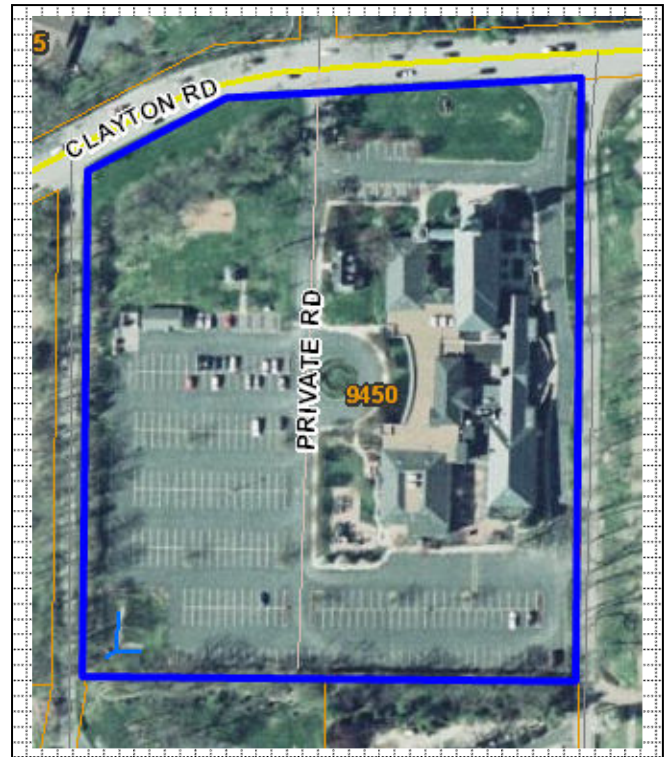
FOR SHPO USE:

Date entered in inventory:	Level of survey <input type="checkbox"/> reconnaissance <input type="checkbox"/> intensive	Additional research needed? <input type="checkbox"/> yes <input type="checkbox"/> no
National Register Status: <input type="checkbox"/> listed <input type="checkbox"/> in listed district Name: <input type="checkbox"/> pending listing <input type="checkbox"/> eligible (individually) <input type="checkbox"/> eligible (district) <input type="checkbox"/> not eligible <input type="checkbox"/> not determined		Other:

Location Map:



Site Map/plan (include north arrow):



ADDITIONAL INFORMATION:

26. (con't) Description of Environment and Outbuildings.

The 7.66 acre property is bordered by Clayton Road to the north, Log Cabin Lane to the east, and Cabin Club Drive to the west. The complex is set back from the road and located in the eastern half of the property, while a large paved parking lot takes up the remainder of the property, with the exception of a small section in the northwest corner.

28. (con't) Further Description of important architectural features.

The entry is under a large Tuscan portico with the inner edge supported by scrolled brackets. There is an extension to the south for the chancel containing round-headed recesses with radiating bricks. The tower contains a brick first stage, wood with paired pilasters set at a diagonal for the second, and a polygonal spire. There is a one-story addition to the west that creates a small courtyard and has a colonnade across with a side entrance. The east wing has a separate entrance on the east elevation with a terrace. This wing connects to the main sanctuary at the rear. Large additions were added behind the sanctuary to the south.

38. (con't) History and Significance.

Ladue Chapel was organized in 1943 and met at the Mary Institute Chapel. A year later, the congregation purchased property belonging to former United States Senator, George H. Williams. The property included a 14 room house, a five room cottage, and a four car garage. The main house was used as a parish center, while Sunday services continued to be held at Mary Institute. In 1948, P. John Hoener designed the new sanctuary and surrounding buildings. The original home on the property was razed in 1977 and Burks and Landberg designed plans for the McDowell Administration Building to be built in its place.

With an education from Washington University and an atelier of the American Institute of Beaux Arts, P. John Hoener began his career working for a number of prominent St. Louis architects and then as chief draftsman for the St. Louis and San Francisco Railroad during World War I. In 1922, Hoener became president of the architectural firm Hoener, Baum and Froese; in 1936 he formed P. John Hoener and Associates. Hoener designed a number of churches, including Webster Groves Christian Church (1954), First Baptist Church of St. John (1958), Holy Trinity Lutheran Church (1959), Bellefontaine United Methodist Church (1964), and Lindenwood College Chapel.

39 (con't). Sources of information:

Bry, Charlene. *Ladue History*. Unpublished. St. Louis County Parks Department. History Files. 2010.



ARCHITECTURAL/HISTORIC INVENTORY FORM

1. Survey No. SLAS043-216		2. Survey Name: Modern Church Survey	
3. County: St. Louis		4. Address: 1200 S. Lindbergh	
5. City: Ladue	Vicinity: <input type="checkbox"/>	6. UTM: / /	7. Township/Range/Section: T: R: S:
8. Historic Name (if known): Salem Methodist Church		9. Present/Other name (if known):	
10. Ownership: <input checked="" type="checkbox"/> Private <input type="checkbox"/> Public		11. Historic Use (if known): Religious	11. Current Use: Religious

ARCHITECTURAL INFORMATION

12. Category of property: <input checked="" type="checkbox"/> building(s) <input type="checkbox"/> site <input type="checkbox"/> structure <input type="checkbox"/> object		19. Chimney placement:	26. Outbuildings (list, describe in box 26 con't):
13. Architectural style or vernacular type: Federal Revival		20. Structural system:	
14. Plan shape: Irregular		21. Ext. wall cladding: Brick	
15. No. of stories: 1 front, 2		22. Foundation material:	
16. No. of bays (1 st floor): 5		23. Basement type:	
17. Roof type: Gable		24. Front Porch type: Arcaded Portico	
18. Roof material: Composite Shingle		25. Acreage (rural): Visible from public road? <input type="checkbox"/>	27. Changes: <input type="checkbox"/> Addition(s) Date(s): <input type="checkbox"/> Altered Date(s): <input type="checkbox"/> Moved Date(s): <input type="checkbox"/> Other Date(s): Endangered by:
28. Further description of building features and associated resources on continuation page. <input checked="" type="checkbox"/>			

HISTORICAL DATA

29. Construction date: 1958; 1966		32. Architect: Study, Farrar & Majers	35. Previously surveyed? <input type="checkbox"/> Survey name:
30. Significant date/period:		33. Builder:	36. On National Register? <input type="checkbox"/> indiv. <input type="checkbox"/> district Nomination:
31. Area(s) of significance:		34. Original or significant owner:	37. National Register eligible? <input type="checkbox"/> individually eligible <input type="checkbox"/> district potential
38. History and significance on continuation page. <input checked="" type="checkbox"/>			
39. Sources of information on continuation page. <input checked="" type="checkbox"/>			

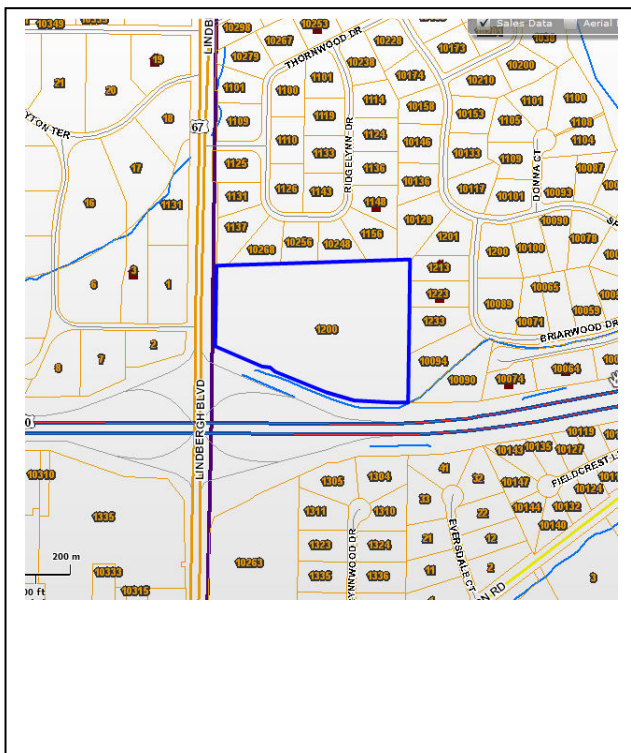
OTHER:

40. Current owner/address: Salem in Ladue United Methodist 1200 S Lindbergh, 63131		41. Form prepared by (name and organization): Catie Myers, St. Louis County Parks	42. Survey date: 2009
			43. Date of revisions: July 2010

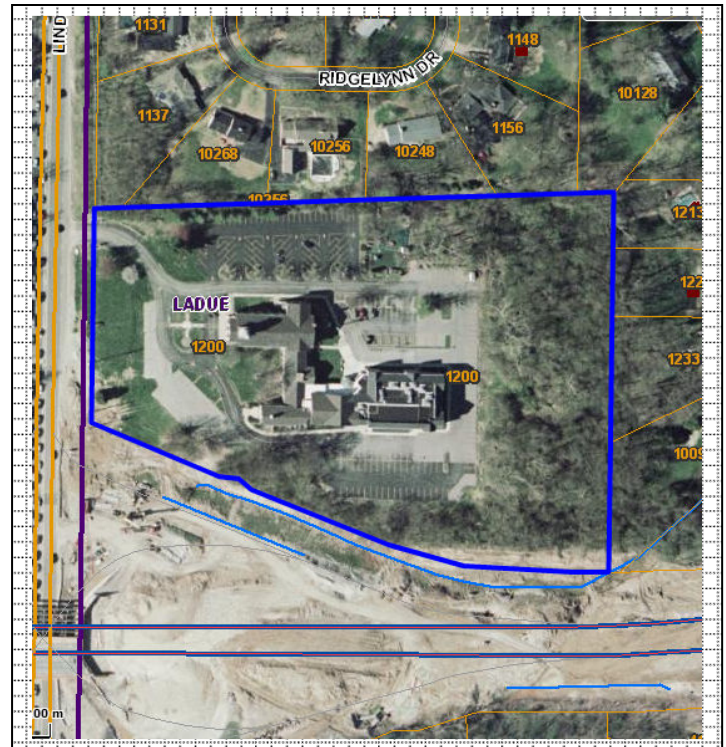
FOR SHPO USE:

Date entered in inventory:	Level of survey <input type="checkbox"/> reconnaissance <input type="checkbox"/> intensive	Additional research needed? <input type="checkbox"/> yes <input type="checkbox"/> no
National Register Status: <input type="checkbox"/> listed <input type="checkbox"/> in listed district Name: <input type="checkbox"/> pending listing <input type="checkbox"/> eligible (individually) <input type="checkbox"/> eligible (district) <input type="checkbox"/> not eligible <input type="checkbox"/> not determined	Other:	

Location Map:



Site Map/plan (include north arrow):



ADDITIONAL INFORMATION:

26. (con't) Description of Environment and Outbuildings.

The 10.6 acre property is bounded by Lindbergh Boulevard to the west, Highway 40 to the south, and a residential development to the north and east.

28. (con't) Further Description of important architectural features.

This red and dark brown brick five-bay sanctuary contains a portico with Doric pilasters superimposed on brick arches. The tower has a brick first stage, tempietto with ionic columns in the second, and an attic of tempietto with a stilted dome for the third. A short north extension to the sanctuary contains a west-facing entrance sheltered by a round pedimented porch. The south wing ends in a chapel that contains two columns in antis with a stone inscription above the double door entry. This chapel is five bays deep with a one-bay extension and a bulls-eye window. A more recent education wing extends to the east, and contains the primary entrance on the north elevation.

38. (con't) History and Significance.

Salem is one of the oldest Methodist congregations in St. Louis, founded in 1841 at 7th Street & Carr. It is the "mother church" of all the formerly German Methodist churches west of the Mississippi River. Salem moved to Ladue from its fourth home on North Kingshighway. The chapel opened here in 1958 and the main sanctuary in 1966.

The façade of the Salem Church is modeled on a landmark of early American architecture, the First Church of Christ in Lancaster, Massachusetts, designed in 1816 by Charles Bulfinch. Bulfinch's work helped to set the standard for the Federal style in this country. Inside Salem Church are fluted Roman Doric pilasters and columns, topped by a coved ceiling. It is a larger and more elaborate version of St. Peter's Episcopal Church, an earlier work by the same architects, Study, Farrar and Majers. Guy Study (1880-1959) and Benedict Farrar (1885-1978) started practicing architecture together in 1915, and they contributed notable buildings to St. Louis in a variety of styles, including the Firmin Desloge Hospital, Mary Institute, and Our Lady of Lourdes Church. They were especially admired for their finely detailed private residences. Farrar served as building commissioner for the City of Ladue from 1938 to 1965.

39 (con't). Sources of information:

"Concert Venues." *The St. Louis Chamber Chorus*. Web. 20 June 2010.



ARCHITECTURAL/HISTORIC INVENTORY FORM

1. Survey No. SLAS043-217		2. Survey Name: Modern Church Survey	
3. County: St. Louis		4. Address: 1101 N. Warson at Ladue	
5. City: Ladue	Vicinity: <input type="checkbox"/>	6. UTM: / /	7. Township/Range/Section: T: R: S:
8. Historic Name (if known): St. Peter's Protestant Episcopal Church		9. Present/Other name (if known):	
10. Ownership: <input checked="" type="checkbox"/> Private <input type="checkbox"/> Public		11. Historic Use (if known):	11. Current Use:

ARCHITECTURAL INFORMATION

12. Category of property: <input checked="" type="checkbox"/> building(s) <input type="checkbox"/> site <input type="checkbox"/> structure <input type="checkbox"/> object		19. Chimney placement:	26. Outbuildings (list, describe in box 26 con't):
13. Architectural style or vernacular type: Colonial Revival		20. Structural system:	
14. Plan shape: Rectangular		21. Ext. wall cladding: Brick	
15. No. of stories:		22. Foundation material: Brick	
16. No. of bays (1 st floor): 5		23. Basement type:	
17. Roof type: Gable		24. Front Porch type:	
18. Roof material: Shingles		25. Acreage (rural): Visible from public road? <input type="checkbox"/>	27. Changes: <input type="checkbox"/> Addition(s) Date(s): <input type="checkbox"/> Altered Date(s): <input type="checkbox"/> Moved Date(s): <input type="checkbox"/> Other Date(s): Endangered by:
28. Further description of building features and associated resources on continuation page. <input checked="" type="checkbox"/>			

HISTORICAL DATA

29. Construction date: 1948		32. Architect: Study & Farrar	35. Previously surveyed? <input type="checkbox"/> Survey name:
30. Significant date/period:		33. Builder:	36. On National Register? <input type="checkbox"/> indiv. <input type="checkbox"/> district Nomination:
31. Area(s) of significance:		34. Original or significant owner:	37. National Register eligible? <input type="checkbox"/> individually eligible <input type="checkbox"/> district potential
38. History and significance on continuation page. <input type="checkbox"/>			
39. Sources of information on continuation page. <input type="checkbox"/>			

OTHER:


40. Current owner/address:	41. Form prepared by (name and organization):	42. Survey date: 2009
		43. Date of revisions:

FOR SHPO USE:

Date entered in inventory:	Level of survey <input type="checkbox"/> reconnaissance <input type="checkbox"/> intensive	Additional research needed? <input type="checkbox"/> yes <input type="checkbox"/> no
National Register Status: <input type="checkbox"/> listed <input type="checkbox"/> in listed district Name: <input type="checkbox"/> pending listing <input type="checkbox"/> eligible (individually) <input type="checkbox"/> eligible (district) <input type="checkbox"/> not eligible <input type="checkbox"/> not determined	Other:	

Location Map:

Site Map/plan (include north arrow):



ADDITIONAL INFORMATION:

26. (con't) Description of Environment and Outbuildings.

Structure is across the street from the Mary Institute (MICDS)

28. (con't) Further Description of important architectural features.

There are four Corinthian columns with returns under the pedimented entry. The door has a partly blind fan light with rounded niches. There are round arched double hung windows in the sanctuary bays. The entrance to the basement on the west elevation contains a fully detailed Georgian porch. There is a memorial garden on the east side of the church and a two-story, gabled addition extending east from the rear of the sanctuary.

38. (con't) History and Significance.

The congregation of St. Peter's moved here in 1949 from an 1893 Gothic Revival building (since demolished) at Spring and Lindell near St. Louis University. Remnants of the older building still to be seen include the marble altar, the baptismal font, the World War I memorial plaque in the east aisle, and the cornerstone, now located in the garden on the east side of the present church. The design of the new church derives from several Connecticut churches of the early nineteenth century, including those at Guildford and New Haven. St. Peter's has recently completed a large addition designed by the late Kurt Landberg.

Guy Study (1880-1959) and Benedict Farrar (1885-1978) had both studied at Washington University, and their early residential designs in nearby University City and Clayton stand out for their quality: See 6435 Cecil, 6440 Ellenwood, 6334 McPherson, 6366 and 6930 Waterman. Their firm had been associated with Ladue since designing the village hall on Clayton Road in 1931. Farrar was the city's volunteer building commissioner and a member of St. Peter's.

39 (con't). Sources of information:

“Concert Venues.” *The St. Louis Chamber Chorus*. Web. 20 June 2010.



ARCHITECTURAL/HISTORIC INVENTORY FORM

1. Survey No. SLAS043-218		2. Survey Name: Modern Church Survey	
3. County: St. Louis		4. Address: 9824 Clyde Ave	
5. City: Lemay	Vicinity: <input type="checkbox"/>	6. UTM: / /	7. Township/Range/Section: T: R: S:
8. Historic Name (if known): Apostolic Tabernacle Church		9. Present/Other name (if known): House of Prayer Christian Church	
10. Ownership: <input checked="" type="checkbox"/> Private <input type="checkbox"/> Public		11. Historic Use (if known): Religious	11. Current Use: Religious

ARCHITECTURAL INFORMATION

12. Category of property: <input checked="" type="checkbox"/> building(s) <input type="checkbox"/> site <input type="checkbox"/> structure <input type="checkbox"/> object		19. Chimney placement:	26. Outbuildings (list, describe in box 26 con't):
13. Architectural style or vernacular type:		20. Structural system:	
14. Plan shape: Rectangular		21. Ext. wall cladding: Shiplap Siding	
15. No. of stories: 1		22. Foundation material: Concrete	
16. No. of bays (1 st floor): 8		23. Basement type:	
17. Roof type: Gable		24. Front Porch type:	
18. Roof material: Composite Shingle		25. Acreage (rural): Visible from public road? <input checked="" type="checkbox"/>	27. Changes: <input type="checkbox"/> Addition(s) Date(s): <input type="checkbox"/> Altered Date(s): <input type="checkbox"/> Moved Date(s): <input type="checkbox"/> Other Date(s): Endangered by:
28. Further description of building features and associated resources on continuation page. <input checked="" type="checkbox"/>			

HISTORICAL DATA

29. Construction date: 1937	32. Architect:	35. Previously surveyed? <input type="checkbox"/> Survey name:
30. Significant date/period:	33. Builder:	36. On National Register? <input type="checkbox"/> indiv. <input type="checkbox"/> district Nomination:
31. Area(s) of significance:	34. Original or significant owner:	37. National Register eligible? <input type="checkbox"/> individually eligible <input type="checkbox"/> district potential
38. History and significance on continuation page. <input type="checkbox"/>		
39. Sources of information on continuation page. <input type="checkbox"/>		


OTHER:

40. Current owner/address:	41. Form prepared by (name and organization):	42. Survey date: 2009
		43. Date of revisions:


FOR SHPO USE:

Date entered in inventory:	Level of survey <input type="checkbox"/> reconnaissance <input type="checkbox"/> intensive	Additional research needed? <input type="checkbox"/> yes <input type="checkbox"/> no
National Register Status: <input type="checkbox"/> listed <input type="checkbox"/> in listed district Name: <input type="checkbox"/> pending listing <input type="checkbox"/> eligible (individually) <input type="checkbox"/> eligible (district) <input type="checkbox"/> not eligible <input type="checkbox"/> not determined	Other:	

Location Map:



Site Map/plan (include north arrow):



ADDITIONAL INFORMATION:

26. (con't) Description of Environment and Outbuildings.

28. (con't) Further Description of important architectural features.

The eight by five bay structure has an entry in the second and third bays under a small portico with plastic columns. Windows are all double hung.

38. (con't) History and Significance.

39 (con't). Sources of information:

ARCHITECTURAL/HISTORIC INVENTORY FORM

1. Survey No. SLAS043-219		2. Survey Name: Modern Church Survey	
3. County: St. Louis		4. Address: 85 Lemay Gardens Dr	
5. City: Lemay	Vicinity: <input type="checkbox"/>	6. UTM: / /	7. Township/Range/Section: T: R: S:
8. Historic Name (if known): Bethesda Evangelical Church		9. Present/Other name (if known):	
10. Ownership: <input checked="" type="checkbox"/> Private <input type="checkbox"/> Public		11. Historic Use (if known): Religious	11. Current Use: Religious

ARCHITECTURAL INFORMATION

12. Category of property: <input checked="" type="checkbox"/> building(s) <input type="checkbox"/> site <input type="checkbox"/> structure <input type="checkbox"/> object		19. Chimney placement:	26. Outbuildings (list, describe in box 26 con't):
13. Architectural style or vernacular type: Mid-Century Modern		20. Structural system:	
14. Plan shape: Irregular		21. Ext. wall cladding: Brick	
15. No. of stories: 1		22. Foundation material:	
16. No. of bays (1 st floor): 6		23. Basement type:	
17. Roof type: Gable		24. Front Porch type:	
18. Roof material: Composite Shingle		25. Acreage (rural): Visible from public road? <input checked="" type="checkbox"/>	27. Changes: <input type="checkbox"/> Addition(s) Date(s): <input type="checkbox"/> Altered Date(s): <input type="checkbox"/> Moved Date(s): <input type="checkbox"/> Other Date(s): Endangered by:
28. Further description of building features and associated resources on continuation page. <input checked="" type="checkbox"/>			

HISTORICAL DATA

29. Construction date: 1960	32. Architect: Ernest Friton	35. Previously surveyed? <input type="checkbox"/> Survey name:
30. Significant date/period:	33. Builder:	36. On National Register? <input type="checkbox"/> indiv. <input type="checkbox"/> district Nomination:
31. Area(s) of significance:	34. Original or significant owner:	37. National Register eligible? <input type="checkbox"/> individually eligible <input type="checkbox"/> district potential
38. History and significance on continuation page. <input checked="" type="checkbox"/>		
39. Sources of information on continuation page. <input checked="" type="checkbox"/>		

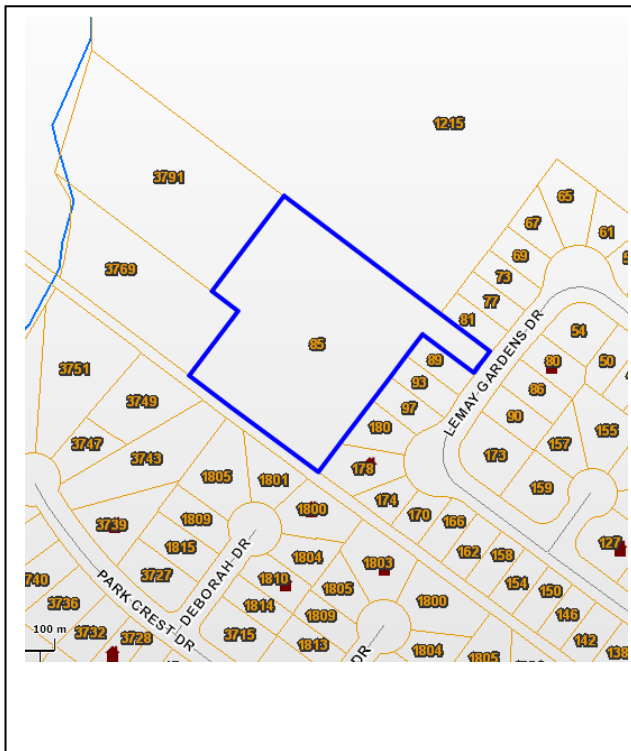
OTHER:

40. Current owner/address: Bethesda Evangelical Church, 85 Lemay Gardens Dr, 63125	41. Form prepared by (name and organization): Catie Myers, St. Louis County Parks	42. Survey date: 2009
		43. Date of revisions: 9/2010

FOR SHPO USE:

Date entered in inventory:	Level of survey <input type="checkbox"/> reconnaissance <input type="checkbox"/> intensive	Additional research needed? <input type="checkbox"/> yes <input type="checkbox"/> no
National Register Status: <input type="checkbox"/> listed <input type="checkbox"/> in listed district Name: <input type="checkbox"/> pending listing <input type="checkbox"/> eligible (individually) <input type="checkbox"/> eligible (district) <input type="checkbox"/> not eligible <input type="checkbox"/> not determined	Other:	

Location Map:



Site Map/plan (include north arrow):



ADDITIONAL INFORMATION:

26. (con't) Description of Environment and Outbuildings.

The 3.01 acre property is set northwest of a residential area and to the southeast of an undeveloped area of land. The one access drive to the paved parking lot is off of Lemay Gardens Drive. The parking lot encircles the church structures, which is situated northeast-southwest at the southeast part of the lot. A cemetery is located at the north corner of the church property and is owned by Mount Hope Cemetery and Mausoleum Company.

28. (con't) Further Description of important architectural features.

This brick structure has a gabled roof with lower gables projecting to the northwest at both ends. The nave windows are rectangular and there are buttresses between the bays with stone trim. The basement windows are partially filled with glass block. The main entry is on the southeast elevation, at the southern end, located under a three-story tower with a narrow, conical, copper-clad spire. The church offices extend three bays outward from the tower. There has been an addition to the education wing.

38. (con't) History and Significance.

Bethesda Evangelical Church, originally called Evangelical Society of Hancock Place, was established in 1906 and held services in a building on Etta Avenue until 1910. The original church structure was built in 1910 at Hoffmeister and Dammert Avenues for \$4,880. Until 1920, services were held primarily in German. This original property and church building were sold to Calvary Landmark Missionary Baptist Church in 1959, which later became Emmanuel Missionary Baptist Church.

In 1956 the congregation purchased three acres of land from Mt. Hope Cemetery for \$20,000, the present site of the church. In 1957, architect Ernest Friton drew designs for the church, and in 1960 the church was dedicated. There were a number of minor remodeling projects throughout the years, and in 1969, a storage shed was added to the rear of the property. In 1973, a new T-shaped building was added south of the original church that included an office and Sunday school rooms.

Ernest Friton was educated at Washington University and served as a draftsman for the St. Louis World's Fair group in 1904 under Isaac Taylor, Co. He also worked for William B. Ittner and LeBeaume & Klein before starting his own firm in 1935. Friton designed a number of buildings all over the state, but is most well-recognized in St. Louis for the Kiel

Auditorium and Opera House.

39 (con't). Sources of information:

"Architect Now Working For City Has Had Much Experience in State." *Southeast Missourian*. 30 Nov. 1945, pp.8.

Bethesda Church Evangelical and Reformed: Golden Anniversary. Bethesda United Church of Christ. Lemay, MO: 1957.

Bethesda Church: Our 75th Year. Bethesda United Church of Christ. Lemay, MO: 1982.

Schertel, Vernon G. *Historic Lemay: 1700 – 1945*. Lemay, MO: Nabor News Print, Inc., 1995.





ARCHITECTURAL/HISTORIC INVENTORY FORM

1. Survey No. SLAS043-220		2. Survey Name: Modern Church Survey	
3. County: St. Louis		4. Address: 3400 Lemay Ferry Rd	
5. City: Lemay	Vicinity: <input type="checkbox"/>	6. UTM: / /	7. Township/Range/Section: T: R: S:
8. Historic Name (if known): Calvary Presbyterian Church		9. Present/Other name (if known):	
10. Ownership: <input checked="" type="checkbox"/> Private <input type="checkbox"/> Public		11. Historic Use (if known): Religious	11. Current Use: Religious

ARCHITECTURAL INFORMATION

12. Category of property: <input checked="" type="checkbox"/> building(s) <input type="checkbox"/> site <input type="checkbox"/> structure <input type="checkbox"/> object		19. Chimney placement:	26. Outbuildings (list, describe in box 26 con't):
13. Architectural style or vernacular type:		20. Structural system:	
14. Plan shape: Irregular		21. Ext. wall cladding: Brick	
15. No. of stories: 1		22. Foundation material: Concrete	
16. No. of bays (1 st floor):		23. Basement type:	
17. Roof type: Gable		24. Front Porch type:	
18. Roof material: Composite Shingle		25. Acreage (rural): Visible from public road? <input checked="" type="checkbox"/>	27. Changes: <input type="checkbox"/> Addition(s) Date(s): <input type="checkbox"/> Altered Date(s): <input type="checkbox"/> Moved Date(s): <input type="checkbox"/> Other Date(s): Endangered by:
28. Further description of building features and associated resources on continuation page. <input checked="" type="checkbox"/>			

HISTORICAL DATA

29. Construction date: 1958	32. Architect:	35. Previously surveyed? <input type="checkbox"/> Survey name:
30. Significant date/period:	33. Builder:	36. On National Register? <input type="checkbox"/> indiv. <input type="checkbox"/> district Nomination:
31. Area(s) of significance:	34. Original or significant owner:	37. National Register eligible? <input type="checkbox"/> individually eligible <input type="checkbox"/> district potential
38. History and significance on continuation page. <input type="checkbox"/>		
39. Sources of information on continuation page. <input type="checkbox"/>		

OTHER:

40. Current owner/address:	41. Form prepared by (name and organization):	42. Survey date: 2009
		43. Date of revisions:


FOR SHPO USE:

Date entered in inventory:	Level of survey <input type="checkbox"/> reconnaissance <input type="checkbox"/> intensive	Additional research needed? <input type="checkbox"/> yes <input type="checkbox"/> no
National Register Status: <input type="checkbox"/> listed <input type="checkbox"/> in listed district Name: <input type="checkbox"/> pending listing <input type="checkbox"/> eligible (individually) <input type="checkbox"/> eligible (district) <input type="checkbox"/> not eligible <input type="checkbox"/> not determined	Other:	

Location Map:



Site Map/plan (include north arrow):



ADDITIONAL INFORMATION:

26. (con't) Description of Environment and Outbuildings.

28. (con't) Further Description of important architectural features.

American common bond brickwork with raised headers. Three gabled clerestory windows on either side of sanctuary. Entrance on north side with a second sanctuary entrance on west side. Concrete foundation is exposed in back. Separate education building in rear. Group of three crosses in front yard.

38. (con't) History and Significance.

39 (con't). Sources of information:

ARCHITECTURAL/HISTORIC INVENTORY FORM

1. Survey No. SLAS043-221		2. Survey Name: Modern Church Survey	
3. County: St. Louis		4. Address: 2500 Telegraph	
5. City: Lemay	Vicinity: <input type="checkbox"/>	6. UTM: / /	7. Township/Range/Section: T: R: S:
8. Historic Name (if known): Church of the Nazarene		9. Present/Other name (if known): South County Church of the Nazarene	
10. Ownership: <input checked="" type="checkbox"/> Private <input type="checkbox"/> Public		11. Current Use: Religious	

ARCHITECTURAL INFORMATION

12. Category of property: <input checked="" type="checkbox"/> building(s) <input type="checkbox"/> site <input type="checkbox"/> structure <input type="checkbox"/> object		19. Chimney placement:	26. Outbuildings (list, describe in box 26 con't): There are two ranch residential structures at the rear and to the north of the sanctuary.
13. Architectural style or vernacular type:		20. Structural system:	
14. Plan shape: Irregular		21. Ext. wall cladding: Brick	
15. No. of stories: 1		22. Foundation material: Concrete	
16. No. of bays (1 st floor):		23. Basement type:	27. Changes: <input type="checkbox"/> Addition(s) Date(s): <input type="checkbox"/> Altered Date(s): <input type="checkbox"/> Moved Date(s): <input type="checkbox"/> Other Date(s): Endangered by:
17. Roof type: Gable/Flat		24. Front Porch type:	
18. Roof material: Composite Shingle		25. Acreage (rural): Visible from public road? <input checked="" type="checkbox"/>	
28. Further description of building features and associated resources on continuation page. <input checked="" type="checkbox"/>			

HISTORICAL DATA

29. Construction date:	32. Architect:	35. Previously surveyed? <input type="checkbox"/> Survey name:
30. Significant date/period:	33. Builder:	36. On National Register? <input type="checkbox"/> indiv. <input type="checkbox"/> district Nomination:
31. Area(s) of significance:	34. Original or significant owner:	37. National Register eligible? <input type="checkbox"/> individually eligible <input type="checkbox"/> district potential
38. History and significance on continuation page. <input type="checkbox"/>		
39. Sources of information on continuation page. <input type="checkbox"/>		


OTHER:

40. Current owner/address:	41. Form prepared by (name and organization):	42. Survey date: 2009
		43. Date of revisions:


FOR SHPO USE:

Date entered in inventory:	Level of survey <input type="checkbox"/> reconnaissance <input type="checkbox"/> intensive	Additional research needed? <input type="checkbox"/> yes <input type="checkbox"/> no
National Register Status: <input type="checkbox"/> listed <input type="checkbox"/> in listed district Name: <input type="checkbox"/> pending listing <input type="checkbox"/> eligible (individually) <input type="checkbox"/> eligible (district) <input type="checkbox"/> not eligible <input type="checkbox"/> not determined		
Other:		

Location Map:



Site Map/plan (include north arrow):



ADDITIONAL INFORMATION:

26. (con't) Description of Environment and Outbuildings.

28. (con't) Further Description of important architectural features.

The structure is of red and green mixed brick. The vestibule is a false A-frame with a wing wall projection on the west elevation. The main entry is two glass doors set in a panel of broken course permastone under a projecting overhang. The one-story flat roofed wing extending to the south has nine bays, plus a door. There are eight narrow basement windows. The basement is exposed concrete. To the north of the vestibule is a two-story, three-bay gabled roof addition.

38. (con't) History and Significance.

39 (con't). Sources of information:

ARCHITECTURAL/HISTORIC INVENTORY FORM

1. Survey No. SLAS043-222		2. Survey Name: Modern Church Survey	
3. County: St. Louis		4. Address: 2030 Union Rd	
5. City: Lemay	Vicinity: <input type="checkbox"/>	6. UTM: / /	7. Township/Range/Section: T: R: S:
8. Historic Name (if known): Holy Trinity Lutheran Church		9. Present/Other name (if known):	
10. Ownership: <input checked="" type="checkbox"/> Private <input type="checkbox"/> Public		11. Historic Use (if known): Religious	11. Current Use: Religious

ARCHITECTURAL INFORMATION

12. Category of property: <input checked="" type="checkbox"/> building(s) <input type="checkbox"/> site <input type="checkbox"/> structure <input type="checkbox"/> object		19. Chimney placement:	26. Outbuildings (list, describe in box 26 con't):
13. Architectural style or vernacular type: Mid-Century Modern		20. Structural system:	
14. Plan shape: Irregular		21. Ext. wall cladding: Brick	
15. No. of stories: 1		22. Foundation material: Concrete	
16. No. of bays (1 st floor):		23. Basement type:	
17. Roof type: Gable		24. Front Porch type:	
18. Roof material: Composite Shingle		25. Acreage (rural): Visible from public road? <input checked="" type="checkbox"/>	27. Changes: <input type="checkbox"/> Addition(s) Date(s): <input type="checkbox"/> Altered Date(s): <input type="checkbox"/> Moved Date(s): <input type="checkbox"/> Other Date(s): Endangered by:
28. Further description of building features and associated resources on continuation page. <input checked="" type="checkbox"/>			

HISTORICAL DATA

29. Construction date: 1959-60	32. Architect: P. John Hoener	35. Previously surveyed? <input type="checkbox"/> Survey name:
30. Significant date/period:	33. Builder:	36. On National Register? <input type="checkbox"/> indiv. <input type="checkbox"/> district Nomination:
31. Area(s) of significance:	34. Original or significant owner:	37. National Register eligible? <input type="checkbox"/> individually eligible <input type="checkbox"/> district potential
38. History and significance on continuation page. <input checked="" type="checkbox"/>		
39. Sources of information on continuation page. <input checked="" type="checkbox"/>		

OTHER:

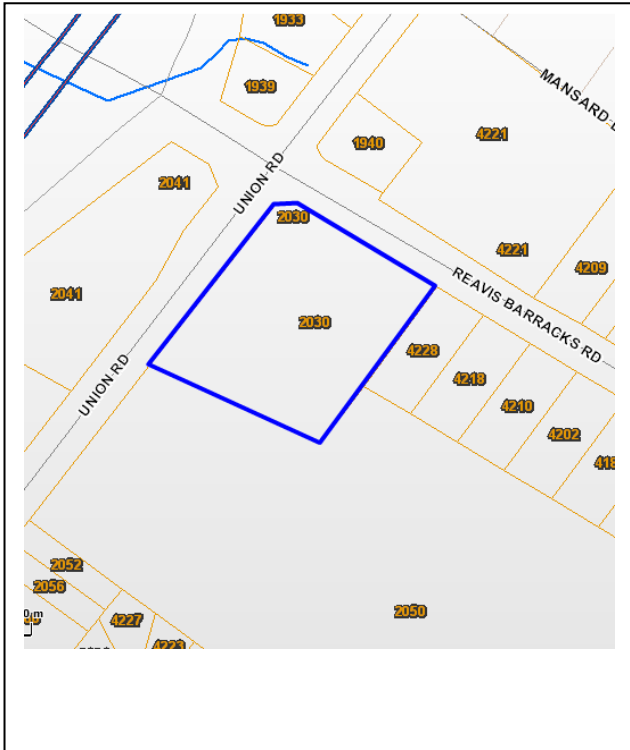
40. Current owner/address: Holy Trinity Lutheran Church, 2030 Union Rd, 63125	41. Form prepared by (name and organization): Catie Myers, St. Louis County Parks	42. Survey date: 2009
		43. Date of revisions: 10/2010

FOR SHPO USE:

Date entered in inventory:	Level of survey <input type="checkbox"/> reconnaissance <input type="checkbox"/> intensive	Additional research needed? <input type="checkbox"/> yes <input type="checkbox"/> no
National Register Status: <input type="checkbox"/> listed <input type="checkbox"/> in listed district Name: <input type="checkbox"/> pending listing <input type="checkbox"/> eligible (individually) <input type="checkbox"/> eligible (district) <input type="checkbox"/> not eligible <input type="checkbox"/> not determined	Other:	

Location Map:

Site Map/plan (include north arrow):



ADDITIONAL INFORMATION:

26. (con't) Description of Environment and Outbuildings.

The 3.25 acre diamond-shaped property sits at the southern corner of Union Road and Reavis Barracks Road. The church and additional buildings are located in the center of the lot, with a paved parking lot to the north and southeast.

28. (con't) Further Description of important architectural features.

The tan brick structure has a steeply gabled roof running east-west with a prow at each end. To the north is a two-story addition of vertical board siding with battons and aggregate spandrels. To the west, the office wing and narthex sit at an oblique angle to the sanctuary. The 8-bay education wing creates another oblique angle.

38. (con't) History and Significance.

Holy Trinity Lutheran Church was organized in 1957, formed from Unity Lutheran Church in St. Louis, and first met in Reavis School on Mackenzie Road. That same year, the current property was purchased for \$60,000, and groundbreaking for the church designed by P. John Hoener was held in 1959. In 1971, an education building was added.

With an education from Washington University and an atelier of the American Institute of Beaux Arts, P. John Hoener began his career working for a number of prominent St. Louis architects and then as chief draftsman for the St. Louis and San Francisco Railroad during World War I. In 1922, Hoener became president of the architectural firm Hoener, Baum and Froese; in 1936 he formed P. John Hoener and Associates. Hoener designed a number of churches, including Ladue Chapel (1948), Webster Groves Christian Church (1954), First Baptist Church of St. John (1958), Bellefontaine United Methodist Church (1964), and Lindenwood College Chapel.

39 (con't). Sources of information:

Bruce, Tracey. *Reflections: A History of the Mehlville School District and Its Communities*. Virginia Beach, VA: Donning Company Publishers, 2002.



Photograph from County files



Photograph from church website.

ARCHITECTURAL/HISTORIC INVENTORY FORM

1. Survey No. SLAS043-223		2. Survey Name: Modern Church Survey	
3. County: St. Louis		4. Address: 2709 Lemay Ferry Rd at Buckley Rd	
5. City: Lemay	Vicinity: <input type="checkbox"/>	6. UTM: / /	7. Township/Range/Section: T: R: S:
8. Historic Name (if known): Lemay Church of Christ			9. Present/Other name (if known):
10. Ownership: <input checked="" type="checkbox"/> Private <input type="checkbox"/> Public		11. Historic Use (if known): Religious	11. Current Use: Religious

ARCHITECTURAL INFORMATION

12. Category of property: <input checked="" type="checkbox"/> building(s) <input type="checkbox"/> site <input type="checkbox"/> structure <input type="checkbox"/> object		19. Chimney placement:	26. Outbuildings (list, describe in box 26 con't):
13. Architectural style or vernacular type:		20. Structural system:	
14. Plan shape: Rectangular		21. Ext. wall cladding: Brick	
15. No. of stories: 1		22. Foundation material:	
16. No. of bays (1 st floor): 6		23. Basement type:	
17. Roof type: Gable		24. Front Porch type:	
18. Roof material: Composite Shingle		25. Acreage (rural): Visible from public road? <input checked="" type="checkbox"/>	27. Changes: <input type="checkbox"/> Addition(s) Date(s): <input type="checkbox"/> Altered Date(s): <input type="checkbox"/> Moved Date(s): <input type="checkbox"/> Other Date(s): Endangered by:
28. Further description of building features and associated resources on continuation page. <input checked="" type="checkbox"/>			

HISTORICAL DATA

29. Construction date: 1962	32. Architect: James T. Wisnewski	35. Previously surveyed? <input type="checkbox"/> Survey name:
30. Significant date/period:	33. Builder:	36. On National Register? <input type="checkbox"/> indiv. <input type="checkbox"/> district Nomination:
31. Area(s) of significance:	34. Original or significant owner:	37. National Register eligible? <input type="checkbox"/> individually eligible <input type="checkbox"/> district potential
38. History and significance on continuation page. <input type="checkbox"/>		
39. Sources of information on continuation page. <input type="checkbox"/>		

OTHER:

40. Current owner/address:	41. Form prepared by (name and organization):	42. Survey date: 2009
		43. Date of revisions:


FOR SHPO USE:

Date entered in inventory:	Level of survey <input type="checkbox"/> reconnaissance <input type="checkbox"/> intensive	Additional research needed? <input type="checkbox"/> yes <input type="checkbox"/> no
National Register Status: <input type="checkbox"/> listed <input type="checkbox"/> in listed district Name: <input type="checkbox"/> pending listing <input type="checkbox"/> eligible (individually) <input type="checkbox"/> eligible (district) <input type="checkbox"/> not eligible <input type="checkbox"/> not determined	Other:	

Location Map:



Site Map/plan (include north arrow):



ADDITIONAL INFORMATION:

26. (con't) Description of Environment and Outbuildings.

28. (con't) Further Description of important architectural features.

Single gable roof with stretcher bond brick pattern. Six buttresses on each side of structure with two windows between each pair. High basement. Concrete porch with wrought iron railing. Main entrance is eight six-foot windows (middle four are double doors).

38. (con't) History and Significance.

39 (con't). Sources of information:

"Lemay Church Expands." *Southside Journal*. 16 September 1964.

ARCHITECTURAL/HISTORIC INVENTORY FORM

1. Survey No. SLAS043-224		2. Survey Name: Modern Church Survey	
3. County: St. Louis		4. Address: 3701 Bayless at Pardella	
5. City: Lemay	Vicinity: <input type="checkbox"/>	6. UTM: / /	7. Township/Range/Section: T: R: S:
8. Historic Name (if known): Lemay Unity Church		9. Present/Other name (if known): Unity Church of Peace	
10. Ownership: <input checked="" type="checkbox"/> Private <input type="checkbox"/> Public		11. Historic Use (if known): Religious	
		11. Current Use: Religious	

ARCHITECTURAL INFORMATION

12. Category of property: <input checked="" type="checkbox"/> building(s) <input type="checkbox"/> site <input type="checkbox"/> structure <input type="checkbox"/> object		19. Chimney placement:	26. Outbuildings (list, describe in box 26 con't): 1.5 story residential structure with concrete brick foundation at rear of property.
13. Architectural style or vernacular type:		20. Structural system:	
14. Plan shape: Rectangular		21. Ext. wall cladding: Brick	
15. No. of stories: 1		22. Foundation material: Concrete	
16. No. of bays (1 st floor): 6		23. Basement type:	27. Changes: <input type="checkbox"/> Addition(s) Date(s): <input type="checkbox"/> Altered Date(s): <input type="checkbox"/> Moved Date(s): <input type="checkbox"/> Other Date(s): Endangered by:
17. Roof type: Gable		24. Front Porch type:	
18. Roof material: Composite Shingle		25. Acreage (rural): Visible from public road? <input checked="" type="checkbox"/>	
28. Further description of building features and associated resources on continuation page. <input checked="" type="checkbox"/>			

HISTORICAL DATA

29. Construction date:	32. Architect:	35. Previously surveyed? <input type="checkbox"/> Survey name:
30. Significant date/period:	33. Builder:	36. On National Register? <input type="checkbox"/> indiv. <input type="checkbox"/> district Nomination:
31. Area(s) of significance:	34. Original or significant owner:	37. National Register eligible? <input type="checkbox"/> individually eligible <input type="checkbox"/> district potential
38. History and significance on continuation page. <input type="checkbox"/>		
39. Sources of information on continuation page. <input type="checkbox"/>		

OTHER:

40. Current owner/address:	41. Form prepared by (name and organization):	42. Survey date: 2009
		43. Date of revisions:


FOR SHPO USE:

Date entered in inventory:	Level of survey <input type="checkbox"/> reconnaissance <input type="checkbox"/> intensive	Additional research needed? <input type="checkbox"/> yes <input type="checkbox"/> no
National Register Status: <input type="checkbox"/> listed <input type="checkbox"/> in listed district Name: <input type="checkbox"/> pending listing <input type="checkbox"/> eligible (individually) <input type="checkbox"/> eligible (district) <input type="checkbox"/> not eligible <input type="checkbox"/> not determined		
Other:		

Location Map:



Site Map/plan (include north arrow):



ADDITIONAL INFORMATION:

26. (con't) Description of Environment and Outbuildings.

28. (con't) Further Description of important architectural features.

Clerestory windows run along the front, or west elevation, and the length of the north and south sides with only one vertical window at either end. The west elevation entry is in a flat-roofed extension from the vestibule. It is two double doors with side lights and vertical paneling above. A tower sits in the low gabled portion of the vestibule that is flush with the west elevation of the sanctuary

38. (con't) History and Significance.

39 (con't). Sources of information:

ARCHITECTURAL/HISTORIC INVENTORY FORM

1. Survey No. SLAS043-225		2. Survey Name: Modern Church Survey	
3. County: St. Louis		4. Address: 111 W Felton	
5. City: Lemay	Vicinity: <input type="checkbox"/>	6. UTM: / /	7. Township/Range/Section: T: R: S:
8. Historic Name (if known): Longwood Baptist Tabernacle		9. Present/Other name (if known): Christian Fellowship Church	
10. Ownership: <input checked="" type="checkbox"/> Private <input type="checkbox"/> Public		11. Historic Use (if known): Religious	
		11. Current Use: Religious	

ARCHITECTURAL INFORMATION

12. Category of property: <input checked="" type="checkbox"/> building(s) <input type="checkbox"/> site <input type="checkbox"/> structure <input type="checkbox"/> object		19. Chimney placement:	26. Outbuildings (list, describe in box 26 con't):
13. Architectural style or vernacular type:		20. Structural system:	
14. Plan shape: "L"		21. Ext. wall cladding: Permastone/Aluminum	
15. No. of stories: 1		22. Foundation material: Rockfaced Block	
16. No. of bays (1 st floor): 3		23. Basement type:	
17. Roof type: Gable		24. Front Porch type:	
18. Roof material: Composition Shingle		25. Acreage (rural): Visible from public road? <input checked="" type="checkbox"/>	27. Changes: <input type="checkbox"/> Addition(s) Date(s): <input type="checkbox"/> Altered Date(s): <input type="checkbox"/> Moved Date(s): <input type="checkbox"/> Other Date(s): Endangered by:
28. Further description of building features and associated resources on continuation page. <input checked="" type="checkbox"/>			

HISTORICAL DATA

29. Construction date: 1936		32. Architect:	35. Previously surveyed? <input type="checkbox"/> Survey name:
30. Significant date/period:		33. Builder:	36. On National Register? <input type="checkbox"/> indiv. <input type="checkbox"/> district Nomination:
31. Area(s) of significance:		34. Original or significant owner:	37. National Register eligible? <input type="checkbox"/> individually eligible <input type="checkbox"/> district potential
38. History and significance on continuation page. <input type="checkbox"/>			
39. Sources of information on continuation page. <input type="checkbox"/>			

OTHER:

40. Current owner/address:	41. Form prepared by (name and organization):	42. Survey date: 2009
		43. Date of revisions:


FOR SHPO USE:

Date entered in inventory:	Level of survey <input type="checkbox"/> reconnaissance <input type="checkbox"/> intensive	Additional research needed? <input type="checkbox"/> yes <input type="checkbox"/> no
National Register Status: <input type="checkbox"/> listed <input type="checkbox"/> in listed district Name: <input type="checkbox"/> pending listing <input type="checkbox"/> eligible (individually) <input type="checkbox"/> eligible (district) <input type="checkbox"/> not eligible <input type="checkbox"/> not determined	Other:	

Location Map:



Site Map/plan (include north arrow):



ADDITIONAL INFORMATION:

26. (con't) Description of Environment and Outbuildings.
An alley runs along the eastern edge of the structure.

28. (con't) Further Description of important architectural features.
The original structure is from 1936. There is a side entry along the west elevation. A four-bay newer addition sits to the west with a poured concrete block foundation.

38. (con't) History and Significance.

39 (con't). Sources of information:

ARCHITECTURAL/HISTORIC INVENTORY FORM

1. Survey No. SLAS043-226		2. Survey Name: Modern Church Survey	
3. County: St. Louis		4. Address: 4220 Ripa Ave	
5. City: Lemay	Vicinity: <input type="checkbox"/>	6. UTM: / /	7. Township/Range/Section: T: R: S:
8. Historic Name (if known): Mary Queen of the Universe		9. Present/Other name (if known): St. Mark's School	
10. Ownership: <input checked="" type="checkbox"/> Private <input type="checkbox"/> Public		11. Historic Use (if known): Religious	
		11. Current Use: Religious	

ARCHITECTURAL INFORMATION

12. Category of property: <input checked="" type="checkbox"/> building(s) <input type="checkbox"/> site <input type="checkbox"/> structure <input type="checkbox"/> object		19. Chimney placement:	26. Outbuildings (list, describe in box 26 con't):
13. Architectural style or vernacular type: Mid-Century Modern		20. Structural system:	
14. Plan shape: E		21. Ext. wall cladding: Brick	
15. No. of stories: 1		22. Foundation material:	
16. No. of bays (1 st floor): 5 + vestibule		23. Basement type:	
17. Roof type: Gable; flat		24. Front Porch type:	
18. Roof material: Composite Shingles		25. Acreage (rural): Visible from public road? <input checked="" type="checkbox"/>	27. Changes: <input type="checkbox"/> Addition(s) Date(s): <input type="checkbox"/> Altered Date(s): <input type="checkbox"/> Moved Date(s): <input type="checkbox"/> Other Date(s): Endangered by:
28. Further description of building features and associated resources on continuation page. <input checked="" type="checkbox"/>			

HISTORICAL DATA

29. Construction date: 1956	32. Architect: Charles M. Leisse	35. Previously surveyed? <input type="checkbox"/> Survey name:
30. Significant date/period:	33. Builder: Jones-Kissner	36. On National Register? <input type="checkbox"/> indiv. <input type="checkbox"/> district Nomination:
31. Area(s) of significance:	34. Original or significant owner:	37. National Register eligible? <input type="checkbox"/> individually eligible <input type="checkbox"/> district potential
38. History and significance on continuation page. <input type="checkbox"/>		
39. Sources of information on continuation page. <input type="checkbox"/>		


OTHER:

40. Current owner/address:	41. Form prepared by (name and organization): Catie Myers, St. Louis County Parks	42. Survey date: 2009
		43. Date of revisions: 8/2010


FOR SHPO USE:

Date entered in inventory:	Level of survey <input type="checkbox"/> reconnaissance <input type="checkbox"/> intensive	Additional research needed? <input type="checkbox"/> yes <input type="checkbox"/> no
National Register Status: <input type="checkbox"/> listed <input type="checkbox"/> in listed district Name: <input type="checkbox"/> pending listing <input type="checkbox"/> eligible (individually) <input type="checkbox"/> eligible (district) <input type="checkbox"/> not eligible <input type="checkbox"/> not determined	Other:	

Location Map:



Site Map/plan (include north arrow):



ADDITIONAL INFORMATION:

26. (con't) Description of Environment and Outbuildings.
Structure sits back from the street.

28. (con't) Further Description of important architectural features.
This structure is of orange brick. The sanctuary has a low gabled roof and is situated at the northeast corner of the property. The vestibule projects from the center of the north elevation, creating a 6th bay, and contains entrances on both sides with relief statues in a bronze finish of Mary. The vestibule has stuccoed overhangs. The entrance on the east elevation is a simple double door with a canopy containing an ashlar panel and metal cross. The education building has a flat roof, and is the largest part of the complex.

38. (con't) History and Significance.
The architect's address was listed at 1112 Forest Avenue in Kirkwood.

39 (con't). Sources of information:
Catholic Archdiocese of St. Louis Archives

ARCHITECTURAL/HISTORIC INVENTORY FORM

1. Survey No. SLAS043-227		2. Survey Name: Modern Church Survey	
3. County: St. Louis		4. Address: 2833 Telegraph Rd	
5. City: Lemay	Vicinity: <input type="checkbox"/>	6. UTM: / /	7. Township/Range/Section: T: R: S:
8. Historic Name (if known): Peace Lutheran Church		9. Present/Other name (if known): Lemay Church of God	
10. Ownership: <input checked="" type="checkbox"/> Private <input type="checkbox"/> Public		11. Current Use: Religious	

ARCHITECTURAL INFORMATION

12. Category of property: <input checked="" type="checkbox"/> building(s) <input type="checkbox"/> site <input type="checkbox"/> structure <input type="checkbox"/> object		19. Chimney placement:	26. Outbuildings (list, describe in box 26 cont):
13. Architectural style or vernacular type: Craftsman		20. Structural system:	
14. Plan shape: Rectangular		21. Ext. wall cladding: Stone	
15. No. of stories: 1		22. Foundation material: Stone	
16. No. of bays (1 st floor): 6		23. Basement type:	
17. Roof type: Gable		24. Front Porch type:	
18. Roof material: Composite Shingle		25. Acreage (rural): Visible from public road? <input checked="" type="checkbox"/>	27. Changes: <input type="checkbox"/> Addition(s) Date(s): <input type="checkbox"/> Altered Date(s): <input type="checkbox"/> Moved Date(s): <input type="checkbox"/> Other Date(s): Endangered by:
28. Further description of building features and associated resources on continuation page. <input checked="" type="checkbox"/>			

HISTORICAL DATA

29. Construction date: 1946	32. Architect: Steinmeyer	35. Previously surveyed? <input type="checkbox"/> Survey name:
30. Significant date/period:	33. Builder:	36. On National Register? <input type="checkbox"/> indiv. <input type="checkbox"/> district Nomination:
31. Area(s) of significance:	34. Original or significant owner:	37. National Register eligible? <input type="checkbox"/> individually eligible <input type="checkbox"/> district potential
38. History and significance on continuation page. <input type="checkbox"/>		
39. Sources of information on continuation page. <input type="checkbox"/>		

OTHER:


40. Current owner/address:	41. Form prepared by (name and organization):	42. Survey date: 2009
		43. Date of revisions:

FOR SHPO USE:

Date entered in inventory:	Level of survey <input type="checkbox"/> reconnaissance <input type="checkbox"/> intensive	Additional research needed? <input type="checkbox"/> yes <input type="checkbox"/> no
National Register Status: <input type="checkbox"/> listed <input type="checkbox"/> in listed district Name: <input type="checkbox"/> pending listing <input type="checkbox"/> eligible (individually) <input type="checkbox"/> eligible (district) <input type="checkbox"/> not eligible <input type="checkbox"/> not determined	Other:	

Location Map:

Site Map/plan (include north arrow):



ADDITIONAL INFORMATION:

26. (con't) Description of Environment and Outbuildings.

28. (con't) Further Description of important architectural features.

The building has broken course rubble stone walls that are divided up into six bays on the side elevations. Each of the bays contains a pair of 1/1 light double-hung windows with single light hopper window above. The basement bays have pairs of 6-light hopper windows and a continuous band of smooth stone as lintels. A pyramidal spire sits on top of the ridge with two square bases near the front of the building.

38. (con't) History and Significance.

The Western District of the Lutheran Church-Missouri Synod purchased this tract of land from Richard J. Williams in 1945 and started the building the next year for a new church, Peace Evangelical Lutheran Church. A new church was opened about 1965 at 737 Barracks View Road, overlooking Interstate 255, and this property was sold the following year to the Lemay Church of God, which was then located at 3023 Copenhagen Drive.

39 (con't). Sources of information:

Hamilton, Esley. *Lemay Inventory of Historic Buildings*. St. Louis County Parks Department Records. 1990.
"Our History." *History*. Peace Lutheran Church. Web. 1 July 2010.



ARCHITECTURAL/HISTORIC INVENTORY FORM

1. Survey No. SLAS043-228		2. Survey Name: Modern Church Survey	
3. County: St. Louis		4. Address: 1545 Telegraph	
5. City: Lemay	Vicinity: <input type="checkbox"/>	6. UTM: / /	7. Township/Range/Section: T: R: S:
8. Historic Name (if known): Point Breeze Baptist Church		9. Present/Other name (if known): First Baptist Church of Lemay	
10. Ownership: <input checked="" type="checkbox"/> Private <input type="checkbox"/> Public		11. Historic Use (if known): Religious	
		11. Current Use: Religious	

ARCHITECTURAL INFORMATION

12. Category of property: <input checked="" type="checkbox"/> building(s) <input type="checkbox"/> site <input type="checkbox"/> structure <input type="checkbox"/> object		19. Chimney placement:	26. Outbuildings (list, describe in box 26 cont):
13. Architectural style or vernacular type: Colonial Revival		20. Structural system:	
14. Plan shape: Rectangular		21. Ext. wall cladding: Brick	
15. No. of stories: 1		22. Foundation material:	
16. No. of bays (1 st floor): 10		23. Basement type:	
17. Roof type: Gable		24. Front Porch type:	
18. Roof material: Composite Shingle		25. Acreage (rural): Visible from public road? <input checked="" type="checkbox"/>	27. Changes: <input type="checkbox"/> Addition(s) Date(s): <input type="checkbox"/> Altered Date(s): <input type="checkbox"/> Moved Date(s): <input type="checkbox"/> Other Date(s): Endangered by:
28. Further description of building features and associated resources on continuation page. <input checked="" type="checkbox"/>			

HISTORICAL DATA

29. Construction date: 1952; 1958		32. Architect:	35. Previously surveyed? <input type="checkbox"/> Survey name:
30. Significant date/period:		33. Builder:	36. On National Register? <input type="checkbox"/> indiv. <input type="checkbox"/> district Nomination:
31. Area(s) of significance:		34. Original or significant owner:	37. National Register eligible? <input type="checkbox"/> individually eligible <input type="checkbox"/> district potential
38. History and significance on continuation page. <input type="checkbox"/>			
39. Sources of information on continuation page. <input type="checkbox"/>			

OTHER:

40. Current owner/address:	41. Form prepared by (name and organization):	42. Survey date: 2009
		43. Date of revisions:


FOR SHPO USE:

Date entered in inventory:	Level of survey <input type="checkbox"/> reconnaissance <input type="checkbox"/> intensive	Additional research needed? <input type="checkbox"/> yes <input type="checkbox"/> no
National Register Status: <input type="checkbox"/> listed <input type="checkbox"/> in listed district Name: <input type="checkbox"/> pending listing <input type="checkbox"/> eligible (individually) <input type="checkbox"/> eligible (district) <input type="checkbox"/> not eligible <input type="checkbox"/> not determined		
Other:		

Location Map:



Site Map/plan (include north arrow):



ADDITIONAL INFORMATION:

26. (con't) Description of Environment and Outbuildings.

28. (con't) Further Description of important architectural features.

The structure has a stone water table and has a raised brick basement. The front of the structure faces east. The east elevation contains four Roman Doric columns with a broken arched pediment above the double door main entry and side doors. The steps are of an aggregate concrete. A frieze runs around the building as a cornice. Another entry is located on the south elevation in the 8th bay. There are six tall arched windows with ashlar keystones placed among the ten bays. The north elevation contains a tower set back to the fourth bay with a large double door entry with a rounded broken pediment.

38. (con't) History and Significance.

39 (con't). Sources of information:

ARCHITECTURAL/HISTORIC INVENTORY FORM

1. Survey No. SLAS043-229		2. Survey Name: Modern Church Survey	
3. County: St. Louis		4. Address: 754 Regina near Weiss	
5. City: Lemay	Vicinity: <input type="checkbox"/>	6. UTM: / /	7. Township/Range/Section: T: R: S:
8. Historic Name (if known): South Side General Baptist Church		9. Present/Other name (if known):	
10. Ownership: <input checked="" type="checkbox"/> Private <input type="checkbox"/> Public		11. Historic Use (if known): Religious	11. Current Use: Religious

ARCHITECTURAL INFORMATION

12. Category of property: <input checked="" type="checkbox"/> building(s) <input type="checkbox"/> site <input type="checkbox"/> structure <input type="checkbox"/> object		19. Chimney placement:	26. Outbuildings (list, describe in box 26 con't):
13. Architectural style or vernacular type:		20. Structural system:	
14. Plan shape: Rectangular		21. Ext. wall cladding: Shiplap Siding	
15. No. of stories: 1		22. Foundation material:	
16. No. of bays (1 st floor): 8		23. Basement type:	
17. Roof type: Gable		24. Front Porch type:	
18. Roof material: Composite Shingle		25. Acreage (rural): Visible from public road? <input checked="" type="checkbox"/>	27. Changes: <input type="checkbox"/> Addition(s) Date(s): <input type="checkbox"/> Altered Date(s): <input type="checkbox"/> Moved Date(s): <input type="checkbox"/> Other Date(s): Endangered by:
28. Further description of building features and associated resources on continuation page. <input checked="" type="checkbox"/>			

HISTORICAL DATA

29. Construction date:	32. Architect:	35. Previously surveyed? <input type="checkbox"/> Survey name:
30. Significant date/period:	33. Builder:	36. On National Register? <input type="checkbox"/> indiv. <input type="checkbox"/> district Nomination:
31. Area(s) of significance:	34. Original or significant owner:	37. National Register eligible? <input type="checkbox"/> individually eligible <input type="checkbox"/> district potential
38. History and significance on continuation page. <input type="checkbox"/>		
39. Sources of information on continuation page. <input type="checkbox"/>		


OTHER:

40. Current owner/address:	41. Form prepared by (name and organization):	42. Survey date: 2009
		43. Date of revisions:


FOR SHPO USE:

Date entered in inventory:	Level of survey <input type="checkbox"/> reconnaissance <input type="checkbox"/> intensive	Additional research needed? <input type="checkbox"/> yes <input type="checkbox"/> no
National Register Status: <input type="checkbox"/> listed <input type="checkbox"/> in listed district Name: <input type="checkbox"/> pending listing <input type="checkbox"/> eligible (individually) <input type="checkbox"/> eligible (district) <input type="checkbox"/> not eligible <input type="checkbox"/> not determined	Other:	

Location Map:



Site Map/plan (include north arrow):



ADDITIONAL INFORMATION:

26. (con't) Description of Environment and Outbuildings.

28. (con't) Further Description of important architectural features.

Front entry is a double door with side and transom lights. There is a lean-to at the rear.

38. (con't) History and Significance.

39 (con't). Sources of information:

ARCHITECTURAL/HISTORIC INVENTORY FORM

1. Survey No. SLAS043-230		2. Survey Name: Modern Church Survey	
3. County: St. Louis		4. Address: 2761 Telegraph Rd	
5. City: Lemay	Vicinity: <input type="checkbox"/>	6. UTM: / /	7. Township/Range/Section: T: R: S:
8. Historic Name (if known): St. Luke's Methodist Church		9. Present/Other name (if known):	
10. Ownership: <input checked="" type="checkbox"/> Private <input type="checkbox"/> Public		11. Historic Use (if known): Religious	11. Current Use: Religious

ARCHITECTURAL INFORMATION

12. Category of property: <input checked="" type="checkbox"/> building(s) <input type="checkbox"/> site <input type="checkbox"/> structure <input type="checkbox"/> object		19. Chimney placement:	26. Outbuildings (list, describe in box 26 cont):
13. Architectural style or vernacular type:		20. Structural system:	
14. Plan shape: Rectangular		21. Ext. wall cladding: Brick/Vinyl Siding	
15. No. of stories: 1		22. Foundation material:	
16. No. of bays (1 st floor):		23. Basement type:	
17. Roof type: Gable		24. Front Porch type:	
18. Roof material: Composite Shingle		25. Acreage (rural): Visible from public road? <input checked="" type="checkbox"/>	27. Changes: <input type="checkbox"/> Addition(s) Date(s): <input type="checkbox"/> Altered Date(s): <input type="checkbox"/> Moved Date(s): <input type="checkbox"/> Other Date(s): Endangered by:
28. Further description of building features and associated resources on continuation page. <input checked="" type="checkbox"/>			

HISTORICAL DATA

29. Construction date:	32. Architect:	35. Previously surveyed? <input type="checkbox"/> Survey name:
30. Significant date/period: 1945 - Moved	33. Builder:	36. On National Register? <input type="checkbox"/> indiv. <input type="checkbox"/> district Nomination:
31. Area(s) of significance:	34. Original or significant owner:	37. National Register eligible? <input type="checkbox"/> individually eligible <input type="checkbox"/> district potential
38. History and significance on continuation page. <input type="checkbox"/>		
39. Sources of information on continuation page. <input type="checkbox"/>		


OTHER:

40. Current owner/address:	41. Form prepared by (name and organization):	42. Survey date: 2009
		43. Date of revisions:


FOR SHPO USE:

Date entered in inventory:	Level of survey <input type="checkbox"/> reconnaissance <input type="checkbox"/> intensive	Additional research needed? <input type="checkbox"/> yes <input type="checkbox"/> no
National Register Status: <input type="checkbox"/> listed <input type="checkbox"/> in listed district Name: <input type="checkbox"/> pending listing <input type="checkbox"/> eligible (individually) <input type="checkbox"/> eligible (district) <input type="checkbox"/> not eligible <input type="checkbox"/> not determined	Other:	

Location Map:



Site Map/plan (include north arrow):



ADDITIONAL INFORMATION:

26. (con't) Description of Environment and Outbuildings.

28. (con't) Further Description of important architectural features.

Education Wing – 1957; two-story brick structure composed largely of multipane windows and with a flat roof. The sanctuary, constructed at an unknown date, is highlighted by the steeple, which has a base, one stage with fanlight openings, and a pyramidal steeple. The front door breaks forward a foot or so and is sheltered by a double porch roof on two thin square posts. A long ramp to one side has a metal railing.

38. (con't) History and Significance.

39 (con't). Sources of information:

ARCHITECTURAL/HISTORIC INVENTORY FORM

1. Survey No. SLAS043-231		2. Survey Name: Modern Church Survey	
3. County: St. Louis		4. Address: 600 W Ripa	
5. City: Lemay	Vicinity: <input checked="" type="checkbox"/>	6. UTM: / /	7. Township/Range/Section: T: R: S:
8. Historic Name (if known): St. Martin of Tours		9. Present/Other name (if known):	
10. Ownership: <input checked="" type="checkbox"/> Private <input type="checkbox"/> Public		11. Historic Use (if known): Religious	11. Current Use: Religious

ARCHITECTURAL INFORMATION

12. Category of property: <input checked="" type="checkbox"/> building(s) <input type="checkbox"/> site <input type="checkbox"/> structure <input type="checkbox"/> object		19. Chimney placement:	26. Outbuildings (list, describe in box 26 cont):
13. Architectural style or vernacular type: Mid-Century Modern		20. Structural system:	
14. Plan shape: L-shape		21. Ext. wall cladding: Stone	
15. No. of stories: 1		22. Foundation material:	
16. No. of bays (1 st floor):		23. Basement type:	
17. Roof type: Flat		24. Front Porch type:	27. Changes: <input checked="" type="checkbox"/> Addition(s) Date(s): 1965 <input type="checkbox"/> Altered Date(s): <input type="checkbox"/> Moved Date(s): <input type="checkbox"/> Other Date(s): Endangered by:
18. Roof material:		25. Acreage (rural): Visible from public road? <input checked="" type="checkbox"/>	
28. Further description of building features and associated resources on continuation page. <input checked="" type="checkbox"/>			

HISTORICAL DATA

29. Construction date: 1951	32. Architect: Raymond E. Maritz	35. Previously surveyed? <input type="checkbox"/> Survey name:
30. Significant date/period:	33. Builder: Charles C. Kloster Co.	36. On National Register? <input type="checkbox"/> indiv. <input type="checkbox"/> district Nomination:
31. Area(s) of significance:	34. Original or significant owner:	37. National Register eligible? <input type="checkbox"/> individually eligible <input type="checkbox"/> district potential
38. History and significance on continuation page. <input checked="" type="checkbox"/>		
39. Sources of information on continuation page. <input checked="" type="checkbox"/>		

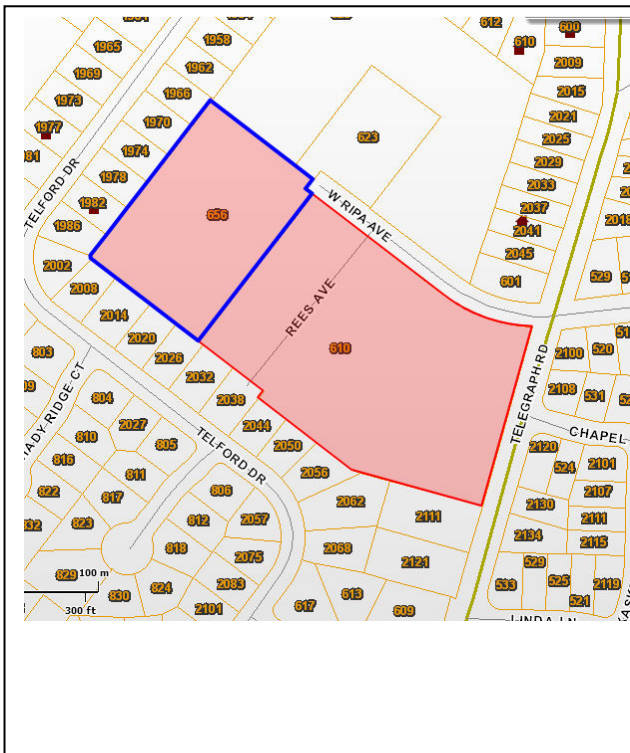
OTHER:

40. Current owner/address: St. Louis County Catholic Church Real Estate, 656 W Ripa, 63125	41. Form prepared by (name and organization): Catie Myers, St. Louis County Parks	42. Survey date: 2009
		43. Date of revisions: 8/2010

FOR SHPO USE:

Date entered in inventory:	Level of survey <input type="checkbox"/> reconnaissance <input type="checkbox"/> intensive	Additional research needed? <input type="checkbox"/> yes <input type="checkbox"/> no
National Register Status: <input type="checkbox"/> listed <input type="checkbox"/> in listed district Name: <input type="checkbox"/> pending listing <input type="checkbox"/> eligible (individually) <input type="checkbox"/> eligible (district) <input type="checkbox"/> not eligible <input type="checkbox"/> not determined	Other:	

Location Map:



Site Map/plan (include north arrow):



ADDITIONAL INFORMATION:

26. (con't) Description of Environment and Outbuildings.

The complex sits on 5.6 acres located at the southwest corner of Telegraph Road and W. Ripa Avenue. The church sits at the northeast corner of the property, facing W. Ripa and the school structure is to the west of that. The southern portion of the property is paved parking lot. To the northwest is another 2.7 acre lot owned by the church, with two baseball fields, at 656 Ripa.

28. (con't) Further Description of important architectural features.

The sanctuary runs north-south, with the front façade towards W. Ripa Avenue. The ground rises to the south, making the south elevation one-story and the north elevation two stories. The structure is built of Lannon Stone in random, broken coarse and has clerestory windows set in a metal frame that run across the south elevation and the length of the east and west sides. A solid ashlar fascia runs around the entire building and has "St. Martin of Tours" inscribed above the southern entry. The south elevation entry is located in a projecting vestibule, extending past the east and west elevations of the sanctuary, with bulls-eye windows on both sides and a large metal cross centered above the doors. The north elevation has a three-double door entry, with each doorway under large transom windows with thick ashlar surrounds, bulls-eye windows on either side, and three vertical windows. The ground level has three sets of thin rectangular windows with ashlar lintels and etched colored glass. A two-story, flat-roofed education wing extends to the west with wide ashlar lintels above the first story windows. Bulls-eye windows are located between each bay of grouped windows. The north elevation of the education wing has a three-car garage extension on the northwest corner. A large bell tower is located on the east elevation and contains six square openings with bells in each.

A bus shelter is located at the northeast corner of the property and its detailing mirrors the church. To the west of the education building is another two-story, rectangular, flat-roofed school building of brick with a concrete foundation (1939 and 1956).

38. (con't) History and Significance.

St. Martin of Tours Catholic Church was established in 1939. The school was opened the same year and served as the chapel for several years until the church was built. A wooden annex was built in 1945, and a second story was added in 1956, designed by Raymond E. Maritz. Until 1986, the school was staffed by the School Sisters of Notre Dame. In 1947, the congregation began planning for a new sanctuary, ground was broken in July of 1950, the cornerstone laid in April of

1951, and by August of 1952, it had been completed. Architect Maritz had designed the church at a cost of \$400,000. Bells made in Holland were imported to hang in the free-standing bell tower. A convent was added in 1965 (Harry C. LePique, architect and G.T. Lawlor Construction Company, contractor). The mural in the sanctuary was added in 1968. In 1974, the stained glass windows in the clerestory were broken in a hailstorm. In 2002, renovations were completed on the church, including refurbishing the pews and installing new lighting and terrazzo tile.

After returning from World War I, in 1919, Raymond E. Maritz created a partnership with his office manager, W. Ridgely Young. In the 1920s and 1930s, Maritz & Young were the most fashionable designers of residences in the popular "period" styles of the era, including Tudor, Georgian, Spanish, and Italian Renaissance. They were known for their fine craftsmanship as well as their stylistic flair. The nature of the practice changed as the demand for period houses declined in the 1930s, and the firm turned to more institutional work. Raymond's twin sons joined the firm in 1948, and with Young's death in 1949, the name became Raymond E. Maritz & Sons. Raymond Senior remained active until his death in 1973.

39 (con't). Sources of information:

Bruce, Tracey. *Reflections: A History of the Mehlville School District and Its Communities*. Virginia Beach, VA: Donning Company Publishers, 2002.

"History." *About*. St. Martin of Tours Parish. Web. 2 July 2010.

Schertel, Vernon G. *Historic Lemay: 1700 – 1945*. Lemay, MO: Nabor News Print, Inc., 1995.





ARCHITECTURAL/HISTORIC INVENTORY FORM

1. Survey No. SLAS043-232		2. Survey Name: Modern Church Survey	
3. County: St. Louis		4. Address: 1226 Assumption at Woodward	
5. City: Lemay	Vicinity: <input type="checkbox"/>	6. UTM: / /	7. Township/Range/Section: T: R: S:
8. Historic Name (if known): St. Matthias the Apostle Church		9. Present/Other name (if known):	
10. Ownership: <input checked="" type="checkbox"/> Private <input type="checkbox"/> Public		11. Historic Use (if known): Religious	11. Current Use: Religious

ARCHITECTURAL INFORMATION

12. Category of property: <input checked="" type="checkbox"/> building(s) <input type="checkbox"/> site <input type="checkbox"/> structure <input type="checkbox"/> object		19. Chimney placement:	26. Outbuildings (list, describe in box 26 con't):
13. Architectural style or vernacular type: Mid-Century Modern		20. Structural system:	
14. Plan shape: Irregular		21. Ext. wall cladding: Brick	
15. No. of stories: 1		22. Foundation material: Concrete	
16. No. of bays (1 st floor):		23. Basement type:	
17. Roof type: Flat		24. Front Porch type:	
18. Roof material:		25. Acreage (rural): Visible from public road? <input checked="" type="checkbox"/>	27. Changes: <input type="checkbox"/> Addition(s) Date(s): <input type="checkbox"/> Altered Date(s): <input type="checkbox"/> Moved Date(s): <input type="checkbox"/> Other Date(s): Endangered by:
28. Further description of building features and associated resources on continuation page. <input checked="" type="checkbox"/>			

HISTORICAL DATA

29. Construction date: 1959	32. Architect: Harry C. LePique	35. Previously surveyed? <input type="checkbox"/> Survey name:
30. Significant date/period:	33. Builder: Gerald T. Lawlor	36. On National Register? <input type="checkbox"/> indiv. <input type="checkbox"/> district Nomination:
31. Area(s) of significance:	34. Original or significant owner:	37. National Register eligible? <input type="checkbox"/> individually eligible <input type="checkbox"/> district potential
38. History and significance on continuation page. <input type="checkbox"/>		
39. Sources of information on continuation page. <input type="checkbox"/>		


OTHER:

40. Current owner/address:	41. Form prepared by (name and organization): Catie Myers, St. Louis County Parks	42. Survey date: 2009
		43. Date of revisions: 8/2010


FOR SHPO USE:

Date entered in inventory:	Level of survey <input type="checkbox"/> reconnaissance <input type="checkbox"/> intensive	Additional research needed? <input type="checkbox"/> yes <input type="checkbox"/> no
National Register Status: <input type="checkbox"/> listed <input type="checkbox"/> in listed district Name: <input type="checkbox"/> pending listing <input type="checkbox"/> eligible (individually) <input type="checkbox"/> eligible (district) <input type="checkbox"/> not eligible <input type="checkbox"/> not determined	Other:	

Location Map:



Site Map/plan (include north arrow):



ADDITIONAL INFORMATION:

26. (con't) Description of Environment and Outbuildings.

28. (con't) Further Description of important architectural features.

The orange brick structure faces south. The sanctuary has six bays each of six mirrored windows with a primary entrance on the west elevation and a second entry on the east elevation. The north elevation has six randomly placed 3" x 2" tiles of different colors inset in the brick side aisle with seven faceted glass windows. The education wing has seven bays with blue enamel transom panels. The entry of the education wing, located at the southeast corner, sits above the main level of the sanctuary because of a change in elevation. The tower has four panels of brick with speakers in the center, topped by a cross. To the south is a gymnasium addition of corrugated concrete and textured drivit; it is cream colored with brown/rust colored detailing.

38. (con't) History and Significance.

39 (con't). Sources of information:

ARCHITECTURAL/HISTORIC INVENTORY FORM

1. Survey No. SLAS043-233		2. Survey Name: Modern Church Survey	
3. County: St. Louis		4. Address: 2923 Telegraph	
5. City: Lemay	Vicinity: <input type="checkbox"/>	6. UTM: / /	7. Township/Range/Section: T: R: S:
8. Historic Name (if known): United Pentecostal Church		9. Present/Other name (if known): Vineyard Christian Fellowship	
10. Ownership: <input checked="" type="checkbox"/> Private <input type="checkbox"/> Public		11. Historic Use (if known): Religious	
		11. Current Use: Religious	

ARCHITECTURAL INFORMATION

12. Category of property: <input checked="" type="checkbox"/> building(s) <input type="checkbox"/> site <input type="checkbox"/> structure <input type="checkbox"/> object		19. Chimney placement:	26. Outbuildings (list, describe in box 26 con't):
13. Architectural style or vernacular type:		20. Structural system:	
14. Plan shape: Irregular		21. Ext. wall cladding: Brick	
15. No. of stories: 1		22. Foundation material: Concrete	
16. No. of bays (1 st floor): 5		23. Basement type:	
17. Roof type: Gabled/Flat		24. Front Porch type:	
18. Roof material: Composite Shingle		25. Acreage (rural): Visible from public road? <input checked="" type="checkbox"/>	27. Changes: <input type="checkbox"/> Addition(s) Date(s): <input type="checkbox"/> Altered Date(s): <input type="checkbox"/> Moved Date(s): <input type="checkbox"/> Other Date(s): Endangered by:
28. Further description of building features and associated resources on continuation page. <input checked="" type="checkbox"/>			

HISTORICAL DATA

29. Construction date:	32. Architect:	35. Previously surveyed? <input type="checkbox"/> Survey name:
30. Significant date/period:	33. Builder:	36. On National Register? <input type="checkbox"/> indiv. <input type="checkbox"/> district Nomination:
31. Area(s) of significance:	34. Original or significant owner:	37. National Register eligible? <input type="checkbox"/> individually eligible <input type="checkbox"/> district potential
38. History and significance on continuation page. <input type="checkbox"/>		
39. Sources of information on continuation page. <input type="checkbox"/>		

OTHER:

40. Current owner/address:	41. Form prepared by (name and organization):	42. Survey date: 2009
		43. Date of revisions:


FOR SHPO USE:

Date entered in inventory:	Level of survey <input type="checkbox"/> reconnaissance <input type="checkbox"/> intensive	Additional research needed? <input type="checkbox"/> yes <input type="checkbox"/> no
National Register Status: <input type="checkbox"/> listed <input type="checkbox"/> in listed district Name: <input type="checkbox"/> pending listing <input type="checkbox"/> eligible (individually) <input type="checkbox"/> eligible (district) <input type="checkbox"/> not eligible <input type="checkbox"/> not determined	Other:	

Location Map:



Site Map/plan (include north arrow):



ADDITIONAL INFORMATION:

26. (con't) Description of Environment and Outbuildings.

28. (con't) Further Description of important architectural features.

The red brick structure has five bays with glass block windows in the basement. The gable runs east-west, with a faux stone panel running the length of the structure in the center at the east end. The rear addition to the church is 11 bays and has a flat roof with a slight hip around the perimeter. There is an addition side entrance on the south elevation.

38. (con't) History and Significance.

39 (con't). Sources of information:

ARCHITECTURAL/HISTORIC INVENTORY FORM

1. Survey No. SLAS043-234		2. Survey Name: Modern Church Survey	
3. County: St. Louis		4. Address: 332 Old Sulphur Springs Rd	
5. City: Manchester	Vicinity: <input type="checkbox"/>	6. UTM: / /	7. Township/Range/Section: T: R: S:
8. Historic Name (if known): St. John Evangelical Church		9. Present/Other name (if known): St. John Evangelical Reformed Church	
10. Ownership: <input checked="" type="checkbox"/> Private <input type="checkbox"/> Public		11. Current Use: Religious	

ARCHITECTURAL INFORMATION

12. Category of property: <input checked="" type="checkbox"/> building(s) <input type="checkbox"/> site <input type="checkbox"/> structure <input type="checkbox"/> object		19. Chimney placement:	26. Outbuildings (list, describe in box 26 con't):
13. Architectural style or vernacular type: Gothic Revival		20. Structural system:	
14. Plan shape: Irregular		21. Ext. wall cladding: Brick	
15. No. of stories: 1		22. Foundation material: Concrete	
16. No. of bays (1 st floor):		23. Basement type:	27. Changes: <input checked="" type="checkbox"/> Addition(s) Date(s): 1960; 1985 <input type="checkbox"/> Altered Date(s): <input type="checkbox"/> Moved Date(s): <input type="checkbox"/> Other Date(s): Endangered by:
17. Roof type: Gable		24. Front Porch type: Platform	
18. Roof material: Composite Shingle		25. Acreage (rural): Visible from public road? <input checked="" type="checkbox"/>	
28. Further description of building features and associated resources on continuation page. <input checked="" type="checkbox"/>			

HISTORICAL DATA

29. Construction date: 1951		32. Architect: P. John Hoener	35. Previously surveyed? <input checked="" type="checkbox"/> Survey name: Sacred Green Space: A Survey of Cemeteries in St. Louis County, 2000
30. Significant date/period:		33. Builder:	36. On National Register? <input type="checkbox"/> indiv. <input type="checkbox"/> district Nomination:
31. Area(s) of significance:		34. Original or significant owner:	37. National Register eligible? <input type="checkbox"/> individually eligible <input type="checkbox"/> district potential
38. History and significance on continuation page. <input checked="" type="checkbox"/>			
39. Sources of information on continuation page. <input checked="" type="checkbox"/>			

OTHER:

40. Current owner/address: St. John Evangelical Church of Manchester, 332 Old Sulphur Spring Rd, Ballwin 63021		41. Form prepared by (name and organization): Catie Myers, St. Louis County Parks	42. Survey date: 2009
			43. Date of revisions: July 2010

FOR SHPO USE:

Date entered in inventory:	Level of survey <input type="checkbox"/> reconnaissance <input type="checkbox"/> intensive	Additional research needed? <input type="checkbox"/> yes <input type="checkbox"/> no
----------------------------	---	---

National Register Status:

☐ listed ☐ in listed district

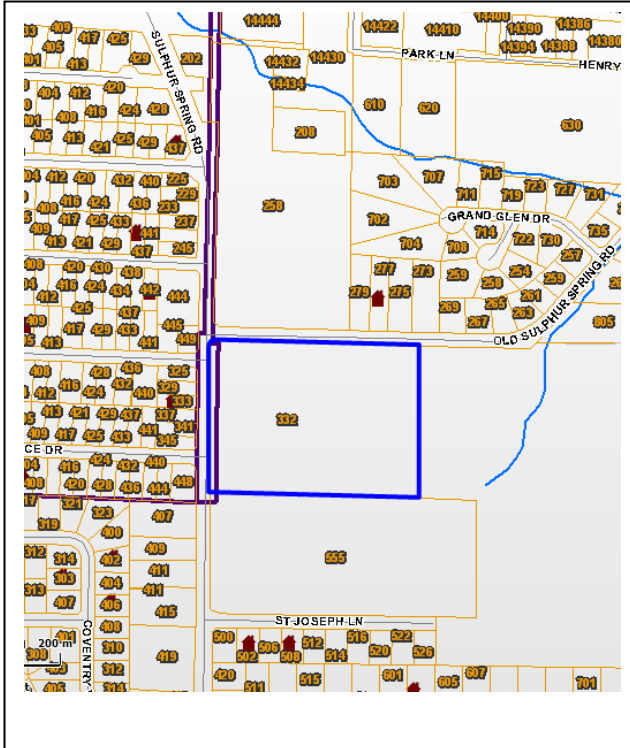
Name:

☐ pending listing ☐ eligible (individually)
☐ eligible (district) ☐ not eligible
☐ not determined

Other:

Location Map:

Site Map/plan (include north arrow):



ADDITIONAL INFORMATION:

26. (con't) Description of Environment and Outbuildings.

The 9.64 acre property is located at the southeast corner of Old Sulphur Spring Road and Sulphur Spring Road. The church complex, which sits on a hilltop, is located at the northern edge of the property, along Old Sulphur Spring Road. A large paved parking lot is located just to the south of the church, with an access drive off of Sulphur Spring Road, and the southern half of the property is grassy area. The rectory is situated in the northwest corner. The 9.44 acre church cemetery stretches north from the church, across the street.

28. (con't) Further Description of important architectural features.

The red, sand-molded brick sanctuary (1960) faces north, is constructed with a row of headers every seventh course, and has buff Indiana limestone trim. The roof shingles are of lightweight interlocking Ludowici-Celadon Norman shingle tile in moss and brown tones. The two by three bay transepts are located at the front and have end gables with stone corbels. The sanctuary has stone-capped buttresses in each bay with two narrow stained glass windows in each. The basement windows are paired in each bay. Two flat-roof projections are at the rear. The entry is set in a stone archway with a stone tympanum and the doors are wooden with wrought iron detailing. The tower has a rose window in the lower stage; the upper stage has three louvered arched openings on each side with a corbelled cornice. A copper base leads to a slate roof supporting an octagonal spire. There is a low, one-story, flat-roof education building addition to the east (1960). It is of orange-red brick and contains a courtyard in the center with a glass walkway on the south elevation. Every third bay has large rectangular glass insets, with the primary entry on the south elevation. The east elevation has a door to every classroom with transoms of stained glass.

38. (con't) History and Significance.

In 1860, the United Evangelical Church of Manchester was established under the leadership of Reverend Johannes Friedrich Koewing, pastor of the German Evangelical Church on Ballas Road near Clayton Road. The United Evangelical Church of Manchester met in a small, brick building on School Street (now Sulphur Springs Road). The congregation had purchased the building before they actually founded the church. A German and English school was established and

operated until the public schools began. In 1866, the congregation formally organized and changed their name to Saint Johannes Evangelical Church (in 1957, with the merger of the Congregational-Christian Church, the church became St. John United Church of Christ). In 1868, the first church was constructed and served the congregation for nearly 84 years. The first English sermon was preached at St. John's in 1910.

In 1927, two acres of land were purchased on the hilltop above the church for \$1000, and a parsonage constructed the following year. It is on that property that in 1951-1952, the present church was built and dedicated. In 1956, an additional 8.6 acres of land to the south and east was purchased. Smith & Entzeroth designed a low, one-story education building to the east in 1960. Another addition was made in 1985 by Stocker Construction.

With an education from Washington University and an atelier of the American Institute of Beaux Arts, P. John Hoener began his career working for a number of prominent St. Louis architects and then as chief draftsman for the St. Louis and San Francisco Railroad during World War I. In 1922, Hoener became president of the architectural firm Hoener, Baum and Froese; in 1936 he formed P. John Hoener and Associates. Hoener designed a number of churches, including Ladue Chapel (1948), Webster Groves Christian Church (1954), First Baptist Church of St. John (1958), Bellefontaine United Methodist Church (1964), and Lindenwood College Chapel.

The firm of Smith & Entzeroth designed several major projects in St. Louis, including the Pierre Laclede Center, Interco Corporate Tower, the 500 Broadway Building, renovation of the west wing of the St. Louis Art Museum, as well as a number of churches and schools. Smith was born and raised in Webster Groves, and received his degree from the University of Illinois at Champaign-Urbana. As an active leader in the Boy Scouts for most of his life, Smith won a national architecture award for his design of the chapel at Beaumont Scout Reservation near Eureka.

39 (con't). Sources of information:

Andre, R. Miriam. *The Moving Forces in the History of Old Bon Homme*. 1982.

Morris, Ann. *Sacred Green Space: A Survey of Cemeteries in St. Louis County*. St. Louis: 2000.



ARCHITECTURAL/HISTORIC INVENTORY FORM

1. Survey No. SLAS043-235		2. Survey Name: Modern Church Survey	
3. County: St. Louis		4. Address: 1101 Sulphur Springs Rd	
5. City: Manchester	Vicinity: <input type="checkbox"/>	6. UTM: / /	7. Township/Range/Section: T: R: S:
8. Historic Name (if known): St. Luke's Episcopal Church			9. Present/Other name (if known):
10. Ownership: <input checked="" type="checkbox"/> Private <input type="checkbox"/> Public		11. Historic Use (if known): Religious	11. Current Use: Religious

ARCHITECTURAL INFORMATION

12. Category of property: <input checked="" type="checkbox"/> building(s) <input type="checkbox"/> site <input type="checkbox"/> structure <input type="checkbox"/> object		19. Chimney placement:	26. Outbuildings (list, describe in box 26 con't):
13. Architectural style or vernacular type:		20. Structural system:	
14. Plan shape:		21. Ext. wall cladding: Brick/Concrete Block	
15. No. of stories: 1		22. Foundation material: Concrete	
16. No. of bays (1 st floor): 7		23. Basement type:	
17. Roof type: Gable		24. Front Porch type:	
18. Roof material: Composite Shingle		25. Acreage (rural): Visible from public road? <input checked="" type="checkbox"/>	27. Changes: <input type="checkbox"/> Addition(s) Date(s): <input type="checkbox"/> Altered Date(s): <input type="checkbox"/> Moved Date(s): <input type="checkbox"/> Other Date(s): Endangered by:
28. Further description of building features and associated resources on continuation page. <input checked="" type="checkbox"/>			

HISTORICAL DATA

29. Construction date: 1967; 1978		32. Architect: Arthur J. Switzwohl; Robert L. Praprotnik	35. Previously surveyed? <input type="checkbox"/> Survey name:
30. Significant date/period:		33. Builder:	36. On National Register? <input type="checkbox"/> indiv. <input type="checkbox"/> district Nomination:
31. Area(s) of significance:		34. Original or significant owner:	37. National Register eligible? <input type="checkbox"/> individually eligible <input type="checkbox"/> district potential
38. History and significance on continuation page. <input type="checkbox"/>			
39. Sources of information on continuation page. <input type="checkbox"/>			


OTHER:

40. Current owner/address:	41. Form prepared by (name and organization):	42. Survey date: 2009
		43. Date of revisions:


FOR SHPO USE:

Date entered in inventory:	Level of survey <input type="checkbox"/> reconnaissance <input type="checkbox"/> intensive	Additional research needed? <input type="checkbox"/> yes <input type="checkbox"/> no
National Register Status: <input type="checkbox"/> listed <input type="checkbox"/> in listed district Name: <input type="checkbox"/> pending listing <input type="checkbox"/> eligible (individually) <input type="checkbox"/> eligible (district) <input type="checkbox"/> not eligible <input type="checkbox"/> not determined		Other:

Location Map:



Site Map/plan (include north arrow):



ADDITIONAL INFORMATION:

26. (con't) Description of Environment and Outbuildings.

28. (con't) Further Description of important architectural features.

The sanctuary is a rectangular structure with sides covered in grayish-green stucco. Blond brick buttresses are flanked by floor to ceiling clear glass windows. The vestibule is an addition to the west end of the north elevation and includes a pylon with metal posts rising to a cross. The east elevation has a wing wall with a round arched door opening and two large arched windows on each side of a cross. The five-bay south wing is constructed of blond brick and is set at an angle. A three bay link covered in stucco connects the south wing to the sanctuary.

38. (con't) History and Significance.

39 (con't). Sources of information:

ARCHITECTURAL/HISTORIC INVENTORY FORM

1. Survey No. SLAS043-236		2. Survey Name: Modern Church Survey	
3. County: St. Louis		4. Address: 3150 Sutton	
5. City: Maplewood	Vicinity: <input type="checkbox"/>	6. UTM: / /	7. Township/Range/Section: T: R: S:
8. Historic Name (if known): Bible Baptist Church		9. Present/Other name (if known):	
10. Ownership: <input checked="" type="checkbox"/> Private <input type="checkbox"/> Public		11. Historic Use (if known):	11. Current Use:

ARCHITECTURAL INFORMATION

12. Category of property: <input checked="" type="checkbox"/> building(s) <input type="checkbox"/> site <input type="checkbox"/> structure <input type="checkbox"/> object		19. Chimney placement:	26. Outbuildings (list, describe in box 26 con't):
13. Architectural style or vernacular type: Modern		20. Structural system:	
14. Plan shape: Irregular		21. Ext. wall cladding: Brick—orange	
15. No. of stories: 1		22. Foundation material: Concrete	
16. No. of bays (1 st floor): 5		23. Basement type: Full	
17. Roof type: Gable		24. Front Porch type:	
18. Roof material:		25. Acreage (rural): Visible from public road? <input type="checkbox"/>	27. Changes: <input type="checkbox"/> Addition(s) Date(s): <input type="checkbox"/> Altered Date(s): <input type="checkbox"/> Moved Date(s): <input type="checkbox"/> Other Date(s): Endangered by:
28. Further description of building features and associated resources on continuation page. <input checked="" type="checkbox"/>			

HISTORICAL DATA

29. Construction date: 1961		32. Architect:	35. Previously surveyed? <input type="checkbox"/> Survey name:
30. Significant date/period:		33. Builder:	36. On National Register? <input type="checkbox"/> indiv. <input type="checkbox"/> district Nomination:
31. Area(s) of significance:		34. Original or significant owner:	37. National Register eligible? <input type="checkbox"/> individually eligible <input type="checkbox"/> district potential
38. History and significance on continuation page. <input type="checkbox"/>			
39. Sources of information on continuation page. <input type="checkbox"/>			


OTHER:

40. Current owner/address:	41. Form prepared by (name and organization):	42. Survey date: 2009
		43. Date of revisions:


FOR SHPO USE:

Date entered in inventory:	Level of survey <input type="checkbox"/> reconnaissance <input type="checkbox"/> intensive	Additional research needed? <input type="checkbox"/> yes <input type="checkbox"/> no
National Register Status: <input type="checkbox"/> listed <input type="checkbox"/> in listed district Name: <input type="checkbox"/> pending listing <input type="checkbox"/> eligible (individually) <input type="checkbox"/> eligible (district) <input type="checkbox"/> not eligible <input type="checkbox"/> not determined		
Other:		

Location Map:



Site Map/plan (include north arrow):



ADDITIONAL INFORMATION:

26. (con't) Description of Environment and Outbuildings.

28. (con't) Further Description of important architectural features.

Wide concrete steps leading up to a six-bay glass entry façade with a double door entrance under a front gabled roof. The Bible Baptist Sunday School is a six-bay flat-roof wing extending to the north at the rear of the church. A corrugated metal roof sheltering the southern three bays.

38. (con't) History and Significance.

39 (con't). Sources of information:

ARCHITECTURAL/HISTORIC INVENTORY FORM

1. Survey No. SLAS043-237		2. Survey Name: Modern Church Survey	
3. County: St. Louis		4. Address: 7701 Rannells at Bredell Ave	
5. City: Maplewood	Vicinity: <input type="checkbox"/>	6. UTM: / /	7. Township/Range/Section: T: R: S:
8. Historic Name (if known): Church of the Nazarene		9. Present/Other name (if known): Salvation Army	
10. Ownership: <input checked="" type="checkbox"/> Private <input type="checkbox"/> Public		11. Historic Use (if known):	
		11. Current Use:	

ARCHITECTURAL INFORMATION

12. Category of property: <input checked="" type="checkbox"/> building(s) <input type="checkbox"/> site <input type="checkbox"/> structure <input type="checkbox"/> object		19. Chimney placement:	26. Outbuildings (list, describe in box 26 con't):
13. Architectural style or vernacular type: Modern		20. Structural system:	
14. Plan shape: Rectangular		21. Ext. wall cladding: Brick – red	
15. No. of stories: 1		22. Foundation material: Brick	
16. No. of bays (1 st floor): 5		23. Basement type:	
17. Roof type: Gable		24. Front Porch type:	
18. Roof material: Shingles		25. Acreage (rural): Visible from public road? <input type="checkbox"/>	27. Changes: <input type="checkbox"/> Addition(s) Date(s): <input type="checkbox"/> Altered Date(s): <input type="checkbox"/> Moved Date(s): <input type="checkbox"/> Other Date(s): Endangered by:
28. Further description of building features and associated resources on continuation page. <input checked="" type="checkbox"/>			

HISTORICAL DATA

29. Construction date: 1949		32. Architect:	35. Previously surveyed? <input type="checkbox"/> Survey name:
30. Significant date/period:		33. Builder:	36. On National Register? <input type="checkbox"/> indiv. <input type="checkbox"/> district Nomination:
31. Area(s) of significance:		34. Original or significant owner:	37. National Register eligible? <input type="checkbox"/> individually eligible <input type="checkbox"/> district potential
38. History and significance on continuation page. <input type="checkbox"/>			
39. Sources of information on continuation page. <input type="checkbox"/>			

OTHER:

40. Current owner/address:	41. Form prepared by (name and organization):	42. Survey date: 2009
		43. Date of revisions:


FOR SHPO USE:

Date entered in inventory:	Level of survey <input type="checkbox"/> reconnaissance <input type="checkbox"/> intensive	Additional research needed? <input type="checkbox"/> yes <input type="checkbox"/> no
National Register Status: <input type="checkbox"/> listed <input type="checkbox"/> in listed district Name: <input type="checkbox"/> pending listing <input type="checkbox"/> eligible (individually) <input type="checkbox"/> eligible (district) <input type="checkbox"/> not eligible <input type="checkbox"/> not determined		
Other:		

Location Map:



Site Map/plan (include north arrow):



ADDITIONAL INFORMATION:

26. (con't) Description of Environment and Outbuildings.

28. (con't) Further Description of important architectural features.

Gabled roof to the street with a small brick vestibule with a bulls-eye window over a lantern. The structure is set up on a slight hill above street level. A three-bay link connects the sanctuary to a gymnasium.

38. (con't) History and Significance.

39 (con't). Sources of information:

ARCHITECTURAL/HISTORIC INVENTORY FORM

1. Survey No. SLAS043-238		2. Survey Name: Modern Church Survey	
3. County: St. Louis		4. Address: 7297 Sarah St. at Marshall Ave.	
5. City: Maplewood	Vicinity: <input type="checkbox"/>	6. UTM: / /	7. Township/Range/Section: T: R: S:
8. Historic Name (if known): Concordia Lutheran Church		9. Present/Other name (if known):	
10. Ownership: <input checked="" type="checkbox"/> Private <input type="checkbox"/> Public		11. Historic Use (if known): Religious	11. Current Use: Religious

ARCHITECTURAL INFORMATION

12. Category of property: <input checked="" type="checkbox"/> building(s) <input type="checkbox"/> site <input type="checkbox"/> structure <input type="checkbox"/> object		19. Chimney placement:	26. Outbuildings (list, describe in box 26 con't):
13. Architectural style or vernacular type: Mid-Century Modern		20. Structural system:	
14. Plan shape: Rectangular		21. Ext. wall cladding: Stone	
15. No. of stories: 1		22. Foundation material:	
16. No. of bays (1 st floor): 5		23. Basement type:	
17. Roof type: Gabled/Flat		24. Front Porch type: Portico	27. Changes: <input type="checkbox"/> Addition(s) Date(s): <input type="checkbox"/> Altered Date(s): <input type="checkbox"/> Moved Date(s): <input type="checkbox"/> Other Date(s): Endangered by:
18. Roof material: Composite Shingle		25. Acreage (rural): Visible from public road? <input type="checkbox"/>	
28. Further description of building features and associated resources on continuation page. <input checked="" type="checkbox"/>			

HISTORICAL DATA

29. Construction date: 1954	32. Architect: Froese, Maack & Becker	35. Previously surveyed? <input checked="" type="checkbox"/> Survey name: Maplewood Survey District, 1982
30. Significant date/period:	33. Builder: Schneiderhahn Construction Co.	36. On National Register? <input type="checkbox"/> indiv. <input type="checkbox"/> district Nomination:
31. Area(s) of significance:	34. Original or significant owner:	37. National Register eligible? <input type="checkbox"/> individually eligible <input type="checkbox"/> district potential
38. History and significance on continuation page. <input checked="" type="checkbox"/>		
39. Sources of information on continuation page. <input checked="" type="checkbox"/>		

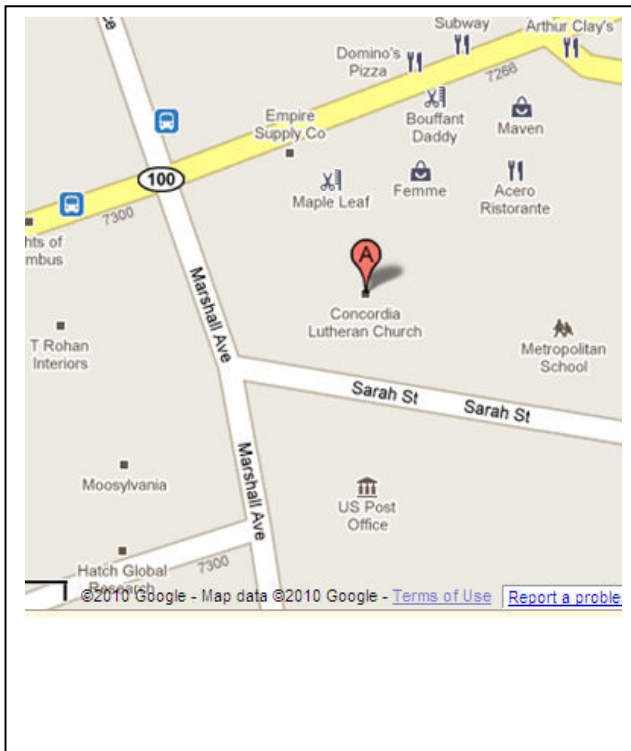
OTHER:

40. Current owner/address: Evangelical Lutheran Concordia Cong. 7291 Sarah, 63143	41. Form prepared by (name and organization): Catie Myers, St. Louis County Parks	42. Survey date: 2009
		43. Date of revisions: July 2010

FOR SHPO USE:

Date entered in inventory:	Level of survey <input type="checkbox"/> reconnaissance <input type="checkbox"/> intensive	Additional research needed? <input type="checkbox"/> yes <input type="checkbox"/> no
National Register Status: <input type="checkbox"/> listed <input type="checkbox"/> in listed district Name: <input type="checkbox"/> pending listing <input type="checkbox"/> eligible (individually) <input type="checkbox"/> eligible (district) <input type="checkbox"/> not eligible <input type="checkbox"/> not determined		
Other:		

Location Map:



Site Map/plan (include north arrow):



ADDITIONAL INFORMATION:

26. (con't) Description of Environment and Outbuildings.

The church complex is at 7291 Sarah Street, and the parking lot to the east is at a separate address of 7281 Sarah Street. The church sits at the corner of Sarah Street and Marshall Avenue, just south of Manchester Road. The church is situated on the western portion of the property, and to the east of the church is a flat roof structure, taking up the entire north-south depth of the property.

28. (con't) Further Description of important architectural features.

The structure has a gabled roof to the west facing Marshall Avenue, with a small flat-roof projection toward the north on the west end. The five-bay sanctuary has round arched windows on the west elevation, with parabolic windows at the street level on the west end. There is a tower near the southeast corner that rises four stories with a corner turret and bracketed balcony, and an entry at the basement level. The primary entrance in the southwest corner has a rounded arch porch surrounded by Corinthian columns sheltering a statue of Christ set against aqua tiles in an arch surround with symbols of apostles on painted panels. The entry doors are paneled in a diamond-relief pattern. Stained glass designed by Robert Frei for Emil Frei, Inc.


38. (con't) History and Significance.

The Concordia Lutheran Congregation was established in 1892, with the first permanent building located at 7255 Southwest Avenue. The Rev. Emil Mars served as pastor from 1911 to 1940 and it was during that period of time that the ground at Sarah and Marshall was purchased. In 1914 a red brick church and parsonage were built there. The Rev. Mars was succeeded by the Rev. E. H. Schroeder who served through early 1956, and it was under his direction that the present building was erected. The architectural firm Froese, Maack & Becker designed the new church, and it was completed in 1954.

Ewald Froese, who founded the firm Froese, Maack, & Becker in 1946, had died in 1958, but Albert C. Maack (1894-1990) and Rex Becker, who celebrated his 95th birthday in 2008, continued together for many years, designing a total of 150 Lutheran churches. Much of their work was traditional in style (Gothic at Concordia in Kirkwood, Georgian in Ladue), but here they incorporated modern styles into their design.

39 (con't). Sources of information:

Davison, Rosemary. "Maplewood Survey District: A Community Profile, 1982." St. Louis County Parks Department. History Files.





ARCHITECTURAL/HISTORIC INVENTORY FORM

1. Survey No. SLAS043-239		2. Survey Name: Modern Church Survey	
3. County: St. Louis		4. Address: 2640 Oakview Terrace	
5. City: Maplewood	Vicinity: <input type="checkbox"/>	6. UTM: / /	7. Township/Range/Section: T: R: S:
8. Historic Name (if known): Maplewood Christian Church		9. Present/Other name (if known): Crossroads Presbyterian Fellowship	
10. Ownership: <input checked="" type="checkbox"/> Private <input type="checkbox"/> Public		11. Historic Use (if known):	
		11. Current Use:	

ARCHITECTURAL INFORMATION

12. Category of property: <input checked="" type="checkbox"/> building(s) <input type="checkbox"/> site <input type="checkbox"/> structure <input type="checkbox"/> object		19. Chimney placement:	26. Outbuildings (list, describe in box 26 con't):
13. Architectural style or vernacular type: Modern		20. Structural system:	
14. Plan shape: Rectangular		21. Ext. wall cladding: Brick-red	
15. No. of stories: 1 front, 2		22. Foundation material:	
16. No. of bays (1 st floor):		23. Basement type:	
17. Roof type: Gable		24. Front Porch type:	
18. Roof material: Shingles		25. Acreage (rural): Visible from public road? <input type="checkbox"/>	27. Changes: <input type="checkbox"/> Addition(s) Date(s): <input type="checkbox"/> Altered Date(s): <input type="checkbox"/> Moved Date(s): <input type="checkbox"/> Other Date(s): Endangered by:
28. Further description of building features and associated resources on continuation page. <input checked="" type="checkbox"/>			

HISTORICAL DATA

29. Construction date: 1953 (hall); 1957 (sanctuary)		32. Architect:	35. Previously surveyed? <input type="checkbox"/> Survey name:
30. Significant date/period:		33. Builder:	36. On National Register? <input type="checkbox"/> indiv. <input type="checkbox"/> district Nomination:
31. Area(s) of significance:		34. Original or significant owner:	37. National Register eligible? <input type="checkbox"/> individually eligible <input type="checkbox"/> district potential
38. History and significance on continuation page. <input type="checkbox"/>			
39. Sources of information on continuation page. <input type="checkbox"/>			


OTHER:

40. Current owner/address:	41. Form prepared by (name and organization):	42. Survey date:
		43. Date of revisions:


FOR SHPO USE:

Date entered in inventory:	Level of survey <input type="checkbox"/> reconnaissance <input type="checkbox"/> intensive	Additional research needed? <input type="checkbox"/> yes <input type="checkbox"/> no
National Register Status: <input type="checkbox"/> listed <input type="checkbox"/> in listed district Name: <input type="checkbox"/> pending listing <input type="checkbox"/> eligible (individually) <input type="checkbox"/> eligible (district) <input type="checkbox"/> not eligible <input type="checkbox"/> not determined		
Other:		

Location Map:



Site Map/plan (include north arrow):



ADDITIONAL INFORMATION:

26. (con't) Description of Environment and Outbuildings.

28. (con't) Further Description of important architectural features.

The fellowship hall sits one story above the ground level of the sanctuary due to a drop in elevation towards the sanctuary. It has a gabled front to the street with brick panels forming a grill work pattern in the wide overhanging gable. There is a breezeway with brick piers that connects the hall and the sanctuary. The primary entrance is at the northeast corner, near the back of the sanctuary. The sanctuary has ten tall windows in pairs separated by a tall, thin cut stone. The spandrels are patterned with raised soldier courses. The ground floor has continuous windows with a soldier course beneath.

38. (con't) History and Significance.

39 (con't). Sources of information:

ARCHITECTURAL/HISTORIC INVENTORY FORM

1. Survey No. SLAS043-240		2. Survey Name: Modern Church Survey	
3. County: St. Louis		4. Address: 3025 Dodridge Ave	
5. City: Maryland Heights	Vicinity: <input type="checkbox"/>	6. UTM: / /	7. Township/Range/Section: T: R: S:
8. Historic Name (if known): Brookside Baptist Church		9. Present/Other name (if known): Brookside Missionary Baptist Church	
10. Ownership: <input checked="" type="checkbox"/> Private <input type="checkbox"/> Public		11. Historic Use (if known): Religious	11. Current Use: Religious

ARCHITECTURAL INFORMATION

12. Category of property: <input checked="" type="checkbox"/> building(s) <input type="checkbox"/> site <input type="checkbox"/> structure <input type="checkbox"/> object		19. Chimney placement:	26. Outbuildings (list, describe in box 26 con't):
13. Architectural style or vernacular type:		20. Structural system:	
14. Plan shape: Rectangular		21. Ext. wall cladding:	
15. No. of stories: 1		22. Foundation material: Concrete Block	
16. No. of bays (1 st floor): 3		23. Basement type:	
17. Roof type: Gable		24. Front Porch type:	
18. Roof material: Composite Shingle		25. Acreage (rural): Visible from public road? <input checked="" type="checkbox"/>	27. Changes: <input type="checkbox"/> Addition(s) Date(s): <input type="checkbox"/> Altered Date(s): <input type="checkbox"/> Moved Date(s): <input type="checkbox"/> Other Date(s): Endangered by:
28. Further description of building features and associated resources on continuation page. <input checked="" type="checkbox"/>			

HISTORICAL DATA

29. Construction date:	32. Architect:	35. Previously surveyed? <input type="checkbox"/> Survey name:
30. Significant date/period:	33. Builder:	36. On National Register? <input type="checkbox"/> indiv. <input type="checkbox"/> district Nomination:
31. Area(s) of significance:	34. Original or significant owner:	37. National Register eligible? <input type="checkbox"/> individually eligible <input type="checkbox"/> district potential
38. History and significance on continuation page. <input type="checkbox"/>		
39. Sources of information on continuation page. <input type="checkbox"/>		


OTHER:

40. Current owner/address:	41. Form prepared by (name and organization):	42. Survey date: 2009
		43. Date of revisions:


FOR SHPO USE:

Date entered in inventory:	Level of survey <input type="checkbox"/> reconnaissance <input type="checkbox"/> intensive	Additional research needed? <input type="checkbox"/> yes <input type="checkbox"/> no
National Register Status: <input type="checkbox"/> listed <input type="checkbox"/> in listed district Name: <input type="checkbox"/> pending listing <input type="checkbox"/> eligible (individually) <input type="checkbox"/> eligible (district) <input type="checkbox"/> not eligible <input type="checkbox"/> not determined	Other:	

Location Map:



Site Map/plan (include north arrow):



ADDITIONAL INFORMATION:

26. (con't) Description of Environment and Outbuildings.

28. (con't) Further Description of important architectural features.

The only part of the structure of the time period between 1940 and 1970 is a three bay, concrete block wing with a modern front.

38. (con't) History and Significance.

39 (con't). Sources of information:

ARCHITECTURAL/HISTORIC INVENTORY FORM

1. Survey No. SLAS043-241		2. Survey Name: Modern Church Survey	
3. County: St. Louis		4. Address: 107 Midland	
5. City: Maryland Heights	Vicinity: <input type="checkbox"/>	6. UTM: / /	7. Township/Range/Section: T: R: S:
8. Historic Name (if known): Church of Christ		9. Present/Other name (if known):	
10. Ownership: <input checked="" type="checkbox"/> Private <input type="checkbox"/> Public		11. Historic Use (if known): Religious	11. Current Use: Religious

ARCHITECTURAL INFORMATION

12. Category of property: <input checked="" type="checkbox"/> building(s) <input type="checkbox"/> site <input type="checkbox"/> structure <input type="checkbox"/> object		19. Chimney placement:	26. Outbuildings (list, describe in box 26 con't): There is a small one-story, gabled structure covered in vinyl siding at the rear of the property.
13. Architectural style or vernacular type:		20. Structural system:	
14. Plan shape: Rectangular		21. Ext. wall cladding: Brick	
15. No. of stories: 1		22. Foundation material: Concrete	
16. No. of bays (1 st floor): 5		23. Basement type:	27. Changes: <input type="checkbox"/> Addition(s) Date(s): <input type="checkbox"/> Altered Date(s): <input type="checkbox"/> Moved Date(s): <input type="checkbox"/> Other Date(s): Endangered by:
17. Roof type: Gable		24. Front Porch type:	
18. Roof material: Composite Shingle		25. Acreage (rural): Visible from public road? <input checked="" type="checkbox"/>	
28. Further description of building features and associated resources on continuation page. <input checked="" type="checkbox"/>			

HISTORICAL DATA

29. Construction date: 1966		32. Architect:	35. Previously surveyed? <input type="checkbox"/> Survey name:
30. Significant date/period:		33. Builder:	36. On National Register? <input type="checkbox"/> indiv. <input type="checkbox"/> district Nomination:
31. Area(s) of significance:		34. Original or significant owner:	37. National Register eligible? <input type="checkbox"/> individually eligible <input type="checkbox"/> district potential
38. History and significance on continuation page. <input type="checkbox"/>			
39. Sources of information on continuation page. <input type="checkbox"/>			


OTHER:

40. Current owner/address:	41. Form prepared by (name and organization):	42. Survey date: 2009
		43. Date of revisions:


FOR SHPO USE:

Date entered in inventory:	Level of survey <input type="checkbox"/> reconnaissance <input type="checkbox"/> intensive	Additional research needed? <input type="checkbox"/> yes <input type="checkbox"/> no
National Register Status: <input type="checkbox"/> listed <input type="checkbox"/> in listed district Name: <input type="checkbox"/> pending listing <input type="checkbox"/> eligible (individually) <input type="checkbox"/> eligible (district) <input type="checkbox"/> not eligible <input type="checkbox"/> not determined		
Other:		

Location Map:



Site Map/plan (include north arrow):



ADDITIONAL INFORMATION:

26. (con't) Description of Environment and Outbuildings.

28. (con't) Further Description of important architectural features.

The reddish-brown brick sanctuary runs east-west. There is dental detailing and a soldier-course water table along the entire structure. The east end of the structure contains an entry wing with a gable running north-south. The main entry has a low pedimented gable supported by four plastic columns. The base of the steeple rises from the roof of the porch. The east elevation has a porte-cochere. There is a projection at the southwest corner with a double door and a flat-roof overhang and large transom.

38. (con't) History and Significance.

39 (con't). Sources of information:

ARCHITECTURAL/HISTORIC INVENTORY FORM

1. Survey No. SLAS043-242		2. Survey Name: Modern Church Survey	
3. County: St. Louis		4. Address: 8 DeLord Ave	
5. City: Maryland Heights	Vicinity: <input type="checkbox"/>	6. UTM: / /	7. Township/Range/Section: T: R: S:
8. Historic Name (if known): First Baptist Church of Maryland Heights		9. Present/Other name (if known):	
10. Ownership: <input checked="" type="checkbox"/> Private <input type="checkbox"/> Public		11. Historic Use (if known): Religious	
		11. Current Use: Vacant	

ARCHITECTURAL INFORMATION

12. Category of property: <input checked="" type="checkbox"/> building(s) <input type="checkbox"/> site <input type="checkbox"/> structure <input type="checkbox"/> object		19. Chimney placement:	26. Outbuildings (list, describe in box 26 con't):
13. Architectural style or vernacular type:		20. Structural system:	
14. Plan shape: Rectangular		21. Ext. wall cladding: Brick	
15. No. of stories: 1		22. Foundation material: Concrete	
16. No. of bays (1 st floor): 6		23. Basement type:	
17. Roof type: Gable		24. Front Porch type:	
18. Roof material: Composite Shingle		25. Acreage (rural): Visible from public road? <input checked="" type="checkbox"/>	27. Changes: <input type="checkbox"/> Addition(s) Date(s): <input type="checkbox"/> Altered Date(s): <input type="checkbox"/> Moved Date(s): <input type="checkbox"/> Other Date(s): Endangered by:
28. Further description of building features and associated resources on continuation page. <input checked="" type="checkbox"/>			

HISTORICAL DATA

29. Construction date: 1956	32. Architect:	35. Previously surveyed? <input type="checkbox"/> Survey name:
30. Significant date/period:	33. Builder:	36. On National Register? <input type="checkbox"/> indiv. <input type="checkbox"/> district Nomination:
31. Area(s) of significance:	34. Original or significant owner:	37. National Register eligible? <input type="checkbox"/> individually eligible <input type="checkbox"/> district potential
38. History and significance on continuation page. <input type="checkbox"/>		
39. Sources of information on continuation page. <input type="checkbox"/>		

OTHER:

40. Current owner/address:	41. Form prepared by (name and organization):	42. Survey date: 2009
		43. Date of revisions:


FOR SHPO USE:

Date entered in inventory:	Level of survey <input type="checkbox"/> reconnaissance <input type="checkbox"/> intensive	Additional research needed? <input type="checkbox"/> yes <input type="checkbox"/> no
National Register Status: <input type="checkbox"/> listed <input type="checkbox"/> in listed district Name: <input type="checkbox"/> pending listing <input type="checkbox"/> eligible (individually) <input type="checkbox"/> eligible (district) <input type="checkbox"/> not eligible <input type="checkbox"/> not determined	Other:	

Location Map:



Site Map/plan (include north arrow):



ADDITIONAL INFORMATION:

26. (con't) Description of Environment and Outbuildings.

28. (con't) Further Description of important architectural features.

This low gabled structure is six by three bays. There is a double door entry in the south bay sheltered by a flat roof supported by wrought iron posts. The windows are four stacked, horizontal, fixed pane rectangles.

38. (con't) History and Significance.

39 (con't). Sources of information:

ARCHITECTURAL/HISTORIC INVENTORY FORM

1. Survey No. SLAS043-243		2. Survey Name: Modern Church Survey	
3. County: St. Louis		4. Address: 400 Midland at Cumberland	
5. City: Maryland Heights	Vicinity: <input type="checkbox"/>	6. UTM: / /	7. Township/Range/Section: T: R: S:
8. Historic Name (if known): First Baptist Church of Maryland Heights		9. Present/Other name (if known): Calvary Chapel of St. Louis County	
10. Ownership: <input checked="" type="checkbox"/> Private <input type="checkbox"/> Public		11. Current Use: Religious	

ARCHITECTURAL INFORMATION

12. Category of property: <input checked="" type="checkbox"/> building(s) <input type="checkbox"/> site <input type="checkbox"/> structure <input type="checkbox"/> object		19. Chimney placement:	26. Outbuildings (list, describe in box 26 cont):
13. Architectural style or vernacular type:		20. Structural system:	
14. Plan shape: Rectangular		21. Ext. wall cladding: Brick	
15. No. of stories: 1		22. Foundation material:	
16. No. of bays (1 st floor): 12		23. Basement type:	
17. Roof type: Bell-Cast		24. Front Porch type:	
18. Roof material: Composite Shingle		25. Acreage (rural): Visible from public road? <input checked="" type="checkbox"/>	27. Changes: <input type="checkbox"/> Addition(s) Date(s): <input type="checkbox"/> Altered Date(s): <input type="checkbox"/> Moved Date(s): <input type="checkbox"/> Other Date(s): Endangered by:
28. Further description of building features and associated resources on continuation page. <input checked="" type="checkbox"/>			

HISTORICAL DATA

29. Construction date: 1968		32. Architect:	35. Previously surveyed? <input type="checkbox"/> Survey name:
30. Significant date/period:		33. Builder:	36. On National Register? <input type="checkbox"/> indiv. <input type="checkbox"/> district Nomination:
31. Area(s) of significance:		34. Original or significant owner:	37. National Register eligible? <input type="checkbox"/> individually eligible <input type="checkbox"/> district potential
38. History and significance on continuation page. <input type="checkbox"/>			
39. Sources of information on continuation page. <input type="checkbox"/>			


OTHER:

40. Current owner/address:	41. Form prepared by (name and organization):	42. Survey date: 2009
		43. Date of revisions:


FOR SHPO USE:

Date entered in inventory:	Level of survey <input type="checkbox"/> reconnaissance <input type="checkbox"/> intensive	Additional research needed? <input type="checkbox"/> yes <input type="checkbox"/> no
National Register Status: <input type="checkbox"/> listed <input type="checkbox"/> in listed district Name: <input type="checkbox"/> pending listing <input type="checkbox"/> eligible (individually) <input type="checkbox"/> eligible (district) <input type="checkbox"/> not eligible <input type="checkbox"/> not determined		

Location Map:



Site Map/plan (include north arrow):



ADDITIONAL INFORMATION:

26. (con't) Description of Environment and Outbuildings.

28. (con't) Further Description of important architectural features.

This orange brick structure has a three-arched porch in front of the building with concrete vaults supported by brick posts. There are two sets of double doors set in ashlar frame under the porch. The steps leading up to the entry run the width of the church. The vestibule has a low arching roof, barely visible behind the three-arched porch. The more prominent gable of the sanctuary is wood shingle. The windows are all narrow, single-pane, fixed stained glass. There is a door in the eighth bay on the Cumberland elevation.

38. (con't) History and Significance.

39 (con't). Sources of information:

ARCHITECTURAL/HISTORIC INVENTORY FORM

1. Survey No. SLAS043-244		2. Survey Name: Modern Church Survey	
3. County: St. Louis		4. Address: 11479 Dorsett Rd	
5. City: Maryland Heights	Vicinity: <input type="checkbox"/>	6. UTM: / /	7. Township/Range/Section: T: R: S:
8. Historic Name (if known): Harmony Pentecostal Church		9. Present/Other name (if known): Grace Community Bible Church	
10. Ownership: <input checked="" type="checkbox"/> Private <input type="checkbox"/> Public		11. Historic Use (if known): Religious	11. Current Use: Religious

ARCHITECTURAL INFORMATION

12. Category of property: <input checked="" type="checkbox"/> building(s) <input type="checkbox"/> site <input type="checkbox"/> structure <input type="checkbox"/> object		19. Chimney placement:	26. Outbuildings (list, describe in box 26 cont):
13. Architectural style or vernacular type:		20. Structural system:	
14. Plan shape: Rectangular		21. Ext. wall cladding: Concrete block	
15. No. of stories: 1 Front, 2		22. Foundation material:	
16. No. of bays (1 st floor): 4		23. Basement type:	
17. Roof type: Gable		24. Front Porch type:	
18. Roof material: Composite Shingle		25. Acreage (rural): Visible from public road? <input checked="" type="checkbox"/>	27. Changes: <input type="checkbox"/> Addition(s) Date(s): <input type="checkbox"/> Altered Date(s): <input type="checkbox"/> Moved Date(s): <input type="checkbox"/> Other Date(s): Endangered by:
28. Further description of building features and associated resources on continuation page. <input checked="" type="checkbox"/>			

HISTORICAL DATA

29. Construction date:	32. Architect:	35. Previously surveyed? <input type="checkbox"/> Survey name:
30. Significant date/period:	33. Builder:	36. On National Register? <input type="checkbox"/> indiv. <input type="checkbox"/> district Nomination:
31. Area(s) of significance:	34. Original or significant owner:	37. National Register eligible? <input type="checkbox"/> individually eligible <input type="checkbox"/> district potential
38. History and significance on continuation page. <input type="checkbox"/>		
39. Sources of information on continuation page. <input type="checkbox"/>		

OTHER:

40. Current owner/address:	41. Form prepared by (name and organization):	42. Survey date: 2009
		43. Date of revisions:


FOR SHPO USE:

Date entered in inventory:	Level of survey <input type="checkbox"/> reconnaissance <input type="checkbox"/> intensive	Additional research needed? <input type="checkbox"/> yes <input type="checkbox"/> no
National Register Status: <input type="checkbox"/> listed <input type="checkbox"/> in listed district Name: <input type="checkbox"/> pending listing <input type="checkbox"/> eligible (individually) <input type="checkbox"/> eligible (district) <input type="checkbox"/> not eligible <input type="checkbox"/> not determined	Other:	

Location Map:



Site Map/plan (include north arrow):



ADDITIONAL INFORMATION:

26. (con't) Description of Environment and Outbuildings.

28. (con't) Further Description of important architectural features.

This concrete block structure is painted white and has vinyl siding in the gable. There is a small wooden spire on the roof ridge. There are two rear additions, which contain the main entry.

38. (con't) History and Significance.

39 (con't). Sources of information:

ARCHITECTURAL/HISTORIC INVENTORY FORM

1. Survey No. SLAS043-245		2. Survey Name: Modern Church Survey	
3. County: St. Louis		4. Address: 11 Delord Ave	
5. City: Maryland Heights	Vicinity: <input type="checkbox"/>	6. UTM: / /	7. Township/Range/Section: T: R: S:
8. Historic Name (if known):		9. Present/Other name (if known): House of Jacob of the U.S.A.	
10. Ownership: <input checked="" type="checkbox"/> Private <input type="checkbox"/> Public		11. Historic Use (if known): Religious	
		11. Current Use: Religious	

ARCHITECTURAL INFORMATION

12. Category of property: <input checked="" type="checkbox"/> building(s) <input type="checkbox"/> site <input type="checkbox"/> structure <input type="checkbox"/> object		19. Chimney placement:	26. Outbuildings (list, describe in box 26 con't):
13. Architectural style or vernacular type:		20. Structural system:	
14. Plan shape:		21. Ext. wall cladding: Brick/Concrete Block	
15. No. of stories: 1		22. Foundation material: Concrete	
16. No. of bays (1 st floor): 6		23. Basement type:	
17. Roof type: Gable		24. Front Porch type:	
18. Roof material: Composite Shingle		25. Acreage (rural): Visible from public road? <input checked="" type="checkbox"/>	27. Changes: <input type="checkbox"/> Addition(s) Date(s): <input type="checkbox"/> Altered Date(s): <input type="checkbox"/> Moved Date(s): <input type="checkbox"/> Other Date(s): Endangered by:
28. Further description of building features and associated resources on continuation page. <input checked="" type="checkbox"/>			

HISTORICAL DATA

29. Construction date: 1950		32. Architect:	35. Previously surveyed? <input type="checkbox"/> Survey name:
30. Significant date/period:		33. Builder:	36. On National Register? <input type="checkbox"/> indiv. <input type="checkbox"/> district Nomination:
31. Area(s) of significance:		34. Original or significant owner:	37. National Register eligible? <input type="checkbox"/> individually eligible <input type="checkbox"/> district potential
38. History and significance on continuation page. <input type="checkbox"/>			
39. Sources of information on continuation page. <input type="checkbox"/>			


OTHER:

40. Current owner/address:	41. Form prepared by (name and organization):	42. Survey date: 2009
		43. Date of revisions:


FOR SHPO USE:

Date entered in inventory:	Level of survey <input type="checkbox"/> reconnaissance <input type="checkbox"/> intensive	Additional research needed? <input type="checkbox"/> yes <input type="checkbox"/> no
National Register Status: <input type="checkbox"/> listed <input type="checkbox"/> in listed district Name: <input type="checkbox"/> pending listing <input type="checkbox"/> eligible (individually) <input type="checkbox"/> eligible (district) <input type="checkbox"/> not eligible <input type="checkbox"/> not determined	Other:	

Location Map:



Site Map/plan (include north arrow):



ADDITIONAL INFORMATION:

26. (con't) Description of Environment and Outbuildings.

28. (con't) Further Description of important architectural features.

This red brick structure has three glass block windows on the street elevation. The main double door entry is located on the side elevation, and the windows in each bay are in a diamond pattern. The rear wall is concrete block.

38. (con't) History and Significance.

39 (con't). Sources of information:

ARCHITECTURAL/HISTORIC INVENTORY FORM

1. Survey No. SLAS043-246		2. Survey Name: Modern Church Survey	
3. County: St. Louis		4. Address: 150 Reading	
5. City: Maryland Heights	Vicinity: <input type="checkbox"/>	6. UTM: / /	7. Township/Range/Section: T: R: S:
8. Historic Name (if known): Maryland Heights Bible Church		9. Present/Other name (if known): Solid Rock Baptist Church	
10. Ownership: <input checked="" type="checkbox"/> Private <input type="checkbox"/> Public		11. Historic Use (if known): Religious	11. Current Use: Religious

ARCHITECTURAL INFORMATION

12. Category of property: <input checked="" type="checkbox"/> building(s) <input type="checkbox"/> site <input type="checkbox"/> structure <input type="checkbox"/> object		19. Chimney placement:	26. Outbuildings (list, describe in box 26 con't):
13. Architectural style or vernacular type:		20. Structural system:	
14. Plan shape: Rectangular		21. Ext. wall cladding:	
15. No. of stories: 1 Front, 2		22. Foundation material: Concrete Block	
16. No. of bays (1 st floor): 8		23. Basement type:	
17. Roof type: Gable		24. Front Porch type:	
18. Roof material: Composite Shingle		25. Acreage (rural): Visible from public road? <input checked="" type="checkbox"/>	27. Changes: <input type="checkbox"/> Addition(s) Date(s): <input type="checkbox"/> Altered Date(s): <input type="checkbox"/> Moved Date(s): <input type="checkbox"/> Other Date(s): Endangered by:
28. Further description of building features and associated resources on continuation page. <input checked="" type="checkbox"/>			

HISTORICAL DATA

29. Construction date: 1949	32. Architect:	35. Previously surveyed? <input type="checkbox"/> Survey name:
30. Significant date/period:	33. Builder:	36. On National Register? <input type="checkbox"/> indiv. <input type="checkbox"/> district Nomination:
31. Area(s) of significance:	34. Original or significant owner:	37. National Register eligible? <input type="checkbox"/> individually eligible <input type="checkbox"/> district potential
38. History and significance on continuation page. <input type="checkbox"/>		
39. Sources of information on continuation page. <input type="checkbox"/>		


OTHER:

40. Current owner/address:	41. Form prepared by (name and organization):	42. Survey date: 2009
		43. Date of revisions:


FOR SHPO USE:

Date entered in inventory:	Level of survey <input type="checkbox"/> reconnaissance <input type="checkbox"/> intensive	Additional research needed? <input type="checkbox"/> yes <input type="checkbox"/> no
National Register Status: <input type="checkbox"/> listed <input type="checkbox"/> in listed district Name: <input type="checkbox"/> pending listing <input type="checkbox"/> eligible (individually) <input type="checkbox"/> eligible (district) <input type="checkbox"/> not eligible <input type="checkbox"/> not determined	Other:	

Location Map:



Site Map/plan (include north arrow):



ADDITIONAL INFORMATION:

26. (con't) Description of Environment and Outbuildings.

28. (con't) Further Description of important architectural features.

The first four bays of the sanctuary are one level, and the rear four bays are two-story. The structure has standard double-hung windows. A newer projecting brick entry has a double door and is vinyl sided.

38. (con't) History and Significance.

39 (con't). Sources of information:

ARCHITECTURAL/HISTORIC INVENTORY FORM

1. Survey No. SLAS043-247		2. Survey Name: Modern Church Survey	
3. County: St. Louis		4. Address: 200 Harding Ave at Reading Ave	
5. City: Maryland Heights	Vicinity: <input type="checkbox"/>	6. UTM: / /	7. Township/Range/Section: T: R: S:
8. Historic Name (if known): Maryland Heights Presbyterian Church		9. Present/Other name (if known):	
10. Ownership: <input checked="" type="checkbox"/> Private <input type="checkbox"/> Public		11. Historic Use (if known): Religious	
		11. Current Use: Religious	

ARCHITECTURAL INFORMATION

12. Category of property: <input checked="" type="checkbox"/> building(s) <input type="checkbox"/> site <input type="checkbox"/> structure <input type="checkbox"/> object		19. Chimney placement:	26. Outbuildings (list, describe in box 26 con't):
13. Architectural style or vernacular type: Colonial Revival		20. Structural system:	
14. Plan shape:		21. Ext. wall cladding: Brick	
15. No. of stories: 1		22. Foundation material: Concrete	
16. No. of bays (1 st floor): 5		23. Basement type:	
17. Roof type: Gable		24. Front Porch type:	
18. Roof material: Composite Shingle		25. Acreage (rural): Visible from public road? <input checked="" type="checkbox"/>	27. Changes: <input type="checkbox"/> Addition(s) Date(s): <input type="checkbox"/> Altered Date(s): <input type="checkbox"/> Moved Date(s): <input type="checkbox"/> Other Date(s): Endangered by:
28. Further description of building features and associated resources on continuation page. <input checked="" type="checkbox"/>			

HISTORICAL DATA

29. Construction date: 1958	32. Architect:	35. Previously surveyed? <input type="checkbox"/> Survey name:
30. Significant date/period:	33. Builder:	36. On National Register? <input type="checkbox"/> indiv. <input type="checkbox"/> district Nomination:
31. Area(s) of significance:	34. Original or significant owner:	37. National Register eligible? <input type="checkbox"/> individually eligible <input type="checkbox"/> district potential
38. History and significance on continuation page. <input type="checkbox"/>		
39. Sources of information on continuation page. <input type="checkbox"/>		


OTHER:

40. Current owner/address:	41. Form prepared by (name and organization):	42. Survey date: 2009
		43. Date of revisions:


FOR SHPO USE:

Date entered in inventory:	Level of survey <input type="checkbox"/> reconnaissance <input type="checkbox"/> intensive	Additional research needed? <input type="checkbox"/> yes <input type="checkbox"/> no
National Register Status: <input type="checkbox"/> listed <input type="checkbox"/> in listed district Name: <input type="checkbox"/> pending listing <input type="checkbox"/> eligible (individually) <input type="checkbox"/> eligible (district) <input type="checkbox"/> not eligible <input type="checkbox"/> not determined	Other:	

Location Map:



Site Map/plan (include north arrow):



ADDITIONAL INFORMATION:

26. (con't) Description of Environment and Outbuildings.

28. (con't) Further Description of important architectural features.

The north elevation of the red brick structure has a pedimented gable with a circular window. The single door main entry is flanked by two columns in antis. The leaded, textured colored glass windows are double hung round-arched and have stone keystones. The ground drops to the west, allowing an intermediate entry on the west elevation with double hung windows. A square, flat-roof, four bay education wing extends to the east with quoining details. It contains a single door entry on the north elevation with a triangular pediment. The steeple on the sanctuary roof ridge has two stages and a pyramidal copper roof.

38. (con't) History and Significance.

39 (con't). Sources of information:

ARCHITECTURAL/HISTORIC INVENTORY FORM

1. Survey No. SLAS043-248		2. Survey Name: Modern Church Survey	
3. County: St. Louis		4. Address: 202 Fee Fee	
5. City: Maryland Heights	Vicinity: <input type="checkbox"/>	6. UTM: / /	7. Township/Range/Section: T: R: S:
8. Historic Name (if known): Northwest Assembly of God		9. Present/Other name (if known): Westport Assembly of God	
10. Ownership: <input checked="" type="checkbox"/> Private <input type="checkbox"/> Public		11. Historic Use (if known): Religious	11. Current Use: Religious

ARCHITECTURAL INFORMATION

12. Category of property: <input checked="" type="checkbox"/> building(s) <input type="checkbox"/> site <input type="checkbox"/> structure <input type="checkbox"/> object		19. Chimney placement:	26. Outbuildings (list, describe in box 26 con't):
13. Architectural style or vernacular type:		20. Structural system:	
14. Plan shape: Rectangular		21. Ext. wall cladding: Brick	
15. No. of stories: 1 Front, 2		22. Foundation material: Concrete	
16. No. of bays (1 st floor): 5		23. Basement type:	
17. Roof type: Cross Gable		24. Front Porch type:	
18. Roof material: Composite Shingle		25. Acreage (rural): Visible from public road? <input checked="" type="checkbox"/>	27. Changes: <input type="checkbox"/> Addition(s) Date(s): <input type="checkbox"/> Altered Date(s): <input type="checkbox"/> Moved Date(s): <input type="checkbox"/> Other Date(s): Endangered by:
28. Further description of building features and associated resources on continuation page. <input checked="" type="checkbox"/>			

HISTORICAL DATA

29. Construction date:	32. Architect:	35. Previously surveyed? <input type="checkbox"/> Survey name:
30. Significant date/period:	33. Builder:	36. On National Register? <input type="checkbox"/> indiv. <input type="checkbox"/> district Nomination:
31. Area(s) of significance:	34. Original or significant owner:	37. National Register eligible? <input type="checkbox"/> individually eligible <input type="checkbox"/> district potential
38. History and significance on continuation page. <input type="checkbox"/>		
39. Sources of information on continuation page. <input type="checkbox"/>		


OTHER:

40. Current owner/address:	41. Form prepared by (name and organization):	42. Survey date: 2009
		43. Date of revisions:


FOR SHPO USE:

Date entered in inventory:	Level of survey <input type="checkbox"/> reconnaissance <input type="checkbox"/> intensive	Additional research needed? <input type="checkbox"/> yes <input type="checkbox"/> no
National Register Status: <input type="checkbox"/> listed <input type="checkbox"/> in listed district Name: <input type="checkbox"/> pending listing <input type="checkbox"/> eligible (individually) <input type="checkbox"/> eligible (district) <input type="checkbox"/> not eligible <input type="checkbox"/> not determined	Other:	

Location Map:



Site Map/plan (include north arrow):



ADDITIONAL INFORMATION:

26. (con't) Description of Environment and Outbuildings.

28. (con't) Further Description of important architectural features.

The ground drops steeply to the east, exposing the white-painted concrete basement. This orange brick structure has narrow, slit, fixed single pane windows. There are entries on each end of the structure. The rear is vinyl sided. The six-bay north elevation is brick.

38. (con't) History and Significance.

39 (con't). Sources of information:

ARCHITECTURAL/HISTORIC INVENTORY FORM

1. Survey No. SLAS043-249		2. Survey Name: Modern Church Survey	
3. County: St. Louis		4. Address: 3111 Parkwood	
5. City: Maryland Heights	Vicinity: <input type="checkbox"/>	6. UTM: / /	7. Township/Range/Section: T: R: S:
8. Historic Name (if known): Parkwood Christian Church		9. Present/Other name (if known): Holy Spirit Parish Annex	
10. Ownership: <input checked="" type="checkbox"/> Private <input type="checkbox"/> Public		11. Historic Use (if known): Religious	11. Current Use: Religious

ARCHITECTURAL INFORMATION

12. Category of property: <input checked="" type="checkbox"/> building(s) <input type="checkbox"/> site <input type="checkbox"/> structure <input type="checkbox"/> object		19. Chimney placement:	26. Outbuildings (list, describe in box 26 con't):
13. Architectural style or vernacular type:		20. Structural system:	
14. Plan shape:		21. Ext. wall cladding: Brick	
15. No. of stories: 1		22. Foundation material:	
16. No. of bays (1 st floor): 6		23. Basement type:	
17. Roof type: Gable		24. Front Porch type:	
18. Roof material: Composite Shingle		25. Acreage (rural): Visible from public road? <input checked="" type="checkbox"/>	27. Changes: <input type="checkbox"/> Addition(s) Date(s): <input type="checkbox"/> Altered Date(s): <input type="checkbox"/> Moved Date(s): <input type="checkbox"/> Other Date(s): Endangered by:
28. Further description of building features and associated resources on continuation page. <input checked="" type="checkbox"/>			

HISTORICAL DATA

29. Construction date:	32. Architect:	35. Previously surveyed? <input type="checkbox"/> Survey name:
30. Significant date/period:	33. Builder:	36. On National Register? <input type="checkbox"/> indiv. <input type="checkbox"/> district Nomination:
31. Area(s) of significance:	34. Original or significant owner:	37. National Register eligible? <input type="checkbox"/> individually eligible <input type="checkbox"/> district potential
38. History and significance on continuation page. <input type="checkbox"/>		
39. Sources of information on continuation page. <input type="checkbox"/>		

OTHER:

40. Current owner/address:	41. Form prepared by (name and organization):	42. Survey date: 2009
		43. Date of revisions:


FOR SHPO USE:

Date entered in inventory:	Level of survey <input type="checkbox"/> reconnaissance <input type="checkbox"/> intensive	Additional research needed? <input type="checkbox"/> yes <input type="checkbox"/> no
National Register Status: <input type="checkbox"/> listed <input type="checkbox"/> in listed district Name: <input type="checkbox"/> pending listing <input type="checkbox"/> eligible (individually) <input type="checkbox"/> eligible (district) <input type="checkbox"/> not eligible <input type="checkbox"/> not determined	Other:	

Location Map:



Site Map/plan (include north arrow):



ADDITIONAL INFORMATION:

26. (con't) Description of Environment and Outbuildings.

28. (con't) Further Description of important architectural features.

The sanctuary is six bays and contains colored textured glass. The prow on the front elevation has a panel of lava rock with a glass block inset. The six by ten bay education wing extends to the south, and has paneling above and below the windows. Three entries are located along the ten-bay elevation. A later education located in the corner of the education wing and sanctuary contains an entry.

38. (con't) History and Significance.

39 (con't). Sources of information:

ARCHITECTURAL/HISTORIC INVENTORY FORM

1. Survey No. SLAS043-250		2. Survey Name: Modern Church Survey	
3. County: St. Louis		4. Address: 3120 Parkwood Ln	
5. City: Maryland Heights	Vicinity: <input type="checkbox"/>	6. UTM: / /	7. Township/Range/Section: T: R: S:
8. Historic Name (if known): St. Blaise Roman Catholic Church		9. Present/Other name (if known): Holy Spirit Catholic Church	
10. Ownership: <input checked="" type="checkbox"/> Private <input type="checkbox"/> Public		11. Historic Use (if known): Religious	11. Current Use: Religious

ARCHITECTURAL INFORMATION

12. Category of property: <input checked="" type="checkbox"/> building(s) <input type="checkbox"/> site <input type="checkbox"/> structure <input type="checkbox"/> object		19. Chimney placement:	26. Outbuildings (list, describe in box 26 con't):
13. Architectural style or vernacular type:		20. Structural system:	
14. Plan shape: Rectangular		21. Ext. wall cladding: Brick	
15. No. of stories: 1		22. Foundation material:	
16. No. of bays (1 st floor): 3		23. Basement type:	
17. Roof type: Gable/Flat		24. Front Porch type:	
18. Roof material: Composite Shingles		25. Acreage (rural): Visible from public road? <input checked="" type="checkbox"/>	27. Changes: <input checked="" type="checkbox"/> Addition(s) Date(s): 1964; 1965; 1967 <input type="checkbox"/> Altered Date(s): <input type="checkbox"/> Moved Date(s): <input type="checkbox"/> Other Date(s): Endangered by:
28. Further description of building features and associated resources on continuation page. <input checked="" type="checkbox"/>			

HISTORICAL DATA

29. Construction date: 1962	32. Architect: J. T. Golabowski	35. Previously surveyed? <input type="checkbox"/> Survey name:
30. Significant date/period:	33. Builder: G.T. Lawlor Construction	36. On National Register? <input type="checkbox"/> indiv. <input type="checkbox"/> district Nomination:
31. Area(s) of significance:	34. Original or significant owner:	37. National Register eligible? <input type="checkbox"/> individually eligible <input type="checkbox"/> district potential
38. History and significance on continuation page. <input type="checkbox"/>		
39. Sources of information on continuation page. <input type="checkbox"/>		


OTHER:

40. Current owner/address:	41. Form prepared by (name and organization): Catie Myers, St. Louis County Parks	42. Survey date: 2009
		43. Date of revisions: 8/2010


FOR SHPO USE:

Date entered in inventory:	Level of survey <input type="checkbox"/> reconnaissance <input type="checkbox"/> intensive	Additional research needed? <input type="checkbox"/> yes <input type="checkbox"/> no
National Register Status: <input type="checkbox"/> listed <input type="checkbox"/> in listed district Name: <input type="checkbox"/> pending listing <input type="checkbox"/> eligible (individually) <input type="checkbox"/> eligible (district) <input type="checkbox"/> not eligible <input type="checkbox"/> not determined	Other:	

Location Map:



Site Map/plan (include north arrow):



ADDITIONAL INFORMATION:

26. (con't) Description of Environment and Outbuildings.

The structure sits far back from the street and is situated to the south of a newer, much more modern sanctuary.

28. (con't) Further Description of important architectural features.

This orange brick structure has a projecting vestibule on the west elevation and wide overhangs. A large limestone panel to the left of the four-door entry contains a discoloration where the lettering for the original church name was. The entry is under a flat roof porch and there are stained glass windows with angled mullions the width of the four doors above that to the gable. The south elevation contains three bays and an entry. Each of the bays contain a small stained glass window framed in ashlar. The education wing extends to the east at the rear of the sanctuary. It has a flat roof with copper fascia. A link at the northeast end of the original sanctuary links it to the newer sanctuary.

38. (con't) History and Significance.

39 (con't). Sources of information:

ARCHITECTURAL/HISTORIC INVENTORY FORM

1. Survey No. SLAS043-251		2. Survey Name: Modern Church Survey	
3. County: St. Louis		4. Address: 12075 Dorsett Rd	
5. City: Maryland Heights	Vicinity: <input type="checkbox"/>	6. UTM: / /	7. Township/Range/Section: T: R: S:
8. Historic Name (if known): Zion Lutheran Church		9. Present/Other name (if known):	
10. Ownership: <input checked="" type="checkbox"/> Private <input type="checkbox"/> Public		11. Historic Use (if known): Religious	11. Current Use: Religious

ARCHITECTURAL INFORMATION

12. Category of property: <input checked="" type="checkbox"/> building(s) <input type="checkbox"/> site <input type="checkbox"/> structure <input type="checkbox"/> object		19. Chimney placement:	26. Outbuildings (list, describe in box 26 con't):
13. Architectural style or vernacular type: Mid-Century Modern		20. Structural system:	
14. Plan shape: Rectangular		21. Ext. wall cladding: Brick	
15. No. of stories: 1 front, 2		22. Foundation material: Concrete	
16. No. of bays (1 st floor): 8		23. Basement type: Full	
17. Roof type: Gable		24. Front Porch type:	
18. Roof material: Composite Shingle		25. Acreage (rural): Visible from public road? <input checked="" type="checkbox"/>	27. Changes: <input type="checkbox"/> Addition(s) Date(s): <input type="checkbox"/> Altered Date(s): <input type="checkbox"/> Moved Date(s): <input type="checkbox"/> Other Date(s): Endangered by:
28. Further description of building features and associated resources on continuation page. <input checked="" type="checkbox"/>			

HISTORICAL DATA

29. Construction date: 1959	32. Architect: Manske & Dieckmann	35. Previously surveyed? <input type="checkbox"/> Survey name:
30. Significant date/period:	33. Builder: Robert R. Wright	36. On National Register? <input type="checkbox"/> indiv. <input type="checkbox"/> district Nomination:
31. Area(s) of significance:	34. Original or significant owner:	37. National Register eligible? <input type="checkbox"/> individually eligible <input type="checkbox"/> district potential
38. History and significance on continuation page. <input checked="" type="checkbox"/>		
39. Sources of information on continuation page. <input checked="" type="checkbox"/>		

OTHER:

40. Current owner/address: Zion Evangelical Lutheran Church 12075 Dorsett Rd, 63043	41. Form prepared by (name and organization): Catie Myers, St. Louis County Parks	42. Survey date: 2009
		43. Date of revisions: August 2010

FOR SHPO USE:

Date entered in inventory:	Level of survey <input type="checkbox"/> reconnaissance <input type="checkbox"/> intensive	Additional research needed? <input type="checkbox"/> yes <input type="checkbox"/> no
National Register Status: <input type="checkbox"/> listed <input type="checkbox"/> in listed district Name: <input type="checkbox"/> pending listing <input type="checkbox"/> eligible (individually) <input type="checkbox"/> eligible (district) <input type="checkbox"/> not eligible <input type="checkbox"/> not determined	Other:	

Site Map/plan (include north arrow):



26. (con't) Description of Environment and Outbuildings.

28. (con't) Further Description of important architectural features.

38. (con't) History and Significance.

Zion dedicated its white frame church building on May 12, 1885. A parsonage was built next to the church in 1888. In 1889, they built a one-room, red brick schoolhouse next to the parsonage. In the late 1940s, the wooden church had declined to the point it had to be replaced. A basement church unit (the present Parish Hall) was started in May of 1947 and was completed in October 1949. In November 1951, the 66 year old original frame church was removed. The basement unit served the congregation for eleven years until ground was broken on May 3, 1959 for the present sanctuary.

It was part of the original design by Manske & Dieckmann and constructed by Robert R. Wright, contractor; the church was dedicated on February 21, 1960.

The only remaining original building, the School House, was moved to its present location in 1979 when Dorsett Road was widened.

In 1921, Walter P. Manske began his career as an architect; over the years, Manske partnered with a number of different architects, including Ed Dieckmann. Dieckmann, Manske's son-in-law, joined the firm in 1946 and became partner in 1956 shortly after graduating from Washington University. Manske's firm has produced designs for hotels, schools, medical facilities, and residential developments, but is perhaps best known for their church architecture. The firm's design for Church of the Master in Florissant, Missouri won an award of excellence from the St. Louis A.I.A. in 1976 for its unique pyramid design and wooden interior.

(Rolland Woodcock, a long-time member of the congregation, was contacted for information pertaining to the church history. 314-739-9631)

39 (con't). Sources of information:

"History." *Our Church*. Zion Lutheran Church. Web. 21 July 2010.

Morris, Ann. *Sacred Green Space: A Survey of Cemeteries in St. Louis County*. St. Louis: 2000.

Woodcock, Rolland. Telephone Conversation. St. Louis, MO. 28 July 2010.



ARCHITECTURAL/HISTORIC INVENTORY FORM

1. Survey No. SLAS043-252		2. Survey Name: Modern Church Survey	
3. County: St. Louis		4. Address: 4725 Mattis Rd	
5. City: Mehlville	Vicinity: <input type="checkbox"/>	6. UTM: / /	7. Township/Range/Section: T: R: S:
8. Historic Name (if known): Assumption Catholic Church		9. Present/Other name (if known):	
10. Ownership: <input checked="" type="checkbox"/> Private <input type="checkbox"/> Public		11. Historic Use (if known): Religious	11. Current Use: Religious

ARCHITECTURAL INFORMATION

12. Category of property: <input checked="" type="checkbox"/> building(s) <input type="checkbox"/> site <input type="checkbox"/> structure <input type="checkbox"/> object		19. Chimney placement:	26. Outbuildings (list, describe in box 26 con't):
13. Architectural style or vernacular type: Mid-Century Modern		20. Structural system:	
14. Plan shape:		21. Ext. wall cladding: Brick/Ashlar	
15. No. of stories: 3		22. Foundation material:	
16. No. of bays (1 st floor):		23. Basement type:	
17. Roof type: Flat		24. Front Porch type:	
18. Roof material:		25. Acreage (rural): Visible from public road? <input checked="" type="checkbox"/>	27. Changes: <input checked="" type="checkbox"/> Addition(s) Date(s): 1957; 1964; 1976 <input type="checkbox"/> Altered Date(s): <input type="checkbox"/> Moved Date(s): <input type="checkbox"/> Other Date(s): Endangered by:
28. Further description of building features and associated resources on continuation page. <input checked="" type="checkbox"/>			

HISTORICAL DATA

29. Construction date: 1950	32. Architect: H.P. Hess	35. Previously surveyed? <input type="checkbox"/> Survey name:
30. Significant date/period:	33. Builder:	36. On National Register? <input type="checkbox"/> indiv. <input type="checkbox"/> district Nomination:
31. Area(s) of significance:	34. Original or significant owner:	37. National Register eligible? <input type="checkbox"/> individually eligible <input type="checkbox"/> district potential
38. History and significance on continuation page. <input type="checkbox"/>		
39. Sources of information on continuation page. <input type="checkbox"/>		


OTHER:

40. Current owner/address:	41. Form prepared by (name and organization): Catie Myers, St. Louis County Parks	42. Survey date: 2009
		43. Date of revisions: 8/2010


FOR SHPO USE:

Date entered in inventory:	Level of survey <input type="checkbox"/> reconnaissance <input type="checkbox"/> intensive	Additional research needed? <input type="checkbox"/> yes <input type="checkbox"/> no
National Register Status: <input type="checkbox"/> listed <input type="checkbox"/> in listed district Name: <input type="checkbox"/> pending listing <input type="checkbox"/> eligible (individually) <input type="checkbox"/> eligible (district) <input type="checkbox"/> not eligible <input type="checkbox"/> not determined	Other:	

Location Map:



Site Map/plan (include north arrow):



ADDITIONAL INFORMATION:

26. (con't) Description of Environment and Outbuildings.

28. (con't) Further Description of important architectural features.

The 1950 structure has a flat roof with a parapet and a cross over the center bay and an ashlar panel with "Assumption School" engraved. An ashlar string course runs between the floors and each floor has nine bays. The 1964 addition to the south is a two story structure of three bays. All of the windows have been replaced. The convent/rectory was constructed in 1957.

38. (con't) History and Significance.

The 1957 convent/rectory was designed by H.P. Hess and the 1964 school addition was designed by Harry C. LePique.

39 (con't). Sources of information:

Catholic Archdiocese of St. Louis Archives

ARCHITECTURAL/HISTORIC INVENTORY FORM

1. Survey No. SLAS043-253		2. Survey Name: Modern Church Survey	
3. County: St. Louis		4. Address: 3701 Union Rd	
5. City: Mehlville	Vicinity: <input type="checkbox"/>	6. UTM: / /	7. Township/Range/Section: T: R: S:
8. Historic Name (if known): Most Precious Blood Catholic Church		9. Present/Other name (if known): Green Park Christian Academy	
10. Ownership: <input checked="" type="checkbox"/> Private <input type="checkbox"/> Public		11. Historic Use (if known): Religious	
		11. Current Use: Religious	

ARCHITECTURAL INFORMATION

12. Category of property: <input checked="" type="checkbox"/> building(s) <input type="checkbox"/> site <input type="checkbox"/> structure <input type="checkbox"/> object		19. Chimney placement:	26. Outbuildings (list, describe in box 26 con't):
13. Architectural style or vernacular type:		20. Structural system:	
14. Plan shape: Irregular		21. Ext. wall cladding:	
15. No. of stories: 1		22. Foundation material:	
16. No. of bays (1 st floor):		23. Basement type:	
17. Roof type: Flat		24. Front Porch type:	
18. Roof material:		25. Acreage (rural): Visible from public road? <input checked="" type="checkbox"/>	27. Changes: <input type="checkbox"/> Addition(s) Date(s): <input type="checkbox"/> Altered Date(s): <input type="checkbox"/> Moved Date(s): <input type="checkbox"/> Other Date(s): Endangered by:
28. Further description of building features and associated resources on continuation page. <input checked="" type="checkbox"/>			

HISTORICAL DATA

29. Construction date: 1960	32. Architect: Robert McMahon	35. Previously surveyed? <input type="checkbox"/> Survey name:
30. Significant date/period:	33. Builder:	36. On National Register? <input type="checkbox"/> indiv. <input type="checkbox"/> district Nomination:
31. Area(s) of significance:	34. Original or significant owner:	37. National Register eligible? <input type="checkbox"/> individually eligible <input type="checkbox"/> district potential
38. History and significance on continuation page. <input type="checkbox"/>		
39. Sources of information on continuation page. <input type="checkbox"/>		


OTHER:

40. Current owner/address:	41. Form prepared by (name and organization):	42. Survey date: 2009
		43. Date of revisions:


FOR SHPO USE:

Date entered in inventory:	Level of survey <input type="checkbox"/> reconnaissance <input type="checkbox"/> intensive	Additional research needed? <input type="checkbox"/> yes <input type="checkbox"/> no
National Register Status: <input type="checkbox"/> listed <input type="checkbox"/> in listed district Name: <input type="checkbox"/> pending listing <input type="checkbox"/> eligible (individually) <input type="checkbox"/> eligible (district) <input type="checkbox"/> not eligible <input type="checkbox"/> not determined	Other:	

Location Map:



Site Map/plan (include north arrow):



ADDITIONAL INFORMATION:

26. (con't) Description of Environment and Outbuildings.

28. (con't) Further Description of important architectural features.

Building has three sections, each square shaped and with flat roofs. Education wing: education wing has five bays of five windows each and a side entrance of two aluminum doors sheltered by a flat hood with brick grill work on the right side. The main entrance is on the street elevation and has two double doors under two large transom lights. There are three square recessed windows to the left of the door. Sanctuary: The main sanctuary (to the left of the entrance) has two long, narrow stained glass windows divided by cross-shaped mullions.

38. (con't) History and Significance.

39 (con't). Sources of information:

Construction date and architect per blueprints housed at structure.

ARCHITECTURAL/HISTORIC INVENTORY FORM

1. Survey No. SLAS043-254		2. Survey Name: Modern Church Survey	
3. County: St. Louis		4. Address: 737 Barracksview Rd	
5. City: Mehlville	Vicinity: <input checked="" type="checkbox"/>	6. UTM: / /	7. Township/Range/Section: T: R: S:
8. Historic Name (if known): Peace Lutheran Church		9. Present/Other name (if known):	
10. Ownership: <input checked="" type="checkbox"/> Private <input type="checkbox"/> Public		11. Historic Use (if known): Religious	11. Current Use: Religious

ARCHITECTURAL INFORMATION

12. Category of property: <input checked="" type="checkbox"/> building(s) <input type="checkbox"/> site <input type="checkbox"/> structure <input type="checkbox"/> object		19. Chimney placement:	26. Outbuildings (list, describe in box 26 con't):
13. Architectural style or vernacular type: Mid-Century Modern		20. Structural system:	
14. Plan shape: Irregular		21. Ext. wall cladding: Brick	
15. No. of stories: 1		22. Foundation material: Poured Concrete	
16. No. of bays (1 st floor):		23. Basement type: Full	27. Changes: <input checked="" type="checkbox"/> Addition(s) Date(s): 1968, 1988, 2002 <input type="checkbox"/> Altered Date(s): <input type="checkbox"/> Moved Date(s): <input type="checkbox"/> Other Date(s): Endangered by:
17. Roof type: Gable/Flat		24. Front Porch type:	
18. Roof material: Composite Shingle		25. Acreage (rural): Visible from public road? <input checked="" type="checkbox"/>	
28. Further description of building features and associated resources on continuation page. <input checked="" type="checkbox"/>			

HISTORICAL DATA

29. Construction date: 1960		32. Architect: Robert Kueny	35. Previously surveyed? <input type="checkbox"/> Survey name:
30. Significant date/period:		33. Builder: Church Builders, Inc.	36. On National Register? <input type="checkbox"/> indiv. <input type="checkbox"/> district Nomination:
31. Area(s) of significance:		34. Original or significant owner:	37. National Register eligible? <input type="checkbox"/> individually eligible <input type="checkbox"/> district potential
38. History and significance on continuation page. <input checked="" type="checkbox"/>			
39. Sources of information on continuation page. <input checked="" type="checkbox"/>			

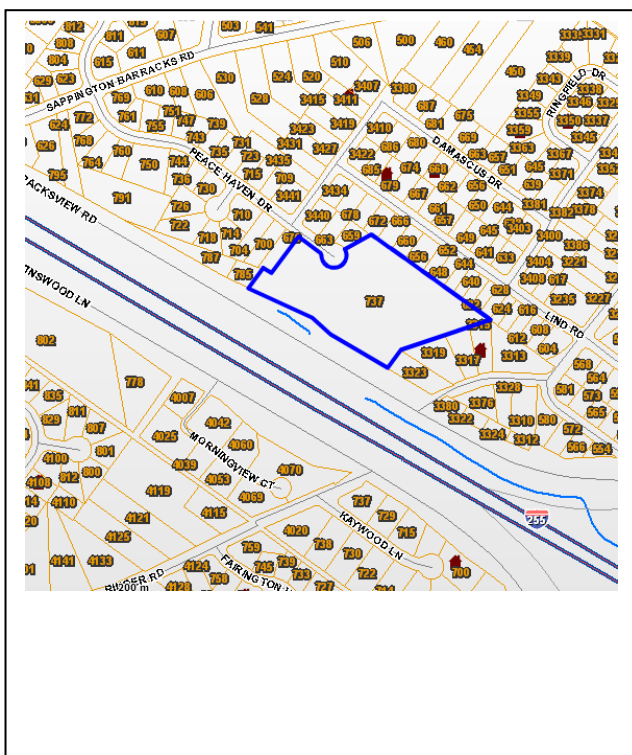
OTHER:

40. Current owner/address: Peace Lutheran Church, 737 Barracksview Rd, 63125		41. Form prepared by (name and organization): Catie Myers, St. Louis County Parks	42. Survey date: 2009
			43. Date of revisions: 8/2010

FOR SHPO USE:

Date entered in inventory:	Level of survey <input type="checkbox"/> reconnaissance <input type="checkbox"/> intensive	Additional research needed? <input type="checkbox"/> yes <input type="checkbox"/> no
National Register Status: <input type="checkbox"/> listed <input type="checkbox"/> in listed district Name: <input type="checkbox"/> pending listing <input type="checkbox"/> eligible (individually) <input type="checkbox"/> eligible (district) <input type="checkbox"/> not eligible <input type="checkbox"/> not determined	Other:	

Location Map:



Site Map/plan (include north arrow):



ADDITIONAL INFORMATION:

26. (con't) Description of Environment and Outbuildings.

The complex sits on 5.7 acres overlooking 255, on the north side of Barracksview Road. The sanctuary is situated southwest-northeast, facing southwest. Large paved parking lots are located on each side of the complex, with two access drives off of Barracksview Road.

28. (con't) Further Description of important architectural features.

This coral brick structure is in American common bond. It has a steep gable with wide overhangs and metal window mullions with an abstract stained glass window pattern. One-story, flat-roof projections are on either side and have a wide aluminum fascia angled upwards. The left portion is a five-bay education wing (1970), and the right portion contains a pylon tower and entry (2002). Towards the rear of the right portion is brick detailing of three courses of soldier brick forming a cornice. There is a large brick addition (later period) with an exposed concrete block foundation at the rear of the structure.

38. (con't) History and Significance.

Peace Lutheran was established in 1945 and the first permanent structure was built at 2833 Telegraph Road. The original church and school structure, now owned by Lemay Church of God, was constructed of stone and dedicated in 1947. In 1961, Peace Lutheran, Gethsemane, and Christ Memorial congregations combined schools to create Green Park Lutheran School. Peace Lutheran outgrew the stone church and purchased the present property at 737 Barracksview Road. Construction began in 1960 to the designs of Robert Kueny, a Milwaukee, Wisconsin architect, and the church was dedicated in 1962. A two story education building was added in 1968 to the northwest of the sanctuary, designed by Kramer & Harms, with William Greenwald & Sons as contractor. In 1988, an administration wing was added (Gornet & Shearman, architects; Hensley Construction, contractor). A large addition was made in 2002 to the southeast, doubling the size of the complex (John Littlefield, architect; R. G. Ross, Builder, contractor).


Robert Kueny's works are primarily in Wisconsin, where he founded Kueny Architects in 1959. The summer of 1955, Kueny had been a fellow at Taliesen; a Wrightian influence is evident in the lines and window placements of Peace Lutheran.

39 (con't). Sources of information:

Breitenfeld, Marvin, Peace Lutheran Church Archivist. Telephone Conversation with Catie Myers. St. Louis, MO. 9 August 2010.

Bruce, Tracey. *Reflections: A History of the Mehlville School District and Its Communities*. Virginia Beach, VA: Donning Company Publishers, 2002.

"Our History." *History*. Peace Lutheran Church. Web. 1 July 2010.



ARCHITECTURAL/HISTORIC INVENTORY FORM

1. Survey No. SLAS043-255		2. Survey Name: Modern Church Survey	
3. County: St. Louis		4. Address: 4111 Von Talge Rd at Concord	
5. City: Mehlville	Vicinity: <input type="checkbox"/>	6. UTM: / /	7. Township/Range/Section: T: R: S:
8. Historic Name (if known): South County Bible Church		9. Present/Other name (if known):	
10. Ownership: <input checked="" type="checkbox"/> Private <input type="checkbox"/> Public		11. Historic Use (if known): Religious	11. Current Use: Religious

ARCHITECTURAL INFORMATION

12. Category of property: <input checked="" type="checkbox"/> building(s) <input type="checkbox"/> site <input type="checkbox"/> structure <input type="checkbox"/> object		19. Chimney placement:	26. Outbuildings (list, describe in box 26 con't):
13. Architectural style or vernacular type:		20. Structural system:	
14. Plan shape:		21. Ext. wall cladding: Brick/Stone	
15. No. of stories:		22. Foundation material:	
16. No. of bays (1 st floor):		23. Basement type:	
17. Roof type: Gable		24. Front Porch type:	
18. Roof material: Composite Shingle		25. Acreage (rural): Visible from public road? <input checked="" type="checkbox"/>	27. Changes: <input type="checkbox"/> Addition(s) Date(s): <input type="checkbox"/> Altered Date(s): <input type="checkbox"/> Moved Date(s): <input type="checkbox"/> Other Date(s): Endangered by:
28. Further description of building features and associated resources on continuation page. <input checked="" type="checkbox"/>			

HISTORICAL DATA

29. Construction date: 1970		32. Architect:	35. Previously surveyed? <input type="checkbox"/> Survey name:
30. Significant date/period:		33. Builder:	36. On National Register? <input type="checkbox"/> indiv. <input type="checkbox"/> district Nomination:
31. Area(s) of significance:		34. Original or significant owner:	37. National Register eligible? <input type="checkbox"/> individually eligible <input type="checkbox"/> district potential
38. History and significance on continuation page. <input type="checkbox"/>			
39. Sources of information on continuation page. <input type="checkbox"/>			


OTHER:

40. Current owner/address:	41. Form prepared by (name and organization):	42. Survey date: 2009
		43. Date of revisions:


FOR SHPO USE:

Date entered in inventory:	Level of survey <input type="checkbox"/> reconnaissance <input type="checkbox"/> intensive	Additional research needed? <input type="checkbox"/> yes <input type="checkbox"/> no
National Register Status: <input type="checkbox"/> listed <input type="checkbox"/> in listed district Name: <input type="checkbox"/> pending listing <input type="checkbox"/> eligible (individually) <input type="checkbox"/> eligible (district) <input type="checkbox"/> not eligible <input type="checkbox"/> not determined		
Other:		

Location Map:



Site Map/plan (include north arrow):



ADDITIONAL INFORMATION:

26. (con't) Description of Environment and Outbuildings.

28. (con't) Further Description of important architectural features.

The red brick structure faces north. The north elevation has a central window framed in ashlar and set in a fieldstone panel. The main sanctuary contains four plain paired windows and a copper obelisk spire topped by a pine cone finial. The south elevation contains a bay window below a wide-spreading gable. Pairs of multi-pane doors and a bulls-eye window are located on each side. The office wing has a slightly lower roofline and extends west and includes another entry. The five-bay east elevation contains the primary entry consisting of two pairs of double doors under a low gable and brick porte-cochere. The education wing is two stories on the north elevation.

38. (con't) History and Significance.

39 (con't). Sources of information:

ARCHITECTURAL/HISTORIC INVENTORY FORM

1. Survey No. SLAS043-256		2. Survey Name: Modern Church Survey	
3. County: St. Louis		4. Address: 4900 Ringer	
5. City: Mehlville	Vicinity: <input type="checkbox"/>	6. UTM: / /	7. Township/Range/Section: T: R: S:
8. Historic Name (if known): St. Mary Margaret Alacoque Church		9. Present/Other name (if known):	
10. Ownership: <input checked="" type="checkbox"/> Private <input type="checkbox"/> Public		11. Historic Use (if known): Religious	11. Current Use: Religious

ARCHITECTURAL INFORMATION

12. Category of property: <input checked="" type="checkbox"/> building(s) <input type="checkbox"/> site <input type="checkbox"/> structure <input type="checkbox"/> object		19. Chimney placement:	26. Outbuildings (list, describe in box 26 con't):
13. Architectural style or vernacular type:		20. Structural system:	
14. Plan shape: Irregular		21. Ext. wall cladding: Brick/Concrete block	
15. No. of stories: 1		22. Foundation material:	
16. No. of bays (1 st floor):		23. Basement type:	
17. Roof type: Gable		24. Front Porch type:	
18. Roof material: Composite Shingle		25. Acreage (rural): Visible from public road? <input checked="" type="checkbox"/>	27. Changes: <input checked="" type="checkbox"/> Addition(s) Date(s): 1992 <input type="checkbox"/> Altered Date(s): <input type="checkbox"/> Moved Date(s): <input type="checkbox"/> Other Date(s): Endangered by:
28. Further description of building features and associated resources on continuation page. <input checked="" type="checkbox"/>			

HISTORICAL DATA

29. Construction date: 1962	32. Architect: John David Sweeney	35. Previously surveyed? <input type="checkbox"/> Survey name:
30. Significant date/period:	33. Builder: Albers Construction Co.	36. On National Register? <input type="checkbox"/> indiv. <input type="checkbox"/> district Nomination:
31. Area(s) of significance:	34. Original or significant owner:	37. National Register eligible? <input type="checkbox"/> individually eligible <input type="checkbox"/> district potential
38. History and significance on continuation page. <input type="checkbox"/>		
39. Sources of information on continuation page. <input type="checkbox"/>		


OTHER:

40. Current owner/address:	41. Form prepared by (name and organization): Catie Myers, St. Louis County Parks	42. Survey date: 2009
		43. Date of revisions: August 2010


FOR SHPO USE:

Date entered in inventory:	Level of survey <input type="checkbox"/> reconnaissance <input type="checkbox"/> intensive	Additional research needed? <input type="checkbox"/> yes <input type="checkbox"/> no
National Register Status: <input type="checkbox"/> listed <input type="checkbox"/> in listed district Name: <input type="checkbox"/> pending listing <input type="checkbox"/> eligible (individually) <input type="checkbox"/> eligible (district) <input type="checkbox"/> not eligible <input type="checkbox"/> not determined	Other:	

Location Map:



Site Map/plan (include north arrow):



ADDITIONAL INFORMATION:

26. (con't) Description of Environment and Outbuildings.

28. (con't) Further Description of important architectural features.

This coral brick structure has pink mortar. The original 1962 portion sits to the east of the 1992 sanctuary and is Y-shaped, with three wings. The middle brick section has nine bays with 13 windows. The brick entry bay has four recessed doors with brick grillwork on each side. The west wing is of concrete block and has three bays, with a newer addition at its south end. The 1992 addition, designed by Arthur Stauder, is fan-shaped and was built by Hof Construction.

38. (con't) History and Significance.

39 (con't). Sources of information:

ARCHITECTURAL/HISTORIC INVENTORY FORM

1. Survey No. SLAS043-257		2. Survey Name: Modern Church Survey	
3. County: St. Louis		4. Address: 3600 Union	
5. City: Mehlville	Vicinity: <input type="checkbox"/>	6. UTM: / /	7. Township/Range/Section: T: R: S:
8. Historic Name (if known): Union Road Baptist Chapel		9. Present/Other name (if known): Crusade Baptist Temple	
10. Ownership: <input checked="" type="checkbox"/> Private <input type="checkbox"/> Public		11. Historic Use (if known): Religious	
		11. Current Use: Religious	

ARCHITECTURAL INFORMATION

12. Category of property: <input checked="" type="checkbox"/> building(s) <input type="checkbox"/> site <input type="checkbox"/> structure <input type="checkbox"/> object		19. Chimney placement:	26. Outbuildings (list, describe in box 26 con't):
13. Architectural style or vernacular type:		20. Structural system:	
14. Plan shape: Rectangular		21. Ext. wall cladding: Brick	
15. No. of stories: 1		22. Foundation material: Concrete	
16. No. of bays (1 st floor): 5		23. Basement type:	
17. Roof type: Gable		24. Front Porch type:	
18. Roof material: Composite Shingle		25. Acreage (rural): Visible from public road? <input checked="" type="checkbox"/>	27. Changes: <input type="checkbox"/> Addition(s) Date(s): <input type="checkbox"/> Altered Date(s): <input type="checkbox"/> Moved Date(s): <input type="checkbox"/> Other Date(s): Endangered by:
28. Further description of building features and associated resources on continuation page. <input checked="" type="checkbox"/>			

HISTORICAL DATA

29. Construction date:	32. Architect:	35. Previously surveyed? <input type="checkbox"/> Survey name:
30. Significant date/period:	33. Builder:	36. On National Register? <input type="checkbox"/> indiv. <input type="checkbox"/> district Nomination:
31. Area(s) of significance:	34. Original or significant owner:	37. National Register eligible? <input type="checkbox"/> individually eligible <input type="checkbox"/> district potential
38. History and significance on continuation page. <input type="checkbox"/>		
39. Sources of information on continuation page. <input type="checkbox"/>		

OTHER:

40. Current owner/address:	41. Form prepared by (name and organization):	42. Survey date: 2009
		43. Date of revisions:


FOR SHPO USE:

Date entered in inventory:	Level of survey <input type="checkbox"/> reconnaissance <input type="checkbox"/> intensive	Additional research needed? <input type="checkbox"/> yes <input type="checkbox"/> no
National Register Status: <input type="checkbox"/> listed <input type="checkbox"/> in listed district Name: <input type="checkbox"/> pending listing <input type="checkbox"/> eligible (individually) <input type="checkbox"/> eligible (district) <input type="checkbox"/> not eligible <input type="checkbox"/> not determined	Other:	

Location Map:



Site Map/plan (include north arrow):



ADDITIONAL INFORMATION:

26. (con't) Description of Environment and Outbuildings.

28. (con't) Further Description of important architectural features.

This low gabled structure is of reddish brick and has pink mortar; it has an exposed concrete foundation in the rear. The front elevation faces west and has a sandstone panel. The bays have paired floor-to-ceiling glass windows. A side entry is sheltered by a roof overhang. A short wooden steeple sits on the roofline.

38. (con't) History and Significance.

39 (con't). Sources of information:

ARCHITECTURAL/HISTORIC INVENTORY FORM

1. Survey No. SLAS043-258		2. Survey Name: Modern Church Survey	
3. County: St. Louis		4. Address: 2115 Chambers	
5. City: Moline Acres	Vicinity: <input type="checkbox"/>	6. UTM: / /	7. Township/Range/Section: T: R: S:
8. Historic Name (if known): Bethel Temple Assembly of God		9. Present/Other name (if known): Believers Temple Word Fellowship	
10. Ownership: <input checked="" type="checkbox"/> Private <input type="checkbox"/> Public		11. Historic Use (if known): Religious	
		11. Current Use: Religious	

ARCHITECTURAL INFORMATION

12. Category of property: <input checked="" type="checkbox"/> building(s) <input type="checkbox"/> site <input type="checkbox"/> structure <input type="checkbox"/> object		19. Chimney placement:	26. Outbuildings (list, describe in box 26 con't):
13. Architectural style or vernacular type:		20. Structural system:	
14. Plan shape: Rectangular		21. Ext. wall cladding: Brick	
15. No. of stories: 1		22. Foundation material:	
16. No. of bays (1 st floor): 13		23. Basement type:	
17. Roof type: Flat		24. Front Porch type:	
18. Roof material:		25. Acreage (rural): Visible from public road? <input checked="" type="checkbox"/>	27. Changes: <input type="checkbox"/> Addition(s) Date(s): <input type="checkbox"/> Altered Date(s): <input type="checkbox"/> Moved Date(s): <input type="checkbox"/> Other Date(s): Endangered by:
28. Further description of building features and associated resources on continuation page. <input checked="" type="checkbox"/>			

HISTORICAL DATA

29. Construction date: 1964	32. Architect:	35. Previously surveyed? <input type="checkbox"/> Survey name:
30. Significant date/period:	33. Builder:	36. On National Register? <input type="checkbox"/> indiv. <input type="checkbox"/> district Nomination:
31. Area(s) of significance:	34. Original or significant owner:	37. National Register eligible? <input type="checkbox"/> individually eligible <input type="checkbox"/> district potential
38. History and significance on continuation page. <input type="checkbox"/>		
39. Sources of information on continuation page. <input type="checkbox"/>		


OTHER:

40. Current owner/address:	41. Form prepared by (name and organization):	42. Survey date: 2009
		43. Date of revisions:


FOR SHPO USE:

Date entered in inventory:	Level of survey <input type="checkbox"/> reconnaissance <input type="checkbox"/> intensive	Additional research needed? <input type="checkbox"/> yes <input type="checkbox"/> no
National Register Status: <input type="checkbox"/> listed <input type="checkbox"/> in listed district Name: <input type="checkbox"/> pending listing <input type="checkbox"/> eligible (individually) <input type="checkbox"/> eligible (district) <input type="checkbox"/> not eligible <input type="checkbox"/> not determined	Other:	

Location Map:



Site Map/plan (include north arrow):



ADDITIONAL INFORMATION:

26. (con't) Description of Environment and Outbuildings.

28. (con't) Further Description of important architectural features.

Structure is of dark brown brick in American common bond and is six by 13 bays. There is a pylon to the east of the entry with a large pipe cross attached. The vestibule is all glass on the north and south elevations. A large, more modern addition is to the east. On the south elevation, the spandrels are painted a cream color.

38. (con't) History and Significance.

39 (con't). Sources of information:

ARCHITECTURAL/HISTORIC INVENTORY FORM

1. Survey No. SLAS043-259		2. Survey Name: Modern Church Survey	
3. County: St. Louis		4. Address: 9990 Lewis & Clark /9990 Hwy 367 on Chambers	
5. City: Moline Acres	Vicinity: <input type="checkbox"/>	6. UTM: / /	7. Township/Range/Section: T: R: S:
8. Historic Name (if known): Christ United Presbyterian Church		9. Present/Other name (if known): Third Presbyterian Church	
10. Ownership: <input checked="" type="checkbox"/> Private <input type="checkbox"/> Public		11. Historic Use (if known): Religious	11. Current Use: Religious

ARCHITECTURAL INFORMATION

12. Category of property: <input checked="" type="checkbox"/> building(s) <input type="checkbox"/> site <input type="checkbox"/> structure <input type="checkbox"/> object		19. Chimney placement:	26. Outbuildings (list, describe in box 26 con't):
13. Architectural style or vernacular type: Modern		20. Structural system:	
14. Plan shape:		21. Ext. wall cladding: Orange/light brown brick	
15. No. of stories:		22. Foundation material:	
16. No. of bays (1 st floor):		23. Basement type: Raised	27. Changes: <input type="checkbox"/> Addition(s) Date(s): <input type="checkbox"/> Altered Date(s): <input type="checkbox"/> Moved Date(s): <input type="checkbox"/> Other Date(s): Endangered by:
17. Roof type: Gable		24. Front Porch type:	
18. Roof material: Asbestos shingle		25. Acreage (rural): Visible from public road? <input type="checkbox"/>	
28. Further description of building features and associated resources on continuation page. <input checked="" type="checkbox"/>			

HISTORICAL DATA

29. Construction date: 1956/1962	32. Architect:	35. Previously surveyed? <input type="checkbox"/> Survey name:
30. Significant date/period:	33. Builder:	36. On National Register? <input type="checkbox"/> indiv. <input type="checkbox"/> district Nomination:
31. Area(s) of significance:	34. Original or significant owner:	37. National Register eligible? <input type="checkbox"/> individually eligible <input type="checkbox"/> district potential
38. History and significance on continuation page. <input type="checkbox"/>		
39. Sources of information on continuation page. <input type="checkbox"/>		

OTHER:

40. Current owner/address:	41. Form prepared by (name and organization):	42. Survey date:
		43. Date of revisions:


FOR SHPO USE:

Date entered in inventory:	Level of survey <input type="checkbox"/> reconnaissance <input type="checkbox"/> intensive	Additional research needed? <input type="checkbox"/> yes <input type="checkbox"/> no
National Register Status: <input type="checkbox"/> listed <input type="checkbox"/> in listed district Name: <input type="checkbox"/> pending listing <input type="checkbox"/> eligible (individually) <input type="checkbox"/> eligible (district) <input type="checkbox"/> not eligible <input type="checkbox"/> not determined	Other:	

Location Map:



Site Map/plan (include north arrow):



ADDITIONAL INFORMATION:

26. (con't) Description of Environment and Outbuildings.

28. (con't) Further Description of important architectural features.

Structure consists of two separate sanctuaries that are now connected. The original sanctuary is five bays with a raised concrete basement. There is a copper spire at the north end on the roof ridge and a two-story office wing in the northeast corner. The newer sanctuary, to the south, has a high gable with one story projections on each side and has an exposed coursed stone basement. It is also five bays, including an entrance. There is a large copper a-shape that forms a short cupola. Large windows on the west elevation rise from the basement to roof.

38. (con't) History and Significance.

39 (con't). Sources of information:

ARCHITECTURAL/HISTORIC INVENTORY FORM

1. Survey No. SLAS043 — <u>260</u>		2. Survey Name: Modern Church Survey	
3. County: St. Louis		4. Address: 10340 Halls Ferry	
5. City: Moline Acres	Vicinity: <input type="checkbox"/>	6. UTM: / /	7. Township/Range/Section: T: R: S:
8. Historic Name (if known): Halls Ferry Gospel Tabernacle		9. Present/Other name (if known): Believers Chapel Bible Church	
10. Ownership: <input checked="" type="checkbox"/> Private <input type="checkbox"/> Public		11. Current Use: Religious	

ARCHITECTURAL INFORMATION

12. Category of property: <input checked="" type="checkbox"/> building(s) <input type="checkbox"/> site <input type="checkbox"/> structure <input type="checkbox"/> object		19. Chimney placement:	26. Outbuildings (list, describe in box 26 con't):
13. Architectural style or vernacular type: Mid-Century Modern		20. Structural system:	
14. Plan shape: Rectangular		21. Ext. wall cladding: Brick; stone	
15. No. of stories: 1		22. Foundation material: Concrete	
16. No. of bays (1 st floor): 6		23. Basement type:	
17. Roof type: Gable		24. Front Porch type:	
18. Roof material: Composite Shingle		25. Acreage (rural): Visible from public road? <input checked="" type="checkbox"/>	27. Changes: <input type="checkbox"/> Addition(s) Date(s): <input type="checkbox"/> Altered Date(s): <input type="checkbox"/> Moved Date(s): <input type="checkbox"/> Other Date(s): Endangered by:
28. Further description of building features and associated resources on continuation page. <input checked="" type="checkbox"/>			

HISTORICAL DATA

29. Construction date: <u>1960</u>		32. Architect:	35. Previously surveyed? <input type="checkbox"/> Survey name:
30. Significant date/period:		33. Builder:	36. On National Register? <input type="checkbox"/> indiv. <input type="checkbox"/> district Nomination:
31. Area(s) of significance:		34. Original or significant owner:	37. National Register eligible? <input type="checkbox"/> individually eligible <input type="checkbox"/> district potential
38. History and significance on continuation page. <input type="checkbox"/>			
39. Sources of information on continuation page. <input type="checkbox"/>			

OTHER:



40. Current owner/address:	41. Form prepared by (name and organization):	42. Survey date: 2009
		43. Date of revisions:

FOR SHPO USE:

Date entered in inventory:	Level of survey <input type="checkbox"/> reconnaissance <input type="checkbox"/> intensive	Additional research needed? <input type="checkbox"/> yes <input type="checkbox"/> no
National Register Status: <input type="checkbox"/> listed <input type="checkbox"/> in listed district Name: <input type="checkbox"/> pending listing <input type="checkbox"/> eligible (individually) <input type="checkbox"/> eligible (district) <input type="checkbox"/> not eligible <input type="checkbox"/> not determined	Other:	

Location Map:

Site Map/plan (include north arrow):



ADDITIONAL INFORMATION:

26. (con't) Description of Environment and Outbuildings.

28. (con't) Further Description of important architectural features.

This structure is of buff brick in stretcher bond, has a low gable, and has an exposed concrete basement with some glass block windows. The tower is located at the northwest corner and sits on top of a low, flat-roofed, one by four bay vestibule containing a recessed double door entry. The vestibule, offset to the corner of the building, is of random, broken coursed cut stone in grey, red, and orange and the three windows on the north elevation are small, single-pane clear glass. The tower is of sandstone in low rectangles in broken courses and contains a series of louvers and has an elongated pyramidal copper roof. The north elevation has a center panel of five rows by three columns of single glass panes extending up into the gable. There is a chimney at the southern end of the structure.

38. (con't) History and Significance.

[Date of construction came from County Real Estate records.](#)———

39 (con't). Sources of information:

[Powers, Rob. "The Beauty of Modernism." *Built St. Louis*. Web. 10 June 2010.](#)
[St. Louis County Real Estate Records.](#)



ARCHITECTURAL/HISTORIC INVENTORY FORM

1. Survey No. SLAS043-261		2. Survey Name: Modern Church Survey	
3. County: St. Louis		4. Address: 10500 Royal at Baroness	
5. City: Moline Acres	Vicinity: <input type="checkbox"/>	6. UTM: / /	7. Township/Range/Section: T: R: S:
8. Historic Name (if known): Hope Baptist Church		9. Present/Other name (if known): Chapel of Praise Church	
10. Ownership: <input checked="" type="checkbox"/> Private <input type="checkbox"/> Public		11. Historic Use (if known): Religious	11. Current Use: Religious

ARCHITECTURAL INFORMATION

12. Category of property: <input checked="" type="checkbox"/> building(s) <input type="checkbox"/> site <input type="checkbox"/> structure <input type="checkbox"/> object		19. Chimney placement:	26. Outbuildings (list, describe in box 26 con't):
13. Architectural style or vernacular type:		20. Structural system:	
14. Plan shape: T		21. Ext. wall cladding: Vinyl Siding	
15. No. of stories: 1		22. Foundation material:	
16. No. of bays (1 st floor): 2		23. Basement type:	
17. Roof type: Gable		24. Front Porch type:	
18. Roof material:		25. Acreage (rural): Visible from public road? <input checked="" type="checkbox"/>	27. Changes: <input type="checkbox"/> Addition(s) Date(s): <input type="checkbox"/> Altered Date(s): <input type="checkbox"/> Moved Date(s): <input type="checkbox"/> Other Date(s): Endangered by:
28. Further description of building features and associated resources on continuation page. <input checked="" type="checkbox"/>			

HISTORICAL DATA

29. Construction date:	32. Architect:	35. Previously surveyed? <input type="checkbox"/> Survey name:
30. Significant date/period:	33. Builder:	36. On National Register? <input type="checkbox"/> indiv. <input type="checkbox"/> district Nomination:
31. Area(s) of significance:	34. Original or significant owner:	37. National Register eligible? <input type="checkbox"/> individually eligible <input type="checkbox"/> district potential
38. History and significance on continuation page. <input type="checkbox"/>		
39. Sources of information on continuation page. <input type="checkbox"/>		


OTHER:

40. Current owner/address:	41. Form prepared by (name and organization):	42. Survey date: 2009
		43. Date of revisions:


FOR SHPO USE:

Date entered in inventory:	Level of survey <input type="checkbox"/> reconnaissance <input type="checkbox"/> intensive	Additional research needed? <input type="checkbox"/> yes <input type="checkbox"/> no
National Register Status: <input type="checkbox"/> listed <input type="checkbox"/> in listed district Name: <input type="checkbox"/> pending listing <input type="checkbox"/> eligible (individually) <input type="checkbox"/> eligible (district) <input type="checkbox"/> not eligible <input type="checkbox"/> not determined	Other:	

Location Map:



Site Map/plan (include north arrow):



ADDITIONAL INFORMATION:

26. (con't) Description of Environment and Outbuildings.

28. (con't) Further Description of important architectural features.

Sanctuary runs north-south. There is a five-bay brick wing running east-west with an entry at the east end. It has a gabled roof and exposed basement with windows.

38. (con't) History and Significance.

39 (con't). Sources of information:

ARCHITECTURAL/HISTORIC INVENTORY FORM

1. Survey No. SLAS043-262		2. Survey Name: Modern Church Survey	
3. County: St. Louis		4. Address: 2003 Chambers at Crown Point Dr	
5. City: Moline Acres	Vicinity: <input type="checkbox"/>	6. UTM: / /	7. Township/Range/Section: T: R: S:
8. Historic Name (if known): Moline Baptist Church		9. Present/Other name (if known): Christian Faith Center	
10. Ownership: <input checked="" type="checkbox"/> Private <input type="checkbox"/> Public		11. Historic Use (if known): Religious	11. Current Use: Religious

ARCHITECTURAL INFORMATION

12. Category of property: <input checked="" type="checkbox"/> building(s) <input type="checkbox"/> site <input type="checkbox"/> structure <input type="checkbox"/> object		19. Chimney placement:	26. Outbuildings (list, describe in box 26 con't):
13. Architectural style or vernacular type:		20. Structural system:	
14. Plan shape: Irregular		21. Ext. wall cladding: Brick	
15. No. of stories: 1		22. Foundation material:	
16. No. of bays (1 st floor): 5		23. Basement type:	
17. Roof type: Gable		24. Front Porch type:	
18. Roof material:		25. Acreage (rural): Visible from public road? <input checked="" type="checkbox"/>	27. Changes: <input type="checkbox"/> Addition(s) Date(s): <input type="checkbox"/> Altered Date(s): <input type="checkbox"/> Moved Date(s): <input type="checkbox"/> Other Date(s): Endangered by:
28. Further description of building features and associated resources on continuation page. <input checked="" type="checkbox"/>			

HISTORICAL DATA

29. Construction date:	32. Architect:	35. Previously surveyed? <input type="checkbox"/> Survey name:
30. Significant date/period:	33. Builder:	36. On National Register? <input type="checkbox"/> indiv. <input type="checkbox"/> district Nomination:
31. Area(s) of significance:	34. Original or significant owner:	37. National Register eligible? <input type="checkbox"/> individually eligible <input type="checkbox"/> district potential
38. History and significance on continuation page. <input type="checkbox"/>		
39. Sources of information on continuation page. <input type="checkbox"/>		

OTHER:

40. Current owner/address:	41. Form prepared by (name and organization):	42. Survey date: 2009
		43. Date of revisions:


FOR SHPO USE:

Date entered in inventory:	Level of survey <input type="checkbox"/> reconnaissance <input type="checkbox"/> intensive	Additional research needed? <input type="checkbox"/> yes <input type="checkbox"/> no
National Register Status: <input type="checkbox"/> listed <input type="checkbox"/> in listed district Name: <input type="checkbox"/> pending listing <input type="checkbox"/> eligible (individually) <input type="checkbox"/> eligible (district) <input type="checkbox"/> not eligible <input type="checkbox"/> not determined	Other:	

Location Map:



Site Map/plan (include north arrow):



ADDITIONAL INFORMATION:

26. (con't) Description of Environment and Outbuildings.

28. (con't) Further Description of important architectural features.

A two-story box addition was built across the front of the original structure. The original structure is five bays with narrow paired windows. There is a slender copper spire on the low gabled roof. The brick of the basement has a different colored mortar than the upper portion of the structure. A soldier course frieze runs along the structure.

38. (con't) History and Significance.

39 (con't). Sources of information:

ARCHITECTURAL/HISTORIC INVENTORY FORM

1. Survey No. SLAS043-263		2. Survey Name: Modern Church Survey	
3. County: St. Louis		4. Address: 9864 Jacobi	
5. City: Moline Acres	Vicinity: <input type="checkbox"/>	6. UTM: / /	7. Township/Range/Section: T: R: S:
8. Historic Name (if known): Our Master Lutheran Church		9. Present/Other name (if known): North Galilee Missionary Baptist Church	
10. Ownership: <input checked="" type="checkbox"/> Private <input type="checkbox"/> Public		11. Historic Use (if known): Religious	
		11. Current Use: Religious	

ARCHITECTURAL INFORMATION

12. Category of property: <input checked="" type="checkbox"/> building(s) <input type="checkbox"/> site <input type="checkbox"/> structure <input type="checkbox"/> object		19. Chimney placement:	26. Outbuildings (list, describe in box 26 con't):
13. Architectural style or vernacular type:		20. Structural system:	
14. Plan shape:		21. Ext. wall cladding:	
15. No. of stories: 1		22. Foundation material: Concrete Block	
16. No. of bays (1 st floor): 6		23. Basement type:	
17. Roof type: Gable/Flat		24. Front Porch type:	
18. Roof material:		25. Acreage (rural): Visible from public road? <input checked="" type="checkbox"/>	27. Changes: <input type="checkbox"/> Addition(s) Date(s): <input type="checkbox"/> Altered Date(s): <input type="checkbox"/> Moved Date(s): <input type="checkbox"/> Other Date(s): Endangered by:
28. Further description of building features and associated resources on continuation page. <input checked="" type="checkbox"/>			

HISTORICAL DATA

29. Construction date:	32. Architect:	35. Previously surveyed? <input type="checkbox"/> Survey name:
30. Significant date/period:	33. Builder:	36. On National Register? <input type="checkbox"/> indiv. <input type="checkbox"/> district Nomination:
31. Area(s) of significance:	34. Original or significant owner:	37. National Register eligible? <input type="checkbox"/> individually eligible <input type="checkbox"/> district potential
38. History and significance on continuation page. <input type="checkbox"/>		
39. Sources of information on continuation page. <input type="checkbox"/>		

OTHER:

40. Current owner/address:	41. Form prepared by (name and organization):	42. Survey date: 2009
		43. Date of revisions:


FOR SHPO USE:

Date entered in inventory:	Level of survey <input type="checkbox"/> reconnaissance <input type="checkbox"/> intensive	Additional research needed? <input type="checkbox"/> yes <input type="checkbox"/> no
National Register Status: <input type="checkbox"/> listed <input type="checkbox"/> in listed district Name: <input type="checkbox"/> pending listing <input type="checkbox"/> eligible (individually) <input type="checkbox"/> eligible (district) <input type="checkbox"/> not eligible <input type="checkbox"/> not determined	Other:	

Location Map:



Site Map/plan (include north arrow):



ADDITIONAL INFORMATION:

26. (con't) Description of Environment and Outbuildings.

28. (con't) Further Description of important architectural features.

Temple fronted wooden sanctuary refaced with split-faced concrete block painted red. There is a double door main entry under a gabled roof. To the right is a large flat roof addition of concrete block painted a brownish-taupe.

38. (con't) History and Significance.

39 (con't). Sources of information:

ARCHITECTURAL/HISTORIC INVENTORY FORM

1. Survey No. SLAS043-264		2. Survey Name: Modern Church Survey	
3. County: St. Louis		4. Address: 3000 Lucas-Hunt Rd	
5. City: Normandy	Vicinity: <input type="checkbox"/>	6. UTM: / /	7. Township/Range/Section: T: R: S:
8. Historic Name (if known): Faith Lutheran Church		9. Present/Other name (if known):	
10. Ownership: <input checked="" type="checkbox"/> Private <input type="checkbox"/> Public		11. Historic Use (if known): Religious	11. Current Use: Religious

ARCHITECTURAL INFORMATION

12. Category of property: <input checked="" type="checkbox"/> building(s) <input type="checkbox"/> site <input type="checkbox"/> structure <input type="checkbox"/> object		19. Chimney placement:	26. Outbuildings (list, describe in box 26 con't):
13. Architectural style or vernacular type:		20. Structural system:	
14. Plan shape:		21. Ext. wall cladding: Brick	
15. No. of stories: 1 Front, 2		22. Foundation material: Concrete Block	
16. No. of bays (1 st floor):		23. Basement type:	27. Changes: <input type="checkbox"/> Addition(s) Date(s): <input type="checkbox"/> Altered Date(s): <input type="checkbox"/> Moved Date(s): <input type="checkbox"/> Other Date(s): Endangered by:
17. Roof type: Gable		24. Front Porch type:	
18. Roof material: Composite Shingle		25. Acreage (rural): Visible from public road? <input checked="" type="checkbox"/>	
28. Further description of building features and associated resources on continuation page. <input checked="" type="checkbox"/>			

HISTORICAL DATA

29. Construction date: 1954	32. Architect:	35. Previously surveyed? <input type="checkbox"/> Survey name:
30. Significant date/period:	33. Builder:	36. On National Register? <input type="checkbox"/> indiv. <input type="checkbox"/> district Nomination:
31. Area(s) of significance:	34. Original or significant owner:	37. National Register eligible? <input type="checkbox"/> individually eligible <input type="checkbox"/> district potential
38. History and significance on continuation page. <input type="checkbox"/>		
39. Sources of information on continuation page. <input type="checkbox"/>		


OTHER:

40. Current owner/address:	41. Form prepared by (name and organization):	42. Survey date: 2009
		43. Date of revisions:


FOR SHPO USE:

Date entered in inventory:	Level of survey <input type="checkbox"/> reconnaissance <input type="checkbox"/> intensive	Additional research needed? <input type="checkbox"/> yes <input type="checkbox"/> no
National Register Status: <input type="checkbox"/> listed <input type="checkbox"/> in listed district Name: <input type="checkbox"/> pending listing <input type="checkbox"/> eligible (individually) <input type="checkbox"/> eligible (district) <input type="checkbox"/> not eligible <input type="checkbox"/> not determined	Other:	

Location Map:



Site Map/plan (include north arrow):



ADDITIONAL INFORMATION:

26. (con't) Description of Environment and Outbuildings.

28. (con't) Further Description of important architectural features.

The red brick structure has six glass block crosses staggered along the east and west side elevations. The basement on the east elevation is five bays with a single door entry in the fifth. An angled oriele extension is located on the north elevation. A bell tower pylon with a grid of five by five openings and a copper cross mounted on its south side is inset in the southern, flat-roof projection. There is a double door with three large side lights in the bell tower at ground level.

38. (con't) History and Significance.

39 (con't). Sources of information:

ARCHITECTURAL/HISTORIC INVENTORY FORM

1. Survey No. SLAS043-265		2. Survey Name: Modern Church Survey	
3. County: St. Louis		4. Address: 7530 Natural Bridge Rd	
5. City: Normandy	Vicinity: <input type="checkbox"/>	6. UTM: / /	7. Township/Range/Section: T: R: S:
8. Historic Name (if known): St. Ann of Normandy Catholic Church		9. Present/Other name (if known):	
10. Ownership: <input checked="" type="checkbox"/> Private <input type="checkbox"/> Public		11. Historic Use (if known): Religious	11. Current Use: Religious

ARCHITECTURAL INFORMATION

12. Category of property: <input checked="" type="checkbox"/> building(s) <input type="checkbox"/> site <input type="checkbox"/> structure <input type="checkbox"/> object		19. Chimney placement:	26. Outbuildings (list, describe in box 26 con't):
13. Architectural style or vernacular type: Mid-Century Modern		20. Structural system:	
14. Plan shape: Fan		21. Ext. wall cladding: Brick	
15. No. of stories: 1 Front, 2		22. Foundation material: Concrete	
16. No. of bays (1 st floor): 8		23. Basement type: Full	
17. Roof type: Flat		24. Front Porch type: Umbrage	
18. Roof material:		25. Acreage (rural): Visible from public road? <input checked="" type="checkbox"/>	27. Changes: <input type="checkbox"/> Addition(s) Date(s): <input type="checkbox"/> Altered Date(s): <input type="checkbox"/> Moved Date(s): <input type="checkbox"/> Other Date(s): Endangered by:
28. Further description of building features and associated resources on continuation page. <input checked="" type="checkbox"/>			

HISTORICAL DATA

29. Construction date: 1952	32. Architect: Joseph Murphy	35. Previously surveyed? <input type="checkbox"/> Survey name:
30. Significant date/period:	33. Builder:	36. On National Register? <input type="checkbox"/> indiv. <input type="checkbox"/> district Nomination:
31. Area(s) of significance:	34. Original or significant owner:	37. National Register eligible? <input type="checkbox"/> individually eligible <input type="checkbox"/> district potential
38. History and significance on continuation page. <input checked="" type="checkbox"/>		
39. Sources of information on continuation page. <input checked="" type="checkbox"/>		

OTHER:

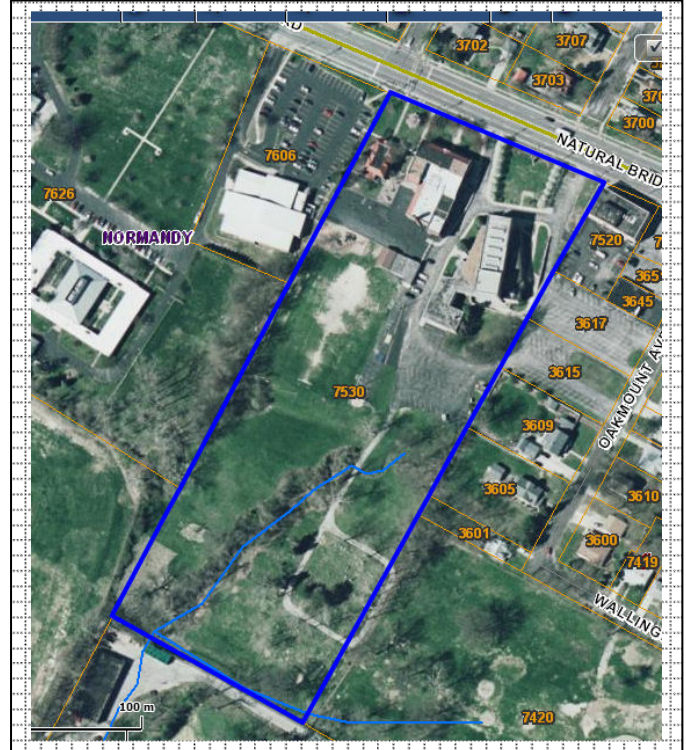
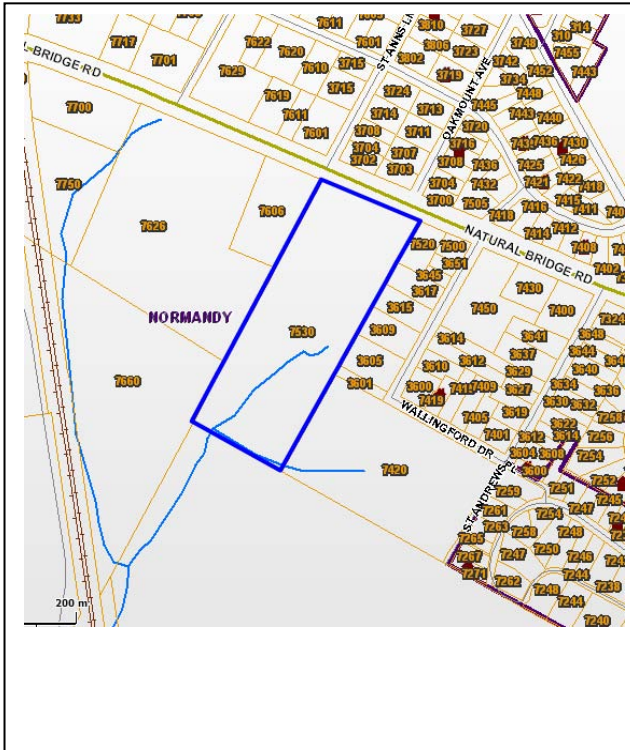
40. Current owner/address: Oblate Sisters of Providence 7530 Natural Bridge Rd, 63121	41. Form prepared by (name and organization): Catie Myers, St. Louis County Parks	42. Survey date: 2009
		43. Date of revisions: July 2010

FOR SHPO USE:

Date entered in inventory:	Level of survey <input type="checkbox"/> reconnaissance <input type="checkbox"/> intensive	Additional research needed? <input type="checkbox"/> yes <input type="checkbox"/> no
National Register Status: <input type="checkbox"/> listed <input type="checkbox"/> in listed district Name: <input type="checkbox"/> pending listing <input type="checkbox"/> eligible (individually) <input type="checkbox"/> eligible (district) <input type="checkbox"/> not eligible <input type="checkbox"/> not determined	Other:	

Location Map:

Site Map/plan (include north arrow):



ADDITIONAL INFORMATION:

26. (con't) Description of Environment and Outbuildings.

The church complex is located on 10 acres on the south side of Natural Bridge Road. The ground slopes to the south, allowing a walk-out basement under the nave. The complex is located on the northern part of the property, with a parking lot and large grassy area to the south.

28. (con't) Further Description of important architectural features.

This fan-shaped structure is built of light rose-colored brick with smooth-finished Indiana limestone trim. Situated north-south, the structure widens towards the southern end and then angles back in to create the nave. The center section of the sanctuary is rectangular and is nearly two stories in height. The low, angled side aisles are lighted by continuous clerestory windows and vertical stained glass windows framed in a wide band of limestone. The front elevation, facing north, contains the main entry. Two glass double doors with glass surrounds are recessed, with the entirety framed in ashlar. Off-center, to the right, above the main entry is a large stone statue of Saint Ann and the child Virgin Mary. The side aisles also each contain a set of wooden double doors with a large 8-pane transom light above. The south elevation of the main sanctuary section is a nearly floor-to-ceiling, two-story stained glass mural of the scene of Calvary with three dominant crosses designed by Francis Deck and executed by Emil Frei Studios. Below it, at the basement level, are three recessed large double-pane floor-to-ceiling windows divided by brick pillars. There is a double door entrance at the basement level in the east side aisle. Off of the southwestern corner of the western side aisle is a two-story L-shaped extension that was originally built as the rectory. An education building and dormitory from an earlier period sits to the northwest of the sanctuary (County Records show construction in 1925).

The interior of the structure is simple, with clean, straight lines and simple wood accents. The floor slopes slightly towards the sanctuary and the nave is lighted by circular skylights. There is a small floating balcony at the rear of the church with a modern sculptural clock mounted on the front. The side aisle windows are each in their own niche with a religious statue creating shrine-like spaces.

38. (con't) History and Significance.

In 1854, Madame Lucas Hunt donated ten acres in Normandy and funds to build a church and school. In 1855 a temporary chapel was constructed, followed by a larger frame structure the following year. The church was named after the patron saint of Anne Lucas Hunt, St. Ann. With a growing congregation, by the 1940's, it became necessary to start construction on what is the present church. The school auditorium was used as a temporary chapel while the original stone church was torn down. The stones from the building were used to create a retaining wall around the new sanctuary. The cornerstone was laid on November 26, 1950 and the first mass in the new church was held on October 6, 1952.

St. Ann of Normandy was the first modern church designed by Joseph Murphy; St. Peter's Church in Kirkwood and the Church of the Resurrection in the City of St. Louis were the second and third. All three garnered national attention for their innovativeness and were printed in publications before the buildings were even constructed. These three churches mark a shift from traditional church designs to more modernist approaches to architecture within the St. Louis Catholic Archdiocese.

Joseph Murphy, born in 1907 in Kansas City, came to St. Louis to teach at Washington University. In partnership with Kenneth Wischmeyer, he produced the loggia at the Muny Opera in 1939. In 1948, he became dean of the Washington University School of Architecture, and in 1952 he joined Eugene Mackey, Junior, in a partnership that produced some of the most familiar buildings of the era, including the Climatron, the Loretto-Hilton Theater, the auditorium of the St. Louis Art Museum, and Olin Library at Washington University.

39 (con't). Sources of information:

"About." *St. Ann Catholic Church*. St. Ann Catholic Church of Normandy. Web. 15 June 2010.

"New Departure With an Anchor In Tradition." *Architectural Record*. September 1947. pp 102-103.

Powers, Rob. "The Beauty of Modernism." *Built St. Louis*. Web. 10 June 2010.


"Three Churches in the Midwest." *Liturgical Arts Quarterly*. August 1950.


Photographs from the *Built St. Louis* website.













ARCHITECTURAL/HISTORIC INVENTORY FORM

1. Survey No. SLAS043—266		2. Survey Name: Modern Church Survey	
3. County: St. Louis		4. Address: 7629 Natural Bridge Rd at Marietta	
5. City: Normandy	Vicinity: <input type="checkbox"/>	6. UTM: / /	7. Township/Range/Section: T: R: S:
8. Historic Name (if known): Trinity Tabernacle Church		9. Present/Other name (if known): Murchison Tabernacle C.M.E. Church	
10. Ownership: <input checked="" type="checkbox"/> Private <input type="checkbox"/> Public		11. Historic Use (if known): Religious	
		11. Current Use: Religious	

ARCHITECTURAL INFORMATION

12. Category of property: <input checked="" type="checkbox"/> building(s) <input type="checkbox"/> site <input type="checkbox"/> structure <input type="checkbox"/> object		19. Chimney placement:	26. Outbuildings (list, describe in box 26 con't):
13. Architectural style or vernacular type:		20. Structural system:	
14. Plan shape: Irregular		21. Ext. wall cladding: Brick; Limestone	
15. No. of stories: 1		22. Foundation material:	
16. No. of bays (1 st floor):		23. Basement type:	
17. Roof type: Gable		24. Front Porch type:	
18. Roof material: Composite shingle		25. Acreage (rural): Visible from public road? <input checked="" type="checkbox"/>	27. Changes: <input type="checkbox"/> Addition(s) Date(s): <input type="checkbox"/> Altered Date(s): <input type="checkbox"/> Moved Date(s): <input type="checkbox"/> Other Date(s): Endangered by:
28. Further description of building features and associated resources on continuation page. <input checked="" type="checkbox"/>			

HISTORICAL DATA

29. Construction date:	32. Architect:	35. Previously surveyed? <input type="checkbox"/> Survey name:
30. Significant date/period:	33. Builder:	36. On National Register? <input type="checkbox"/> indiv. <input type="checkbox"/> district Nomination:
31. Area(s) of significance:	34. Original or significant owner:	37. National Register eligible? <input type="checkbox"/> individually eligible <input type="checkbox"/> district potential
38. History and significance on continuation page. <input type="checkbox"/>		
39. Sources of information on continuation page. <input type="checkbox"/>		

OTHER:



40. Current owner/address:	41. Form prepared by (name and organization):	42. Survey date: 2009
		43. Date of revisions:

FOR SHPO USE:

Date entered in inventory:	Level of survey <input type="checkbox"/> reconnaissance <input type="checkbox"/> intensive	Additional research needed? <input type="checkbox"/> yes <input type="checkbox"/> no
National Register Status: <input type="checkbox"/> listed <input type="checkbox"/> in listed district Name: <input type="checkbox"/> pending listing <input type="checkbox"/> eligible (individually) <input type="checkbox"/> eligible (district) <input type="checkbox"/> not eligible <input type="checkbox"/> not determined	Other:	

Location Map:

Site Map/plan (include north arrow):



ADDITIONAL INFORMATION:

26. (con't) Description of Environment and Outbuildings.

28. (con't) Further Description of important architectural features.

Vestibule at the southwest corner is all glass, supporting a tall limestone ~~panelled~~paneled box that has three crosses and "TABERNACLE" on the south side. To the rear of the vestibule is the education wing, with a vaulted roof, that was probably used as a gym for the school. To the right of the vestibule, along Natural Bridge Rd, is a dark brick five-bay structure with limestone panels framing stained glass windows. The east end is blank.

38. (con't) History and Significance.

39 (con't). Sources of information:

[Powers, Rob. "The Beauty of Modernism." *Built St. Louis*. Web. 10 June 2010.](#)



ARCHITECTURAL/HISTORIC INVENTORY FORM

1. Survey No. SLAS043-267		2. Survey Name: Modern Church Survey	
3. County: St. Louis		4. Address: 4510 Lucas & Hunt Rd at Groveland	
5. City: Northwoods	Vicinity: <input type="checkbox"/>	6. UTM: / /	7. Township/Range/Section: T: R: S:
8. Historic Name (if known): St. Andrew's Protestant Episcopal Church		9. Present/Other name (if known): Ascension Episcopal Church	
10. Ownership: <input checked="" type="checkbox"/> Private <input type="checkbox"/> Public		11. Current Use: Religious	

ARCHITECTURAL INFORMATION

12. Category of property: <input checked="" type="checkbox"/> building(s) <input type="checkbox"/> site <input type="checkbox"/> structure <input type="checkbox"/> object		19. Chimney placement:	26. Outbuildings (list, describe in box 26 con't):
13. Architectural style or vernacular type:		20. Structural system: Concrete	
14. Plan shape:		21. Ext. wall cladding: Concrete; brick	
15. No. of stories: 1 Front, 2		22. Foundation material:	
16. No. of bays (1 st floor): 4		23. Basement type:	27. Changes: <input type="checkbox"/> Addition(s) Date(s): <input type="checkbox"/> Altered Date(s): <input type="checkbox"/> Moved Date(s): <input type="checkbox"/> Other Date(s): Endangered by:
17. Roof type: Gable		24. Front Porch type:	
18. Roof material: Composite Shingle		25. Acreage (rural): Visible from public road? <input checked="" type="checkbox"/>	
28. Further description of building features and associated resources on continuation page. <input checked="" type="checkbox"/>			

HISTORICAL DATA

29. Construction date: 1957		32. Architect: Smith & Entzeroth (designs by David Wheatley)	35. Previously surveyed? <input type="checkbox"/> Survey name:
30. Significant date/period:		33. Builder:	36. On National Register? <input type="checkbox"/> indiv. <input type="checkbox"/> district Nomination:
31. Area(s) of significance:		34. Original or significant owner:	37. National Register eligible? <input type="checkbox"/> individually eligible <input type="checkbox"/> district potential
38. History and significance on continuation page. <input type="checkbox"/>			
39. Sources of information on continuation page. <input type="checkbox"/>			

OTHER:



40. Current owner/address:	41. Form prepared by (name and organization):	42. Survey date: 2009
		43. Date of revisions:

FOR SHPO USE:

Date entered in inventory:	Level of survey <input type="checkbox"/> reconnaissance <input type="checkbox"/> intensive	Additional research needed? <input type="checkbox"/> yes <input type="checkbox"/> no
National Register Status: <input type="checkbox"/> listed <input type="checkbox"/> in listed district Name: <input type="checkbox"/> pending listing <input type="checkbox"/> eligible (individually) <input type="checkbox"/> eligible (district) <input type="checkbox"/> not eligible <input type="checkbox"/> not determined		

Location Map:

Site Map/plan (include north arrow):



ADDITIONAL INFORMATION:

26. (con't) Description of Environment and Outbuildings.

28. (con't) Further Description of important architectural features.

Concrete frame with brick infill and low front gabled roof. Ground slopes to rear so there is a basement entry. Sanctuary is four bays with clerestory windows running along the top. The main entrance is in the low vestibule that opens on the south side. There is a brick chimney with a bronze frame supporting a bell.

38. (con't) History and Significance.

39 (con't). Sources of information:

Russell, William K. Letter to Bishop Lichtenberger. 3 June 1952. St. Louis County Parks files, Alfred Roth folder.



ARCHITECTURAL/HISTORIC INVENTORY FORM

1. Survey No. SLAS043-268		2. Survey Name: Modern Church Survey	
3. County: St. Louis		4. Address: 6741 Telegraph	
5. City: Oakville	Vicinity: <input type="checkbox"/>	6. UTM: / /	7. Township/Range/Section: T: R: S:
8. Historic Name (if known): First Baptist Church of Oakville		9. Present/Other name (if known):	
10. Ownership: <input checked="" type="checkbox"/> Private <input type="checkbox"/> Public		11. Historic Use (if known): Religious	11. Current Use: Religious

ARCHITECTURAL INFORMATION

12. Category of property: <input checked="" type="checkbox"/> building(s) <input type="checkbox"/> site <input type="checkbox"/> structure <input type="checkbox"/> object		19. Chimney placement:	26. Outbuildings (list, describe in box 26 con't):
13. Architectural style or vernacular type:		20. Structural system:	
14. Plan shape: Irregular		21. Ext. wall cladding: Brick	
15. No. of stories: 1 front, 2		22. Foundation material: Concrete	
16. No. of bays (1 st floor): 11		23. Basement type:	27. Changes: <input type="checkbox"/> Addition(s) Date(s): <input type="checkbox"/> Altered Date(s): <input type="checkbox"/> Moved Date(s): <input type="checkbox"/> Other Date(s): Endangered by:
17. Roof type: Gable		24. Front Porch type:	
18. Roof material: Composite Shingle		25. Acreage (rural): Visible from public road? <input checked="" type="checkbox"/>	
28. Further description of building features and associated resources on continuation page. <input checked="" type="checkbox"/>			

HISTORICAL DATA

29. Construction date: 1962		32. Architect:	35. Previously surveyed? <input type="checkbox"/> Survey name:
30. Significant date/period:		33. Builder:	36. On National Register? <input type="checkbox"/> indiv. <input type="checkbox"/> district Nomination:
31. Area(s) of significance:		34. Original or significant owner:	37. National Register eligible? <input type="checkbox"/> individually eligible <input type="checkbox"/> district potential
38. History and significance on continuation page. <input type="checkbox"/>			
39. Sources of information on continuation page. <input type="checkbox"/>			


OTHER:

40. Current owner/address:	41. Form prepared by (name and organization):	42. Survey date: 2009
		43. Date of revisions:


FOR SHPO USE:

Date entered in inventory:	Level of survey <input type="checkbox"/> reconnaissance <input type="checkbox"/> intensive	Additional research needed? <input type="checkbox"/> yes <input type="checkbox"/> no
National Register Status: <input type="checkbox"/> listed <input type="checkbox"/> in listed district Name: <input type="checkbox"/> pending listing <input type="checkbox"/> eligible (individually) <input type="checkbox"/> eligible (district) <input type="checkbox"/> not eligible <input type="checkbox"/> not determined		Other:

Location Map:



Site Map/plan (include north arrow):



ADDITIONAL INFORMATION:

26. (con't) Description of Environment and Outbuildings.

Ground drops a full story in the rear, exposing the concrete basement.

28. (con't) Further Description of important architectural features.

The red brick structure in American common bond has an entry under a pediment supported by four slender columns. The 11 bays, four of which are the sanctuary, contain double hung windows. There is a large gabled side entry with a ramp in the middle of the bays. A six-bay education wing extends to the north to Heintz Road. The steeple sits on the ridge of the sanctuary and has a copper roof.

38. (con't) History and Significance.

39 (con't). Sources of information:

ARCHITECTURAL/HISTORIC INVENTORY FORM

1. Survey No. SLAS043-269		2. Survey Name: Modern Church Survey	
3. County: St. Louis		4. Address: 4471 New Baumgartner Rd	
5. City: Oakville	Vicinity: <input type="checkbox"/>	6. UTM: / /	7. Township/Range/Section: T: R: S:
8. Historic Name (if known): Mattese Baptist Church		9. Present/Other name (if known): Living Word Baptist Church	
10. Ownership: <input checked="" type="checkbox"/> Private <input type="checkbox"/> Public		11. Historic Use (if known): Religious	
		11. Current Use: Closed	

ARCHITECTURAL INFORMATION

12. Category of property: <input checked="" type="checkbox"/> building(s) <input type="checkbox"/> site <input type="checkbox"/> structure <input type="checkbox"/> object		19. Chimney placement:	26. Outbuildings (list, describe in box 26 con't):
13. Architectural style or vernacular type: Colonial Revival		20. Structural system:	
14. Plan shape: T		21. Ext. wall cladding: Brick	
15. No. of stories: 1Front, 2		22. Foundation material: Concrete	
16. No. of bays (1 st floor): 6		23. Basement type:	
17. Roof type: Gable		24. Front Porch type:	
18. Roof material: Composite Shingle		25. Acreage (rural): Visible from public road? <input checked="" type="checkbox"/>	27. Changes: <input type="checkbox"/> Addition(s) Date(s): <input type="checkbox"/> Altered Date(s): <input type="checkbox"/> Moved Date(s): <input type="checkbox"/> Other Date(s): Endangered by:
28. Further description of building features and associated resources on continuation page. <input checked="" type="checkbox"/>			

HISTORICAL DATA

29. Construction date:	32. Architect:	35. Previously surveyed? <input type="checkbox"/> Survey name:
30. Significant date/period:	33. Builder:	36. On National Register? <input type="checkbox"/> indiv. <input type="checkbox"/> district Nomination:
31. Area(s) of significance:	34. Original or significant owner:	37. National Register eligible? <input type="checkbox"/> individually eligible <input type="checkbox"/> district potential
38. History and significance on continuation page. <input type="checkbox"/>		
39. Sources of information on continuation page. <input type="checkbox"/>		


OTHER:

40. Current owner/address:	41. Form prepared by (name and organization):	42. Survey date: 2009
		43. Date of revisions:


FOR SHPO USE:

Date entered in inventory:	Level of survey <input type="checkbox"/> reconnaissance <input type="checkbox"/> intensive	Additional research needed? <input type="checkbox"/> yes <input type="checkbox"/> no
National Register Status: <input type="checkbox"/> listed <input type="checkbox"/> in listed district Name: <input type="checkbox"/> pending listing <input type="checkbox"/> eligible (individually) <input type="checkbox"/> eligible (district) <input type="checkbox"/> not eligible <input type="checkbox"/> not determined	Other:	

Location Map:



Site Map/plan (include north arrow):



ADDITIONAL INFORMATION:

26. (con't) Description of Environment and Outbuildings.

28. (con't) Further Description of important architectural features.

The red brick structure has an exposed concrete basement painted brown. The front elevation has a double door entry with a top-light under the portico and brick quoin detailing. The portico contains four posts that are not articulated with bases or capitals. The six-bay sanctuary contains clear glass, fixed-pane windows.

38. (con't) History and Significance.

39 (con't). Sources of information:

ARCHITECTURAL/HISTORIC INVENTORY FORM

1. Survey No. SLAS043-270		2. Survey Name: Modern Church Survey	
3. County: St. Louis		4. Address: 627 Forder	
5. City: Oakville	Vicinity: <input type="checkbox"/>	6. UTM: / /	7. Township/Range/Section: T: R: S:
8. Historic Name (if known): Mehlville Foursquare Church		9. Present/Other name (if known): Real Life Foursquare Church	
10. Ownership: <input checked="" type="checkbox"/> Private <input type="checkbox"/> Public		11. Historic Use (if known): Religious	
		11. Current Use: Religious	

ARCHITECTURAL INFORMATION

12. Category of property: <input checked="" type="checkbox"/> building(s) <input type="checkbox"/> site <input type="checkbox"/> structure <input type="checkbox"/> object		19. Chimney placement:	26. Outbuildings (list, describe in box 26 con't): A square house at 615 Forder is to the right of the sanctuary and a simple frame building is located to the rear.
13. Architectural style or vernacular type:		20. Structural system:	
14. Plan shape: Rectangular		21. Ext. wall cladding: Brick	
15. No. of stories: 1 front, 2		22. Foundation material:	
16. No. of bays (1 st floor): 6		23. Basement type:	27. Changes: <input type="checkbox"/> Addition(s) Date(s): <input type="checkbox"/> Altered Date(s): <input type="checkbox"/> Moved Date(s): <input type="checkbox"/> Other Date(s): Endangered by:
17. Roof type: Gable		24. Front Porch type:	
18. Roof material: Composite Shingle		25. Acreage (rural): Visible from public road? <input checked="" type="checkbox"/>	
28. Further description of building features and associated resources on continuation page. <input checked="" type="checkbox"/>			

HISTORICAL DATA

29. Construction date: 1966	32. Architect:	35. Previously surveyed? <input type="checkbox"/> Survey name:
30. Significant date/period:	33. Builder:	36. On National Register? <input type="checkbox"/> indiv. <input type="checkbox"/> district Nomination:
31. Area(s) of significance:	34. Original or significant owner:	37. National Register eligible? <input type="checkbox"/> individually eligible <input type="checkbox"/> district potential
38. History and significance on continuation page. <input type="checkbox"/>		
39. Sources of information on continuation page. <input type="checkbox"/>		

OTHER:

40. Current owner/address:	41. Form prepared by (name and organization):	42. Survey date: 2009
		43. Date of revisions:


FOR SHPO USE:

Date entered in inventory:	Level of survey <input type="checkbox"/> reconnaissance <input type="checkbox"/> intensive	Additional research needed? <input type="checkbox"/> yes <input type="checkbox"/> no
National Register Status: <input type="checkbox"/> listed <input type="checkbox"/> in listed district Name: <input type="checkbox"/> pending listing <input type="checkbox"/> eligible (individually) <input type="checkbox"/> eligible (district) <input type="checkbox"/> not eligible <input type="checkbox"/> not determined	Other:	

Location Map:



Site Map/plan (include north arrow):



ADDITIONAL INFORMATION:

26. (con't) Description of Environment and Outbuildings.

28. (con't) Further Description of important architectural features.

The red brick structure sits low to the ground and contains some Colonial Revival detailing in the street elevation entry. There is a concrete vertical grill to the left of the entry located under the large port-cochere. The windows are six over six with false shutters. The street elevation contains a glass block panel in the center with a cross in the center. A white steeple sits on the sanctuary roof ridge.

38. (con't) History and Significance.

39 (con't). Sources of information:



ARCHITECTURAL/HISTORIC INVENTORY FORM

1. Survey No. SLAS043-271		2. Survey Name: Modern Church Survey	
3. County: St. Louis		4. Address: 4550 Telegraph	
5. City: Oakville	Vicinity: <input type="checkbox"/>	6. UTM: / /	7. Township/Range/Section: T: R: S:
8. Historic Name (if known): St. Francis of Assisi Catholic Church		9. Present/Other name (if known):	
10. Ownership: <input checked="" type="checkbox"/> Private <input type="checkbox"/> Public		11. Historic Use (if known): Religious	11. Current Use: Religious

ARCHITECTURAL INFORMATION

12. Category of property: <input checked="" type="checkbox"/> building(s) <input type="checkbox"/> site <input type="checkbox"/> structure <input type="checkbox"/> object		19. Chimney placement:	26. Outbuildings (list, describe in box 26 con't):
13. Architectural style or vernacular type: Mid-Century Modern		20. Structural system:	
14. Plan shape: Irregular		21. Ext. wall cladding: Brick	
15. No. of stories: 1		22. Foundation material: Concrete	
16. No. of bays (1 st floor): 4		23. Basement type:	27. Changes: <input checked="" type="checkbox"/> Addition(s) Date(s): 1959; 1962; 1981 <input checked="" type="checkbox"/> Altered Date(s): 1976; 1990 <input type="checkbox"/> Moved Date(s): <input checked="" type="checkbox"/> Other Date(s): 1940; 1955 Endangered by:
17. Roof type: Gable		24. Front Porch type: Platform	
18. Roof material: Composite Shingle		25. Acreage (rural): Visible from public road? <input checked="" type="checkbox"/>	
28. Further description of building features and associated resources on continuation page. <input checked="" type="checkbox"/>			

HISTORICAL DATA

29. Construction date: 1952		32. Architect: A. F. & Arthur Stauder	35. Previously surveyed? <input type="checkbox"/> Survey name:
30. Significant date/period:		33. Builder: Kloster Company	36. On National Register? <input type="checkbox"/> indiv. <input type="checkbox"/> district Nomination:
31. Area(s) of significance:		34. Original or significant owner:	37. National Register eligible? <input type="checkbox"/> individually eligible <input type="checkbox"/> district potential
38. History and significance on continuation page. <input checked="" type="checkbox"/>			
39. Sources of information on continuation page. <input checked="" type="checkbox"/>			

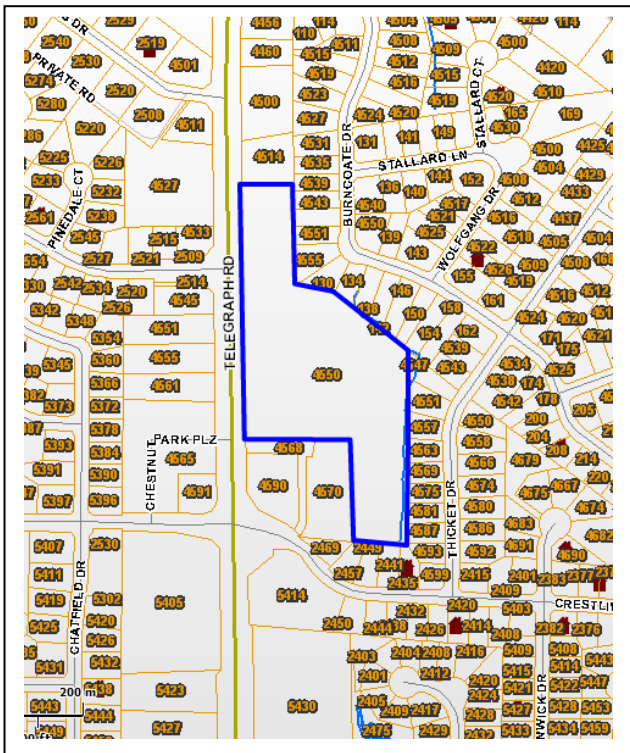
OTHER:

40. Current owner/address: St. Louis County Catholic Church Real Estate, 4550 Telegraph, 63129		41. Form prepared by (name and organization): Catie Myers, St. Louis County Parks	42. Survey date: 2009
			43. Date of revisions: 8/2010

FOR SHPO USE:

Date entered in inventory:	Level of survey <input type="checkbox"/> reconnaissance <input type="checkbox"/> intensive	Additional research needed? <input type="checkbox"/> yes <input type="checkbox"/> no
National Register Status: <input type="checkbox"/> listed <input type="checkbox"/> in listed district Name: <input type="checkbox"/> pending listing <input type="checkbox"/> eligible (individually) <input type="checkbox"/> eligible (district) <input type="checkbox"/> not eligible <input type="checkbox"/> not determined	Other:	

Location Map:



Site Map/plan (include north arrow):



ADDITIONAL INFORMATION:

26. (con't) Description of Environment and Outbuildings.

The 8.9 acre property is bordered on the west by Telegraph Road and to the east by residential development. To the north and south of the sanctuary are large, paved parking lots. The southeast corner of the property are large, grassy areas.

28. (con't) Further Description of important architectural features.

The cruciform-shaped, steep-gabled sanctuary faces west. It is built of buff and umber brick and contains four bays of flat-topped windows with leaded stained glass. An ashlar frame surrounds the entry and windows. Above the double door entry, which is situated in a slightly projecting center section of the front elevation with quoin detailing at the edges, are three narrow vertical standard glass windows. The tower is located at the southwest corner of the sanctuary and is flush with the center entry panel; it contains another entry. The first stage of the tower contains two windows on each side, topped by a small octagonal stage and cross. The rectory is at 4556 Telegraph and is connected to the main structure to the south by an enclosed bridge walkway with a drive-thru underneath. The education wing is located at the rear of the sanctuary to the east. It is a two-story, flat roof structure that was added in 1982.

38. (con't) History and Significance.

St. Francis of Assisi Catholic Church was established in 1926. Because the parish was staffed by Franciscans from St. Anthony Friary in St. Louis, the church was named after their patron saint, Saint Francis. The first church, built at a cost of \$3,500 and located on the east side of Telegraph to the north of Yaeger Road, was dedicated in 1927. It served the congregation until 1952, when construction of the present church began (designed by A. F. & Arthur Stauder). Between 1951 and 1957, the number of families in the parish increased from 280 to 550.

The school opened in 1930 in a building purchased from the St. Louis Board of Education, Montgomery School located at 2810 Montgomery Street, and moved to the church property; it was staffed by the Sisters of St. Joseph in Carondelet. In 1941, a new education building was constructed (designed by A. F. & Arthur Stauder, built by Kloster Company) and the old building was converted into a convent for the Franciscan Sisters of Our Lady of Perpetual Help, who replaced the Sisters of St. Joseph. In 1959, there was an addition to the education building (A. F. & Arthur Stauder, architects; Frank Quinlan Construction Co., contractor), and again in 1962 (Stauder, architects; Alberts Construction Co., contractor). In the early 1980s, the school was torn down for a parking lot. In 1955, a new convent was designed by A. F. & Arthur Stauder and built by H. Kissel's Sons, and in 1961, the parish added a friary for the priests.

A number of renovations and additions have been made to the property including a church renovation in 1976, the addition of a parish center in 1981, and further renovations of the church in 1990. In 2002, the Franciscan Friars of the Sacred Heart Province no longer had sufficient manpower to staff the church and allowed the St. Louis Archdiocese to take over.

The firm of A. F. and Arthur Stauder represented the second and third generation of Stauder family architects. Adolph F. Stauder studied at St. Joseph's College in Illinois, in the Art Department of the St. Louis Museum of Fine Arts, at the Chicago Art Institute, and Association College in Chicago. From 1894 to 1900, he worked at his father's firm, Joseph Stauder and Son, as an apprentice and draftsman. From 1900 to 1903, Stauder worked for several Chicago architects. In 1903, he returned to St. Louis and began work with his father and brother, Joseph H. Stauder, Jr., at which point the firm changed its name to Joseph Stauder and Sons. In 1925, Adolph's son Arthur joined him, forming the firm A. F. and Arthur Stauder, Architects. Arthur was a graduate of Washington University. The firm has designed a number of Catholic churches in the city and county, some of which include St. Mary Magdalene on Kingshighway, St. Joan of Arc, Our Lady of Sorrows Church, St. Andrew's Catholic Church in Lemay, and All Souls Church in Overland.

39 (con't). Sources of information:

Bruce, Tracey. *Reflections: A History of the Mehlville School District and Its Communities*. Virginia Beach, VA: Donning Company Publishers, 2002.

Eberle, Jean Fahey. *A Starting Point: A History of the Oakville-Mehlville-Concord Village Communities*. Virginia Beach, VA: Donning Company Publishers, 1993.

"History of St. Francis of Assisi Parish." *Parish History*. St. Francis of Assisi Catholic Church. Web. 2 July 2010.

St. Francis of Assisi Church: Golden Jubilee, 1927 – 1977. White Plains, NY: Monarch Publishing, Inc., 1977. Catholic Archdiocese of St. Louis Archives.



ARCHITECTURAL/HISTORIC INVENTORY FORM

1. Survey No. SLAS043-272		2. Survey Name: Modern Church Survey	
3. County: St. Louis		4. Address: 9733 Olive	
5. City: Olivette	Vicinity: <input type="checkbox"/>	6. UTM: / /	7. Township/Range/Section: T: R: S:
8. Historic Name (if known): Immanuel Evangelical Lutheran Church		9. Present/Other name (if known):	
10. Ownership: <input checked="" type="checkbox"/> Private <input type="checkbox"/> Public		11. Historic Use (if known): Religious	11. Current Use: Religious

ARCHITECTURAL INFORMATION

12. Category of property: <input checked="" type="checkbox"/> building(s) <input type="checkbox"/> site <input type="checkbox"/> structure <input type="checkbox"/> object		19. Chimney placement:	26. Outbuildings (list, describe in box 26 con't):
13. Architectural style or vernacular type:		20. Structural system:	
14. Plan shape:		21. Ext. wall cladding: Stone	
15. No. of stories:		22. Foundation material:	
16. No. of bays (1 st floor):		23. Basement type:	
17. Roof type: Gable/Flat		24. Front Porch type:	
18. Roof material: Composite Shingle		25. Acreage (rural): Visible from public road? <input checked="" type="checkbox"/>	27. Changes: <input type="checkbox"/> Addition(s) Date(s): <input type="checkbox"/> Altered Date(s): <input type="checkbox"/> Moved Date(s): <input type="checkbox"/> Other Date(s): Endangered by:
28. Further description of building features and associated resources on continuation page. <input checked="" type="checkbox"/>			

HISTORICAL DATA

29. Construction date: 1952; 1960; 1990		32. Architect:	35. Previously surveyed? <input type="checkbox"/> Survey name:
30. Significant date/period:		33. Builder:	36. On National Register? <input type="checkbox"/> indiv. <input type="checkbox"/> district Nomination:
31. Area(s) of significance:		34. Original or significant owner:	37. National Register eligible? <input type="checkbox"/> individually eligible <input type="checkbox"/> district potential
38. History and significance on continuation page. <input type="checkbox"/>			
39. Sources of information on continuation page. <input type="checkbox"/>			


OTHER:

40. Current owner/address:	41. Form prepared by (name and organization):	42. Survey date: 2009
		43. Date of revisions:


FOR SHPO USE:

Date entered in inventory:	Level of survey <input type="checkbox"/> reconnaissance <input type="checkbox"/> intensive	Additional research needed? <input type="checkbox"/> yes <input type="checkbox"/> no
National Register Status: <input type="checkbox"/> listed <input type="checkbox"/> in listed district Name: <input type="checkbox"/> pending listing <input type="checkbox"/> eligible (individually) <input type="checkbox"/> eligible (district) <input type="checkbox"/> not eligible <input type="checkbox"/> not determined		
Other:		

Location Map:



Site Map/plan (include north arrow):



ADDITIONAL INFORMATION:

26. (con't) Description of Environment and Outbuildings.

The cemetery extends to the west.

28. (con't) Further Description of important architectural features.

The random course square-cut rock-faced stone sanctuary has a front facing gable with a single entry in a projection off the east bay on the south elevation. The side elevations have six bays with rectangular windows. The western-most bay of the south elevation has a main entrance set in a lancet arched ashlar door frame under a quatrefoil window. The west elevation has a triple quatrefoil window and an additional entry in the northwest corner addition. A bell tower sits at an angle to the building with open lancet arches and a steep gabled roof. The 1960 buff brick, flat-roof education wing extends to the north. It has four bays in a two-story section and four bays in a one-story section. The 1990 six-bay addition sits at the rear of the sanctuary and mirrors most of the details of the sanctuary.

38. (con't) History and Significance.

39 (con't). Sources of information:

ARCHITECTURAL/HISTORIC INVENTORY FORM

1. Survey No. SLAS043-273		2. Survey Name: Modern Church Survey	
3. County: St. Louis		4. Address: 9550 Tennyson at Hood	
5. City: Overland	Vicinity: <input type="checkbox"/>	6. UTM: / /	7. Township/Range/Section: T: R: S:
8. Historic Name (if known): All Souls Church		9. Present/Other name (if known): Church of All Souls	
10. Ownership: <input checked="" type="checkbox"/> Private <input type="checkbox"/> Public		11. Historic Use (if known): Religious	11. Current Use: Religious

ARCHITECTURAL INFORMATION

12. Category of property: <input checked="" type="checkbox"/> building(s) <input type="checkbox"/> site <input type="checkbox"/> structure <input type="checkbox"/> object		19. Chimney placement:	26. Outbuildings (list, describe in box 26 con't):
13. Architectural style or vernacular type: Gothic Revival		20. Structural system:	
14. Plan shape: Rectangular		21. Ext. wall cladding: Stone	
15. No. of stories: 1		22. Foundation material:	
16. No. of bays (1 st floor): 8		23. Basement type:	
17. Roof type: Gable		24. Front Porch type: Platform	
18. Roof material: Slate		25. Acreage (rural): Visible from public road? <input checked="" type="checkbox"/>	27. Changes: <input type="checkbox"/> Addition(s) Date(s): <input type="checkbox"/> Altered Date(s): <input type="checkbox"/> Moved Date(s): <input type="checkbox"/> Other Date(s): Endangered by:
28. Further description of building features and associated resources on continuation page. <input checked="" type="checkbox"/>			

HISTORICAL DATA

29. Construction date: 1950	32. Architect: A.F. & Arthur Stauder	35. Previously surveyed? <input type="checkbox"/> Survey name:
30. Significant date/period:	33. Builder:	36. On National Register? <input type="checkbox"/> indiv. <input type="checkbox"/> district Nomination:
31. Area(s) of significance:	34. Original or significant owner:	37. National Register eligible? <input type="checkbox"/> individually eligible <input type="checkbox"/> district potential
38. History and significance on continuation page. <input checked="" type="checkbox"/>		
39. Sources of information on continuation page. <input checked="" type="checkbox"/>		

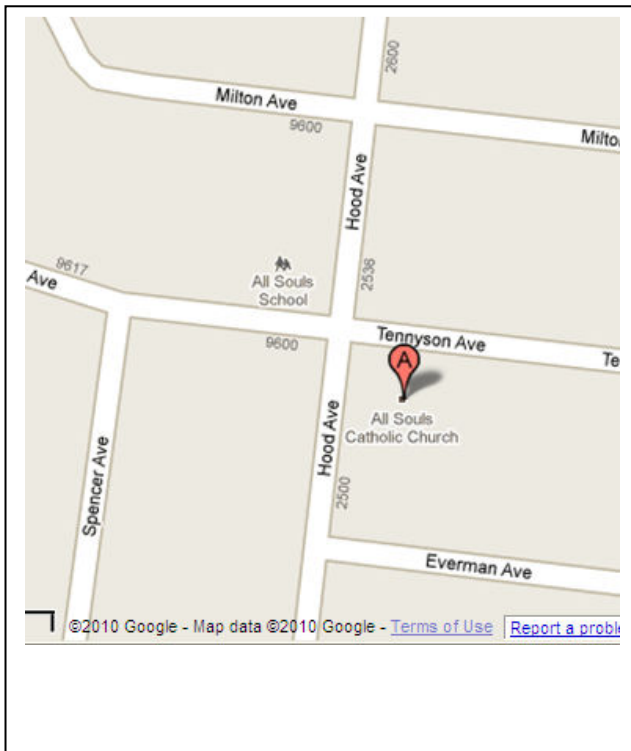
OTHER:

40. Current owner/address: St. Louis County Catholic Church Real Estate, 9550 Tennyson, 63114	41. Form prepared by (name and organization): Catie Myers, St. Louis County Parks	42. Survey date: 2009
		43. Date of revisions: July 2010

FOR SHPO USE:

Date entered in inventory:	Level of survey <input type="checkbox"/> reconnaissance <input type="checkbox"/> intensive	Additional research needed? <input type="checkbox"/> yes <input type="checkbox"/> no
National Register Status: <input type="checkbox"/> listed <input type="checkbox"/> in listed district Name: <input type="checkbox"/> pending listing <input type="checkbox"/> eligible (individually) <input type="checkbox"/> eligible (district) <input type="checkbox"/> not eligible <input type="checkbox"/> not determined	Other:	

Location Map:



Site Map/plan (include north arrow):



ADDITIONAL INFORMATION:

26. (con't) Description of Environment and Outbuildings.

The church sits on 0.8 acres at the corner of Tennyson and Hood Avenues. The church is part of a larger complex taking up the corners of four different blocks with a school at the northwest corner, a convent at the southwest corner, and a paved parking lot at the northeast corner of Tennyson and Hood Avenues. The complex is located in a completely residential area.

28. (con't) Further Description of important architectural features.

Gothic revival structure of broken-course squared ashlar facing of Wisconsin Lannon Stone with all openings framed in Indiana Limestone. There are two double door front entrances in one story vestibules to the left and right of the sanctuary. The east vestibule is connected to the rectory by a Tudor arched port-cochere. The main elevation has three lancet windows over three ground floor rectangular windows. The narrow bell tower with a miter roof sits on the structure's slate roof. The west elevation consists of eight bays of paired lancet windows in the clerestory and rectangular aisle windows arranged in groups of three. The exposed basement has glass block windows, and there is a secondary entrance on the lower level (facing Hood Street).

38. (con't) History and Significance.

In 1907, within a year of establishment as a mission, All Souls built its first church. By 1919, the church opened a school staffed by the Sisters of Notre Dame. In 1924, a new church and school were constructed for a cost of \$86,000 at Hood and Tennyson Avenues. Then, in 1950, construction of a new church costing \$500,000 and designed by A.F. & Arthur Stauder began. Two years later, the Gothic Revival church was dedicated.

A.F. & Arthur Stauder designed a number of Catholic churches in St. Louis, many of which reflected current architectural trends. Some of these include St. Dominic Savio (1957), Holy Redeemer of Webster Groves (1962), and St. Clement's (1965). All Souls Church is perhaps their only Catholic church in St. Louis during the 1950s and 1960s that relies heavily on an older style of design (Gothic Revival), ignoring the modern architecture movement.

39 (con't). Sources of information:

Parkin, Robert E. *Overland Trails and Trials*. Overland, MO: Krawll Printing Co., 1956.

Stauder, Daniel. "Some Churches by A.F. & Arthur Stauder." County Files. *Architect's Biographies*.





ARCHITECTURAL/HISTORIC INVENTORY FORM

1. Survey No. SLAS043-274		2. Survey Name: Modern Church Survey	
3. County: St. Louis		4. Address: 2301 Wallis Ave at Trescott	
5. City: Overland	Vicinity: <input type="checkbox"/>	6. UTM: / /	7. Township/Range/Section: T: R: S:
8. Historic Name (if known): Church of Christ		9. Present/Other name (if known): Universal Church of Jesus Christ	
10. Ownership: <input checked="" type="checkbox"/> Private <input type="checkbox"/> Public		11. Historic Use (if known): Religious	
		11. Current Use: Religious	

ARCHITECTURAL INFORMATION

12. Category of property: <input checked="" type="checkbox"/> building(s) <input type="checkbox"/> site <input type="checkbox"/> structure <input type="checkbox"/> object		19. Chimney placement:	26. Outbuildings (list, describe in box 26 con't):
13. Architectural style or vernacular type:		20. Structural system:	
14. Plan shape: Rectangular		21. Ext. wall cladding: Aluminum Siding	
15. No. of stories: 1		22. Foundation material: Concrete	
16. No. of bays (1 st floor): 4		23. Basement type:	
17. Roof type: Gable		24. Front Porch type:	
18. Roof material: Composite Shingle		25. Acreage (rural): Visible from public road? <input checked="" type="checkbox"/>	27. Changes: <input type="checkbox"/> Addition(s) Date(s): <input type="checkbox"/> Altered Date(s): <input type="checkbox"/> Moved Date(s): <input type="checkbox"/> Other Date(s): Endangered by:
28. Further description of building features and associated resources on continuation page. <input checked="" type="checkbox"/>			

HISTORICAL DATA

29. Construction date: 1943	32. Architect:	35. Previously surveyed? <input type="checkbox"/> Survey name:
30. Significant date/period:	33. Builder:	36. On National Register? <input type="checkbox"/> indiv. <input type="checkbox"/> district Nomination:
31. Area(s) of significance:	34. Original or significant owner:	37. National Register eligible? <input type="checkbox"/> individually eligible <input type="checkbox"/> district potential
38. History and significance on continuation page. <input type="checkbox"/>		
39. Sources of information on continuation page. <input type="checkbox"/>		

OTHER:

40. Current owner/address:	41. Form prepared by (name and organization):	42. Survey date: 2009
		43. Date of revisions:


FOR SHPO USE:

Date entered in inventory:	Level of survey <input type="checkbox"/> reconnaissance <input type="checkbox"/> intensive	Additional research needed? <input type="checkbox"/> yes <input type="checkbox"/> no
National Register Status: <input type="checkbox"/> listed <input type="checkbox"/> in listed district Name: <input type="checkbox"/> pending listing <input type="checkbox"/> eligible (individually) <input type="checkbox"/> eligible (district) <input type="checkbox"/> not eligible <input type="checkbox"/> not determined		
Other:		

Location Map:



Site Map/plan (include north arrow):



ADDITIONAL INFORMATION:

26. (con't) Description of Environment and Outbuildings.

28. (con't) Further Description of important architectural features.

38. (con't) History and Significance.

39 (con't). Sources of information:

ARCHITECTURAL/HISTORIC INVENTORY FORM

1. Survey No. SLAS043-275		2. Survey Name: Modern Church Survey	
3. County: St. Louis		4. Address: 9740 Lackland Rd	
5. City: Overland	Vicinity: <input type="checkbox"/>	6. UTM: / /	7. Township/Range/Section: T: R: S:
8. Historic Name (if known): First Assembly of God Church		9. Present/Other name (if known): Comunidad Christiana Maranata	
10. Ownership: <input checked="" type="checkbox"/> Private <input type="checkbox"/> Public		11. Historic Use (if known): Religious	
		11. Current Use: Religious	

ARCHITECTURAL INFORMATION

12. Category of property: <input checked="" type="checkbox"/> building(s) <input type="checkbox"/> site <input type="checkbox"/> structure <input type="checkbox"/> object		19. Chimney placement:	26. Outbuildings (list, describe in box 26 con't):
13. Architectural style or vernacular type:		20. Structural system:	
14. Plan shape:		21. Ext. wall cladding: Brick	
15. No. of stories: 1		22. Foundation material: Concrete	
16. No. of bays (1 st floor): 7		23. Basement type:	
17. Roof type: Gable		24. Front Porch type:	
18. Roof material: Composite shingle		25. Acreage (rural): Visible from public road? <input checked="" type="checkbox"/>	27. Changes: <input type="checkbox"/> Addition(s) Date(s): <input type="checkbox"/> Altered Date(s): <input type="checkbox"/> Moved Date(s): <input type="checkbox"/> Other Date(s): Endangered by:
28. Further description of building features and associated resources on continuation page. <input checked="" type="checkbox"/>			

HISTORICAL DATA

29. Construction date: 1955	32. Architect:	35. Previously surveyed? <input type="checkbox"/> Survey name:
30. Significant date/period:	33. Builder:	36. On National Register? <input type="checkbox"/> indiv. <input type="checkbox"/> district Nomination:
31. Area(s) of significance:	34. Original or significant owner:	37. National Register eligible? <input type="checkbox"/> individually eligible <input type="checkbox"/> district potential
38. History and significance on continuation page. <input type="checkbox"/>		
39. Sources of information on continuation page. <input type="checkbox"/>		


OTHER:

40. Current owner/address:	41. Form prepared by (name and organization):	42. Survey date: 2009
		43. Date of revisions:


FOR SHPO USE:

Date entered in inventory:	Level of survey <input type="checkbox"/> reconnaissance <input type="checkbox"/> intensive	Additional research needed? <input type="checkbox"/> yes <input type="checkbox"/> no
National Register Status: <input type="checkbox"/> listed <input type="checkbox"/> in listed district Name: <input type="checkbox"/> pending listing <input type="checkbox"/> eligible (individually) <input type="checkbox"/> eligible (district) <input type="checkbox"/> not eligible <input type="checkbox"/> not determined	Other:	

Location Map:



Site Map/plan (include north arrow):



ADDITIONAL INFORMATION:

26. (con't) Description of Environment and Outbuildings.

28. (con't) Further Description of important architectural features.

Front gabled structured of buff brick. Sanctuary is seven bays with double hung windows and exposed concrete basement in rear. A small tower is off center and incorporates a tall, concrete cross shape with a short cross arm. The double aluminum door entryway is covered by a brick porch. There is a steeple in the center of the roof. Original congregation met at a structure located at Wallis and Trescott.

38. (con't) History and Significance.

39 (con't). Sources of information:

ARCHITECTURAL/HISTORIC INVENTORY FORM

1. Survey No. SLAS043-276		2. Survey Name: Modern Church Survey	
3. County: St. Louis		4. Address: 10308 Lackland Rd	
5. City: Overland	Vicinity: <input type="checkbox"/>	6. UTM: / /	7. Township/Range/Section: T: R: S:
8. Historic Name (if known): Laclede Road Baptist Church		9. Present/Other name (if known): God's Grace Church of God in Christ	
10. Ownership: <input checked="" type="checkbox"/> Private <input type="checkbox"/> Public		11. Historic Use (if known): Religious	
		11. Current Use: Religious	

ARCHITECTURAL INFORMATION

12. Category of property: <input checked="" type="checkbox"/> building(s) <input type="checkbox"/> site <input type="checkbox"/> structure <input type="checkbox"/> object		19. Chimney placement:	26. Outbuildings (list, describe in box 26 con't):
13. Architectural style or vernacular type:		20. Structural system:	
14. Plan shape:		21. Ext. wall cladding: Stucco	
15. No. of stories: 2 Front, 3		22. Foundation material:	
16. No. of bays (1 st floor): 5		23. Basement type:	
17. Roof type: Gable		24. Front Porch type:	
18. Roof material: Composite Shingle		25. Acreage (rural): Visible from public road? <input checked="" type="checkbox"/>	27. Changes: <input type="checkbox"/> Addition(s) Date(s): <input type="checkbox"/> Altered Date(s): <input type="checkbox"/> Moved Date(s): <input type="checkbox"/> Other Date(s): Endangered by:
28. Further description of building features and associated resources on continuation page. <input checked="" type="checkbox"/>			

HISTORICAL DATA

29. Construction date:	32. Architect:	35. Previously surveyed? <input type="checkbox"/> Survey name:
30. Significant date/period:	33. Builder:	36. On National Register? <input type="checkbox"/> indiv. <input type="checkbox"/> district Nomination:
31. Area(s) of significance:	34. Original or significant owner:	37. National Register eligible? <input type="checkbox"/> individually eligible <input type="checkbox"/> district potential
38. History and significance on continuation page. <input type="checkbox"/>		
39. Sources of information on continuation page. <input type="checkbox"/>		


OTHER:

40. Current owner/address:	41. Form prepared by (name and organization):	42. Survey date: 2009
		43. Date of revisions:


FOR SHPO USE:

Date entered in inventory:	Level of survey <input type="checkbox"/> reconnaissance <input type="checkbox"/> intensive	Additional research needed? <input type="checkbox"/> yes <input type="checkbox"/> no
National Register Status: <input type="checkbox"/> listed <input type="checkbox"/> in listed district Name: <input type="checkbox"/> pending listing <input type="checkbox"/> eligible (individually) <input type="checkbox"/> eligible (district) <input type="checkbox"/> not eligible <input type="checkbox"/> not determined	Other:	

Location Map:



Site Map/plan (include north arrow):



ADDITIONAL INFORMATION:

26. (con't) Description of Environment and Outbuildings.

28. (con't) Further Description of important architectural features.

The structure has been completely refaced. The portico has plastic columns and the sides are covered with rough-cast stucco. The sanctuary contains a center steeple. Structure is three stories (including ground floor in rear), with an addition in the back. There are two homes, probably owned by the church, located on the property: one is a Cape Cod-style house (at 1969 Uceyle) with a concrete brick foundation, and the other is a four bay asbestos shingled ranch.

38. (con't) History and Significance.

39 (con't). Sources of information:

ARCHITECTURAL/HISTORIC INVENTORY FORM

1. Survey No. SLAS043-277		2. Survey Name: Modern Church Survey	
3. County: St. Louis		4. Address: 9305 Midland Ave	
5. City: Overland	Vicinity: <input type="checkbox"/>	6. UTM: / /	7. Township/Range/Section: T: R: S:
8. Historic Name (if known): Midland Baptist Church		9. Present/Other name (if known): Overland Baptist Church	
10. Ownership: <input checked="" type="checkbox"/> Private <input type="checkbox"/> Public		11. Current Use: Religious	

ARCHITECTURAL INFORMATION

12. Category of property: <input checked="" type="checkbox"/> building(s) <input type="checkbox"/> site <input type="checkbox"/> structure <input type="checkbox"/> object		19. Chimney placement:	26. Outbuildings (list, describe in box 26 con't):
13. Architectural style or vernacular type:		20. Structural system:	
14. Plan shape: Irregular		21. Ext. wall cladding: Brick	
15. No. of stories:		22. Foundation material:	
16. No. of bays (1 st floor):		23. Basement type:	
17. Roof type: Gable		24. Front Porch type:	
18. Roof material: Composite Shingle		25. Acreage (rural): Visible from public road? <input checked="" type="checkbox"/>	27. Changes: <input type="checkbox"/> Addition(s) Date(s): <input type="checkbox"/> Altered Date(s): <input type="checkbox"/> Moved Date(s): <input type="checkbox"/> Other Date(s): Endangered by:
28. Further description of building features and associated resources on continuation page. <input checked="" type="checkbox"/>			

HISTORICAL DATA

29. Construction date: 1952; 1972		32. Architect:	35. Previously surveyed? <input type="checkbox"/> Survey name:
30. Significant date/period:		33. Builder:	36. On National Register? <input type="checkbox"/> indiv. <input type="checkbox"/> district Nomination:
31. Area(s) of significance:		34. Original or significant owner:	37. National Register eligible? <input type="checkbox"/> individually eligible <input type="checkbox"/> district potential
38. History and significance on continuation page. <input type="checkbox"/>			
39. Sources of information on continuation page. <input type="checkbox"/>			


OTHER:

40. Current owner/address:	41. Form prepared by (name and organization):	42. Survey date: 2009
		43. Date of revisions:


FOR SHPO USE:

Date entered in inventory:	Level of survey <input type="checkbox"/> reconnaissance <input type="checkbox"/> intensive	Additional research needed? <input type="checkbox"/> yes <input type="checkbox"/> no
National Register Status: <input type="checkbox"/> listed <input type="checkbox"/> in listed district Name: <input type="checkbox"/> pending listing <input type="checkbox"/> eligible (individually) <input type="checkbox"/> eligible (district) <input type="checkbox"/> not eligible <input type="checkbox"/> not determined	Other:	

Location Map:



Site Map/plan (include north arrow):



ADDITIONAL INFORMATION:

26. (con't) Description of Environment and Outbuildings.

28. (con't) Further Description of important architectural features.

This red brick sanctuary has four bays with floor to roofline windows set in pale buff brick frames. The front elevation is a brick wall with four pairs of vertical recesses worked into the brick. There is a large, two-story porch with brick piers and three glass panel sections with a double door entry on each end. The porch is situated between the sanctuary and education building. The two-story education wing runs north-south and has 13 bays. There is another education wing that runs east-west that is three stories, contains ten double bays with two windows in each, and has a stone string course. The brick between the windows in this wing is a different color. The north elevation contains a new foyer.

38. (con't) History and Significance.

39 (con't). Sources of information:

ARCHITECTURAL/HISTORIC INVENTORY FORM

1. Survey No. SLAS043-278		2. Survey Name: Modern Church Survey	
3. County: St. Louis		4. Address: 9145 Shelley Ave	
5. City: Overland	Vicinity: <input type="checkbox"/>	6. UTM: / /	7. Township/Range/Section: T: R: S:
8. Historic Name (if known): Our Redeemer Evangelical Lutheran Church		9. Present/Other name (if known): Our Redeemer Lutheran Church	
10. Ownership: <input checked="" type="checkbox"/> Private <input type="checkbox"/> Public		11. Historic Use (if known): Religious	11. Current Use: Religious

ARCHITECTURAL INFORMATION

12. Category of property: <input checked="" type="checkbox"/> building(s) <input type="checkbox"/> site <input type="checkbox"/> structure <input type="checkbox"/> object		19. Chimney placement:	26. Outbuildings (list, describe in box 26 con't):
13. Architectural style or vernacular type: Mid-Century Modern		20. Structural system:	
14. Plan shape: Irregular		21. Ext. wall cladding: Brick	
15. No. of stories: 1		22. Foundation material:	
16. No. of bays (1 st floor):		23. Basement type:	
17. Roof type: Gable		24. Front Porch type:	
18. Roof material: Slate		25. Acreage (rural): Visible from public road? <input checked="" type="checkbox"/>	27. Changes: <input type="checkbox"/> Addition(s) Date(s): <input type="checkbox"/> Altered Date(s): <input type="checkbox"/> Moved Date(s): <input type="checkbox"/> Other Date(s): Endangered by:
28. Further description of building features and associated resources on continuation page. <input checked="" type="checkbox"/>			

HISTORICAL DATA

29. Construction date: 1959		32. Architect: Rex Becker	35. Previously surveyed? <input type="checkbox"/> Survey name:
30. Significant date/period:		33. Builder:	36. On National Register? <input type="checkbox"/> indiv. <input type="checkbox"/> district Nomination:
31. Area(s) of significance:		34. Original or significant owner:	37. National Register eligible? <input type="checkbox"/> individually eligible <input type="checkbox"/> district potential
38. History and significance on continuation page. <input checked="" type="checkbox"/>			
39. Sources of information on continuation page. <input checked="" type="checkbox"/>			

OTHER:

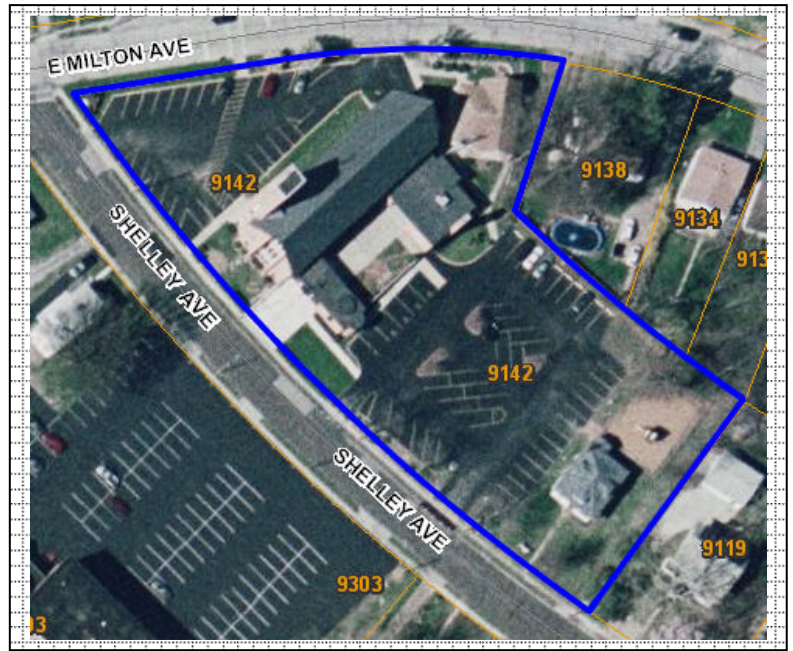
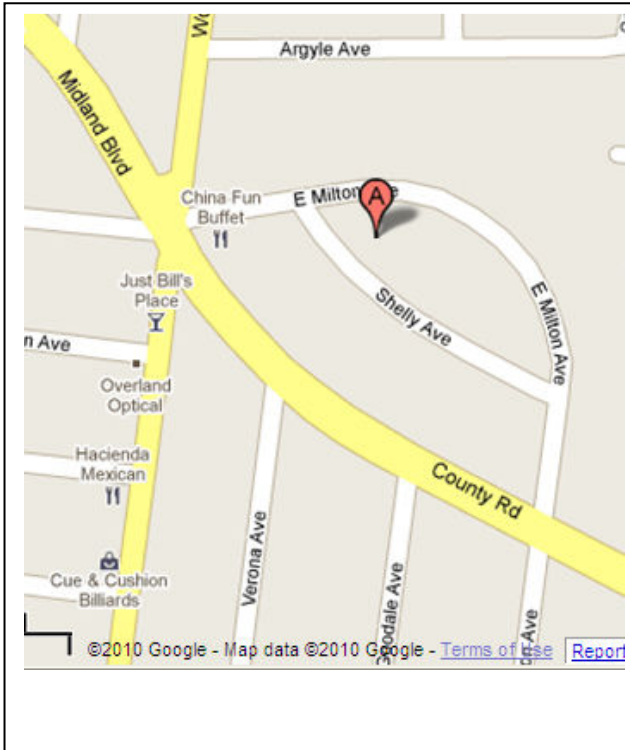
40. Current owner/address: Evang. Luth. Church of Our Redeemer 9142 E Milton Ave, 63114		41. Form prepared by (name and organization): Catie Myers, St. Louis County Parks	42. Survey date: 2009
			43. Date of revisions: July 2010

FOR SHPO USE:

Date entered in inventory:	Level of survey <input type="checkbox"/> reconnaissance <input type="checkbox"/> intensive	Additional research needed? <input type="checkbox"/> yes <input type="checkbox"/> no
National Register Status: <input type="checkbox"/> listed <input type="checkbox"/> in listed district Name: <input type="checkbox"/> pending listing <input type="checkbox"/> eligible (individually) <input type="checkbox"/> eligible (district) <input type="checkbox"/> not eligible <input type="checkbox"/> not determined	Other:	

Location Map:

Site Map/plan (include north arrow):



ADDITIONAL INFORMATION:

26. (con't) Description of Environment and Outbuildings.

Structure was built on a hill so the entrance is a full story higher than the sanctuary. The parish building/school is located at the southeast corner of East Milton Avenue and Shelly Avenue, and the preschool building (built 1991) is located on the south side of Milton at the rear of the church, set at an angle.

28. (con't) Further Description of important architectural features.

The narrow vestibule is mostly glass on both sides that opens to a courtyard. The roof is dark grey slate and the structure is coral colored brick in a pattern of three course stretcher bond, one coarse header bond. There is a large flat-roofed tower at the west end, with ornamental brick blocks forming a grill. The basement level entrance is located in the west side of the tower, and the basement is nearly all glass windows on the west side. The main sanctuary has art glass windows in rectangular patterns. To the right of the narthex is a circular space with a low circular clerestory window, creating a semi-circular apse. The office and education wing at the back of the courtyard has a broad, brick chimney.

38. (con't) History and Significance.

In October of 1912, the Evangelical Lutheran Church of Our Redeemer was organized under Rev. Karl Zoellner of Immanuel Church in Olivette, Missouri. The group purchased an acre of land on the corner of East Milton and Shelley Avenues for \$2,200 and converted a three-room home into their first church. In August of 1918, the church and a barn on the property were torn down and the materials from them were used in building a larger chapel. Just one year later, the congregation began construction of a new church, which was dedicated on October 24, 1920. Up until 1914, services and school were conducted in German. Due to World War I, by 1916, everything was conducted in English. In 1943, the congregation purchased more property for the purpose of expansion. In 1947, a new parish was completed. Due to the continual growth of the congregation, in 1956 the congregation adopted a plan to raze the old church and construct a new, larger one designed by Rex Becker. The new structure was completed and dedicated in 1959.

Rex Becker became known for his architectural designs of religious spaces. Raised in the Lutheran church, he attended Concordia's elementary and high schools, then obtained a degree in architecture from Washington University. After graduating and finding little work, Becker returned the Washington University and obtained a Master's degree. After working as a draftsman for Johnson & Maack, which later became Johnson, Maack, & Froese, Becker took employment

with the U.S. Army Corp of Engineers in 1942. At the end of the war, Becker went back to work with Froese and Maack and in 1946 became partner, forming an architectural firm that would exist for 26 years. The list of Becker's work is extensive, a number of which are well-recognized. He designed a multiple buildings on the campus at the University of Missouri-Rolla, as well as Ladue City Hall, the Lutheran Hospital in St. Louis, the Concordia Seminary Library, Concordia and Trinity Lutheran Churches in Kirkwood, and First Congregational Church of Webster Groves.

39 (con't). Sources of information:

"History of the Evangelical Lutheran Church of Our Redeemer." *Our Redeemer Lutheran Church and School*. Our Redeemer Lutheran Church. Web. Accessed 10 June 2010.



ARCHITECTURAL/HISTORIC INVENTORY FORM

1. Survey No. SLAS043-279		2. Survey Name: Modern Church Survey	
3. County: St. Louis		4. Address: 2200 Lackland Rd	
5. City: Overland	Vicinity: <input type="checkbox"/>	6. UTM: / /	7. Township/Range/Section: T: R: S:
8. Historic Name (if known): Overland Christian Church		9. Present/Other name (if known):	
10. Ownership: <input checked="" type="checkbox"/> Private <input type="checkbox"/> Public		11. Historic Use (if known): Religious	11. Current Use: Religious

ARCHITECTURAL INFORMATION

12. Category of property: <input checked="" type="checkbox"/> building(s) <input type="checkbox"/> site <input type="checkbox"/> structure <input type="checkbox"/> object		19. Chimney placement:	26. Outbuildings (list, describe in box 26 con't):
13. Architectural style or vernacular type:		20. Structural system:	
14. Plan shape:		21. Ext. wall cladding: Brick	
15. No. of stories: 1		22. Foundation material:	
16. No. of bays (1 st floor): 7		23. Basement type:	
17. Roof type: Gable		24. Front Porch type:	
18. Roof material: Composite Shingle		25. Acreage (rural): Visible from public road? <input checked="" type="checkbox"/>	27. Changes: <input type="checkbox"/> Addition(s) Date(s): <input type="checkbox"/> Altered Date(s): <input type="checkbox"/> Moved Date(s): <input type="checkbox"/> Other Date(s): Endangered by:
28. Further description of building features and associated resources on continuation page. <input checked="" type="checkbox"/>			

HISTORICAL DATA

29. Construction date: 1958		32. Architect:	35. Previously surveyed? <input type="checkbox"/> Survey name:
30. Significant date/period:		33. Builder:	36. On National Register? <input type="checkbox"/> indiv. <input type="checkbox"/> district Nomination:
31. Area(s) of significance:		34. Original or significant owner:	37. National Register eligible? <input type="checkbox"/> individually eligible <input type="checkbox"/> district potential
38. History and significance on continuation page. <input type="checkbox"/>			
39. Sources of information on continuation page. <input type="checkbox"/>			


OTHER:

40. Current owner/address:	41. Form prepared by (name and organization):	42. Survey date: 2009
		43. Date of revisions:


FOR SHPO USE:

Date entered in inventory:	Level of survey <input type="checkbox"/> reconnaissance <input type="checkbox"/> intensive	Additional research needed? <input type="checkbox"/> yes <input type="checkbox"/> no
National Register Status: <input type="checkbox"/> listed <input type="checkbox"/> in listed district Name: <input type="checkbox"/> pending listing <input type="checkbox"/> eligible (individually) <input type="checkbox"/> eligible (district) <input type="checkbox"/> not eligible <input type="checkbox"/> not determined		
Other:		

Location Map:



Site Map/plan (include north arrow):



ADDITIONAL INFORMATION:

26. (con't) Description of Environment and Outbuildings.

28. (con't) Further Description of important architectural features.

The structure sits at a right angle to the road. There is a curtain wall with alternating wide and narrow bays that faces the street. A brick pylon sign with three metal crosses of differing sizes are arranged asymmetrically. The sanctuary has seven bays with tall narrow stained glass windows. The primary entrance is on the north side, with a short, angled awning, which was probably added later. The west side of the entrance has a pattern of wall square windows, six across and running down level to the ground. The education wing is curtain wall construction with aluminum framework supporting lintels and spandrels. The east entrance has a pattern of square windows (18) above the double doors.

38. (con't) History and Significance.

39 (con't). Sources of information:

ARCHITECTURAL/HISTORIC INVENTORY FORM

1. Survey No. SLAS043-280		2. Survey Name: Modern Church Survey	
3. County: St. Louis		4. Address: 9128 Lackland Rd	
5. City: Overland	Vicinity: <input type="checkbox"/>	6. UTM: / /	7. Township/Range/Section: T: R: S:
8. Historic Name (if known): Overland Church of Christ		9. Present/Other name (if known): Open Door Baptist Church	
10. Ownership: <input checked="" type="checkbox"/> Private <input type="checkbox"/> Public		11. Current Use: Religious	
		11. Historic Use (if known): Religious	

ARCHITECTURAL INFORMATION

12. Category of property: <input checked="" type="checkbox"/> building(s) <input type="checkbox"/> site <input type="checkbox"/> structure <input type="checkbox"/> object		19. Chimney placement:	26. Outbuildings (list, describe in box 26 con't):
13. Architectural style or vernacular type:		20. Structural system:	
14. Plan shape: Rectangular		21. Ext. wall cladding: Brick	
15. No. of stories: 1		22. Foundation material:	
16. No. of bays (1 st floor): 3		23. Basement type:	
17. Roof type: Gable		24. Front Porch type:	
18. Roof material: Composite Shingle		25. Acreage (rural): Visible from public road? <input checked="" type="checkbox"/>	27. Changes: <input type="checkbox"/> Addition(s) Date(s): <input type="checkbox"/> Altered Date(s): <input type="checkbox"/> Moved Date(s): <input type="checkbox"/> Other Date(s): Endangered by:
28. Further description of building features and associated resources on continuation page. <input checked="" type="checkbox"/>			

HISTORICAL DATA

29. Construction date: 1945		32. Architect: J. H. Shawcross	35. Previously surveyed? <input type="checkbox"/> Survey name:
30. Significant date/period:		33. Builder:	36. On National Register? <input type="checkbox"/> indiv. <input type="checkbox"/> district Nomination:
31. Area(s) of significance:		34. Original or significant owner:	37. National Register eligible? <input type="checkbox"/> individually eligible <input type="checkbox"/> district potential
38. History and significance on continuation page. <input type="checkbox"/>			
39. Sources of information on continuation page. <input type="checkbox"/>			

OTHER:

40. Current owner/address:	41. Form prepared by (name and organization):	42. Survey date: 2009
		43. Date of revisions:


FOR SHPO USE:

Date entered in inventory:	Level of survey <input type="checkbox"/> reconnaissance <input type="checkbox"/> intensive	Additional research needed? <input type="checkbox"/> yes <input type="checkbox"/> no
National Register Status: <input type="checkbox"/> listed <input type="checkbox"/> in listed district Name: <input type="checkbox"/> pending listing <input type="checkbox"/> eligible (individually) <input type="checkbox"/> eligible (district) <input type="checkbox"/> not eligible <input type="checkbox"/> not determined		
Other:		

Location Map:



Site Map/plan (include north arrow):



ADDITIONAL INFORMATION:

26. (con't) Description of Environment and Outbuildings.

28. (con't) Further Description of important architectural features.

Red brick structure with an asymmetrical front. Entrance on the right, projecting north with pointed windows in front. Three bay sanctuary with office wing in back. Narrow wooden spire on roof ridge. Served as the second structure for the Overland Church of Christ congregation. First structure was used from 1937 through 1945 at 9154 Lackland. Third/current structure is located at 8875 Lackland (in Sycamore Hills) and was built in 1963.

38. (con't) History and Significance.

39 (con't). Sources of information:

ARCHITECTURAL/HISTORIC INVENTORY FORM

1. Survey No. SLAS043-281		2. Survey Name: Modern Church Survey	
3. County: St. Louis		4. Address: 2404 Burns Ave at Lackland	
5. City: Overland	Vicinity: <input type="checkbox"/>	6. UTM: / /	7. Township/Range/Section: T: R: S:
8. Historic Name (if known): Overland Pentecostal Church		9. Present/Other name (if known): Word of Life Church	
10. Ownership: <input checked="" type="checkbox"/> Private <input type="checkbox"/> Public		11. Current Use: Religious	
11. Historic Use (if known): Religious			

ARCHITECTURAL INFORMATION

12. Category of property: <input checked="" type="checkbox"/> building(s) <input type="checkbox"/> site <input type="checkbox"/> structure <input type="checkbox"/> object		19. Chimney placement:	26. Outbuildings (list, describe in box 26 con't):
13. Architectural style or vernacular type:		20. Structural system:	
14. Plan shape:		21. Ext. wall cladding: Concrete/Brick	
15. No. of stories: 1		22. Foundation material:	
16. No. of bays (1 st floor): 5		23. Basement type:	
17. Roof type: Gable		24. Front Porch type:	
18. Roof material: Composite Shingle		25. Acreage (rural): Visible from public road? <input checked="" type="checkbox"/>	27. Changes: <input type="checkbox"/> Addition(s) Date(s): <input type="checkbox"/> Altered Date(s): <input type="checkbox"/> Moved Date(s): <input type="checkbox"/> Other Date(s): Endangered by:
28. Further description of building features and associated resources on continuation page. <input checked="" type="checkbox"/>			

HISTORICAL DATA

29. Construction date: 1952		32. Architect:	35. Previously surveyed? <input type="checkbox"/> Survey name:
30. Significant date/period:		33. Builder:	36. On National Register? <input type="checkbox"/> indiv. <input type="checkbox"/> district Nomination:
31. Area(s) of significance:		34. Original or significant owner:	37. National Register eligible? <input type="checkbox"/> individually eligible <input type="checkbox"/> district potential
38. History and significance on continuation page. <input type="checkbox"/>			
39. Sources of information on continuation page. <input type="checkbox"/>			

OTHER:

40. Current owner/address:	41. Form prepared by (name and organization):	42. Survey date: 2009
		43. Date of revisions:


FOR SHPO USE:

Date entered in inventory:	Level of survey <input type="checkbox"/> reconnaissance <input type="checkbox"/> intensive	Additional research needed? <input type="checkbox"/> yes <input type="checkbox"/> no
National Register Status: <input type="checkbox"/> listed <input type="checkbox"/> in listed district Name: <input type="checkbox"/> pending listing <input type="checkbox"/> eligible (individually) <input type="checkbox"/> eligible (district) <input type="checkbox"/> not eligible <input type="checkbox"/> not determined		
Other:		

Location Map:



Site Map/plan (include north arrow):



ADDITIONAL INFORMATION:

26. (con't) Description of Environment and Outbuildings.

28. (con't) Further Description of important architectural features.

Constructed of red and brown concrete to appear like brick. Modest five-bay sanctuary with narthex in front, but main entrance on west side at northern end. A larger sanctuary was part of a later addition to the north, and consists of six bays of buff brick with aggregate spandrels.

38. (con't) History and Significance.

39 (con't). Sources of information:

ARCHITECTURAL/HISTORIC INVENTORY FORM

1. Survey No. SLAS043-282		2. Survey Name: Modern Church Survey	
3. County: St. Louis		4. Address: 9424 Everman Ave	
5. City: Overland	Vicinity: <input type="checkbox"/>	6. UTM: / /	7. Township/Range/Section: T: R: S:
8. Historic Name (if known): Overland Presbyterian Church		9. Present/Other name (if known): New Horizons Presbyterian Church	
10. Ownership: <input checked="" type="checkbox"/> Private <input type="checkbox"/> Public		11. Historic Use (if known): Religious	
		11. Current Use: Religious	

ARCHITECTURAL INFORMATION

12. Category of property: <input checked="" type="checkbox"/> building(s) <input type="checkbox"/> site <input type="checkbox"/> structure <input type="checkbox"/> object		19. Chimney placement:	26. Outbuildings (list, describe in box 26 con't):
13. Architectural style or vernacular type: Gothic Revival		20. Structural system:	
14. Plan shape:		21. Ext. wall cladding: Brick	
15. No. of stories: 1		22. Foundation material:	
16. No. of bays (1 st floor): 5		23. Basement type:	
17. Roof type: Gabled/Flat		24. Front Porch type:	
18. Roof material: Composite Shingle		25. Acreage (rural): Visible from public road? <input checked="" type="checkbox"/>	27. Changes: <input type="checkbox"/> Addition(s) Date(s): <input type="checkbox"/> Altered Date(s): <input type="checkbox"/> Moved Date(s): <input type="checkbox"/> Other Date(s): Endangered by:
28. Further description of building features and associated resources on continuation page. <input checked="" type="checkbox"/>			

HISTORICAL DATA

29. Construction date: 1925; 1950		32. Architect:	35. Previously surveyed? <input type="checkbox"/> Survey name:
30. Significant date/period:		33. Builder:	36. On National Register? <input type="checkbox"/> indiv. <input type="checkbox"/> district Nomination:
31. Area(s) of significance:		34. Original or significant owner:	37. National Register eligible? <input type="checkbox"/> individually eligible <input type="checkbox"/> district potential
38. History and significance on continuation page. <input type="checkbox"/>			
39. Sources of information on continuation page. <input type="checkbox"/>			


OTHER:

40. Current owner/address:	41. Form prepared by (name and organization):	42. Survey date: 2009
		43. Date of revisions:


FOR SHPO USE:

Date entered in inventory:	Level of survey <input type="checkbox"/> reconnaissance <input type="checkbox"/> intensive	Additional research needed? <input type="checkbox"/> yes <input type="checkbox"/> no
National Register Status: <input type="checkbox"/> listed <input type="checkbox"/> in listed district Name: <input type="checkbox"/> pending listing <input type="checkbox"/> eligible (individually) <input type="checkbox"/> eligible (district) <input type="checkbox"/> not eligible <input type="checkbox"/> not determined	Other:	

Location Map:



Site Map/plan (include north arrow):



ADDITIONAL INFORMATION:

26. (con't) Description of Environment and Outbuildings.

28. (con't) Further Description of important architectural features.

Five-bay sanctuary with buttresses and a tower with battlements. Main entrance is front facing in the east wing and has a gabled front porch with a large stained glass window in the front facing gable. The 1950s addition is a square building, six bays wide by five narrow bays, with a flat roof.

38. (con't) History and Significance.

39 (con't). Sources of information:

ARCHITECTURAL/HISTORIC INVENTORY FORM

1. Survey No. SLAS043-283		2. Survey Name: Modern Church Survey	
3. County: St. Louis		4. Address: 2220 N Warson Rd	
5. City: Overland	Vicinity: <input type="checkbox"/>	6. UTM: / /	7. Township/Range/Section: T: R: S:
8. Historic Name (if known): St. Jude Church		9. Present/Other name (if known):	
10. Ownership: <input checked="" type="checkbox"/> Private <input type="checkbox"/> Public		11. Historic Use (if known): Religious	11. Current Use: Religious

ARCHITECTURAL INFORMATION

12. Category of property: <input checked="" type="checkbox"/> building(s) <input type="checkbox"/> site <input type="checkbox"/> structure <input type="checkbox"/> object		19. Chimney placement:	26. Outbuildings (list, describe in box 26 con't):
13. Architectural style or vernacular type: Mid-Century Modern		20. Structural system:	
14. Plan shape: Rectangular		21. Ext. wall cladding: Brick	
15. No. of stories: 1		22. Foundation material:	
16. No. of bays (1 st floor): 11		23. Basement type:	27. Changes: <input checked="" type="checkbox"/> Addition(s) Date(s): 1961; 1967 <input type="checkbox"/> Altered Date(s): <input type="checkbox"/> Moved Date(s): <input type="checkbox"/> Other Date(s): Endangered by:
17. Roof type: Flat		24. Front Porch type:	
18. Roof material:		25. Acreage (rural): Visible from public road? <input checked="" type="checkbox"/>	
28. Further description of building features and associated resources on continuation page. <input checked="" type="checkbox"/>			

HISTORICAL DATA

29. Construction date: 1955		32. Architect: Steffens-Widmann & Co.	35. Previously surveyed? <input type="checkbox"/> Survey name:
30. Significant date/period:		33. Builder: Alberici Construction Co.	36. On National Register? <input type="checkbox"/> indiv. <input type="checkbox"/> district Nomination:
31. Area(s) of significance:		34. Original or significant owner:	37. National Register eligible? <input type="checkbox"/> individually eligible <input type="checkbox"/> district potential
38. History and significance on continuation page. <input checked="" type="checkbox"/>			
39. Sources of information on continuation page. <input checked="" type="checkbox"/>			

OTHER:

40. Current owner/address:		41. Form prepared by (name and organization): Catie Myers, St. Louis County Parks	42. Survey date: 2009
			43. Date of revisions: 8/2010


FOR SHPO USE:

Date entered in inventory:	Level of survey <input type="checkbox"/> reconnaissance <input type="checkbox"/> intensive	Additional research needed? <input type="checkbox"/> yes <input type="checkbox"/> no
National Register Status: <input type="checkbox"/> listed <input type="checkbox"/> in listed district Name: <input type="checkbox"/> pending listing <input type="checkbox"/> eligible (individually) <input type="checkbox"/> eligible (district) <input type="checkbox"/> not eligible <input type="checkbox"/> not determined		Other:

Location Map:



Site Map/plan (include north arrow):



ADDITIONAL INFORMATION:

26. (con't) Description of Environment and Outbuildings.

28. (con't) Further Description of important architectural features.

Brown brick box structure with flat roof. Three bays in front by 11 bays deep. The large parish center has four groupings of windows across the front. The YWCA Head Start now uses the church's convent/rectory (located at 2218 Warson), 1987.

38. (con't) History and Significance.

The 1961 church building was designed by John McEwen of Rodriguez Design Associates. The 1967 rectory was designed by McAuliffe & Nicoloff with Schroeder Construction Co serving as the general contractor. The St. Louis Archdioceses Archives has the original drawings of the structure in their files.

39 (con't). Sources of information:

Catholic Archdiocese of St. Louis Archives

ARCHITECTURAL/HISTORIC INVENTORY FORM

1. Survey No. SLAS043-284		2. Survey Name: Modern Church Survey	
3. County: St. Louis		4. Address: 2714 N Lindbergh Blvd	
5. City: Overland	Vicinity: <input type="checkbox"/>	6. UTM: / /	7. Township/Range/Section: T: R: S:
8. Historic Name (if known): Wesleyan Methodist Church		9. Present/Other name (if known): Rock of Faith Church: A Wesleyan Church	
10. Ownership: <input checked="" type="checkbox"/> Private <input type="checkbox"/> Public		11. Historic Use (if known): Religious	
		11. Current Use: Religious	

ARCHITECTURAL INFORMATION

12. Category of property: <input checked="" type="checkbox"/> building(s) <input type="checkbox"/> site <input type="checkbox"/> structure <input type="checkbox"/> object		19. Chimney placement:	26. Outbuildings (list, describe in box 26 con't):
13. Architectural style or vernacular type:		20. Structural system:	
14. Plan shape: Rectangular		21. Ext. wall cladding: Brick	
15. No. of stories: 1		22. Foundation material: Concrete	
16. No. of bays (1 st floor):		23. Basement type:	
17. Roof type: Gable		24. Front Porch type:	
18. Roof material: Composite Shingle		25. Acreage (rural): Visible from public road? <input checked="" type="checkbox"/>	27. Changes: <input type="checkbox"/> Addition(s) Date(s): <input type="checkbox"/> Altered Date(s): <input type="checkbox"/> Moved Date(s): <input type="checkbox"/> Other Date(s): Endangered by:
28. Further description of building features and associated resources on continuation page. <input checked="" type="checkbox"/>			

HISTORICAL DATA

29. Construction date: 1964	32. Architect:	35. Previously surveyed? <input type="checkbox"/> Survey name:
30. Significant date/period:	33. Builder:	36. On National Register? <input type="checkbox"/> indiv. <input type="checkbox"/> district Nomination:
31. Area(s) of significance:	34. Original or significant owner:	37. National Register eligible? <input type="checkbox"/> individually eligible <input type="checkbox"/> district potential
38. History and significance on continuation page. <input type="checkbox"/>		
39. Sources of information on continuation page. <input type="checkbox"/>		


OTHER:

40. Current owner/address:	41. Form prepared by (name and organization):	42. Survey date: 2009
		43. Date of revisions:


FOR SHPO USE:

Date entered in inventory:	Level of survey <input type="checkbox"/> reconnaissance <input type="checkbox"/> intensive	Additional research needed? <input type="checkbox"/> yes <input type="checkbox"/> no
National Register Status: <input type="checkbox"/> listed <input type="checkbox"/> in listed district Name: <input type="checkbox"/> pending listing <input type="checkbox"/> eligible (individually) <input type="checkbox"/> eligible (district) <input type="checkbox"/> not eligible <input type="checkbox"/> not determined		
Other:		

Location Map:



Site Map/plan (include north arrow):



ADDITIONAL INFORMATION:

26. (con't) Description of Environment and Outbuildings.

28. (con't) Further Description of important architectural features.

This pale reddish-brown brick structure has six pairs of clerestory windows and a raised concrete foundation. A double door entry is located at the elevated east end.

38. (con't) History and Significance.

39 (con't). Sources of information:

ARCHITECTURAL/HISTORIC INVENTORY FORM

1. Survey No. SLAS043-285		2. Survey Name: Modern Church Survey	
3. County: St. Louis		4. Address: 9108 Lackland Rd	
5. City: Overland	Vicinity: <input type="checkbox"/>	6. UTM: / /	7. Township/Range/Section: T: R: S:
8. Historic Name (if known): Wesleyan Methodist Church		9. Present/Other name (if known): Grace & Truth Outreach Ministry	
10. Ownership: <input checked="" type="checkbox"/> Private <input type="checkbox"/> Public		11. Current Use: Religious	

ARCHITECTURAL INFORMATION

12. Category of property: <input checked="" type="checkbox"/> building(s) <input type="checkbox"/> site <input type="checkbox"/> structure <input type="checkbox"/> object		19. Chimney placement:	26. Outbuildings (list, describe in box 26 con't):
13. Architectural style or vernacular type:		20. Structural system:	
14. Plan shape:		21. Ext. wall cladding: Brick	
15. No. of stories: 1		22. Foundation material: Concrete	
16. No. of bays (1 st floor): 4		23. Basement type:	
17. Roof type: Gable		24. Front Porch type:	
18. Roof material: Composite Shingle		25. Acreage (rural): Visible from public road? <input checked="" type="checkbox"/>	27. Changes: <input type="checkbox"/> Addition(s) Date(s): <input type="checkbox"/> Altered Date(s): <input type="checkbox"/> Moved Date(s): <input type="checkbox"/> Other Date(s): Endangered by:
28. Further description of building features and associated resources on continuation page. <input checked="" type="checkbox"/>			

HISTORICAL DATA

29. Construction date: 1946	32. Architect:	35. Previously surveyed? <input type="checkbox"/> Survey name:
30. Significant date/period:	33. Builder:	36. On National Register? <input type="checkbox"/> indiv. <input type="checkbox"/> district Nomination:
31. Area(s) of significance:	34. Original or significant owner:	37. National Register eligible? <input type="checkbox"/> individually eligible <input type="checkbox"/> district potential
38. History and significance on continuation page. <input type="checkbox"/>		
39. Sources of information on continuation page. <input type="checkbox"/>		


OTHER:

40. Current owner/address:	41. Form prepared by (name and organization):	42. Survey date: 2009
		43. Date of revisions:


FOR SHPO USE:

Date entered in inventory:	Level of survey <input type="checkbox"/> reconnaissance <input type="checkbox"/> intensive	Additional research needed? <input type="checkbox"/> yes <input type="checkbox"/> no
National Register Status: <input type="checkbox"/> listed <input type="checkbox"/> in listed district Name: <input type="checkbox"/> pending listing <input type="checkbox"/> eligible (individually) <input type="checkbox"/> eligible (district) <input type="checkbox"/> not eligible <input type="checkbox"/> not determined	Other:	

Location Map:



Site Map/plan (include north arrow):



ADDITIONAL INFORMATION:

26. (con't) Description of Environment and Outbuildings.

28. (con't) Further Description of important architectural features.

Low pitched gabled roof to front with deep overhangs and exposed rafters. Thin buttresses each side with four bays of tall narrow paired windows. Concrete foundation. Pylon tower is to the right of the entrance, which faces the street

38. (con't) History and Significance.

39 (con't). Sources of information:

ARCHITECTURAL/HISTORIC INVENTORY FORM

1. Survey No. SLAS043-286		2. Survey Name: Modern Church Survey	
3. County: St. Louis		4. Address: 2724 Ashby Rd	
5. City: Overland	Vicinity: <input type="checkbox"/>	6. UTM: / /	7. Township/Range/Section: T: R: S:
8. Historic Name (if known): West Overland Bible Church			9. Present/Other name (if known):
10. Ownership: <input checked="" type="checkbox"/> Private <input type="checkbox"/> Public		11. Historic Use (if known): Religious	11. Current Use: Religious

ARCHITECTURAL INFORMATION

12. Category of property: West Overland Bible Church <input checked="" type="checkbox"/> building(s) <input type="checkbox"/> site <input type="checkbox"/> structure <input type="checkbox"/> object		19. Chimney placement:	26. Outbuildings (list, describe in box 26 con't):
13. Architectural style or vernacular type:		20. Structural system:	
14. Plan shape:		21. Ext. wall cladding: Brick	
15. No. of stories: 1		22. Foundation material: Concrete	
16. No. of bays (1 st floor):		23. Basement type:	
17. Roof type: Flat		24. Front Porch type:	
18. Roof material:		25. Acreage (rural): Visible from public road? <input checked="" type="checkbox"/>	27. Changes: <input type="checkbox"/> Addition(s) Date(s): <input type="checkbox"/> Altered Date(s): <input type="checkbox"/> Moved Date(s): <input type="checkbox"/> Other Date(s): Endangered by:
28. Further description of building features and associated resources on continuation page. <input checked="" type="checkbox"/>			

HISTORICAL DATA

29. Construction date: 1956	32. Architect:	35. Previously surveyed? <input type="checkbox"/> Survey name:
30. Significant date/period:	33. Builder:	36. On National Register? <input type="checkbox"/> indiv. <input type="checkbox"/> district Nomination:
31. Area(s) of significance:	34. Original or significant owner:	37. National Register eligible? <input type="checkbox"/> individually eligible <input type="checkbox"/> district potential
38. History and significance on continuation page. <input type="checkbox"/>		
39. Sources of information on continuation page. <input type="checkbox"/>		

OTHER:

40. Current owner/address:	41. Form prepared by (name and organization):	42. Survey date: 2009
		43. Date of revisions:


FOR SHPO USE:

Date entered in inventory:	Level of survey <input type="checkbox"/> reconnaissance <input type="checkbox"/> intensive	Additional research needed? <input type="checkbox"/> yes <input type="checkbox"/> no
National Register Status: <input type="checkbox"/> listed <input type="checkbox"/> in listed district Name: <input type="checkbox"/> pending listing <input type="checkbox"/> eligible (individually) <input type="checkbox"/> eligible (district) <input type="checkbox"/> not eligible <input type="checkbox"/> not determined	Other:	

Location Map:



Site Map/plan (include north arrow):



ADDITIONAL INFORMATION:

26. (con't) Description of Environment and Outbuildings.

28. (con't) Further Description of important architectural features.

Flat-roofed brick box with concrete foundation. Three bays in front with seven double hung windows on the north side. Large wing in rear with a north facing entrance. Eastern most wing has concrete block eastern wall and a brick facade on the north and south walls. The main church is linked to the older section by a low, one story link in two parts (the western part has a higher, flat roof and a decorative wall of diamond patterned concrete blocks.

38. (con't) History and Significance.

39 (con't). Sources of information:

ARCHITECTURAL/HISTORIC INVENTORY FORM

1. Survey No. SLAS043-287		2. Survey Name: Modern Church Survey	
3. County: St. Louis		4. Address: 10515 Decker	
5. City: Overland	Vicinity: <input type="checkbox"/>	6. UTM: / /	7. Township/Range/Section: T: R: S:
8. Historic Name (if known): West Overland Community Church		9. Present/Other name (if known): Radiant Light Assembly	
10. Ownership: <input checked="" type="checkbox"/> Private <input type="checkbox"/> Public		11. Historic Use (if known): Religious	
		11. Current Use: Religious	

ARCHITECTURAL INFORMATION

12. Category of property: <input checked="" type="checkbox"/> building(s) <input type="checkbox"/> site <input type="checkbox"/> structure <input type="checkbox"/> object		19. Chimney placement:	26. Outbuildings (list, describe in box 26 cont):
13. Architectural style or vernacular type:		20. Structural system:	
14. Plan shape: L-shaped		21. Ext. wall cladding: Brick veneer/Vinyl Siding	
15. No. of stories: 1		22. Foundation material:	
16. No. of bays (1 st floor):		23. Basement type:	
17. Roof type: Gable		24. Front Porch type:	
18. Roof material: Composite Shingle		25. Acreage (rural): Visible from public road? <input checked="" type="checkbox"/>	27. Changes: <input type="checkbox"/> Addition(s) Date(s): <input type="checkbox"/> Altered Date(s): <input type="checkbox"/> Moved Date(s): <input type="checkbox"/> Other Date(s): Endangered by:
28. Further description of building features and associated resources on continuation page. <input checked="" type="checkbox"/>			

HISTORICAL DATA

29. Construction date:	32. Architect:	35. Previously surveyed? <input type="checkbox"/> Survey name:
30. Significant date/period:	33. Builder:	36. On National Register? <input type="checkbox"/> indiv. <input type="checkbox"/> district Nomination:
31. Area(s) of significance:	34. Original or significant owner:	37. National Register eligible? <input type="checkbox"/> individually eligible <input type="checkbox"/> district potential
38. History and significance on continuation page. <input type="checkbox"/>		
39. Sources of information on continuation page. <input type="checkbox"/>		


OTHER:

40. Current owner/address:	41. Form prepared by (name and organization):	42. Survey date: 2009
		43. Date of revisions:


FOR SHPO USE:

Date entered in inventory:	Level of survey <input type="checkbox"/> reconnaissance <input type="checkbox"/> intensive	Additional research needed? <input type="checkbox"/> yes <input type="checkbox"/> no
National Register Status: <input type="checkbox"/> listed <input type="checkbox"/> in listed district Name: <input type="checkbox"/> pending listing <input type="checkbox"/> eligible (individually) <input type="checkbox"/> eligible (district) <input type="checkbox"/> not eligible <input type="checkbox"/> not determined	Other:	

Location Map:



Site Map/plan (include north arrow):



ADDITIONAL INFORMATION:

26. (con't) Description of Environment and Outbuildings.

28. (con't) Further Description of important architectural features.

small L-shaped structure with brick veneer on foundation and vinyl siding.

38. (con't) History and Significance.

39 (con't). Sources of information:

ARCHITECTURAL/HISTORIC INVENTORY FORM

1. Survey No. SLAS043-288		2. Survey Name: Modern Church Survey	
3. County: St. Louis		4. Address: 6802 Primrose Ave	
5. City: Pagedale	Vicinity: <input type="checkbox"/>	6. UTM: / /	7. Township/Range/Section: T: R: S:
8. Historic Name (if known): Faith Missionary Baptist Church		9. Present/Other name (if known): National Memorial St. Louis Holy Temple	
10. Ownership: <input checked="" type="checkbox"/> Private <input type="checkbox"/> Public		11. Historic Use (if known): Religious	
		11. Current Use: Religious	

ARCHITECTURAL INFORMATION

12. Category of property: <input checked="" type="checkbox"/> building(s) <input type="checkbox"/> site <input type="checkbox"/> structure <input type="checkbox"/> object		19. Chimney placement:	26. Outbuildings (list, describe in box 26 con't):
13. Architectural style or vernacular type:		20. Structural system:	
14. Plan shape: Rectangular		21. Ext. wall cladding: Brick	
15. No. of stories: 1		22. Foundation material:	
16. No. of bays (1 st floor): 4		23. Basement type:	
17. Roof type: Gable		24. Front Porch type:	
18. Roof material: Composite Shingle		25. Acreage (rural): Visible from public road? <input checked="" type="checkbox"/>	27. Changes: <input type="checkbox"/> Addition(s) Date(s): <input type="checkbox"/> Altered Date(s): <input type="checkbox"/> Moved Date(s): <input type="checkbox"/> Other Date(s): Endangered by:
28. Further description of building features and associated resources on continuation page. <input checked="" type="checkbox"/>			

HISTORICAL DATA

29. Construction date:	32. Architect:	35. Previously surveyed? <input type="checkbox"/> Survey name:
30. Significant date/period:	33. Builder:	36. On National Register? <input type="checkbox"/> indiv. <input type="checkbox"/> district Nomination:
31. Area(s) of significance:	34. Original or significant owner:	37. National Register eligible? <input type="checkbox"/> individually eligible <input type="checkbox"/> district potential
38. History and significance on continuation page. <input type="checkbox"/>		
39. Sources of information on continuation page. <input type="checkbox"/>		


OTHER:

40. Current owner/address:	41. Form prepared by (name and organization):	42. Survey date: 2009
		43. Date of revisions:


FOR SHPO USE:

Date entered in inventory:	Level of survey <input type="checkbox"/> reconnaissance <input type="checkbox"/> intensive	Additional research needed? <input type="checkbox"/> yes <input type="checkbox"/> no
National Register Status: <input type="checkbox"/> listed <input type="checkbox"/> in listed district Name: <input type="checkbox"/> pending listing <input type="checkbox"/> eligible (individually) <input type="checkbox"/> eligible (district) <input type="checkbox"/> not eligible <input type="checkbox"/> not determined	Other:	

Location Map:



Site Map/plan (include north arrow):



ADDITIONAL INFORMATION:

26. (con't) Description of Environment and Outbuildings.

28. (con't) Further Description of important architectural features.

Four bays by three bays rectangle with front gable. Striated brick in stretcher bond. Two wood posts support gabled porch roof over double door entrance.

38. (con't) History and Significance.

39 (con't). Sources of information:

ARCHITECTURAL/HISTORIC INVENTORY FORM

1. Survey No. SLAS043-289		2. Survey Name: Modern Church Survey	
3. County: St. Louis		4. Address: 1425 Ferguson Ave	
5. City: Pagedale	Vicinity: <input type="checkbox"/>	6. UTM: / /	7. Township/Range/Section: T: R: S:
8. Historic Name (if known): Grace Lutheran Church			9. Present/Other name (if known):
10. Ownership: <input checked="" type="checkbox"/> Private <input type="checkbox"/> Public		11. Historic Use (if known): Religious	11. Current Use: Religious

ARCHITECTURAL INFORMATION

12. Category of property: <input checked="" type="checkbox"/> building(s) <input type="checkbox"/> site <input type="checkbox"/> structure <input type="checkbox"/> object	19. Chimney placement:	26. Outbuildings (list, describe in box 26 con't):
13. Architectural style or vernacular type:	20. Structural system:	
14. Plan shape:	21. Ext. wall cladding: Brick	
15. No. of stories: 1	22. Foundation material:	
16. No. of bays (1 st floor):	23. Basement type:	
17. Roof type: Gable	24. Front Porch type:	
18. Roof material:	25. Acreage (rural): Visible from public road? <input checked="" type="checkbox"/>	27. Changes: <input type="checkbox"/> Addition(s) Date(s): <input type="checkbox"/> Altered Date(s): <input type="checkbox"/> Moved Date(s): <input type="checkbox"/> Other Date(s): Endangered by:
28. Further description of building features and associated resources on continuation page. <input checked="" type="checkbox"/>		

HISTORICAL DATA

29. Construction date:	32. Architect: Froese, Maack & Becker	35. Previously surveyed? <input type="checkbox"/> Survey name:
30. Significant date/period:	33. Builder:	36. On National Register? <input type="checkbox"/> indiv. <input type="checkbox"/> district Nomination:
31. Area(s) of significance:	34. Original or significant owner:	37. National Register eligible? <input type="checkbox"/> individually eligible <input type="checkbox"/> district potential
38. History and significance on continuation page. <input type="checkbox"/>		
39. Sources of information on continuation page. <input type="checkbox"/>		

OTHER:



40. Current owner/address:	41. Form prepared by (name and organization):	42. Survey date: 2009
		43. Date of revisions:

FOR SHPO USE:

Date entered in inventory:	Level of survey <input type="checkbox"/> reconnaissance <input type="checkbox"/> intensive	Additional research needed? <input type="checkbox"/> yes <input type="checkbox"/> no
National Register Status: <input type="checkbox"/> listed <input type="checkbox"/> in listed district Name: <input type="checkbox"/> pending listing <input type="checkbox"/> eligible (individually) <input type="checkbox"/> eligible (district) <input type="checkbox"/> not eligible <input type="checkbox"/> not determined	Other:	

Location Map:

Site Map/plan (include north arrow):



ADDITIONAL INFORMATION:

26. (con't) Description of Environment and Outbuildings.

28. (con't) Further Description of important architectural features.

Large, front gabled brick structure with a stone panel running down the center of the east face, with lower wings on south side. Flemish bond construction. The east face of the sanctuary, in the center of the stone panel, has a set of windows divided by a large stone cross. A porte-cochere is on the south side with V-shaped pipe supports, and the main entrance faces the rear of the structure, towards the west. There is a hood over the main entrance, which is a set of double doors with a single door on each side. Above the hood are 12 acroteria blocks, most likely representing the shields of the apostles. The gabled overhang and brackets are of wood. There is a tower in the northwest corner of the sanctuary with a copper pyramidal roof and copper finial. The north side has a one-story projecting tower with a roof. The education wing has 11 bays with a separate entrance, framed by ashlar in a quoining pattern, to the left of the church entrance. The east side of the wing has twelve bays with a double door entrance in the first bay at the basement level.

38. (con't) History and Significance.

39 (con't). Sources of information:

ARCHITECTURAL/HISTORIC INVENTORY FORM

1. Survey No. SLAS043-290		2. Survey Name: Modern Church Survey	
3. County: St. Louis		4. Address: 6520 Joseph Ave	
5. City: Pagedale	Vicinity: <input type="checkbox"/>	6. UTM: / /	7. Township/Range/Section: T: R: S:
8. Historic Name (if known): Pagedale Church of God		9. Present/Other name (if known): True Light Missionary Baptist Church	
10. Ownership: <input checked="" type="checkbox"/> Private <input type="checkbox"/> Public		11. Historic Use (if known): Religious	
		11. Current Use: Religious	

ARCHITECTURAL INFORMATION

12. Category of property: <input checked="" type="checkbox"/> building(s) <input type="checkbox"/> site <input type="checkbox"/> structure <input type="checkbox"/> object		19. Chimney placement:	26. Outbuildings (list, describe in box 26 con't):
13. Architectural style or vernacular type:		20. Structural system:	
14. Plan shape: Rectangular		21. Ext. wall cladding: Brick	
15. No. of stories: 1		22. Foundation material: Concrete	
16. No. of bays (1 st floor): 4		23. Basement type:	
17. Roof type: Gable		24. Front Porch type:	
18. Roof material: Composite Shingle		25. Acreage (rural): Visible from public road? <input checked="" type="checkbox"/>	27. Changes: <input type="checkbox"/> Addition(s) Date(s): <input type="checkbox"/> Altered Date(s): <input type="checkbox"/> Moved Date(s): <input type="checkbox"/> Other Date(s): Endangered by:
28. Further description of building features and associated resources on continuation page. <input checked="" type="checkbox"/>			

HISTORICAL DATA

29. Construction date: 1953	32. Architect:	35. Previously surveyed? <input type="checkbox"/> Survey name:
30. Significant date/period:	33. Builder:	36. On National Register? <input type="checkbox"/> indiv. <input type="checkbox"/> district Nomination:
31. Area(s) of significance:	34. Original or significant owner:	37. National Register eligible? <input type="checkbox"/> individually eligible <input type="checkbox"/> district potential
38. History and significance on continuation page. <input type="checkbox"/>		
39. Sources of information on continuation page. <input type="checkbox"/>		

OTHER:

40. Current owner/address:	41. Form prepared by (name and organization):	42. Survey date: 2009
		43. Date of revisions:


FOR SHPO USE:

Date entered in inventory:	Level of survey <input type="checkbox"/> reconnaissance <input type="checkbox"/> intensive	Additional research needed? <input type="checkbox"/> yes <input type="checkbox"/> no
National Register Status: <input type="checkbox"/> listed <input type="checkbox"/> in listed district Name: <input type="checkbox"/> pending listing <input type="checkbox"/> eligible (individually) <input type="checkbox"/> eligible (district) <input type="checkbox"/> not eligible <input type="checkbox"/> not determined	Other:	

Location Map:



Site Map/plan (include north arrow):



ADDITIONAL INFORMATION:

26. (con't) Description of Environment and Outbuildings.

28. (con't) Further Description of important architectural features.

Four bay red brick structure in American common bond with a soldier course water table. Front gabled roof facing the street. Entrance is on the west side. Rear wing has a separate entrance. The chimney structure is augmented to appear like a tower. Street face has three narrow windows in the center and two narrow windows on each side. Concrete foundation with exposed basement windows. A second cornerstone reads: 5th Missionary Baptist founded in 1868; Rev. Clarence J. Duvall; cornerstone layed July 22, 1979.

38. (con't) History and Significance.

39 (con't). Sources of information:

ARCHITECTURAL/HISTORIC INVENTORY FORM

1. Survey No. SLAS043-291		2. Survey Name: Modern Church Survey	
3. County: St. Louis		4. Address: 6815 Page Ave at Ferguson	
5. City: Pagedale	Vicinity: <input type="checkbox"/>	6. UTM: / /	7. Township/Range/Section: T: R: S:
8. Historic Name (if known): St. Catherine of Sienna Catholic Church		9. Present/Other name (if known): First Baptist Church of Maplewood	
10. Ownership: <input checked="" type="checkbox"/> Private <input type="checkbox"/> Public		11. Historic Use (if known): Religious	
		11. Current Use: Religious	

ARCHITECTURAL INFORMATION

12. Category of property: <input checked="" type="checkbox"/> building(s) <input type="checkbox"/> site <input type="checkbox"/> structure <input type="checkbox"/> object		19. Chimney placement:	26. Outbuildings (list, describe in box 26 cont):
13. Architectural style or vernacular type: <u>Mid-Century Modern</u>		20. Structural system:	
14. Plan shape: <u>Parabola</u>		21. Ext. wall cladding: <u>Brick</u>	
15. No. of stories: <u>1</u>		22. Foundation material: <u> </u>	
16. No. of bays (1 st floor): Irregular		23. Basement type:	
17. Roof type: <u>Flat</u>		24. Front Porch type:	27. Changes: <input checked="" type="checkbox"/> Addition(s) Date(s): <u>1964</u> <input type="checkbox"/> Altered Date(s): <input type="checkbox"/> Moved Date(s): <input type="checkbox"/> Other Date(s): Endangered by:
18. Roof material:		25. Acreage (rural): Visible from public road? <input checked="" type="checkbox"/>	
28. Further description of building features and associated resources on continuation page. <input checked="" type="checkbox"/>			

HISTORICAL DATA

29. Construction date: 1954	32. Architect: Carroll & Dean	35. Previously surveyed? <input type="checkbox"/> Survey name:
30. Significant date/period:	33. Builder: M. J. Lawlor	36. On National Register? <input type="checkbox"/> indiv. <input type="checkbox"/> district Nomination:
31. Area(s) of significance:	34. Original or significant owner:	37. National Register eligible? <input type="checkbox"/> individually eligible <input type="checkbox"/> district potential
38. History and significance on continuation page. <input checked="" type="checkbox"/>		
39. Sources of information on continuation page. <input checked="" type="checkbox"/>		

OTHER:

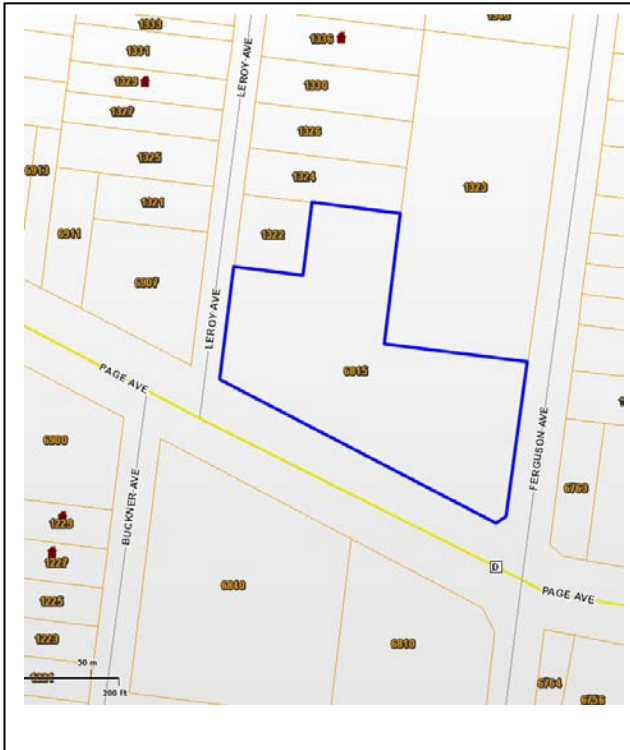
40. Current owner/address: First Baptist Church of Maplewood 6815 Page Ave, 63133	41. Form prepared by (name and organization): Catie Myers, St. Louis County Parks	42. Survey date: 2009
		43. Date of revisions: August 2010

FOR SHPO USE:

Date entered in inventory:	Level of survey <input type="checkbox"/> reconnaissance <input type="checkbox"/> intensive	Additional research needed? <input type="checkbox"/> yes <input type="checkbox"/> no
National Register Status: <input type="checkbox"/> listed <input type="checkbox"/> in listed district Name: <input type="checkbox"/> pending listing <input type="checkbox"/> eligible (individually) <input type="checkbox"/> eligible (district) <input type="checkbox"/> not eligible <input type="checkbox"/> not determined	Other:	

Location Map:

Site Map/plan (include north arrow):



ADDITIONAL INFORMATION:

26. (con't) Description of Environment and Outbuildings.

The 1.93 acre property is located north of Page Avenue between Leroy and Ferguson Avenues. The church sits at the south edge of the property and has paved parking lots on either side. A small, one-story, gabled roof rectory is located to the north of the church.

28. (con't) Further Description of important architectural features.

The parabolic structure has very geometric lines on the exterior, with nearly all facades broken by small, square plain or stained glass windows framed in ashlar (132 windows in total). It is constructed of coral brick in Flemish bond and detailing done in stacked bricks. The main vestibule is on the southwest elevation in a low, one-story, flat-roof extension, which is slightly wider than the parabola shape of the sanctuary. The southwest elevation has two sets of stairs flanking the entries with a flat stacked-brick wall and planter running in between and short, ashlar capped stepped wing walls on the outside of each. The entry doors are divided into three bays by two large, round brick pillars. The western-most portion of the façade extends into a covered walkway, while the eastern-most portion has a semi-circular extension with a grid of small, square windows in alternating rows of ashlar and brick. Extending beyond that is another small vestibule containing a side entrance with a single door facing the southeast. Above the entry is a relief sculpture in Indiana limestone of St. Catherine and a scene on either side of her depicting important events in her life nestled between rows of ashlar framed window openings. The sanctuary space has low side aisles with closely spaced stacked stained glass horizontal windows. Above the side aisles are vertical stained glass windows.

The chancel is at the top of the parabola and the altar is lit by an oval skylight. The lower portion of the southwest wall is of a dark brown, black, and red marble, while the upper portion lets light in through the rows of stained glass windows squares. An inverted triangular painting is located on the wall opposite where the statue of St. Catherine is located on the exterior. The choir is located adjacent to the sanctuary, concealed from the nave by a continuous wooden louver. The recessed Stations of the Cross are of carved wood and polychrome.

38. (con't) History and Significance.

St. Catherine of Sienna (Pagedale), was established in 1909 and the first church building constructed in 1921. In 1913, a school was constructed on site and staffed by the Sisters of Loretto until 1988, when it was demolished. On August 3, 1952, groundbreaking for the present took place, and the church was dedicated on March 28, 1954. Several years after the parish was suppressed, the St. Louis Archdiocese sold property to the First Baptist Church of Maplewood (2004).

From 1930 to the 1950s, the architects Carroll and Dean were a leading firm in the region specializing in work for Catholic institutions. Chester Dean remained in Kansas City, where the two had met, while J. Maurice Carroll opened the office in St. Louis. Their most familiar work in St. Louis is the large Gothic Revival church of St. Mary Magdalene at Manchester and Brentwood, which marks the beginning of the firm's use of modern design in their church architecture. In the 1950s, the firm designed some creative modern churches, including St. Catherine. St. Catherine of Sienna (Pagedale) shows a strong resemblance in terms of materials and shape to the first three modern churches in St. Louis, designed by Joseph Murphy just several years prior. The parabolic shape bears particular resemblance to the Resurrection Church design.

39 (con't). Sources of information:

Benz, Doris and Barbara Ann Windt. *History of Normandy*. St. Louis, MO: 1973.



"Concert Venues." *The St. Louis Chamber Chorus*. Web. 20 June 2010.




[Powers, Rob. "The Beauty of Modernism." *Built St. Louis*. Web. 10 June 2010.](#)

Photographs from *Built St. Louis* website.









ARCHITECTURAL/HISTORIC INVENTORY FORM

1. Survey No. SLAS043-292		2. Survey Name: Modern Church Survey	
3. County: St. Louis		4. Address: 501 N Hills Dr at Sunset Dr	
5. City: Pasadena Park	Vicinity: <input type="checkbox"/>	6. UTM: / /	7. Township/Range/Section: T: R: S:
8. Historic Name (if known): Normandy Presbyterian Church		9. Present/Other name (if known): Living Word Apostolic Church	
10. Ownership: <input checked="" type="checkbox"/> Private <input type="checkbox"/> Public		11. Historic Use (if known): Religious	
		11. Current Use: Religious	

ARCHITECTURAL INFORMATION

12. Category of property: <input checked="" type="checkbox"/> building(s) <input type="checkbox"/> site <input type="checkbox"/> structure <input type="checkbox"/> object		19. Chimney placement:	26. Outbuildings (list, describe in box 26 con't):
13. Architectural style or vernacular type: Romanesque Revival		20. Structural system:	
14. Plan shape:		21. Ext. wall cladding: Brick	
15. No. of stories:		22. Foundation material:	
16. No. of bays (1 st floor):		23. Basement type:	27. Changes: <input type="checkbox"/> Addition(s) Date(s): <input type="checkbox"/> Altered Date(s): <input type="checkbox"/> Moved Date(s): <input type="checkbox"/> Other Date(s): Endangered by:
17. Roof type: Gable		24. Front Porch type:	
18. Roof material: Red tile		25. Acreage (rural): Visible from public road? <input checked="" type="checkbox"/>	
28. Further description of building features and associated resources on continuation page. <input checked="" type="checkbox"/>			

HISTORICAL DATA

29. Construction date: 1927; 1950; 1959		32. Architect:	35. Previously surveyed? <input type="checkbox"/> Survey name:
30. Significant date/period:		33. Builder:	36. On National Register? <input type="checkbox"/> indiv. <input type="checkbox"/> district Nomination:
31. Area(s) of significance:		34. Original or significant owner:	37. National Register eligible? <input type="checkbox"/> individually eligible <input type="checkbox"/> district potential
38. History and significance on continuation page. <input type="checkbox"/>			
39. Sources of information on continuation page. <input type="checkbox"/>			

OTHER:

40. Current owner/address:	41. Form prepared by (name and organization):	42. Survey date: 2009
		43. Date of revisions:


FOR SHPO USE:

Date entered in inventory:	Level of survey <input type="checkbox"/> reconnaissance <input type="checkbox"/> intensive	Additional research needed? <input type="checkbox"/> yes <input type="checkbox"/> no
National Register Status: <input type="checkbox"/> listed <input type="checkbox"/> in listed district Name: <input type="checkbox"/> pending listing <input type="checkbox"/> eligible (individually) <input type="checkbox"/> eligible (district) <input type="checkbox"/> not eligible <input type="checkbox"/> not determined	Other:	

Location Map:



Site Map/plan (include north arrow):



ADDITIONAL INFORMATION:

26. (con't) Description of Environment and Outbuildings.

28. (con't) Further Description of important architectural features.

Sanctuary (1950) is five bays with the main entrance set diagonally in the corner between the church and the original parish hall. The altar is at the east end, and a tower at the west end, with narrow rounded archways. The windows in the nave are straight topped with decorative scalloped lintels. There is a one story flat, red-tiled roof structure with an arcade of five arches on the front porch. It is linked to an education wing (1959) by an arched glass corridor. The education wing is two stories with wall windows on the east and west side and a three bay brick wall to the street.

38. (con't) History and Significance.

39 (con't). Sources of information:

ARCHITECTURAL/HISTORIC INVENTORY FORM

1. Survey No. SLAS043-293		2. Survey Name: Modern Church Survey	
3. County: St. Louis		4. Address: 6220 Bircher at Cedarwood	
5. City: Pine Lawn	Vicinity: <input type="checkbox"/>	6. UTM: / /	7. Township/Range/Section: T: R: S:
8. Historic Name (if known): Bethesda Evangelical Church		9. Present/Other name (if known): Bethesda Lutheran Church	
10. Ownership: <input checked="" type="checkbox"/> Private <input type="checkbox"/> Public		11. Current Use: Religious	

ARCHITECTURAL INFORMATION

12. Category of property: <input checked="" type="checkbox"/> building(s) <input type="checkbox"/> site <input type="checkbox"/> structure <input type="checkbox"/> object		19. Chimney placement:	26. Outbuildings (list, describe in box 26 con't):
13. Architectural style or vernacular type:		20. Structural system:	
14. Plan shape:		21. Ext. wall cladding: Brick	
15. No. of stories:		22. Foundation material:	
16. No. of bays (1 st floor):		23. Basement type:	27. Changes: <input type="checkbox"/> Addition(s) Date(s): <input type="checkbox"/> Altered Date(s): <input type="checkbox"/> Moved Date(s): <input type="checkbox"/> Other Date(s): Endangered by:
17. Roof type: Gable		24. Front Porch type:	
18. Roof material: Composite Shingle		25. Acreage (rural): Visible from public road? <input checked="" type="checkbox"/>	
28. Further description of building features and associated resources on continuation page. <input checked="" type="checkbox"/>			

HISTORICAL DATA

29. Construction date: 1911; 1926(school); 1949; 1963 (school)		32. Architect: Manske (1949); Kromm, Rikimaru, and Johnsen (1963)		35. Previously surveyed? <input type="checkbox"/> Survey name:	
30. Significant date/period:		33. Builder:		36. On National Register? <input type="checkbox"/> indiv. <input type="checkbox"/> district Nomination:	
31. Area(s) of significance:		34. Original or significant owner:		37. National Register eligible? <input type="checkbox"/> individually eligible <input type="checkbox"/> district potential	
38. History and significance on continuation page. <input type="checkbox"/>					
39. Sources of information on continuation page. <input type="checkbox"/>					

OTHER:

40. Current owner/address:		41. Form prepared by (name and organization):		42. Survey date: 2009	
				43. Date of revisions:	


FOR SHPO USE:

Date entered in inventory:		Level of survey <input type="checkbox"/> reconnaissance <input type="checkbox"/> intensive		Additional research needed? <input type="checkbox"/> yes <input type="checkbox"/> no	
National Register Status: <input type="checkbox"/> listed <input type="checkbox"/> in listed district Name: <input type="checkbox"/> pending listing <input type="checkbox"/> eligible (individually) <input type="checkbox"/> eligible (district) <input type="checkbox"/> not eligible <input type="checkbox"/> not determined		Other:			

Location Map:



Site Map/plan (include north arrow):



ADDITIONAL INFORMATION:

26. (con't) Description of Environment and Outbuildings.

28. (con't) Further Description of important architectural features.

Gabled roof with lower gables projecting at both ends. Flemish bond brick pattern repeating every sixth course. There are buttresses with stone trim between the six bays of the main building. Nave windows are rectangular; the basement windows are partially filled with glass blocks. The main entrance is on the south side under a three-story tower that has a narrow, conical copper-clad spire. The church offices extend three bays out from the tower. An education wing was also added.

38. (con't) History and Significance.

39 (con't). Sources of information:

ARCHITECTURAL/HISTORIC INVENTORY FORM

1. Survey No. SLAS043-294		2. Survey Name: Modern Church Survey	
3. County: St. Louis		4. Address: 1107 Linden	
5. City: Richmond Heights	Vicinity: <input type="checkbox"/>	6. UTM: / /	7. Township/Range/Section: T: R: S:
8. Historic Name (if known): Brith Sholom Kneseth Israel Congregation		9. Present/Other name (if known):	
10. Ownership: <input checked="" type="checkbox"/> Private <input type="checkbox"/> Public		11. Historic Use (if known): Religious	11. Current Use: Religious

ARCHITECTURAL INFORMATION

12. Category of property: <input checked="" type="checkbox"/> building(s) <input type="checkbox"/> site <input type="checkbox"/> structure <input type="checkbox"/> object		19. Chimney placement:	26. Outbuildings (list, describe in box 26 con't):
13. Architectural style or vernacular type: Mid-Century Modern		20. Structural system:	
14. Plan shape: Polygonal		21. Ext. wall cladding: Brick/Ceramic Tile	
15. No. of stories: 1		22. Foundation material:	
16. No. of bays (1 st floor): N/A		23. Basement type:	
17. Roof type: Flat		24. Front Porch type:	
18. Roof material:		25. Acreage (rural): Visible from public road? <input type="checkbox"/>	27. Changes: <input type="checkbox"/> Addition(s) Date(s): <input type="checkbox"/> Altered Date(s): <input type="checkbox"/> Moved Date(s): <input type="checkbox"/> Other Date(s): Endangered by:
28. Further description of building features and associated resources on continuation page. <input checked="" type="checkbox"/>			

HISTORICAL DATA

29. Construction date: 1958-60		32. Architect: Helmuth, Obata and Kassabaum; Robert Elkington	35. Previously surveyed? <input type="checkbox"/> Survey name:
30. Significant date/period:		33. Builder: Kenneth Balk Associates	36. On National Register? <input type="checkbox"/> indiv. <input type="checkbox"/> district Nomination:
31. Area(s) of significance:		34. Original or significant owner:	37. National Register eligible? <input type="checkbox"/> individually eligible <input type="checkbox"/> district potential
38. History and significance on continuation page. <input checked="" type="checkbox"/>			
39. Sources of information on continuation page. <input checked="" type="checkbox"/>			

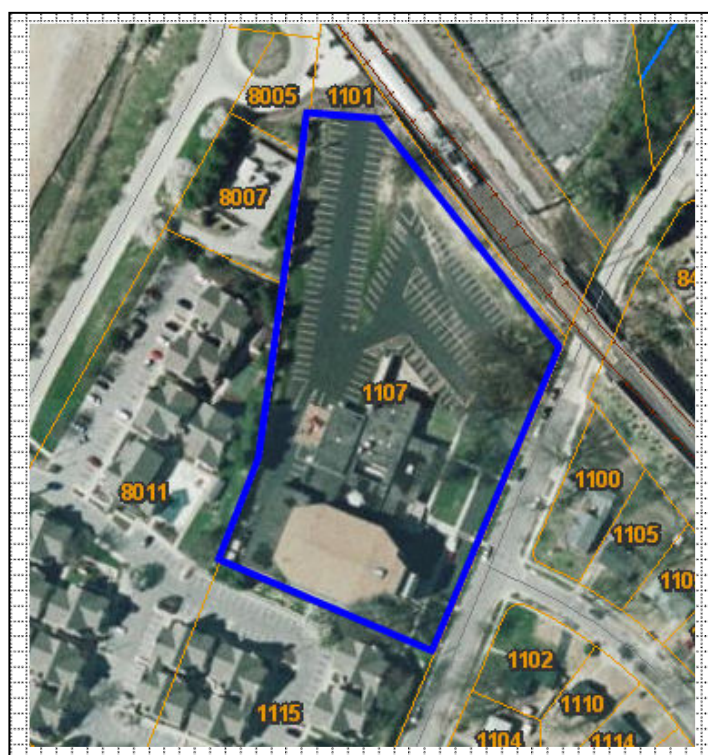
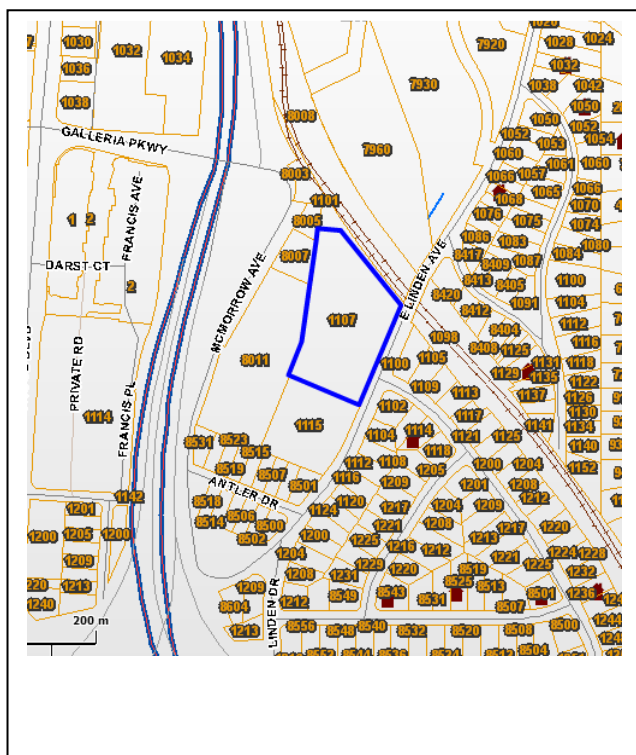
OTHER:

40. Current owner/address: Brith Sholom Kneseth Israel Congregation, 1107 E Linden, 63117		41. Form prepared by (name and organization): Catie Myers, St. Louis County Parks	42. Survey date: 2009
			43. Date of revisions: July 2010

FOR SHPO USE:

Date entered in inventory:	Level of survey <input type="checkbox"/> reconnaissance <input type="checkbox"/> intensive	Additional research needed? <input type="checkbox"/> yes <input type="checkbox"/> no
National Register Status: <input type="checkbox"/> listed <input type="checkbox"/> in listed district Name: <input type="checkbox"/> pending listing <input type="checkbox"/> eligible (individually) <input type="checkbox"/> eligible (district) <input type="checkbox"/> not eligible <input type="checkbox"/> not determined		Other:

Site Map/plan (include north arrow):



26. (con't) Description of Environment and Outbuildings.
The 3.72 acre property is located to the east of Highway 170. It is bordered by apartment complexes to the west and East Linden Avenue to the east. The church sits at the far southern edge of the property, with the school just to the north, and a large parking lot taking up the remainder of the property.

28. (con't) Further Description of important architectural features.

The main sanctuary contains an entry at the ground level on the east elevation surrounded by ashlar. The main sanctuary is cantilevered over the entry. The side walls are windowless and covered with scalloped geometric patterned aqua tiles. The structure is topped with a copper-colored standing seamed parapet. The education wing, to the north of the sanctuary, is called, "Rabbi Jacob R. Mazur Educational Center." It is constructed of coral brick with a flat roof. The panels of windows have white composition spandrels. A one-bay veranda runs along the side at the northeast corner. A four bay trellis is situated over the primary entrance on the south end, facing east, and is located between the sanctuary and education wing. A four-bay wing extends to the north, with the basement set in a moat. The rear of the education wing sits at a ½ story higher elevation with the same detailing. There are two domed skylights; one over the sanctuary, and another, much larger one over the entryway between the sanctuary and education wing.

38. (con't) History and Significance.
Brith Sholom Kneseth Israel Congregation (BSKI) was established under the leadership of Rabbi Benson Skoff in 1960 through the merger of Brith Sholom Congregation in the City of St. Louis and Kneseth Israel Congregation in Clayton. Brith Shalom was founded in 1906 and had been located in a building at 6166 Delmar Boulevard. BSKI is only one of three conservative movement congregations in the St. Louis region. The school, designed by Helmuth, Obata and Kassabaum, was built first, shortly followed by the sanctuary and auditorium, designed by Robert Elkington. In 1994, a renovation of the sanctuary was done by architect Theodore Wofford, with artwork by Ed Boccia.

In 1955, George Hellmuth, Gyo Obata and George Kassabaum formed HOK Architects in St. Louis. All three were graduates of the School of Architecture at Washington University. Hellmuth earned an advanced degree from the Ecole des Beaux Arts in Fontainebleau, France and Obata studied under Eliel Saarinen at the Cranbrook Academy of Art in Michigan. Hellmuth and Obata first worked together under Hellmuth, Yamasaki and Leinweber (HYL), which he later

dissolved in 1955, to design the St. Louis Airport Terminal in 1951. HOK has designed a number of well-known structures throughout the world. Aside from BSKI, HOK designed Temple Israel and Priory Chapel (both in 1962) in St. Louis and the world temple for the Reorganized Church of Jesus Christ of Latter Day Saints in Independence, Missouri. The list of works by HOK is extensive and covers everything from universities, hospitals, museums, airports, and office high-rises to residential developments.

Robert Elkington graduated from Washington University and worked for a number of St. Louis architectural firms before establishing his own firm in 1947. His best known works include Schneithorst's Hofamberg Inn in Ladue and Delmar Gardens nursing homes, as well as private residences and commercial and industrial buildings.

39 (con't). Sources of information:

[Architects File. St. Louis County Parks Department. St. Louis, Missouri.](#)

"Founders." *HOK History + Lore*. HOK. Web. 15 June 2010.

Richmond Heights Business Directory. 1988, pp 75, 77.





ARCHITECTURAL/HISTORIC INVENTORY FORM

1. Survey No. SLAS043-295		2. Survey Name: Modern Church Survey	
3. County: St. Louis		4. Address: 8900 Clayton Rd	
5. City: Richmond Heights	Vicinity: <input type="checkbox"/>	6. UTM: / /	7. Township/Range/Section: T: R: S:
8. Historic Name (if known): Church of the Immacolata		9. Present/Other name (if known):	
10. Ownership: <input checked="" type="checkbox"/> Private <input type="checkbox"/> Public		11. Historic Use (if known): Religious	11. Current Use: Religious

ARCHITECTURAL INFORMATION

12. Category of property: <input checked="" type="checkbox"/> building(s) <input type="checkbox"/> site <input type="checkbox"/> structure <input type="checkbox"/> object	19. Chimney placement:	26. Outbuildings (list, describe in box 26 cont): Large campus of other structures, all of rectangular cut Bedford Stone in broken courses. The rectory is at 8900 Clayton Rd and the education building is at 8910 Clayton. The education building has a slate roof with a newer addition at the east end and is three stories at the rear.
13. Architectural style or vernacular type: Mid-Century Modern	20. Structural system:	
14. Plan shape: Irregular	21. Ext. wall cladding: Bedford Stone	
15. No. of stories: 1	22. Foundation material:	
16. No. of bays (1 st floor):	23. Basement type:	
17. Roof type: Dome	24. Front Porch type:	
18. Roof material: Plastic	25. Acreage (rural): Visible from public road? <input type="checkbox"/>	27. Changes: <input type="checkbox"/> Addition(s) Date(s): <input type="checkbox"/> Altered Date(s): <input type="checkbox"/> Moved Date(s): <input type="checkbox"/> Other Date(s): Endangered by:
28. Further description of building features and associated resources on continuation page. <input checked="" type="checkbox"/>		

HISTORICAL DATA

29. Construction date: 1966-67	32. Architect: Bernard McMahon	35. Previously surveyed? <input type="checkbox"/> Survey name:
30. Significant date/period:	33. Builder: Jones-Kissner Construction Co.	36. On National Register? <input type="checkbox"/> indiv. <input type="checkbox"/> district Nomination:
31. Area(s) of significance:	34. Original or significant owner:	37. National Register eligible? <input type="checkbox"/> individually eligible <input type="checkbox"/> district potential
38. History and significance on continuation page. <input checked="" type="checkbox"/>		
39. Sources of information on continuation page. <input checked="" type="checkbox"/>		

OTHER:

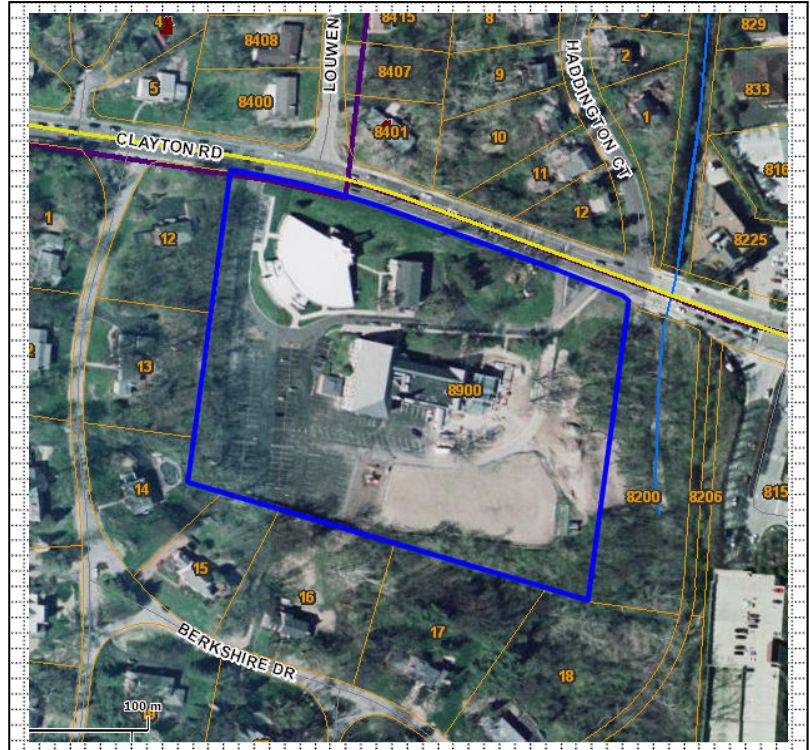
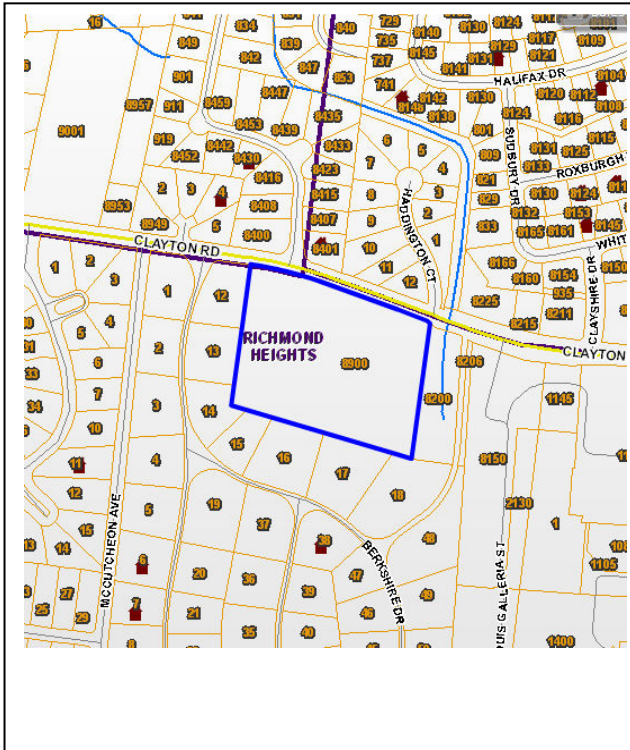
40. Current owner/address: St. L. County Catholic Church Real Estate, 8900 Clayton Rd, 63117	41. Form prepared by (name and organization): Catie Myers, St. Louis County Parks	42. Survey date: 2009
		43. Date of revisions: 8/2010

FOR SHPO USE:

Date entered in inventory:	Level of survey <input type="checkbox"/> reconnaissance <input type="checkbox"/> intensive	Additional research needed? <input type="checkbox"/> yes <input type="checkbox"/> no
National Register Status: <input type="checkbox"/> listed <input type="checkbox"/> in listed district Name: <input type="checkbox"/> pending listing <input type="checkbox"/> eligible (individually) <input type="checkbox"/> eligible (district) <input type="checkbox"/> not eligible <input type="checkbox"/> not determined	Other:	

Location Map:

Site Map/plan (include north arrow):



ADDITIONAL INFORMATION:

26. (con't) Description of Environment and Outbuildings.

The 8.43 acre property is located on the south side of Clayton Road, to the east of Berkshire Drive and the west of the Galleria Shopping Mall. The sanctuary sits in the northwest corner of the property and the education building is in the center. A large parking lot takes up the southern portion of the lot.

28. (con't) Further Description of important architectural features.

The structure is built on a semi-circular pattern with two stepped semicircles creating a vestibule to the northwest. It is constructed of stone arranged in vertical ashlar panels. The roofline is slightly dome-like, rising to the flat sided elevation, with a tower at the apex in the northeast corner. The vestibule has large stained glass windows. There is a circular skylight over the altar with artwork of a crown of thorns. The floor slopes down to the altar and the windows are 1" chunk glass set in concrete, designed by Unique Art Glass Company. A parabola shaped bell tower has three bells in an open-work frame topped by another sculptural cross.

38. (con't) History and Significance.

The congregation of Immacolata parish was founded in October of 1945 and first met in the barn of Firmin V. Deslode Estate under the leadership of John P. Cody. Kindergarten classes started in 1947 at the rectory. In 1947 it was decided to build the church and school structure, but the cornerstone was not actually laid until 1949. The church/school structure was designed by Carroll and Dean, with M.J. Lawlor serving as the contractor. The school, opened in September of 1949, was staffed by St. Joseph of Carondelet and they lived above the classrooms until a convent was built in 1957. Two years later a rectory was added. In 1966, the present sanctuary, designed by Bernard McMahon with Van & Vierser serving as the consulting engineers, was built.

Bernard McMahon graduated from Washington University in the 1930s, and designed a number of commercial and residential buildings, including the Clayton Inn in 1962, the first building to break Clayton's old 3-story regulation. McMahon also designed the first true California Ranch-style house in St. Louis. His early architectural style, as illustrated in his ranch houses, reflect his transition from Art Deco and Streamline Moderne into Mid-Century modern designs. In later years, McMahon became a developer.

The altar mosaics were designed by artist Russell Kraus, in collaboration with The Ravenna Mosaic Company. They were completed and installed in June of 1967. Further collaborations between the artist and company included a mural at

Drury College (1968), the stations of the cross at St. John's Mercy Hospital Chapel (1978), and the Celtic Oratory Chapel mosaics in the National Shrine of the Immaculate Conception in Washington, D.C. Trained at Washington University and the St. Louis School of Fine Arts, Kraus worked in a supervisory capacity for WPA art projects in the thirties and had been with the Army Engineers Map Office during World War II. In addition to his artistic works, Kraus was well-known in St. Louis for his personal residence, which was designed by Frank Lloyd Wright in 1949.

39 (con't). Sources of information:

Catholic Archdiocese of St. Louis Archives.


Powers, Rob. "The Beauty of Modernism." *Built St. Louis*. Web. 10 June 2010.

"Ravenna in St. Louis." *Ravenna Mosaic Company: A Retrospective*. Special Collections, Pius XII Memorial Library, Saint Louis University. Web. Accessed 11 June 2010.

Images from *Built St. Louis* website and the Special Collections, Pius XII Memorial Library, Saint Louis University website.









ARCHITECTURAL/HISTORIC INVENTORY FORM

1. Survey No. SLAS043-296		2. Survey Name: Modern Church Survey	
3. County: St. Louis		4. Address: 1275 Boland Pl	
5. City: Richmond Heights	Vicinity: <input type="checkbox"/>	6. UTM: / /	7. Township/Range/Section: T: R: S:
8. Historic Name (if known): Little Flower Church		9. Present/Other name (if known):	
10. Ownership: <input checked="" type="checkbox"/> Private <input type="checkbox"/> Public		11. Historic Use (if known): Religious	11. Current Use: Religious

ARCHITECTURAL INFORMATION

12. Category of property: <input checked="" type="checkbox"/> building(s) <input type="checkbox"/> site <input type="checkbox"/> structure <input type="checkbox"/> object		19. Chimney placement:	26. Outbuildings (list, describe in box 26 cont): There is a three-story, flat-roofed school to the north of the church with extensive terra cotta around the doorways and windows (built 1928, addition of third story in 1937).
13. Architectural style or vernacular type: Gothic Revival		20. Structural system:	
14. Plan shape: Octagonal with rectangular projections		21. Ext. wall cladding: Ashlar stone/Red brick	
15. No. of stories: 1		22. Foundation material:	
16. No. of bays (1 st floor): Irregular		23. Basement type:	27. Changes: <input type="checkbox"/> Addition(s) Date(s): <input type="checkbox"/> Altered Date(s): <input type="checkbox"/> Moved Date(s): <input type="checkbox"/> Other Date(s): Endangered by:
17. Roof type: Dome		24. Front Porch type: Platform	
18. Roof material: Reinforced Concrete		25. Acreage (rural): Visible from public road? <input type="checkbox"/>	
28. Further description of building features and associated resources on continuation page. <input checked="" type="checkbox"/>			

HISTORICAL DATA

29. Construction date: 1947-1949		32. Architect: Harry I. Hellmuth	35. Previously surveyed? <input type="checkbox"/> Survey name:
30. Significant date/period:		33. Builder:	36. On National Register? <input type="checkbox"/> indiv. <input type="checkbox"/> district Nomination:
31. Area(s) of significance:		34. Original or significant owner:	37. National Register eligible? <input type="checkbox"/> individually eligible <input type="checkbox"/> district potential
38. History and significance on continuation page. <input checked="" type="checkbox"/>			
39. Sources of information on continuation page. <input checked="" type="checkbox"/>			

OTHER:

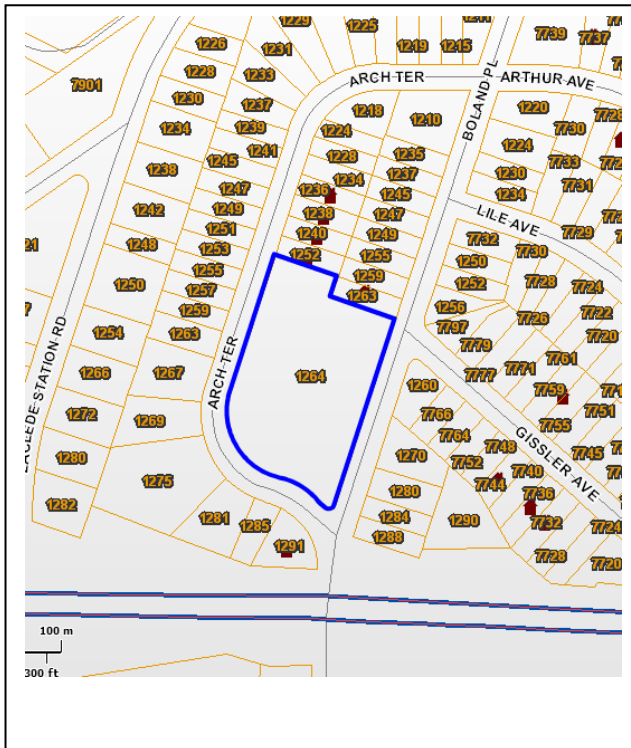
40. Current owner/address: St. Louis County Catholic Church Real Estate, 1264 Arch Ter., 63117		41. Form prepared by (name and organization): Catie Myers, St. Louis County Parks	42. Survey date: 2009
			43. Date of revisions: July 2010

FOR SHPO USE:

Date entered in inventory:	Level of survey <input type="checkbox"/> reconnaissance <input type="checkbox"/> intensive	Additional research needed? <input type="checkbox"/> yes <input type="checkbox"/> no
National Register Status: <input type="checkbox"/> listed <input type="checkbox"/> in listed district Name: <input type="checkbox"/> pending listing <input type="checkbox"/> eligible (individually) <input type="checkbox"/> eligible (district) <input type="checkbox"/> not eligible <input type="checkbox"/> not determined	Other:	

Location Map:

Site Map/plan (include north arrow):



ADDITIONAL INFORMATION:

26. (con't) Description of Environment and Outbuildings.

The 2.07 acre church property is set in a residential area bordered by Boland Place to the east and Arch Terrace curving along the south and west edge, with Highway 40 just to the south. The church sits at the southern end of the property, with the school structure to the northeast and the rectory off to the west. A paved parking area takes up most of the northern half of the property.

28. (con't) Further Description of important architectural features.

The octagonal structure of stone has 15 feet tall walls and a shallow dome roof. The one-story narthex has a parapet topped with squat obelisks and lancet doorways with paneled doors painted red. The parapet has a tall niche above the door. A broad staircase leads to the entry on the east elevation with intricate, custom designed wrought iron railings in S-shapes and curves. The southeast entrance of the sanctuary matches the main entrance. There is a four-bay projection off of the sanctuary with an apse. The dome of the sanctuary is 4 ½ inches thick and made of reinforced concrete with a skylight stretching 25 feet in diameter. On the interior, the dome is supported by eight large stone piers and sixteen smaller stone piers drawn together in a Gothic arch. Off of the aisle encircling the perimeter of the interior of the church are four chapels, four confessionals, a baptistery, sacristy, and cry room. Tradition has dictated the All Souls' Chapel as the chapel for funeral services. The perimeter aisle also contains eight large statues imported from Italy. The marble altar under the skylight sits on a marble floor. Above the altar is a wrought iron baldachino in gold and black.

The red brick rectory, built in 1931, is attached at the rear of the church on the west side. It is flat roofed with projections set at an oblique angle. There is a large frontice piece covered with mottled terracotta with Renaissance details and a recessed entry.

38. (con't) History and Significance.

The property at Boland Place was purchased in 1922 by the Catholic Archdiocese, but the parish was not established until 1925 when Father Joseph Tammany was appointed. A temporary church was built on the present site of the school building and was referred to as "the cardboard cathedral." Early in 1926 the church was named for St. Therese of Lisieux, "the Little Flower," who had recently been canonized.

The school started in 1926 in a two-room structure at the corner of Boland Place and Arch Terrace and was staffed by two Sparkill Dominican sisters from St. Mark's Parish in the City of St. Louis. In 1929 a new church/school building was constructed and the sisters lived in the upper floor of the school until 1942, when a home at 1275 Arch Terrace was

purchased for use as a convent. In 1937, the third floor of the present school building was added. The rectory was built in 1931 at 1264 Arch Terrace.

It was decided that a new church was need, but the property was not deep enough to accommodate a more traditional structure. Exploratory trips to other places took Father Tammany to Royal Oaks, Michigan, where he discovered the prototype for the church in Richmond Heights at the Little Flower Church in that city. Ground was broken in 1946 and the church was dedicated in 1949.

Harry I. Hellmuth began practicing architecture in St. Louis in 1913 with his brother George W. Hellmuth (father of George F. Hellmuth of Hellmuth, Obata and Kassabaum). The firm designed the Missouri monument at the Vicksburg, Mississippi Civil War Battlefield, as well as the Fouke Fur building and the Brown-Regal building. Harry left the firm in 1932 and began his own practice, designing churches and chapels in St. Louis and throughout the Midwest, including chapels for the Bink Sisters and the Good Shepherd Convent. Hellmuth's most prized design was the Little Flower Catholic Church, where his funeral services were held in 1963.

39 (con't). Sources of information:


[Architects File. St. Louis County Parks Department. St. Louis, Missouri.](#)


McDonald, Joellen. "Little Flower Parish: Yesterday, Today, and Tomorrow." *History of Little Flower Church*. Little Flower Catholic Church. Web. May 2010.



[Powers, Rob. "The Beauty of Modernism." *Built St. Louis*. Web. 10 June 2010.](#)



Photographs from *Built St. Louis* website.











ARCHITECTURAL/HISTORIC INVENTORY FORM

1. Survey No. SLAS043-297		2. Survey Name: Modern Church Survey	
3. County: St. Louis		4. Address: 1319 Boland	
5. City: Richmond Heights	Vicinity: <input type="checkbox"/>	6. UTM: / /	7. Township/Range/Section: T: R: S:
8. Historic Name (if known): Luther Memorial Church		9. Present/Other name (if known): Richmond Heights C.O.G.I.C.	
10. Ownership: <input checked="" type="checkbox"/> Private <input type="checkbox"/> Public		11. Historic Use (if known): Religious	11. Current Use: Religious

ARCHITECTURAL INFORMATION

12. Category of property: <input checked="" type="checkbox"/> building(s) <input type="checkbox"/> site <input type="checkbox"/> structure <input type="checkbox"/> object		19. Chimney placement: Rear of Sanctuary	26. Outbuildings (list, describe in box 26 con't): 1-story ranch style house sits at right angle to church at 1325 Boland.
13. Architectural style or vernacular type: Modern		20. Structural system:	
14. Plan shape: Irregular		21. Ext. wall cladding: Brick—mix of orange/ocher	
15. No. of stories: 1		22. Foundation material: Concrete	
16. No. of bays (1 st floor):		23. Basement type:	27. Changes: <input type="checkbox"/> Addition(s) Date(s): <input type="checkbox"/> Altered Date(s): <input type="checkbox"/> Moved Date(s): <input type="checkbox"/> Other Date(s): Endangered by:
17. Roof type: Gable		24. Front Porch type:	
18. Roof material: Shingles		25. Acreage (rural): Visible from public road? <input type="checkbox"/>	
28. Further description of building features and associated resources on continuation page. <input checked="" type="checkbox"/>			

HISTORICAL DATA

29. Construction date: 1961	32. Architect:	35. Previously surveyed? <input type="checkbox"/> Survey name:
30. Significant date/period:	33. Builder:	36. On National Register? <input type="checkbox"/> indiv. <input type="checkbox"/> district Nomination:
31. Area(s) of significance:	34. Original or significant owner:	37. National Register eligible? <input type="checkbox"/> individually eligible <input type="checkbox"/> district potential
38. History and significance on continuation page. <input type="checkbox"/>		
39. Sources of information on continuation page. <input type="checkbox"/>		


OTHER:

40. Current owner/address:	41. Form prepared by (name and organization):	42. Survey date:
		43. Date of revisions:


FOR SHPO USE:

Date entered in inventory:	Level of survey <input type="checkbox"/> reconnaissance <input type="checkbox"/> intensive	Additional research needed? <input type="checkbox"/> yes <input type="checkbox"/> no
National Register Status: <input type="checkbox"/> listed <input type="checkbox"/> in listed district Name: <input type="checkbox"/> pending listing <input type="checkbox"/> eligible (individually) <input type="checkbox"/> eligible (district) <input type="checkbox"/> not eligible <input type="checkbox"/> not determined	Other:	

Location Map:



Site Map/plan (include north arrow):



ADDITIONAL INFORMATION:

26. (con't) Description of Environment and Outbuildings.

28. (con't) Further Description of important architectural features.

The main sanctuary, the original section, is three bays plus a rear entrance. It has a raised concrete basement and a gabled roof to Boland with floor to ceiling stained glass windows and a wooden cross suspended in the front. The tower, a 1 ½ story brick box with a very tall conical copper spire, houses the main entry, which consists of two solid copper doors with an embossed cross pattern. The education wing runs along the south side of the sanctuary. In the south wing the spandrels are two different shades of darker orange brick.

38. (con't) History and Significance.

39 (con't). Sources of information:

ARCHITECTURAL/HISTORIC INVENTORY FORM

1. Survey No. SLAS043-298		2. Survey Name: Modern Church Survey	
3. County: St. Louis		4. Address: 1500 S Hanley	
5. City: Richmond Heights	Vicinity: <input type="checkbox"/>	6. UTM: / /	7. Township/Range/Section: T: R: S:
8. Historic Name (if known): Mount Zion Baptist Church		9. Present/Other name (if known):	
10. Ownership: <input checked="" type="checkbox"/> Private <input type="checkbox"/> Public		11. Historic Use (if known):	11. Current Use:

ARCHITECTURAL INFORMATION

12. Category of property: <input checked="" type="checkbox"/> building(s) <input type="checkbox"/> site <input type="checkbox"/> structure <input type="checkbox"/> object		19. Chimney placement:	26. Outbuildings (list, describe in box 26 con't):
13. Architectural style or vernacular type: Modern		20. Structural system:	
14. Plan shape: Irregular		21. Ext. wall cladding: Brick	
15. No. of stories:		22. Foundation material:	
16. No. of bays (1 st floor):		23. Basement type:	27. Changes: <input checked="" type="checkbox"/> Addition(s) Date(s): 1981 <input type="checkbox"/> Altered Date(s): <input type="checkbox"/> Moved Date(s): <input type="checkbox"/> Other Date(s): Endangered by:
17. Roof type: Flat		24. Front Porch type:	
18. Roof material:		25. Acreage (rural): Visible from public road? <input type="checkbox"/>	
28. Further description of building features and associated resources on continuation page. <input checked="" type="checkbox"/>			

HISTORICAL DATA

29. Construction date: 1958	32. Architect:	35. Previously surveyed? <input type="checkbox"/> Survey name:
30. Significant date/period:	33. Builder:	36. On National Register? <input type="checkbox"/> indiv. <input type="checkbox"/> district Nomination:
31. Area(s) of significance:	34. Original or significant owner:	37. National Register eligible? <input type="checkbox"/> individually eligible <input type="checkbox"/> district potential
38. History and significance on continuation page. <input type="checkbox"/>		
39. Sources of information on continuation page. <input type="checkbox"/>		


OTHER:

40. Current owner/address:	41. Form prepared by (name and organization):	42. Survey date: 2009
		43. Date of revisions:


FOR SHPO USE:

Date entered in inventory:	Level of survey <input type="checkbox"/> reconnaissance <input type="checkbox"/> intensive	Additional research needed? <input type="checkbox"/> yes <input type="checkbox"/> no
National Register Status: <input type="checkbox"/> listed <input type="checkbox"/> in listed district Name: <input type="checkbox"/> pending listing <input type="checkbox"/> eligible (individually) <input type="checkbox"/> eligible (district) <input type="checkbox"/> not eligible <input type="checkbox"/> not determined	Other:	

Location Map:



Site Map/plan (include north arrow):



ADDITIONAL INFORMATION:

26. (con't) Description of Environment and Outbuildings.

28. (con't) Further Description of important architectural features.

The historic wing is in the rear of the church at the northeast corner of the complex. Four rectangular opalescent windows are still visible along the north elevation. A new sanctuary to the south is attached, as well as a two-story, basic brick box addition with a date of 1981 in the cornerstone.

38. (con't) History and Significance.

39 (con't). Sources of information:

ARCHITECTURAL/HISTORIC INVENTORY FORM

1. Survey No. SLAS043-299		2. Survey Name: Modern Church Survey	
3. County: St. Louis		4. Address: 9030 Clayton	
5. City: Richmond Heights	Vicinity: <input type="checkbox"/>	6. UTM: / /	7. Township/Range/Section: T: R: S:
8. Historic Name (if known): Second Baptist Church		9. Present/Other name (if known): Sanctuary of the Beatitudes	
10. Ownership: <input checked="" type="checkbox"/> Private <input type="checkbox"/> Public		11. Historic Use (if known): Religious	11. Current Use: Religious

ARCHITECTURAL INFORMATION

12. Category of property: <input checked="" type="checkbox"/> building(s) <input type="checkbox"/> site <input type="checkbox"/> structure <input type="checkbox"/> object		19. Chimney placement:	26. Outbuildings (list, describe in box 26 cont):
13. Architectural style or vernacular type: Mid-Century Modern		20. Structural system:	
14. Plan shape: Square		21. Ext. wall cladding: Brick / Stone	
15. No. of stories: 1		22. Foundation material:	
16. No. of bays (1 st floor): 6		23. Basement type:	
17. Roof type: Flat		24. Front Porch type:	
18. Roof material:		25. Acreage (rural): Visible from public road? <input type="checkbox"/>	27. Changes: <input checked="" type="checkbox"/> Addition(s) Date(s): 2005 <input type="checkbox"/> Altered Date(s): <input type="checkbox"/> Moved Date(s): <input type="checkbox"/> Other Date(s): Endangered by:
28. Further description of building features and associated resources on continuation page. <input checked="" type="checkbox"/>			

HISTORICAL DATA

29. Construction date: 1955		32. Architect: Frederick Dunn	35. Previously surveyed? <input type="checkbox"/> Survey name:
30. Significant date/period:		33. Builder:	36. On National Register? <input type="checkbox"/> indiv. <input type="checkbox"/> district Nomination:
31. Area(s) of significance:		34. Original or significant owner:	37. National Register eligible? <input type="checkbox"/> individually eligible <input type="checkbox"/> district potential
38. History and significance on continuation page. <input checked="" type="checkbox"/>			
39. Sources of information on continuation page. <input checked="" type="checkbox"/>			

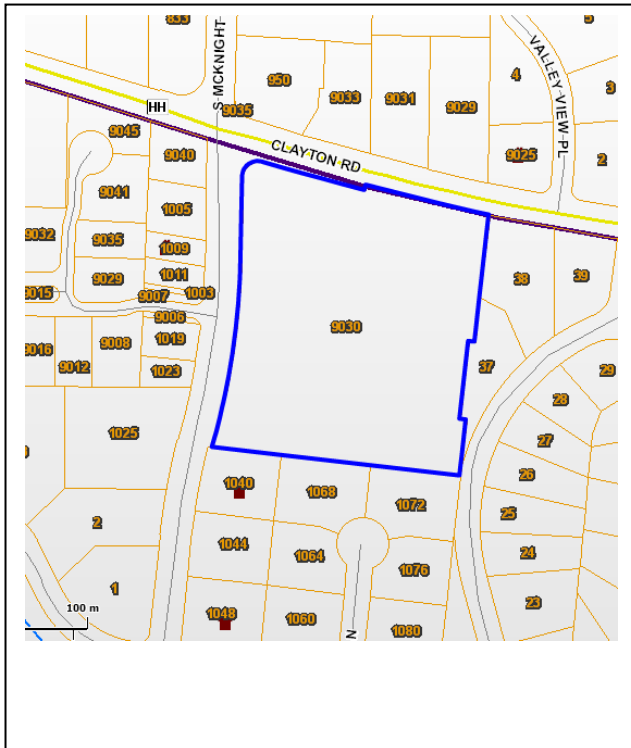
OTHER:

40. Current owner/address: Second Baptist Church 9030 Clayton, 63117		41. Form prepared by (name and organization): Catie Myers, St. Louis County Parks	42. Survey date: 2009
			43. Date of revisions: July 2010

FOR SHPO USE:

Date entered in inventory:	Level of survey <input type="checkbox"/> reconnaissance <input type="checkbox"/> intensive	Additional research needed? <input type="checkbox"/> yes <input type="checkbox"/> no
National Register Status: <input type="checkbox"/> listed <input type="checkbox"/> in listed district Name: <input type="checkbox"/> pending listing <input type="checkbox"/> eligible (individually) <input type="checkbox"/> eligible (district) <input type="checkbox"/> not eligible <input type="checkbox"/> not determined	Other:	

Location Map:



Site Map/plan (include north arrow):



ADDITIONAL INFORMATION:

26. (con't) Description of Environment and Outbuildings.

The 5.6 acre property is bounded by S. McKnight Road to the west, Clayton Road to the north, and residential development to the south and east.

28. (con't) Further Description of important architectural features.

The original structure is a white painted brick box with floor to ceiling windows in five bays. The interior of the structure reflects the simple shape of the exterior, with the exception of the nine Beatitude windows designed by St. Louis artist Siegfried Reinhardt. The ceiling is covered in grid-like, thin wooden beams and the walls are plain, unadorned brick. There was a 2005 addition of a new entryway/narthex in the last bay of the sanctuary and an education wing extending east.

38. (con't) History and Significance.

Second Baptist Church of St. Louis was founded in 1833 but traces its origins to the First Baptist Church founded in 1818. Second Baptist has had five homes, each a notable design of its era. The fourth was the monumental Italian Gothic complex at Kingshighway and Washington built in 1908 and now part of the "Holy Corners" historic district. The present building is, by contrast, so restrained externally as to be almost invisible. Its achievement is its interior, a memorable environment created out of the simplest modern elements, brick, glass, and birch. An education wing was added to the building with a new arched entrance in 2002 when the historic mansion on the property was taken down. The widely admired Gale-Blewett Memorial Odell pipe organ, Opus 164, built in 1879, has followed the church in three buildings.

The nine windows were painted in enamel, rather than pieced, by St. Louis artist Siegfried Reinhardt and executed by Emil Frei. They represent the Sermon on the Mount and the Beatitudes. Associated with these themes are four aspects of Jesus and other biblical images, including Job's sufferings, Paul's conversion, the Good Samaritan, and the parable of the Pharisee and the Publican.


Frederick Dunn (1905-1984), who designed Second Baptist in 1956, was then in the midst of his second architectural career. His first had begun in 1936, when the Minnesota native came to St. Louis to form a partnership with Charles

Nagel, whom he had met at Yale. The work of Nagel & Dunn, which struck contemporaries as daringly modern, was always grounded in traditional styles, particularly late Georgian, and today compares favorably with the best of the post-modern movement. Their most acclaimed work was St. Mark's Episcopal Church (1939) on Clifton Avenue near Nottingham, today designated a St. Louis landmark and considered the first modern church in St. Louis. After serving in the war, Nagel became a successful museum director, while Dunn embraced the International Style, practicing at first on his own and later in partnership with the younger Nolan Stinson; Dunn himself moved to New York in 1963.

39 (con't). Sources of information:

"Concert Venues." The St. Louis Chamber Chorus. Web. 20 June 2010.

"History of the Second Baptist Church of Greater St. Louis." *History*. Second Baptist Church. Web. 24 June 2010.





ARCHITECTURAL/HISTORIC INVENTORY FORM

1. Survey No. SLAS043-300		2. Survey Name: Modern Church Survey	
3. County: St. Louis		4. Address: 9839 Diamond	
5. City: Riverview	Vicinity: <input type="checkbox"/>	6. UTM: / /	7. Township/Range/Section: T: R: S:
8. Historic Name (if known): Berea Evangelical Lutheran Church		9. Present/Other name (if known): Restoration Faith Assembly	
10. Ownership: <input checked="" type="checkbox"/> Private <input type="checkbox"/> Public		11. Historic Use (if known): Religious	
		11. Current Use: Religious	

ARCHITECTURAL INFORMATION

12. Category of property: <input checked="" type="checkbox"/> building(s) <input type="checkbox"/> site <input type="checkbox"/> structure <input type="checkbox"/> object		19. Chimney placement:	26. Outbuildings (list, describe in box 26 con't):
13. Architectural style or vernacular type:		20. Structural system:	
14. Plan shape:		21. Ext. wall cladding: Vinyl Siding	
15. No. of stories: 1		22. Foundation material:	
16. No. of bays (1 st floor):		23. Basement type:	
17. Roof type: Gable		24. Front Porch type:	
18. Roof material: Composite Shingle		25. Acreage (rural): Visible from public road? <input checked="" type="checkbox"/>	27. Changes: <input type="checkbox"/> Addition(s) Date(s): <input type="checkbox"/> Altered Date(s): <input type="checkbox"/> Moved Date(s): <input type="checkbox"/> Other Date(s): Endangered by:
28. Further description of building features and associated resources on continuation page. <input checked="" type="checkbox"/>			

HISTORICAL DATA

29. Construction date:	32. Architect:	35. Previously surveyed? <input type="checkbox"/> Survey name:
30. Significant date/period:	33. Builder:	36. On National Register? <input type="checkbox"/> indiv. <input type="checkbox"/> district Nomination:
31. Area(s) of significance:	34. Original or significant owner:	37. National Register eligible? <input type="checkbox"/> individually eligible <input type="checkbox"/> district potential
38. History and significance on continuation page. <input type="checkbox"/>		
39. Sources of information on continuation page. <input type="checkbox"/>		


OTHER:

40. Current owner/address:	41. Form prepared by (name and organization):	42. Survey date: 2009
		43. Date of revisions:


FOR SHPO USE:

Date entered in inventory:	Level of survey <input type="checkbox"/> reconnaissance <input type="checkbox"/> intensive	Additional research needed? <input type="checkbox"/> yes <input type="checkbox"/> no
National Register Status: <input type="checkbox"/> listed <input type="checkbox"/> in listed district Name: <input type="checkbox"/> pending listing <input type="checkbox"/> eligible (individually) <input type="checkbox"/> eligible (district) <input type="checkbox"/> not eligible <input type="checkbox"/> not determined	Other:	

Location Map:



Site Map/plan (include north arrow):



ADDITIONAL INFORMATION:

26. (con't) Description of Environment and Outbuildings.

28. (con't) Further Description of important architectural features.

Frame building with vinyl siding. Irregular shape with an addition facing the street. Gables projecting both north and south. No windows (probably covered by the siding)

38. (con't) History and Significance.

39 (con't). Sources of information:

ARCHITECTURAL/HISTORIC INVENTORY FORM

1. Survey No. SLAS043-301		2. Survey Name: Modern Church Survey	
3. County: St. Louis		4. Address: 9915 Diamond	
5. City: Riverview	Vicinity: <input type="checkbox"/>	6. UTM: / /	7. Township/Range/Section: T: R: S:
8. Historic Name (if known): Berea Evangelical Lutheran Church		9. Present/Other name (if known): North County Church of Christ	
10. Ownership: <input checked="" type="checkbox"/> Private <input type="checkbox"/> Public		11. Current Use: Religious	

ARCHITECTURAL INFORMATION

12. Category of property: <input checked="" type="checkbox"/> building(s) <input type="checkbox"/> site <input type="checkbox"/> structure <input type="checkbox"/> object		19. Chimney placement:	26. Outbuildings (list, describe in box 26 con't):
13. Architectural style or vernacular type:		20. Structural system:	
14. Plan shape:		21. Ext. wall cladding: Brick	
15. No. of stories: 1		22. Foundation material:	
16. No. of bays (1 st floor):		23. Basement type:	
17. Roof type: Gable		24. Front Porch type:	
18. Roof material: Composite Shingle		25. Acreage (rural): Visible from public road? <input checked="" type="checkbox"/>	27. Changes: <input type="checkbox"/> Addition(s) Date(s): <input type="checkbox"/> Altered Date(s): <input type="checkbox"/> Moved Date(s): <input type="checkbox"/> Other Date(s): Endangered by:
28. Further description of building features and associated resources on continuation page. <input checked="" type="checkbox"/>			

HISTORICAL DATA

29. Construction date: 1948		32. Architect:	35. Previously surveyed? <input type="checkbox"/> Survey name:
30. Significant date/period:		33. Builder:	36. On National Register? <input type="checkbox"/> indiv. <input type="checkbox"/> district Nomination:
31. Area(s) of significance:		34. Original or significant owner:	37. National Register eligible? <input type="checkbox"/> individually eligible <input type="checkbox"/> district potential
38. History and significance on continuation page. <input type="checkbox"/>			
39. Sources of information on continuation page. <input type="checkbox"/>			

OTHER:

40. Current owner/address:	41. Form prepared by (name and organization):	42. Survey date: 2009
		43. Date of revisions:


FOR SHPO USE:

Date entered in inventory:	Level of survey <input type="checkbox"/> reconnaissance <input type="checkbox"/> intensive	Additional research needed? <input type="checkbox"/> yes <input type="checkbox"/> no
National Register Status: <input type="checkbox"/> listed <input type="checkbox"/> in listed district Name: <input type="checkbox"/> pending listing <input type="checkbox"/> eligible (individually) <input type="checkbox"/> eligible (district) <input type="checkbox"/> not eligible <input type="checkbox"/> not determined		

Location Map:



Site Map/plan (include north arrow):



ADDITIONAL INFORMATION:

26. (con't) Description of Environment and Outbuildings.

28. (con't) Further Description of important architectural features.

Dark red brick, front-gabled structure with three narrow windows above the double door entryway. There is a newer one-story porch in front of the entryway that connects with a covered walkway that extends to the education building to the west. It is five bays deep, and the south side has a side entrance under a gabled wing. The education building is a curtain wall with blue enameled spandrels. The grounds are lined with trees. The original congregation was at 9839 Diamond.

38. (con't) History and Significance.

39 (con't). Sources of information:

ARCHITECTURAL/HISTORIC INVENTORY FORM

1. Survey No. SLAS043-302		2. Survey Name: Modern Church Survey	
3. County: St. Louis		4. Address: 520 Chambers Rd	
5. City: Riverview	Vicinity: <input type="checkbox"/>	6. UTM: / /	7. Township/Range/Section: T: R: S:
8. Historic Name (if known): Jehovah's Witnesses of Kingdom Hall		9. Present/Other name (if known): Pavilion of Praise Christian Church	
10. Ownership: <input checked="" type="checkbox"/> Private <input type="checkbox"/> Public		11. Historic Use (if known): Religious	
		11. Current Use: Religious	

ARCHITECTURAL INFORMATION

12. Category of property: <input checked="" type="checkbox"/> building(s) <input type="checkbox"/> site <input type="checkbox"/> structure <input type="checkbox"/> object		19. Chimney placement:	26. Outbuildings (list, describe in box 26 con't):
13. Architectural style or vernacular type:		20. Structural system:	
14. Plan shape:		21. Ext. wall cladding: Composition stone	
15. No. of stories: 1		22. Foundation material: Concrete	
16. No. of bays (1 st floor): 6		23. Basement type:	
17. Roof type: Gable		24. Front Porch type:	
18. Roof material: Composite Shingle		25. Acreage (rural): Visible from public road? <input checked="" type="checkbox"/>	27. Changes: <input type="checkbox"/> Addition(s) Date(s): <input type="checkbox"/> Altered Date(s): <input type="checkbox"/> Moved Date(s): <input type="checkbox"/> Other Date(s): Endangered by:
28. Further description of building features and associated resources on continuation page. <input checked="" type="checkbox"/>			

HISTORICAL DATA

29. Construction date:	32. Architect:	35. Previously surveyed? <input type="checkbox"/> Survey name:
30. Significant date/period:	33. Builder:	36. On National Register? <input type="checkbox"/> indiv. <input type="checkbox"/> district Nomination:
31. Area(s) of significance:	34. Original or significant owner:	37. National Register eligible? <input type="checkbox"/> individually eligible <input type="checkbox"/> district potential
38. History and significance on continuation page. <input type="checkbox"/>		
39. Sources of information on continuation page. <input type="checkbox"/>		


OTHER:

40. Current owner/address:	41. Form prepared by (name and organization):	42. Survey date: 2009
		43. Date of revisions:


FOR SHPO USE:

Date entered in inventory:	Level of survey <input type="checkbox"/> reconnaissance <input type="checkbox"/> intensive	Additional research needed? <input type="checkbox"/> yes <input type="checkbox"/> no
National Register Status: <input type="checkbox"/> listed <input type="checkbox"/> in listed district Name: <input type="checkbox"/> pending listing <input type="checkbox"/> eligible (individually) <input type="checkbox"/> eligible (district) <input type="checkbox"/> not eligible <input type="checkbox"/> not determined	Other:	

Location Map:



Site Map/plan (include north arrow):



ADDITIONAL INFORMATION:

26. (con't) Description of Environment and Outbuildings.

28. (con't) Further Description of important architectural features.

Composition stone facing over short front wing and rising to window sills of the east and west wings. Concrete basement painted white. Basement entry from parking lot in rear. Six bays wide.

38. (con't) History and Significance.

39 (con't). Sources of information:

ARCHITECTURAL/HISTORIC INVENTORY FORM

1. Survey No. SLAS043-303		2. Survey Name: Modern Church Survey	
3. County: St. Louis		4. Address: 9713 Diamond	
5. City: Riverview	Vicinity: <input type="checkbox"/>	6. UTM: / /	7. Township/Range/Section: T: R: S:
8. Historic Name (if known): Riverview Gardens Assembly of God Church		9. Present/Other name (if known): Christ Embassy Church International Assemblies of God	
10. Ownership: <input checked="" type="checkbox"/> Private <input type="checkbox"/> Public		11. Current Use: Religious	

ARCHITECTURAL INFORMATION

12. Category of property: <input checked="" type="checkbox"/> building(s) <input type="checkbox"/> site <input type="checkbox"/> structure <input type="checkbox"/> object		19. Chimney placement:	26. Outbuildings (list, describe in box 26 con't):
13. Architectural style or vernacular type:		20. Structural system:	
14. Plan shape: Rectangular		21. Ext. wall cladding: Brick	
15. No. of stories: 1		22. Foundation material:	
16. No. of bays (1 st floor): 4		23. Basement type:	
17. Roof type: Gable		24. Front Porch type:	
18. Roof material: Composite Shingle		25. Acreage (rural): Visible from public road? <input checked="" type="checkbox"/>	27. Changes: <input type="checkbox"/> Addition(s) Date(s): <input type="checkbox"/> Altered Date(s): <input type="checkbox"/> Moved Date(s): <input type="checkbox"/> Other Date(s): Endangered by:
28. Further description of building features and associated resources on continuation page. <input checked="" type="checkbox"/>			

HISTORICAL DATA

29. Construction date:	32. Architect:	35. Previously surveyed? <input type="checkbox"/> Survey name:
30. Significant date/period:	33. Builder:	36. On National Register? <input type="checkbox"/> indiv. <input type="checkbox"/> district Nomination:
31. Area(s) of significance:	34. Original or significant owner:	37. National Register eligible? <input type="checkbox"/> individually eligible <input type="checkbox"/> district potential
38. History and significance on continuation page. <input type="checkbox"/>		
39. Sources of information on continuation page. <input type="checkbox"/>		

OTHER:

40. Current owner/address:	41. Form prepared by (name and organization):	42. Survey date: 2009
		43. Date of revisions:


FOR SHPO USE:

Date entered in inventory:	Level of survey <input type="checkbox"/> reconnaissance <input type="checkbox"/> intensive	Additional research needed? <input type="checkbox"/> yes <input type="checkbox"/> no
National Register Status: <input type="checkbox"/> listed <input type="checkbox"/> in listed district Name: <input type="checkbox"/> pending listing <input type="checkbox"/> eligible (individually) <input type="checkbox"/> eligible (district) <input type="checkbox"/> not eligible <input type="checkbox"/> not determined	Other:	

Location Map:



Site Map/plan (include north arrow):



ADDITIONAL INFORMATION:

26. (con't) Description of Environment and Outbuildings.

28. (con't) Further Description of important architectural features.

Basic box structure of yellowish brick. Four bays deep with a shed roof dormer addition in rear and a sharply gabled vestibule in front. The double door entry in front is sheltered by a corrugated metal and wrought iron porch.

38. (con't) History and Significance.

39 (con't). Sources of information:

ARCHITECTURAL/HISTORIC INVENTORY FORM

1. Survey No. SLAS043-304		2. Survey Name: Modern Church Survey	
3. County: St. Louis		4. Address: 10045 Jeffrey Dr	
5. City: Riverview	Vicinity: <input type="checkbox"/>	6. UTM: / /	7. Township/Range/Section: T: R: S:
8. Historic Name (if known): Riverview Gardens Baptist Church		9. Present/Other name (if known):	
10. Ownership: <input checked="" type="checkbox"/> Private <input type="checkbox"/> Public		11. Historic Use (if known): Religious	11. Current Use: Religious

ARCHITECTURAL INFORMATION

12. Category of property: <input checked="" type="checkbox"/> building(s) <input type="checkbox"/> site <input type="checkbox"/> structure <input type="checkbox"/> object		19. Chimney placement:	26. Outbuildings (list, describe in box 26 con't):
13. Architectural style or vernacular type: Colonial Revival		20. Structural system:	
14. Plan shape:		21. Ext. wall cladding: Brick	
15. No. of stories:		22. Foundation material: Concrete/brick	
16. No. of bays (1 st floor):		23. Basement type:	
17. Roof type: Gable		24. Front Porch type:	27. Changes: <input type="checkbox"/> Addition(s) Date(s): <input type="checkbox"/> Altered Date(s): <input type="checkbox"/> Moved Date(s): <input type="checkbox"/> Other Date(s): Endangered by:
18. Roof material: Composite Shingle		25. Acreage (rural): Visible from public road? <input checked="" type="checkbox"/>	
28. Further description of building features and associated resources on continuation page. <input checked="" type="checkbox"/>			

HISTORICAL DATA

29. Construction date: 1939; 1951; 1965		32. Architect:	35. Previously surveyed? <input type="checkbox"/> Survey name:
30. Significant date/period:		33. Builder:	36. On National Register? <input type="checkbox"/> indiv. <input type="checkbox"/> district Nomination:
31. Area(s) of significance:		34. Original or significant owner:	37. National Register eligible? <input type="checkbox"/> individually eligible <input type="checkbox"/> district potential
38. History and significance on continuation page. <input type="checkbox"/>			
39. Sources of information on continuation page. <input type="checkbox"/>			


OTHER:

40. Current owner/address:	41. Form prepared by (name and organization):	42. Survey date: 2009
		43. Date of revisions:


FOR SHPO USE:

Date entered in inventory:	Level of survey <input type="checkbox"/> reconnaissance <input type="checkbox"/> intensive	Additional research needed? <input type="checkbox"/> yes <input type="checkbox"/> no
National Register Status: <input type="checkbox"/> listed <input type="checkbox"/> in listed district Name: <input type="checkbox"/> pending listing <input type="checkbox"/> eligible (individually) <input type="checkbox"/> eligible (district) <input type="checkbox"/> not eligible <input type="checkbox"/> not determined		
Other:		

Location Map:



Site Map/plan (include north arrow):



ADDITIONAL INFORMATION:

26. (con't) Description of Environment and Outbuildings.

28. (con't) Further Description of important architectural features.

Red brick three wing structure in Colonial Revival style. The original church (1939) has a four column portico and a door flanking each side of the front face. It is 9 bays deep with more modern stained glass set in concrete aggregate windows in each bay. The raised basement is part concrete and part brick. The 1951 education wing serves as a link between the original sanctuary and the new structure, and is a one story, eight bay wing with the 8 bays facing the street. The 1965 sanctuary is two stories in appearance with a four column portico and pedimented double door entry. It is 11 bays deep and has a raised basement.

38. (con't) History and Significance.

39 (con't). Sources of information:

ARCHITECTURAL/HISTORIC INVENTORY FORM

1. Survey No. SLAS043-305		2. Survey Name: Modern Church Survey	
3. County: St. Louis		4. Address: 10014 Diamond at Chambers	
5. City: Riverview	Vicinity: <input type="checkbox"/>	6. UTM: / /	7. Township/Range/Section: T: R: S:
8. Historic Name (if known): St. Catherine's Catholic Church		9. Present/Other name (if known): Zion Travelers Missionary Baptist	
10. Ownership: <input checked="" type="checkbox"/> Private <input type="checkbox"/> Public		11. Current Use: Religious	

ARCHITECTURAL INFORMATION

12. Category of property: <input checked="" type="checkbox"/> building(s) <input type="checkbox"/> site <input type="checkbox"/> structure <input type="checkbox"/> object		19. Chimney placement:	26. Outbuildings (list, describe in box 26 con't):
13. Architectural style or vernacular type: Mid-Century Modern		20. Structural system:	
14. Plan shape: Fan-shaped		21. Ext. wall cladding: Brick	
15. No. of stories: 1		22. Foundation material:	
16. No. of bays (1 st floor):		23. Basement type:	
17. Roof type: Flat		24. Front Porch type:	
18. Roof material:		25. Acreage (rural): Visible from public road? <input checked="" type="checkbox"/>	27. Changes: <input checked="" type="checkbox"/> Addition(s) Date(s): 1950; 1965 <input type="checkbox"/> Altered Date(s): <input type="checkbox"/> Moved Date(s): <input type="checkbox"/> Other Date(s): Endangered by:
28. Further description of building features and associated resources on continuation page. <input checked="" type="checkbox"/>			

HISTORICAL DATA

29. Construction date: 1957	32. Architect: Leo A. Daly Co.	35. Previously surveyed? <input type="checkbox"/> Survey name:
30. Significant date/period:	33. Builder: Hankins Construction Co.	36. On National Register? <input type="checkbox"/> indiv. <input type="checkbox"/> district Nomination:
31. Area(s) of significance:	34. Original or significant owner:	37. National Register eligible? <input type="checkbox"/> individually eligible <input type="checkbox"/> district potential
38. History and significance on continuation page. <input checked="" type="checkbox"/>		
39. Sources of information on continuation page. <input checked="" type="checkbox"/>		

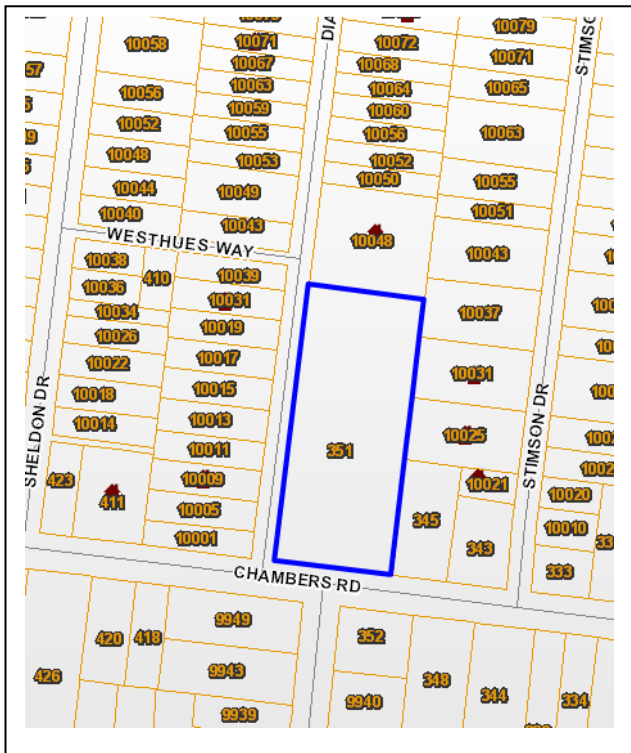
OTHER:

40. Current owner/address: Zion Travelers Baptist Church 351 Chambers Rd, 63137	41. Form prepared by (name and organization): Catie Myers, St. Louis County Parks	42. Survey date: 2009
		43. Date of revisions: 8/2010

FOR SHPO USE:

Date entered in inventory:	Level of survey <input type="checkbox"/> reconnaissance <input type="checkbox"/> intensive	Additional research needed? <input type="checkbox"/> yes <input type="checkbox"/> no
National Register Status: <input type="checkbox"/> listed <input type="checkbox"/> in listed district Name: <input type="checkbox"/> pending listing <input type="checkbox"/> eligible (individually) <input type="checkbox"/> eligible (district) <input type="checkbox"/> not eligible <input type="checkbox"/> not determined	Other:	

Location Map:



Site Map/plan (include north arrow):



ADDITIONAL INFORMATION:

26. (con't) Description of Environment and Outbuildings.

The church sits at the southern end of the two acre property at the corner of Chambers and Diamond Roads. To the north of the church is the education building and rectory. A large paved parking lot is located between the structures. The property is located in a residential area.

28. (con't) Further Description of important architectural features.

Brick polygonal structure in appearance in front, and flat wall in rear, forming a wheel or semi-circular fan shape. The vestibule and aisle sections are shorter than the sanctuary, and the vestibule has clerestory windows. There is an entrance with a stained glass transom at the northwest corner. A large, modern designed rectangular free standing metal bell tower sits at an angle to the vestibule. A free standing school structure and rectory are to the north of the church structure at 10024 Diamond.

38. (con't) History and Significance.

St. Catherine of Alexandria Catholic Church was established in 1921. The current structure (built in 1957) was the parish's second church located on the property at Chambers and Diamond Roads. The original church/school structure was built in 1921 and the school, which opened in 1922, was staffed by Oldenburg Franciscan Sisters. In 1950, A. F. & Arthur Stauder designed alterations and an addition for the existing school building. When it was decided the congregation needed a new church, the Leo A. Daly Company was authorized to start drawing up plans for a new building in 1956. The new church contained windows designed by Century Art Glass Company, with a bid of \$7.00/square foot. In 1964, a new school building was constructed to the designs of Daly Company with H. Kissel's Sons as contractor. The Rev. Francis J. Hollander served as pastor of the parish from 1951 through 1966.

In 2005, when the parish closed and was purchased by Zion Travelers Missionary Baptist Church, the members of St. Catherine were invited to join Holy Name of Jesus in Bissell Hills.

Leo A. Daly Associates was formed in 1915 by Leo Daly, Sr. The firm's initial work was based in Omaha, Nebraska, but quickly grew into an international architectural firm under Leo A. Daly, Jr. and Daly, III. Daly's diverse portfolio included a number of Catholic churches and schools across the nation. Aside from St. Catherine's, the firm also designed

St. Rita's Catholic Church in Vinita Park (1952), St. Louis University's Pope Pius XII Library (1955), Maryknoll Seminary in Chesterfield (1959), St. Ferdinand's Church in Florissant (1960), and Corpus Christi Church in Jennings (1967).

39 (con't). Sources of information:

Catholic Archdiocese of St. Louis Archives.

"St. Catherine of Alexandria – Riverview." *Archdiocesan Archives*. Archdiocese of St. Louis. Web. 29 June 2010.



ARCHITECTURAL/HISTORIC INVENTORY FORM

1. Survey No. SLAS043-306		2. Survey Name: Modern Church Survey	
3. County: St. Louis		4. Address: 2501 Rockford at Golden Gate	
5. City: Rock Hill	Vicinity: <input type="checkbox"/>	6. UTM: / /	7. Township/Range/Section: T: R: S:
8. Historic Name (if known): Marshall Heights Baptist Church		9. Present/Other name (if known): Clayton Community Church	
10. Ownership: <input checked="" type="checkbox"/> Private <input type="checkbox"/> Public		11. Historic Use (if known):	
		11. Current Use:	

ARCHITECTURAL INFORMATION

12. Category of property: <input checked="" type="checkbox"/> building(s) <input type="checkbox"/> site <input type="checkbox"/> structure <input type="checkbox"/> object		19. Chimney placement:	26. Outbuildings (list, describe in box 26 cont): There is a partly sandstone ranch-style residence with a hipped roof.
13. Architectural style or vernacular type: Modern		20. Structural system:	
14. Plan shape:		21. Ext. wall cladding: Stucco/Concrete	
15. No. of stories: 1		22. Foundation material:	
16. No. of bays (1 st floor):		23. Basement type:	27. Changes: <input type="checkbox"/> Addition(s) Date(s): <input type="checkbox"/> Altered Date(s): <input type="checkbox"/> Moved Date(s): <input type="checkbox"/> Other Date(s): Endangered by:
17. Roof type: Gable		24. Front Porch type:	
18. Roof material:		25. Acreage (rural): Visible from public road? <input type="checkbox"/>	
28. Further description of building features and associated resources on continuation page. <input checked="" type="checkbox"/>			

HISTORICAL DATA

29. Construction date: 1930; 1967		32. Architect:	35. Previously surveyed? <input type="checkbox"/> Survey name:
30. Significant date/period:		33. Builder:	36. On National Register? <input type="checkbox"/> indiv. <input type="checkbox"/> district Nomination:
31. Area(s) of significance:		34. Original or significant owner:	37. National Register eligible? <input type="checkbox"/> individually eligible <input type="checkbox"/> district potential
38. History and significance on continuation page. <input type="checkbox"/>			
39. Sources of information on continuation page. <input checked="" type="checkbox"/>			

OTHER:

40. Current owner/address:	41. Form prepared by (name and organization):	42. Survey date: 2009
		43. Date of revisions:


FOR SHPO USE:

Date entered in inventory:	Level of survey <input type="checkbox"/> reconnaissance <input type="checkbox"/> intensive	Additional research needed? <input type="checkbox"/> yes <input type="checkbox"/> no
National Register Status: <input type="checkbox"/> listed <input type="checkbox"/> in listed district Name: <input type="checkbox"/> pending listing <input type="checkbox"/> eligible (individually) <input type="checkbox"/> eligible (district) <input type="checkbox"/> not eligible <input type="checkbox"/> not determined		
Other:		

Location Map:



Site Map/plan (include north arrow):



ADDITIONAL INFORMATION:

26. (con't) Description of Environment and Outbuildings.

28. (con't) Further Description of important architectural features.

Structure has been greatly altered. Multiple low front gabled structure constructed of stucco with tan-painted concrete block buttresses. The windows are rectangular, but all of the stained glass windows are lancet. There is a large, flat roof rectangular education wing that has groups of three narrow fixed pane windows with vertical wood slats forming spandrels. There is an entry on the west elevation and the south side of the main church, set back from the street. The education wing is constructed of soft, dark orange brick with recessed mortar joints.

38. (con't) History and Significance.

39 (con't). Sources of information:

Church's website: <http://claytoncommunitychurch.com/>



ARCHITECTURAL/HISTORIC INVENTORY FORM

1. Survey No. SLAS043-307		2. Survey Name: Modern Church Survey	
3. County: St. Louis		4. Address: 4849 S Lindbergh Blvd at Roxanna Dr	
5. City: Sappington	Vicinity: <input type="checkbox"/>	6. UTM: / /	7. Township/Range/Section: T: R: S:
8. Historic Name (if known): Apostolic Christian Church		9. Present/Other name (if known): Life in Christ Outreach Center	
10. Ownership: <input checked="" type="checkbox"/> Private <input type="checkbox"/> Public		11. Historic Use (if known): Religious	
		11. Current Use: Religious	

ARCHITECTURAL INFORMATION

12. Category of property: <input checked="" type="checkbox"/> building(s) <input type="checkbox"/> site <input type="checkbox"/> structure <input type="checkbox"/> object		19. Chimney placement:	26. Outbuildings (list, describe in box 26 con't):
13. Architectural style or vernacular type:		20. Structural system:	
14. Plan shape: A-frame		21. Ext. wall cladding:	
15. No. of stories: 1		22. Foundation material:	
16. No. of bays (1 st floor):		23. Basement type:	
17. Roof type: Gable		24. Front Porch type:	
18. Roof material: Composite Shingle		25. Acreage (rural): Visible from public road? <input checked="" type="checkbox"/>	27. Changes: <input type="checkbox"/> Addition(s) Date(s): <input type="checkbox"/> Altered Date(s): <input type="checkbox"/> Moved Date(s): <input type="checkbox"/> Other Date(s): Endangered by:
28. Further description of building features and associated resources on continuation page. <input checked="" type="checkbox"/>			

HISTORICAL DATA

29. Construction date:	32. Architect:	35. Previously surveyed? <input type="checkbox"/> Survey name:
30. Significant date/period:	33. Builder:	36. On National Register? <input type="checkbox"/> indiv. <input type="checkbox"/> district Nomination:
31. Area(s) of significance:	34. Original or significant owner:	37. National Register eligible? <input type="checkbox"/> individually eligible <input type="checkbox"/> district potential
38. History and significance on continuation page. <input type="checkbox"/>		
39. Sources of information on continuation page. <input type="checkbox"/>		

OTHER:

40. Current owner/address:	41. Form prepared by (name and organization):	42. Survey date: 2009
		43. Date of revisions:


FOR SHPO USE:

Date entered in inventory:	Level of survey <input type="checkbox"/> reconnaissance <input type="checkbox"/> intensive	Additional research needed? <input type="checkbox"/> yes <input type="checkbox"/> no
National Register Status: <input type="checkbox"/> listed <input type="checkbox"/> in listed district Name: <input type="checkbox"/> pending listing <input type="checkbox"/> eligible (individually) <input type="checkbox"/> eligible (district) <input type="checkbox"/> not eligible <input type="checkbox"/> not determined	Other:	

Location Map:



Site Map/plan (include north arrow):



ADDITIONAL INFORMATION:

26. (con't) Description of Environment and Outbuildings.
The property is wooded.

28. (con't) Further Description of important architectural features.
The structure has wide projecting overhangs. The north elevation is partly below ground level and has opalescent glass windows set in wood framing. The main entry is on the east elevation in a small projection with a flat roof and is framed around one of the buttresses. The roof beams extend past the roofline and are supported by concrete buttresses.

38. (con't) History and Significance.

39 (con't). Sources of information:

ARCHITECTURAL/HISTORIC INVENTORY FORM

1. Survey No. SLAS043-308		2. Survey Name: Modern Church Survey	
3. County: St. Louis		4. Address: 9180 Parkholm St at Eddie and Park	
5. City: Sappington	Vicinity: <input type="checkbox"/>	6. UTM: / /	7. Township/Range/Section: T: R: S:
8. Historic Name (if known): Crestwood Christian Church		9. Present/Other name (if known):	
10. Ownership: <input checked="" type="checkbox"/> Private <input type="checkbox"/> Public		11. Historic Use (if known): Religious	11. Current Use: Religious

ARCHITECTURAL INFORMATION

12. Category of property: <input checked="" type="checkbox"/> building(s) <input type="checkbox"/> site <input type="checkbox"/> structure <input type="checkbox"/> object		19. Chimney placement:	26. Outbuildings (list, describe in box 26 con't):
13. Architectural style or vernacular type:		20. Structural system:	
14. Plan shape:		21. Ext. wall cladding: Brick	
15. No. of stories: 1		22. Foundation material: Concrete	
16. No. of bays (1 st floor): 4		23. Basement type:	
17. Roof type: Gable		24. Front Porch type:	
18. Roof material: Composite Shingle		25. Acreage (rural): Visible from public road? <input checked="" type="checkbox"/>	27. Changes: <input type="checkbox"/> Addition(s) Date(s): <input type="checkbox"/> Altered Date(s): <input type="checkbox"/> Moved Date(s): <input type="checkbox"/> Other Date(s): Endangered by:
28. Further description of building features and associated resources on continuation page. <input checked="" type="checkbox"/>			

HISTORICAL DATA

29. Construction date:	32. Architect:	35. Previously surveyed? <input type="checkbox"/> Survey name:
30. Significant date/period:	33. Builder:	36. On National Register? <input type="checkbox"/> indiv. <input type="checkbox"/> district Nomination:
31. Area(s) of significance:	34. Original or significant owner:	37. National Register eligible? <input type="checkbox"/> individually eligible <input type="checkbox"/> district potential
38. History and significance on continuation page. <input type="checkbox"/>		
39. Sources of information on continuation page. <input type="checkbox"/>		


OTHER:

40. Current owner/address:	41. Form prepared by (name and organization):	42. Survey date: 2009
		43. Date of revisions:


FOR SHPO USE:

Date entered in inventory:	Level of survey <input type="checkbox"/> reconnaissance <input type="checkbox"/> intensive	Additional research needed? <input type="checkbox"/> yes <input type="checkbox"/> no
National Register Status: <input type="checkbox"/> listed <input type="checkbox"/> in listed district Name: <input type="checkbox"/> pending listing <input type="checkbox"/> eligible (individually) <input type="checkbox"/> eligible (district) <input type="checkbox"/> not eligible <input type="checkbox"/> not determined	Other:	

Location Map:



Site Map/plan (include north arrow):



ADDITIONAL INFORMATION:

26. (con't) Description of Environment and Outbuildings.

The structure sits on a dead-end road in a wooded residential area.

28. (con't) Further Description of important architectural features.

The blond brick sanctuary has wide overhangs and a wooden gable with opalescent stained glass windows. The main entry is located on the east side of a newer addition that includes a porte-cochere. A flat-roofed addition with a side entrance is located at the rear. It is constructed of a slightly lighter brick. A one-story, five bay, flat-roofed office wing is located at the front of the sanctuary. There is a white steeple on the original sanctuary roof.

38. (con't) History and Significance.

39 (con't). Sources of information:

ARCHITECTURAL/HISTORIC INVENTORY FORM

1. Survey No. SLAS043-309		2. Survey Name: Modern Church Survey	
3. County: St. Louis		4. Address: 4646 S Lindbergh Blvd at Sappington	
5. City: Sappington	Vicinity: <input type="checkbox"/>	6. UTM: / /	7. Township/Range/Section: T: R: S:
8. Historic Name (if known): Landmark Assembly of God		9. Present/Other name (if known): Gateway House of Prayer	
10. Ownership: <input checked="" type="checkbox"/> Private <input type="checkbox"/> Public		11. Current Use: Religious	

ARCHITECTURAL INFORMATION

12. Category of property: <input checked="" type="checkbox"/> building(s) <input type="checkbox"/> site <input type="checkbox"/> structure <input type="checkbox"/> object		19. Chimney placement:	26. Outbuildings (list, describe in box 26 con't):
13. Architectural style or vernacular type:		20. Structural system:	
14. Plan shape:		21. Ext. wall cladding: Brick	
15. No. of stories: 1		22. Foundation material:	
16. No. of bays (1 st floor):		23. Basement type:	
17. Roof type: Gable		24. Front Porch type:	
18. Roof material: Composite Shingle		25. Acreage (rural): Visible from public road? <input checked="" type="checkbox"/>	27. Changes: <input type="checkbox"/> Addition(s) Date(s): <input type="checkbox"/> Altered Date(s): <input type="checkbox"/> Moved Date(s): <input type="checkbox"/> Other Date(s): Endangered by:
28. Further description of building features and associated resources on continuation page. <input checked="" type="checkbox"/>			

HISTORICAL DATA

29. Construction date:	32. Architect:	35. Previously surveyed? <input type="checkbox"/> Survey name:
30. Significant date/period:	33. Builder:	36. On National Register? <input type="checkbox"/> indiv. <input type="checkbox"/> district Nomination:
31. Area(s) of significance:	34. Original or significant owner:	37. National Register eligible? <input type="checkbox"/> individually eligible <input type="checkbox"/> district potential
38. History and significance on continuation page. <input type="checkbox"/>		
39. Sources of information on continuation page. <input type="checkbox"/>		

OTHER:

40. Current owner/address:	41. Form prepared by (name and organization):	42. Survey date: 2009
		43. Date of revisions:


FOR SHPO USE:

Date entered in inventory:	Level of survey <input type="checkbox"/> reconnaissance <input type="checkbox"/> intensive	Additional research needed? <input type="checkbox"/> yes <input type="checkbox"/> no
National Register Status: <input type="checkbox"/> listed <input type="checkbox"/> in listed district Name: <input type="checkbox"/> pending listing <input type="checkbox"/> eligible (individually) <input type="checkbox"/> eligible (district) <input type="checkbox"/> not eligible <input type="checkbox"/> not determined	Other:	

Location Map:



Site Map/plan (include north arrow):



ADDITIONAL INFORMATION:

26. (con't) Description of Environment and Outbuildings.

28. (con't) Further Description of important architectural features.

This red brick structure has three sets of glass double doors set in aluminum frames on the west elevation. The entry has a transom light extending into the wood gable. The south elevation has a stuccoed central panel under a tall gable. A newer sanctuary extends to the east and has five wide bays. The north façade of the sanctuary has a stuccoed panel in the gable.

38. (con't) History and Significance.

39 (con't). Sources of information:

ARCHITECTURAL/HISTORIC INVENTORY FORM

1. Survey No. SLAS043-310		2. Survey Name: Modern Church Survey	
3. County: St. Louis		4. Address: 9907 Sappington Rd	
5. City: Sappington	Vicinity: <input type="checkbox"/>	6. UTM: / /	7. Township/Range/Section: T: R: S:
8. Historic Name (if known): Lutheran Church of the Resurrection		9. Present/Other name (if known):	
10. Ownership: <input checked="" type="checkbox"/> Private <input type="checkbox"/> Public		11. Historic Use (if known): Religious	11. Current Use: Religious

ARCHITECTURAL INFORMATION

12. Category of property: <input checked="" type="checkbox"/> building(s) <input type="checkbox"/> site <input type="checkbox"/> structure <input type="checkbox"/> object		19. Chimney placement:	26. Outbuildings (list, describe in box 26 con't):
13. Architectural style or vernacular type: Mid-Century Modern		20. Structural system:	
14. Plan shape: Rectangular		21. Ext. wall cladding: Brick	
15. No. of stories: 1		22. Foundation material:	
16. No. of bays (1 st floor): 12		23. Basement type:	
17. Roof type: Gable		24. Front Porch type:	
18. Roof material: Composite Shingle		25. Acreage (rural): Visible from public road? <input checked="" type="checkbox"/>	27. Changes: <input checked="" type="checkbox"/> Addition(s) Date(s): 1982 <input type="checkbox"/> Altered Date(s): <input type="checkbox"/> Moved Date(s): <input type="checkbox"/> Other Date(s): Endangered by:
28. Further description of building features and associated resources on continuation page. <input checked="" type="checkbox"/>			

HISTORICAL DATA

29. Construction date: 1960	32. Architect: Murphy & Mackey	35. Previously surveyed? <input type="checkbox"/> Survey name:
30. Significant date/period:	33. Builder: Rallo Construction Company	36. On National Register? <input type="checkbox"/> indiv. <input type="checkbox"/> district Nomination:
31. Area(s) of significance:	34. Original or significant owner:	37. National Register eligible? <input type="checkbox"/> individually eligible <input type="checkbox"/> district potential
38. History and significance on continuation page. <input checked="" type="checkbox"/>		
39. Sources of information on continuation page. <input checked="" type="checkbox"/>		

OTHER:

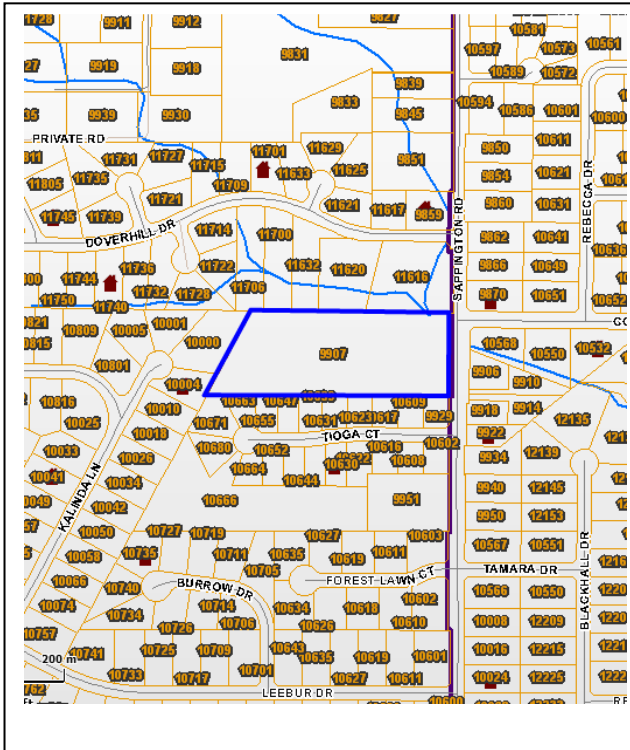
40. Current owner/address: Lutheran Church of the Resurrection 9907 Sappington Rd, 63128	41. Form prepared by (name and organization): Catie Myers, St. Louis County Parks	42. Survey date: 2009
		43. Date of revisions: July 2010

FOR SHPO USE:

Date entered in inventory:	Level of survey <input type="checkbox"/> reconnaissance <input type="checkbox"/> intensive	Additional research needed? <input type="checkbox"/> yes <input type="checkbox"/> no
National Register Status: <input type="checkbox"/> listed <input type="checkbox"/> in listed district Name: <input type="checkbox"/> pending listing <input type="checkbox"/> eligible (individually) <input type="checkbox"/> eligible (district) <input type="checkbox"/> not eligible <input type="checkbox"/> not determined	Other:	

Location Map:

Site Map/plan (include north arrow):



ADDITIONAL INFORMATION:

26. (con't) Description of Environment and Outbuildings.

The complex sits on nearly six acres in a residential neighborhood, bordered by Sappington Road to the east. The parsonage is located on the western end of the property, and the sanctuary and the education buildings on the eastern half. Paved parking lot is located directly to the north, south, and west of the church.

28. (con't) Further Description of important architectural features.

This light brown brick structure has a steep gable and is situated east-west, with the education wing to the west at the rear. From the east to the west, the ground rises a full story. The entry vestibule has a flat roof with a pyramidal spire rising from it. The flat-roof aisles surround a steep A-frame roof with a copper parapet cap at the apex of the roof. The east wall of the sanctuary is divided by diamond shaped mullions filled with darkened glass in an image of a flame symbolizing the Holy Spirit. There are twelve narrow windows at the ground level on each side of the sanctuary. The windows were designed by Siegfried Reinhardt and fabricated by Emil Frei, Jr. The office and education wing were added in 1982.

38. (con't) History and Significance.

The Sappington and Concord area, although never incorporated, were some of the earliest settlements in the County, dating back to 1805. It was not until the 1950s, with the increased movement to the suburbs, that population in the area began to swell, and the need for a Lutheran church in Sappington became evident. In 1956, the Western District of the Missouri Synod purchased the current property for \$35,000 as a site for the Lutheran Church of the Resurrection. Prior to the establishment of Resurrection, Sappington area Lutherans were served by neighboring churches. B. Charles Zagel, a member of the newly established church and an architect, drew up designs to convert an existing chicken house/machine shop structure on the property into a chapel. He also designed a new parsonage to be built on the property at a cost of \$25,000.

With a growing congregation, in 1959, church members voted to build a new church according to the designs submitted by Murphy and Mackey, architects. Groundbreaking was held in 1960 and the church completed in 1961. All of the structures original to the property, including the converted chapel, were torn down by 1961. The Schlicker Organ was added later in that year in an elevated organ gallery on the west wall. A fire in 1967 destroyed much of the sacristy and the nave, but the congregation repaired the damages within the year. An education building, designed by the architecture firm Wedemeyer, Cernik, Corrubia, Inc., was completed in 1971. In 1981, an addition that included a multi-purpose

room, kitchen, and office was approved. Designed by Gale A. Hill and Associates, the addition was completed in 1982.

Joseph Murphy, born in 1907 in Kansas City, came to St. Louis to teach at Washington University. In partnership with Kenneth Wischmeyer, he produced the loggia at the Muny Opera in 1939. In 1948, he became dean of the Washington University School of Architecture, and in 1952 he joined Eugene Mackey, Junior, in a partnership that produced some of the most familiar buildings of the era, including the Climatron, the Loretto-Hilton Theater, the auditorium of the St. Louis Art Museum, and Olin Library at Washington University.

39 (con't). Sources of information:

McCallister, James C. *History of Concordia Lutheran Church, Kirkwood, Missouri: 1874-1994*. Kirkwood, MO: 1994.

Sappington-Concord Historical Society. *Sappington-Concord: A History*. St. Louis, MO: Sappington-Concord Historical Society, 1999.

Wagner, Ross. *Lutheran Church of the Resurrection, 50 Years: 1956-2006*. St. Louis, MO: Lutheran Church of the Resurrection, 2006.





ARCHITECTURAL/HISTORIC INVENTORY FORM

1. Survey No. SLAS043-311		2. Survey Name: Modern Church Survey	
3. County: St. Louis		4. Address: 9750 Sappington Rd	
5. City: Sappington	Vicinity: <input checked="" type="checkbox"/>	6. UTM: / /	7. Township/Range/Section: T: R: S:
8. Historic Name (if known): St. Catherine Labouré Catholic Church		9. Present/Other name (if known):	
10. Ownership: <input checked="" type="checkbox"/> Private <input type="checkbox"/> Public		11. Historic Use (if known): Religious	11. Current Use: Religious

ARCHITECTURAL INFORMATION

12. Category of property: <input checked="" type="checkbox"/> building(s) <input type="checkbox"/> site <input type="checkbox"/> structure <input type="checkbox"/> object		19. Chimney placement:	26. Outbuildings (list, describe in box 26 con't):
13. Architectural style or vernacular type: Mid-Century Modern		20. Structural system:	
14. Plan shape: Rectangular		21. Ext. wall cladding: Brick	
15. No. of stories: 1		22. Foundation material: Concrete	
16. No. of bays (1 st floor): 5		23. Basement type:	
17. Roof type: Vault		24. Front Porch type:	
18. Roof material:		25. Acreage (rural): Visible from public road? <input checked="" type="checkbox"/>	27. Changes: <input checked="" type="checkbox"/> Addition(s) Date(s): 1976 <input type="checkbox"/> Altered Date(s): <input type="checkbox"/> Moved Date(s): <input type="checkbox"/> Other Date(s): Endangered by:
28. Further description of building features and associated resources on continuation page. <input checked="" type="checkbox"/>			

HISTORICAL DATA

29. Construction date: 1955		32. Architect: Hellmuth, Yamasaki & Leinweber	35. Previously surveyed? <input type="checkbox"/> Survey name:
30. Significant date/period:		33. Builder: C. Rallo Construction Co.	36. On National Register? <input type="checkbox"/> indiv. <input type="checkbox"/> district Nomination:
31. Area(s) of significance:		34. Original or significant owner:	37. National Register eligible? <input type="checkbox"/> individually eligible <input type="checkbox"/> district potential
38. History and significance on continuation page. <input checked="" type="checkbox"/>			
39. Sources of information on continuation page. <input checked="" type="checkbox"/>			

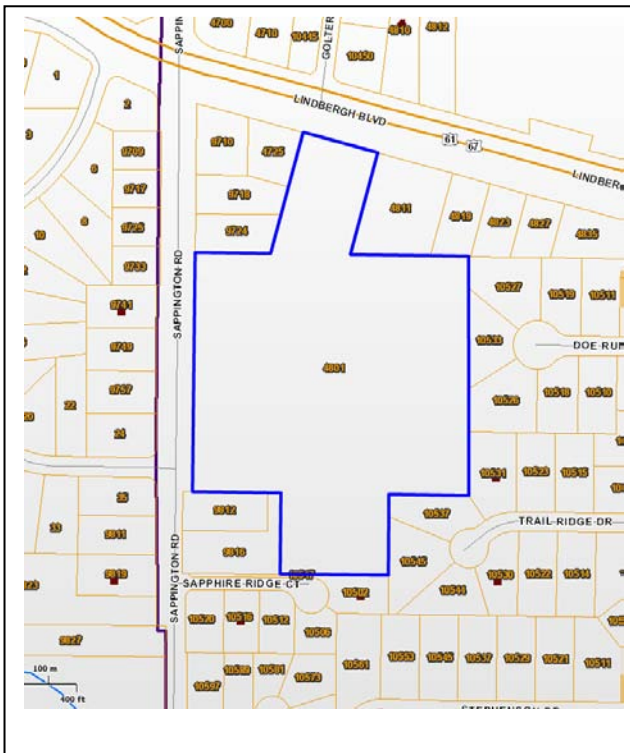
OTHER:

40. Current owner/address: St. Louis County Catholic Church Real Estate, 9740 Sappington Rd, 63128		41. Form prepared by (name and organization): Catie Myers, St. Louis County Parks	42. Survey date: 2009
			43. Date of revisions: August 2010

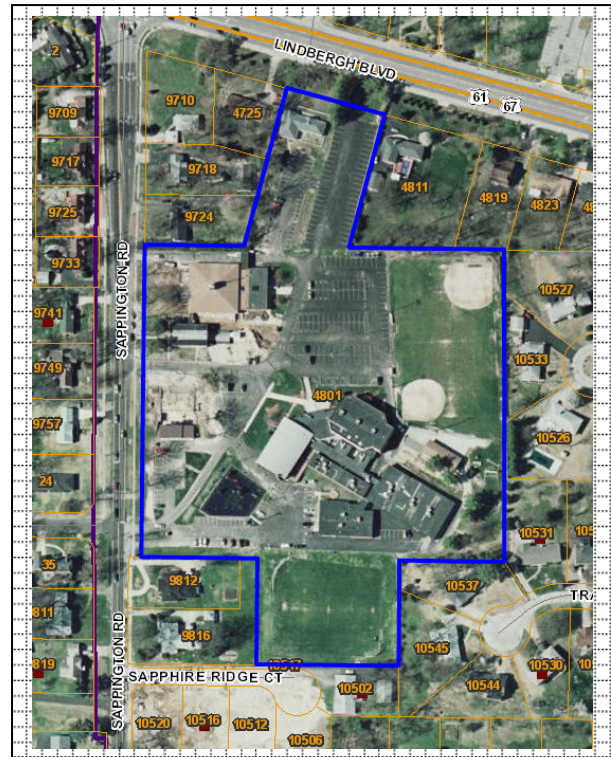
FOR SHPO USE:

Date entered in inventory:	Level of survey <input type="checkbox"/> reconnaissance <input type="checkbox"/> intensive	Additional research needed? <input type="checkbox"/> yes <input type="checkbox"/> no
National Register Status: <input type="checkbox"/> listed <input type="checkbox"/> in listed district Name: <input type="checkbox"/> pending listing <input type="checkbox"/> eligible (individually) <input type="checkbox"/> eligible (district) <input type="checkbox"/> not eligible <input type="checkbox"/> not determined	Other:	

Location Map:



Site Map/plan (include north arrow):



ADDITIONAL INFORMATION:

26. (con't) Description of Environment and Outbuildings.

The 12.91 acre property sits at the southwest corner of Lindbergh Boulevard and Sappington Road. It is set in a primarily residential area. The older church complex sits at the southern end of the property, and the 1975 sanctuary sits at the northwest corner. There are only access drives off Sappington Road.

28. (con't) Further Description of important architectural features.

The original structure now serves as the school cafeteria. It is a rectangular structure of brick with raised headers in cross shapes on the southwest elevation, situated southwest-northeast. The education wing is located to the east and the newer sanctuary (1976) is located northwest of the original building. The windows have been replaced.

38. (con't) History and Significance.

St. Catherine Labouré parish was established in June of 1953 and was run by Vincentian priests. Saint Catherine Labouré was canonized on July 27, 1947. She had lived in France (1806 – 1876) and was associated with the Miraculous Medal. In November of that year, the first mass was held at a rented residence, opposite of the current church property. In 1954, the architectural firm Hellmuth, Yamasaki & Lenweber were hired to design a new church. Groundbreaking took place on October 31, 1954 and the cornerstone was laid in June of 1955. The church was dedicated later in the year and the school opened that same year. A new rectory was completed in January of 1964 and in 1966, a school addition was made with designs by HOK (Charles W. Faucett, Jr. & Associates served as general contractor). In August of 1975, ground was broken for the construction of the present church and the structure was dedicated the following year. It was designed by Stauder, Fine & Bildner with Kozeny-Wagner as the general contractor.

The firm of Hellmuth, Yamasaki & Leinweber (HYL) was the predecessor to the firm HOK (Hellmuth, Obata & Kassabaum), which was formed in 1955. HYL was started in 1951 and based in Detroit, where Minoru Yamasaki remained, while George Hellmuth started a branch in St. Louis. Hellmuth and Obata worked together to supervise Yamasaki's design of the St. Louis Airport Terminal in 1951. HYL made a significant impact on the development of St. Louis with their designs for multiple post-war Housing Authority projects, including the Pruitt-Igoe project (1954).



Minoru Yamasaki went on to form Yamasaki, Inc. in 1959, which designed a number of well-known structures, including the World Trade Center in New York.

39 (con't). Sources of information:

Catholic Archdiocese of St. Louis Archives

"History." *About Us*. St. Catherine Labouré Parish. Web. 3 August 2010.

Black and white photos courtesy of Catholic Archdiocese St. Louis Archives. For original copies, see County files.





ARCHITECTURAL/HISTORIC INVENTORY FORM

1. Survey No. SLAS043-312		2. Survey Name: Modern Church Survey	
3. County: St. Louis		4. Address: 11735 Denny Rd	
5. City: Sappington	Vicinity: <input type="checkbox"/>	6. UTM: / /	7. Township/Range/Section: T: R: S:
8. Historic Name (if known): St. Lucas Evangelical Church		9. Present/Other name (if known):	
10. Ownership: <input checked="" type="checkbox"/> Private <input type="checkbox"/> Public		11. Historic Use (if known): Religious	11. Current Use: Religious

ARCHITECTURAL INFORMATION

12. Category of property: <input checked="" type="checkbox"/> building(s) <input type="checkbox"/> site <input type="checkbox"/> structure <input type="checkbox"/> object		19. Chimney placement:	26. Outbuildings (list, describe in box 26 con't):
13. Architectural style or vernacular type: Romanesque Revival		20. Structural system:	
14. Plan shape:		21. Ext. wall cladding: Limestone	
15. No. of stories:		22. Foundation material:	
16. No. of bays (1 st floor):		23. Basement type:	27. Changes: <input type="checkbox"/> Addition(s) Date(s): <input type="checkbox"/> Altered Date(s): <input type="checkbox"/> Moved Date(s): <input type="checkbox"/> Other Date(s): Endangered by:
17. Roof type: Gable		24. Front Porch type:	
18. Roof material: Composite Shingle		25. Acreage (rural): Visible from public road? <input checked="" type="checkbox"/>	
28. Further description of building features and associated resources on continuation page. <input checked="" type="checkbox"/>			

HISTORICAL DATA

29. Construction date: 1905; 1954; 1971		32. Architect: Charles F. May (1905); Manske & Dieckmann (1971)	35. Previously surveyed? <input type="checkbox"/> Survey name:
30. Significant date/period:		33. Builder:	36. On National Register? <input type="checkbox"/> indiv. <input type="checkbox"/> district Nomination:
31. Area(s) of significance:		34. Original or significant owner:	37. National Register eligible? <input type="checkbox"/> individually eligible <input type="checkbox"/> district potential
38. History and significance on continuation page. <input type="checkbox"/>			
39. Sources of information on continuation page. <input type="checkbox"/>			


OTHER:

40. Current owner/address:	41. Form prepared by (name and organization):	42. Survey date: 2009
		43. Date of revisions:


FOR SHPO USE:

Date entered in inventory:	Level of survey <input type="checkbox"/> reconnaissance <input type="checkbox"/> intensive	Additional research needed? <input type="checkbox"/> yes <input type="checkbox"/> no
National Register Status: <input type="checkbox"/> listed <input type="checkbox"/> in listed district Name: <input type="checkbox"/> pending listing <input type="checkbox"/> eligible (individually) <input type="checkbox"/> eligible (district) <input type="checkbox"/> not eligible <input type="checkbox"/> not determined		
Other:		

Location Map:



Site Map/plan (include north arrow):



ADDITIONAL INFORMATION:

26. (con't) Description of Environment and Outbuildings.

28. (con't) Further Description of important architectural features.

The 1954 section sits to the west of the original sanctuary. It is a two-story, ten bay, yellow brick structure with yellow mortar and a double door entry on the west elevation. The windows have all been replaced. There are corbels along the gabled roof. The 1971 section is east of the tower. The detailing matches the original 1905 church. A large stained glass window is located on the north and south elevations. The south elevation has a projecting section containing a single door entry. A modern link connects the 1954 and 1971 structures.

38. (con't) History and Significance.

39 (con't). Sources of information:

ARCHITECTURAL/HISTORIC INVENTORY FORM

1. Survey No. SLAS043-313		2. Survey Name: Modern Church Survey	
3. County: St. Louis		4. Address: 11321 Larimore at Aspen Woods Dr	
5. City: Spanish Lake	Vicinity: <input checked="" type="checkbox"/>	6. UTM: / /	7. Township/Range/Section: T: R: S:
8. Historic Name (if known): Bethel Baptist Church		9. Present/Other name (if known): St. Andrew's Missionary Baptist Church	
10. Ownership: <input checked="" type="checkbox"/> Private <input type="checkbox"/> Public		11. Historic Use (if known): Religious	
		11. Current Use: Religious	

ARCHITECTURAL INFORMATION

12. Category of property: <input checked="" type="checkbox"/> building(s) <input type="checkbox"/> site <input type="checkbox"/> structure <input type="checkbox"/> object		19. Chimney placement:	26. Outbuildings (list, describe in box 26 con't):
13. Architectural style or vernacular type: Modern		20. Structural system:	
14. Plan shape: Irregular		21. Ext. wall cladding: Brick	
15. No. of stories: 2 (on side)		22. Foundation material: Concrete	
16. No. of bays (1 st floor): 6		23. Basement type:	
17. Roof type: Flat		24. Front Porch type:	
18. Roof material:		25. Acreage (rural): Visible from public road? <input checked="" type="checkbox"/>	27. Changes: <input type="checkbox"/> Addition(s) Date(s): <input type="checkbox"/> Altered Date(s): <input type="checkbox"/> Moved Date(s): <input type="checkbox"/> Other Date(s): Endangered by:
28. Further description of building features and associated resources on continuation page. <input checked="" type="checkbox"/>			

HISTORICAL DATA

29. Construction date: 1964	32. Architect:	35. Previously surveyed? <input type="checkbox"/> Survey name:
30. Significant date/period:	33. Builder:	36. On National Register? <input type="checkbox"/> indiv. <input type="checkbox"/> district Nomination:
31. Area(s) of significance:	34. Original or significant owner:	37. National Register eligible? <input type="checkbox"/> individually eligible <input type="checkbox"/> district potential
38. History and significance on continuation page. <input type="checkbox"/>		
39. Sources of information on continuation page. <input type="checkbox"/>		


OTHER:

40. Current owner/address:	41. Form prepared by (name and organization):	42. Survey date: 2009
		43. Date of revisions:


FOR SHPO USE:

Date entered in inventory:	Level of survey <input type="checkbox"/> reconnaissance <input type="checkbox"/> intensive	Additional research needed? <input type="checkbox"/> yes <input type="checkbox"/> no
National Register Status: <input type="checkbox"/> listed <input type="checkbox"/> in listed district Name: <input type="checkbox"/> pending listing <input type="checkbox"/> eligible (individually) <input type="checkbox"/> eligible (district) <input type="checkbox"/> not eligible <input type="checkbox"/> not determined	Other:	

Location Map:



Site Map/plan (include north arrow):



ADDITIONAL INFORMATION:

26. (con't) Description of Environment and Outbuildings.

28. (con't) Further Description of important architectural features.

Front elevation has three semi-circular arches over the entrance. The side windows are arched on both floors. A glass link connects the church to an education wing in rear that is four bays of standard, double-hung windows.

38. (con't) History and Significance.

39 (con't). Sources of information:

ARCHITECTURAL/HISTORIC INVENTORY FORM

1. Survey No. SLAS043-314		2. Survey Name: Modern Church Survey	
3. County: St. Louis		4. Address: 11645 Benham Rd	
5. City: Spanish Lake	Vicinity: <input checked="" type="checkbox"/>	6. UTM: / /	7. Township/Range/Section: T: R: S:
8. Historic Name (if known): Chapel of the Cross Lutheran Church		9. Present/Other name (if known):	
10. Ownership: <input checked="" type="checkbox"/> Private <input type="checkbox"/> Public		11. Historic Use (if known): Religious	11. Current Use: Religious

ARCHITECTURAL INFORMATION

12. Category of property: <input checked="" type="checkbox"/> building(s) <input type="checkbox"/> site <input type="checkbox"/> structure <input type="checkbox"/> object		19. Chimney placement:	26. Outbuildings (list, describe in box 26 cont):
13. Architectural style or vernacular type: Modern		20. Structural system:	
14. Plan shape: Elliptical		21. Ext. wall cladding: Brick /Limestone	
15. No. of stories: 1		22. Foundation material:	
16. No. of bays (1 st floor): Irregular		23. Basement type:	
17. Roof type: Flat		24. Front Porch type: Portico	
18. Roof material:		25. Acreage (rural): Visible from public road? <input checked="" type="checkbox"/>	27. Changes: <input checked="" type="checkbox"/> Addition(s) Date(s): 1992 <input type="checkbox"/> Altered Date(s): <input type="checkbox"/> Moved Date(s): <input type="checkbox"/> Other Date(s): Endangered by:
28. Further description of building features and associated resources on continuation page. <input checked="" type="checkbox"/>			

HISTORICAL DATA

29. Construction date: 1967		32. Architect: Froese, Maack, & Becker	35. Previously surveyed? <input type="checkbox"/> Survey name:
30. Significant date/period:		33. Builder: Woermann Construction Company	36. On National Register? <input type="checkbox"/> indiv. <input type="checkbox"/> district Nomination:
31. Area(s) of significance:		34. Original or significant owner:	37. National Register eligible? <input type="checkbox"/> individually eligible <input type="checkbox"/> district potential
38. History and significance on continuation page. <input checked="" type="checkbox"/>			
39. Sources of information on continuation page. <input checked="" type="checkbox"/>			

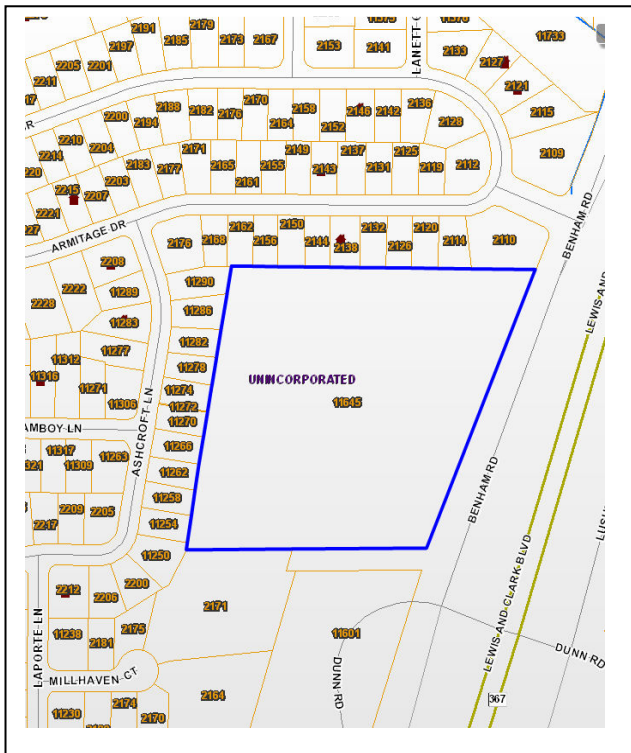
OTHER:

40. Current owner/address: Chapel of the Cross Lutheran A Corp 11645 Benham Rd, 63136		41. Form prepared by (name and organization): Catie Myers, St. Louis County Parks	42. Survey date: 2009
			43. Date of revisions: August 2010

FOR SHPO USE:

Date entered in inventory:	Level of survey <input type="checkbox"/> reconnaissance <input type="checkbox"/> intensive	Additional research needed? <input type="checkbox"/> yes <input type="checkbox"/> no
National Register Status: <input type="checkbox"/> listed <input type="checkbox"/> in listed district Name: <input type="checkbox"/> pending listing <input type="checkbox"/> eligible (individually) <input type="checkbox"/> eligible (district) <input type="checkbox"/> not eligible <input type="checkbox"/> not determined	Other:	

Location Map:



Site Map/plan (include north arrow):



ADDITIONAL INFORMATION:

26. (con't) Description of Environment and Outbuildings.

The 10 acre property is located to the west of Benham Road, near I-270 and MO 367. The church sits in the southeast quadrant, while the school is located in the northeast quadrant. The northwest quadrant is a grassy area and the southwest quadrant is paved parking lot, with an entrance drive off of Dunn Road. A drive wraps around the south and east side of the church and provides access to a smaller parking lot to the north of the school and two entrances off Benham Road.

28. (con't) Further Description of important architectural features.

Structure is elliptical in shape with two round lobes on either side of the south end serving as the transepts, making the exterior of the structure appear to have four lobes. Constructed of ocher brick with some gothic revival detailing in the windows. The northern portion of the oval structure is of limestone and is a series of windows. The exterior of the apse has a mounted concrete cross. On each side of the apse lobe are stone window frames with seven windows rising in seven tiers. The main entrance is to the west of the left west transept lobe and is part of a 1992 addition. There is an entrance to the church in the narthex lobe and has an interior curving terrazzo staircase and colored glass windows inset with panels of Christian symbols in black and white. There are two flat roofed, brick education wings extending north from the main church and step down the hill with the drop in elevation. There is a tall, thin spire of laminated wood covered copper at the center of the lobes.

In the interior, the chancel floor is of colored slate from Vermont and the steps leading up to it are of Buckingham slate from Virginia. The altar and baptismal font are marble imported from Botticino, Italy.

38. (con't) History and Significance.

Chapel of the Cross Lutheran Church can trace its beginning to 1961, when members of Pilgrim Lutheran Church purchased the current 10 acre property. In 1962, the congregation selected architects Froese, Maack, and Becker to design an education building and sanctuary. It was not until September of 1963 that the first service was held at Hazelwood High School (now Kirby Jr. High School). In September of 1965, the mission congregation was formally established as the Chapel of the Cross Lutheran. Ground was broken for a new education building shortly after, and in 1966 the building was dedicated. The congregation met in the new building until, in 1967, ground was broken for a sanctuary. In March of 1968, the sanctuary was dedicated.



A fellowship hall was added in 1974, a Sunday school building in 1981, and an education wing and new entrance in 1992. The 1992 addition was designed by architect Gale Hill & Associates.

Ewald Froese, who founded the firm Froese, Maack, & Becker in 1946, had died in 1958, but Albert C. Maack (1894-1990) and Rex Becker, who celebrated his 95th birthday in 2008, continued together for many years, designing a total of 150 Lutheran churches. Much of their work was traditional in style (Gothic at Concordia in Kirkwood, Georgian in Ladue), but some of their designs, such as Chapel of the Cross and Lutheran Church of the Atonement in Florissant, embraced modernism.

39 (con't). Sources of information:

Chapel of the Cross Lutheran Church: 30th Anniversary. St. Louis, MO: 1995.





ARCHITECTURAL/HISTORIC INVENTORY FORM

1. Survey No. SLAS043-315		2. Survey Name: Modern Church Survey	
3. County: St. Louis		4. Address: 12025 Raymond Ave at Trampe	
5. City: Spanish Lake	Vicinity: <input checked="" type="checkbox"/>	6. UTM: / /	7. Township/Range/Section: T: R: S:
8. Historic Name (if known): First Assembly of God Church		9. Present/Other name (if known): God First Church	
10. Ownership: <input checked="" type="checkbox"/> Private <input type="checkbox"/> Public		11. Historic Use (if known): Religious	
		11. Current Use: Religious	

ARCHITECTURAL INFORMATION

12. Category of property: <input checked="" type="checkbox"/> building(s) <input type="checkbox"/> site <input type="checkbox"/> structure <input type="checkbox"/> object		19. Chimney placement:	26. Outbuildings (list, describe in box 26 con't):
13. Architectural style or vernacular type: Modern		20. Structural system:	
14. Plan shape:		21. Ext. wall cladding: Brick/Stone	
15. No. of stories: 1		22. Foundation material: Concrete	
16. No. of bays (1 st floor): 6		23. Basement type:	
17. Roof type: Gabled		24. Front Porch type:	
18. Roof material: Shingle		25. Acreage (rural): Visible from public road? <input checked="" type="checkbox"/>	27. Changes: <input type="checkbox"/> Addition(s) Date(s): <input type="checkbox"/> Altered Date(s): <input type="checkbox"/> Moved Date(s): <input type="checkbox"/> Other Date(s): Endangered by:
28. Further description of building features and associated resources on continuation page. <input checked="" type="checkbox"/>			

HISTORICAL DATA

29. Construction date:	32. Architect:	35. Previously surveyed? <input type="checkbox"/> Survey name:
30. Significant date/period:	33. Builder:	36. On National Register? <input type="checkbox"/> indiv. <input type="checkbox"/> district Nomination:
31. Area(s) of significance:	34. Original or significant owner:	37. National Register eligible? <input type="checkbox"/> individually eligible <input type="checkbox"/> district potential
38. History and significance on continuation page. <input type="checkbox"/>		
39. Sources of information on continuation page. <input type="checkbox"/>		

OTHER:

40. Current owner/address:	41. Form prepared by (name and organization):	42. Survey date: 2009
		43. Date of revisions:


FOR SHPO USE:

Date entered in inventory:	Level of survey <input type="checkbox"/> reconnaissance <input type="checkbox"/> intensive	Additional research needed? <input type="checkbox"/> yes <input type="checkbox"/> no
National Register Status: <input type="checkbox"/> listed <input type="checkbox"/> in listed district Name: <input type="checkbox"/> pending listing <input type="checkbox"/> eligible (individually) <input type="checkbox"/> eligible (district) <input type="checkbox"/> not eligible <input type="checkbox"/> not determined	Other:	

Location Map:



Site Map/plan (include north arrow):



ADDITIONAL INFORMATION:

26. (con't) Description of Environment and Outbuildings.

28. (con't) Further Description of important architectural features.

The structure is of a mixture of light red and brown brick with an exposed concrete basement. The front has four decorative stone strips on the front elevation. The glass double door entrance under a medium gable with wide overhangs has a long canopied ramp entry on the right and steps to access on the left. There are three concrete crosses in brickwork on the front elevation.

38. (con't) History and Significance.

39 (con't). Sources of information:

ARCHITECTURAL/HISTORIC INVENTORY FORM

1. Survey No. SLAS043-316		2. Survey Name: Modern Church Survey	
3. County: St. Louis		4. Address: 1970 Parker	
5. City: Spanish Lake	Vicinity: <input checked="" type="checkbox"/>	6. UTM: / /	7. Township/Range/Section: T: R: S:
8. Historic Name (if known): First Church of Christ Scientist		9. Present/Other name (if known): House of Judah Ministries	
10. Ownership: <input checked="" type="checkbox"/> Private <input type="checkbox"/> Public		11. Current Use: Religious	

ARCHITECTURAL INFORMATION

12. Category of property: <input checked="" type="checkbox"/> building(s) <input type="checkbox"/> site <input type="checkbox"/> structure <input type="checkbox"/> object		19. Chimney placement:	26. Outbuildings (list, describe in box 26 con't):
13. Architectural style or vernacular type:		20. Structural system:	
14. Plan shape:		21. Ext. wall cladding: Brick	
15. No. of stories: 1 Front, 2		22. Foundation material:	
16. No. of bays (1 st floor): 5		23. Basement type:	
17. Roof type:		24. Front Porch type:	
18. Roof material:		25. Acreage (rural): Visible from public road? <input checked="" type="checkbox"/>	
27. Changes: <input type="checkbox"/> Addition(s) Date(s): <input type="checkbox"/> Altered Date(s): <input type="checkbox"/> Moved Date(s): <input type="checkbox"/> Other Date(s): Endangered by:			
28. Further description of building features and associated resources on continuation page. <input checked="" type="checkbox"/>			

HISTORICAL DATA

29. Construction date: 1962	32. Architect:	35. Previously surveyed? <input type="checkbox"/> Survey name:
30. Significant date/period:	33. Builder:	36. On National Register? <input type="checkbox"/> indiv. <input type="checkbox"/> district Nomination:
31. Area(s) of significance:	34. Original or significant owner:	37. National Register eligible? <input type="checkbox"/> individually eligible <input type="checkbox"/> district potential
38. History and significance on continuation page. <input type="checkbox"/>		
39. Sources of information on continuation page. <input type="checkbox"/>		


OTHER:

40. Current owner/address:	41. Form prepared by (name and organization):	42. Survey date: 2009
		43. Date of revisions:


FOR SHPO USE:

Date entered in inventory:	Level of survey <input type="checkbox"/> reconnaissance <input type="checkbox"/> intensive	Additional research needed? <input type="checkbox"/> yes <input type="checkbox"/> no
National Register Status: <input type="checkbox"/> listed <input type="checkbox"/> in listed district Name: <input type="checkbox"/> pending listing <input type="checkbox"/> eligible (individually) <input type="checkbox"/> eligible (district) <input type="checkbox"/> not eligible <input type="checkbox"/> not determined	Other:	

Location Map:



Site Map/plan (include north arrow):



ADDITIONAL INFORMATION:

26. (con't) Description of Environment and Outbuildings.

28. (con't) Further Description of important architectural features.

The structure sits at a right angle to the street, and the ground drops one story to the rear. The sanctuary gable runs east-west, and has a thin spire over the entrance bay. The brick is set in American common bond with a pattern flanking the door. The education wing has four bays of large classroom windows at the basement levels with a terrace stepping down another ½ story to the parking lot in the rear.

38. (con't) History and Significance.

39 (con't). Sources of information:

ARCHITECTURAL/HISTORIC INVENTORY FORM

1. Survey No. SLAS043-317		2. Survey Name: Modern Church Survey	
3. County: St. Louis		4. Address: 11982 Roseview Ln	
5. City: Spanish Lake	Vicinity: <input checked="" type="checkbox"/>	6. UTM: / /	7. Township/Range/Section: T: R: S:
8. Historic Name (if known): Lord of Life Lutheran Church		9. Present/Other name (if known): Roseview Church of God in Christ	
10. Ownership: <input checked="" type="checkbox"/> Private <input type="checkbox"/> Public		11. Historic Use (if known): Religious	
		11. Current Use: Religious	

ARCHITECTURAL INFORMATION

12. Category of property: <input checked="" type="checkbox"/> building(s) <input type="checkbox"/> site <input type="checkbox"/> structure <input type="checkbox"/> object		19. Chimney placement:	26. Outbuildings (list, describe in box 26 con't): There is a detached two-car garage in the back of the church.
13. Architectural style or vernacular type: Modern		20. Structural system:	
14. Plan shape: U		21. Ext. wall cladding: Brick – red/Stone	
15. No. of stories: 1		22. Foundation material:	
16. No. of bays (1 st floor): 6		23. Basement type:	27. Changes: <input type="checkbox"/> Addition(s) Date(s): <input type="checkbox"/> Altered Date(s): <input type="checkbox"/> Moved Date(s): <input type="checkbox"/> Other Date(s): Endangered by:
17. Roof type: Gable		24. Front Porch type:	
18. Roof material: Shingle		25. Acreage (rural): Visible from public road? <input checked="" type="checkbox"/>	
28. Further description of building features and associated resources on continuation page. <input checked="" type="checkbox"/>			

HISTORICAL DATA

29. Construction date:	32. Architect:	35. Previously surveyed? <input type="checkbox"/> Survey name:
30. Significant date/period:	33. Builder:	36. On National Register? <input type="checkbox"/> indiv. <input type="checkbox"/> district Nomination:
31. Area(s) of significance:	34. Original or significant owner:	37. National Register eligible? <input type="checkbox"/> individually eligible <input type="checkbox"/> district potential
38. History and significance on continuation page. <input type="checkbox"/>		
39. Sources of information on continuation page. <input type="checkbox"/>		


OTHER:

40. Current owner/address:	41. Form prepared by (name and organization):	42. Survey date: 2009
		43. Date of revisions:


FOR SHPO USE:

Date entered in inventory:	Level of survey <input type="checkbox"/> reconnaissance <input type="checkbox"/> intensive	Additional research needed? <input type="checkbox"/> yes <input type="checkbox"/> no
National Register Status: <input type="checkbox"/> listed <input type="checkbox"/> in listed district Name: <input type="checkbox"/> pending listing <input type="checkbox"/> eligible (individually) <input type="checkbox"/> eligible (district) <input type="checkbox"/> not eligible <input type="checkbox"/> not determined		
Other:		

Location Map:



Site Map/plan (include north arrow):



ADDITIONAL INFORMATION:

26. (con't) Description of Environment and Outbuildings.

28. (con't) Further Description of important architectural features.

Both the front and rear elevations have stone panels in the center rising to a gabled roof. The right wing has a slightly lower gable than the left section. A short pyramidal spire rises from the ridge. A porch extends to the west side of the sanctuary. There is a six-bay wing to the east.

38. (con't) History and Significance.

39 (con't). Sources of information:

ARCHITECTURAL/HISTORIC INVENTORY FORM

1. Survey No. SLAS043-318		2. Survey Name: Modern Church Survey	
3. County: St. Louis		4. Address: 11936 Bellefontaine at Trampe	
5. City: Spanish Lake	Vicinity: <input checked="" type="checkbox"/>	6. UTM: / /	7. Township/Range/Section: T: R: S:
8. Historic Name (if known): Peace United Church of Christ		9. Present/Other name (if known): Bethany-Peace United Church of Christ	
10. Ownership: <input checked="" type="checkbox"/> Private <input type="checkbox"/> Public		11. Historic Use (if known): Religious	11. Current Use: Religious

ARCHITECTURAL INFORMATION

12. Category of property: <input checked="" type="checkbox"/> building(s) <input type="checkbox"/> site <input type="checkbox"/> structure <input type="checkbox"/> object		19. Chimney placement:	26. Outbuildings (list, describe in box 26 con't):
13. Architectural style or vernacular type: Modern		20. Structural system:	
14. Plan shape: Irregular		21. Ext. wall cladding: Brick	
15. No. of stories: 1		22. Foundation material:	
16. No. of bays (1 st floor): Irregular		23. Basement type:	27. Changes: <input checked="" type="checkbox"/> Addition(s) Date(s): 1978 <input type="checkbox"/> Altered Date(s): <input type="checkbox"/> Moved Date(s): <input type="checkbox"/> Other Date(s): Endangered by:
17. Roof type: Gable/Flat		24. Front Porch type:	
18. Roof material: Composite Shingle		25. Acreage (rural): Visible from public road? <input checked="" type="checkbox"/>	
28. Further description of building features and associated resources on continuation page. <input checked="" type="checkbox"/>			

HISTORICAL DATA

29. Construction date: 1971		32. Architect: P. John Hoener	35. Previously surveyed? <input type="checkbox"/> Survey name:
30. Significant date/period:		33. Builder:	36. On National Register? <input type="checkbox"/> indiv. <input type="checkbox"/> district Nomination:
31. Area(s) of significance:		34. Original or significant owner:	37. National Register eligible? <input type="checkbox"/> individually eligible <input type="checkbox"/> district potential
38. History and significance on continuation page. <input checked="" type="checkbox"/>			
39. Sources of information on continuation page. <input checked="" type="checkbox"/>			

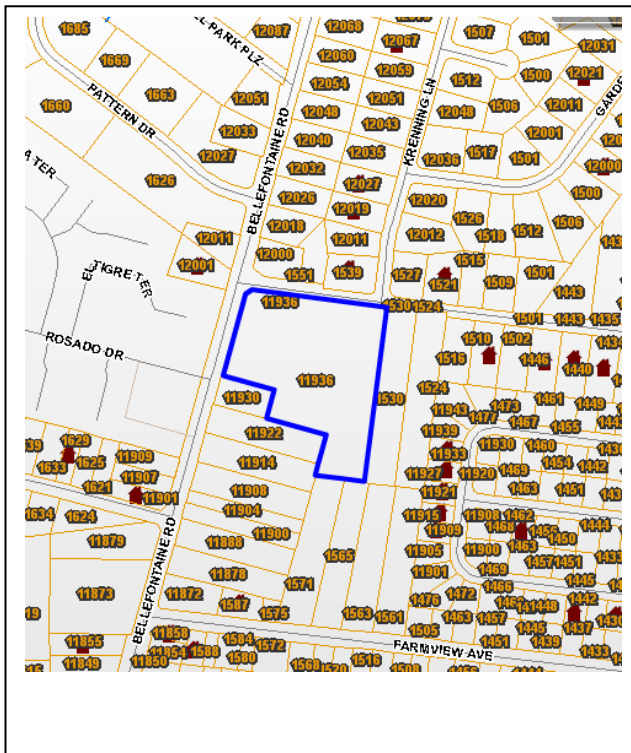
OTHER:

40. Current owner/address: Bethany Peace UCC 11936 Bellefontaine, 63138		41. Form prepared by (name and organization): Catie Myers, St. Louis County Parks	42. Survey date: 2009
			43. Date of revisions: July 2010

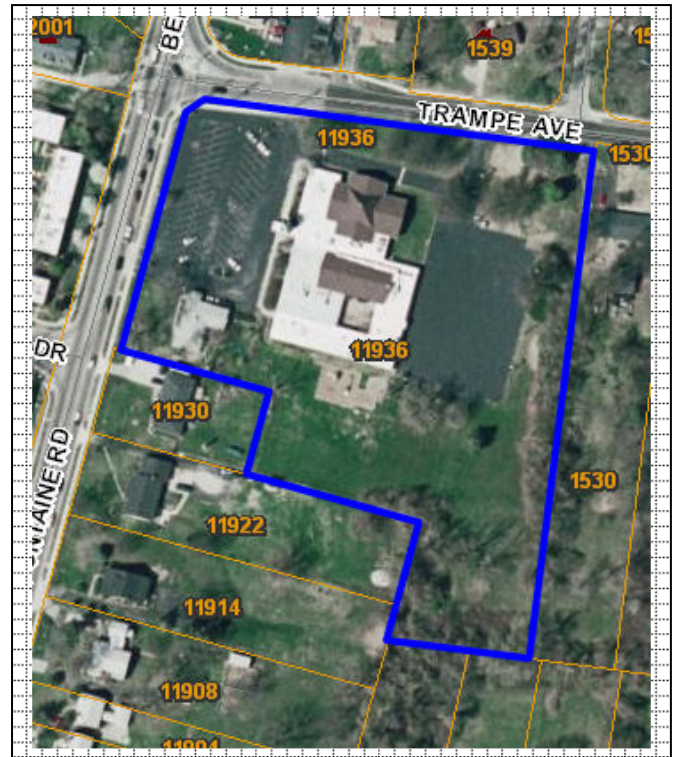
FOR SHPO USE:

Date entered in inventory:	Level of survey <input type="checkbox"/> reconnaissance <input type="checkbox"/> intensive	Additional research needed? <input type="checkbox"/> yes <input type="checkbox"/> no
National Register Status: <input type="checkbox"/> listed <input type="checkbox"/> in listed district Name: <input type="checkbox"/> pending listing <input type="checkbox"/> eligible (individually) <input type="checkbox"/> eligible (district) <input type="checkbox"/> not eligible <input type="checkbox"/> not determined	Other:	

Location Map:



Site Map/plan (include north arrow):



ADDITIONAL INFORMATION:

26. (con't) Description of Environment and Outbuildings.

The church complex sits on 5.1 acres located at the southeast corner of Bellefontaine Road and Trampe Avenue. A paved parking lot is in the northwest corner of the property, with the church and education building to the east.

28. (con't) Further Description of important architectural features.

The front elevation is to the west and contains a large freestanding bell tower creating a porch over the front entrance. The low gabled sanctuary on the south side is surrounded by a one-story, flat roof office and classroom wing. The gable in the sanctuary, on the south elevation, has stained glass window panels in the gable. Aluminum siding fascia runs around the bell tower and several other parts of the church. A later addition has a pyramidal roof at the center of a cruciform plan. It has a concrete foundation and is constructed of brick rising to a concrete freeze. The gable ends are aluminum siding.

38. (con't) History and Significance.

Peace United Church of Christ was established in 1955. In 1971 Bethany United Church of Christ merged with Peace United Church of Christ, at Peace's location and formed Bethany-Peace United Church of Christ. Bethany UCC was established in 1867 in the City of St. Louis. From 1874 to 1915, Bethany had services in a church designed by William A. Lucas at 23rd and Wash (now Cole). In 1915, a new church was built at Red Bud and Rosalee in the County and was used until the merger in 1971. In 1971, a new sanctuary, designed by P. John Hoener & Associates, was built at Peace's site. In 1978 Manske & Dieckmann designed an education wing addition.

With an education from Washington University and an atelier of the American Institute of Beaux Arts, P. John Hoener began his career working for a number of prominent St. Louis architects and then as chief draftsman for the St. Louis and San Francisco Railroad during World War I. In 1922, Hoener became president of the architectural firm Hoener, Baum and Froese; in 1936 he formed P. John Hoener and Associates. Hoener designed a number of churches, including Ladue Chapel (1948), Webster Groves Christian Church (1954), First Baptist Church of St. John (1958), Holy Trinity Lutheran Church (1959), and Lindenwood College Chapel.

39 (con't). Sources of information:

"Guide to UCC Congregations in St. Louis City & Co." *The Archives at Eden Theological Seminary*. Eden Theological Seminary. Web. 19 July 2010.



ARCHITECTURAL/HISTORIC INVENTORY FORM

1. Survey No. SLAS043-319		2. Survey Name: Modern Church Survey	
3. County: St. Louis		4. Address: 1721 Parker	
5. City: Spanish Lake	Vicinity: <input checked="" type="checkbox"/>	6. UTM: / /	7. Township/Range/Section: T: R: S:
8. Historic Name (if known): Spanish Lake Baptist Church		9. Present/Other name (if known): Tabernacle of Praise Seventh Day Adventist	
10. Ownership: <input checked="" type="checkbox"/> Private <input type="checkbox"/> Public		11. Historic Use (if known): Religious	11. Current Use: Religious

ARCHITECTURAL INFORMATION

12. Category of property: <input checked="" type="checkbox"/> building(s) <input type="checkbox"/> site <input type="checkbox"/> structure <input type="checkbox"/> object		19. Chimney placement:	26. Outbuildings (list, describe in box 26 con't):
13. Architectural style or vernacular type: Modern		20. Structural system:	
14. Plan shape: Irregular		21. Ext. wall cladding: Brick – cream/Concrete Block	
15. No. of stories: 1		22. Foundation material:	
16. No. of bays (1 st floor): 12		23. Basement type:	
17. Roof type:		24. Front Porch type:	
18. Roof material:		25. Acreage (rural): Visible from public road? <input checked="" type="checkbox"/>	27. Changes: <input type="checkbox"/> Addition(s) Date(s): <input type="checkbox"/> Altered Date(s): <input type="checkbox"/> Moved Date(s): <input type="checkbox"/> Other Date(s): Endangered by:
28. Further description of building features and associated resources on continuation page. <input checked="" type="checkbox"/>			

HISTORICAL DATA

29. Construction date:	32. Architect:	35. Previously surveyed? <input type="checkbox"/> Survey name:
30. Significant date/period:	33. Builder:	36. On National Register? <input type="checkbox"/> indiv. <input type="checkbox"/> district Nomination:
31. Area(s) of significance:	34. Original or significant owner:	37. National Register eligible? <input type="checkbox"/> individually eligible <input type="checkbox"/> district potential
38. History and significance on continuation page. <input type="checkbox"/>		
39. Sources of information on continuation page. <input type="checkbox"/>		


OTHER:

40. Current owner/address:	41. Form prepared by (name and organization):	42. Survey date: 2009
		43. Date of revisions:


FOR SHPO USE:

Date entered in inventory:	Level of survey <input type="checkbox"/> reconnaissance <input type="checkbox"/> intensive	Additional research needed? <input type="checkbox"/> yes <input type="checkbox"/> no
National Register Status: <input type="checkbox"/> listed <input type="checkbox"/> in listed district Name: <input type="checkbox"/> pending listing <input type="checkbox"/> eligible (individually) <input type="checkbox"/> eligible (district) <input type="checkbox"/> not eligible <input type="checkbox"/> not determined	Other:	

Location Map:



Site Map/plan (include north arrow):



ADDITIONAL INFORMATION:

26. (con't) Description of Environment and Outbuildings.

28. (con't) Further Description of important architectural features.

The front of the sanctuary projects forward, with the main entry to the left of the projection. The yellow glass windows are set in panels that are recessed from a plain wall. It has a raised basement with similar, but clear glass. There is a five-bay concrete block addition at the north end with a brick veneer on the north wall.

38. (con't) History and Significance.

39 (con't). Sources of information:

ARCHITECTURAL/HISTORIC INVENTORY FORM

1. Survey No. SLAS043-320		2. Survey Name: Modern Church Survey	
3. County: St. Louis		4. Address: 12110 Larimore	
5. City: Spanish Lake	Vicinity: <input checked="" type="checkbox"/>	6. UTM: / /	7. Township/Range/Section: T: R: S:
8. Historic Name (if known): St. Aloysius Catholic Church		9. Present/Other name (if known): Lighthouse Apostolic Ministries of God	
10. Ownership: <input checked="" type="checkbox"/> Private <input type="checkbox"/> Public		11. Current Use: Religious	

ARCHITECTURAL INFORMATION

12. Category of property: <input checked="" type="checkbox"/> building(s) <input type="checkbox"/> site <input type="checkbox"/> structure <input type="checkbox"/> object		19. Chimney placement:	26. Outbuildings (list, describe in box 26 con't): A rectangular two-story, flat roof structure of red and black brick is situated to the northeast of the sanctuary. There is also a two-story white house and a two-story brick school with a stone foundation.
13. Architectural style or vernacular type: Mid-Century Modern		20. Structural system:	
14. Plan shape: Rectangular		21. Ext. wall cladding: Brick – reddish coral	
15. No. of stories: 1		22. Foundation material:	
16. No. of bays (1 st floor): 5		23. Basement type:	
17. Roof type: Flat		24. Front Porch type:	
18. Roof material:		25. Acreage (rural): Visible from public road? <input checked="" type="checkbox"/>	27. Changes: <input type="checkbox"/> Addition(s) Date(s): <input type="checkbox"/> Altered Date(s): <input type="checkbox"/> Moved Date(s): <input type="checkbox"/> Other Date(s): Endangered by:
28. Further description of building features and associated resources on continuation page. <input checked="" type="checkbox"/>			

HISTORICAL DATA

29. Construction date: 1953		32. Architect: Maurice Carroll	35. Previously surveyed? <input type="checkbox"/> Survey name:
30. Significant date/period:		33. Builder:	36. On National Register? <input type="checkbox"/> indiv. <input type="checkbox"/> district Nomination:
31. Area(s) of significance:		34. Original or significant owner:	37. National Register eligible? <input type="checkbox"/> individually eligible <input type="checkbox"/> district potential
38. History and significance on continuation page. <input type="checkbox"/>			
39. Sources of information on continuation page. <input type="checkbox"/>			


OTHER:

40. Current owner/address:	41. Form prepared by (name and organization): Catie Myers, St. Louis County Parks	42. Survey date: 2009
		43. Date of revisions: 8/2010


FOR SHPO USE:

Date entered in inventory:	Level of survey <input type="checkbox"/> reconnaissance <input type="checkbox"/> intensive	Additional research needed? <input type="checkbox"/> yes <input type="checkbox"/> no
National Register Status: <input type="checkbox"/> listed <input type="checkbox"/> in listed district Name: <input type="checkbox"/> pending listing <input type="checkbox"/> eligible (individually) <input type="checkbox"/> eligible (district) <input type="checkbox"/> not eligible <input type="checkbox"/> not determined		

Location Map:



Site Map/plan (include north arrow):



ADDITIONAL INFORMATION:

26. (con't) Description of Environment and Outbuildings.

The church's address is 12100 Larimore and the rectory is at 12110 Larimore.

28. (con't) Further Description of important architectural features.

The church faces northwest and has five bays plus a side entrance, in addition to multiple smaller bays. There is one small one-story projection to the rear with a single door entry. A large porch in the front of the church has broad, angled concrete piers decorated with St. Aloysius on the left and the Sacred Heart of Jesus on the right.

38. (con't) History and Significance.

39 (con't). Sources of information:

Photographs from the St. Louis Archdiocese website: <http://www.archstl.org>



ARCHITECTURAL/HISTORIC INVENTORY FORM

1. Survey No. SLAS043-321		2. Survey Name: Modern Church Survey	
3. County: St. Louis		4. Address: 11221 Larimore	
5. City: Spanish Lake	Vicinity: <input checked="" type="checkbox"/>	6. UTM: / /	7. Township/Range/Section: T: R: S:
8. Historic Name (if known): St. Francis Episcopal Church		9. Present/Other name (if known): Liberty Community Worship Center	
10. Ownership: <input checked="" type="checkbox"/> Private <input type="checkbox"/> Public		11. Historic Use (if known): Religious	11. Current Use: Religious

ARCHITECTURAL INFORMATION

12. Category of property: <input checked="" type="checkbox"/> building(s) <input type="checkbox"/> site <input type="checkbox"/> structure <input type="checkbox"/> object		19. Chimney placement:	26. Outbuildings (list, describe in box 26 cont):
13. Architectural style or vernacular type: Modern		20. Structural system:	
14. Plan shape: Irregular		21. Ext. wall cladding: Stone/Concrete	
15. No. of stories:		22. Foundation material:	
16. No. of bays (1 st floor):		23. Basement type:	
17. Roof type: Flat		24. Front Porch type:	
18. Roof material:		25. Acreage (rural): Visible from public road? <input checked="" type="checkbox"/>	27. Changes: <input type="checkbox"/> Addition(s) Date(s): <input type="checkbox"/> Altered Date(s): <input type="checkbox"/> Moved Date(s): <input type="checkbox"/> Other Date(s): Endangered by:
28. Further description of building features and associated resources on continuation page. <input checked="" type="checkbox"/>			

HISTORICAL DATA

29. Construction date:	32. Architect:	35. Previously surveyed? <input type="checkbox"/> Survey name:
30. Significant date/period:	33. Builder:	36. On National Register? <input type="checkbox"/> indiv. <input type="checkbox"/> district Nomination:
31. Area(s) of significance:	34. Original or significant owner:	37. National Register eligible? <input type="checkbox"/> individually eligible <input type="checkbox"/> district potential
38. History and significance on continuation page. <input type="checkbox"/>		
39. Sources of information on continuation page. <input type="checkbox"/>		

OTHER:

40. Current owner/address:	41. Form prepared by (name and organization):	42. Survey date: 2009
		43. Date of revisions:


FOR SHPO USE:

Date entered in inventory:	Level of survey <input type="checkbox"/> reconnaissance <input type="checkbox"/> intensive	Additional research needed? <input type="checkbox"/> yes <input type="checkbox"/> no
National Register Status: <input type="checkbox"/> listed <input type="checkbox"/> in listed district Name: <input type="checkbox"/> pending listing <input type="checkbox"/> eligible (individually) <input type="checkbox"/> eligible (district) <input type="checkbox"/> not eligible <input type="checkbox"/> not determined	Other:	

Location Map:



Site Map/plan (include north arrow):



ADDITIONAL INFORMATION:

26. (con't) Description of Environment and Outbuildings.

28. (con't) Further Description of important architectural features.

The east section contains a stone apse with vertical stone ribs in-filled with stained glass; a cupola and spire rise from the apse. The center section is concrete block painted white. The far west section is a flat roof, simple brick box with a fully exposed basement in the rear. The south face of the four-bay education wing, extending from the sanctuary eastward, is all glass with a double door entry. An addition was being constructed to the south at the time of the survey.

38. (con't) History and Significance.

39 (con't). Sources of information:

ARCHITECTURAL/HISTORIC INVENTORY FORM

1. Survey No. SLAS043-322		2. Survey Name: Modern Church Survey	
3. County: St. Louis		4. Address: 1124 Trampe Ln	
5. City: Spanish Lake	Vicinity: <input checked="" type="checkbox"/>	6. UTM: / /	7. Township/Range/Section: T: R: S:
8. Historic Name (if known): St. Peter's Lutheran Church		9. Present/Other name (if known):	
10. Ownership: <input checked="" type="checkbox"/> Private <input type="checkbox"/> Public		11. Historic Use (if known): Religious	11. Current Use: Religious

ARCHITECTURAL INFORMATION

12. Category of property: <input checked="" type="checkbox"/> building(s) <input type="checkbox"/> site <input type="checkbox"/> structure <input type="checkbox"/> object		19. Chimney placement:	26. Outbuildings (list, describe in box 26 con't):
13. Architectural style or vernacular type: Gothic Revival		20. Structural system:	
14. Plan shape:		21. Ext. wall cladding: Brick - red	
15. No. of stories: 1		22. Foundation material:	
16. No. of bays (1 st floor): 5		23. Basement type:	
17. Roof type: Gable		24. Front Porch type:	
18. Roof material: Shingles		25. Acreage (rural): Visible from public road? <input checked="" type="checkbox"/>	27. Changes: <input type="checkbox"/> Addition(s) Date(s): <input type="checkbox"/> Altered Date(s): <input type="checkbox"/> Moved Date(s): <input type="checkbox"/> Other Date(s): Endangered by:
28. Further description of building features and associated resources on continuation page. <input checked="" type="checkbox"/>			

HISTORICAL DATA

29. Construction date: 1949	32. Architect:	35. Previously surveyed? <input type="checkbox"/> Survey name:
30. Significant date/period:	33. Builder:	36. On National Register? <input type="checkbox"/> indiv. <input type="checkbox"/> district Nomination:
31. Area(s) of significance:	34. Original or significant owner:	37. National Register eligible? <input type="checkbox"/> individually eligible <input type="checkbox"/> district potential
38. History and significance on continuation page. <input type="checkbox"/>		
39. Sources of information on continuation page. <input type="checkbox"/>		


OTHER:

40. Current owner/address:	41. Form prepared by (name and organization):	42. Survey date: 2009
		43. Date of revisions:


FOR SHPO USE:

Date entered in inventory:	Level of survey <input type="checkbox"/> reconnaissance <input type="checkbox"/> intensive	Additional research needed? <input type="checkbox"/> yes <input type="checkbox"/> no
National Register Status: <input type="checkbox"/> listed <input type="checkbox"/> in listed district Name: <input type="checkbox"/> pending listing <input type="checkbox"/> eligible (individually) <input type="checkbox"/> eligible (district) <input type="checkbox"/> not eligible <input type="checkbox"/> not determined	Other:	

Location Map:



Site Map/plan (include north arrow):



ADDITIONAL INFORMATION:

26. (con't) Description of Environment and Outbuildings.

28. (con't) Further Description of important architectural features.

The main entrance faces north, situated under the bell tower set in a gothic arch. There is a second entrance on the south side. The main sanctuary windows have squared tops, however, on the west elevation, the windows have segmental arches. There are three stepped buttresses along the west side, and one step along the north and south sides. The east wing projecting to the north has a front gable with scalloped shingles. A three bay wing extends to the south of the sanctuary and has a raised concrete basement. To the east of the church is a 1 ½ story Cape Cod residence attached to a two car garage opening south.

38. (con't) History and Significance.

39 (con't). Sources of information:

ARCHITECTURAL/HISTORIC INVENTORY FORM

1. Survey No. SLAS043-323		2. Survey Name: Modern Church Survey	
3. County: St. Louis		4. Address: 3350 Adie Rd	
5. City: St. Ann	Vicinity: <input type="checkbox"/>	6. UTM: / /	7. Township/Range/Section: T: R: S:
8. Historic Name (if known): First Christian Church of St. Ann		9. Present/Other name (if known): First Korean Presbyterian Church	
10. Ownership: <input checked="" type="checkbox"/> Private <input type="checkbox"/> Public		11. Current Use: Religious	

ARCHITECTURAL INFORMATION

12. Category of property: <input checked="" type="checkbox"/> building(s) <input type="checkbox"/> site <input type="checkbox"/> structure <input type="checkbox"/> object		19. Chimney placement:	26. Outbuildings (list, describe in box 26 con't):
13. Architectural style or vernacular type:		20. Structural system:	
14. Plan shape: Irregular		21. Ext. wall cladding: Brick	
15. No. of stories: 1		22. Foundation material: Concrete	
16. No. of bays (1 st floor):		23. Basement type:	
17. Roof type: Gable		24. Front Porch type:	
18. Roof material: Composite shingle		25. Acreage (rural): Visible from public road? <input checked="" type="checkbox"/>	27. Changes: <input type="checkbox"/> Addition(s) Date(s): <input type="checkbox"/> Altered Date(s): <input type="checkbox"/> Moved Date(s): <input type="checkbox"/> Other Date(s): Endangered by:
28. Further description of building features and associated resources on continuation page. <input checked="" type="checkbox"/>			

HISTORICAL DATA

29. Construction date: 1956; 1961; 1974		32. Architect:	35. Previously surveyed? <input type="checkbox"/> Survey name:
30. Significant date/period:		33. Builder:	36. On National Register? <input type="checkbox"/> indiv. <input type="checkbox"/> district Nomination:
31. Area(s) of significance:		34. Original or significant owner:	37. National Register eligible? <input type="checkbox"/> individually eligible <input type="checkbox"/> district potential
38. History and significance on continuation page. <input type="checkbox"/>			
39. Sources of information on continuation page. <input type="checkbox"/>			


OTHER:

40. Current owner/address:	41. Form prepared by (name and organization):	42. Survey date: 2009
		43. Date of revisions:


FOR SHPO USE:

Date entered in inventory:	Level of survey <input type="checkbox"/> reconnaissance <input type="checkbox"/> intensive	Additional research needed? <input type="checkbox"/> yes <input type="checkbox"/> no
National Register Status: <input type="checkbox"/> listed <input type="checkbox"/> in listed district Name: <input type="checkbox"/> pending listing <input type="checkbox"/> eligible (individually) <input type="checkbox"/> eligible (district) <input type="checkbox"/> not eligible <input type="checkbox"/> not determined		

Location Map:



Site Map/plan (include north arrow):



ADDITIONAL INFORMATION:

26. (con't) Description of Environment and Outbuildings.

28. (con't) Further Description of important architectural features.

The yellow brick structure has a flat-roof narthex with a double door entry. The size of the windows above the doors have been decreased by the installation of vinyl siding. The sanctuary has seven bays, with the first five containing colored glass windows. There is a shed roof porch in the back. Extending to the north is a seven by six bay education wing. There is a large brick pylon at the north end with a cross in raised brick.

38. (con't) History and Significance.

39 (con't). Sources of information:

ARCHITECTURAL/HISTORIC INVENTORY FORM

1. Survey No. SLAS043-324		2. Survey Name: Modern Church Survey	
3. County: St. Louis		4. Address: 10701 St. Cosmas Ln	
5. City: St. Ann	Vicinity: <input type="checkbox"/>	6. UTM: / /	7. Township/Range/Section: T: R: S:
8. Historic Name (if known): Hope Lutheran Church		9. Present/Other name (if known):	
10. Ownership: <input checked="" type="checkbox"/> Private <input type="checkbox"/> Public		11. Historic Use (if known): Religious	11. Current Use: Religious

ARCHITECTURAL INFORMATION

12. Category of property: <input checked="" type="checkbox"/> building(s) <input type="checkbox"/> site <input type="checkbox"/> structure <input type="checkbox"/> object		19. Chimney placement:	26. Outbuildings (list, describe in box 26 con't):
13. Architectural style or vernacular type:		20. Structural system:	
14. Plan shape: Irregular		21. Ext. wall cladding: Brick	
15. No. of stories: 1		22. Foundation material:	
16. No. of bays (1 st floor):		23. Basement type:	
17. Roof type: Gable		24. Front Porch type:	
18. Roof material: Composite shingle		25. Acreage (rural): Visible from public road? <input checked="" type="checkbox"/>	27. Changes: <input type="checkbox"/> Addition(s) Date(s): <input type="checkbox"/> Altered Date(s): <input type="checkbox"/> Moved Date(s): <input type="checkbox"/> Other Date(s): Endangered by:
28. Further description of building features and associated resources on continuation page. <input checked="" type="checkbox"/>			

HISTORICAL DATA

29. Construction date: 1958	32. Architect:	35. Previously surveyed? <input type="checkbox"/> Survey name:
30. Significant date/period:	33. Builder:	36. On National Register? <input type="checkbox"/> indiv. <input type="checkbox"/> district Nomination:
31. Area(s) of significance:	34. Original or significant owner:	37. National Register eligible? <input type="checkbox"/> individually eligible <input type="checkbox"/> district potential
38. History and significance on continuation page. <input type="checkbox"/>		
39. Sources of information on continuation page. <input type="checkbox"/>		


OTHER:

40. Current owner/address:	41. Form prepared by (name and organization):	42. Survey date: 2009
		43. Date of revisions:


FOR SHPO USE:

Date entered in inventory:	Level of survey <input type="checkbox"/> reconnaissance <input type="checkbox"/> intensive	Additional research needed? <input type="checkbox"/> yes <input type="checkbox"/> no
National Register Status: <input type="checkbox"/> listed <input type="checkbox"/> in listed district Name: <input type="checkbox"/> pending listing <input type="checkbox"/> eligible (individually) <input type="checkbox"/> eligible (district) <input type="checkbox"/> not eligible <input type="checkbox"/> not determined	Other:	

Location Map:



Site Map/plan (include north arrow):



ADDITIONAL INFORMATION:

26. (con't) Description of Environment and Outbuildings.

28. (con't) Further Description of important architectural features.

The orange brick structure is in American common bond, with headers every sixth course. The sanctuary has five bays and an entry on the west elevation. There is a grid of stone panels with a rose window at the top on the street elevation to the south. To the left is a flat-roof addition. The original school wing extends to the east. A newer windowless building was constructed in front of the education wing. At the northwest corner where the buildings meet is the new main entry under a parabolic arch with ashlar trim. It enters to the office. The tower is a square brick structure with one parabolic arched window on the front and back and three on each of the sides; a copper spire tops the tower.

38. (con't) History and Significance.

39 (con't). Sources of information:



ARCHITECTURAL/HISTORIC INVENTORY FORM

1. Survey No. SLAS043-325		2. Survey Name: Modern Church Survey	
3. County: St. Louis		4. Address: 3714 Wright Ave	
5. City: St. Ann	Vicinity: <input type="checkbox"/>	6. UTM: / /	7. Township/Range/Section: T: R: S:
8. Historic Name (if known): Mary Ann Baptist Church		9. Present/Other name (if known): First Baptist Church of St. Ann	
10. Ownership: <input checked="" type="checkbox"/> Private <input type="checkbox"/> Public		11. Historic Use (if known): Religious	
		11. Current Use: Religious	

ARCHITECTURAL INFORMATION

12. Category of property: <input checked="" type="checkbox"/> building(s) <input type="checkbox"/> site <input type="checkbox"/> structure <input type="checkbox"/> object		19. Chimney placement:	26. Outbuildings (list, describe in box 26 con't):
13. Architectural style or vernacular type:		20. Structural system:	
14. Plan shape: Rectangular		21. Ext. wall cladding: Brick	
15. No. of stories: 1		22. Foundation material:	
16. No. of bays (1 st floor): 4		23. Basement type:	
17. Roof type: Gable		24. Front Porch type:	
18. Roof material: Composite Shingle		25. Acreage (rural): Visible from public road? <input checked="" type="checkbox"/>	27. Changes: <input type="checkbox"/> Addition(s) Date(s): <input type="checkbox"/> Altered Date(s): <input type="checkbox"/> Moved Date(s): <input type="checkbox"/> Other Date(s): Endangered by:
28. Further description of building features and associated resources on continuation page. <input checked="" type="checkbox"/>			

HISTORICAL DATA

29. Construction date: 1958 (school), 1971 (sanctuary)		32. Architect: P. John Hoener and Associates	35. Previously surveyed? <input type="checkbox"/> Survey name:
30. Significant date/period:		33. Builder: R. K. and A. Jones, Inc. (1958)	36. On National Register? <input type="checkbox"/> indiv. <input type="checkbox"/> district Nomination:
31. Area(s) of significance:		34. Original or significant owner:	37. National Register eligible? <input type="checkbox"/> individually eligible <input type="checkbox"/> district potential
38. History and significance on continuation page. <input type="checkbox"/>			
39. Sources of information on continuation page. <input type="checkbox"/>			

OTHER:


40. Current owner/address:	41. Form prepared by (name and organization):	42. Survey date: 2009
		43. Date of revisions:

FOR SHPO USE:

Date entered in inventory:	Level of survey <input type="checkbox"/> reconnaissance <input type="checkbox"/> intensive	Additional research needed? <input type="checkbox"/> yes <input type="checkbox"/> no
National Register Status: <input type="checkbox"/> listed <input type="checkbox"/> in listed district Name: <input type="checkbox"/> pending listing <input type="checkbox"/> eligible (individually) <input type="checkbox"/> eligible (district) <input type="checkbox"/> not eligible <input type="checkbox"/> not determined	Other:	

Location Map:

Site Map/plan (include north arrow):



ADDITIONAL INFORMATION:

26. (con't) Description of Environment and Outbuildings.

28. (con't) Further Description of important architectural features.

The coral colored brick structure is a modified A-frame with the primary façade at an angle to the street facing the southwest. There is a panel of broken coarse sandstone. Flanking brick walls create a saw-tooth buttress. Three bays have gabled cut-out rooflines sheltering paired windows, which extend down to include the basement windows. A small white spire sits atop the sanctuary. A one-story glass link to the education building is located at the east end of the sanctuary. The north elevation of education wing is concrete block and the east and west elevations are brick with concrete buttresses of unequal spacing. (The cornerstone is inscribed with: "Commercial Builders of Kansas, Inc. – General Contractor")

38. (con't) History and Significance.

39 (con't). Sources of information:

"Mary Ann Baptist Church Dedicates Building Today." *St. Louis Post-Dispatch*. 2 March 1958.

ARCHITECTURAL/HISTORIC INVENTORY FORM

1. Survey No. SLAS043-326		2. Survey Name: Modern Church Survey	
3. County: St. Louis		4. Address: 3486 St. Gregory Ln	
5. City: St. Ann	Vicinity: <input type="checkbox"/>	6. UTM: / /	7. Township/Range/Section: T: R: S:
8. Historic Name (if known): St. Gregory's Catholic Church		9. Present/Other name (if known): Holy Trinity	
10. Ownership: <input checked="" type="checkbox"/> Private <input type="checkbox"/> Public		11. Current Use: Religious	

ARCHITECTURAL INFORMATION

12. Category of property: <input checked="" type="checkbox"/> building(s) <input type="checkbox"/> site <input type="checkbox"/> structure <input type="checkbox"/> object		19. Chimney placement:	26. Outbuildings (list, describe in box 26 cont): An L-shaped, two-story brick structure with glass block windows is located on the property and now serves as the parish center. A convent is located at 3500 St. Gregory Ln.
13. Architectural style or vernacular type: Mid-Century Modern		20. Structural system:	
14. Plan shape: Irregular		21. Ext. wall cladding: Brick	
15. No. of stories: 1		22. Foundation material:	
16. No. of bays (1 st floor):		23. Basement type:	27. Changes: <input checked="" type="checkbox"/> Addition(s) Date(s): 1959; 1960 <input type="checkbox"/> Altered Date(s): <input type="checkbox"/> Moved Date(s): <input type="checkbox"/> Other Date(s): Endangered by:
17. Roof type: Flat		24. Front Porch type:	
18. Roof material:		25. Acreage (rural): Visible from public road? <input checked="" type="checkbox"/>	
28. Further description of building features and associated resources on continuation page. <input checked="" type="checkbox"/>			

HISTORICAL DATA

29. Construction date: 1959		32. Architect: J.T. Golabowski	35. Previously surveyed? <input type="checkbox"/> Survey name:
30. Significant date/period:		33. Builder: George Moeller Constr. Co. & Carl O. Hoffman	36. On National Register? <input type="checkbox"/> indiv. <input type="checkbox"/> district Nomination:
31. Area(s) of significance:		34. Original or significant owner:	37. National Register eligible? <input type="checkbox"/> individually eligible <input type="checkbox"/> district potential
38. History and significance on continuation page. <input checked="" type="checkbox"/>			
39. Sources of information on continuation page. <input checked="" type="checkbox"/>			

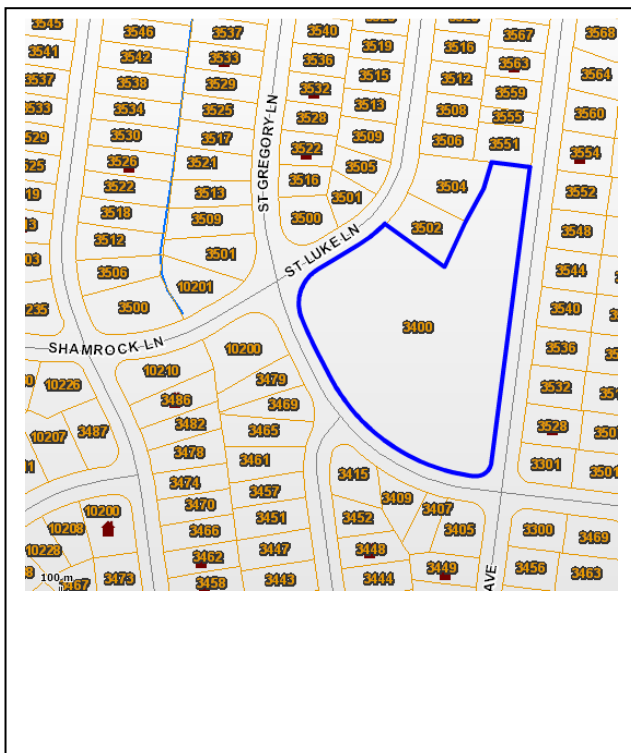
OTHER:

40. Current owner/address: St. Louis County Catholic Church Real Estate, 3400 St. Gregory Ln, 63074		41. Form prepared by (name and organization): Catie Myers, St. Louis County Parks	42. Survey date: 2009
			43. Date of revisions: 8/2010

FOR SHPO USE:

Date entered in inventory:	Level of survey <input type="checkbox"/> reconnaissance <input type="checkbox"/> intensive	Additional research needed? <input type="checkbox"/> yes <input type="checkbox"/> no
National Register Status: <input type="checkbox"/> listed <input type="checkbox"/> in listed district Name: <input type="checkbox"/> pending listing <input type="checkbox"/> eligible (individually) <input type="checkbox"/> eligible (district) <input type="checkbox"/> not eligible <input type="checkbox"/> not determined		Other:

Location Map:



Site Map/plan (include north arrow):



ADDITIONAL INFORMATION:

26. (con't) Description of Environment and Outbuildings.

The sanctuary sits at the western edge of the 3.42 acre property with the large L-shaped education building located at the far southeast corner. St. Gregory Lane curves along the western and southern perimeters, while Wright Avenue runs north-south along the eastern edge. The property is located in a residential area, with houses bordering the property to the north. There are some grassy areas, but the majority of the site is paved parking lot.

28. (con't) Further Description of important architectural features.

The red brick sanctuary faces west and is rectangular in shape with the transepts angled westward at 45 degree angles from the sanctuary. All of the double doors are metal and are surrounded by heavy ashlar detailing. Buttresses flank the sanctuary and tall stained glass windows run along the sides with a string course running along the top of the windows and roof. The tower has a lower ashlar stage under a two-sided metal cage, which supports stone piers. A three-tiered platform serves as the base for the cross.

38. (con't) History and Significance.

St. Gregory Parish was established in 1942, with the first mass celebrated on August 23 by Father Henry A. Hoffmann. The church land was donated by Charlie Vatterott and a temporary building was used for mass. The first structure was a two-story, white frame building that served as a school and church. In 1948, it was destroyed by a fire and a new church/school was built in 1946; Joseph D. Murphy served as the architect. An upper story addition was made to the structure in 1949. The school was staffed by the Sisters of St. Joseph. In 1951, the bowling alleys of the school were converted into a church and soon after, discussion of the need for a new sanctuary began. It was not, however, until 1958 that the congregation hired architect J.T. Golabowski to design a new church. The firm Murphy & Mackey had been hired to draw up plans, but the contract was terminated in 1956. In a letter to the parish's priest, the Archbishop complained that Murphy and Mackey's design was too large. Groundbreaking for the new church was on November 23, 1958 and mass was held in the school hall during construction. The same year, the old school and church were torn down. In 1959, the rectory was moved next to the convent and both were renovated. A year later, the present rectory was constructed and a new school building was added.

In 2002, the parish was suppressed and the buildings are now used by Holy Trinity Catholic Church.


A native of northern Indiana, J. T. Golabowski also served as architect for St. Hedwig's Church in the City of St. Louis. Both church designs reflect the clean geometric lines and materials often incorporated in Mid-Century Modern architecture. Golabowski had an office in St. Louis and in Springfield, Illinois.

39 (con't). Sources of information:

Archdiocesan Archives. Archdiocese of St. Louis. Web. 11 June 2010.

Catholic Archdiocese of St. Louis Archives

Powers, Rob. "The Beauty of Modernism." *Built St. Louis*. Web. 10 June 2010.





ARCHITECTURAL/HISTORIC INVENTORY FORM

1. Survey No. SLAS043-327		2. Survey Name: Modern Church Survey	
3. County: St. Louis		4. Address: 8665 St. Charles Rock Rd at Hume	
5. City: St. John	Vicinity: <input type="checkbox"/>	6. UTM: / /	7. Township/Range/Section: T: R: S:
8. Historic Name (if known): First Baptist Church of St. John		9. Present/Other name (if known):	
10. Ownership: <input checked="" type="checkbox"/> Private <input type="checkbox"/> Public		11. Historic Use (if known): Religious	11. Current Use: Religious

ARCHITECTURAL INFORMATION

12. Category of property: <input checked="" type="checkbox"/> building(s) <input type="checkbox"/> site <input type="checkbox"/> structure <input type="checkbox"/> object		19. Chimney placement:	26. Outbuildings (list, describe in box 26 con't):
13. Architectural style or vernacular type: Mid-Century Modern		20. Structural system:	
14. Plan shape: Rectangle		21. Ext. wall cladding: Brick	
15. No. of stories: 1 Front, 2		22. Foundation material:	
16. No. of bays (1 st floor): 5		23. Basement type:	
17. Roof type: Gable		24. Front Porch type:	
18. Roof material: Composite Shingle/Standing Seam		25. Acreage (rural): Visible from public road? <input checked="" type="checkbox"/>	27. Changes: <input type="checkbox"/> Addition(s) Date(s): <input type="checkbox"/> Altered Date(s): <input type="checkbox"/> Moved Date(s): <input type="checkbox"/> Other Date(s): Endangered by:
28. Further description of building features and associated resources on continuation page. <input checked="" type="checkbox"/>			

HISTORICAL DATA

29. Construction date: 1942; 1958		32. Architect: P. John Hoener	35. Previously surveyed? <input type="checkbox"/> Survey name:
30. Significant date/period:		33. Builder:	36. On National Register? <input type="checkbox"/> indiv. <input type="checkbox"/> district Nomination:
31. Area(s) of significance:		34. Original or significant owner:	37. National Register eligible? <input type="checkbox"/> individually eligible <input type="checkbox"/> district potential
38. History and significance on continuation page. <input checked="" type="checkbox"/>			
39. Sources of information on continuation page. <input checked="" type="checkbox"/>			

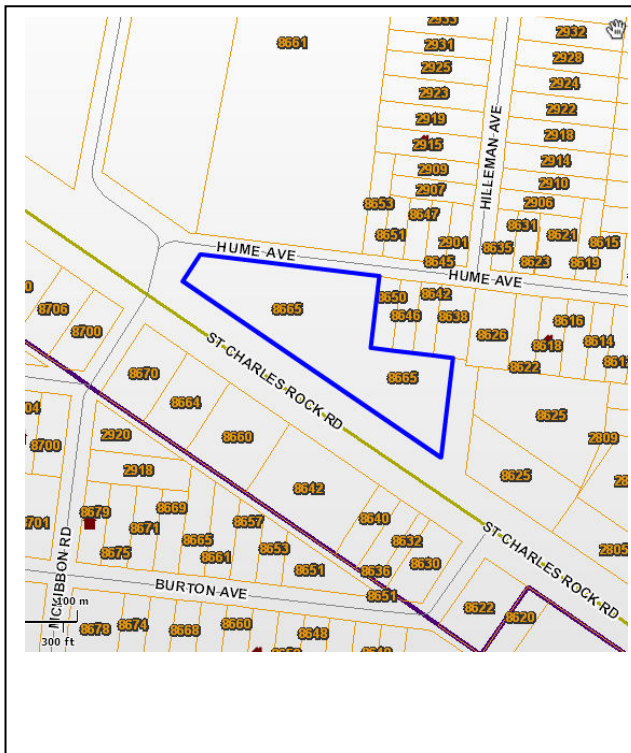
OTHER:

40. Current owner/address: First Baptist Church of St. Johns, 8665 St. Charles Rock Rd, 63314		41. Form prepared by (name and organization): Catie Myers, St. Louis County Parks	42. Survey date: 2009
			43. Date of revisions: 9/2010

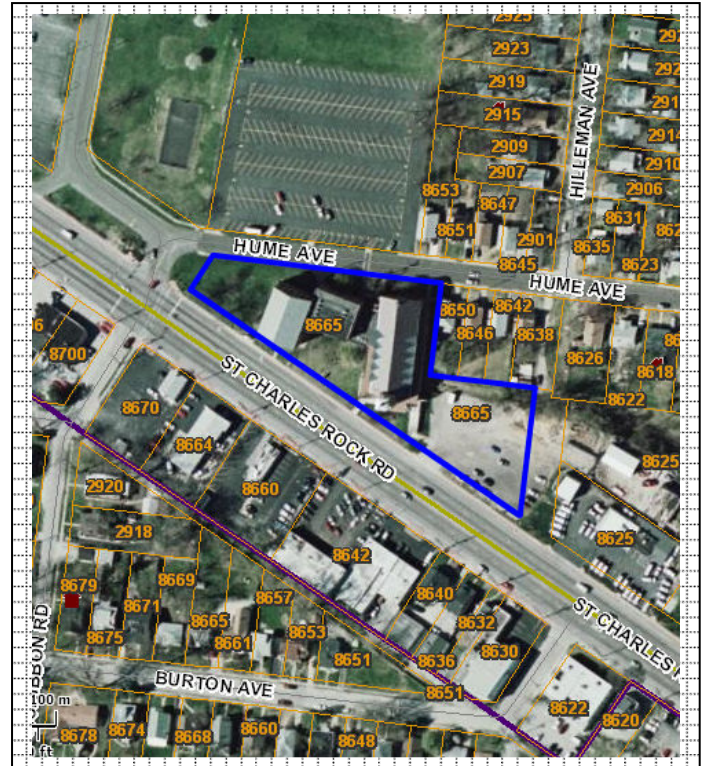
FOR SHPO USE:

Date entered in inventory:	Level of survey <input type="checkbox"/> reconnaissance <input type="checkbox"/> intensive	Additional research needed? <input type="checkbox"/> yes <input type="checkbox"/> no
National Register Status: <input type="checkbox"/> listed <input type="checkbox"/> in listed district Name: <input type="checkbox"/> pending listing <input type="checkbox"/> eligible (individually) <input type="checkbox"/> eligible (district) <input type="checkbox"/> not eligible <input type="checkbox"/> not determined	Other:	

Location Map:



Site Map/plan (include north arrow):



ADDITIONAL INFORMATION:

26. (con't) Description of Environment and Outbuildings.

The complex is located on 1.65 acres, wedged between St. Charles Rock Road and Hume Avenue. The church, which sits north-south facing St. Charles Rock Road, and is in the center section of the property. A small parking lot is located to the east of the church and to the north of Hume Avenue is a large, paved parking lot.

28. (con't) Further Description of important architectural features.

The 1942 education wing, to the west of the church, is built of mixed dark tan and dark brown brick. It is four stories with a gabled roof and has six bays with a four bay wing. The red brick sanctuary has five large dormer bays with two bays beyond. The dormers have a standing seam roof with stained glass windows. There are flat roof side aisles with a wide roof overhang and continuous windows. The main entrance is two sets of glass double doors, one on either side of the tower. Located in the center of the sanctuary's front elevation, the tower has a square base with a stainless steel cage housing loud speakers and a stainless steel steeple. There is a large porch with six concrete columns across the front of the sanctuary with a flat roof overhang.

38. (con't) History and Significance.

First Baptist Church of St. John was established in 1938. In 1942, a brick church was constructed; a number of buildings and additions were constructed on the property, and plans to build a new sanctuary began in 1955. In the fall of 1955, property immediately east of the existing church grounds was purchased for \$72,500, and by 1958 construction of the present sanctuary had started.

With an education from Washington University and an atelier of the American Institute of Beaux Arts, P. John Hoener began his career working for a number of prominent St. Louis architects and then as chief draftsman for the St. Louis and San Francisco Railroad during World War I. In 1922, Hoener became president of the architectural firm Hoener, Baum and Froese; in 1936 he formed P. John Hoener and Associates. Hoener designed a number of churches, including Ladue Chapel (1948), Webster Groves Christian Church (1954), Holy Trinity Lutheran Church (1959), Bellefontaine United Methodist Church (1964), and Lindenwood College Chapel.

39 (con't). Sources of information:

Parkin, Robert E. *Overland Trails and Trials*. Overland, MO: Krawll Printing Co., 1956.





ARCHITECTURAL/HISTORIC INVENTORY FORM

1. Survey No. SLAS043-328		2. Survey Name: Modern Church Survey	
3. County: St. Louis		4. Address: 8860 Tudor Ave at Brown Rd	
5. City: St. John	Vicinity: <input type="checkbox"/>	6. UTM: / /	7. Township/Range/Section: T: R: S:
8. Historic Name (if known): Our Lady of Presentation Church		9. Present/Other name (if known):	
10. Ownership: <input checked="" type="checkbox"/> Private <input type="checkbox"/> Public		11. Historic Use (if known): Religious	11. Current Use: Religious

ARCHITECTURAL INFORMATION

12. Category of property: <input checked="" type="checkbox"/> building(s) <input type="checkbox"/> site <input type="checkbox"/> structure <input type="checkbox"/> object		19. Chimney placement:	26. Outbuildings (list, describe in box 26 con't):
13. Architectural style or vernacular type: Spanish Romanesque Revival		20. Structural system:	
14. Plan shape: Irregular		21. Ext. wall cladding: Brick	
15. No. of stories: 1		22. Foundation material:	
16. No. of bays (1 st floor): 6		23. Basement type:	27. Changes: <input checked="" type="checkbox"/> Addition(s) Date(s): 1963 <input type="checkbox"/> Altered Date(s): <input type="checkbox"/> Moved Date(s): <input type="checkbox"/> Other Date(s): Endangered by:
17. Roof type: Gable		24. Front Porch type:	
18. Roof material: Spanish tile		25. Acreage (rural): Visible from public road? <input checked="" type="checkbox"/>	
28. Further description of building features and associated resources on continuation page. <input checked="" type="checkbox"/>			

HISTORICAL DATA

29. Construction date: 1946		32. Architect: Carroll & Dean	35. Previously surveyed? <input type="checkbox"/> Survey name:
30. Significant date/period:		33. Builder: M.I. Lawlor, Contractor	36. On National Register? <input type="checkbox"/> indiv. <input type="checkbox"/> district Nomination:
31. Area(s) of significance:		34. Original or significant owner:	37. National Register eligible? <input type="checkbox"/> individually eligible <input type="checkbox"/> district potential
38. History and significance on continuation page. <input checked="" type="checkbox"/>			
39. Sources of information on continuation page. <input checked="" type="checkbox"/>			

OTHER:

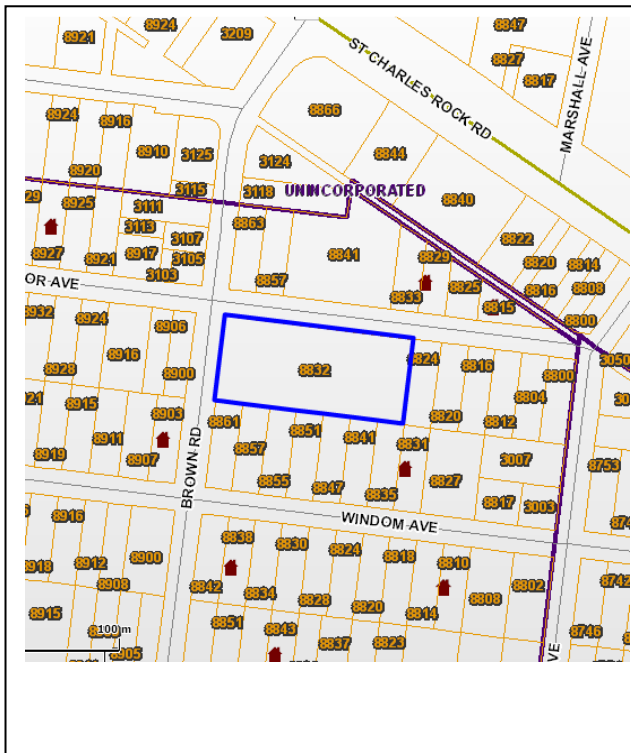
40. Current owner/address: St. Louis County Catholic Church Real Estate, 8832 Tudor, 63114		41. Form prepared by (name and organization): Catie Myers, St. Louis County Park	42. Survey date: 2009
			43. Date of revisions: 8/2010

FOR SHPO USE:

Date entered in inventory:	Level of survey <input type="checkbox"/> reconnaissance <input type="checkbox"/> intensive	Additional research needed? <input type="checkbox"/> yes <input type="checkbox"/> no
National Register Status: <input type="checkbox"/> listed <input type="checkbox"/> in listed district Name: <input type="checkbox"/> pending listing <input type="checkbox"/> eligible (individually) <input type="checkbox"/> eligible (district) <input type="checkbox"/> not eligible <input type="checkbox"/> not determined	Other:	

Location Map:

Site Map/plan (include north arrow):



ADDITIONAL INFORMATION:

26. (con't) Description of Environment and Outbuildings.

The 1.3 acre lot is located to the north of a residential area, at the corner of Brown Road and Tudor Avenue. The sanctuary sits on the west end and the school on the east end; a parking lot is located across the street to the north. Both the sanctuary and the separate education building face north, towards Tudor Avenue.

28. (con't) Further Description of important architectural features.

The American common bond dark brown and red brick sanctuary is decorated with bands of five orange bricks and orange mortar and faces north. The main entrance is a coffered door under a Romanesque arch with detailing in limestone and limestone modillions in the gable. A corbelled cornice runs around the entire structure. There is a seven arched, eight-column arcade with limestone columns and capitals but brick archways above the door; the arcade contains stained glass windows depicting the seven mysteries of the Blessed Virgin. The sanctuary is six bays deep, divided by buttresses with two arched windows in each bay. There are small, one-bay wings with red tile roofs on either side. A five-bay arcade serves as a link from the sanctuary to the rectory. The rectory is two-stories with a hipped gable roof and has similar detailing as the sanctuary. There is a truncated tower on the north elevation that contains a relief statue of Madonna and Child of Bedford stone, weighing five tons. It was designed by Ed Lawhon. The 80-foot tower contains three arched openings on each of the sides with a stone string course running around and is capped by a tile roof with a 10-foot cross as the finial. A 1924 education bay is connected to the church by a glassed-in five-bay arcade. The 1924 education wing has a slate roof with a newer, flat-roofed education bay to its south.

38. (con't) History and Significance.

Established in 1915, Our Lady of Presentation parish first met in a home on Brown Road under the leadership of the first priest, John Tracy. The name of the church was decided on because the first priest's birthday was November 1, the feast day of our Lady of the Presentation. In 1916, the first church structure was built and was dedicated on July 7, 1918. In 1924, a school was built with the church on the lower level. This Tudor-style structure was of brown brick and was the only Catholic church between Wellston and Bridgeton. A convent was built in 1926. A proposal was made in 1929 to move the church to the site on the north side of St. Charles Rock Road, west of Fee Fee Road in Bridgeton/Pattonville. In 1944, a school was added at a cost of \$42,000 to the designs of Maurice Carroll with M.J. Lawlor as the general contractor. Groundbreaking for the present Spanish Romanesque Revival church was held on November 25, 1946 and was dedicated in October of 1948. A convent was added in 1963.

The architects, Carroll and Dean, were a leading firm in the region specializing in work for Catholic institutions from 1930 to the 1950s. Chester Dean remained in Kansas City, where the two had met, while J. Maurice Carroll opened the office in St. Louis. Their most familiar work in St. Louis is the large Gothic Revival church of St. Mary Magdalene at Manchester and Brentwood, which marks the beginning of the firm's use of modern design in their church architecture. In the 1950s, the firm designed some creative modern churches, including St. Catherine of Sienna (Pagedale).

39 (con't). Sources of information:

Parkin, Robert E. *Overland Trails and Trials*. Overland, MO: Krawll Printing Co., 1956.

St. Louis Catholic Archdiocesan Archives

Black and white image courtesy of Catholic Archdiocesan Archives of St. Louis. Other photographs by Esley Hamilton.





ARCHITECTURAL/HISTORIC INVENTORY FORM

1. Survey No. SLAS043-329		2. Survey Name: Modern Church Survey	
3. County: St. Louis		4. Address: 2801 Ridgeway Ave at St. Charles Rock Rd	
5. City: St. John	Vicinity: <input type="checkbox"/>	6. UTM: / /	7. Township/Range/Section: T: R: S:
8. Historic Name (if known): St. John Assembly of God		9. Present/Other name (if known): Beit B'resheet House of New Beginnings	
10. Ownership: <input checked="" type="checkbox"/> Private <input type="checkbox"/> Public		11. Historic Use (if known): Religious	11. Current Use: Religious

ARCHITECTURAL INFORMATION

12. Category of property: <input checked="" type="checkbox"/> building(s) <input type="checkbox"/> site <input type="checkbox"/> structure <input type="checkbox"/> object		19. Chimney placement:	26. Outbuildings (list, describe in box 26 con't):
13. Architectural style or vernacular type:		20. Structural system:	
14. Plan shape: Rectangular		21. Ext. wall cladding: Brick	
15. No. of stories: 1 front, 2		22. Foundation material: Concrete	
16. No. of bays (1 st floor): 6		23. Basement type:	27. Changes: <input type="checkbox"/> Addition(s) Date(s): <input type="checkbox"/> Altered Date(s): <input type="checkbox"/> Moved Date(s): <input type="checkbox"/> Other Date(s): Endangered by:
17. Roof type: Gable		24. Front Porch type:	
18. Roof material: Composite Shingle		25. Acreage (rural): Visible from public road? <input checked="" type="checkbox"/>	
28. Further description of building features and associated resources on continuation page. <input checked="" type="checkbox"/>			

HISTORICAL DATA

29. Construction date:	32. Architect:	35. Previously surveyed? <input type="checkbox"/> Survey name:
30. Significant date/period:	33. Builder:	36. On National Register? <input type="checkbox"/> indiv. <input type="checkbox"/> district Nomination:
31. Area(s) of significance:	34. Original or significant owner:	37. National Register eligible? <input type="checkbox"/> individually eligible <input type="checkbox"/> district potential
38. History and significance on continuation page. <input type="checkbox"/>		
39. Sources of information on continuation page. <input type="checkbox"/>		

OTHER:

40. Current owner/address:	41. Form prepared by (name and organization):	42. Survey date: 2009
		43. Date of revisions:


FOR SHPO USE:

Date entered in inventory:	Level of survey <input type="checkbox"/> reconnaissance <input type="checkbox"/> intensive	Additional research needed? <input type="checkbox"/> yes <input type="checkbox"/> no
National Register Status: <input type="checkbox"/> listed <input type="checkbox"/> in listed district Name: <input type="checkbox"/> pending listing <input type="checkbox"/> eligible (individually) <input type="checkbox"/> eligible (district) <input type="checkbox"/> not eligible <input type="checkbox"/> not determined	Other:	

Location Map:



Site Map/plan (include north arrow):



ADDITIONAL INFORMATION:

26. (con't) Description of Environment and Outbuildings.

28. (con't) Further Description of important architectural features.

This red brick structure is two stories on the north elevation, but has a main entrance on the east elevation. It is a single glass door set in a glass block surround with a glass block cross above.

38. (con't) History and Significance.

39 (con't). Sources of information:

ARCHITECTURAL/HISTORIC INVENTORY FORM

1. Survey No. SLAS043-330		2. Survey Name: Modern Church Survey	
3. County: St. Louis		4. Address: 13370 Maple	
5. City: Sunset Hills	Vicinity: <input type="checkbox"/>	6. UTM: / /	7. Township/Range/Section: T: R: S:
8. Historic Name (if known): Our Lady of the Angel Chapel		9. Present/Other name (if known): St. Michael's Community: Servants of the Paraclete	
10. Ownership: <input checked="" type="checkbox"/> Private <input type="checkbox"/> Public		11. Historic Use (if known): Religious	
		11. Current Use: Religious	

ARCHITECTURAL INFORMATION

12. Category of property: <input checked="" type="checkbox"/> building(s) <input type="checkbox"/> site <input type="checkbox"/> structure <input type="checkbox"/> object		19. Chimney placement:	26. Outbuildings (list, describe in box 26 con't):
13. Architectural style or vernacular type:		20. Structural system:	
14. Plan shape: A-frame		21. Ext. wall cladding:	
15. No. of stories: 1		22. Foundation material:	
16. No. of bays (1 st floor):		23. Basement type:	
17. Roof type: Gable		24. Front Porch type:	
18. Roof material: Composite Shingle		25. Acreage (rural): Visible from public road? <input checked="" type="checkbox"/>	27. Changes: <input type="checkbox"/> Addition(s) Date(s): <input type="checkbox"/> Altered Date(s): <input type="checkbox"/> Moved Date(s): <input type="checkbox"/> Other Date(s): Endangered by:
28. Further description of building features and associated resources on continuation page. <input checked="" type="checkbox"/>			

HISTORICAL DATA

29. Construction date:	32. Architect:	35. Previously surveyed? <input type="checkbox"/> Survey name:
30. Significant date/period:	33. Builder:	36. On National Register? <input type="checkbox"/> indiv. <input type="checkbox"/> district Nomination:
31. Area(s) of significance:	34. Original or significant owner:	37. National Register eligible? <input type="checkbox"/> individually eligible <input type="checkbox"/> district potential
38. History and significance on continuation page. <input type="checkbox"/>		
39. Sources of information on continuation page. <input type="checkbox"/>		


OTHER:

40. Current owner/address:	41. Form prepared by (name and organization):	42. Survey date: 2009
		43. Date of revisions:


FOR SHPO USE:

Date entered in inventory:	Level of survey <input type="checkbox"/> reconnaissance <input type="checkbox"/> intensive	Additional research needed? <input type="checkbox"/> yes <input type="checkbox"/> no
National Register Status: <input type="checkbox"/> listed <input type="checkbox"/> in listed district Name: <input type="checkbox"/> pending listing <input type="checkbox"/> eligible (individually) <input type="checkbox"/> eligible (district) <input type="checkbox"/> not eligible <input type="checkbox"/> not determined	Other:	

Location Map:



Site Map/plan (include north arrow):



ADDITIONAL INFORMATION:

26. (con't) Description of Environment and Outbuildings.

28. (con't) Further Description of important architectural features.

Wood framed structure. Both ends are glass. The front elevation has a narthex set inside the structure.

38. (con't) History and Significance.

39 (con't). Sources of information:

ARCHITECTURAL/HISTORIC INVENTORY FORM

1. Survey No. SLAS043-331		2. Survey Name: Modern Church Survey	
3. County: St. Louis		4. Address: 11918 Eddie & Park Rd	
5. City: Sunset Hills	Vicinity: <input type="checkbox"/>	6. UTM: / /	7. Township/Range/Section: T: R: S:
8. Historic Name (if known): St. Justin the Martyr Church		9. Present/Other name (if known):	
10. Ownership: <input checked="" type="checkbox"/> Private <input type="checkbox"/> Public		11. Historic Use (if known): Religious	11. Current Use: Religious

ARCHITECTURAL INFORMATION

12. Category of property: <input checked="" type="checkbox"/> building(s) <input type="checkbox"/> site <input type="checkbox"/> structure <input type="checkbox"/> object		19. Chimney placement:	26. Outbuildings (list, describe in box 26 con't):
13. Architectural style or vernacular type: Mid-Century Modern		20. Structural system:	
14. Plan shape: Irregular		21. Ext. wall cladding: Brick	
15. No. of stories: 1		22. Foundation material:	
16. No. of bays (1 st floor):		23. Basement type:	
17. Roof type: Irregular		24. Front Porch type:	
18. Roof material: Composite Shingle		25. Acreage (rural): Visible from public road? <input checked="" type="checkbox"/>	27. Changes: <input type="checkbox"/> Addition(s) Date(s): <input type="checkbox"/> Altered Date(s): <input type="checkbox"/> Moved Date(s): <input type="checkbox"/> Other Date(s): Endangered by:
28. Further description of building features and associated resources on continuation page. <input checked="" type="checkbox"/>			

HISTORICAL DATA

29. Construction date: 1965		32. Architect: Bernard McMahon	35. Previously surveyed? <input type="checkbox"/> Survey name:
30. Significant date/period:		33. Builder:	36. On National Register? <input type="checkbox"/> indiv. <input type="checkbox"/> district Nomination:
31. Area(s) of significance:		34. Original or significant owner:	37. National Register eligible? <input type="checkbox"/> individually eligible <input type="checkbox"/> district potential
38. History and significance on continuation page. <input type="checkbox"/>			
39. Sources of information on continuation page. <input type="checkbox"/>			

OTHER:

40. Current owner/address:	41. Form prepared by (name and organization): Catie Myers, St. Louis County Parks	42. Survey date: 2009
		43. Date of revisions: 8/2010


FOR SHPO USE:

Date entered in inventory:	Level of survey <input type="checkbox"/> reconnaissance <input type="checkbox"/> intensive	Additional research needed? <input type="checkbox"/> yes <input type="checkbox"/> no
National Register Status: <input type="checkbox"/> listed <input type="checkbox"/> in listed district Name: <input type="checkbox"/> pending listing <input type="checkbox"/> eligible (individually) <input type="checkbox"/> eligible (district) <input type="checkbox"/> not eligible <input type="checkbox"/> not determined		
Other:		

Location Map:



Site Map/plan (include north arrow):



ADDITIONAL INFORMATION:

26. (con't) Description of Environment and Outbuildings.

28. (con't) Further Description of important architectural features.

This coral and cream colored brick sanctuary has a newer vestibule that wraps around the front elevation. The roof increases at an angle that peaks at the chancel. A small gable roof is situated over the sacristy. The sanctuary is four bays which contains stained glass windows in vertical pairs that angle at the top, mirroring the angle of the roofline. There is a spire on the edge of the roof line, following the angle. An education wing projects from one side of the sanctuary. The glass was designed by R. Moreland Kraus for Jacoby Studios.

38. (con't) History and Significance.

39 (con't). Sources of information:

ARCHITECTURAL/HISTORIC INVENTORY FORM

1. Survey No. SLAS043-332		2. Survey Name: Modern Church Survey	
3. County: St. Louis		4. Address: 3960 S Lindbergh Blvd at Sunset Terrace	
5. City: Sunset Hills	Vicinity: <input type="checkbox"/>	6. UTM: / /	7. Township/Range/Section: T: R: S:
8. Historic Name (if known): St. Thomas Lutheran Church		9. Present/Other name (if known): St. Thomas/Holy Spirit Lutheran Church	
10. Ownership: <input checked="" type="checkbox"/> Private <input type="checkbox"/> Public		11. Historic Use (if known): Religious	11. Current Use: Religious

ARCHITECTURAL INFORMATION

12. Category of property: <input checked="" type="checkbox"/> building(s) <input type="checkbox"/> site <input type="checkbox"/> structure <input type="checkbox"/> object		19. Chimney placement:	26. Outbuildings (list, describe in box 26 con't):
13. Architectural style or vernacular type:		20. Structural system:	
14. Plan shape: Irregular		21. Ext. wall cladding: Brick	
15. No. of stories: 1		22. Foundation material:	
16. No. of bays (1 st floor):		23. Basement type:	
17. Roof type: Gable		24. Front Porch type:	
18. Roof material: Composite Shingle		25. Acreage (rural): Visible from public road? <input checked="" type="checkbox"/>	27. Changes: <input type="checkbox"/> Addition(s) Date(s): <input type="checkbox"/> Altered Date(s): <input type="checkbox"/> Moved Date(s): <input type="checkbox"/> Other Date(s): Endangered by:
28. Further description of building features and associated resources on continuation page. <input checked="" type="checkbox"/>			

HISTORICAL DATA

29. Construction date:	32. Architect:	35. Previously surveyed? <input type="checkbox"/> Survey name:
30. Significant date/period:	33. Builder:	36. On National Register? <input type="checkbox"/> indiv. <input type="checkbox"/> district Nomination:
31. Area(s) of significance:	34. Original or significant owner:	37. National Register eligible? <input type="checkbox"/> individually eligible <input type="checkbox"/> district potential
38. History and significance on continuation page. <input type="checkbox"/>		
39. Sources of information on continuation page. <input type="checkbox"/>		


OTHER:

40. Current owner/address:	41. Form prepared by (name and organization):	42. Survey date: 2009
		43. Date of revisions:


FOR SHPO USE:

Date entered in inventory:	Level of survey <input type="checkbox"/> reconnaissance <input type="checkbox"/> intensive	Additional research needed? <input type="checkbox"/> yes <input type="checkbox"/> no
National Register Status: <input type="checkbox"/> listed <input type="checkbox"/> in listed district Name: <input type="checkbox"/> pending listing <input type="checkbox"/> eligible (individually) <input type="checkbox"/> eligible (district) <input type="checkbox"/> not eligible <input type="checkbox"/> not determined	Other:	

Location Map:



Site Map/plan (include north arrow):



ADDITIONAL INFORMATION:

26. (con't) Description of Environment and Outbuildings.

28. (con't) Further Description of important architectural features.

The original orange brick sanctuary is surrounded on two sides by c. 1980 additions. The original structure has a steep gable roof with vertical wood paneling in the gable. A one-story square projects off the side and has a concrete foundation. The addition has random small square glass openings, as well as a square pattern design in red brick.

38. (con't) History and Significance.

39 (con't). Sources of information:

ARCHITECTURAL/HISTORIC INVENTORY FORM

1. Survey No. SLAS043-333		2. Survey Name: Modern Church Survey	
3. County: St. Louis		4. Address: 2501 Hartland Ave	
5. City: Sycamore Hills	Vicinity: <input type="checkbox"/>	6. UTM: / /	7. Township/Range/Section: T: R: S:
8. Historic Name (if known): Calvary United Church of Christ		9. Present/Other name (if known):	
10. Ownership: <input checked="" type="checkbox"/> Private <input type="checkbox"/> Public		11. Historic Use (if known): Religious	11. Current Use: Religious

ARCHITECTURAL INFORMATION

12. Category of property: <input checked="" type="checkbox"/> building(s) <input type="checkbox"/> site <input type="checkbox"/> structure <input type="checkbox"/> object		19. Chimney placement:	26. Outbuildings (list, describe in box 26 con't):
13. Architectural style or vernacular type:		20. Structural system:	
14. Plan shape:		21. Ext. wall cladding: Brick	
15. No. of stories:		22. Foundation material:	
16. No. of bays (1 st floor):		23. Basement type:	
17. Roof type: Gable		24. Front Porch type:	
18. Roof material: Composite Shingle		25. Acreage (rural): Visible from public road? <input checked="" type="checkbox"/>	27. Changes: <input type="checkbox"/> Addition(s) Date(s): <input type="checkbox"/> Altered Date(s): <input type="checkbox"/> Moved Date(s): <input type="checkbox"/> Other Date(s): Endangered by:
28. Further description of building features and associated resources on continuation page. <input checked="" type="checkbox"/>			

HISTORICAL DATA

29. Construction date: 1950; 1959		32. Architect: Julius Tarling (1950)	35. Previously surveyed? <input type="checkbox"/> Survey name:
30. Significant date/period:		33. Builder:	36. On National Register? <input type="checkbox"/> indiv. <input type="checkbox"/> district Nomination:
31. Area(s) of significance:		34. Original or significant owner:	37. National Register eligible? <input type="checkbox"/> individually eligible <input type="checkbox"/> district potential
38. History and significance on continuation page. <input type="checkbox"/>			
39. Sources of information on continuation page. <input type="checkbox"/>			

OTHER:



40. Current owner/address:	41. Form prepared by (name and organization):	42. Survey date: 2009
		43. Date of revisions:

FOR SHPO USE:

Date entered in inventory:	Level of survey <input type="checkbox"/> reconnaissance <input type="checkbox"/> intensive	Additional research needed? <input type="checkbox"/> yes <input type="checkbox"/> no
National Register Status: <input type="checkbox"/> listed <input type="checkbox"/> in listed district Name: <input type="checkbox"/> pending listing <input type="checkbox"/> eligible (individually) <input type="checkbox"/> eligible (district) <input type="checkbox"/> not eligible <input type="checkbox"/> not determined		
Other:		

Location Map:

Site Map/plan (include north arrow):



ADDITIONAL INFORMATION:

26. (con't) Description of Environment and Outbuildings.

28. (con't) Further Description of important architectural features.

Irregular structure of brick in the American common bond and limestone trim. Brick colors range from buff to red to brown. Asymmetrical U-shaped front court with a tower in the west corner and a gothic arch over a set of double doors. The primary entrance is in the west wing and has a large canopy over the entry staircase. The sanctuary runs east from the entrance tower and consists of five exposed bays with buttresses. There are two small rectangular stained glass windows in each bay. The east wing is of residential scale, with a chimney at the south gabled end. The gable is sided at the end with a large shed-roof dormer in the roof. The church school, which runs parallel to the sanctuary on the north side, has a flat roof and white brick spandrels. There are six bays on the side and three in the front. The school and church structures are linked by a two-story glass vestibule with wide arches.

38. (con't) History and Significance.

39 (con't). Sources of information:

ARCHITECTURAL/HISTORIC INVENTORY FORM

1. Survey No. SLAS043-334		2. Survey Name: Modern Church Survey	
3. County: St. Louis		4. Address: 8810 Midland	
5. City: Sycamore Hills	Vicinity: <input type="checkbox"/>	6. UTM: / /	7. Township/Range/Section: T: R: S:
8. Historic Name (if known): First Church of Christ Scientist		9. Present/Other name (if known):	
10. Ownership: <input checked="" type="checkbox"/> Private <input type="checkbox"/> Public		11. Historic Use (if known): Religious	11. Current Use: Religious

ARCHITECTURAL INFORMATION

12. Category of property: <input checked="" type="checkbox"/> building(s) <input type="checkbox"/> site <input type="checkbox"/> structure <input type="checkbox"/> object		19. Chimney placement:	26. Outbuildings (list, describe in box 26 con't):
13. Architectural style or vernacular type: Colonial Revival		20. Structural system:	
14. Plan shape: Rectangular		21. Ext. wall cladding: Brick	
15. No. of stories: 1		22. Foundation material:	
16. No. of bays (1 st floor): 4		23. Basement type:	
17. Roof type: Gable		24. Front Porch type:	
18. Roof material: Composite Shingle		25. Acreage (rural): Visible from public road? <input checked="" type="checkbox"/>	27. Changes: <input type="checkbox"/> Addition(s) Date(s): <input type="checkbox"/> Altered Date(s): <input type="checkbox"/> Moved Date(s): <input type="checkbox"/> Other Date(s): Endangered by:
28. Further description of building features and associated resources on continuation page. <input checked="" type="checkbox"/>			

HISTORICAL DATA

29. Construction date: 1941	32. Architect:	35. Previously surveyed? <input type="checkbox"/> Survey name:
30. Significant date/period:	33. Builder:	36. On National Register? <input type="checkbox"/> indiv. <input type="checkbox"/> district Nomination:
31. Area(s) of significance:	34. Original or significant owner:	37. National Register eligible? <input type="checkbox"/> individually eligible <input type="checkbox"/> district potential
38. History and significance on continuation page. <input type="checkbox"/>		
39. Sources of information on continuation page. <input type="checkbox"/>		


OTHER:

40. Current owner/address:	41. Form prepared by (name and organization):	42. Survey date: 2009
		43. Date of revisions:


FOR SHPO USE:

Date entered in inventory:	Level of survey <input type="checkbox"/> reconnaissance <input type="checkbox"/> intensive	Additional research needed? <input type="checkbox"/> yes <input type="checkbox"/> no
National Register Status: <input type="checkbox"/> listed <input type="checkbox"/> in listed district Name: <input type="checkbox"/> pending listing <input type="checkbox"/> eligible (individually) <input type="checkbox"/> eligible (district) <input type="checkbox"/> not eligible <input type="checkbox"/> not determined	Other:	

Location Map:



Site Map/plan (include north arrow):



ADDITIONAL INFORMATION:

26. (con't) Description of Environment and Outbuildings.


28. (con't) Further Description of important architectural features.

Smooth brick ranging in colors from red/orange to tan/brown. Entrance bay breaks forward under a section of entablature that runs around the sides of the church. The stone portico has corner posts instead of columns and has the inscription "First Church of Christ Scientist" on pediment. There is a small bulls eye window in the gable and brick quoining on corners. Double door entryway with patterned star fan light, recessed in an arched opening. The same fan light pattern is repeated in the inner door. There are four bays in the sanctuary with a raised basement and a water table stone course. Leaded windows in the sanctuary and basement. Decorative panels of bell flowers are under the windows. A double door with plain fan light is located on the north face, as a secondary entrance. The west side has an outside staircase leading to another door.

38. (con't) History and Significance.

39 (con't). Sources of information:





ARCHITECTURAL/HISTORIC INVENTORY FORM

1. Survey No. SLAS043-335		2. Survey Name: Modern Church Survey	
3. County: St. Louis		4. Address: 8875 Lackland Rd	
5. City: Sycamore Hills	Vicinity: <input type="checkbox"/>	6. UTM: / /	7. Township/Range/Section: T: R: S:
8. Historic Name (if known): Overland Church of Christ		9. Present/Other name (if known):	
10. Ownership: <input checked="" type="checkbox"/> Private <input type="checkbox"/> Public		11. Historic Use (if known): Religious	11. Current Use: Religious

ARCHITECTURAL INFORMATION

12. Category of property: <input checked="" type="checkbox"/> building(s) <input type="checkbox"/> site <input type="checkbox"/> structure <input type="checkbox"/> object		19. Chimney placement:	26. Outbuildings (list, describe in box 26 con't):
13. Architectural style or vernacular type: Mid-Century Modern		20. Structural system:	
14. Plan shape: A-frame		21. Ext. wall cladding: Lava Stone/Brick	
15. No. of stories: 1		22. Foundation material: Concrete	
16. No. of bays (1 st floor): 6		23. Basement type:	
17. Roof type: Gable		24. Front Porch type:	
18. Roof material: Slate		25. Acreage (rural): Visible from public road? <input checked="" type="checkbox"/>	27. Changes: <input type="checkbox"/> Addition(s) Date(s): <input type="checkbox"/> Altered Date(s): <input type="checkbox"/> Moved Date(s): <input type="checkbox"/> Other Date(s): Endangered by:
28. Further description of building features and associated resources on continuation page. <input checked="" type="checkbox"/>			

HISTORICAL DATA

29. Construction date: 1963	32. Architect:	35. Previously surveyed? <input type="checkbox"/> Survey name:
30. Significant date/period:	33. Builder:	36. On National Register? <input type="checkbox"/> indiv. <input type="checkbox"/> district Nomination:
31. Area(s) of significance:	34. Original or significant owner:	37. National Register eligible? <input type="checkbox"/> individually eligible <input type="checkbox"/> district potential
38. History and significance on continuation page. <input checked="" type="checkbox"/>		
39. Sources of information on continuation page. <input checked="" type="checkbox"/>		

OTHER:

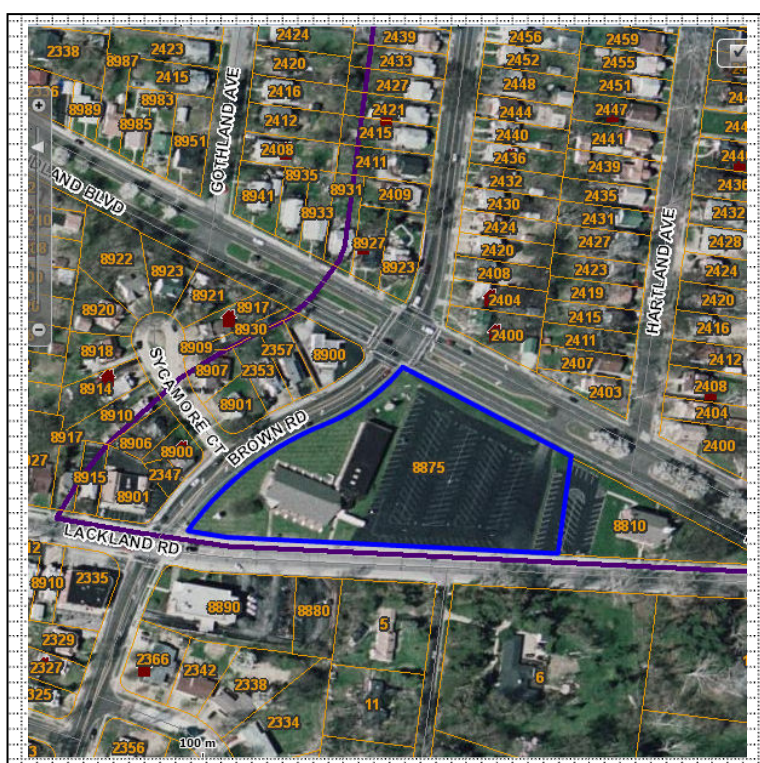
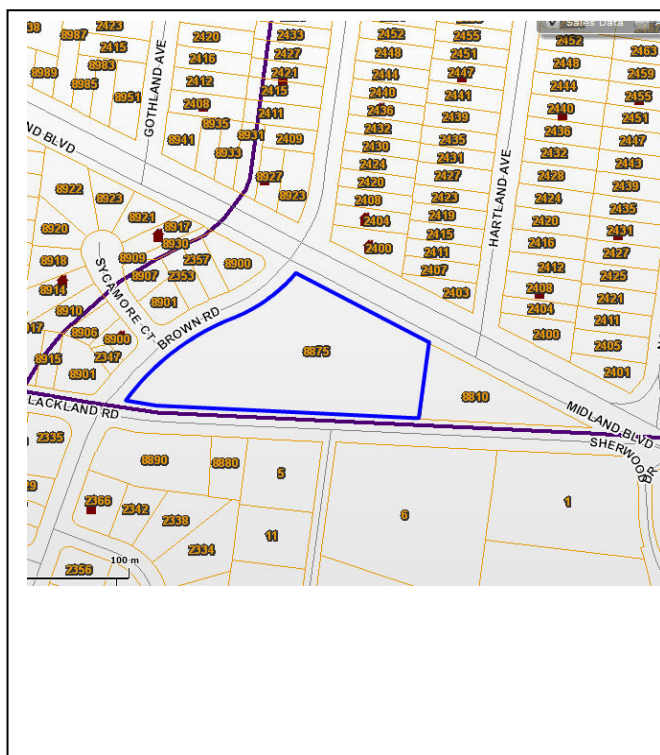
40. Current owner/address: Overland Church of Christ Corporation, 8875 Lackland, 63114	41. Form prepared by (name and organization): Catie Myers, St. Louis County Park	42. Survey date: 2009
		43. Date of revisions: 10/2010

FOR SHPO USE:

Date entered in inventory:	Level of survey <input type="checkbox"/> reconnaissance <input type="checkbox"/> intensive	Additional research needed? <input type="checkbox"/> yes <input type="checkbox"/> no
National Register Status: <input type="checkbox"/> listed <input type="checkbox"/> in listed district Name: <input type="checkbox"/> pending listing <input type="checkbox"/> eligible (individually) <input type="checkbox"/> eligible (district) <input type="checkbox"/> not eligible <input type="checkbox"/> not determined	Other:	

Location Map:

Site Map/plan (include north arrow):



ADDITIONAL INFORMATION:

26. (con't) Description of Environment and Outbuildings.

The 2.77 acre wedge-shaped property is located at the corners of Lackland, Brown, and Midland. The church is on the southeast corner, at Lackland and Brown, and the parking lot takes up the entire eastern half of the property.

28. (con't) Further Description of important architectural features.

A-frame structure with lavastone rockwork. One story with four glass doors under a slate fascia. Main entrance is situated at a right angle with the sanctuary. A side entrance is set at an angle to the main church on the southwest corner. External rafters extend beyond the wall of the church to form buttresses. The spire is an elongated pyramid resting on two circular disks. There is a nine bay education wing with slate panels above and below each window. Congregation's first structure was used from 1937 through 1945 at 9154 Lackland. Second structure is at 9128 Lackland (now Open Doore Baptist Church) and was built in 1945. This is the third structure.

38. (con't) History and Significance.

39 (con't). Sources of information:





ARCHITECTURAL/HISTORIC INVENTORY FORM

1. Survey No. SLAS043-336		2. Survey Name: Modern Church Survey	
3. County: St. Louis		4. Address: 1166 South Mason Rd	
5. City: Town & Country	Vicinity: <input type="checkbox"/>	6. UTM: / /	7. Township/Range/Section: T: R: S:
8. Historic Name (if known): Church of the Good Shepherd		9. Present/Other name (if known):	
10. Ownership: <input checked="" type="checkbox"/> Private <input type="checkbox"/> Public		11. Historic Use (if known): Religious	11. Current Use: Religious

ARCHITECTURAL INFORMATION

12. Category of property: <input checked="" type="checkbox"/> building(s) <input type="checkbox"/> site <input type="checkbox"/> structure <input type="checkbox"/> object		19. Chimney placement:	26. Outbuildings (list, describe in box 26 con't):
13. Architectural style or vernacular type: Mid-Century Modern		20. Structural system:	
14. Plan shape: Irregular		21. Ext. wall cladding: Brick	
15. No. of stories: 1		22. Foundation material:	
16. No. of bays (1 st floor): 6		23. Basement type:	
17. Roof type: Gable		24. Front Porch type:	
18. Roof material: Composite Shingle		25. Acreage (rural): Visible from public road? <input checked="" type="checkbox"/>	27. Changes: <input type="checkbox"/> Addition(s) Date(s): <input type="checkbox"/> Altered Date(s): <input type="checkbox"/> Moved Date(s): <input type="checkbox"/> Other Date(s): Endangered by:
28. Further description of building features and associated resources on continuation page. <input checked="" type="checkbox"/>			

HISTORICAL DATA

29. Construction date: 1956		32. Architect: Froese, Maack & Becker	35. Previously surveyed? <input type="checkbox"/> Survey name:
30. Significant date/period:		33. Builder:	36. On National Register? <input type="checkbox"/> indiv. <input type="checkbox"/> district Nomination:
31. Area(s) of significance:		34. Original or significant owner:	37. National Register eligible? <input type="checkbox"/> individually eligible <input type="checkbox"/> district potential
38. History and significance on continuation page. <input checked="" type="checkbox"/>			
39. Sources of information on continuation page. <input checked="" type="checkbox"/>			

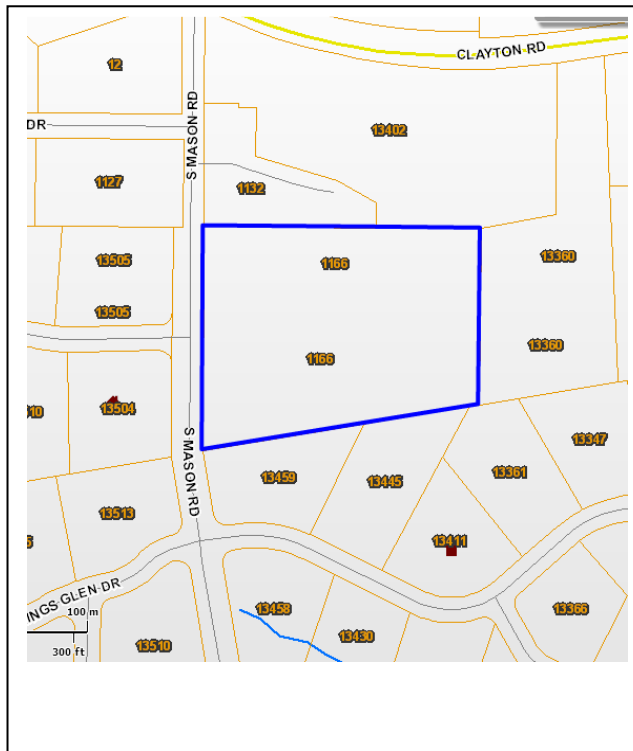
OTHER:

40. Current owner/address: The Church of the Good Shepherd, 1166 S Mason Rd, 63131		41. Form prepared by (name and organization): Catie Myers, St. Louis County Parks	42. Survey date: 2009
			43. Date of revisions: 10/2010

FOR SHPO USE:

Date entered in inventory:	Level of survey <input type="checkbox"/> reconnaissance <input type="checkbox"/> intensive	Additional research needed? <input type="checkbox"/> yes <input type="checkbox"/> no
National Register Status: <input type="checkbox"/> listed <input type="checkbox"/> in listed district Name: <input type="checkbox"/> pending listing <input type="checkbox"/> eligible (individually) <input type="checkbox"/> eligible (district) <input type="checkbox"/> not eligible <input type="checkbox"/> not determined		Other:

Location Map:



Site Map/plan (include north arrow):



ADDITIONAL INFORMATION:

26. (con't) Description of Environment and Outbuildings.

The church complex sits on 5.22 acres east of South Mason Road. The church structure has a far setback and is centered on the property. A parking lot is located in the southeast corner with a drive extending past the south end of the church to the main road.

28. (con't) Further Description of important architectural features.

The orange brick sanctuary has six bays and a low gable, with floor to ceiling stained glass windows. The fifth bay contains an ashlar surround with a copper awning. The south elevation contains the double door entry. The west elevation has a pattern of raised bricks in squares. A spire sits on the roof. To the north is a flat roof education wing. To the east is a 1991 addition with an entry on the south elevation and a pattern of brick panels in the east elevation.

38. (con't) History and Significance.

Church of the Good Shepherd began as a mission of St. Peter's Church of Ladue in 1953, initially meeting in the Jack & Jill School at Ballas and Clayton. In March of 1954, the mission was named Church of the Good Shepherd. In December of that year, the congregation began holding services in the old Manchester School on Henry Avenue. In September of 1955, the church purchased and dedicated five acres of land on Mason Road. On May 13, 1956, the cornerstone of the current church was laid and on October 7, 1956, the first service in the new building was held.

Ewald Froese, who founded the firm Froese, Maack, & Becker in 1946, had died in 1958, but Albert C. Maack (1894-1990) and Rex Becker, who celebrated his 95th birthday in 2008, continued together for many years, designing a total of 150 Lutheran churches. Much of their work was traditional in style (Gothic at Concordia in Kirkwood, Georgian in Ladue), but some of their designs, such as Lutheran Church of the Atonement in Florissant (1964) and Chapel of the Cross (1967), embraced modernism.

39 (con't). Sources of information:











ARCHITECTURAL/HISTORIC INVENTORY FORM

1. Survey No. SLAS043-337		2. Survey Name: Modern Church Survey	
3. County: St. Louis		4. Address: 2143 N Ballas Rd at Hawthorn Estates	
5. City: Town & Country	Vicinity: <input type="checkbox"/>	6. UTM: / /	7. Township/Range/Section: T: R: S:
8. Historic Name (if known): Covenant Presbyterian Church		9. Present/Other name (if known):	
10. Ownership: <input checked="" type="checkbox"/> Private <input type="checkbox"/> Public		11. Historic Use (if known): Religious	11. Current Use: Religious

ARCHITECTURAL INFORMATION

12. Category of property: <input checked="" type="checkbox"/> building(s) <input type="checkbox"/> site <input type="checkbox"/> structure <input type="checkbox"/> object		19. Chimney placement:	26. Outbuildings (list, describe in box 26 con't):
13. Architectural style or vernacular type: Colonial Revival		20. Structural system:	
14. Plan shape:		21. Ext. wall cladding: Brick	
15. No. of stories: 1		22. Foundation material:	
16. No. of bays (1 st floor):		23. Basement type:	
17. Roof type: Gable		24. Front Porch type:	
18. Roof material: Composite Shingle		25. Acreage (rural): Visible from public road? <input checked="" type="checkbox"/>	27. Changes: <input type="checkbox"/> Addition(s) Date(s): <input type="checkbox"/> Altered Date(s): <input type="checkbox"/> Moved Date(s): <input type="checkbox"/> Other Date(s): Endangered by:
28. Further description of building features and associated resources on continuation page. <input checked="" type="checkbox"/>			

HISTORICAL DATA

29. Construction date: 1954	32. Architect:	35. Previously surveyed? <input type="checkbox"/> Survey name:
30. Significant date/period:	33. Builder:	36. On National Register? <input type="checkbox"/> indiv. <input type="checkbox"/> district Nomination:
31. Area(s) of significance:	34. Original or significant owner:	37. National Register eligible? <input type="checkbox"/> individually eligible <input type="checkbox"/> district potential
38. History and significance on continuation page. <input type="checkbox"/>		
39. Sources of information on continuation page. <input type="checkbox"/>		

OTHER:

40. Current owner/address:	41. Form prepared by (name and organization):	42. Survey date: 2009
		43. Date of revisions:


FOR SHPO USE:

Date entered in inventory:	Level of survey <input type="checkbox"/> reconnaissance <input type="checkbox"/> intensive	Additional research needed? <input type="checkbox"/> yes <input type="checkbox"/> no
National Register Status: <input type="checkbox"/> listed <input type="checkbox"/> in listed district Name: <input type="checkbox"/> pending listing <input type="checkbox"/> eligible (individually) <input type="checkbox"/> eligible (district) <input type="checkbox"/> not eligible <input type="checkbox"/> not determined	Other:	

Location Map:



Site Map/plan (include north arrow):



ADDITIONAL INFORMATION:

26. (con't) Description of Environment and Outbuildings.

28. (con't) Further Description of important architectural features.

This is an American common bond red brick structure with brick quoins at the corners. The entry is situated under a four column portico with returns and modillion cornice, and a pediment containing a fan light. The vestibule has double hung six over six windows and blank niches on either side of the double door entry with a small transom. There are stone lintels and sills with each arched window and fanlight and a white painted cornice running around the building. The south elevation contains a newer side entry with a large porch. There are multiple newer additions to the west and north with colonial revival detailing. The tower sits on the roofline and has two wooden stages and a spire.

38. (con't) History and Significance.

39 (con't). Sources of information:

ARCHITECTURAL/HISTORIC INVENTORY FORM

1. Survey No. SLAS043-338		2. Survey Name: Modern Church Survey	
3. County: St. Louis		4. Address: 750 South Mason Rd	
5. City: Town & Country	Vicinity: <input type="checkbox"/>	6. UTM: / /	7. Township/Range/Section: T: R: S:
8. Historic Name (if known): First Church of Christ Scientist of Town & Country		9. Present/Other name (if known):	
10. Ownership: <input checked="" type="checkbox"/> Private <input type="checkbox"/> Public		11. Historic Use (if known): Religious	11. Current Use: Religious

ARCHITECTURAL INFORMATION

12. Category of property: <input checked="" type="checkbox"/> building(s) <input type="checkbox"/> site <input type="checkbox"/> structure <input type="checkbox"/> object		19. Chimney placement:	26. Outbuildings (list, describe in box 26 cont):
13. Architectural style or vernacular type: Mid-Century Modern		20. Structural system:	
14. Plan shape: Rectangular		21. Ext. wall cladding: Limestone/Stone	
15. No. of stories: 1 1/2		22. Foundation material:	
16. No. of bays (1 st floor): 10		23. Basement type:	
17. Roof type: Folded Plate		24. Front Porch type:	
18. Roof material:		25. Acreage (rural): Visible from public road? <input checked="" type="checkbox"/>	27. Changes: <input type="checkbox"/> Addition(s) Date(s): <input type="checkbox"/> Altered Date(s): <input type="checkbox"/> Moved Date(s): <input type="checkbox"/> Other Date(s): Endangered by:
28. Further description of building features and associated resources on continuation page. <input checked="" type="checkbox"/>			

HISTORICAL DATA

29. Construction date: 1965		32. Architect: Robert L. Fischer	35. Previously surveyed? <input type="checkbox"/> Survey name:
30. Significant date/period:		33. Builder:	36. On National Register? <input type="checkbox"/> indiv. <input type="checkbox"/> district Nomination:
31. Area(s) of significance:		34. Original or significant owner:	37. National Register eligible? <input type="checkbox"/> individually eligible <input type="checkbox"/> district potential
38. History and significance on continuation page. <input checked="" type="checkbox"/>			
39. Sources of information on continuation page. <input checked="" type="checkbox"/>			

OTHER:

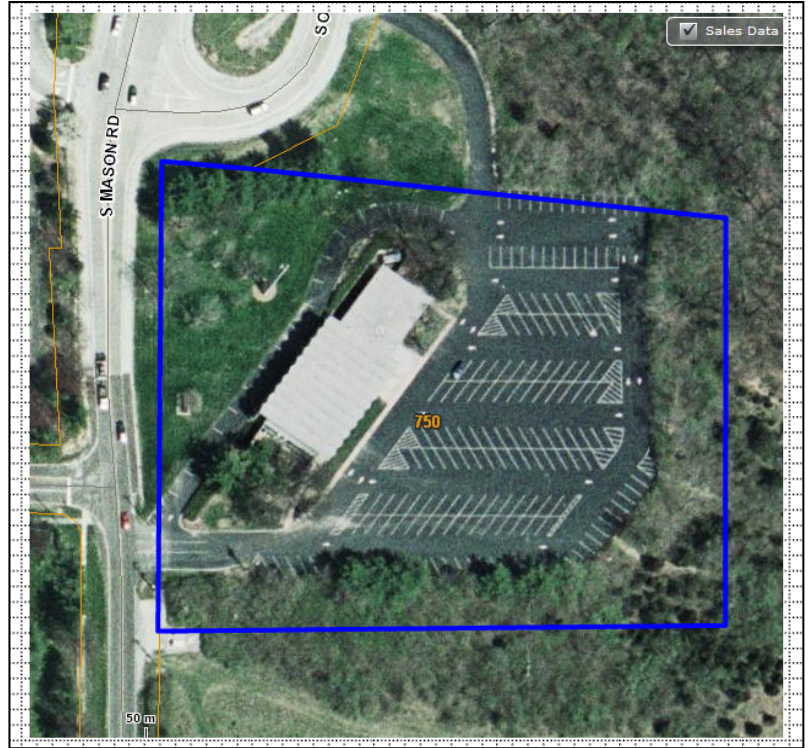
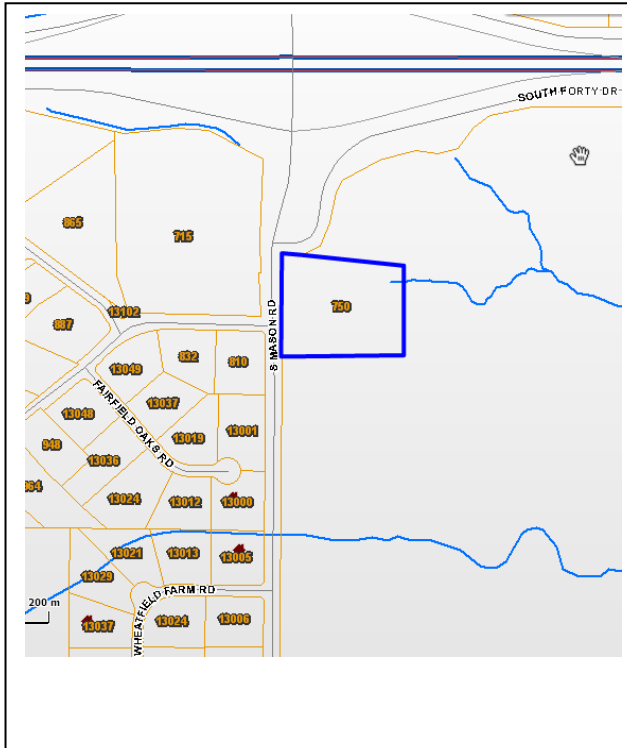
40. Current owner/address: First Church Christ Scientist, 750 S Mason Rd, 63141		41. Form prepared by (name and organization): Catie Myers, St. Louis County Parks	42. Survey date: 2009
			43. Date of revisions: 9/2010

FOR SHPO USE:

Date entered in inventory:	Level of survey <input type="checkbox"/> reconnaissance <input type="checkbox"/> intensive	Additional research needed? <input type="checkbox"/> yes <input type="checkbox"/> no
National Register Status: <input type="checkbox"/> listed <input type="checkbox"/> in listed district Name: <input type="checkbox"/> pending listing <input type="checkbox"/> eligible (individually) <input type="checkbox"/> eligible (district) <input type="checkbox"/> not eligible <input type="checkbox"/> not determined	Other:	

Location Map:

Site Map/plan (include north arrow):



ADDITIONAL INFORMATION:

26. (con't) Description of Environment and Outbuildings.

The four acre property is located east of S. Mason Road, and just south of Highway 40. The structure sits northeast-southwest on the property and a large paved parking lot is located in the eastern half of the lot with an access drive to South Mason Road to the west and to South Forty Drive to the north. Principia Corporation owns the 300+ acre undeveloped property surrounding the church property on the north, east, and south.

28. (con't) Further Description of important architectural features.

The east and west elevations have a ten bay colonnade with concrete arches. There is a panel wall with grill pattern of glass in between uniform stone pieces, with windows above. The north elevation of the sanctuary is rough-faced broken course grey stone and has a flat roof addition. The north elevation of the north addition has floor to ceiling windows and contains a balcony running along the walls of the interior, creating an open interior second story. The east elevation has a flat-roof, semi-circular round extension, serving as the reading room, with narrow windows between limestone mullions. The stairway going up to the double door entry butts up against the semi-circular addition. The south side of the sanctuary contains wing walls, creating the appearance of an entire wing to the south. The three-sided tower is freestanding and is of cut limestone; it contains grilled panels infilling all of the sides, with the exception of the very top.

38. (con't) History and Significance.

In 1958, the Christian Science Society was formed in Town and Country. In 1965, construction of the present First Christian Science Church began. Construction of the present church edifice began in 1965, with the first services held in this edifice in October 1966.

After a serving in the military during World War II, Robert L. Fischer joined the faculty of Washington University's School of Architecture. In 1948, he started Fischer-Campbell, Assoc. with fellow architect Will Campbell, and in 1952 he left his position with the University to devote his full attention to the firm. In addition to the First Christian Science Church, some of Fischer's best church designs include the First Presbyterian Church in Kirkwood, the St. Mark's United Methodist Church in Florissant, and St. Matthew's Episcopal Church in Warson Woods. All of these religious structures are good examples of Mid-Century Modern architecture in St. Louis County.

39 (con't). Sources of information:

Powers, Rob. "The Beauty of Modernism." *Built St. Louis*. Web. 10 June 2010.

Photos from *Built St. Louis* website.







ARCHITECTURAL/HISTORIC INVENTORY FORM

1. Survey No. SLAS043-339		2. Survey Name: Modern Church Survey	
3. County: St. Louis		4. Address: 14088 Clayton Rd	
5. City: Town & Country	Vicinity: <input type="checkbox"/>	6. UTM: / /	7. Township/Range/Section: T: R: S:
8. Historic Name (if known): Trinity Lutheran Church		9. Present/Other name (if known):	
10. Ownership: <input checked="" type="checkbox"/> Private <input type="checkbox"/> Public		11. Historic Use (if known): Religious	11. Current Use: Religious

ARCHITECTURAL INFORMATION

12. Category of property: <input checked="" type="checkbox"/> building(s) <input type="checkbox"/> site <input type="checkbox"/> structure <input type="checkbox"/> object		19. Chimney placement:	26. Outbuildings (list, describe in box 26 con't):
13. Architectural style or vernacular type: Mid-Century Modern		20. Structural system:	
14. Plan shape: Irregular		21. Ext. wall cladding: Brick	
15. No. of stories: 1		22. Foundation material: Concrete	
16. No. of bays (1 st floor): Irregular		23. Basement type:	
17. Roof type: Asymmetrical Gable/Flat		24. Front Porch type:	
18. Roof material: Standing Seam Metal		25. Acreage (rural): Visible from public road? <input checked="" type="checkbox"/>	27. Changes: <input type="checkbox"/> Addition(s) Date(s): <input type="checkbox"/> Altered Date(s): <input type="checkbox"/> Moved Date(s): <input type="checkbox"/> Other Date(s): Endangered by:
28. Further description of building features and associated resources on continuation page. <input checked="" type="checkbox"/>			

HISTORICAL DATA

29. Construction date: 1966		32. Architect: Smith & Entzeroth	35. Previously surveyed? <input type="checkbox"/> Survey name:
30. Significant date/period:		33. Builder:	36. On National Register? <input type="checkbox"/> indiv. <input type="checkbox"/> district Nomination:
31. Area(s) of significance:		34. Original or significant owner:	37. National Register eligible? <input type="checkbox"/> individually eligible <input type="checkbox"/> district potential
38. History and significance on continuation page. <input checked="" type="checkbox"/>			
39. Sources of information on continuation page. <input checked="" type="checkbox"/>			

OTHER:

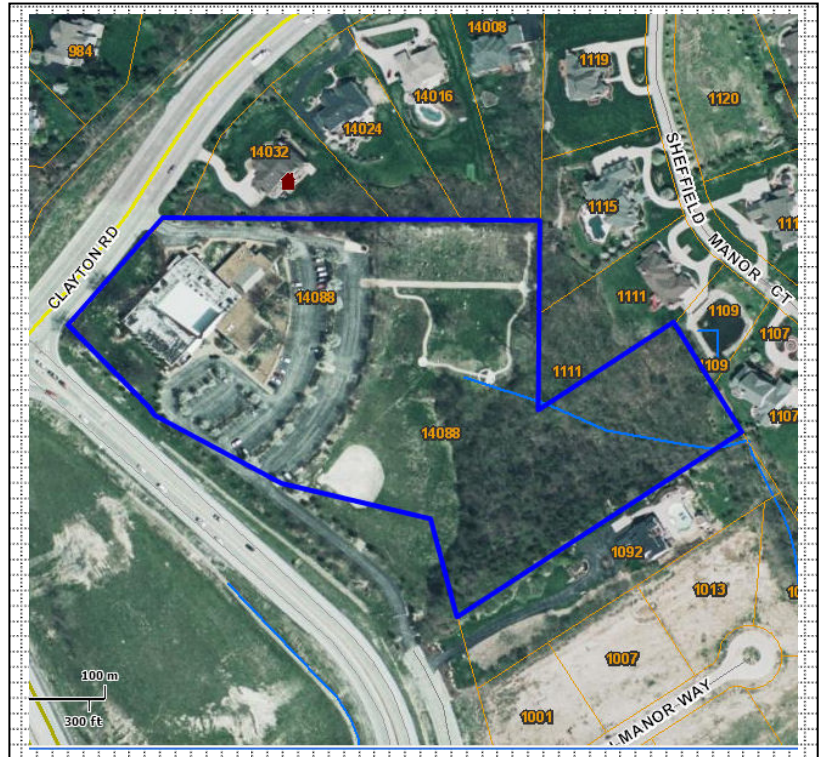
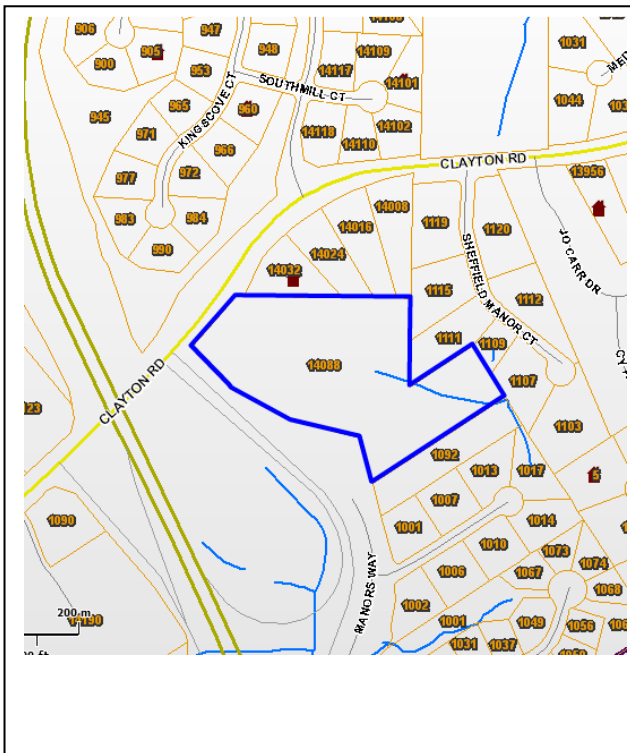
40. Current owner/address: Trinity Lutheran Church, 14088 Clayton Rd, 63017		41. Form prepared by (name and organization): Catie Myers, St. Louis County Parks	42. Survey date: 2009
			43. Date of revisions: 10/2010

FOR SHPO USE:

Date entered in inventory:	Level of survey <input type="checkbox"/> reconnaissance <input type="checkbox"/> intensive	Additional research needed? <input type="checkbox"/> yes <input type="checkbox"/> no
National Register Status: <input type="checkbox"/> listed <input type="checkbox"/> in listed district Name: <input type="checkbox"/> pending listing <input type="checkbox"/> eligible (individually) <input type="checkbox"/> eligible (district) <input type="checkbox"/> not eligible <input type="checkbox"/> not determined	Other:	

Location Map:

Site Map/plan (include north arrow):



ADDITIONAL INFORMATION:

26. (con't) Description of Environment and Outbuildings.

The church sits on 11.14 acres, located east of Hwy 141 and south of Clayton Road. The church is situated in the northwest corner of the property with a paved parking lot to the southeast. Southeast of the parking lot is a grassy/wooded area.

28. (con't) Further Description of important architectural features.

The original 1966 portion of the structure is of coral colored brick and has a large blank brick wall with an asymmetrical roofline over the main entry. The ground drops a full story to the rear (where the main entry is located). On the southeast elevation, the main entry contains four pairs of double doors with three bays of glass panels in between, all under a wide, standing seam grey metal roof. On the northwest elevation, the original portion has eight bays of glass windows in the flounder end of the roof. The west wing addition, which actually wraps around the original portion, is connected by sections of cream colored brick set in panels to the original building. The one-story addition has no windows on the southeast elevation and is two stories in the rear do to the drop in elevation. Windows on the west elevation of the west addition are angled outward and are panels of cream brick. The east wing consists of classrooms.

38. (con't) History and Significance.

In 1899, 18 German farmers organized the Evangelical Lutheran Congregation. Some had been members of St. Paul's Church at Des Peres, and some at St. John's Church in Ellisville. That same year, the trustees of the congregation purchased 14.79 acres for a church and cemetery on the southeast corner of Clayton Road and Woods Mill Road. The congregation dedicated a small frame church in 1900. From the beginning, the church provided a parochial school. In 1946, due to low numbers, the school closed.

Reverend Gustav Schupmann served Trinity longer than any other pastor, beginning his 35-year pastorate in 1917. In the early 1950s, when the Missouri Synod adopted the common confession of doctrine of the American Lutheran Church, Pastor Schupmann decided to leave the Synod. Much conflict arose within the congregation over whether to follow Schupmann or remain in the Missouri Synod. Families were split over the issue, and church members erected large signs along Clayton Road publicizing the dispute. *Life Magazine* photographed the signs for an article in the May 25, 1953 issue called, "Religious War." Half of the congregation held Sunday worship services on the lawn. Finally a court

decided that the church property belonged to Trinity Lutheran Congregation of the Missouri Synod. Pastor Schupmann and his followers joined the Orthodox Lutheran Conference and then the Wisconsin Synod, and they established Trinity Lutheran Congregation of the Wisconsin Synod on Kehrs Mill Road.

Trinity Lutheran grew as some of the farms in the area turned into subdivisions. In 1956, the parochial school reopened. A new church building was started in 1956 and completed in 1963. The congregation, which had been a small group of farmers in the late 1950s, grew to over 800 members, as the intersection of Clayton Road and Woods Mill Road became the exact center of St. Louis County population in 1980.

The firm of Smith & Entzeroth designed several major projects in St. Louis, including the Pierre Laclède Center, Interco Corporate Tower, the 500 Broadway Building, renovation of the west wing of the St. Louis Art Museum, as well as a number of churches and schools. Smith was born and raised in Webster Groves, and received his degree from the University of Illinois at Champaign-Urbana. As an active leader in the Boy Scouts for most of his life, Smith won a national architecture award for his design of the chapel at Beaumont Scout Reservation near Eureka.

39 (con't). Sources of information:

Morris, Ann. *Sacred Green Space: A Survey of Cemeteries in St. Louis County*. St. Louis: 2000.



ARCHITECTURAL/HISTORIC INVENTORY FORM

1. Survey No. SLAS043-340		2. Survey Name:	
3. County: St. Louis		4. Address: 14255 New Halls Ferry Rd	
5. City: Florissant	Vicinity: <input checked="" type="checkbox"/>	6. UTM: / /	7. Township/Range/Section: T: R: S:
8. Historic Name (if known): Cross Keys Baptist Chapel		9. Present/Other name (if known):	
10. Ownership: <input checked="" type="checkbox"/> Private <input type="checkbox"/> Public		11. Historic Use (if known): Religious	11. Current Use: Religious

ARCHITECTURAL INFORMATION

12. Category of property: <input checked="" type="checkbox"/> building(s) <input type="checkbox"/> site <input type="checkbox"/> structure <input type="checkbox"/> object		19. Chimney placement:	26. Outbuildings (list, describe in box 26 cont):
13. Architectural style or vernacular type: Modern		20. Structural system:	
14. Plan shape: Irregular		21. Ext. wall cladding: Pale yellow brick	
15. No. of stories: 1		22. Foundation material: Concrete	
16. No. of bays (1 st floor):		23. Basement type: Raised	
17. Roof type: Gable & Flat		24. Front Porch type:	
18. Roof material: Asbestos Shingles		25. Acreage (rural): Visible from public road? <input checked="" type="checkbox"/>	27. Changes: <input type="checkbox"/> Addition(s) Date(s): <input type="checkbox"/> Altered Date(s): <input type="checkbox"/> Moved Date(s): <input type="checkbox"/> Other Date(s): Endangered by:
28. Further description of building features and associated resources on continuation page. <input checked="" type="checkbox"/>			

HISTORICAL DATA

29. Construction date:	32. Architect:	35. Previously surveyed? <input type="checkbox"/> Survey name:
30. Significant date/period:	33. Builder:	36. On National Register? <input type="checkbox"/> indiv. <input type="checkbox"/> district Nomination:
31. Area(s) of significance:	34. Original or significant owner:	37. National Register eligible? <input type="checkbox"/> individually eligible <input type="checkbox"/> district potential
38. History and significance on continuation page. <input type="checkbox"/>		
39. Sources of information on continuation page. <input type="checkbox"/>		

OTHER:

40. Current owner/address:	41. Form prepared by (name and organization):	42. Survey date:
		43. Date of revisions:


FOR SHPO USE:

Date entered in inventory:	Level of survey <input type="checkbox"/> reconnaissance <input type="checkbox"/> intensive	Additional research needed? <input type="checkbox"/> yes <input type="checkbox"/> no
National Register Status: <input type="checkbox"/> listed <input type="checkbox"/> in listed district Name: <input type="checkbox"/> pending listing <input type="checkbox"/> eligible (individually) <input type="checkbox"/> eligible (district) <input type="checkbox"/> not eligible <input type="checkbox"/> not determined	Other:	

Location Map:



Site Map/plan (include north arrow):



ADDITIONAL INFORMATION:

26. (con't) Description of Environment and Outbuildings.

28. (con't) Further Description of important architectural features.

Steep gabled roof to street (east), surrounded by one story flat-roof structure with a wide fascia painted red. The east elevation has a prow with brick crosses worked into the masonry. A small wooden spire sits on the roof ridge. The north elevation has clerestory windows that run the entire length and wraps around the corner. The larger sanctuary has a large gabled roof with a double entry on the west elevation sheltered by a pyramidal roof.

38. (con't) History and Significance.

39 (con't). Sources of information:

ARCHITECTURAL/HISTORIC INVENTORY FORM

1. Survey No. SLAS043-341		2. Survey Name: Modern Church Survey	
3. County: St. Louis		4. Address: 1841 Chambers	
5. City: Dellwood	Vicinity: <input checked="" type="checkbox"/>	6. UTM: / /	7. Township/Range/Section: T: R: S:
8. Historic Name (if known): First Missionary Baptist Church		9. Present/Other name (if known): Greater Mount Airy Missionary Baptist Church	
10. Ownership: <input checked="" type="checkbox"/> Private <input type="checkbox"/> Public		11. Historic Use (if known): Religious	
		11. Current Use: Religious	

ARCHITECTURAL INFORMATION

12. Category of property: <input checked="" type="checkbox"/> building(s) <input type="checkbox"/> site <input type="checkbox"/> structure <input type="checkbox"/> object		19. Chimney placement:	26. Outbuildings (list, describe in box 26 con't):
13. Architectural style or vernacular type:		20. Structural system:	
14. Plan shape: Rectangular		21. Ext. wall cladding: Brick	
15. No. of stories: 1		22. Foundation material:	
16. No. of bays (1 st floor): 6		23. Basement type:	
17. Roof type: Gable		24. Front Porch type:	
18. Roof material: Composite Shingle - grey		25. Acreage (rural): Visible from public road? <input checked="" type="checkbox"/>	27. Changes: <input type="checkbox"/> Addition(s) Date(s): <input type="checkbox"/> Altered Date(s): <input type="checkbox"/> Moved Date(s): <input type="checkbox"/> Other Date(s): Endangered by:
28. Further description of building features and associated resources on continuation page. <input checked="" type="checkbox"/>			

HISTORICAL DATA

29. Construction date:	32. Architect:	35. Previously surveyed? <input type="checkbox"/> Survey name:
30. Significant date/period:	33. Builder:	36. On National Register? <input type="checkbox"/> indiv. <input type="checkbox"/> district Nomination:
31. Area(s) of significance:	34. Original or significant owner:	37. National Register eligible? <input type="checkbox"/> individually eligible <input type="checkbox"/> district potential
38. History and significance on continuation page. <input type="checkbox"/>		
39. Sources of information on continuation page. <input type="checkbox"/>		

OTHER:

40. Current owner/address:	41. Form prepared by (name and organization):	42. Survey date: 2009
		43. Date of revisions:


FOR SHPO USE:

Date entered in inventory:	Level of survey <input type="checkbox"/> reconnaissance <input type="checkbox"/> intensive	Additional research needed? <input type="checkbox"/> yes <input type="checkbox"/> no
National Register Status: <input type="checkbox"/> listed <input type="checkbox"/> in listed district Name: <input type="checkbox"/> pending listing <input type="checkbox"/> eligible (individually) <input type="checkbox"/> eligible (district) <input type="checkbox"/> not eligible <input type="checkbox"/> not determined	Other:	

Location Map:



Site Map/plan (include north arrow):



ADDITIONAL INFORMATION:

26. (con't) Description of Environment and Outbuildings.

28. (con't) Further Description of important architectural features.

Structure is constructed of red and greenish-taupe brick in American Common bond, and has a raised basement. It faces north and contains a double door entry under a shed roof porch. The windows are set in metal casement frames. There is a one-bay addition to the west. At the rear is a very small concrete block and frame addition.

38. (con't) History and Significance.

39 (con't). Sources of information:

ARCHITECTURAL/HISTORIC INVENTORY FORM

1. Survey No. SLAS043-342		2. Survey Name: Modern Church Survey	
3. County: St. Louis		4. Address: 10204 Imperial	
5. City: Moline Acres	Vicinity: <input checked="" type="checkbox"/>	6. UTM: / /	7. Township/Range/Section: T: R: S:
8. Historic Name (if known): Fourth Christian Chapel		9. Present/Other name (if known): Bethany New Life Missionary Baptist Church	
10. Ownership: <input checked="" type="checkbox"/> Private <input type="checkbox"/> Public		11. Historic Use (if known): Religious	
		11. Current Use: Religious	

ARCHITECTURAL INFORMATION

12. Category of property: <input checked="" type="checkbox"/> building(s) <input type="checkbox"/> site <input type="checkbox"/> structure <input type="checkbox"/> object		19. Chimney placement:	26. Outbuildings (list, describe in box 26 con't):
13. Architectural style or vernacular type:		20. Structural system:	
14. Plan shape: Rectangular		21. Ext. wall cladding: Brick	
15. No. of stories: 1		22. Foundation material:	
16. No. of bays (1 st floor): 3		23. Basement type:	
17. Roof type: Gable		24. Front Porch type:	
18. Roof material:		25. Acreage (rural): Visible from public road? <input checked="" type="checkbox"/>	27. Changes: <input type="checkbox"/> Addition(s) Date(s): <input type="checkbox"/> Altered Date(s): <input type="checkbox"/> Moved Date(s): <input type="checkbox"/> Other Date(s): Endangered by:
28. Further description of building features and associated resources on continuation page. <input checked="" type="checkbox"/>			

HISTORICAL DATA

29. Construction date:	32. Architect:	35. Previously surveyed? <input type="checkbox"/> Survey name:
30. Significant date/period:	33. Builder:	36. On National Register? <input type="checkbox"/> indiv. <input type="checkbox"/> district Nomination:
31. Area(s) of significance:	34. Original or significant owner:	37. National Register eligible? <input type="checkbox"/> individually eligible <input type="checkbox"/> district potential
38. History and significance on continuation page. <input type="checkbox"/>		
39. Sources of information on continuation page. <input type="checkbox"/>		

OTHER:

40. Current owner/address:	41. Form prepared by (name and organization):	42. Survey date: 2009
		43. Date of revisions:


FOR SHPO USE:

Date entered in inventory:	Level of survey <input type="checkbox"/> reconnaissance <input type="checkbox"/> intensive	Additional research needed? <input type="checkbox"/> yes <input type="checkbox"/> no
National Register Status: <input type="checkbox"/> listed <input type="checkbox"/> in listed district Name: <input type="checkbox"/> pending listing <input type="checkbox"/> eligible (individually) <input type="checkbox"/> eligible (district) <input type="checkbox"/> not eligible <input type="checkbox"/> not determined	Other:	

Location Map:



Site Map/plan (include north arrow):



ADDITIONAL INFORMATION:

26. (con't) Description of Environment and Outbuildings.

28. (con't) Further Description of important architectural features.

Small three by one bay structure of red brick in stretcher bond. The porch has been removed, leaving the returns. There is a vestibule on the west side of the north bay. A small pylon is at the north end, which is probably a chimney. There is a shot-gun style frame house facing east at the rear of the property.

38. (con't) History and Significance.

39 (con't). Sources of information:

ARCHITECTURAL/HISTORIC INVENTORY FORM

1. Survey No. SLAS043-343		2. Survey Name:	
3. County:		4. Address: 14550 New Halls Ferry Rd	
5. City: Florissant	Vicinity: <input checked="" type="checkbox"/>	6. UTM: / /	7. Township/Range/Section: T: R: S:
8. Historic Name (if known): New Halls Ferry Free Methodist		9. Present/Other name (if known): Open Door Church	
10. Ownership: <input checked="" type="checkbox"/> Private <input type="checkbox"/> Public		11. Historic Use (if known): Religious	11. Current Use: Religious

ARCHITECTURAL INFORMATION

12. Category of property: <input checked="" type="checkbox"/> building(s) <input type="checkbox"/> site <input type="checkbox"/> structure <input type="checkbox"/> object	19. Chimney placement:	26. Outbuildings (list, describe in box 26 con't): Separate five-bay, gabled structure in rear of church, connected by a breezeway
13. Architectural style or vernacular type: Colonial Revival	20. Structural system:	
14. Plan shape: Rectangular	21. Ext. wall cladding: Red brick	
15. No. of stories: 1	22. Foundation material: Brick	
16. No. of bays (1 st floor): 5	23. Basement type: Raised	27. Changes: <input type="checkbox"/> Addition(s) Date(s): <input type="checkbox"/> Altered Date(s): <input type="checkbox"/> Moved Date(s): <input type="checkbox"/> Other Date(s): Endangered by:
17. Roof type: Gable	24. Front Porch type:	
18. Roof material: Asbestos shingles	25. Acreage (rural): Visible from public road? <input checked="" type="checkbox"/>	
28. Further description of building features and associated resources on continuation page. <input checked="" type="checkbox"/>		

HISTORICAL DATA

29. Construction date: 1966	32. Architect:	35. Previously surveyed? <input type="checkbox"/> Survey name:
30. Significant date/period:	33. Builder:	36. On National Register? <input type="checkbox"/> indiv. <input type="checkbox"/> district Nomination:
31. Area(s) of significance:	34. Original or significant owner:	37. National Register eligible? <input type="checkbox"/> individually eligible <input type="checkbox"/> district potential
38. History and significance on continuation page. <input type="checkbox"/>		
39. Sources of information on continuation page. <input type="checkbox"/>		

OTHER:

40. Current owner/address:	41. Form prepared by (name and organization):	42. Survey date:
		43. Date of revisions:


FOR SHPO USE:

Date entered in inventory:	Level of survey <input type="checkbox"/> reconnaissance <input type="checkbox"/> intensive	Additional research needed? <input type="checkbox"/> yes <input type="checkbox"/> no
National Register Status: <input type="checkbox"/> listed <input type="checkbox"/> in listed district Name: <input type="checkbox"/> pending listing <input type="checkbox"/> eligible (individually) <input type="checkbox"/> eligible (district) <input type="checkbox"/> not eligible <input type="checkbox"/> not determined	Other:	

Location Map:



Site Map/plan (include north arrow):



ADDITIONAL INFORMATION:

26. (con't) Description of Environment and Outbuildings.

28. (con't) Further Description of important architectural features.

The raised basement has glass block windows. There are brick buttresses between each of the bays, and a small wooden spire sits on the roof ridge. The double door entryway is under a gabled porch roof and is located in the north way on the west side.

38. (con't) History and Significance.

39 (con't). Sources of information:

ARCHITECTURAL/HISTORIC INVENTORY FORM

1. Survey No. SLAS043-344		2. Survey Name: Modern Church Survey	
3. County: St. Louis		4. Address: 1826 Chambers at Glen Allen	
5. City: Dellwood	Vicinity: <input checked="" type="checkbox"/>	6. UTM: / /	7. Township/Range/Section: T: R: S:
8. Historic Name (if known): St. Sebastian Catholic Church		9. Present/Other name (if known):	
10. Ownership: <input checked="" type="checkbox"/> Private <input type="checkbox"/> Public		11. Historic Use (if known): Religious	11. Current Use: Religious

ARCHITECTURAL INFORMATION

12. Category of property: <input checked="" type="checkbox"/> building(s) <input type="checkbox"/> site <input type="checkbox"/> structure <input type="checkbox"/> object		19. Chimney placement:	26. Outbuildings (list, describe in box 26 cont):
13. Architectural style or vernacular type: Mid-Century Modern		20. Structural system:	
14. Plan shape: Irregular		21. Ext. wall cladding: Brick/Stone	
15. No. of stories: 1		22. Foundation material:	
16. No. of bays (1 st floor):		23. Basement type:	
17. Roof type: Irregular Gable/Flat		24. Front Porch type:	
18. Roof material: Composite Shingle		25. Acreage (rural): Visible from public road? <input checked="" type="checkbox"/>	27. Changes: <input type="checkbox"/> Addition(s) Date(s): <input type="checkbox"/> Altered Date(s): <input type="checkbox"/> Moved Date(s): <input type="checkbox"/> Other Date(s): Endangered by:
28. Further description of building features and associated resources on continuation page. <input checked="" type="checkbox"/>			

HISTORICAL DATA

29. Construction date: 1968		32. Architect: Harry C. LePique	35. Previously surveyed? <input type="checkbox"/> Survey name:
30. Significant date/period:		33. Builder: G. T. Lawlor Construction	36. On National Register? <input type="checkbox"/> indiv. <input type="checkbox"/> district Nomination:
31. Area(s) of significance:		34. Original or significant owner:	37. National Register eligible? <input type="checkbox"/> individually eligible <input type="checkbox"/> district potential
38. History and significance on continuation page. <input type="checkbox"/>			
39. Sources of information on continuation page. <input type="checkbox"/>			

OTHER:

40. Current owner/address:	41. Form prepared by (name and organization): Catie Myers, St. Louis County Parks	42. Survey date: 2009
		43. Date of revisions: 8/2010


FOR SHPO USE:

Date entered in inventory:	Level of survey <input type="checkbox"/> reconnaissance <input type="checkbox"/> intensive	Additional research needed? <input type="checkbox"/> yes <input type="checkbox"/> no
National Register Status: <input type="checkbox"/> listed <input type="checkbox"/> in listed district Name: <input type="checkbox"/> pending listing <input type="checkbox"/> eligible (individually) <input type="checkbox"/> eligible (district) <input type="checkbox"/> not eligible <input type="checkbox"/> not determined		
Other:		

Location Map:



Site Map/plan (include north arrow):



ADDITIONAL INFORMATION:

26. (con't) Description of Environment and Outbuildings.

28. (con't) Further Description of important architectural features.

This structure is constructed of buff brick and light grey stone. It is situated at a diagonal angle to the street. There are very few windows, but the west elevation does contain stained glass. The windows have aggregate rough rock panels and spandrels with tan concrete arched lintels. There is a projecting baptistry at the northeast corner containing a stone prow, with four glass doors on either side in the main portion of the structure. An obelisk rises from the center of the roof.

38. (con't) History and Significance.

39 (con't). Sources of information:



ARCHITECTURAL/HISTORIC INVENTORY FORM

1. Survey No. SLAS043-345		2. Survey Name: Modern Church Survey	
3. County: St. Louis		4. Address: 542 Trinity Ave	
5. City: University City	Vicinity: <input type="checkbox"/>	6. UTM: / /	7. Township/Range/Section: T: R: S:
8. Historic Name (if known): B'nai Amoona Synagogue		9. Present/Other name (if known): Center of Contemporary Arts	
10. Ownership: <input checked="" type="checkbox"/> Private <input type="checkbox"/> Public		11. Historic Use (if known): Religious	11. Current Use: Religious

ARCHITECTURAL INFORMATION

12. Category of property: <input checked="" type="checkbox"/> building(s) <input type="checkbox"/> site <input type="checkbox"/> structure <input type="checkbox"/> object	19. Chimney placement:	26. Outbuildings (list, describe in box 26 con't):
13. Architectural style or vernacular type: Mid-Century Modern	20. Structural system:	
14. Plan shape:	21. Ext. wall cladding: Concrete Block/brick	
15. No. of stories: Irregular	22. Foundation material: Concrete	
16. No. of bays (1 st floor): Irregular	23. Basement type:	
17. Roof type: Parabolic/Flat	24. Front Porch type:	27. Changes: <input type="checkbox"/> Addition(s) Date(s): <input type="checkbox"/> Altered Date(s): <input type="checkbox"/> Moved Date(s): <input type="checkbox"/> Other Date(s): Endangered by:
18. Roof material: Concrete	25. Acreage (rural): Visible from public road? <input checked="" type="checkbox"/>	
28. Further description of building features and associated resources on continuation page. <input checked="" type="checkbox"/>		

HISTORICAL DATA

29. Construction date: 1948-1950	32. Architect: Eric Mendelsohn & Bernard Bloom	35. Previously surveyed? <input checked="" type="checkbox"/> Survey name:
30. Significant date/period:	33. Builder: Millstone Construction, Inc.	36. On National Register? <input checked="" type="checkbox"/> indiv. <input type="checkbox"/> district Nomination:
31. Area(s) of significance:	34. Original or significant owner:	37. National Register eligible? <input checked="" type="checkbox"/> individually eligible <input type="checkbox"/> district potential
38. History and significance on continuation page. <input type="checkbox"/>		
39. Sources of information on continuation page. <input type="checkbox"/>		


OTHER:

40. Current owner/address:	41. Form prepared by (name and organization):	42. Survey date: 2009
		43. Date of revisions:


FOR SHPO USE:

Date entered in inventory:	Level of survey <input type="checkbox"/> reconnaissance <input type="checkbox"/> intensive	Additional research needed? <input type="checkbox"/> yes <input type="checkbox"/> no
National Register Status: <input checked="" type="checkbox"/> listed <input type="checkbox"/> in listed district Name: <input type="checkbox"/> pending listing <input type="checkbox"/> eligible (individually) <input type="checkbox"/> eligible (district) <input type="checkbox"/> not eligible <input type="checkbox"/> not determined	Other:	

Location Map:



Site Map/plan (include north arrow):



ADDITIONAL INFORMATION:

26. (con't) Description of Environment and Outbuildings.

28. (con't) Further Description of important architectural features.
See listing on the National Register of Historic Places (or nomination in County files)

38. (con't) History and Significance.

39 (con't). Sources of information:
National Register of Historic Places

ARCHITECTURAL/HISTORIC INVENTORY FORM

1. Survey No. SLAS043-346		2. Survey Name: Modern Church Survey	
3. County: St. Louis		4. Address: 7316 Balson Ave	
5. City: University City	Vicinity: <input type="checkbox"/>	6. UTM: / /	7. Township/Range/Section: T: R: S:
8. Historic Name (if known): Christ the King Catholic Church		9. Present/Other name (if known):	
10. Ownership: <input checked="" type="checkbox"/> Private <input type="checkbox"/> Public		11. Historic Use (if known): Religious	11. Current Use: Religious

ARCHITECTURAL INFORMATION

12. Category of property: <input checked="" type="checkbox"/> building(s) <input type="checkbox"/> site <input type="checkbox"/> structure <input type="checkbox"/> object		19. Chimney placement:	26. Outbuildings (list, describe in box 26 con't):
13. Architectural style or vernacular type:		20. Structural system:	
14. Plan shape:		21. Ext. wall cladding: Stone	
15. No. of stories: 1		22. Foundation material:	
16. No. of bays (1 st floor):		23. Basement type:	
17. Roof type: Gable		24. Front Porch type:	
18. Roof material: Red Tile		25. Acreage (rural): Visible from public road? <input checked="" type="checkbox"/>	27. Changes: <input type="checkbox"/> Addition(s) Date(s): <input type="checkbox"/> Altered Date(s): <input type="checkbox"/> Moved Date(s): <input type="checkbox"/> Other Date(s): Endangered by:
28. Further description of building features and associated resources on continuation page. <input checked="" type="checkbox"/>			

HISTORICAL DATA

29. Construction date: 1941; 2002		32. Architect: Carroll & Dean	35. Previously surveyed? <input type="checkbox"/> Survey name:
30. Significant date/period:		33. Builder:	36. On National Register? <input type="checkbox"/> indiv. <input type="checkbox"/> district Nomination:
31. Area(s) of significance:		34. Original or significant owner:	37. National Register eligible? <input type="checkbox"/> individually eligible <input type="checkbox"/> district potential
38. History and significance on continuation page. <input type="checkbox"/>			
39. Sources of information on continuation page. <input type="checkbox"/>			

OTHER:


40. Current owner/address:	41. Form prepared by (name and organization):	42. Survey date: 2009
		43. Date of revisions:

FOR SHPO USE:

Date entered in inventory:	Level of survey <input type="checkbox"/> reconnaissance <input type="checkbox"/> intensive	Additional research needed? <input type="checkbox"/> yes <input type="checkbox"/> no
National Register Status: <input type="checkbox"/> listed <input type="checkbox"/> in listed district Name: <input type="checkbox"/> pending listing <input type="checkbox"/> eligible (individually) <input type="checkbox"/> eligible (district) <input type="checkbox"/> not eligible <input type="checkbox"/> not determined		
Other:		

Location Map:

Site Map/plan (include north arrow):



ADDITIONAL INFORMATION:

26. (con't) Description of Environment and Outbuildings.

28. (con't) Further Description of important architectural features.

Constructed of rock-faced stone (from Lannon, WI). Gabled roof has red tiles. Main entrance is up two small sections of stairs and the double doors are inset in an entryway flanked by decorated attached columns in the Norman style. The large bell tower has a large-scale image of Christ crucified, designed by Lino Lipinsky. A thin, delicate looking cross tops the tower. Present school building was opened in 1966.

38. (con't) History and Significance.

A monument near the right front corner of the church summarizes its history: established in 1927, with the school opening September 1928; present church and rectory dedicated September 1941; present school building opened 1966; merged with two other parishes in 2002 and renovated the church the same year. Balson Avenue had been opened in 1910 by real estate developer William L. Balson, but not much construction occurred until Cyrus Crane Willmore began the large University Park subdivisions in 1922 and 1925, extending south from Balson to Delmar along both sides of Midland. The city widened Balson to 80 feet in 1929 for a streetcar line, a space now used for diagonal parking. The next year nationally known planner Harland Bartholomew suggested clustering educational buildings around a large circle at the top of the hill, and this has become a historic district designated by University City and the National Register of Historic Places.

The name "Christ the King" was novel in 1927. The Feast of that name had been established just 15 months previously (now observed on the last Sunday before Advent), and this parish was only the second in the United States to use it. Sculptor and painter Lino Lipinsky created the image of the crucified but regal Christ for the tower of the church (best seen from across the street), scaled to turn the whole tower into a devotional object. The unattributed monumental

sculpture behind the high altar depicts a similar Christ with St. Mary and St. John.

The architects, Carroll and Dean, were from 1930 to the 1950s a leading firm in the region specializing in work for Catholic institutions. Chester Dean remained in Kansas City, where the two had met, while J. Maurice Carroll opened the office in St. Louis. Their most familiar work here is the large Gothic Revival church of St. Mary Magdalene at Manchester and Brentwood. In the 1950s, the firm did some creative modern churches, notably the former St. Catherine of Siena at Page and Ferguson Avenues in Pagedale. Their transition from traditional to modern is seen at Christ the King. The exterior is richly textured with rock-faced stone from Lannon, Wisconsin, red roof tiles, and Romanesque detailing, focusing on the round-arched entry portal with its decorated attached columns in the Norman style. Details of the interior, by contrast, are reduced to their most elemental forms, an almost pure geometry that enhances the impact of the altar sculptures under their marble baldachin. The side altars are dedicated to St. Mary and St. Joseph, while additional shrines in the left transept are devoted to the Little Flower and Our Lady of Perpetual Help. In 2002 the church was renovated, and a new central baptismal font was created using marble from the former altar rail.

39 (con't). Sources of information:

"Concert Venues." *The St. Louis Chamber Chorus*. Web. 20 June 2010.



ARCHITECTURAL/HISTORIC INVENTORY FORM

1. Survey No. SLAS043-347		2. Survey Name: Modern Church Survey	
3. County: St. Louis		4. Address: 7401 Delmar Blvd at Jackson	
5. City: University City	Vicinity: <input type="checkbox"/>	6. UTM: / /	7. Township/Range/Section: T: R: S:
8. Historic Name (if known): Episcopal Church of the Holy Communion		9. Present/Other name (if known):	
10. Ownership: <input checked="" type="checkbox"/> Private <input type="checkbox"/> Public		11. Historic Use (if known): Religious	11. Current Use: Religious

ARCHITECTURAL INFORMATION

12. Category of property: <input checked="" type="checkbox"/> building(s) <input type="checkbox"/> site <input type="checkbox"/> structure <input type="checkbox"/> object		19. Chimney placement:	26. Outbuildings (list, describe in box 26 con't):
13. Architectural style or vernacular type:		20. Structural system:	
14. Plan shape:		21. Ext. wall cladding: Stone/Brick	
15. No. of stories: 1		22. Foundation material: Concrete	
16. No. of bays (1 st floor):		23. Basement type:	
17. Roof type: Gable		24. Front Porch type:	27. Changes: <input type="checkbox"/> Addition(s) Date(s): <input type="checkbox"/> Altered Date(s): <input type="checkbox"/> Moved Date(s): <input type="checkbox"/> Other Date(s): Endangered by:
18. Roof material: Composite Shingle		25. Acreage (rural): Visible from public road? <input checked="" type="checkbox"/>	
28. Further description of building features and associated resources on continuation page. <input checked="" type="checkbox"/>			

HISTORICAL DATA

29. Construction date: 1938; 1950; 1958		32. Architect: E.E. Christopher & J.E. McClelland (1938); R. Maritz (1950); W. Bernoudy & E. Mutrux (1958)		35. Previously surveyed? <input type="checkbox"/> Survey name:
30. Significant date/period:		33. Builder:		36. On National Register? <input type="checkbox"/> indiv. <input type="checkbox"/> district Nomination:
31. Area(s) of significance:		34. Original or significant owner:		37. National Register eligible? <input type="checkbox"/> individually eligible <input type="checkbox"/> district potential
38. History and significance on continuation page. <input type="checkbox"/>				
39. Sources of information on continuation page. <input type="checkbox"/>				

OTHER:

40. Current owner/address:		41. Form prepared by (name and organization):	42. Survey date: 2009
			43. Date of revisions:

FOR SHPO USE:

Date entered in inventory:	Level of survey <input type="checkbox"/> reconnaissance <input type="checkbox"/> intensive	Additional research needed? <input type="checkbox"/> yes <input type="checkbox"/> no
----------------------------	---	---

National Register Status:


☐ listed ☐ in listed district

Name:


☐ pending listing ☐ eligible (individually)
☐ eligible (district) ☐ not eligible
☐ not determined

Other:

Location Map:



Site Map/plan (include north arrow):



ADDITIONAL INFORMATION:

26. (con't) Description of Environment and Outbuildings.

28. (con't) Further Description of important architectural features.

Two main parts to the structure: the sanctuary and the office/education building. The sanctuary (1958-59) has a gabled roof with the end facing the street and is of light colored stone, with a concrete foundation. The staircase leading to the basement entry has a stone screen with a wrought iron overthrow. Three narrow lancet windows and two flanking buttresses on the side facing the street. Entrance is in low tower and is double doors under a segmental arch. There is a handicap accessible ramp that runs along the east side, but does not visually detract from the structure. The education wing (1938) projects to the east and is white brick.

38. (con't) History and Significance.

39 (con't). Sources of information:

ARCHITECTURAL/HISTORIC INVENTORY FORM

1. Survey No. SLAS043-348		2. Survey Name: Modern Church Survey	
3. County: St. Louis		4. Address: 7515 Melrose Ave	
5. City: University City	Vicinity: <input type="checkbox"/>	6. UTM: / /	7. Township/Range/Section: T: R: S:
8. Historic Name (if known): Midland Presbyterian Church		9. Present/Other name (if known): Baptist Church of the Holy Communion	
10. Ownership: <input checked="" type="checkbox"/> Private <input type="checkbox"/> Public		11. Historic Use (if known): Religious	11. Current Use: Religious

ARCHITECTURAL INFORMATION

12. Category of property: <input checked="" type="checkbox"/> building(s) <input type="checkbox"/> site <input type="checkbox"/> structure <input type="checkbox"/> object		19. Chimney placement:	26. Outbuildings (list, describe in box 26 con't):
13. Architectural style or vernacular type: Georgian Revival		20. Structural system:	
14. Plan shape:		21. Ext. wall cladding: Brick	
15. No. of stories: 1		22. Foundation material:	
16. No. of bays (1 st floor):		23. Basement type:	
17. Roof type: Gable		24. Front Porch type:	
18. Roof material: Composite Shingle		25. Acreage (rural): Visible from public road? <input checked="" type="checkbox"/>	27. Changes: <input type="checkbox"/> Addition(s) Date(s): <input type="checkbox"/> Altered Date(s): <input type="checkbox"/> Moved Date(s): <input type="checkbox"/> Other Date(s): Endangered by:
28. Further description of building features and associated resources on continuation page. <input checked="" type="checkbox"/>			

HISTORICAL DATA

29. Construction date: 1947; 1955		32. Architect: Study, Farrar, & Majers	35. Previously surveyed? <input type="checkbox"/> Survey name:
30. Significant date/period:		33. Builder:	36. On National Register? <input type="checkbox"/> indiv. <input type="checkbox"/> district Nomination:
31. Area(s) of significance:		34. Original or significant owner:	37. National Register eligible? <input type="checkbox"/> individually eligible <input type="checkbox"/> district potential
38. History and significance on continuation page. <input type="checkbox"/>			
39. Sources of information on continuation page. <input type="checkbox"/>			


OTHER:

40. Current owner/address:	41. Form prepared by (name and organization):	42. Survey date: 2009
		43. Date of revisions:


FOR SHPO USE:

Date entered in inventory:	Level of survey <input type="checkbox"/> reconnaissance <input type="checkbox"/> intensive	Additional research needed? <input type="checkbox"/> yes <input type="checkbox"/> no
National Register Status: <input type="checkbox"/> listed <input type="checkbox"/> in listed district Name: <input type="checkbox"/> pending listing <input type="checkbox"/> eligible (individually) <input type="checkbox"/> eligible (district) <input type="checkbox"/> not eligible <input type="checkbox"/> not determined		
Other:		

Location Map:



Site Map/plan (include north arrow):



ADDITIONAL INFORMATION:

26. (con't) Description of Environment and Outbuildings.

28. (con't) Further Description of important architectural features.

Georgian Revival with flemish bond. Double door entryway inset. Tower topped by octagon and eight-sided spire. A five bay sanctuary with double hung 16 over 16 windows. Four bay education wing projects to the east. In 1947, the congregation aquired a Jefferson Barracks' chapel and constructed the frame building on the present site. In 1955, the Georgian style structure was constructed.

38. (con't) History and Significance.

39 (con't). Sources of information:

ARCHITECTURAL/HISTORIC INVENTORY FORM

1. Survey No. SLAS043-349		2. Survey Name: Modern Church Survey	
3. County: St. Louis		4. Address: 1250 North & South Blvd (1252 North & South Blvd)	
5. City: University City	Vicinity: <input type="checkbox"/>	6. UTM: / /	7. Township/Range/Section: T: R: S:
8. Historic Name (if known): Mt. Olive Union Church		9. Present/Other name (if known): University City Bible Chapel	
10. Ownership: <input checked="" type="checkbox"/> Private <input type="checkbox"/> Public		11. Current Use: Religious	
11. Historic Use (if known): Religious			

ARCHITECTURAL INFORMATION

12. Category of property: <input checked="" type="checkbox"/> building(s) <input type="checkbox"/> site <input type="checkbox"/> structure <input type="checkbox"/> object		19. Chimney placement:	26. Outbuildings (list, describe in box 26 con't):
13. Architectural style or vernacular type:		20. Structural system:	
14. Plan shape:		21. Ext. wall cladding: Brick	
15. No. of stories: 1		22. Foundation material: Concrete	
16. No. of bays (1 st floor): 5		23. Basement type:	
17. Roof type: Gable		24. Front Porch type:	
18. Roof material: Composite Shingle		25. Acreage (rural): Visible from public road? <input checked="" type="checkbox"/>	27. Changes: <input type="checkbox"/> Addition(s) Date(s): <input type="checkbox"/> Altered Date(s): <input type="checkbox"/> Moved Date(s): <input type="checkbox"/> Other Date(s): Endangered by:
28. Further description of building features and associated resources on continuation page. <input checked="" type="checkbox"/>			

HISTORICAL DATA

29. Construction date:	32. Architect:	35. Previously surveyed? <input type="checkbox"/> Survey name:
30. Significant date/period:	33. Builder:	36. On National Register? <input type="checkbox"/> indiv. <input type="checkbox"/> district Nomination:
31. Area(s) of significance:	34. Original or significant owner:	37. National Register eligible? <input type="checkbox"/> individually eligible <input type="checkbox"/> district potential
38. History and significance on continuation page. <input type="checkbox"/>		
39. Sources of information on continuation page. <input type="checkbox"/>		


OTHER:

40. Current owner/address:	41. Form prepared by (name and organization):	42. Survey date: 2009
		43. Date of revisions:


FOR SHPO USE:

Date entered in inventory:	Level of survey <input type="checkbox"/> reconnaissance <input type="checkbox"/> intensive	Additional research needed? <input type="checkbox"/> yes <input type="checkbox"/> no
National Register Status: <input type="checkbox"/> listed <input type="checkbox"/> in listed district Name: <input type="checkbox"/> pending listing <input type="checkbox"/> eligible (individually) <input type="checkbox"/> eligible (district) <input type="checkbox"/> not eligible <input type="checkbox"/> not determined	Other:	

Location Map:



Site Map/plan (include north arrow):



ADDITIONAL INFORMATION:

26. (con't) Description of Environment and Outbuildings.

28. (con't) Further Description of important architectural features.

The red brick structure in stretcher bond is set back from the road and behind an asphalt parking lot. The sanctuary has a low gabled roof, with the long side to the street. The vestibule in the center bay has a low gable to the front with vinyl siding and a plain double door entry. The bays have double-hung 6/6 windows with white shutters. The end walls are blank.

38. (con't) History and Significance.

39 (con't). Sources of information:

ARCHITECTURAL/HISTORIC INVENTORY FORM

1. Survey No. SLAS043-350		2. Survey Name: Modern Church Survey	
3. County: St. Louis		4. Address: 829 N Hanley Rd	
5. City: University City	Vicinity: <input type="checkbox"/>	6. UTM: / /	7. Township/Range/Section: T: R: S:
8. Historic Name (if known): Shaare Zedek Congregation		9. Present/Other name (if known):	
10. Ownership: <input checked="" type="checkbox"/> Private <input type="checkbox"/> Public		11. Historic Use (if known): Religious	11. Current Use: Religious

ARCHITECTURAL INFORMATION

12. Category of property: <input checked="" type="checkbox"/> building(s) <input type="checkbox"/> site <input type="checkbox"/> structure <input type="checkbox"/> object		19. Chimney placement:	26. Outbuildings (list, describe in box 26 con't):
13. Architectural style or vernacular type:		20. Structural system:	
14. Plan shape: Irregular		21. Ext. wall cladding: Brick/Limestone	
15. No. of stories: 1		22. Foundation material:	
16. No. of bays (1 st floor):		23. Basement type:	
17. Roof type: Flat		24. Front Porch type:	
18. Roof material:		25. Acreage (rural): Visible from public road? <input checked="" type="checkbox"/>	27. Changes: <input type="checkbox"/> Addition(s) Date(s): <input type="checkbox"/> Altered Date(s): <input type="checkbox"/> Moved Date(s): <input type="checkbox"/> Other Date(s): Endangered by:
28. Further description of building features and associated resources on continuation page. <input checked="" type="checkbox"/>			

HISTORICAL DATA

29. Construction date: 1950; 1956		32. Architect: Bernard Bloom	35. Previously surveyed? <input type="checkbox"/> Survey name:
30. Significant date/period:		33. Builder:	36. On National Register? <input type="checkbox"/> indiv. <input type="checkbox"/> district Nomination:
31. Area(s) of significance:		34. Original or significant owner:	37. National Register eligible? <input type="checkbox"/> individually eligible <input type="checkbox"/> district potential
38. History and significance on continuation page. <input type="checkbox"/>			
39. Sources of information on continuation page. <input type="checkbox"/>			

OTHER:

40. Current owner/address:	41. Form prepared by (name and organization):	42. Survey date: 2009
		43. Date of revisions:


FOR SHPO USE:

Date entered in inventory:	Level of survey <input type="checkbox"/> reconnaissance <input type="checkbox"/> intensive	Additional research needed? <input type="checkbox"/> yes <input type="checkbox"/> no
National Register Status: <input type="checkbox"/> listed <input type="checkbox"/> in listed district Name: <input type="checkbox"/> pending listing <input type="checkbox"/> eligible (individually) <input type="checkbox"/> eligible (district) <input type="checkbox"/> not eligible <input type="checkbox"/> not determined		
Other:		

Location Map:



Site Map/plan (include north arrow):



ADDITIONAL INFORMATION:

26. (con't) Description of Environment and Outbuildings.

28. (con't) Further Description of important architectural features.

The sanctuary is of yellow brick and mortar and faces east to Hanley Road. The east elevation corners are rounded, using two stretchers and one header brick. There is a large limestone panel that projects outward with a black marble representative torah. The entry is located in the projected vestibule with glass on each side elevation so the view into the vestibule is unobstructed. The education wing has thin vertical recesses in the brick. The east elevation has a pergola on the southeast corner with a primary entrance on the south elevation in a small, one-story flat roof projection. On the street elevation, the upper portion of the wall has concrete panels. A new, modern addition at the rear of the structure has an additional entry.

38. (con't) History and Significance.

39 (con't). Sources of information:



ARCHITECTURAL/HISTORIC INVENTORY FORM

1. Survey No. SLAS043-351		2. Survey Name: Modern Church Survey	
3. County: St. Louis		4. Address: 1401 North Hanley	
5. City: University City	Vicinity: <input type="checkbox"/>	6. UTM: / /	7. Township/Range/Section: T: R: S:
8. Historic Name (if known): St. James Evangelical Lutheran Church		9. Present/Other name (if known): St. James Lutheran Church	
10. Ownership: <input checked="" type="checkbox"/> Private <input type="checkbox"/> Public		11. Historic Use (if known): Religious	
		11. Current Use: Religious	

ARCHITECTURAL INFORMATION

12. Category of property: <input checked="" type="checkbox"/> building(s) <input type="checkbox"/> site <input type="checkbox"/> structure <input type="checkbox"/> object		19. Chimney placement:	26. Outbuildings (list, describe in box 26 con't):
13. Architectural style or vernacular type:		20. Structural system:	
14. Plan shape:		21. Ext. wall cladding: Brick	
15. No. of stories: 1		22. Foundation material:	
16. No. of bays (1 st floor): 7		23. Basement type:	
17. Roof type: Gable		24. Front Porch type:	
18. Roof material: Composite Shingle		25. Acreage (rural): Visible from public road? <input checked="" type="checkbox"/>	27. Changes: <input type="checkbox"/> Addition(s) Date(s): <input type="checkbox"/> Altered Date(s): <input type="checkbox"/> Moved Date(s): <input type="checkbox"/> Other Date(s): Endangered by:
28. Further description of building features and associated resources on continuation page. <input checked="" type="checkbox"/>			

HISTORICAL DATA

29. Construction date: 1937; 1960		32. Architect: Kenneth Wischmeyer (1960)	35. Previously surveyed? <input type="checkbox"/> Survey name:
30. Significant date/period:		33. Builder:	36. On National Register? <input type="checkbox"/> indiv. <input type="checkbox"/> district Nomination:
31. Area(s) of significance:		34. Original or significant owner:	37. National Register eligible? <input type="checkbox"/> individually eligible <input type="checkbox"/> district potential
38. History and significance on continuation page. <input type="checkbox"/>			
39. Sources of information on continuation page. <input type="checkbox"/>			


OTHER:

40. Current owner/address:	41. Form prepared by (name and organization):	42. Survey date: 2009
		43. Date of revisions:


FOR SHPO USE:

Date entered in inventory:	Level of survey <input type="checkbox"/> reconnaissance <input type="checkbox"/> intensive	Additional research needed? <input type="checkbox"/> yes <input type="checkbox"/> no
National Register Status: <input type="checkbox"/> listed <input type="checkbox"/> in listed district Name: <input type="checkbox"/> pending listing <input type="checkbox"/> eligible (individually) <input type="checkbox"/> eligible (district) <input type="checkbox"/> not eligible <input type="checkbox"/> not determined		
Other:		

Location Map:



Site Map/plan (include north arrow):



ADDITIONAL INFORMATION:

26. (con't) Description of Environment and Outbuildings.

28. (con't) Further Description of important architectural features.

Front gabled roof with deep angled overhangs at each end of the building. Double door entryway. Main sanctuary is seven bays with fiberglass fixed panels and clear opening windows along the ground level. On the north side, the details of elevation are continuous through both floors. On the west side, the basement level extends out three bays, creating an office space. A porte-cochere is at the west end. The exterior east section of the building, where the alter space is located in the interior, has V-shaped angling to accommodate side windows.

38. (con't) History and Significance.

39 (con't). Sources of information:



ARCHITECTURAL/HISTORIC INVENTORY FORM

1. Survey No. SLAS043-352		2. Survey Name: Modern Church Survey	
3. County: St. Louis		4. Address: 8665 Olive Blvd	
5. City: University City	Vicinity: <input type="checkbox"/>	6. UTM: / /	7. Township/Range/Section: T: R: S:
8. Historic Name (if known): St. Patrick's Roman Catholic Church		9. Present/Other name (if known): St. Andrew Kim Korean Catholic Church	
10. Ownership: <input checked="" type="checkbox"/> Private <input type="checkbox"/> Public		11. Current Use: Religious	

ARCHITECTURAL INFORMATION

12. Category of property: <input checked="" type="checkbox"/> building(s) <input type="checkbox"/> site <input type="checkbox"/> structure <input type="checkbox"/> object		19. Chimney placement:	26. Outbuildings (list, describe in box 26 con't):
13. Architectural style or vernacular type: Mid-Century Modern		20. Structural system:	
14. Plan shape: Rectangular		21. Ext. wall cladding: Brick	
15. No. of stories: 1		22. Foundation material: Concrete	
16. No. of bays (1 st floor): Irregular		23. Basement type: Not evident	
17. Roof type: Gable		24. Front Porch type:	
18. Roof material: Composite Shingle		25. Acreage (rural): Visible from public road? <input checked="" type="checkbox"/>	27. Changes: <input checked="" type="checkbox"/> Addition(s) Date(s): 1957; 1966 <input type="checkbox"/> Altered Date(s): <input type="checkbox"/> Moved Date(s): <input type="checkbox"/> Other Date(s): Endangered by:
28. Further description of building features and associated resources on continuation page. <input checked="" type="checkbox"/>			

HISTORICAL DATA

29. Construction date: 1941		32. Architect: Murphy & Wischmeyer	35. Previously surveyed? <input checked="" type="checkbox"/> Survey name: Northside University City Survey, 1993
30. Significant date/period:		33. Builder: Wilkins & Philippi Construction Co.	36. On National Register? <input type="checkbox"/> indiv. <input type="checkbox"/> district Nomination:
31. Area(s) of significance:		34. Original or significant owner:	37. National Register eligible? <input type="checkbox"/> individually eligible <input type="checkbox"/> district potential
38. History and significance on continuation page. <input checked="" type="checkbox"/>			
39. Sources of information on continuation page. <input checked="" type="checkbox"/>			

OTHER:

40. Current owner/address:		41. Form prepared by (name and organization): Catie Myers, St. Louis County Parks	42. Survey date: 7/1993
			43. Date of revisions: 2010

FOR SHPO USE:

Date entered in inventory:	Level of survey <input type="checkbox"/> reconnaissance <input type="checkbox"/> intensive	Additional research needed? <input type="checkbox"/> yes <input type="checkbox"/> no
----------------------------	---	---

National Register Status:

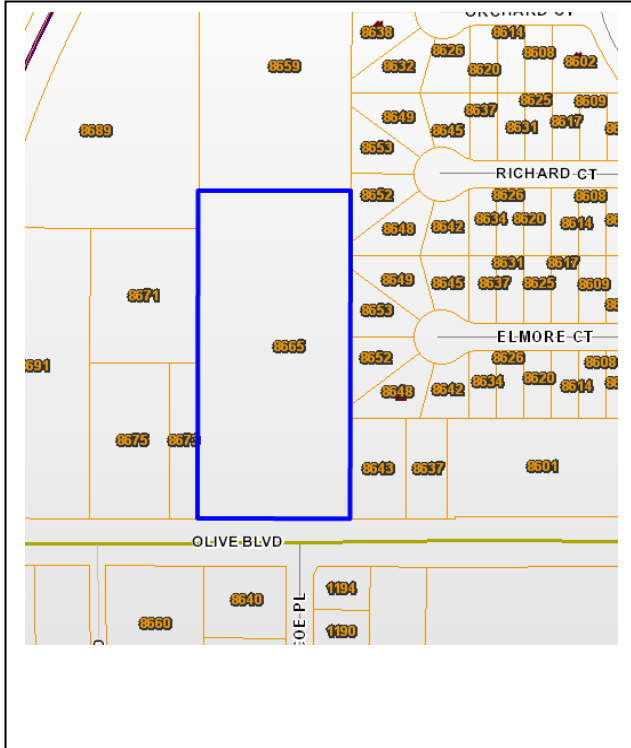
☐ listed ☐ in listed district

Name:

☐ pending listing ☐ eligible (individually)
☐ eligible (district) ☐ not eligible
☐ not determined

Other:

Location Map:



Site Map/plan (include north arrow):



ADDITIONAL INFORMATION:

26. (con't) Description of Environment and Outbuildings.

The complex sits on 3.85 acres, just east of Highway 170 and to the north of Olive Boulevard. The school, which was sold in the 1970s and now belongs to the Torah Center Midwest, Inc., is located on a 3 acre parcel of land just to the north of the sanctuary. The 1966 Georgian-style education wing is of red brick with white trim and a pedimented portico entry in the leftmost bay with carvings of religious symbols. There is an attached flat bell tower with three rectangular openings for the bells. The main façade of the education building consists of five bays of three 2-over-2 light double hung windows with the exception of the lower rightmost bay, which has a door set in it.

28. (con't) Further Description of important architectural features.

The 1957 chapel has brick walls with clerestory windows set between the high gable roof and the brick wall. A cantilevered flat roof with two supporting brick piers frames the aluminum and glass entry at the left (Narthex). A high, 118 foot pyramidal spire is located above the altar end of the chapel. The brick wall extends into a brick parish house with a flat roof.

38. (con't) History and Significance.

St. Patrick was founded in 1940 to serve the west part of University City and the east part of Olivette. The first parish's priest was Rev. John J. Gilseman, a native of Birr, County Offaly, Ireland. The original structure was built in 1941. In 1957, a new sanctuary was built to the designs of architectural firm Murphy & Mackey and at a cost of \$423,000. Some said that St. Patrick's was the most successful design to date created by the firm. The east window of the sanctuary was designed by Robert Frei of Emil Frei Studios. In 1966, a new school, designed by W. A. Sarmiento Architects, was constructed, but was sold in the 1970s.

The architects of the 1941 structure were Joseph Murphy and Kenneth Wischmeyer. They had teamed up the previous year to design a new entrance loggia for the Municipal Opera in Forest Park, one of the most striking buildings of the era. After World War II, Kenneth Wischmeyer formed his own firm, designing a wide variety of offices, hospitals, schools, and the first supermarkets in the region. Murphy teamed with Eugene Mackey, Jr. to design a series of notable Catholic

churches, Olin Library, the Climatron, the Loretto-Hilton Theatre, Ladue Junior High, and other distinguished additions to the St. Louis scene. Murphy was a resident of University City.

Wenceslao A. Sarmiento served as the Bank Building & Equipment Corporation of America's chief architect during much of the 1950s and 1960s, but started his own company in 1965, which grew to its height in the mid-1970s. With offices in St. Louis, Phoenix, and San Francisco, Sarmiento designed a number of contemporary buildings across the nation.

39 (con't). Sources of information:

St. Louis Catholic Archdiocesan Archives.

St. Louis Daily Record, August 23, 1940.

University City Building Permit #7930, issued 8-21-40

University City Building Permit #426, 8-29-66 rear

University City Building Permit #1170, 7-2-68 demolished



Courtesy of Catholic Archdiocese of St. Louis Archives



ARCHITECTURAL/HISTORIC INVENTORY FORM

1. Survey No. SLAS043-353		2. Survey Name: Modern Church Survey	
3. County: St. Louis		4. Address: 6500 Natural Bridge Rd	
5. City: Uplands Park	Vicinity: <input type="checkbox"/>	6. UTM: / /	7. Township/Range/Section: T: R: S:
8. Historic Name (if known): Nelson Presbyterian Church		9. Present/Other name (if known): Pentecostal Church of Jesus Christ	
10. Ownership: <input checked="" type="checkbox"/> Private <input type="checkbox"/> Public		11. Historic Use (if known): Religious	11. Current Use: Religious

ARCHITECTURAL INFORMATION

12. Category of property: <input checked="" type="checkbox"/> building(s) <input type="checkbox"/> site <input type="checkbox"/> structure <input type="checkbox"/> object		19. Chimney placement:	26. Outbuildings (list, describe in box 26 con't):
13. Architectural style or vernacular type:		20. Structural system:	
14. Plan shape:		21. Ext. wall cladding: Rock-faced Stone	
15. No. of stories:		22. Foundation material:	
16. No. of bays (1 st floor):		23. Basement type:	
17. Roof type: Gable		24. Front Porch type:	
18. Roof material: Composite Shingle		25. Acreage (rural): Visible from public road? <input checked="" type="checkbox"/>	27. Changes: <input type="checkbox"/> Addition(s) Date(s): <input type="checkbox"/> Altered Date(s): <input type="checkbox"/> Moved Date(s): <input type="checkbox"/> Other Date(s): Endangered by:
28. Further description of building features and associated resources on continuation page. <input checked="" type="checkbox"/>			

HISTORICAL DATA

29. Construction date: 1932; 1956		32. Architect:	35. Previously surveyed? <input type="checkbox"/> Survey name:
30. Significant date/period:		33. Builder:	36. On National Register? <input type="checkbox"/> indiv. <input type="checkbox"/> district Nomination:
31. Area(s) of significance:		34. Original or significant owner:	37. National Register eligible? <input type="checkbox"/> individually eligible <input type="checkbox"/> district potential
38. History and significance on continuation page. <input type="checkbox"/>			
39. Sources of information on continuation page. <input type="checkbox"/>			

OTHER:



40. Current owner/address:	41. Form prepared by (name and organization):	42. Survey date: 2009
		43. Date of revisions:

FOR SHPO USE:

Date entered in inventory:	Level of survey <input type="checkbox"/> reconnaissance <input type="checkbox"/> intensive	Additional research needed? <input type="checkbox"/> yes <input type="checkbox"/> no
National Register Status: <input type="checkbox"/> listed <input type="checkbox"/> in listed district Name: <input type="checkbox"/> pending listing <input type="checkbox"/> eligible (individually) <input type="checkbox"/> eligible (district) <input type="checkbox"/> not eligible <input type="checkbox"/> not determined	Other:	

Location Map:

Site Map/plan (include north arrow):



ADDITIONAL INFORMATION:

26. (con't) Description of Environment and Outbuildings.

Property is located on Natural Bridge Rd between Manola and Avondale.

28. (con't) Further Description of important architectural features.

The two structures sit side by side, with the older section to the west. The ground drops toward the street, creating a very tall entry façade. The east structure has six bays with four-tier double windows and a corbelled cornice. There is a main entry in the southern-most bay on the east elevation with a decorative panel of crosses above flat-topped double doors. The windows are double-hung with opalescent glass patterned as Gothic arches. The older building to the west has a basement door below a staircase leading to a recessed gothic arch on the street elevation. A square tower is situated between the structures and has stone grills at the northwest and southeast corners. A parking lot to the west has a pylon sign, "Welcome to the village of Uplands Park, incorporated 1941."

38. (con't) History and Significance.

39 (con't). Sources of information:

ARCHITECTURAL/HISTORIC INVENTORY FORM

1. Survey No. SLAS043-354		2. Survey Name: Modern Church Survey	
3. County: St. Louis		4. Address: 718 Vest Ave	
5. City: Valley Park	Vicinity: <input type="checkbox"/>	6. UTM: / /	7. Township/Range/Section: T: R: S:
8. Historic Name (if known): Valley Park Chapel		9. Present/Other name (if known):	
10. Ownership: <input checked="" type="checkbox"/> Private <input type="checkbox"/> Public		11. Historic Use (if known): Religious	11. Current Use: Religious

ARCHITECTURAL INFORMATION

12. Category of property: <input checked="" type="checkbox"/> building(s) <input type="checkbox"/> site <input type="checkbox"/> structure <input type="checkbox"/> object		19. Chimney placement:	26. Outbuildings (list, describe in box 26 con't):
13. Architectural style or vernacular type:		20. Structural system:	
14. Plan shape: Rectangular		21. Ext. wall cladding: Brick	
15. No. of stories: 1		22. Foundation material: Concrete	
16. No. of bays (1 st floor): 6		23. Basement type:	
17. Roof type: Gable		24. Front Porch type:	
18. Roof material: Composite Shingle		25. Acreage (rural): Visible from public road? <input checked="" type="checkbox"/>	27. Changes: <input type="checkbox"/> Addition(s) Date(s): <input type="checkbox"/> Altered Date(s): <input type="checkbox"/> Moved Date(s): <input type="checkbox"/> Other Date(s): Endangered by:
28. Further description of building features and associated resources on continuation page. <input checked="" type="checkbox"/>			

HISTORICAL DATA

29. Construction date:	32. Architect:	35. Previously surveyed? <input type="checkbox"/> Survey name:
30. Significant date/period:	33. Builder:	36. On National Register? <input type="checkbox"/> indiv. <input type="checkbox"/> district Nomination:
31. Area(s) of significance:	34. Original or significant owner:	37. National Register eligible? <input type="checkbox"/> individually eligible <input type="checkbox"/> district potential
38. History and significance on continuation page. <input type="checkbox"/>		
39. Sources of information on continuation page. <input type="checkbox"/>		


OTHER:

40. Current owner/address:	41. Form prepared by (name and organization):	42. Survey date: 2009
		43. Date of revisions:


FOR SHPO USE:

Date entered in inventory:	Level of survey <input type="checkbox"/> reconnaissance <input type="checkbox"/> intensive	Additional research needed? <input type="checkbox"/> yes <input type="checkbox"/> no
National Register Status: <input type="checkbox"/> listed <input type="checkbox"/> in listed district Name: <input type="checkbox"/> pending listing <input type="checkbox"/> eligible (individually) <input type="checkbox"/> eligible (district) <input type="checkbox"/> not eligible <input type="checkbox"/> not determined	Other:	

Location Map:



Site Map/plan (include north arrow):



ADDITIONAL INFORMATION:

26. (con't) Description of Environment and Outbuildings.

28. (con't) Further Description of important architectural features.

This coral-colored brick structure has six irregularly spaced bays. The porch projects forwards and has vinyl siding in the gable. There is a triangular spire on the roof ridge.

38. (con't) History and Significance.

39 (con't). Sources of information:

ARCHITECTURAL/HISTORIC INVENTORY FORM

1. Survey No. SLAS043-355		2. Survey Name: Modern Church Survey	
3. County: St. Louis		4. Address: 740 St. Louis Ave	
5. City: Valley Park	Vicinity: <input type="checkbox"/>	6. UTM: / /	7. Township/Range/Section: T: R: S:
8. Historic Name (if known): Valley Park Missionary Baptist Church		9. Present/Other name (if known):	
10. Ownership: <input checked="" type="checkbox"/> Private <input type="checkbox"/> Public		11. Historic Use (if known): Religious	11. Current Use: Religious

ARCHITECTURAL INFORMATION

12. Category of property: <input checked="" type="checkbox"/> building(s) <input type="checkbox"/> site <input type="checkbox"/> structure <input type="checkbox"/> object		19. Chimney placement:	26. Outbuildings (list, describe in box 26 con't):
13. Architectural style or vernacular type:		20. Structural system:	
14. Plan shape: Rectangular		21. Ext. wall cladding: Brick	
15. No. of stories: 1		22. Foundation material:	
16. No. of bays (1 st floor): 6		23. Basement type:	
17. Roof type: Gable		24. Front Porch type:	
18. Roof material: Composite Shingle		25. Acreage (rural): Visible from public road? <input checked="" type="checkbox"/>	27. Changes: <input type="checkbox"/> Addition(s) Date(s): <input type="checkbox"/> Altered Date(s): <input type="checkbox"/> Moved Date(s): <input type="checkbox"/> Other Date(s): Endangered by:
28. Further description of building features and associated resources on continuation page. <input checked="" type="checkbox"/>			

HISTORICAL DATA

29. Construction date:	32. Architect:	35. Previously surveyed? <input type="checkbox"/> Survey name:
30. Significant date/period:	33. Builder:	36. On National Register? <input type="checkbox"/> indiv. <input type="checkbox"/> district Nomination:
31. Area(s) of significance:	34. Original or significant owner:	37. National Register eligible? <input type="checkbox"/> individually eligible <input type="checkbox"/> district potential
38. History and significance on continuation page. <input type="checkbox"/>		
39. Sources of information on continuation page. <input type="checkbox"/>		


OTHER:

40. Current owner/address:	41. Form prepared by (name and organization):	42. Survey date: 2009
		43. Date of revisions:


FOR SHPO USE:

Date entered in inventory:	Level of survey <input type="checkbox"/> reconnaissance <input type="checkbox"/> intensive	Additional research needed? <input type="checkbox"/> yes <input type="checkbox"/> no
National Register Status: <input type="checkbox"/> listed <input type="checkbox"/> in listed district Name: <input type="checkbox"/> pending listing <input type="checkbox"/> eligible (individually) <input type="checkbox"/> eligible (district) <input type="checkbox"/> not eligible <input type="checkbox"/> not determined	Other:	

Location Map:



Site Map/plan (include north arrow):



ADDITIONAL INFORMATION:

26. (con't) Description of Environment and Outbuildings.

28. (con't) Further Description of important architectural features.

This red brick structure has a wide overhanging gable over a double door main entry. There is a secondary entry at the rear between the fifth and sixth bays. Bays contain small four over four windows.

38. (con't) History and Significance.

39 (con't). Sources of information:

ARCHITECTURAL/HISTORIC INVENTORY FORM

1. Survey No. SLAS043-356		2. Survey Name: Modern Church Survey	
3. County: St. Louis		4. Address: 8345 Midland Blvd	
5. City: Vinita Park	Vicinity: <input type="checkbox"/>	6. UTM: / /	7. Township/Range/Section: T: R: S:
8. Historic Name (if known): Glad Tidings Assembly of God		9. Present/Other name (if known):	
10. Ownership: <input checked="" type="checkbox"/> Private <input type="checkbox"/> Public		11. Historic Use (if known): Religious	11. Current Use: Religious

ARCHITECTURAL INFORMATION

12. Category of property: <input checked="" type="checkbox"/> building(s) <input type="checkbox"/> site <input type="checkbox"/> structure <input type="checkbox"/> object		19. Chimney placement:	26. Outbuildings (list, describe in box 26 con't):
13. Architectural style or vernacular type:		20. Structural system:	
14. Plan shape: Rectangular		21. Ext. wall cladding: Brick	
15. No. of stories: 1		22. Foundation material: Concrete	
16. No. of bays (1 st floor):		23. Basement type:	
17. Roof type: Gable		24. Front Porch type:	
18. Roof material: Composite Shingle		25. Acreage (rural): Visible from public road? <input checked="" type="checkbox"/>	27. Changes: <input type="checkbox"/> Addition(s) Date(s): <input type="checkbox"/> Altered Date(s): <input type="checkbox"/> Moved Date(s): <input type="checkbox"/> Other Date(s): Endangered by:
28. Further description of building features and associated resources on continuation page. <input checked="" type="checkbox"/>			

HISTORICAL DATA

29. Construction date: 1963	32. Architect:	35. Previously surveyed? <input type="checkbox"/> Survey name:
30. Significant date/period:	33. Builder:	36. On National Register? <input type="checkbox"/> indiv. <input type="checkbox"/> district Nomination:
31. Area(s) of significance:	34. Original or significant owner:	37. National Register eligible? <input type="checkbox"/> individually eligible <input type="checkbox"/> district potential
38. History and significance on continuation page. <input type="checkbox"/>		
39. Sources of information on continuation page. <input type="checkbox"/>		


OTHER:

40. Current owner/address:	41. Form prepared by (name and organization):	42. Survey date: 2009
		43. Date of revisions:


FOR SHPO USE:

Date entered in inventory:	Level of survey <input type="checkbox"/> reconnaissance <input type="checkbox"/> intensive	Additional research needed? <input type="checkbox"/> yes <input type="checkbox"/> no
National Register Status: <input type="checkbox"/> listed <input type="checkbox"/> in listed district Name: <input type="checkbox"/> pending listing <input type="checkbox"/> eligible (individually) <input type="checkbox"/> eligible (district) <input type="checkbox"/> not eligible <input type="checkbox"/> not determined	Other:	

Location Map:



Site Map/plan (include north arrow):



ADDITIONAL INFORMATION:

26. (con't) Description of Environment and Outbuildings.

28. (con't) Further Description of important architectural features.

Standard front gable with stretcher bond brick pattern. Exposed concrete basement. Set of double entry doors with side lights and glass panels above.

38. (con't) History and Significance.

39 (con't). Sources of information:

ARCHITECTURAL/HISTORIC INVENTORY FORM

1. Survey No. SLAS043-357		2. Survey Name: Modern Church Survey	
3. County: St. Louis		4. Address: 8240 Washington St. at North and South Road	
5. City: Vinita Park	Vicinity: <input type="checkbox"/>	6. UTM: / /	7. Township/Range/Section: T: R: S:
8. Historic Name (if known): St. Rita's Catholic Church		9. Present/Other name (if known):	
10. Ownership: <input checked="" type="checkbox"/> Private <input type="checkbox"/> Public		11. Historic Use (if known): Religious	11. Current Use: Religious

ARCHITECTURAL INFORMATION

12. Category of property: <input checked="" type="checkbox"/> building(s) <input type="checkbox"/> site <input type="checkbox"/> structure <input type="checkbox"/> object		19. Chimney placement:	26. Outbuildings (list, describe in box 26 cont):
13. Architectural style or vernacular type: Mid-Century Modern		20. Structural system:	
14. Plan shape: Cruciform		21. Ext. wall cladding: Stone	
15. No. of stories: 1		22. Foundation material:	
16. No. of bays (1 st floor):		23. Basement type:	
17. Roof type: Gable		24. Front Porch type: Platform	
18. Roof material: Composite Shingle		25. Acreage (rural): Visible from public road? <input checked="" type="checkbox"/>	27. Changes: <input checked="" type="checkbox"/> Addition(s) Date(s): 1965 <input type="checkbox"/> Altered Date(s): <input type="checkbox"/> Moved Date(s): <input type="checkbox"/> Other Date(s): Endangered by:
28. Further description of building features and associated resources on continuation page. <input checked="" type="checkbox"/>			

HISTORICAL DATA

29. Construction date: 1952		32. Architect: Leo A. Daly	35. Previously surveyed? <input type="checkbox"/> Survey name:
30. Significant date/period:		33. Builder:	36. On National Register? <input type="checkbox"/> indiv. <input type="checkbox"/> district Nomination:
31. Area(s) of significance:		34. Original or significant owner:	37. National Register eligible? <input type="checkbox"/> individually eligible <input type="checkbox"/> district potential
38. History and significance on continuation page. <input checked="" type="checkbox"/>			
39. Sources of information on continuation page. <input checked="" type="checkbox"/>			

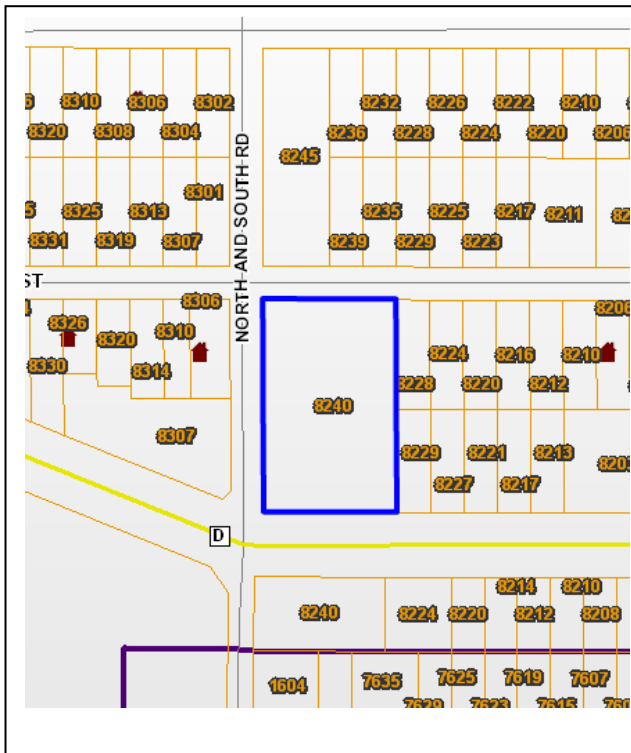
OTHER:

40. Current owner/address: St. Louis County Catholic Church Real Estate, 8240 Washington St, 63114		41. Form prepared by (name and organization): Catie Myers, St. Louis County Parks	42. Survey date: 2009
			43. Date of revisions: 8/2010

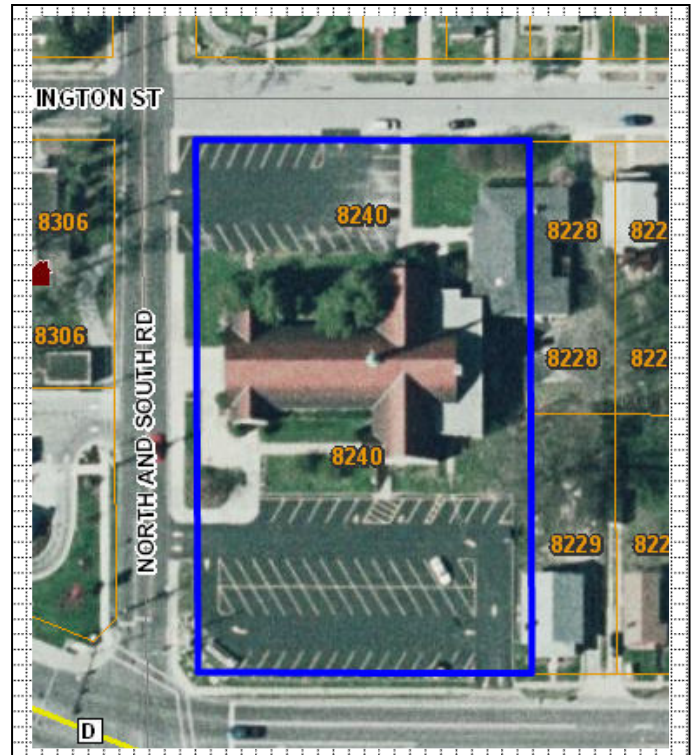
FOR SHPO USE:

Date entered in inventory:	Level of survey <input type="checkbox"/> reconnaissance <input type="checkbox"/> intensive	Additional research needed? <input type="checkbox"/> yes <input type="checkbox"/> no
National Register Status: <input type="checkbox"/> listed <input type="checkbox"/> in listed district Name: <input type="checkbox"/> pending listing <input type="checkbox"/> eligible (individually) <input type="checkbox"/> eligible (district) <input type="checkbox"/> not eligible <input type="checkbox"/> not determined	Other:	

Location Map:



Site Map/plan (include north arrow):



ADDITIONAL INFORMATION:

26. (con't) Description of Environment and Outbuildings.

The structure sits on 1.5 acres of land at the southeast corner of Washington Street and North and South Road, with Page Avenue running along the southern edge of the property. The sanctuary is situated in the middle of the block, with paved parking lots located to the north and south of the church. In the block to the north is a 12 acre park owned by the City of Vinita Park.

28. (con't) Further Description of important architectural features.

The structure is cruciform in shape and is situated east-west, with the front façade facing west towards North and South Road. Constructed of rough-faced broken course Indiana limestone and Bedfordstone, the sanctuary has a steeply gabled roof covered in shingles of dark reddish-brown, graduating to a lighter red towards the top ridge. A 50 foot copper-clad spire sits in the center of the roof. The main entry consists of red-painted double doors under a coursed, smooth-faced stone wide projection. A tall, thin, single pane vertical stained glass window is centered above the entryway. Two small, cross-gabled projections to the north and south, containing single door side entries under stone lintels, are located at the western end of the sanctuary.

38. (con't) History and Significance.

St. Rita Catholic Church was founded in 1914 by Reverend John S. Long, the priest who had also founded All Soul's (1906) and Our Lady of Presentation (1915). That year, a small frame church was built just south of Page Avenue, a block west of North and South Road. In 1917, the congregation purchased land and moved the church to the southeast corner of Madison and North and South Road. In 1920, a church rectory was built and a school, staffed by the Sisters of St. Joseph, started in the basement of the sanctuary. By 1925, the small school became insufficient and construction of a separate school building began at a cost of \$65,000 designed by O'Meara-Hills and with Gillespie & Daly Construction Company as the general contractor. Over the next two decades, the church purchased lots to the south, on the east side of North and South Road. It was on that land, in 1951 that the present church structure was built for \$500,000 to the designs of the Leo A. Daly architectural firm. Emil Frei, Inc. designed the stained glass. A rectory was added in 1965, designed by Patricia Eickmeier Lloyd and with Robert J. Eickmeier, Inc. as the contractor.

A convent had been located in an existing residence at the northwest corner of Washington Street and North and South Road, but was sold and reverted into a private residence when the school closed in the late 1980s. The property located to

the north of Washington Street and east of North and South Road was sold to the City of Vinita Park in 1993. The City razed the school structure in 1996 and created Bira Park. A monument to the church, school, rectory, and convent is located in the southwest corner of the park.

Leo A. Daly Associates was formed in 1915 by Leo Daly, Sr. The firm's initial work was based in Omaha, Nebraska, but quickly grew into an international architectural firm under Leo A. Daly, Jr. and Daly, III. Daly's diverse portfolio included a number of Catholic churches and schools across the nation. Aside from St. Rita's, the firm also designed St. Louis University's Pope Pius XII Library (1955), Maryknoll Seminary in Chesterfield (1959), St. Ferdinand in Florissant (1960), and Corpus Christi Church in Jennings (1967).

39 (con't). Sources of information:

"History of St. Rita Parish." *History of Our Parish*. St. Rita Catholic Church. Web. 1 July 2010.

Parkin, Robert E. *Overland Trails and Trials*. Overland, MO: Krawll Printing Co., 1956.

Wichlan, David – St. Rita's Catholic Church. "St. Louis County Modern Church Survey." Questionnaire. 5 August 2010.



ARCHITECTURAL/HISTORIC INVENTORY FORM

1. Survey No. SLAS043-358		2. Survey Name: Modern Church Survey	
3. County: St. Louis		4. Address: 2221 Northbury	
5. City: Vinita Park	Vicinity: <input type="checkbox"/>	6. UTM: / /	7. Township/Range/Section: T: R: S:
8. Historic Name (if known): Vinita Park General Baptist Church		9. Present/Other name (if known): Debre Nazareth St. Mary & St. Gabriel Ethiopian Orthodox Tewahedo Church	
10. Ownership: <input checked="" type="checkbox"/> Private <input type="checkbox"/> Public		11. Historic Use (if known): Religious	11. Current Use: Religious

ARCHITECTURAL INFORMATION

12. Category of property: <input checked="" type="checkbox"/> building(s) <input type="checkbox"/> site <input type="checkbox"/> structure <input type="checkbox"/> object		19. Chimney placement:	26. Outbuildings (list, describe in box 26 con't):
13. Architectural style or vernacular type:		20. Structural system:	
14. Plan shape:		21. Ext. wall cladding: Brick	
15. No. of stories: 1		22. Foundation material:	
16. No. of bays (1 st floor): 6		23. Basement type:	
17. Roof type: Gable		24. Front Porch type:	27. Changes: <input type="checkbox"/> Addition(s) Date(s): <input type="checkbox"/> Altered Date(s): <input type="checkbox"/> Moved Date(s): <input type="checkbox"/> Other Date(s): Endangered by:
18. Roof material: Composite Shingle		25. Acreage (rural): Visible from public road? <input checked="" type="checkbox"/>	
28. Further description of building features and associated resources on continuation page. <input checked="" type="checkbox"/>			

HISTORICAL DATA

29. Construction date: 1961		32. Architect:	35. Previously surveyed? <input type="checkbox"/> Survey name:
30. Significant date/period:		33. Builder:	36. On National Register? <input type="checkbox"/> indiv. <input type="checkbox"/> district Nomination:
31. Area(s) of significance:		34. Original or significant owner:	37. National Register eligible? <input type="checkbox"/> individually eligible <input type="checkbox"/> district potential
38. History and significance on continuation page. <input type="checkbox"/>			
39. Sources of information on continuation page. <input type="checkbox"/>			

OTHER:

40. Current owner/address:	41. Form prepared by (name and organization):	42. Survey date: 2009
		43. Date of revisions:



FOR SHPO USE:

Date entered in inventory:	Level of survey <input type="checkbox"/> reconnaissance <input type="checkbox"/> intensive	Additional research needed? <input type="checkbox"/> yes <input type="checkbox"/> no
----------------------------	---	---

<p>National Register Status: <input type="checkbox"/> listed <input type="checkbox"/> in listed district</p> <p>Name: <input type="checkbox"/> pending listing <input type="checkbox"/> eligible (individually) <input type="checkbox"/> eligible (district) <input type="checkbox"/> not eligible <input type="checkbox"/> not determined</p>	<p>Other:</p>
--	---------------

Location Map:

Site Map/plan (include north arrow):



ADDITIONAL INFORMATION:

26. (con't) Description of Environment and Outbuildings.

28. (con't) Further Description of important architectural features.

Orange brick, steeply gabled structure with five bays plus rear entrance. Angled gabled roof with front entrance on west side. Entrance is a set of double doors and double side lights under a hood with a panel above and a large mounted metal cross above that. Windows have panels below of textured stained glass. Structure faces west towards undeveloped plot facing Midland and North & South Rd, and is in view of the northwest corner of Northbury and Home. The congregation's sign has the colors of the Ethiopian flag of green, yellow, and red. Was dedicated as Ethiopian Orthodox church on July 27, 2008.

38. (con't) History and Significance.

39 (con't). Sources of information:

ARCHITECTURAL/HISTORIC INVENTORY FORM

1. Survey No. SLAS043-359		2. Survey Name: Modern Church Survey	
3. County: St. Louis		4. Address: 8145 Page Ave	
5. City: Vinita Park	Vicinity: <input type="checkbox"/>	6. UTM: / /	7. Township/Range/Section: T: R: S:
8. Historic Name (if known): Vinita Park Methodist Church		9. Present/Other name (if known): The Village Church of St. Louis	
10. Ownership: <input checked="" type="checkbox"/> Private <input type="checkbox"/> Public		11. Historic Use (if known): Religious	
		11. Current Use: Religious	

ARCHITECTURAL INFORMATION

12. Category of property: <input checked="" type="checkbox"/> building(s) <input type="checkbox"/> site <input type="checkbox"/> structure <input type="checkbox"/> object		19. Chimney placement:	26. Outbuildings (list, describe in box 26 con't):
13. Architectural style or vernacular type: Georgian Revival		20. Structural system:	
14. Plan shape:		21. Ext. wall cladding: Brick	
15. No. of stories: 1		22. Foundation material:	
16. No. of bays (1 st floor):		23. Basement type:	
17. Roof type: Gable		24. Front Porch type:	
18. Roof material: Composite Shingle		25. Acreage (rural): Visible from public road? <input checked="" type="checkbox"/>	27. Changes: <input type="checkbox"/> Addition(s) Date(s): <input type="checkbox"/> Altered Date(s): <input type="checkbox"/> Moved Date(s): <input type="checkbox"/> Other Date(s): Endangered by:
28. Further description of building features and associated resources on continuation page. <input checked="" type="checkbox"/>			

HISTORICAL DATA

29. Construction date: 1929; 1958		32. Architect:	35. Previously surveyed? <input type="checkbox"/> Survey name:
30. Significant date/period:		33. Builder:	36. On National Register? <input type="checkbox"/> indiv. <input type="checkbox"/> district Nomination:
31. Area(s) of significance:		34. Original or significant owner:	37. National Register eligible? <input type="checkbox"/> individually eligible <input type="checkbox"/> district potential
38. History and significance on continuation page. <input type="checkbox"/>			
39. Sources of information on continuation page. <input type="checkbox"/>			

OTHER:

40. Current owner/address:	41. Form prepared by (name and organization):	42. Survey date: 2009
		43. Date of revisions:


FOR SHPO USE:

Date entered in inventory:	Level of survey <input type="checkbox"/> reconnaissance <input type="checkbox"/> intensive	Additional research needed? <input type="checkbox"/> yes <input type="checkbox"/> no
National Register Status: <input type="checkbox"/> listed <input type="checkbox"/> in listed district Name: <input type="checkbox"/> pending listing <input type="checkbox"/> eligible (individually) <input type="checkbox"/> eligible (district) <input type="checkbox"/> not eligible <input type="checkbox"/> not determined		
Other:		

Location Map:



Site Map/plan (include north arrow):



ADDITIONAL INFORMATION:

26. (con't) Description of Environment and Outbuildings.

28. (con't) Further Description of important architectural features.

Georgian Revival in flemish bond brick pattern with a variant of brick quoining on the corners. The portico has four Tuscan columns, situated under a wide blank freeze and pediment with a carved roundel in center. The set of double doors is under a wide broken pediment with a central urn. A window on each side of the doors on the ground floor has radiating brick lentils; two more windows mirror the first floor windows on the second story. The brick tower is topped by a wooden chamfered spire with louvered arch openings. A wrought iron balustrade is on each side of the tower. There is a five bay sanctuary with a triple hung window of 8 over 12 over 12 in each bay. Fan lights above the windows with ashlar key stones are divided by six brick buttresses topped with ashlar stones. There is a north projecting vestibule with a concrete staircase leading up to it with wrought iron railings. The office wing consists of four bays by two bays extending from the east end of the structure.

38. (con't) History and Significance.

39 (con't). Sources of information:

ARCHITECTURAL/HISTORIC INVENTORY FORM

1. Survey No. SLAS043-360		2. Survey Name: Modern Church Survey	
3. County: St. Louis		4. Address: 1551 Bennett Ave	
5. City: Warson Woods	Vicinity: <input type="checkbox"/>	6. UTM: / /	7. Township/Range/Section: T: R: S:
8. Historic Name (if known): St. Matthew's Episcopal Church		9. Present/Other name (if known):	
10. Ownership: <input checked="" type="checkbox"/> Private <input type="checkbox"/> Public		11. Historic Use (if known): Religious	11. Current Use: Religious

ARCHITECTURAL INFORMATION

12. Category of property: <input checked="" type="checkbox"/> building(s) <input type="checkbox"/> site <input type="checkbox"/> structure <input type="checkbox"/> object		19. Chimney placement:	26. Outbuildings (list, describe in box 26 con't):
13. Architectural style or vernacular type: Mid-Century Modern		20. Structural system:	
14. Plan shape: Irregular		21. Ext. wall cladding: Brick	
15. No. of stories: 1		22. Foundation material:	
16. No. of bays (1 st floor): 11		23. Basement type:	27. Changes: <input checked="" type="checkbox"/> Addition(s) Date(s): 1972; 1983 <input type="checkbox"/> Altered Date(s): <input type="checkbox"/> Moved Date(s): <input type="checkbox"/> Other Date(s): Endangered by:
17. Roof type: Flat		24. Front Porch type: Pier – Colonnade	
18. Roof material:		25. Acreage (rural): Visible from public road? <input checked="" type="checkbox"/>	
28. Further description of building features and associated resources on continuation page. <input checked="" type="checkbox"/>			

HISTORICAL DATA

29. Construction date: 1959-60		32. Architect: R. L. Fischer	35. Previously surveyed? <input type="checkbox"/> Survey name:
30. Significant date/period:		33. Builder:	36. On National Register? <input type="checkbox"/> indiv. <input type="checkbox"/> district Nomination:
31. Area(s) of significance:		34. Original or significant owner:	37. National Register eligible? <input type="checkbox"/> individually eligible <input type="checkbox"/> district potential
38. History and significance on continuation page. <input checked="" type="checkbox"/>			
39. Sources of information on continuation page. <input checked="" type="checkbox"/>			

OTHER:

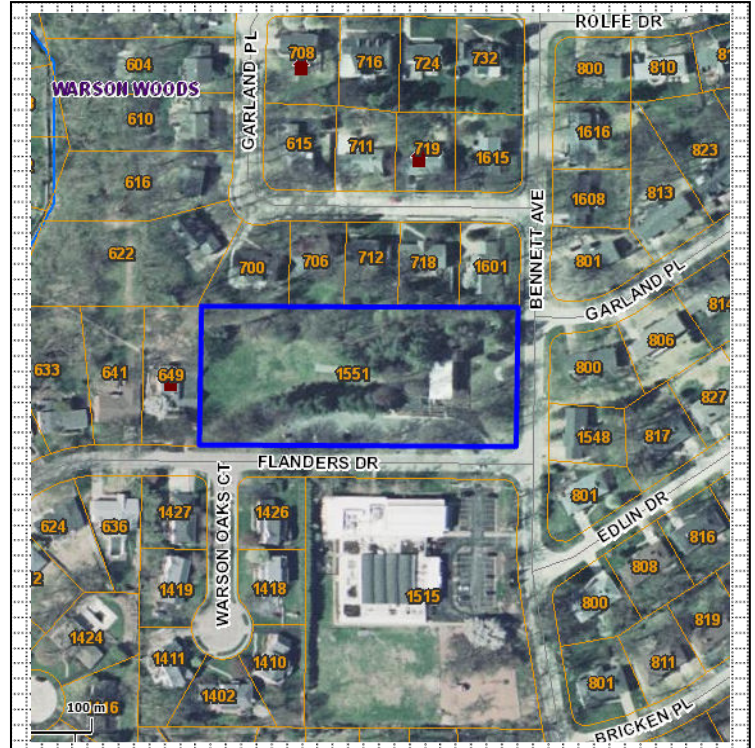
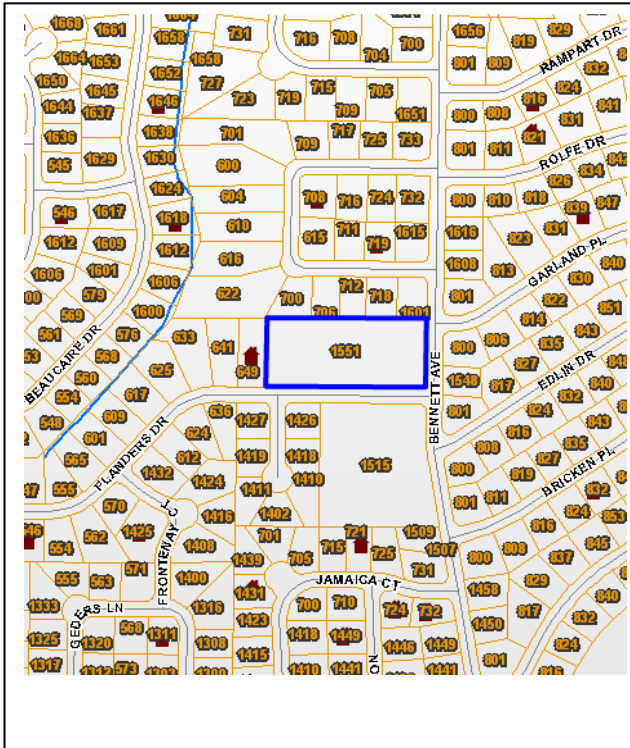
40. Current owner/address: St. Matthew Protestant Episcopal Ch. 1551 Bennett, 63122		41. Form prepared by (name and organization): Catie Myers, St. Louis County Parks	42. Survey date: 2009
			43. Date of revisions: July 2010

FOR SHPO USE:

Date entered in inventory:	Level of survey <input type="checkbox"/> reconnaissance <input type="checkbox"/> intensive	Additional research needed? <input type="checkbox"/> yes <input type="checkbox"/> no
National Register Status: <input type="checkbox"/> listed <input type="checkbox"/> in listed district Name: <input type="checkbox"/> pending listing <input type="checkbox"/> eligible (individually) <input type="checkbox"/> eligible (district) <input type="checkbox"/> not eligible <input type="checkbox"/> not determined	Other:	

Location Map:

Site Map/plan (include north arrow):



ADDITIONAL INFORMATION:

26. (con't) Description of Environment and Outbuildings.

The structure is located on the easternmost part of a 2.65 acre lot covered with tall pine trees in a mostly residential neighborhood. The property is bordered to the south by Flanders Drive, to the east by Bennett Avenue, and to the north and west by houses.

28. (con't) Further Description of important architectural features.

The flat-roofed structure is built of brick in colors ranging from reddish-brown to dark brown. There is a stone colonnade of six by five posts leading to the entry. The sides of the sanctuary have columns that continue the stone colonnade detailing. The structure has a raised basement with windows. A low, flat-roof wing projects west from the entrance. The east side of the sanctuary has no windows, except for in the basement.

38. (con't) History and Significance.

St. Matthew's Episcopal Church became a congregation of the Episcopal Diocese of Missouri in 1956. Until 1959, when ground was broken for the current church, the congregation met at several temporary locations, including Oakwood School in Kirkwood and Glendale School. The present church was designed by R. L. Fischer in 1959; however, an alteration was made from the original design. The original entrance was moved from its location between the Memorial Garden and the staircase to right off of the driveway. In 1962, the growing congregation was given Parish status. In 1972, the main church was expanded and a new sanctuary was added (Burks & Landberg). At one side of the addition, a secondary chapel was added; in 2005, it was named the St. Cecilia Chapel. The addition included a new choir room and sacristy downstairs. The Memorial Garden was added in 1983. In 1984, St. Matthew's welcomed the first woman rector in the Diocese of Missouri, the Rev. Ann Brewster Jones.

In addition to St. Matthew's Episcopal Church, some of Robert L. Fischer's best church designs include the First Presbyterian Church in Kirkwood, the St. Mark's United Methodist Church in Florissant, and the First Christian Science Church in Town and Country. All of these religious structures are good examples of Mid-Century Modern architecture in St. Louis County. After a serving in the military during World War II, Fischer joined the faculty of Washington University's School of Architecture. In 1948, he started Fischer-Campbell, Assoc. with fellow architect Will Campbell, and in 1952 he left his position with the University to devote his full attention to the firm.

39 (con't). Sources of information:

"History." *St. Matthew's Episcopal Church, St. Louis, MO*. St. Matthew's Episcopal Church. Web. Accessed 11 June 2010.





ARCHITECTURAL/HISTORIC INVENTORY FORM

1. Survey No. SLAS043-361		2. Survey Name: Modern Church Survey	
3. County: St. Louis		4. Address: 1575 N Woodlawn Ave	
5. City: Warson Woods	Vicinity: <input type="checkbox"/>	6. UTM: / /	7. Township/Range/Section: T: R: S:
8. Historic Name (if known): Ste. Genevieve DuBois Catholic Church		9. Present/Other name (if known):	
10. Ownership: <input checked="" type="checkbox"/> Private <input type="checkbox"/> Public		11. Historic Use (if known): Religious	11. Current Use: Religious

ARCHITECTURAL INFORMATION

12. Category of property: <input checked="" type="checkbox"/> building(s) <input type="checkbox"/> site <input type="checkbox"/> structure <input type="checkbox"/> object		19. Chimney placement:	26. Outbuildings (list, describe in box 26 con't): The rectory is located to the south of the sanctuary.
13. Architectural style or vernacular type: French Eclectic		20. Structural system:	
14. Plan shape: Irregular		21. Ext. wall cladding: Stone	
15. No. of stories: 1		22. Foundation material:	
16. No. of bays (1 st floor):		23. Basement type:	27. Changes: <input checked="" type="checkbox"/> Addition(s) Date(s): 1963; 1979 <input type="checkbox"/> Altered Date(s): <input type="checkbox"/> Moved Date(s): <input type="checkbox"/> Other Date(s): Endangered by:
17. Roof type: Gable		24. Front Porch type:	
18. Roof material: Slate		25. Acreage (rural): Visible from public road? <input checked="" type="checkbox"/>	
28. Further description of building features and associated resources on continuation page. <input checked="" type="checkbox"/>			

HISTORICAL DATA

29. Construction date: 1958		32. Architect: Marcel Boulicault	35. Previously surveyed? <input type="checkbox"/> Survey name:
30. Significant date/period:		33. Builder: Swan Construction Co.	36. On National Register? <input type="checkbox"/> indiv. <input type="checkbox"/> district Nomination:
31. Area(s) of significance:		34. Original or significant owner:	37. National Register eligible? <input type="checkbox"/> individually eligible <input type="checkbox"/> district potential
38. History and significance on continuation page. <input type="checkbox"/>			
39. Sources of information on continuation page. <input type="checkbox"/>			


OTHER:

40. Current owner/address:	41. Form prepared by (name and organization): Catie Myers, St. Louis County Parks	42. Survey date: 2009
		43. Date of revisions: 8/2010


FOR SHPO USE:

Date entered in inventory:	Level of survey <input type="checkbox"/> reconnaissance <input type="checkbox"/> intensive	Additional research needed? <input type="checkbox"/> yes <input type="checkbox"/> no
National Register Status: <input type="checkbox"/> listed <input type="checkbox"/> in listed district Name: <input type="checkbox"/> pending listing <input type="checkbox"/> eligible (individually) <input type="checkbox"/> eligible (district) <input type="checkbox"/> not eligible <input type="checkbox"/> not determined		
Other:		

Location Map:



Site Map/plan (include north arrow):



ADDITIONAL INFORMATION:

26. (con't) Description of Environment and Outbuildings.

The rectory is located towards the south, the church to the north, and the school to the west, which creates a four-court lawn.

28. (con't) Further Description of important architectural features.

The school is a nearly symmetrical stone faced building with 11 bays. There is a central projecting gable and a large shaped entrance arch fitted with wood panels (similar to a stable door). In the gable is a rectangular niche with a statue. The gable is topped with a stone cross. There are six hipped-roof dormers and a circular tower at the southeast corner. The sanctuary has leaded glass windows and in the rear is a semi-octagonal apse. A tall copper spire with yellow glass windows at the base is in the center of the apse. There are long transepts to the north and south.

38. (con't) History and Significance.

The stained glass was possibly designed by Jacoby Studios.

39 (con't). Sources of information:

Catholic Archdiocese of St. Louis Archives



ARCHITECTURAL/HISTORIC INVENTORY FORM

1. Survey No. SLAS043-362		2. Survey Name: Modern Church Survey	
3. County: St. Louis		4. Address: 20 West Glendale Rd	
5. City: Webster Groves	Vicinity: <input type="checkbox"/>	6. UTM: / /	7. Township/Range/Section: T: R: S:
8. Historic Name (if known): Annunciation Catholic Church		9. Present/Other name (if known):	
10. Ownership: <input checked="" type="checkbox"/> Private <input type="checkbox"/> Public		11. Historic Use (if known): Religious	11. Current Use: Religious

ARCHITECTURAL INFORMATION

12. Category of property: <input checked="" type="checkbox"/> building(s) <input type="checkbox"/> site <input type="checkbox"/> structure <input type="checkbox"/> object		19. Chimney placement:	26. Outbuildings (list, describe in box 26 con't): A hipped-roof ranch house serving as the rectory is located to the east of the church.
13. Architectural style or vernacular type:		20. Structural system:	
14. Plan shape: Irregular		21. Ext. wall cladding: Brick – ochre	
15. No. of stories: 1		22. Foundation material:	
16. No. of bays (1 st floor): 8		23. Basement type:	27. Changes: <input type="checkbox"/> Addition(s) Date(s): <input type="checkbox"/> Altered Date(s): <input type="checkbox"/> Moved Date(s): <input type="checkbox"/> Other Date(s): Endangered by:
17. Roof type: Gable – low		24. Front Porch type:	
18. Roof material: Shingles		25. Acreage (rural): Visible from public road? <input checked="" type="checkbox"/>	
28. Further description of building features and associated resources on continuation page. <input checked="" type="checkbox"/>			

HISTORICAL DATA

29. Construction date:	32. Architect:	35. Previously surveyed? <input type="checkbox"/> Survey name:
30. Significant date/period:	33. Builder:	36. On National Register? <input type="checkbox"/> indiv. <input type="checkbox"/> district Nomination:
31. Area(s) of significance:	34. Original or significant owner:	37. National Register eligible? <input type="checkbox"/> individually eligible <input type="checkbox"/> district potential
38. History and significance on continuation page. <input type="checkbox"/>		
39. Sources of information on continuation page. <input type="checkbox"/>		


OTHER:

40. Current owner/address:	41. Form prepared by (name and organization):	42. Survey date: 2009
		43. Date of revisions:


FOR SHPO USE:

Date entered in inventory:	Level of survey <input type="checkbox"/> reconnaissance <input type="checkbox"/> intensive	Additional research needed? <input type="checkbox"/> yes <input type="checkbox"/> no
National Register Status: <input type="checkbox"/> listed <input type="checkbox"/> in listed district Name: <input type="checkbox"/> pending listing <input type="checkbox"/> eligible (individually) <input type="checkbox"/> eligible (district) <input type="checkbox"/> not eligible <input type="checkbox"/> not determined	Other:	

Location Map:



Site Map/plan (include north arrow):



ADDITIONAL INFORMATION:

26. (con't) Description of Environment and Outbuildings.

There is a large semi-circular retaining wall at the corner of the property.

28. (con't) Further Description of important architectural features.

The structure faces north. The north elevation has three pairs of oak doors opening onto an entrance porch supported by brick piers. Above the center set of double doors is a simple ashlar panel. The east elevation has a bas stone relief of Mary and Gabriel. Four of the eight bays have full length windows. A large 2001 addition at the rear of the church serves as the education wing. It is two stories and contains an entry at the southeast corner of the church, with entry at the basement level of the sanctuary structure.

38. (con't) History and Significance.

39 (con't). Sources of information:



ARCHITECTURAL/HISTORIC INVENTORY FORM

1. Survey No. SLAS043-363		2. Survey Name: Modern Church Survey	
3. County: St. Louis		4. Address: 1 Selma at Lockwood	
5. City: Webster Groves	Vicinity: <input type="checkbox"/>	6. UTM: / /	7. Township/Range/Section: T: R: S:
8. Historic Name (if known): Christ Lutheran ELC		9. Present/Other name (if known): Christ Lutheran ELCA	
10. Ownership: <input checked="" type="checkbox"/> Private <input type="checkbox"/> Public		11. Historic Use (if known): Religious	11. Current Use: Religious

ARCHITECTURAL INFORMATION

12. Category of property: <input checked="" type="checkbox"/> building(s) <input type="checkbox"/> site <input type="checkbox"/> structure <input type="checkbox"/> object		19. Chimney placement:	26. Outbuildings (list, describe in box 26 con't):
13. Architectural style or vernacular type: Gothic Revival		20. Structural system:	
14. Plan shape:		21. Ext. wall cladding: Ashlar	
15. No. of stories: 1		22. Foundation material:	
16. No. of bays (1 st floor): 5		23. Basement type:	
17. Roof type: Gable		24. Front Porch type:	
18. Roof material: Composite Shingle - red		25. Acreage (rural): Visible from public road? <input checked="" type="checkbox"/>	27. Changes: <input type="checkbox"/> Addition(s) Date(s): <input type="checkbox"/> Altered Date(s): <input type="checkbox"/> Moved Date(s): <input type="checkbox"/> Other Date(s): Endangered by:
28. Further description of building features and associated resources on continuation page. <input checked="" type="checkbox"/>			

HISTORICAL DATA

29. Construction date: 1941		32. Architect: Theodore Steinmeyer	35. Previously surveyed? <input type="checkbox"/> Survey name:
30. Significant date/period:		33. Builder:	36. On National Register? <input type="checkbox"/> indiv. <input type="checkbox"/> district Nomination:
31. Area(s) of significance:		34. Original or significant owner:	37. National Register eligible? <input type="checkbox"/> individually eligible <input type="checkbox"/> district potential
38. History and significance on continuation page. <input type="checkbox"/>			
39. Sources of information on continuation page. <input type="checkbox"/>			

OTHER:

40. Current owner/address:	41. Form prepared by (name and organization):	42. Survey date: 2009
		43. Date of revisions:


FOR SHPO USE:

Date entered in inventory:	Level of survey <input type="checkbox"/> reconnaissance <input type="checkbox"/> intensive	Additional research needed? <input type="checkbox"/> yes <input type="checkbox"/> no
National Register Status: <input type="checkbox"/> listed <input type="checkbox"/> in listed district Name: <input type="checkbox"/> pending listing <input type="checkbox"/> eligible (individually) <input type="checkbox"/> eligible (district) <input type="checkbox"/> not eligible <input type="checkbox"/> not determined		
Other:		

Location Map:



Site Map/plan (include north arrow):



ADDITIONAL INFORMATION:

26. (con't) Description of Environment and Outbuildings.

28. (con't) Further Description of important architectural features.

The front elevation faces east and contains steps leading up to the double door entry. On the sides of the sanctuary, there are five paired windows with buttresses on the side. The front gabled entrances are in the first and last bays. To the north is a large L-shaped wing that projects toward Lockwood and has some timbering detail on it.

38. (con't) History and Significance.

39 (con't). Sources of information:

ARCHITECTURAL/HISTORIC INVENTORY FORM

1. Survey No. SLAS043-364		2. Survey Name: Modern Church Survey	
3. County: St. Louis		4. Address: 9018 Big Bend Blvd	
5. City: Webster Groves	Vicinity: <input type="checkbox"/>	6. UTM: / /	7. Township/Range/Section: T: R: S:
8. Historic Name (if known): Church of God		9. Present/Other name (if known): Christ the King Church	
10. Ownership: <input checked="" type="checkbox"/> Private <input type="checkbox"/> Public		11. Historic Use (if known): Religious	11. Current Use: Religious

ARCHITECTURAL INFORMATION

12. Category of property: <input checked="" type="checkbox"/> building(s) <input type="checkbox"/> site <input type="checkbox"/> structure <input type="checkbox"/> object		19. Chimney placement:	26. Outbuildings (list, describe in box 26 con't): At 240 W Glendale, to the northwest of the church, is a ranch home serving as the church office.
13. Architectural style or vernacular type:		20. Structural system:	
14. Plan shape: Irregular		21. Ext. wall cladding: Brick – ochre	
15. No. of stories: 1		22. Foundation material:	
16. No. of bays (1 st floor):		23. Basement type:	27. Changes: <input type="checkbox"/> Addition(s) Date(s): <input type="checkbox"/> Altered Date(s): <input type="checkbox"/> Moved Date(s): <input type="checkbox"/> Other Date(s): Endangered by:
17. Roof type: Gable/Flat		24. Front Porch type:	
18. Roof material: Composite Shingle		25. Acreage (rural): Visible from public road? <input checked="" type="checkbox"/>	
28. Further description of building features and associated resources on continuation page. <input checked="" type="checkbox"/>			

HISTORICAL DATA

29. Construction date:	32. Architect:	35. Previously surveyed? <input type="checkbox"/> Survey name:
30. Significant date/period:	33. Builder:	36. On National Register? <input type="checkbox"/> indiv. <input type="checkbox"/> district Nomination:
31. Area(s) of significance:	34. Original or significant owner:	37. National Register eligible? <input type="checkbox"/> individually eligible <input type="checkbox"/> district potential
38. History and significance on continuation page. <input type="checkbox"/>		
39. Sources of information on continuation page. <input type="checkbox"/>		

OTHER:

40. Current owner/address:	41. Form prepared by (name and organization):	42. Survey date: 2009
		43. Date of revisions:


FOR SHPO USE:

Date entered in inventory:	Level of survey <input type="checkbox"/> reconnaissance <input type="checkbox"/> intensive	Additional research needed? <input type="checkbox"/> yes <input type="checkbox"/> no
National Register Status: <input type="checkbox"/> listed <input type="checkbox"/> in listed district Name: <input type="checkbox"/> pending listing <input type="checkbox"/> eligible (individually) <input type="checkbox"/> eligible (district) <input type="checkbox"/> not eligible <input type="checkbox"/> not determined		
Other:		

Location Map:



Site Map/plan (include north arrow):



ADDITIONAL INFORMATION:

26. (con't) Description of Environment and Outbuildings.

28. (con't) Further Description of important architectural features.

To the south is an addition with a gable running east-west and a panel of artificial stone (brown with pink aggregate in narrow, random course) running the full height of the structure. The brick loggia leads from the east drive past the original office wing to the main sanctuary. The sanctuary windows are of textured glass. It has a low gable in the center with stone work in the front porch and flat-roof projections.

38. (con't) History and Significance.

39 (con't). Sources of information:

ARCHITECTURAL/HISTORIC INVENTORY FORM

1. Survey No. SLAS043-365		2. Survey Name: Modern Church Survey	
3. County: St. Louis		4. Address: 9440 Big Bend Blvd	
5. City: Webster Groves	Vicinity: <input type="checkbox"/>	6. UTM: / /	7. Township/Range/Section: T: R: S:
8. Historic Name (if known): Church of the Open Door		9. Present/Other name (if known):	
10. Ownership: <input checked="" type="checkbox"/> Private <input type="checkbox"/> Public		11. Historic Use (if known): Religious	11. Current Use: Religious

ARCHITECTURAL INFORMATION

12. Category of property: <input checked="" type="checkbox"/> building(s) <input type="checkbox"/> site <input type="checkbox"/> structure <input type="checkbox"/> object		19. Chimney placement:	26. Outbuildings (list, describe in box 26 con't):
13. Architectural style or vernacular type: Mid-Century Modern		20. Structural system:	
14. Plan shape: Irregular		21. Ext. wall cladding: Brick	
15. No. of stories: 1		22. Foundation material:	
16. No. of bays (1 st floor):		23. Basement type:	27. Changes: <input type="checkbox"/> Addition(s) Date(s): <input type="checkbox"/> Altered Date(s): <input type="checkbox"/> Moved Date(s): <input type="checkbox"/> Other Date(s): Endangered by:
17. Roof type: Gable		24. Front Porch type:	
18. Roof material: Composite Shingle		25. Acreage (rural): Visible from public road? <input checked="" type="checkbox"/>	
28. Further description of building features and associated resources on continuation page. <input checked="" type="checkbox"/>			

HISTORICAL DATA

29. Construction date: 1951; 1964		32. Architect: Wischmeyer (1951); Smith & Entzeroth (1964)	35. Previously surveyed? <input type="checkbox"/> Survey name:
30. Significant date/period:		33. Builder:	36. On National Register? <input type="checkbox"/> indiv. <input type="checkbox"/> district Nomination:
31. Area(s) of significance:		34. Original or significant owner:	37. National Register eligible? <input type="checkbox"/> individually eligible <input type="checkbox"/> district potential
38. History and significance on continuation page. <input checked="" type="checkbox"/>			
39. Sources of information on continuation page. <input checked="" type="checkbox"/>			

OTHER:

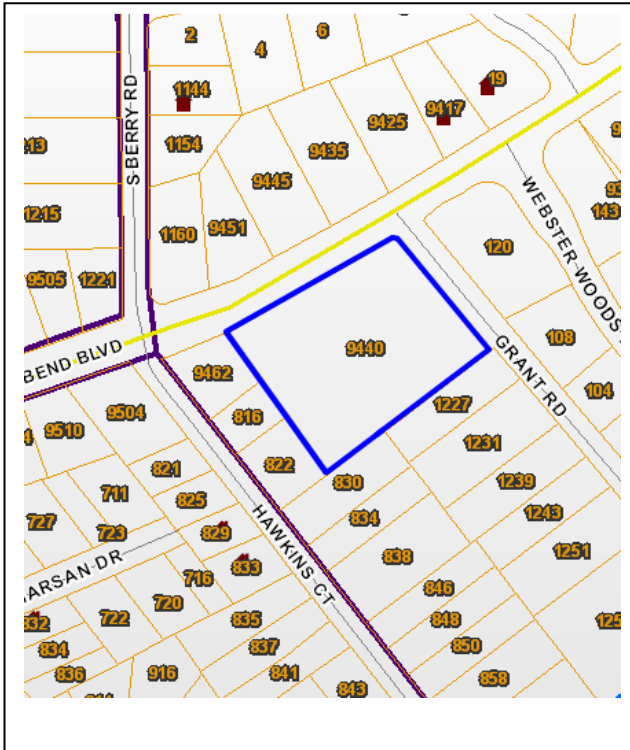
40. Current owner/address: Church of the Open Door, 9440 Big Bend, 63119		41. Form prepared by (name and organization): Catie Myers, St. Louis County Parks	42. Survey date: 2009
			43. Date of revisions: 9/2010

FOR SHPO USE:

Date entered in inventory:	Level of survey <input type="checkbox"/> reconnaissance <input type="checkbox"/> intensive	Additional research needed? <input type="checkbox"/> yes <input type="checkbox"/> no
National Register Status: <input type="checkbox"/> listed <input type="checkbox"/> in listed district Name: <input type="checkbox"/> pending listing <input type="checkbox"/> eligible (individually) <input type="checkbox"/> eligible (district) <input type="checkbox"/> not eligible <input type="checkbox"/> not determined		Other:

Location Map:

Site Map/plan (include north arrow):



ADDITIONAL INFORMATION:

26. (con't) Description of Environment and Outbuildings.

The 1.72 acre property is located at the southwest corner of Big Bend Blvd and Grant Road. The church complex is situated in the northeast quadrant of the property, with a paved parking lot extending across the southwest quadrant and an access drive off of Grant Road.

28. (con't) Further Description of important architectural features.

Constructed of orange-brown brick, the original portion of the structure has a lean-to roof with the high elevation facing the east and a slightly sunk-in ground level with a wide overhang. A balcony is supported by metal brackets that run along the second story, which has transoms entirely of glass. The east wing contains a large south-facing entrance. Four narrow bays are classrooms, and there is a recessed bay at the east; the addition has a low east-facing gable, towards Grant Rd. The north elevation has five narrow bays and a large entry level that is lower than the main level. There is an L-shaped pylon supporting a metal cross with a lower wing projecting west supporting a small, exposed bell. Running at a right angle are a set of stairs, screened by a brick parapet along the street.

38. (con't) History and Significance.

The Church of the Open Door was created to fill the existing Protestant needs of southwest Webster Groves. In 1949, a lot at Big Bend and Grant road was purchased and a rectory constructed (at 1221 Grant Road, but was demolished). The first services were held that year. In 1951, a church/school was constructed using designs by architect Kenneth Wischmeyer. In 1955, the historic Hawken House at 9442 Big Bend Boulevard was purchased by the church and used as a parsonage and for Sunday School. In 1964, a new sanctuary, kitchen, and classrooms were designed by Eric Smith of Smith & Entzeroth. In 1970, the Hawken House was sold to the Webster Groves Historical Society and moved to its current location on Rock Hill Road.

Kenneth Wischmeyer received his degree from Washington University, then a Master of Architecture from Massachusetts Institute of Technology at Cambridge. During school, Wischmeyer worked as draftsman for La Beaume and Klein, Architects. Between 1933 and 1938, he worked as architectural designer for the Board of Education of the City of St. Louis. Then, in 1938, Wischmeyer became partner in Murphy and Wischmeyer, Architects. After serving in the military during World War II, and a short stint with his own practice, Wischmeyer became partner in the firm of Wischmeyer and

Lorenz, Architects. He designed a wide variety of offices, hospitals, schools, and the first supermarkets in the region.

The firm of Smith & Entzeroth designed several major projects in St. Louis, including the Pierre Laclede Center, Interco Corporate Tower, the 500 Broadway Building, renovation of the west wing of the St. Louis Art Museum, as well as a number of churches and schools. Smith was born and raised in Webster Groves, and received his degree from the University of Illinois at Champaign-Urbana. As an active leader in the Boy Scouts for most of his life, Smith won a national architecture award for his design of the chapel at Beaumont Scout Reservation near Eureka.

39 (con't). Sources of information:

Forbes, Susan King. Email to Catie Myers. 8 September 2010. St. Louis County Parks Department History Files, *Church of the Open Door - UCC* folder.

Smith, Eric W., Jr., Obituary. St. Louis, Missouri. *St. Louis Post-Dispatch*, 20 June 1999, p. C11.

Start, Clarissa. *Webster Groves*. St. Louis, MO: City of Webster Groves, 1975.



ARCHITECTURAL/HISTORIC INVENTORY FORM

1. Survey No. SLAS043-366		2. Survey Name: Modern Church Survey	
3. County: St. Louis		4. Address: 159 E Kirkham Ave	
5. City: Webster Groves	Vicinity: <input type="checkbox"/>	6. UTM: / /	7. Township/Range/Section: T: R: S:
8. Historic Name (if known): First Baptist Church		9. Present/Other name (if known): First Baptist Church of Webster Groves	
10. Ownership: <input checked="" type="checkbox"/> Private <input type="checkbox"/> Public		11. Historic Use (if known): Religious	
		11. Current Use: Religious	

ARCHITECTURAL INFORMATION

12. Category of property: <input checked="" type="checkbox"/> building(s) <input type="checkbox"/> site <input type="checkbox"/> structure <input type="checkbox"/> object		19. Chimney placement:	26. Outbuildings (list, describe in box 26 cont):
13. Architectural style or vernacular type: Gothic Revival		20. Structural system:	
14. Plan shape:		21. Ext. wall cladding: Brick – light buff, red, brown	
15. No. of stories:		22. Foundation material: Concrete Aggregate	
16. No. of bays (1 st floor): 4 + addition in rear		23. Basement type:	
17. Roof type: Gable - low		24. Front Porch type:	
18. Roof material:		25. Acreage (rural): Visible from public road? <input checked="" type="checkbox"/>	
27. Changes: <input type="checkbox"/> Addition(s) Date(s): <input type="checkbox"/> Altered Date(s): <input type="checkbox"/> Moved Date(s): <input type="checkbox"/> Other Date(s): Endangered by:			
28. Further description of building features and associated resources on continuation page. <input checked="" type="checkbox"/>			

HISTORICAL DATA

29. Construction date: 1927; addition 1954-55		32. Architect:	35. Previously surveyed? <input type="checkbox"/> Survey name:
30. Significant date/period:		33. Builder:	36. On National Register? <input type="checkbox"/> indiv. <input type="checkbox"/> district Nomination:
31. Area(s) of significance:		34. Original or significant owner:	37. National Register eligible? <input type="checkbox"/> individually eligible <input type="checkbox"/> district potential
38. History and significance on continuation page. <input type="checkbox"/>			
39. Sources of information on continuation page. <input type="checkbox"/>			

OTHER:

40. Current owner/address:	41. Form prepared by (name and organization):	42. Survey date: 2009
		43. Date of revisions:


FOR SHPO USE:

Date entered in inventory:	Level of survey <input type="checkbox"/> reconnaissance <input type="checkbox"/> intensive	Additional research needed? <input type="checkbox"/> yes <input type="checkbox"/> no
National Register Status: <input type="checkbox"/> listed <input type="checkbox"/> in listed district Name: <input type="checkbox"/> pending listing <input type="checkbox"/> eligible (individually) <input type="checkbox"/> eligible (district) <input type="checkbox"/> not eligible <input type="checkbox"/> not determined	Other:	

Location Map:



Site Map/plan (include north arrow):



ADDITIONAL INFORMATION:

26. (con't) Description of Environment and Outbuildings.

28. (con't) Further Description of important architectural features.

The 1954-55 sanctuary addition, located southeast of the original structure, contains three opalescent lancet glass windows along the front elevation. A rectangular parapet disguises the slope of the roof. Three brick buttresses are on the northeast elevation. There is a flat roof addition to the rear, which is built into a hill with a concrete retaining wall.

38. (con't) History and Significance.

39 (con't). Sources of information:

ARCHITECTURAL/HISTORIC INVENTORY FORM

1. Survey No. SLAS043-367		2. Survey Name: Modern Church Survey	
3. County: St. Louis		4. Address: 600 N Bompert Ave	
5. City: Webster Groves	Vicinity: <input type="checkbox"/>	6. UTM: / /	7. Township/Range/Section: T: R: S:
8. Historic Name (if known): First Methodist Church		9. Present/Other name (if known): First United Methodist Church of Webster Groves	
10. Ownership: <input checked="" type="checkbox"/> Private <input type="checkbox"/> Public		11. Historic Use (if known): Religious	11. Current Use: Religious

ARCHITECTURAL INFORMATION

12. Category of property: <input checked="" type="checkbox"/> building(s) <input type="checkbox"/> site <input type="checkbox"/> structure <input type="checkbox"/> object		19. Chimney placement:	26. Outbuildings (list, describe in box 26 cont):
13. Architectural style or vernacular type:		20. Structural system:	
14. Plan shape:		21. Ext. wall cladding: Brick/Stone	
15. No. of stories:		22. Foundation material:	
16. No. of bays (1 st floor):		23. Basement type:	
17. Roof type: Flat		24. Front Porch type:	
18. Roof material:		25. Acreage (rural): Visible from public road? <input checked="" type="checkbox"/>	
27. Changes: <input type="checkbox"/> Addition(s) Date(s): <input type="checkbox"/> Altered Date(s): <input type="checkbox"/> Moved Date(s): <input type="checkbox"/> Other Date(s): Endangered by:			
28. Further description of building features and associated resources on continuation page. <input checked="" type="checkbox"/>			

HISTORICAL DATA

29. Construction date: 1915; 1951; 1955		32. Architect: William A. Cann (1915)	35. Previously surveyed? <input type="checkbox"/> Survey name:
30. Significant date/period:		33. Builder:	36. On National Register? <input type="checkbox"/> indiv. <input type="checkbox"/> district Nomination:
31. Area(s) of significance:		34. Original or significant owner:	37. National Register eligible? <input type="checkbox"/> individually eligible <input type="checkbox"/> district potential
38. History and significance on continuation page. <input type="checkbox"/>			
39. Sources of information on continuation page. <input type="checkbox"/>			


OTHER:

40. Current owner/address:	41. Form prepared by (name and organization):	42. Survey date: 2009
		43. Date of revisions:


FOR SHPO USE:

Date entered in inventory:	Level of survey <input type="checkbox"/> reconnaissance <input type="checkbox"/> intensive	Additional research needed? <input type="checkbox"/> yes <input type="checkbox"/> no
National Register Status: <input type="checkbox"/> listed <input type="checkbox"/> in listed district Name: <input type="checkbox"/> pending listing <input type="checkbox"/> eligible (individually) <input type="checkbox"/> eligible (district) <input type="checkbox"/> not eligible <input type="checkbox"/> not determined		
Other:		

Location Map:



Site Map/plan (include north arrow):



ADDITIONAL INFORMATION:

26. (con't) Description of Environment and Outbuildings.

28. (con't) Further Description of important architectural features.

The 1951 education wing is located to the east of the sanctuary. The east elevation has seven bays and the south elevation has five. It is three stories with a flat roof and the same parapet as the sanctuary with a flat apex. A string course runs between the first and second floors. The 1955 addition to the north of the original sanctuary has a random-width stone foundation and brick walls. The buttresses are capped in ashlar and a stone capped parapet rises to a flat top. A six-lobed rose window is set in an ashlar surround above two panels of stacked bricks on the north elevation. There is a small addition that contains a single door at the northeast corner at the basement level. The west elevation has a rectangular stained glass window set in an ashlar frame.

38. (con't) History and Significance.

39 (con't). Sources of information:



ARCHITECTURAL/HISTORIC INVENTORY FORM

1. Survey No. SLAS043-368		2. Survey Name: Modern Church Survey	
3. County: St. Louis		4. Address: 347 E Lockwood Ave at Joy Ave	
5. City: Webster Groves	Vicinity: <input type="checkbox"/>	6. UTM: / /	7. Township/Range/Section: T: R: S:
8. Historic Name (if known): Holy Redeemer Catholic Church		9. Present/Other name (if known):	
10. Ownership: <input checked="" type="checkbox"/> Private <input type="checkbox"/> Public		11. Historic Use (if known): Religious	11. Current Use: Religious

ARCHITECTURAL INFORMATION

12. Category of property: <input checked="" type="checkbox"/> building(s) <input type="checkbox"/> site <input type="checkbox"/> structure <input type="checkbox"/> object		19. Chimney placement:	26. Outbuildings (list, describe in box 26 con't): To the west is a two-story, flat roof, red brick school (1910) with a stone foundation and a twenty-first century addition at the rear.
13. Architectural style or vernacular type: Mid-Century Modern		20. Structural system:	
14. Plan shape: Rectangular		21. Ext. wall cladding: Limestone Panels	
15. No. of stories: 1		22. Foundation material:	
16. No. of bays (1 st floor): 14		23. Basement type:	27. Changes: <input type="checkbox"/> Addition(s) Date(s): <input type="checkbox"/> Altered Date(s): <input type="checkbox"/> Moved Date(s): <input type="checkbox"/> Other Date(s): Endangered by:
17. Roof type: Gable		24. Front Porch type: Platform	
18. Roof material: Composite Shingle		25. Acreage (rural): Visible from public road? <input checked="" type="checkbox"/>	
28. Further description of building features and associated resources on continuation page. <input checked="" type="checkbox"/>			

HISTORICAL DATA

29. Construction date: 1962		32. Architect: A. F. and Arthur Stauder	35. Previously surveyed? <input type="checkbox"/> Survey name:
30. Significant date/period:		33. Builder:	36. On National Register? <input type="checkbox"/> indiv. <input type="checkbox"/> district Nomination:
31. Area(s) of significance:		34. Original or significant owner:	37. National Register eligible? <input type="checkbox"/> individually eligible <input type="checkbox"/> district potential
38. History and significance on continuation page. <input checked="" type="checkbox"/>			
39. Sources of information on continuation page. <input checked="" type="checkbox"/>			

OTHER:

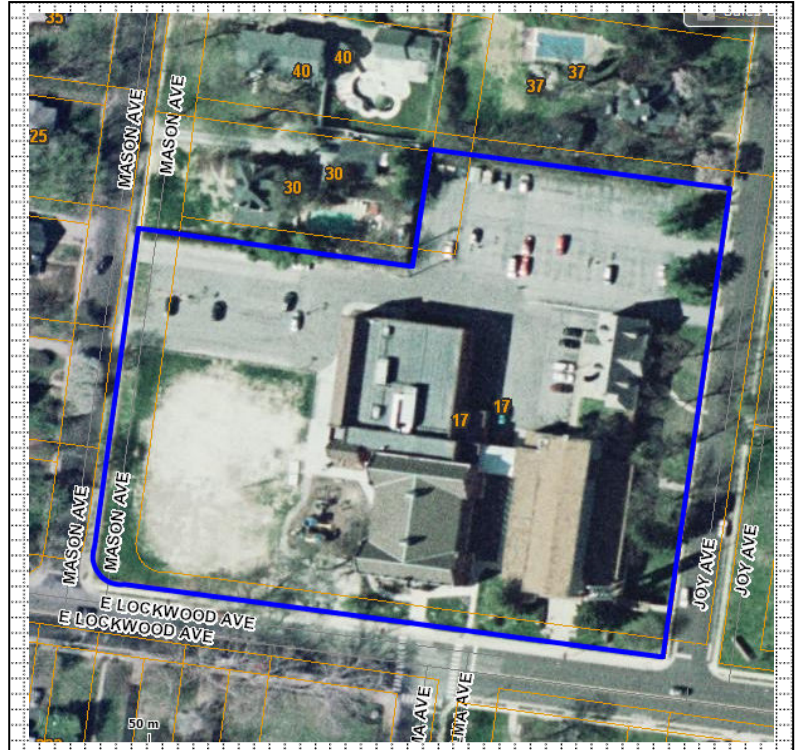
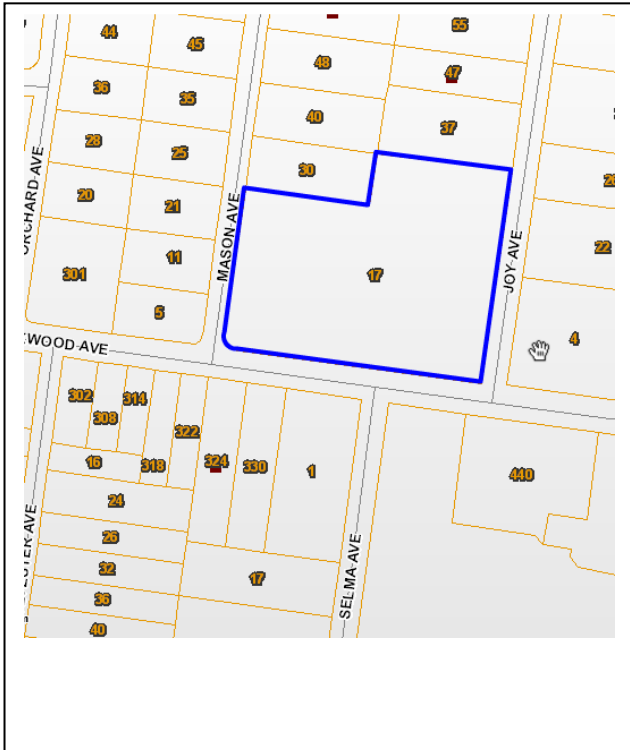
40. Current owner/address: St. Louis County Catholic Church Real Estate, 17 Joy Ave, 63119		41. Form prepared by (name and organization): Catie Myers, St. Louis County Parks	42. Survey date: 2009
			43. Date of revisions: July 2010

FOR SHPO USE:

Date entered in inventory:	Level of survey <input type="checkbox"/> reconnaissance <input type="checkbox"/> intensive	Additional research needed? <input type="checkbox"/> yes <input type="checkbox"/> no
National Register Status: <input type="checkbox"/> listed <input type="checkbox"/> in listed district Name: <input type="checkbox"/> pending listing <input type="checkbox"/> eligible (individually) <input type="checkbox"/> eligible (district) <input type="checkbox"/> not eligible <input type="checkbox"/> not determined	Other:	

Location Map:

Site Map/plan (include north arrow):



ADDITIONAL INFORMATION:

26. (con't) Description of Environment and Outbuildings.

The 3.85 acre property is located at the northwest corner of E Lockwood Avenue and Joy Avenue and extends to Mason Avenue on the west. The church sits in the southeast corner of the lot, with a paved parking lot to the north and a grassy area to the west.

28. (con't) Further Description of important architectural features.

The sanctuary has an extremely low gable over limestone panel walls with no windows; the lower portions of the walls consist of projecting side aisles, nearly filled with stained glass. The sides near the north end contain floor to ceiling windows. There is an entry in the twelfth bay. The front elevation has polished red panels flanking floor-to-ceiling stained glass windows that rise above the double door entry. To the left of the front elevation is a one-story, semi-circular baptistery with a crown of buttresses and continuous stained glass windows. A five-bay one story link connects the rectory (at 17 Joy Ave), which is a two-story maroon brick structure with a gabled roof of slate tiles) to the sanctuary at the rear. The free-standing bell tower has four vertical supports linked by three bell platforms, with exposed bells, and topped with a bronze spire.

38. (con't) History and Significance.

Holy Redeemer was formed in 1886 when 45 families of the Webster Groves area petitioned Archbishop P.R. Kenrick to organize a new parish in their locality. Approval was given and a lot purchased for the proposed church and rectory on the southwest corner of Lockwood and Selma Avenues, built by Clemens and Swanston. Reverend Corelius O'Leary, a controversial and outspoken social reformer who had been pastor in DeSoto, MO was appointed the first pastor. In 1897 a new stone church, located at the corner of Lockwood and Joy Avenues, was completed and dedicated.

In 1909 a contract for building the new school was awarded to the Wright-Gallagher Construction Company, to cost about \$40,000. On September 6, 1910 the new school opened with Archbishop Glennon, the Mayor of Webster Groves assisting at the opening. At the October Parish Mission the statue of Our Holy Redeemer was erected on the front of the school, purchased with money raised from raffles, plays and bazaars put on by the students. Only four classrooms were needed, so the Sister occupied the unused rooms on one side of the first floor.

In 1926, a new rectory was constructed at Joy Avenue and a convent created in the existing Harding home at 20 Mason Avenue. In 1948, fire damaged the church, requiring repairs. In 1962, a new church designed by A. F. and Arthur

Stauder was constructed. The 1962 structure cost \$653,934.32. It was the first church in the diocese that was designed to incorporate changes set by the Second Vatican Council.

The firm of A. F. and Arthur Stauder represent the second and third generation of Stauder family architects. Adolph F. Stauder studied at St. Joseph's College in Illinois, in the Art Department of the St. Louis Museum of Fine Arts, at the Chicago Art Institute, and Association College in Chicago. From 1894 to 1900, he worked at his father's firm, Joseph Stauder and Son, as an apprentice and draftsman. From 1900 to 1903, Stauder worked for several Chicago architects. In 1903, he returned to St. Louis and began work with his father and brother, Joseph H. Stauder, Jr., at which point the firm changed its name to Joseph Stauder and Sons. In 1925, Adolph's son Arthur joined him, forming the firm A. F. and Arthur Stauder, Architects. Arthur was a graduate of Washington University. The firm has designed a number of Catholic churches in the city and county, some of which include St. Mary Magdalene on Kingshighway, St. Joan of Arc, Our Lady of Sorrows Church, St. Andrew's Catholic Church in Lemay, and All Souls Church in Overland.

39 (con't). Sources of information:




McCune, Gill. *The St. Louis Story: Library of American Lives*. Hopkinsville, KY: Historical Record Association, c.1952.



Powers, Rob. "The Beauty of Modernism." *Built St. Louis*. Web. 10 June 2010.

Start, Clarissa. *Webster Groves*. St. Louis, MO: City of Webster Groves, 1975.

Images from *Built St. Louis* website.







ARCHITECTURAL/HISTORIC INVENTORY FORM

1. Survey No. SLAS043-369		2. Survey Name: Modern Church Survey	
3. County: St. Louis		4. Address: 8749 Watson Rd	
5. City: Webster Groves	Vicinity: <input type="checkbox"/>	6. UTM: / /	7. Township/Range/Section: T: R: S:
8. Historic Name (if known): Lutheran Church of Webster Gardens		9. Present/Other name (if known):	
10. Ownership: <input checked="" type="checkbox"/> Private <input type="checkbox"/> Public		11. Historic Use (if known): Religious	11. Current Use: Religious

ARCHITECTURAL INFORMATION

12. Category of property: <input checked="" type="checkbox"/> building(s) <input type="checkbox"/> site <input type="checkbox"/> structure <input type="checkbox"/> object		19. Chimney placement:	26. Outbuildings (list, describe in box 26 con't):
13. Architectural style or vernacular type:		20. Structural system:	
14. Plan shape:		21. Ext. wall cladding:	
15. No. of stories:		22. Foundation material:	
16. No. of bays (1 st floor):		23. Basement type:	
17. Roof type:		24. Front Porch type:	
18. Roof material:		25. Acreage (rural): Visible from public road? <input checked="" type="checkbox"/>	
27. Changes: <input type="checkbox"/> Addition(s) Date(s): <input type="checkbox"/> Altered Date(s): <input type="checkbox"/> Moved Date(s): <input type="checkbox"/> Other Date(s): Endangered by:			
28. Further description of building features and associated resources on continuation page. <input checked="" type="checkbox"/>			

HISTORICAL DATA

29. Construction date:	32. Architect: Wischmeyer	35. Previously surveyed? <input type="checkbox"/> Survey name:
30. Significant date/period:	33. Builder:	36. On National Register? <input type="checkbox"/> indiv. <input type="checkbox"/> district Nomination:
31. Area(s) of significance:	34. Original or significant owner:	37. National Register eligible? <input type="checkbox"/> individually eligible <input type="checkbox"/> district potential
38. History and significance on continuation page. <input type="checkbox"/>		
39. Sources of information on continuation page. <input type="checkbox"/>		


OTHER:

40. Current owner/address:	41. Form prepared by (name and organization):	42. Survey date: 2009
		43. Date of revisions:


FOR SHPO USE:

Date entered in inventory:	Level of survey <input type="checkbox"/> reconnaissance <input type="checkbox"/> intensive	Additional research needed? <input type="checkbox"/> yes <input type="checkbox"/> no
National Register Status: <input type="checkbox"/> listed <input type="checkbox"/> in listed district Name: <input type="checkbox"/> pending listing <input type="checkbox"/> eligible (individually) <input type="checkbox"/> eligible (district) <input type="checkbox"/> not eligible <input type="checkbox"/> not determined		
Other:		

Location Map:



Site Map/plan (include north arrow):



ADDITIONAL INFORMATION:

26. (con't) Description of Environment and Outbuildings.

28. (con't) Further Description of important architectural features.

Extremely altered structure. The original portion's high gable is barely visible at the rear of the new addition.

38. (con't) History and Significance.

39 (con't). Sources of information:

ARCHITECTURAL/HISTORIC INVENTORY FORM

1. Survey No. SLAS043-370		2. Survey Name: Modern Church Survey	
3. County: St. Louis		4. Address: 678 W Lockwood	
5. City: Webster Groves	Vicinity: <input type="checkbox"/>	6. UTM: / /	7. Township/Range/Section: T: R: S:
8. Historic Name (if known): Mary Queen of Peace Catholic Church		9. Present/Other name (if known):	
10. Ownership: <input checked="" type="checkbox"/> Private <input type="checkbox"/> Public		11. Historic Use (if known): Religious	
		11. Current Use: Religious	

ARCHITECTURAL INFORMATION

12. Category of property: <input checked="" type="checkbox"/> building(s) <input type="checkbox"/> site <input type="checkbox"/> structure <input type="checkbox"/> object		19. Chimney placement:	26. Outbuildings (list, describe in box 26 cont): To the west of the sanctuary is a three-story E-shaped structure, built in 1948, with a center portico with fluted piers and a frieze inscription, "Mary Queen of Peace." A large addition was made on the west end of the structure in 2006. Construction materials match the sanctuary.
13. Architectural style or vernacular type: Mid-Century Modern		20. Structural system:	
14. Plan shape: Octagonal		21. Ext. wall cladding: Stone – Smooth/Rock-faced	
15. No. of stories: 2		22. Foundation material:	
16. No. of bays (1 st floor):		23. Basement type:	
17. Roof type: Pyramidal (8-sided)		24. Front Porch type: Semi-circular Piers	
18. Roof material: Green tile		25. Acreage (rural): Visible from public road? <input checked="" type="checkbox"/>	27. Changes: <input type="checkbox"/> Addition(s) Date(s): <input type="checkbox"/> Altered Date(s): <input type="checkbox"/> Moved Date(s): <input type="checkbox"/> Other Date(s): Endangered by:
28. Further description of building features and associated resources on continuation page. <input checked="" type="checkbox"/>			

HISTORICAL DATA

29. Construction date: 1955		32. Architect: H.P. Hess	35. Previously surveyed? <input type="checkbox"/> Survey name:
30. Significant date/period:		33. Builder: Ken Evans Contracting Co.	36. On National Register? <input type="checkbox"/> indiv. <input type="checkbox"/> district Nomination:
31. Area(s) of significance:		34. Original or significant owner:	37. National Register eligible? <input type="checkbox"/> individually eligible <input type="checkbox"/> district potential
38. History and significance on continuation page. <input type="checkbox"/>			
39. Sources of information on continuation page. <input type="checkbox"/>			

OTHER:



40. Current owner/address:	41. Form prepared by (name and organization): Catie Myers, St. Louis County Parks	42. Survey date: 2009
		43. Date of revisions: 8/2010

FOR SHPO USE:

Date entered in inventory:	Level of survey <input type="checkbox"/> reconnaissance <input type="checkbox"/> intensive	Additional research needed? <input type="checkbox"/> yes <input type="checkbox"/> no
National Register Status: <input type="checkbox"/> listed <input type="checkbox"/> in listed district Name: <input type="checkbox"/> pending listing <input type="checkbox"/> eligible (individually) <input type="checkbox"/> eligible (district) <input type="checkbox"/> not eligible <input type="checkbox"/> not determined	Other:	

Location Map:

Site Map/plan (include north arrow):



ADDITIONAL INFORMATION:

26. (con't) Description of Environment and Outbuildings.

28. (con't) Further Description of important architectural features.

The front, north, elevation of the structure has a semi-circular porch of smooth ashlar and contains three sets of double doors. The rest of the structure is of rock-faced stone. A side entrance to the west is under a porte-cochere. The baptistery is located on the northeast corner of the north elevation. A golden statue of Mary is located at the roof's point. There is a 1955 wing to the southeast of the structure, which is connected by a one-story projection at the rear, with a three-car garage in the basement. The addition is rectangular with a hipped roof with triangular vents. This wing is constructed of the same materials as the sanctuary and has a matching, but smaller, semi-circular porch.

38. (con't) History and Significance.

The rectory was constructed in 1954 by Kloster Co. and was also designed by H.P. Hess. For the 1955 project, N. Russ Maloney served as the engineer.

39 (con't). Sources of information:

Catholic Archdiocese of St. Louis Archives



ARCHITECTURAL/HISTORIC INVENTORY FORM

1. Survey No. SLAS043-371		2. Survey Name: Modern Church Survey	
3. County: St. Louis		4. Address: 608 Holland	
5. City: Webster Groves	Vicinity: <input type="checkbox"/>	6. UTM: / /	7. Township/Range/Section: T: R: S:
8. Historic Name (if known): Parks Chapel AME		9. Present/Other name (if known):	
10. Ownership: <input checked="" type="checkbox"/> Private <input type="checkbox"/> Public		11. Historic Use (if known): Religious	11. Current Use: Religious

ARCHITECTURAL INFORMATION

12. Category of property: <input checked="" type="checkbox"/> building(s) <input type="checkbox"/> site <input type="checkbox"/> structure <input type="checkbox"/> object		19. Chimney placement:	26. Outbuildings (list, describe in box 26 con't): A ranch house with the gable towards Holland is located at the top of the hill, and serves as Renfro Assembly Hall. It is brick and vinyl sided with a concrete basement and grey shingles.
13. Architectural style or vernacular type:		20. Structural system:	
14. Plan shape: Rectangular		21. Ext. wall cladding: Brick – gold/tan	
15. No. of stories: 1		22. Foundation material:	
16. No. of bays (1 st floor):		23. Basement type:	27. Changes: <input type="checkbox"/> Addition(s) Date(s): <input type="checkbox"/> Altered Date(s): <input type="checkbox"/> Moved Date(s): <input type="checkbox"/> Other Date(s): Endangered by:
17. Roof type: Gable		24. Front Porch type:	
18. Roof material: Composite Shingle		25. Acreage (rural): Visible from public road? <input checked="" type="checkbox"/>	
28. Further description of building features and associated resources on continuation page. <input checked="" type="checkbox"/>			

HISTORICAL DATA

29. Construction date: 1969		32. Architect:	35. Previously surveyed? <input type="checkbox"/> Survey name:
30. Significant date/period:		33. Builder:	36. On National Register? <input type="checkbox"/> indiv. <input type="checkbox"/> district Nomination:
31. Area(s) of significance:		34. Original or significant owner:	37. National Register eligible? <input type="checkbox"/> individually eligible <input type="checkbox"/> district potential
38. History and significance on continuation page. <input type="checkbox"/>			
39. Sources of information on continuation page. <input type="checkbox"/>			


OTHER:

40. Current owner/address:	41. Form prepared by (name and organization):	42. Survey date: 2009
		43. Date of revisions:


FOR SHPO USE:

Date entered in inventory:	Level of survey <input type="checkbox"/> reconnaissance <input type="checkbox"/> intensive	Additional research needed? <input type="checkbox"/> yes <input type="checkbox"/> no
National Register Status: <input type="checkbox"/> listed <input type="checkbox"/> in listed district Name: <input type="checkbox"/> pending listing <input type="checkbox"/> eligible (individually) <input type="checkbox"/> eligible (district) <input type="checkbox"/> not eligible <input type="checkbox"/> not determined		Other:

Location Map:



Site Map/plan (include north arrow):



ADDITIONAL INFORMATION:

26. (con't) Description of Environment and Outbuildings.

Sits at the bottom of the hill with the north elevation half covered.

28. (con't) Further Description of important architectural features.

The main entry is at the west through a set of double doors sheltered by a wing wall and a shed roof. The east elevation has a large rectangular stained glass window, with concrete panels above and below, and an angled cap at the top of the wall. The roof in the center slopes to the south, but at the southern end, the brick wall slopes upward on the east and west ends.

38. (con't) History and Significance.

39 (con't). Sources of information:

ARCHITECTURAL/HISTORIC INVENTORY FORM

1. Survey No. SLAS043-372		2. Survey Name: Modern Church Survey	
3. County: St. Louis		4. Address: 1008 S Elm	
5. City: Webster Groves	Vicinity: <input type="checkbox"/>	6. UTM: / /	7. Township/Range/Section: T: R: S:
8. Historic Name (if known): Pilgrim Holiness Church		9. Present/Other name (if known): Holy Trinity Anglican Church	
10. Ownership: <input checked="" type="checkbox"/> Private <input type="checkbox"/> Public		11. Current Use: Religious	

ARCHITECTURAL INFORMATION

12. Category of property: <input checked="" type="checkbox"/> building(s) <input type="checkbox"/> site <input type="checkbox"/> structure <input type="checkbox"/> object		19. Chimney placement:	26. Outbuildings (list, describe in box 26 con't):
13. Architectural style or vernacular type:		20. Structural system:	
14. Plan shape: Rectangular		21. Ext. wall cladding: Brick	
15. No. of stories: 1		22. Foundation material: Concrete	
16. No. of bays (1 st floor): 5		23. Basement type: Exposed	
17. Roof type: Gable		24. Front Porch type:	
18. Roof material: Composite Shingles - grey		25. Acreage (rural): Visible from public road? <input checked="" type="checkbox"/>	27. Changes: <input type="checkbox"/> Addition(s) Date(s): <input type="checkbox"/> Altered Date(s): <input type="checkbox"/> Moved Date(s): <input type="checkbox"/> Other Date(s): Endangered by:
28. Further description of building features and associated resources on continuation page. <input checked="" type="checkbox"/>			

HISTORICAL DATA

29. Construction date: 1958		32. Architect:	35. Previously surveyed? <input type="checkbox"/> Survey name:
30. Significant date/period:		33. Builder:	36. On National Register? <input type="checkbox"/> indiv. <input type="checkbox"/> district Nomination:
31. Area(s) of significance:		34. Original or significant owner:	37. National Register eligible? <input type="checkbox"/> individually eligible <input type="checkbox"/> district potential
38. History and significance on continuation page. <input type="checkbox"/>			
39. Sources of information on continuation page. <input type="checkbox"/>			


OTHER:

40. Current owner/address:	41. Form prepared by (name and organization):	42. Survey date: 2009
		43. Date of revisions:


FOR SHPO USE:

Date entered in inventory:	Level of survey <input type="checkbox"/> reconnaissance <input type="checkbox"/> intensive	Additional research needed? <input type="checkbox"/> yes <input type="checkbox"/> no
National Register Status: <input type="checkbox"/> listed <input type="checkbox"/> in listed district Name: <input type="checkbox"/> pending listing <input type="checkbox"/> eligible (individually) <input type="checkbox"/> eligible (district) <input type="checkbox"/> not eligible <input type="checkbox"/> not determined	Other:	

Location Map:



Site Map/plan (include north arrow):



ADDITIONAL INFORMATION:

26. (con't) Description of Environment and Outbuildings.

28. (con't) Further Description of important architectural features.

The upper portion of the building has a lighter color mortar with few brown bricks, while the lower portion is of ecru bricks mixed with red. The window sills have a soldier course. There is a one-bay vestibule with glass block windows and a small hipped porch supported on two brick columns. The white glazed cross is set in the gable.

38. (con't) History and Significance.

39 (con't). Sources of information:

ARCHITECTURAL/HISTORIC INVENTORY FORM

1. Survey No. SLAS043-373		2. Survey Name: Modern Church Survey	
3. County: St. Louis		4. Address: 9220 Big Bend Blvd	
5. City: Webster Groves	Vicinity: <input type="checkbox"/>	6. UTM: / /	7. Township/Range/Section: T: R: S:
8. Historic Name (if known): Sherwood Baptist Church		9. Present/Other name (if known):	
10. Ownership: <input checked="" type="checkbox"/> Private <input type="checkbox"/> Public		11. Historic Use (if known): Religious	11. Current Use: Religious

ARCHITECTURAL INFORMATION

12. Category of property: <input checked="" type="checkbox"/> building(s) <input type="checkbox"/> site <input type="checkbox"/> structure <input type="checkbox"/> object	19. Chimney placement:	26. Outbuildings (list, describe in box 26 con't):
13. Architectural style or vernacular type:	20. Structural system:	
14. Plan shape:	21. Ext. wall cladding: Brick – dark brown	
15. No. of stories: 1	22. Foundation material: Concrete	
16. No. of bays (1 st floor): 8	23. Basement type:	
17. Roof type:	24. Front Porch type:	
18. Roof material:	25. Acreage (rural): Visible from public road? <input checked="" type="checkbox"/>	27. Changes: <input type="checkbox"/> Addition(s) Date(s): <input type="checkbox"/> Altered Date(s): <input type="checkbox"/> Moved Date(s): <input type="checkbox"/> Other Date(s): Endangered by:
28. Further description of building features and associated resources on continuation page. <input checked="" type="checkbox"/>		

HISTORICAL DATA

29. Construction date: 1959	32. Architect:	35. Previously surveyed? <input type="checkbox"/> Survey name:
30. Significant date/period:	33. Builder:	36. On National Register? <input type="checkbox"/> indiv. <input type="checkbox"/> district Nomination:
31. Area(s) of significance:	34. Original or significant owner:	37. National Register eligible? <input type="checkbox"/> individually eligible <input type="checkbox"/> district potential
38. History and significance on continuation page. <input type="checkbox"/>		
39. Sources of information on continuation page. <input checked="" type="checkbox"/>		

OTHER:

40. Current owner/address:	41. Form prepared by (name and organization):	42. Survey date: 2009
		43. Date of revisions:


FOR SHPO USE:

Date entered in inventory:	Level of survey <input type="checkbox"/> reconnaissance <input type="checkbox"/> intensive	Additional research needed? <input type="checkbox"/> yes <input type="checkbox"/> no
National Register Status: <input type="checkbox"/> listed <input type="checkbox"/> in listed district Name: <input type="checkbox"/> pending listing <input type="checkbox"/> eligible (individually) <input type="checkbox"/> eligible (district) <input type="checkbox"/> not eligible <input type="checkbox"/> not determined	Other:	

Location Map:



Site Map/plan (include north arrow):



ADDITIONAL INFORMATION:

26. (con't) Description of Environment and Outbuildings.

28. (con't) Further Description of important architectural features.

Structure has a glass prow front with tall gable of glass with vertical muntins. Bays contain yellow glass. There is a raised basement and a chimney at the rear on the roof ridge. A one-story link connects the church to a two-story, eight-bay education wing, facing south.

38. (con't) History and Significance.

39 (con't). Sources of information:

www.sherwoodbaptistonline.com

ARCHITECTURAL/HISTORIC INVENTORY FORM

1. Survey No. SLAS043-374		2. Survey Name: Modern Church Survey	
3. County: St. Louis		4. Address: 921 Edgar Rd at Oak Tree	
5. City: Webster Groves	Vicinity: <input type="checkbox"/>	6. UTM: / /	7. Township/Range/Section: T: R: S:
8. Historic Name (if known): South Webster Presbyterian Church		9. Present/Other name (if known): Cornerstone Evangelical Free Church	
10. Ownership: <input checked="" type="checkbox"/> Private <input type="checkbox"/> Public		11. Historic Use (if known): Religious	
		11. Current Use: Religious	

ARCHITECTURAL INFORMATION

12. Category of property: <input checked="" type="checkbox"/> building(s) <input type="checkbox"/> site <input type="checkbox"/> structure <input type="checkbox"/> object		19. Chimney placement:	26. Outbuildings (list, describe in box 26 con't):
13. Architectural style or vernacular type: Mid-Century Modern		20. Structural system:	
14. Plan shape: U		21. Ext. wall cladding: Brick	
15. No. of stories: 1		22. Foundation material: Brick	
16. No. of bays (1 st floor):		23. Basement type:	
17. Roof type: Gable, Flat		24. Front Porch type:	
18. Roof material: Composite Shingle		25. Acreage (rural): Visible from public road? <input checked="" type="checkbox"/>	27. Changes: <input type="checkbox"/> Addition(s) Date(s): <input type="checkbox"/> Altered Date(s): <input type="checkbox"/> Moved Date(s): <input type="checkbox"/> Other Date(s): Endangered by:
28. Further description of building features and associated resources on continuation page. <input checked="" type="checkbox"/>			

HISTORICAL DATA

29. Construction date: 1951; 1956		32. Architect: Ernest Friton	35. Previously surveyed? <input type="checkbox"/> Survey name:
30. Significant date/period:		33. Builder:	36. On National Register? <input type="checkbox"/> indiv. <input type="checkbox"/> district Nomination:
31. Area(s) of significance:		34. Original or significant owner:	37. National Register eligible? <input type="checkbox"/> individually eligible <input type="checkbox"/> district potential
38. History and significance on continuation page. <input type="checkbox"/>			
39. Sources of information on continuation page. <input type="checkbox"/>			

OTHER:


40. Current owner/address:	41. Form prepared by (name and organization):	42. Survey date: 2009
		43. Date of revisions:

FOR SHPO USE:

Date entered in inventory:	Level of survey <input type="checkbox"/> reconnaissance <input type="checkbox"/> intensive	Additional research needed? <input type="checkbox"/> yes <input type="checkbox"/> no
National Register Status: <input type="checkbox"/> listed <input type="checkbox"/> in listed district Name: <input type="checkbox"/> pending listing <input type="checkbox"/> eligible (individually) <input type="checkbox"/> eligible (district) <input type="checkbox"/> not eligible <input type="checkbox"/> not determined		
Other:		

Location Map:

Site Map/plan (include north arrow):



ADDITIONAL INFORMATION:

26. (con't) Description of Environment and Outbuildings.

28. (con't) Further Description of important architectural features.

The original portion of the structure (1951), at the south end of the lot, is brick with glass block windows. The south elevation windows are aluminum. The gabled roof has a spire. The east entrance is sheltered by a brick porch with open work brick piers. A four-bay, one-story link connects the original structure to the newer church, and has a raised basement with windows. The main church (1956), situated at the north end of the lot, drops two full stories on the west side, and has a gable to the east. The east elevation has stacked brick, as does the tower, which is located at the northeast corner. A wide staircase leads up to the entry, with two circular lanterns on each side. The central panel on the entry contains a set of double doors and a spandrel between the doors and windows with gothic script inscriptions of scripture verses Matthew 11:28 and John 6:37.

38. (con't) History and Significance.

In 1999, South Webster Presbyterian Church sold the property to Cornerstone Evangelical Free Church. In 2001, Cornerstone saw a large renovation, which included a new west entrance and terrace, an expanded fellowship hall, and a new kitchen and classrooms.

Ernest Friton was educated at Washington University and served as a draftsman for the St. Louis World's Fair group in 1904 under Isaac Taylor, Co. He also worked for William B. Ittner and LeBeaume & Klein before starting his own firm in 1935. Friton designed a number of buildings all over the state, but is most well-recognized in St. Louis for the Kiel Auditorium and Opera House.

39 (con't). Sources of information:







ARCHITECTURAL/HISTORIC INVENTORY FORM

1. Survey No. SLAS043-375		2. Survey Name: Modern Church Survey	
3. County: St. Louis		4. Address: 7717 Big Bend	
5. City: Webster Groves	Vicinity: <input type="checkbox"/>	6. UTM: / /	7. Township/Range/Section: T: R: S:
8. Historic Name (if known): Webster Groves Church of the Nazarene		9. Present/Other name (if known): Grace Point of Webster	
10. Ownership: <input checked="" type="checkbox"/> Private <input type="checkbox"/> Public		11. Historic Use (if known): Religious	
		11. Current Use: Religious	

ARCHITECTURAL INFORMATION

12. Category of property: <input checked="" type="checkbox"/> building(s) <input type="checkbox"/> site <input type="checkbox"/> structure <input type="checkbox"/> object		19. Chimney placement:	26. Outbuildings (list, describe in box 26 con't):
13. Architectural style or vernacular type: Colonial Revival		20. Structural system:	
14. Plan shape: Rectangular		21. Ext. wall cladding: Brick – reddish/coral	
15. No. of stories: 1		22. Foundation material: Brick	
16. No. of bays (1 st floor): 5		23. Basement type:	
17. Roof type: Gable		24. Front Porch type:	
18. Roof material: Composite shingles		25. Acreage (rural): Visible from public road? <input checked="" type="checkbox"/>	27. Changes: <input type="checkbox"/> Addition(s) Date(s): <input type="checkbox"/> Altered Date(s): <input type="checkbox"/> Moved Date(s): <input type="checkbox"/> Other Date(s): Endangered by:
28. Further description of building features and associated resources on continuation page. <input checked="" type="checkbox"/>			

HISTORICAL DATA

29. Construction date:	32. Architect:	35. Previously surveyed? <input type="checkbox"/> Survey name:
30. Significant date/period:	33. Builder:	36. On National Register? <input type="checkbox"/> indiv. <input type="checkbox"/> district Nomination:
31. Area(s) of significance:	34. Original or significant owner:	37. National Register eligible? <input type="checkbox"/> individually eligible <input type="checkbox"/> district potential
38. History and significance on continuation page. <input type="checkbox"/>		
39. Sources of information on continuation page. <input type="checkbox"/>		

OTHER:

40. Current owner/address:	41. Form prepared by (name and organization):	42. Survey date: 2009
		43. Date of revisions:


FOR SHPO USE:

Date entered in inventory:	Level of survey <input type="checkbox"/> reconnaissance <input type="checkbox"/> intensive	Additional research needed? <input type="checkbox"/> yes <input type="checkbox"/> no
National Register Status: <input type="checkbox"/> listed <input type="checkbox"/> in listed district Name: <input type="checkbox"/> pending listing <input type="checkbox"/> eligible (individually) <input type="checkbox"/> eligible (district) <input type="checkbox"/> not eligible <input type="checkbox"/> not determined	Other:	

Location Map:



Site Map/plan (include north arrow):



ADDITIONAL INFORMATION:

26. (con't) Description of Environment and Outbuildings.

28. (con't) Further Description of important architectural features.

Four Corinthian columns support a pediment containing a lunette window. Two flights of concrete steps lead to the south facing main double door entry, with a Doric freeze above. The structure has arched double-hung windows with interior shutters. A wing one bay deep extends west at the rear. It contains two steps up to the single door entry with sidelights and a top light. A wing on the east side is three bays deep and has an entrance on its south elevation. The basement is partly exposed. The four-sided spire has a square first stage and a smaller square with louvered openings for the second stage.

38. (con't) History and Significance.

39 (con't). Sources of information:

Website: www.gracepointwebster.org

ARCHITECTURAL/HISTORIC INVENTORY FORM

1. Survey No. SLAS043-376		2. Survey Name: Modern Church Survey	
3. County: St. Louis		4. Address: 45 W Lockwood	
5. City: Webster Groves	Vicinity: <input type="checkbox"/>	6. UTM: / /	7. Township/Range/Section: T: R: S:
8. Historic Name (if known): Webster Groves Presbyterian Church		9. Present/Other name (if known):	
10. Ownership: <input checked="" type="checkbox"/> Private <input type="checkbox"/> Public		11. Historic Use (if known): Religious	11. Current Use: Religious

ARCHITECTURAL INFORMATION

12. Category of property: <input checked="" type="checkbox"/> building(s) <input type="checkbox"/> site <input type="checkbox"/> structure <input type="checkbox"/> object		19. Chimney placement:	26. Outbuildings (list, describe in box 26 cont):
13. Architectural style or vernacular type: Gothic Revival		20. Structural system:	
14. Plan shape: Irregular		21. Ext. wall cladding: stone	
15. No. of stories: 1		22. Foundation material: Squared stone	
16. No. of bays (1 st floor):		23. Basement type: Full	27. Changes: <input checked="" type="checkbox"/> Addition(s) Date(s): 1958 <input type="checkbox"/> Altered Date(s): <input type="checkbox"/> Moved Date(s): <input type="checkbox"/> Other Date(s): Endangered by:
17. Roof type: Gabled		24. Front Porch type:	
18. Roof material: Slate		25. Acreage (rural): Visible from public road? <input checked="" type="checkbox"/>	
28. Further description of building features and associated resources on continuation page. <input checked="" type="checkbox"/>			

HISTORICAL DATA

29. Construction date: 1925	32. Architect: Albert B. Groves	35. Previously surveyed? <input checked="" type="checkbox"/> Survey name: Gore-Lockwood District, 1981
30. Significant date/period:	33. Builder:	36. On National Register? <input type="checkbox"/> indiv. <input type="checkbox"/> district Nomination:
31. Area(s) of significance:	34. Original or significant owner:	37. National Register eligible? <input type="checkbox"/> individually eligible <input type="checkbox"/> district potential
38. History and significance on continuation page. <input checked="" type="checkbox"/>		
39. Sources of information on continuation page. <input checked="" type="checkbox"/>		

OTHER:



40. Current owner/address:	41. Form prepared by (name and organization):	42. Survey date: 1981
		43. Date of revisions:

FOR SHPO USE:

Date entered in inventory:	Level of survey <input type="checkbox"/> reconnaissance <input type="checkbox"/> intensive	Additional research needed? <input type="checkbox"/> yes <input type="checkbox"/> no
National Register Status: <input type="checkbox"/> listed <input type="checkbox"/> in listed district Name: <input type="checkbox"/> pending listing <input type="checkbox"/> eligible (individually) <input type="checkbox"/> eligible (district) <input type="checkbox"/> not eligible <input type="checkbox"/> not determined	Other:	

Location Map:

Site Map/plan (include north arrow):



ADDITIONAL INFORMATION:

26. (con't) Description of Environment and Outbuildings.

The church has no yard, and runs the length of the block from West Moody Avenue on the northern boundary and West Lockwood to the south. The parking lot is located to the east of the church.

28. (con't) Further Description of important architectural features.

The church is of squared limestone with buttresses at the corners and between the colonnaded doorways on the front and the stained glass windows of the sanctuary on the east side. Window frames, arched doorways, buttress tops, the water table, parapets and battlements are articulated in the polished limestone.

The front elevation faces south. The oldest section, built in 1891, is on the west end of the front and has been remodeled as the Elizabeth Holloway Woods Chapel. It has a low, square, two-story bell tower with double wooden doors under a Gothic arch on the west and a broad gable containing a large Gothic arched stained glass window. The chapel is connected to the large sanctuary, which was built in 1924, by a flat-roofed colonnade, two arched doorways and an arched window. The sanctuary is taller, two stories, with a huge rose window in its south facing gable and small polished limestone towers on both corners of this gable. Projecting in front of this main gable is a one-story vestibule with a flat roof and containing three pairs of double wooden doors under carved limestone Gothic arches. Projecting on both sides of this main sanctuary gable are 1 ½ story gables facing east and west, one bay deep and one bay across, which form the narthex.

The east side of the church contains five large, tall, stained glass windows separated by deep buttresses. Behind the sanctuary, to the north, is a blank stone section with a flat roof, one story high. The west elevation of the church is obscured because it is so close to the building sitting directly west on Lockwood. Behind the square bell tower with its high triple Gothic louvered openings, is a two-story section with a flat roof, four bays wide with a door in the last bay. The rear of the church, facing north, has two large yellow brick additions, two and a half stories high with flat roofs.

38. (con't) History and Significance.

In 1865, a meeting was held in the home of Martha Moody to discuss the organization of a Presbyterian Church in Webster. In 1866, a petition was presented to the Presbytery of St. Louis, and the new church was organized. The building history of the church has been marked by three serious fires. The first frame church, completed in 1867, burned to the ground in 1890. It was replaced in 1891 by a stone building; its tower and front wall form the west end of the present complex, but the rest of the building was replaced following its destruction by fire in 1958. This portion of the complex is now the Elizabeth Holloway Woods Memorial Chapel. A larger sanctuary was completed in 1925 by Albert B. Groves. It was linked by a stone cloister to the older building to the west, which became a Bible School.

Albert B. Groves (1868 – 1925) died just nine months after the Webster Groves Presbyterian Church was complete. Groves graduated from Cornell in 1888, and then spent two years studying in France and Italy. Other church architecture designed by Groves included the Temple at Kingshighway and Westminster Avenue and the Westminster Presbyterian Church at Delmar and Union Boulevards. He designed St. Mary's Hospital, the Maryland Hotel, and additions to the Mercantile Trust Company building.

39 (con't). Sources of information:

Start, Clarissa. *Webster Groves*. St. Louis, MO: City of Webster Groves, 1975.

Vogt, Mrs. Leo J. *The Webster Groves Presbyterian Church: Beginning a Second Century of Christian Witness, 1866-1966*. Webster Groves, MO: 1966.



ARCHITECTURAL/HISTORIC INVENTORY FORM

1. Survey No. SLAS043-377		2. Survey Name: Modern Church Survey	
3. County: St. Louis		4. Address: 1333 W Lockwood Ave	
5. City: Webster Groves	Vicinity: <input type="checkbox"/>	6. UTM: / /	7. Township/Range/Section: T: R: S:
8. Historic Name (if known): Webster Hills Methodist Church		9. Present/Other name (if known): Webster Hills United Methodist Church	
10. Ownership: <input checked="" type="checkbox"/> Private <input type="checkbox"/> Public		11. Historic Use (if known): Religious	11. Current Use: Religious

ARCHITECTURAL INFORMATION

12. Category of property: <input checked="" type="checkbox"/> building(s) <input type="checkbox"/> site <input type="checkbox"/> structure <input type="checkbox"/> object	19. Chimney placement:	26. Outbuildings (list, describe in box 26 cont):
13. Architectural style or vernacular type:	20. Structural system:	
14. Plan shape: L	21. Ext. wall cladding: Stone; ashlar quoins and door frames	
15. No. of stories:	22. Foundation material:	
16. No. of bays (1 st floor): 6 + transept	23. Basement type:	
17. Roof type: Gable	24. Front Porch type:	
18. Roof material: Red pan tiles	25. Acreage (rural): Visible from public road? <input checked="" type="checkbox"/>	27. Changes: <input type="checkbox"/> Addition(s) Date(s): <input type="checkbox"/> Altered Date(s): <input type="checkbox"/> Moved Date(s): <input type="checkbox"/> Other Date(s): Endangered by:
28. Further description of building features and associated resources on continuation page. <input checked="" type="checkbox"/>		

HISTORICAL DATA

29. Construction date: 1931; 1955; 1962	32. Architect: Frick & Company, Philadelphia	35. Previously surveyed? <input type="checkbox"/> Survey name:
30. Significant date/period:	33. Builder:	36. On National Register? <input type="checkbox"/> indiv. <input type="checkbox"/> district Nomination:
31. Area(s) of significance:	34. Original or significant owner:	37. National Register eligible? <input type="checkbox"/> individually eligible <input type="checkbox"/> district potential
38. History and significance on continuation page. <input type="checkbox"/>		
39. Sources of information on continuation page. <input type="checkbox"/>		

OTHER:



40. Current owner/address:	41. Form prepared by (name and organization):	42. Survey date: 2009
		43. Date of revisions:

FOR SHPO USE:

Date entered in inventory:	Level of survey <input type="checkbox"/> reconnaissance <input type="checkbox"/> intensive	Additional research needed? <input type="checkbox"/> yes <input type="checkbox"/> no
National Register Status: <input type="checkbox"/> listed <input type="checkbox"/> in listed district Name: <input type="checkbox"/> pending listing <input type="checkbox"/> eligible (individually) <input type="checkbox"/> eligible (district) <input type="checkbox"/> not eligible <input type="checkbox"/> not determined	Other:	

Location Map:

Site Map/plan (include north arrow):



ADDITIONAL INFORMATION:

26. (con't) Description of Environment and Outbuildings.

28. (con't) Further Description of important architectural features.

The original part of the structure runs north-south along Berry. It has four buttresses framing pairs of lancet windows and a flat roof projection at the north west corner. To the south, with a gabled end to Berry and the length running east-west, is an addition constructed of similar materials. The wooden double door entrances are in the west and south sides in projections. The south elevation has lancet opening clerestory windows with short paired lancet windows. The lower portion of the south elevation has larger paired lancet windows with stone traceries. The west elevation has a recessed area that shelters a rose window. The front porch projects forward with three layers of colonettes. A three-bay, two-story link with tall gothic windows connects the church addition to the education wing to the east. The two-story education wing (1962) has a raised basement, metal frame windows, and a mansard roof. The east and north elevations of the education wing are brick. There is a parapeted tower to the north of the addition that connects with the original structure, and contains a double door entry at the ground level. A sign on the property matches the gothic revival stone construction.

38. (con't) History and Significance.

39 (con't). Sources of information:



ARCHITECTURAL/HISTORIC INVENTORY FORM

1. Survey No. SLAS043-378		2. Survey Name: Modern Church Survey	
3. County: St. Louis		4. Address: 6233 Chatham Ave	
5. City: Wellston	Vicinity: <input type="checkbox"/>	6. UTM: / /	7. Township/Range/Section: T: R: S:
8. Historic Name (if known): Chatham Bible Church		9. Present/Other name (if known): New Emmanuel Missionary Baptist	
10. Ownership: <input checked="" type="checkbox"/> Private <input type="checkbox"/> Public		11. Historic Use (if known): Religious	
		11. Current Use: Religious	

ARCHITECTURAL INFORMATION

12. Category of property: <input checked="" type="checkbox"/> building(s) <input type="checkbox"/> site <input type="checkbox"/> structure <input type="checkbox"/> object		19. Chimney placement:	26. Outbuildings (list, describe in box 26 con't):
13. Architectural style or vernacular type:		20. Structural system:	
14. Plan shape: Rectangular		21. Ext. wall cladding: Vinyl Siding	
15. No. of stories: 1		22. Foundation material: Rock-faced Block	
16. No. of bays (1 st floor): 6		23. Basement type:	27. Changes: <input type="checkbox"/> Addition(s) Date(s): <input type="checkbox"/> Altered Date(s): <input type="checkbox"/> Moved Date(s): <input type="checkbox"/> Other Date(s): Endangered by:
17. Roof type: Gable		24. Front Porch type:	
18. Roof material: Composite Shingle		25. Acreage (rural): Visible from public road? <input checked="" type="checkbox"/>	
28. Further description of building features and associated resources on continuation page. <input checked="" type="checkbox"/>			

HISTORICAL DATA

29. Construction date:	32. Architect:	35. Previously surveyed? <input type="checkbox"/> Survey name:
30. Significant date/period:	33. Builder:	36. On National Register? <input type="checkbox"/> indiv. <input type="checkbox"/> district Nomination:
31. Area(s) of significance:	34. Original or significant owner:	37. National Register eligible? <input type="checkbox"/> individually eligible <input type="checkbox"/> district potential
38. History and significance on continuation page. <input type="checkbox"/>		
39. Sources of information on continuation page. <input type="checkbox"/>		

OTHER:

40. Current owner/address:	41. Form prepared by (name and organization):	42. Survey date: 2009
		43. Date of revisions:


FOR SHPO USE:

Date entered in inventory:	Level of survey <input type="checkbox"/> reconnaissance <input type="checkbox"/> intensive	Additional research needed? <input type="checkbox"/> yes <input type="checkbox"/> no
National Register Status: <input type="checkbox"/> listed <input type="checkbox"/> in listed district Name: <input type="checkbox"/> pending listing <input type="checkbox"/> eligible (individually) <input type="checkbox"/> eligible (district) <input type="checkbox"/> not eligible <input type="checkbox"/> not determined	Other:	

Location Map:



Site Map/plan (include north arrow):



ADDITIONAL INFORMATION:

26. (con't) Description of Environment and Outbuildings.

28. (con't) Further Description of important architectural features.

White vinyl sided structure with five bays across the front and short gothic pointed windows in two registers. Front gabled roof. Sides are six bays with a two-story addition in the back. Rock faced block foundation.

38. (con't) History and Significance.

39 (con't). Sources of information:

ARCHITECTURAL/HISTORIC INVENTORY FORM

1. Survey No. SLAS043-379		2. Survey Name: Modern Church Survey	
3. County: St. Louis		4. Address: 6152 Wagner Ave at Morton	
5. City: Wellston	Vicinity: <input type="checkbox"/>	6. UTM: / /	7. Township/Range/Section: T: R: S:
8. Historic Name (if known): Wagoner Avenue Church of Christ		9. Present/Other name (if known):	
10. Ownership: <input checked="" type="checkbox"/> Private <input type="checkbox"/> Public		11. Historic Use (if known): Religious	11. Current Use: Religious

ARCHITECTURAL INFORMATION

12. Category of property: <input checked="" type="checkbox"/> building(s) <input type="checkbox"/> site <input type="checkbox"/> structure <input type="checkbox"/> object		19. Chimney placement:	26. Outbuildings (list, describe in box 26 con't):
13. Architectural style or vernacular type:		20. Structural system:	
14. Plan shape:		21. Ext. wall cladding: Brick/Vinyl Siding	
15. No. of stories:		22. Foundation material: Concrete	
16. No. of bays (1 st floor):		23. Basement type:	
17. Roof type: Gable		24. Front Porch type:	
18. Roof material: Composite Shingle		25. Acreage (rural): Visible from public road? <input checked="" type="checkbox"/>	27. Changes: <input type="checkbox"/> Addition(s) Date(s): <input type="checkbox"/> Altered Date(s): <input type="checkbox"/> Moved Date(s): <input type="checkbox"/> Other Date(s): Endangered by:
28. Further description of building features and associated resources on continuation page. <input checked="" type="checkbox"/>			

HISTORICAL DATA

29. Construction date:	32. Architect:	35. Previously surveyed? <input type="checkbox"/> Survey name:
30. Significant date/period:	33. Builder:	36. On National Register? <input type="checkbox"/> indiv. <input type="checkbox"/> district Nomination:
31. Area(s) of significance:	34. Original or significant owner:	37. National Register eligible? <input type="checkbox"/> individually eligible <input type="checkbox"/> district potential
38. History and significance on continuation page. <input type="checkbox"/>		
39. Sources of information on continuation page. <input type="checkbox"/>		

OTHER:

40. Current owner/address:	41. Form prepared by (name and organization):	42. Survey date: 2009
		43. Date of revisions:


FOR SHPO USE:

Date entered in inventory:	Level of survey <input type="checkbox"/> reconnaissance <input type="checkbox"/> intensive	Additional research needed? <input type="checkbox"/> yes <input type="checkbox"/> no
National Register Status: <input type="checkbox"/> listed <input type="checkbox"/> in listed district Name: <input type="checkbox"/> pending listing <input type="checkbox"/> eligible (individually) <input type="checkbox"/> eligible (district) <input type="checkbox"/> not eligible <input type="checkbox"/> not determined	Other:	

Location Map:



Site Map/plan (include north arrow):



ADDITIONAL INFORMATION:

26. (con't) Description of Environment and Outbuildings.

28. (con't) Further Description of important architectural features.

Composed of three main sections, with three separate gables and entrances. Each entrance has ashlar quoining detail. Center section is probably the original church structure, and has a cross at the apex. There is a larger structure, five bays deep, to the east of the center section. The exposed basement is poured concrete. To the right of the center is a structure four bays deep. A one story, three-bay office with garage sits to the south, with a vinyl sided lean-to in back.

38. (con't) History and Significance.

39 (con't). Sources of information:

ARCHITECTURAL/HISTORIC INVENTORY FORM

1. Survey No. SLAS043-380		2. Survey Name: Modern Church Survey	
3. County: St. Louis		4. Address: 4055 Edmundson Rd at Ambro Lane	
5. City: Woodson Terrace	Vicinity: <input type="checkbox"/>	6. UTM: / /	7. Township/Range/Section: T: R: S:
8. Historic Name (if known): Peace Lutheran Church		9. Present/Other name (if known): New Beginning Missionary Baptist Church	
10. Ownership: <input checked="" type="checkbox"/> Private <input type="checkbox"/> Public		11. Historic Use (if known): Religious	11. Current Use: Religious

ARCHITECTURAL INFORMATION

12. Category of property: <input checked="" type="checkbox"/> building(s) <input type="checkbox"/> site <input type="checkbox"/> structure <input type="checkbox"/> object		19. Chimney placement:	26. Outbuildings (list, describe in box 26 cont):
13. Architectural style or vernacular type: Mid-Century Modern		20. Structural system:	
14. Plan shape: L-shape		21. Ext. wall cladding: Stone	
15. No. of stories: 1		22. Foundation material:	
16. No. of bays (1 st floor):		23. Basement type:	27. Changes: <input checked="" type="checkbox"/> Addition(s) Date(s): 1964 <input type="checkbox"/> Altered Date(s): <input type="checkbox"/> Moved Date(s): <input type="checkbox"/> Other Date(s): Endangered by:
17. Roof type: Gable		24. Front Porch type:	
18. Roof material: Composite Shingle		25. Acreage (rural): Visible from public road? <input checked="" type="checkbox"/>	
28. Further description of building features and associated resources on continuation page. <input checked="" type="checkbox"/>			

HISTORICAL DATA

29. Construction date: 1958; 1964		32. Architect: E. Donald Gornet	35. Previously surveyed? <input type="checkbox"/> Survey name:
30. Significant date/period:		33. Builder: Chasda Construction Co.	36. On National Register? <input type="checkbox"/> indiv. <input type="checkbox"/> district Nomination:
31. Area(s) of significance:		34. Original or significant owner:	37. National Register eligible? <input type="checkbox"/> individually eligible <input type="checkbox"/> district potential
38. History and significance on continuation page. <input checked="" type="checkbox"/>			
39. Sources of information on continuation page. <input checked="" type="checkbox"/>			

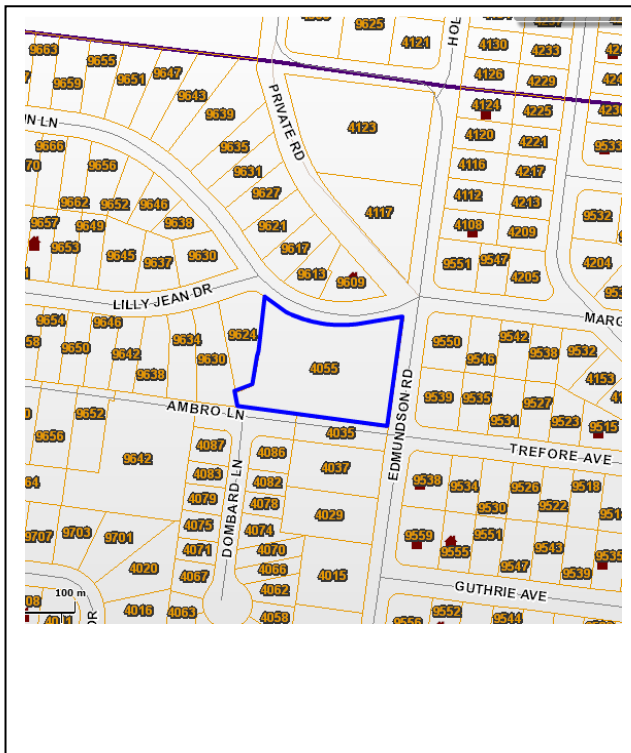
OTHER:

40. Current owner/address: New Beginnings Missionary Baptist Church, 4055 Edmundson, 63134		41. Form prepared by (name and organization): Catie Myers, St. Louis County Parks	42. Survey date: 2009
			43. Date of revisions: 9/2010

FOR SHPO USE:

Date entered in inventory:	Level of survey <input type="checkbox"/> reconnaissance <input type="checkbox"/> intensive	Additional research needed? <input type="checkbox"/> yes <input type="checkbox"/> no
National Register Status: <input type="checkbox"/> listed <input type="checkbox"/> in listed district Name: <input type="checkbox"/> pending listing <input type="checkbox"/> eligible (individually) <input type="checkbox"/> eligible (district) <input type="checkbox"/> not eligible <input type="checkbox"/> not determined	Other:	

Location Map:



Site Map/plan (include north arrow):



ADDITIONAL INFORMATION:

26. (con't) Description of Environment and Outbuildings.

The church sits on the eastern half of 1.3 acres, stretching from Ambro Lane on the southern boundary to Margo Ann Lane to the north, both intersecting with Edmundson Road to the east. A large paved parking lot takes up the western half of the property, but is accessed by a narrow drive north of the church, directly off Edmundson Road.

28. (con't) Further Description of important architectural features.

The irregularly coursed stone structure has a low gable with a wide overhang. The front elevation, to the west, is composed of ashlar square panels and two double doors set asymmetrically to the gable with a grid of colored glass windows above. To the north is a one-story double door entry set in a glass surround. The west elevation has an entry at the north end with a covered walkway. There is ashlar paneling detailing throughout. The stone tower to the south has a low gable with a bracketed cross and ashlar panels on the sides.


38. (con't) History and Significance.

Peace Lutheran Church was formally established in 1945, but had begun meeting as early as 1942 under E. J. Schwartzkopf, a student at Concordia Seminary. In 1945, a surplus Army theater was purchased and moved to 4119 Edmundson Road to be used as a temporary church. The current church, designed by E. Donald Gornet, was built in 1958 at 4055 Edmundson Road, just south of the original property.

In 2003, Peace Lutheran Church sold the property to New Beginning Missionary Baptist Church.

39 (con't). Sources of information:

"Lutherans Breaking Ground Today." *St. Louis Globe Democrat*. 20 April 1958.
Parkin, Robert E. *Overland Trails and Trials*. Overland, MO: Krawll Printing Co., 1956.







ARCHITECTURAL/HISTORIC INVENTORY FORM

1. Survey No. SLAS043-381		2. Survey Name: Modern Church Survey	
3. County: St. Louis		4. Address: 9310 Stansberry Ave	
5. City: Woodson Terrace	Vicinity: <input type="checkbox"/>	6. UTM: / /	7. Township/Range/Section: T: R: S:
8. Historic Name (if known): St. William's Catholic Church		9. Present/Other name (if known): The Greater St. Louis Church	
10. Ownership: <input checked="" type="checkbox"/> Private <input type="checkbox"/> Public		11. Current Use: Religious	

ARCHITECTURAL INFORMATION

12. Category of property: <input checked="" type="checkbox"/> building(s) <input type="checkbox"/> site <input type="checkbox"/> structure <input type="checkbox"/> object		19. Chimney placement:	26. Outbuildings (list, describe in box 26 con't):
13. Architectural style or vernacular type: Mid-Century Modern		20. Structural system:	
14. Plan shape:		21. Ext. wall cladding: Brick	
15. No. of stories: 1		22. Foundation material:	
16. No. of bays (1 st floor): 8		23. Basement type:	
17. Roof type: Flat		24. Front Porch type:	
18. Roof material:		25. Acreage (rural): Visible from public road? <input checked="" type="checkbox"/>	27. Changes: <input type="checkbox"/> Addition(s) Date(s): <input type="checkbox"/> Altered Date(s): <input type="checkbox"/> Moved Date(s): <input type="checkbox"/> Other Date(s): Endangered by:
28. Further description of building features and associated resources on continuation page. <input checked="" type="checkbox"/>			

HISTORICAL DATA

29. Construction date: 1953		32. Architect:	35. Previously surveyed? <input type="checkbox"/> Survey name:
30. Significant date/period:		33. Builder: J.S. Alberici Construction Co.	36. On National Register? <input type="checkbox"/> indiv. <input type="checkbox"/> district Nomination:
31. Area(s) of significance:		34. Original or significant owner:	37. National Register eligible? <input type="checkbox"/> individually eligible <input type="checkbox"/> district potential
38. History and significance on continuation page. <input checked="" type="checkbox"/>			
39. Sources of information on continuation page. <input checked="" type="checkbox"/>			

OTHER:

40. Current owner/address:		41. Form prepared by (name and organization): Catie Myers, St. Louis County Parks	42. Survey date: 2009
			43. Date of revisions: 8/2010


FOR SHPO USE:

Date entered in inventory:	Level of survey <input type="checkbox"/> reconnaissance <input type="checkbox"/> intensive	Additional research needed? <input type="checkbox"/> yes <input type="checkbox"/> no
National Register Status: <input type="checkbox"/> listed <input type="checkbox"/> in listed district Name: <input type="checkbox"/> pending listing <input type="checkbox"/> eligible (individually) <input type="checkbox"/> eligible (district) <input type="checkbox"/> not eligible <input type="checkbox"/> not determined		Other:

Location Map:



Site Map/plan (include north arrow):



ADDITIONAL INFORMATION:

26. (con't) Description of Environment and Outbuildings.
The property extends to Woodson Road.

28. (con't) Further Description of important architectural features.
The blond brick rectangular structure has entrances at the front and back. Glass block fills the first bay, while the rest of the bays have red rough-faced brick panels with crosses in the center between each pair of windows. The vestibule has rough-faced brick with red crosses on each of the sides, a copper fascia on the front, and a double door glass entry with glass surrounds. An education wing has four classroom bays plus an entry.

38. (con't) History and Significance.
1953 structure damaged/destroyed by windstorm in 1956. The school, built in 1956 by Rallo Contracting Co., was designed by J.T. Golabowski.

39 (con't). Sources of information:
Catholic Archdiocese of St. Louis Archives

