

MISSOURI OFFICE OF HISTORIC PRESERVATION
ARCHITECTURAL/HISTORIC INVENTORY SURVEY FORM

CB 1098

1. NO. 11
2. COUNTY City of St. Louis
3. LOCATION OF NEGATIVES Landmarks Assn.
4. PRESENT LOCAL NAME(S) OR DESIGNATION(S) 88550012 Neighborhood Association
5. OTHER NAME(S) originally, German School Association and Free Community; later, Dodier School, then returned to above name (see # 43)
6. SPECIFIC LEGAL LOCATION TOWNSHIP RANGE SECTION IF CITY OR TOWN, STREET ADDRESS 2930 North 21st Street
7. CITY OR TOWN IF RURAL, VICINITY St. Louis
8. DESCRIPTION OF LOCATION PHOTO N. 20th STREET N. 21st STREET
9. COORDINATES UTM LAT LONG
10. SITE () STRUCTURE () BUILDING (X) OBJECT ()
11. ON NATIONAL REGISTER? YES () NO (X)
12. IS IT ELIGIBLE? YES () NO ()
13. PART OF ESTAB. HIST. DISTRICT? YES () NO (X)
14. DISTRICT POTENTIAL? YES () NO ()
15. NAME OF ESTABLISHED DISTRICT
16. THEMATIC CATEGORY
17. DATE(S) OR PERIOD c. 1883
18. STYLE OR DESIGN Italianate
19. ARCHITECT OR ENGINEER
20. CONTRACTOR OR BUILDER
21. ORIGINAL USE, IF APPARENT school
22. PRESENT USE organization's neighborhood welfare facilities
23. OWNERSHIP PUBLIC () PRIVATE (X)
24. OWNER'S NAME AND ADDRESS IF KNOWN Neighborhood Assoc. address above
25. OPEN TO PUBLIC? YES (X) NO () limited
26. LOCAL CONTACT PERSON OR ORGANIZATION
27. OTHER SURVEYS IN WHICH INCLUDED
28. NO. OF STORIES 2 + att
29. BASEMENT? YES (X) NO ()
30. FOUNDATION MATERIAL ashlar limestone
31. WALL CONSTRUCTION masonry
32. ROOF TYPE AND MATERIAL hipped asphalt
33. NO. OF BAYS FRONT 13 SIDE 4
34. WALL TREATMENT red brick
35. PLAN SHAPE rectangular
36. CHANGES (EXPLAIN IN NO. 42) ADDITION (X) ALTERED () MOVED ()
37. CONDITION INTERIOR EXTERIOR good
38. PRESERVATION UNDERWAY? YES () NO ()
39. ENDANGERED? YES () NO (X) BY WHAT?
40. VISIBLE FROM PUBLIC ROAD? YES (X) NO ()
41. DISTANCE FROM AND FRONTAGE ON ROAD
42. FURTHER DESCRIPTION OF IMPORTANT FEATURES An iron-balustered, open porch with a deck for the second floor marks the entrance to this school; ironwork of this kind is seldom seen on the St. Louis public schools. While the porch is obviously quite old, it is difficult to tell whether or not it is original. Because two of the second-floor windows are lengthened to allow easy access to the deck/balcony, it is tempting to assume that a porch of this type was always there; however, this alteration could have been made at the time the ironwork was put in place. The porch covers an elliptically-arched (stone) doorway of the (over)
43. HISTORY AND SIGNIFICANCE A two-story school building appears on the 1875 Compton & Dry map in the location of this school with the name "School of the Freie Gemeinde of North St. Louis." The 1870 School Board Annual Report says that the Dodier School has been rented to provide extra school rooms; the October 25, 1870 Official Proceedings of the Board says that a four-room addition will be made to the rented building and a lease will be signed for 20 years beginning in February 1869, so evidently the name on the building in Compton & Dry is outdated. At about this time, the School Board became committed to providing German-language education in the public schools. The building shown on the Compton & Dry is the same as appears on the 1883 Hopkins Map of St. Louis; however, this building is not the same as the one on (Over)
44. DESCRIPTION OF ENVIRONMENT AND OUTBUILDINGS
45. SOURCES OF INFORMATION Board of Education Archives, Harris-Stowe College; St. Louis City Hall records
46. PREPARED BY Cynthia H. Longwisch
47. ORGANIZATION Landmarks Assn. of St. Louis
48. DATE 6/88
49. REVISION DATE(S)

type commonly found on residences of this area (Columbia Brewery District, Hyde Park, Old North St. Louis). Elliptically-arched windows at the first story have stone keystones; the 6-over-6 windows have transoms and stone sills. Second-story windows have round blind arches with stone keystones and sills; the narrow, long windows are horizontally divided into 2-over-2 double-hung sash with a similarly divided transom. The corbeled cornice has a center gable featuring a half-round window at the attic. A stone water table encircles the building, which has playground pavement from sidewalk to building rather than lawn area. A 1950 addition, visible to the left in the photo, is one story high with flat roof and elliptically-arched windows with stone keystones and sills.

#43 the site today. Directory listings show continuous use of the site as a public school through 1902. A building permit for a "2-story brick addition to school" for \$9,000 in 1883 is probably the point at which the building achieved the look it has today. It is surmised that the original building was "swallowed up" by this addition, quite expensive in its day for a mere addition. The building was evidently vacant during 1903 and was then occupied by the German School Association Free Community as Dodier Hall from 1904-1946. Since that time, the building has been occupied by the Neighborhood Association, a settlement house organization, which added the 1950 addition.



11 NEIGHBORHOOD ASSOC. / DODIER SCHOOL .

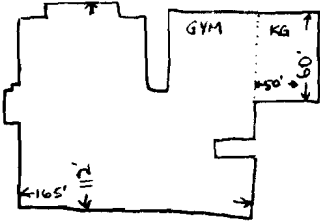
5

Handwritten notes and scribbles on the right margin, including a large 'X' and some illegible text.

MISSOURI OFFICE OF HISTORIC PRESERVATION

ARCHITECTURAL/HISTORIC INVENTORY SURVEY FORM

CB 1246

1. NO. 5		4. PRESENT LOCAL NAME(S) OR DESIGNATION(S) Irving School (2 photos) 8850008		1. NO. 5
2. COUNTY City of St. Louis		5. OTHER NAME(S)		
3. LOCATION OF NEGATIVES Landmarks Assn.				
6. SPECIFIC LEGAL LOCATION TOWNSHIP _____ RANGE _____ SECTION _____ IF CITY OR TOWN, STREET ADDRESS 3829 North Twenty-Fifth Street		16. THEMATIC CATEGORY		2. COUNTY
7. CITY OR TOWN IF RURAL, VICINITY St. Louis		17. DATE(S) OR PERIOD 1871; 1894 & 1911 additions* #42		
8. DESCRIPTION OF LOCATION NORTH 25 TH 		18. STYLE OR DESIGN Classical Revival		
		19. ARCHITECT OR ENGINEER Frederick W. Raeder		4. PRESENT LOCAL NAME(S) OR DESIGNATION(S)
		20. CONTRACTOR OR BUILDER		
		21. ORIGINAL USE, IF APPARENT school		
		22. PRESENT USE elementary school (K - 5)		4. PRESENT LOCAL NAME(S) OR DESIGNATION(S)
		23. OWNERSHIP PUBLIC (X) PRIVATE ()		
		24. OWNER'S NAME AND ADDRESS IF KNOWN Board of Education of the City of St. Louis/915 Locust St. Louis, MO 63101		
9. COORDINATES LAT _____ LONG _____		25. OPEN TO PUBLIC? YES (X) NO () limited		4. PRESENT LOCAL NAME(S) OR DESIGNATION(S)
10. SITE () BUILDING (X) STRUCTURE () OBJECT ()		26. LOCAL CONTACT PERSON OR ORGANIZATION		
11. ON NATIONAL REGISTER? YES () NO (X)		27. OTHER SURVEYS IN WHICH INCLUDED		
12. IS IT ELIGIBLE? YES () NO ()		38. PRESERVATION UNDERWAY? YES () NO ()		5. OTHER NAME(S)
13. PART OF ESTAB. HIST. DISTRICT? YES (X) NO ()		39. ENDANGERED? BY WHAT? YES (X) NO () abandonment-see #43		
14. DISTRICT POTENTIAL? YES () NO ()		40. VISIBLE FROM PUBLIC ROAD? YES (X) NO ()		
15. NAME OF ESTABLISHED DISTRICT Hyde Park Certified Local Historic District		41. DISTANCE FROM AND FRONTAGE ON ROAD		6. TOWNSHIP
42. FURTHER DESCRIPTION OF IMPORTANT FEATURES Doubled stone stringcourses mark the divisions between the stories of the main building. Elliptically-arched windows appear at the third story; these are 6-over-6 double-hung sash, as are the rest of the windows of the main building. First and second story windows are round-arched. A bracketed wooden cornice and pediment distinguish the school and a corbeled chimney adds roofline interest. Attached to the school is a 1911 one-story auditorium and gym (it should be noted that there are no 1911 building permits for this school and the nearest permit date is 6/23/13 for a \$19,306 alteration; (over)				
43. HISTORY AND SIGNIFICANCE Irving School was built to help accomodate the burgeoning German population of the Hyde Park area. The Irving Kindergarten is one of only three (Ames, Blair) surviving detached kindergartens in the city. The school was named for novelist Washington Irving (1783-1859). School is one of 16 slated to be closed within the next two years.				
44. DESCRIPTION OF ENVIRONMENT AND OUTBUILDINGS				RANGE
45. SOURCES OF INFORMATION Hyde Park Certification; Board of Education Archives at Harris-Stowe College; St. Louis City Hall records.		46. PREPARED BY Cynthia H. Longwisch		
RETURN THIS FORM WHEN COMPLETED TO: OFFICE OF HISTORIC PRESERVATION P.O. BOX 176 JEFFERSON CITY, MISSOURI 65102 PH. 314-751-4096		47. ORGANIZATION Landmarks Assn. of St. Louis		
IF ADDITIONAL SPACE IS NEEDED, ATTACH SEPARATE SHEET(S) TO THIS FORM		48. DATE 6/88		SECTION
		49. REVISION DATE(S)		

School Board records give the 1911 date and nothing for 1913, so there may have been some sort of delay in recording the permit or in getting the actual construction done; building permits also show a 5/19/19 \$16,000 permit not mentioned in school records) The one-story gym/auditorium section (see second photo) features modest decoration primarily in the form of intricate herring-bone brick corbeling below a stone string course at the cornice on the front elevation and returning to include the first bay of the exposed side elevation. Pilasters divide the four top-hinged windows of the side elevation, while the front elevation with its three windows of paired 4-over-4 top-hinged windows is unrelieved. The section has a flat roof and ashlar limestone foundation. The 1894 Kindergarten section is attached to the side of the gym/auditorium and is two stories high. A small tower rises at the corner adjoining the gym/auditorium wing; it has a dentilled cornice and four tiny round-arched windows that form a miniature arcade are joined by a stone surround connected to a stone string course. The words "Irving Kindergarten" appear in stone below the arcading; a rectilinear window and undistinguished, apparently altered, entrance are below the name. The body of the kindergarten building features an ornately corbeled brick cornice of a different design than the gym/auditorium and represents some very fine craftsmanship. Kindergarten windows are variously divided and have evidently been replaced at times over the years; one 9-over-9 double-hung sash window remains at the lower left corner. Windows are rectilinear with the exception of two round-arched windows on the second story. Simple but finely crafted details of brickwork (recessed panels, arches, pilasters, etc.) distinguish this school. The roof of the kindergarten is hipped but truncated; the complex is almost right on the sidewalk, as were most of St. Louis' early schools (as differentiated from the later models, such as Ittner's, which are set back on spacious lawns).



5 IRVING SCHOOL

584



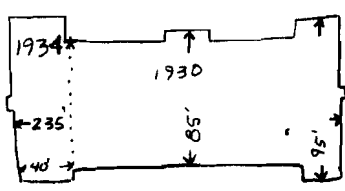
5 DRIVING KINDERGARTEN

John

MISSOURI OFFICE OF HISTORIC PRESERVATION

ARCHITECTURAL/HISTORIC INVENTORY SURVEY FORM

CB 4823

1. NO. <div style="text-align: center;">61</div>		4. PRESENT LOCAL NAME(S) OR DESIGNATION(S) <div style="text-align: right;">88SS0061</div> Gundlach School		1. NO.	
2. COUNTY City of St. Louis		5. OTHER NAME(S)			2. COUNTY
3. LOCATION OF NEGATIVES Landmarks Assn.					
6. SPECIFIC LEGAL LOCATION TOWNSHIP _____ RANGE _____ SECTION _____ IF CITY OR TOWN, STREET ADDRESS 2931 Arlington Avenue		16. THEMATIC CATEGORY		5. OTHER NAME(S)	
7. CITY OR TOWN IF RURAL, VICINITY St. Louis		17. DATE(S) OR PERIOD 1930; 1934 addition			6. TOWNSHIP
8. DESCRIPTION OF LOCATION <div style="text-align: center;">ARLINGTON AVENUE</div>  <div style="text-align: center;">SEMPLE AVENUE</div>		18. STYLE OR DESIGN Jacobethan			
9. COORDINATES UTM LAT _____ LONG _____		19. ARCHITECT OR ENGINEER George W. Sanger		SECTION	
10. SITE () BUILDING (X) STRUCTURE () OBJECT ()		20. CONTRACTOR OR BUILDER			
11. ON NATIONAL REGISTER? YES () NO (X)		21. ORIGINAL USE, IF APPARENT school			
12. IS IT ELIGIBLE? YES () NO ()		22. PRESENT USE elementary school (K - 5)			
13. PART OF ESTAB. HIST. DISTRICT? YES () NO (X)		23. OWNERSHIP PUBLIC (X) PRIVATE ()			
14. DISTRICT POTENTIAL? YES () NO ()		24. OWNER'S NAME AND ADDRESS IF KNOWN Board of Education of the City of St. Louis/915 Locust St. Louis MO 63101			
15. NAME OF ESTABLISHED DISTRICT		25. OPEN TO PUBLIC? YES (X) NO () limited			
		26. LOCAL CONTACT PERSON OR ORGANIZATION			
		27. OTHER SURVEYS IN WHICH INCLUDED			
		28. NO. OF STORIES 3			
		29. BASEMENT? YES () NO (X)			
		30. FOUNDATION MATERIAL stone			
		31. WALL CONSTRUCTION masonry			
		32. ROOF TYPE AND MATERIAL gabled slate			
		33. NO. OF BAYS FRONT / SIDE 4			
		34. WALL TREATMENT brown/red/dark brick mix			
		35. PLAN SHAPE modified H			
		36. CHANGES (EXPLAIN IN NO. 42) ADDITION (X) ALTERED () MOVED ()			
		37. CONDITION INTERIOR _____ EXTERIOR good			
		38. PRESERVATION UNDERWAY? YES () NO ()			
		39. ENDANGERED? BY WHAT? YES () NO (X)			
		40. VISIBLE FROM PUBLIC ROAD? YES (X) NO ()			
		41. DISTANCE FROM AND FRONTAGE ON ROAD			
42. FURTHER DESCRIPTION OF IMPORTANT FEATURES The school makes use of a rich mix of colors of brick for a tapestry effect similar to that achieved by Ittner, and additionally using diamond-patterned brickwork on the gabled center entrance bay. A one-story, flat-roofed entrance foyer features a quatrefoil-design stone balustrade to form a balcony. The recessed stone blunt arch of the entrance is flanked by two single stone-enframed windows; the corners of the entrance foyer are beveled and faced with stone. Second and third story windows behind the entrance feature stone surrounds embellished with tracery. Other windows are 6-over-9 (over)					
43. HISTORY AND SIGNIFICANCE The school was named for John H. Gundlach (1861-1926), St. Louis businessman. The school originally cost \$355,056; the addition was a PWA project costing \$48,000 and adding 4 or 6 rooms (see * in #42).					
44. DESCRIPTION OF ENVIRONMENT AND OUTBUILDINGS					
45. SOURCES OF INFORMATION St. Louis Board of Education Archives at Harris-Stowe State College, 3026 Laclede; St. Louis City Hall records					
46. PREPARED BY Cynthia H. Longwisch					
47. ORGANIZATION Landmarks Assn. of St. Louis					
48. DATE 6/88 49. REVISION DATE(S)					

RETURN THIS FORM WHEN COMPLETED TO:

OFFICE OF HISTORIC PRESERVATION


P.O. BOX 176

JEFFERSON CITY, MISSOURI 65102

IF ADDITIONAL SPACE IS NEEDED, ATTACH SEPARATE SHEET(S) TO THIS FORM

double-hung sash in groups of five. Overhanging eaves are highlighted by large wooden brackets. The lot upon which the school was built slopes steeply downhill to the right (as viewed from the front), giving a split-level effect when viewed from the north (right side). An original short iron fence encloses the property.

*(see drawing, over) While the Sanborn map from which this drawing is taken designates only the right-hand wing as a 1934 addition, there is a likelihood that both wings were added at that time. School records indicate only that 4 rooms were added; other hand-written files in the School Board Archives indicate that 6 were added.



61 GUNDLACH SCHOOL

MISSOURI OFFICE OF HISTORIC PRESERVATION
ARCHITECTURAL/HISTORIC INVENTORY SURVEY FORM CB 4857

1. NO. 53
2. COUNTY City of St. Louis
3. LOCATION OF NEGATIVES Landmarks Assn.
4. PRESENT LOCAL NAME(S) OR DESIGNATION(S) Wilkinson School/Foreign Language Experience
5. OTHER NAME(S) Wilkinson School
16. THEMATIC CATEGORY
17. DATE(S) OR PERIOD 1926
18. STYLE OR DESIGN Jacobethan
19. ARCHITECT OR ENGINEER Rockwell M. Milligan
20. CONTRACTOR OR BUILDER
21. ORIGINAL USE, IF APPARENT school
22. PRESENT USE magnet school (K - 8)
23. OWNERSHIP PUBLIC (X) PRIVATE ()
24. OWNER'S NAME AND ADDRESS IF KNOWN Board of Education of the City of St. Louis/915 Locust St. Louis, MO 63101
25. OPEN TO PUBLIC? YES (X) NO () limited
26. LOCAL CONTACT PERSON OR ORGANIZATION
27. OTHER SURVEYS IN WHICH INCLUDED
28. NO. OF STORIES 2 + attic
29. BASEMENT? YES (X) NO () raised
30. FOUNDATION MATERIAL stone
31. WALL CONSTRUCTION masonry
32. ROOF TYPE AND MATERIAL gabled slate
33. NO. OF BAYS FRONT 7 SIDE 2
34. WALL TREATMENT brown brick/dark headers
35. PLAN SHAPE modified H
36. CHANGES (EXPLAIN IN NO. 42) ADDITION () ALTERED () MOVED ()
37. CONDITION INTERIOR EXTERIOR good
38. PRESERVATION UNDERWAY? YES () NO ()
39. ENDANGERED? BY WHAT? YES () NO (X)
40. VISIBLE FROM PUBLIC ROAD? YES (X) NO ()
41. DISTANCE FROM AND FRONTAGE ON ROAD
42. FURTHER DESCRIPTION OF IMPORTANT FEATURES Three gables face forward on the primary elevation of this school, each one different from the other. The westernmost (right, as one faces the school) gable has a slight eave overhang, the center has a stone-coped curvilinear parapet, and the eastern gable is straightforward with stone coping. All three have a tiny, stone-hooded window in the center. Windows in the two outer wings are 6-over-9 double-hung sash quintets. The projection with the parapet features a stone ori...
43. HISTORY AND SIGNIFICANCE Named for Melville Wilkinson (1865-1925), merchant. Original cost: \$262,315.
44. DESCRIPTION OF ENVIRONMENT AND OUTBUILDINGS

45. SOURCES OF INFORMATION St. Louis Board of Education Archives at Harris-Stowe State College, 3026 Laclede; St. Louis City Hall records
46. PREPARED BY Cynthia H. Longwisch
47. ORGANIZATION Landmarks Assoc. of St. Louis Inc.
48. DATE 6/88
49. REVISION DATE(S)
RETURN THIS FORM WHEN COMPLETED TO: OFFICE OF HISTORIC PRESERVATION P.O. BOX 176 JEFFERSON CITY, MISSOURI 65102
IF ADDITIONAL SPACE IS NEEDED, ATTACH SEPARATE SHEET(S) TO THIS FORM

window at the second floor with an elongated round-arched entrance below it. This features a heavy stone hood molding; a small triangular pediment defines the actual door within the large arch. The same arch is repeated across a flat-roofed one-story-plus-raised-basement inset that connects the entrance bay to the western wing; four arches with casement windows appear at the first floor. Above them, a short brick wall bears a stone inset panel inscribed with the name of the school. Behind the wall, a quasi-half-timbering design appears at the eave on the second story; half-timbering is also used to face the double-windowed dormer on the side elevation. Small secondary entrances on the sides have shed roofs supported by huge wooden brackets. A short, original iron fence with stone posts encloses the property.



53 WILKINSON SCHOOL

9

MISSOURI OFFICE OF HISTORIC PRESERVATION
ARCHITECTURAL/HISTORIC INVENTORY SURVEY FORM

CB 1048

1. NO. 8
2. COUNTY City of St. Louis
3. LOCATION OF NEGATIVES Landmarks Assn.
4. PRESENT LOCAL NAME(S) OR DESIGNATION(S) Carver School
5. OTHER NAME(S) Wayman Crow School
6. SPECIFIC LEGAL LOCATION TOWNSHIP RANGE SECTION
7. CITY OR TOWN IF RURAL, VICINITY St. Louis
8. DESCRIPTION OF LOCATION BELL AVENUE
9. COORDINATES UTM
10. SITE () STRUCTURE ()
11. ON NATIONAL REGISTER? YES () NO (X)
12. IS IT ELIGIBLE? YES () NO (X)
13. PART OF ESTAB. HIST. DISTRICT? YES () NO (X)
14. DISTRICT POTENTIAL? YES () NO ()
15. NAME OF ESTABLISHED DISTRICT
16. THEMATIC CATEGORY
17. DATE(S) OR PERIOD 1880; 1889 addition
18. STYLE OR DESIGN Queen Anne
19. ARCHITECT OR ENGINEER
20. CONTRACTOR OR BUILDER
21. ORIGINAL USE, IF APPARENT school
22. PRESENT USE vacant
23. OWNERSHIP PUBLIC (X) PRIVATE ()
24. OWNER'S NAME AND ADDRESS IF KNOWN Board of Education of the City of St. Louis/915 Locust St. Louis, MO 63101
25. OPEN TO PUBLIC? YES () NO (X)
26. LOCAL CONTACT PERSON OR ORGANIZATION
27. OTHER SURVEYS IN WHICH INCLUDED
28. NO. OF STORIES 2
29. BASEMENT? YES (X) NO ()
30. FOUNDATION MATERIAL ashlar limestone
31. WALL CONSTRUCTION masonry
32. ROOF TYPE AND MATERIAL truncated hipped asphalt
33. NO. OF BAYS FRONT 13 SIDE 4
34. WALL TREATMENT red brick
35. PLAN SHAPE irregular
36. CHANGES (EXPLAIN IN NO. 42) ADDITION (X) ALTERED () MOVED ()
37. CONDITION INTERIOR EXTERIOR fairly good
38. PRESERVATION UNDERWAY? YES () NO (X)
39. ENDANGERED? BY WHAT? YES (X) NO () abandonment
40. VISIBLE FROM PUBLIC ROAD? YES (X) NO ()
41. DISTANCE FROM AND FRONTAGE ON ROAD
42. FURTHER DESCRIPTION OF IMPORTANT FEATURES A narrow, gabled pavilion marks the primary entrance to this school. A recessed entrance features an elliptical arch below a stone-coped gable engaged, stone-trimmed brick pillars provide support. A Gothic-arched window in the gable has been bricked in but is still visible in outline. Slanting brickwork is used in the peak of the gable of the pavilion and the peak over the doorway and as a string course on the first story of the main building. Elliptically-arched windows are arranged in threes, with the center window being larger than the others. Windows are double-hung sash, usually (over)
43. HISTORY AND SIGNIFICANCE Named for George Washington Carver (1864-1943), a slavery-born scientist. Cost of 1889 addition: \$19,000. School is one of 16 ordered closed by court order. The building is located across N. Channing from Vashon High School.
44. DESCRIPTION OF ENVIRONMENT AND OUTBUILDINGS
45. SOURCES OF INFORMATION Board of Education Archives, Harris-Stowe College; St. Louis City Hall records
46. PREPARED BY Cynthia H. Longwisch
47. ORGANIZATION Landmarks Assn. of St. Louis
48. DATE 6/88
49. REVISION DATE(S)

4-over-4, and have stone sills. Inset pressed-brick string courses appear at the second-story sills and near the tops of the second-story windows, as well as at intervals across the entrance bay. Brick corbeling adjoins a molded metal cornice for a bracketed effect. An 1889 addition appears to be that portion to the right of the recessed bay in the photo; it matches the design of the main part of the school very closely.



8 CARVER / WAYMAN CROW SCHOOL

400
14

MISSOURI OFFICE OF HISTORIC PRESERVATION

ARCHITECTURAL/HISTORIC INVENTORY SURVEY FORM

CB 6496

1. NO. 63		4. PRESENT LOCAL NAME(S) OR DESIGNATION(S) 88330063 Vashon High School (since 1963) (two photos)		1. NO.	
2. COUNTY City of St. Louis		5. OTHER NAME(S)			2. COUNTY
3. LOCATION OF NEGATIVES Landmarks Assn.		originally Herbert S. Hadley Technical High School			
6. SPECIFIC LEGAL LOCATION TOWNSHIP _____ RANGE _____ SECTION _____ IF CITY OR TOWN, STREET ADDRESS 3405 Bell Avenue		16. THEMATIC CATEGORY		5. OTHER NAME(S)	
7. CITY OR TOWN IF RURAL, VICINITY St. Louis		17. DATE(S) OR PERIOD 1931; 1953-54 addition			6. TOWNSHIP
8. DESCRIPTION OF LOCATION BELL AVENUE		18. STYLE OR DESIGN Eclectic/Functional			
9. COORDINATES UTM LAT _____ LONG _____		19. ARCHITECT OR ENGINEER George W. Sanger		SECTION	
10. SITE () STRUCTURE () BUILDING (X) OBJECT ()		20. CONTRACTOR OR BUILDER			RANGE
11. ON NATIONAL REGISTER? YES () NO (X)		21. ORIGINAL USE, IF APPARENT school (technical/manual high)			
12. IS IT ELIGIBLE? YES () NO ()		22. PRESENT USE high school		SECTION	
13. PART OF ESTAB. HIST. DISTRICT? YES () NO (X)		23. OWNERSHIP PUBLIC (X) PRIVATE ()			SECTION
14. DISTRICT POTENTIAL? YES () NO ()		24. OWNER'S NAME AND ADDRESS IF KNOWN Board of Education of the City of St. Louis/915 Locust St. Louis, MO 63101			
15. NAME OF ESTABLISHED DISTRICT		25. OPEN TO PUBLIC? YES (X) limited NO ()		SECTION	
42. FURTHER DESCRIPTION OF IMPORTANT FEATURES The design of this school, though not a PWA project, reflects the Depression era of its construction. Starkly functional, the five-story school is largely glass-walled with tripartite, top-hinged windows in groups of four, separated by brick pilasters rising the full height of the building. A stone string course connects the stone capitals of the pilasters at the cornice, and the groups of windows have stone sills. Deco-style brick panels relieve the pilasters at the fifth floor. The Bell Avenue entrance features a heavy elliptically-arched stone hood flanked by paneled columns (over)		26. LOCAL CONTACT PERSON OR ORGANIZATION			SECTION
43. HISTORY AND SIGNIFICANCE Originally the Herbert S. Hadley Technical High School, this school became Vashon in 1963, named for educators George B. and John B. Vashon. Sanger's plan for the school cost \$1,665,919, a high cost per pupil for the time. A 1953-54 addition to the side of the school (out of the photo on the far left; connecting portion and parts of each are visible in the second photo) echoes only the flat roof and pilastered bay divisions of the 1931 part. School Board records and Milligan's obituary indicate that he was involved in designing a school when he died in 1929, and some school records flatly credit him with the design. Sanger's name is on the cornerstone, however, and the design is much more akin to his standard work than to Milligan's.		27. OTHER SURVEYS IN WHICH INCLUDED			
44. DESCRIPTION OF ENVIRONMENT AND OUTBUILDINGS		28. NO. OF STORIES 5		SECTION	
45. SOURCES OF INFORMATION Board of Education Archives, Harris-Stowe College; St. Louis City Hall records		29. BASEMENT? YES (X) NO ()			SECTION
RETURN THIS FORM WHEN COMPLETED TO: OFFICE OF HISTORIC PRESERVATION P.O. BOX 176 JEFFERSON CITY, MISSOURI 65102 PH. 314-751-4096		30. FOUNDATION MATERIAL ashlar limestone			
IF ADDITIONAL SPACE IS NEEDED, ATTACH SEPARATE SHEET(S) TO THIS FORM		31. WALL CONSTRUCTION masonry		SECTION	
		32. ROOF TYPE AND MATERIAL flat			SECTION
		33. NO. OF BAYS FRONT 17 SIDE 13			
		34. WALL TREATMENT brown brick		SECTION	
		35. PLAN SHAPE see sketch			SECTION
		36. CHANGES (EXPLAIN IN NO. 42) ADDITION (X) ALTERED () MOVED ()			
		37. CONDITION INTERIOR _____ EXTERIOR good		SECTION	
		38. PRESERVATION UNDERWAY? YES () NO ()			SECTION
		39. ENDANGERED? BY WHAT? YES () NO (X)			
		40. VISIBLE FROM PUBLIC ROAD? YES (X) NO ()		SECTION	
		41. DISTANCE FROM AND FRONTAGE ON ROAD			SECTION
		46. PREPARED BY Cynthia H. Longwisch			
		47. ORGANIZATION Landmarks Assn. of St. Louis		SECTION	
		48. DATE 6/88 49. REVISION DATE(S)			SECTION

that are topped with stone spheres. On the sides and rear of the building, the concrete superstructure is visible and the building takes on the appearance of a warehouse (Photo #2). Connected by a two-story hallway to the old building, a 1953-54 addition of buff brick continues west on the Bell Avenue elevation (Photo #2). It is fairly typical of 1950s St. Louis school architecture: flat roof, buff brick, large unrelieved surfaces vs. large areas of glass brick windows. The pilaster theme of the older portion is repeated, perhaps intentionally. The recently closed Carver School is located across N. Channing to the east.



63 VASHON HIGH SCHOOL /
HADLEY TECHNICAL HIGH SCHOOL

900
13



63 VASHON HIGH SCHOOL

REAR ADDITION

000
15

MISSOURI OFFICE OF HISTORIC PRESERVATION

ARCHITECTURAL/HISTORIC INVENTORY SURVEY FORM CB 2869

1. NO. 41		4. PRESENT LOCAL NAME(S) OR DESIGNATION(S) Woodward School		1. NO.	
2. COUNTY City of St. Louis		5. OTHER NAME(S)			2. COUNTY
3. LOCATION OF NEGATIVES Landmarks Assn.					
6. SPECIFIC LEGAL LOCATION TOWNSHIP _____ RANGE _____ SECTION _____ IF CITY OR TOWN, STREET ADDRESS 725 Bellerive Boulevard		16. THEMATIC CATEGORY		2. COUNTY	
7. CITY OR TOWN IF RURAL, VICINITY St. Louis		17. DATE(S) OR PERIOD 1921			
8. DESCRIPTION OF LOCATION BELLERIVE BOULEVARD		18. STYLE OR DESIGN Jacobethan		4. PRESENT LOCAL NAME(S) OR DESIGNATION(S)	
9. COORDINATES UTM LAT _____ LONG _____		19. ARCHITECT OR ENGINEER Rockwell M. Milligan			
10. SITE () STRUCTURE () BUILDING (X) OBJECT ()		20. CONTRACTOR OR BUILDER		5. OTHER NAME(S)	
11. ON NATIONAL REGISTER? YES () NO (X)		21. ORIGINAL USE, IF APPARENT school			
12. IS IT ELIGIBLE? YES () NO ()		22. PRESENT USE elementary school (K - 5)		6. TOWNSHIP	
13. PART OF ESTAB. HIST. DISTRICT? YES () NO (X)		23. OWNERSHIP PUBLIC (X) PRIVATE ()			
14. DISTRICT POTENTIAL? YES () NO ()		24. OWNER'S NAME AND ADDRESS IF KNOWN Board of Education of the City of St. Louis/915 Locust St. Louis, MO 63101		RANGE	
15. NAME OF ESTABLISHED DISTRICT		25. OPEN TO PUBLIC? limited YES (X) NO ()			
42. FURTHER DESCRIPTION OF IMPORTANT FEATURES The center entrance bay and two wings of this school are all gabled with wood-bracketed eaves. A stone string course divides the two upper floors; stone sills, quoining on the entrance bay, entrance surround and window surrounds on the entrance bay are all employed. The entrance is a round arch flanked by square engaged columns with exaggerated Ionic capitals. Above the entrance, a bank of six casement windows feature elliptically-arched transoms. The other windows		26. LOCAL CONTACT PERSON OR ORGANIZATION		SECTION	
43. HISTORY AND SIGNIFICANCE Named for innovative St. Louis educator Calvin Milton Woodward (1837-1925). Original cost: \$339,815.		27. OTHER SURVEYS IN WHICH INCLUDED			
44. DESCRIPTION OF ENVIRONMENT AND OUTBUILDINGS		28. NO. OF STORIES 2 + attic		SECTION	
45. SOURCES OF INFORMATION St. Louis Board of Education Archives at Harris-Stowe State College, 3026 Laclede; St. Louis City Hall records		29. BASEMENT? YES (X) raised NO ()			
RETURN THIS FORM WHEN COMPLETED TO: OFFICE OF HISTORIC PRESERVATION P.O. BOX 176 JEFFERSON CITY, MISSOURI 65102		30. FOUNDATION MATERIAL ashlar limestone		SECTION	
IF ADDITIONAL SPACE IS NEEDED, ATTACH SEPARATE SHEET(S) TO THE FORM		31. WALL CONSTRUCTION masonry			
		32. ROOF TYPE AND MATERIAL gabled slate		SECTION	
		33. NO. OF BAYS FRONT 7 SIDE 3			
		34. WALL TREATMENT red brick w/dark headers		SECTION	
		35. PLAN SHAPE modified H			
		36. CHANGES (EXPLAIN IN NO. 42) ADDITION () ALTERED () MOVED ()		SECTION	
		37. CONDITION INTERIOR _____ EXTERIOR good			
		38. PRESERVATION UNDERWAY? YES () NO ()		SECTION	
		39. ENDANGERED? BY WHAT? YES () NO (X)			
		40. VISIBLE FROM PUBLIC ROAD? YES (X) NO ()		SECTION	
		41. DISTANCE FROM AND FRONTAGE ON ROAD			
		46. PREPARED BY Cynthia H. Longwisch		SECTION	
		47. ORGANIZATION Landmarks Assoc. of St. Louis Inc.			
		48. DATE 6/88 49. REVISION DATE(S)		SECTION	

are primarily in groups of five and are 6-over-9 double-hung sash with soldier arches. Two smaller secondary entrances appear between the main entrance and the wings; they are covered with large wooden overhangs featuring very large wooden brackets. The property is partially enclosed by an original short iron fence with brick gate posts.



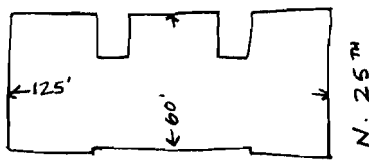
41 WOODWARD SCHOOL

5/6

MISSOURI OFFICE OF HISTORIC PRESERVATION

ARCHITECTURAL/HISTORIC INVENTORY SURVEY FORM

CB 1083

1. NO. 20		4. PRESENT LOCAL NAME(S) OR DESIGNATION(S) Howard School 88550021	
2. COUNTY City of St. Louis		5. OTHER NAME(S)	
3. LOCATION OF NEGATIVES Landmarks Assn.			
6. SPECIFIC LEGAL LOCATION TOWNSHIP _____ RANGE _____ SECTION _____ IF CITY OR TOWN, STREET ADDRESS 2333 Benton		16. THEMATIC CATEGORY	
7. CITY OR TOWN IF RURAL, VICINITY St. Louis		17. DATE(S) OR PERIOD 1894; 1902 & 1905 additions	
8. DESCRIPTION OF LOCATION BENTON 		18. STYLE OR DESIGN Transitional/Functional	
		19. ARCHITECT OR ENGINEER August H. Kirchner, W.B. Ittner	
		20. CONTRACTOR OR BUILDER	
		21. ORIGINAL USE, IF APPARENT school	
		22. PRESENT USE vacant	
		23. OWNERSHIP PUBLIC (X) PRIVATE ()	
		24. OWNER'S NAME AND ADDRESS IF KNOWN Board of Education of the City of St. Louis/915 Locust St. Louis, MO 63101	
9. COORDINATES UTM LAT _____ LONG _____		25. OPEN TO PUBLIC? YES () NO (X)	
10. SITE () STRUCTURE () BUILDING (X) OBJECT ()		26. LOCAL CONTACT PERSON OR ORGANIZATION	
11. ON NATIONAL REGISTER? YES () NO (X)		27. OTHER SURVEYS IN WHICH INCLUDED	
12. IS IT ELIGIBLE? YES () NO ()			
13. PART OF ESTAB. HIST. DISTRICT? YES () NO (X)			
14. DISTRICT POTENTIAL? YES () NO ()			
15. NAME OF ESTABLISHED DISTRICT		28. NO. OF STORIES 2	
		29. BASEMENT? YES (X) NO ()	
		30. FOUNDATION MATERIAL ashlar limestone	
		31. WALL CONSTRUCTION masonry	
		32. ROOF TYPE AND MATERIAL flat	
		33. NO. OF BAYS FRONT 13 SIDE 5	
		34. WALL TREATMENT red brick	
		35. PLAN SHAPE E	
		36. CHANGES (EXPLAIN IN NO. 42) ADDITION (X) ALTERED () MOVED ()	
		37. CONDITION INTERIOR _____ EXTERIOR fairly good	
		38. PRESERVATION UNDERWAY? YES () NO (X)	
		39. ENDANGERED? BY WHAT? YES (X) NO () abandonment	
		40. VISIBLE FROM PUBLIC ROAD? YES (X) NO ()	
		41. DISTANCE FROM AND FRONTAGE ON ROAD	

42. FURTHER DESCRIPTION OF IMPORTANT FEATURES This school is unlike Kirchner's other schools (see Benton, Charless, et al) in scale, design and ornament, possibly due to the fact that its construction coincided with the Depression of 1893. Little more than a centered brick and terra cotta pediment distinguish the building from the surrounding residences of the same era. A corbeled brick cornice beneath a stone string course provide the building's only other ornamentation. Segmentally-arched 6-over-6 double-hung sash with stone sills are boarded up at the first story and basement but open above. The school is sustaining (over)

43. HISTORY AND SIGNIFICANCE School was named for C. H. Howard (1846-1902). Building permits show two additions to the school: 7/31/02, alter and add to school for \$15,298; 7/13/05, addition to school, \$32,400.

44. DESCRIPTION OF ENVIRONMENT AND OUTBUILDINGS

45. SOURCES OF INFORMATION Board of Education Archives, Harris-Stowe College; St. Louis City Hall records

46. PREPARED BY
Cynthia H. Longwisch

47. ORGANIZATION
Landmarks Assn. of St. Louis

48. DATE 6/88 49. REVISION DATE(S)

RETURN THIS FORM WHEN COMPLETED TO: OFFICE OF HISTORIC PRESERVATION
P.O. BOX 176
JEFFERSON CITY, MISSOURI 65102
PH. 314-751-4096

IF ADDITIONAL SPACE IS NEEDED, ATTACH SEPARATE SHEET(S) TO THIS FORM

damage rapidly as a result of the open upper windows, as birds and vermin and weather all do their part to damage the building. A short iron fence with iron posts still encloses the property. Unlike Ittner's buildings to immediately follow, the school is located almost directly on the sidewalk, with a paved playground behind the building.



2/2

20 HOWARD SCHOOL

400
—
9

MISSOURI OFFICE OF HISTORIC PRESERVATION

ARCHITECTURAL/HISTORIC INVENTORY SURVEY FORM

CB 4530

1. NO. <div style="text-align: center;">28</div>		4. PRESENT LOCAL NAME(S) OR DESIGNATION(S) Arlington School 88550028		1. NO. <div style="text-align: center;">28</div>	
2. COUNTY City of St. Louis		5. OTHER NAME(S)			2. COUNTY
3. LOCATION OF NEGATIVES Landmarks Assn.					
6. SPECIFIC LEGAL LOCATION TOWNSHIP _____ RANGE _____ SECTION _____ IF CITY OR TOWN, STREET ADDRESS 1617 Burd Avenue		16. THEMATIC CATEGORY		5. OTHER NAME(S)	
7. CITY OR TOWN IF RURAL, VICINITY St. Louis		17. DATE(S) OR PERIOD 1899; 1925 alteration			6. TOWNSHIP
8. DESCRIPTION OF LOCATION <div style="display: flex; align-items: center;"> <div style="writing-mode: vertical-rl; transform: rotate(180deg); font-size: small; margin-right: 5px;">COTE BRILLIANT AVE</div> <div style="text-align: center;"> </div> </div>		18. STYLE OR DESIGN Classical Revival			
9. COORDINATES UTM LAT _____ LONG _____		19. ARCHITECT OR ENGINEER Charles K. Ramsey		SECTION	
10. SITE () STRUCTURE () BUILDING (X) OBJECT ()		20. CONTRACTOR OR BUILDER			
11. ON NATIONAL REGISTER? YES () NO (X)		21. ORIGINAL USE, IF APPARENT school			
12. IS IT ELIGIBLE? YES () NO ()		22. PRESENT USE school (scheduled to be closed)			
13. PART OF ESTAB. HIST. DISTRICT? YES () NO (X)		23. OWNERSHIP PUBLIC (X) PRIVATE ()			
14. DISTRICT POTENTIAL? YES () NO ()		24. OWNER'S NAME AND ADDRESS IF KNOWN Board of Education of the City of St. Louis/915 Locust St. Louis MO 63101			
15. NAME OF ESTABLISHED DISTRICT		25. OPEN TO PUBLIC? YES (X) NO () limited			
		26. LOCAL CONTACT PERSON OR ORGANIZATION			
		27. OTHER SURVEYS IN WHICH INCLUDED			
		28. NO. OF STORIES 3			
		29. BASEMENT? YES (X) NO ()			
		30. FOUNDATION MATERIAL ashlar limestone			
		31. WALL CONSTRUCTION masonry			
		32. ROOF TYPE AND MATERIAL hipped asphalt			
		33. NO. OF BAYS FRONT 15 SIDE 9			
		34. WALL TREATMENT red brick			
		35. PLAN SHAPE H + wing			
		36. CHANGES (EXPLAIN IN NO. 42) ADDITION (X) ALTERED () MOVED ()			
		37. CONDITION INTERIOR _____ EXTERIOR good			
		38. PRESERVATION UNDERWAY? YES () NO ()			
		39. ENDANGERED? BY WHAT? YES (X) NO ()			
		40. VISIBLE FROM PUBLIC ROAD? YES (X) NO ()			
		41. DISTANCE FROM AND FRONTAGE ON ROAD			
42. FURTHER DESCRIPTION OF IMPORTANT FEATURES This school is of very simple design with a minimum of fussy detailing. Two forward-facing wings flank the school, each with a narrow row of windows at the attic story. Many of the transomed windows that are now 2-over-2 double-hung sash or 1-over-1 were possibly 6-over-6 of the style still in the first floor. Windows have stone sills and no arches of any kind. The gabled center block features a segmented half-round window; entrances flank this center block and consist of large round pressed-brick arches. Brick corbeling appears between the third and attic stories, a red sandstone sill (over)					
43. HISTORY AND SIGNIFICANCE School records indicate that the name comes from Arlington, VA. Original cost: \$54,000; 1925 alterations: \$30,000. School is one of sixteen ordered to be closed in the next two years.					
44. DESCRIPTION OF ENVIRONMENT AND OUTBUILDINGS					
45. SOURCES OF INFORMATION St. Louis Board of Education Archives at Harris-Stowe State College, 3026 Laclede; St. Louis City Hall records					
46. PREPARED BY Cynthia H. Longwisch					
47. ORGANIZATION Landmarks Assn. of St. Louis					
48. DATE 6/88 49. REVISION DATE(S)					

RETURN THIS FORM WHEN COMPLETED TO:

OFFICE OF HISTORIC PRESERVATION
P.O. BOX 176
JEFFERSON CITY, MISSOURI 65102

IF ADDITIONAL SPACE IS NEEDED, ATTACH SEPARATE SHEET(S) TO THIS FORM

course enhances the second floor, and a very simple red terra cotta cornice graces the attic story. A stone string course tops the corbeling at the sill level of the attic. Pilasters flank the window in the gable. The whole is above grade and reached by a flight of stone steps. An original short iron fence defines the lawn. Building permits show an alteration in 1917 for \$1,053 and a major alteration in 1925; the wing that projects to the rear of the property is probably the 1925 alteration, although it is not so noted on the Sanborn maps.



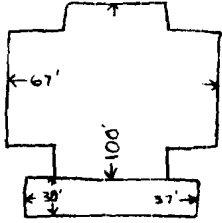
28 ARLINGTON SCHOOL

5/10/07

MISSOURI OFFICE OF HISTORIC PRESERVATION

ARCHITECTURAL/HISTORIC INVENTORY SURVEY FORM

CB 964

1. NO. 3		4. PRESENT LOCAL NAME(S) OR DESIGNATION(S) Carr Lane School 88550006		1. NO. C7
2. COUNTY City of St. Louis		5. OTHER NAME(S) Carr Lane Branch (after new Carr Lane opened 1958/59); Carr Lane (Colored) Vocational School		
3. LOCATION OF NEGATIVES Landmarks Assn.				
6. SPECIFIC LEGAL LOCATION TOWNSHIP _____ RANGE _____ SECTION _____ IF CITY OR TOWN, STREET ADDRESS 2308 Carr		16. THEMATIC CATEGORY 17. DATE(S) OR PERIOD 1870; 1900 addition		2. COUNTY
7. CITY OR TOWN IF RURAL, VICINITY St. Louis		18. STYLE OR DESIGN Classical Revival		
8. DESCRIPTION OF LOCATION CARR 		19. ARCHITECT OR ENGINEER		
9. COORDINATES LAT _____ LONG _____		20. CONTRACTOR OR BUILDER		4. PRESENT LOCAL NAME(S) OR DESIGNATION(S)
10. SITE () STRUCTURE () BUILDING (X) OBJECT ()		21. ORIGINAL USE, IF APPARENT school		
11. ON NATIONAL REGISTER? YES () NO (X)		22. PRESENT USE vacant		
12. IS IT ELIGIBLE? YES () NO ()		23. OWNERSHIP PUBLIC (X) PRIVATE ()		5. OTHER NAME(S)
13. PART OF ESTAB. HIST. DISTRICT? YES (X) NO ()		24. OWNER'S NAME AND ADDRESS IF KNOWN Board of Education of the City of St. Louis/915 Locust St. Louis, MO 63101		
14. DISTRICT POTENTIAL? YES () NO ()		25. OPEN TO PUBLIC? YES () NO (X)		
15. NAME OF ESTABLISHED DISTRICT		26. LOCAL CONTACT PERSON OR ORGANIZATION		6. TOWNSHIP
42. FURTHER DESCRIPTION OF IMPORTANT FEATURES Carr Lane School is one of the four earliest extant public school buildings in St. Louis. Nearly identical to Carondelet School (1871), Carr Lane features the round-arched first and second story windows common to the other early schools; although all the openings are boarded up, the compound brick arches still give wonderful definition to the building. First-story windows have stone sills and second-story windows have a stone sill course. Third-story windows are segmentally arched with stone sills, but the original size of the windows is visible in patched brickwork below; (over)		27. OTHER SURVEYS IN WHICH INCLUDED		
43. HISTORY AND SIGNIFICANCE Named after William Carr Lane, first mayor of St. Louis. This school is located in St. Louis' near North Side in an area of high demolition, not far from the demo site of the infamous Pruitt-Igoe housing project. The area is tentatively scheduled for redevelopment, and although school records note that the building is to be "sold for housing," it is likely that the building will be demolished in the course of time. Building permits show an Ittner alteration in 1900 for \$3,890, almost certainly the segment of the building that lies at a transverse angle to the school.		28. NO. OF STORIES 3		
44. DESCRIPTION OF ENVIRONMENT AND OUTBUILDINGS		29. BASEMENT? YES (X) NO ()		RANGE
45. SOURCES OF INFORMATION Board of Education Archives, Harris-Stowe College; St. Louis City Hall records		30. FOUNDATION MATERIAL stone		
RETURN THIS FORM WHEN COMPLETED TO: OFFICE OF HISTORIC PRESERVATION P.O. BOX 176 JEFFERSON CITY, MISSOURI 65102 PH. 314-751-4096		31. WALL CONSTRUCTION masonry		
46. PREPARED BY Cynthia H. Longwisch		32. ROOF TYPE AND MATERIAL truncated hipped asphalt		SECTION
47. ORGANIZATION Landmarks Assn. of St. Louis		33. NO. OF BAYS FRONT 5 SIDE 7		
48. DATE 6/88		34. WALL TREATMENT red brick		
49. REVISION DATE(S)		35. PLAN SHAPE modified cruciform		
		36. CHANGES NO. 42) 3rd fl. windows		
		37. CONDITION INTERIOR _____ EXTERIOR poor		
		38. PRESERVATION UNDERWAY? YES () NO (X)		
		39. ENDANGERED? YES (X) NO () BY WHAT? development of the area		
		40. VISIBLE FROM PUBLIC ROAD? YES (X) NO ()		
		41. DISTANCE FROM AND FRONTAGE ON ROAD		

perhaps the building originally had a limestone sill course at the third story similar to that of Carondelet. The projecting entrance pavilion is pedimented and modillions encircle the building at the cornice and embellish the pediment. The entrance is centered and is a larger round arch that blends with the windows; it features a transom bar of stone.

Parts of the cornice are missing and/or deteriorated, part of the pediment has for some reason been altered with wood and some of the boarding is missing, allowing the elements to enter; the building, however, does not appear to be beyond redemption at present. A chain link fence surrounds the property and the isolation of the area does not seem to lend itself well to the usual types of vandalism, so perhaps the building will still be rescued.



CARD LANE SCHOOL

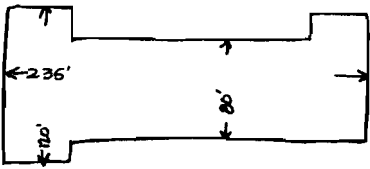
3 CARR LANE SCHOOL

400/9

MISSOURI OFFICE OF HISTORIC PRESERVATION

ARCHITECTURAL/HISTORIC INVENTORY SURVEY FORM

CB 5597

1. NO. 34		4. PRESENT LOCAL NAME(S) OR DESIGNATION(S) Dewey School		88550034	1. NO.
2. COUNTY City of St. Louis		5. OTHER NAME(S)		2. COUNTY	
3. LOCATION OF NEGATIVES Landmarks Assn.					
6. SPECIFIC LEGAL LOCATION TOWNSHIP _____ RANGE _____ SECTION _____ IF CITY OR TOWN, STREET ADDRESS 6746 Clayton Avenue		16. THEMATIC CATEGORY		4. PRESENT LOCAL NAME(S) OR DESIGNATION(S)	
7. CITY OR TOWN IF RURAL, VICINITY St. Louis		17. DATE(S) OR PERIOD 1917			
8. DESCRIPTION OF LOCATION CLAYTON AVE.  DOLAN PLACE		18. STYLE OR DESIGN Jacobethan		28. NO. OF STORIES 2	
		19. ARCHITECT OR ENGINEER Rockwell M. Milligan		29. BASEMENT? YES (X) NO ()	
9. COORDINATES UTM LAT _____ LONG _____		20. CONTRACTOR OR BUILDER		30. FOUNDATION MATERIAL brick	
10. SITE () STRUCTURE () BUILDING (X) OBJECT ()		21. ORIGINAL USE, IF APPARENT school		31. WALL CONSTRUCTION masonry	
11. ON NATIONAL REGISTER? YES () NO (X)		22. PRESENT USE middle school (6 - 8)		32. ROOF TYPE AND MATERIAL gabled red tile	
12. IS IT ELIGIBLE? YES () NO ()		23. OWNERSHIP PUBLIC (X) PRIVATE ()		33. NO. OF BAYS FRONT 8 SIDE 3	
13. PART OF ESTAB. HIST. DISTRICT? YES () NO (X)		24. OWNER'S NAME AND ADDRESS IF KNOWN Board of Education of the City of St. Louis/915 Locust St. Louis, MO 63101		34. WALL TREATMENT red brick + mixed	
14. DISTRICT POTENTIAL? YES () NO ()		25. OPEN TO PUBLIC? YES (X) NO () limited		35. PLAN SHAPE modified H	
15. NAME OF ESTABLISHED DISTRICT		26. LOCAL CONTACT PERSON OR ORGANIZATION		36. CHANGES (EXPLAIN IN NO. 42) ADDITION () ALTERED () MOVED ()	
16. HISTORY AND SIGNIFICANCE Named after Admiral George Dewey (1839-1917). Original cost: \$263,485.		27. OTHER SURVEYS IN WHICH INCLUDED		37. CONDITION INTERIOR _____ EXTERIOR good	
17. DESCRIPTION OF ENVIRONMENT AND OUTBUILDINGS		28. PHOTO MUST BE PROVIDED (over)		38. PRESERVATION UNDERWAY? YES () NO (X)	
18. SOURCES OF INFORMATION St. Louis Board of Education Archives at Harris-Stowe State College, 3026 Laclede; St. Louis City Hall records		29. PREPARED BY Cynthia H. Longwisch		39. ENDANGERED? BY WHAT? YES () NO (X)	
19. RETURN THIS FORM WHEN COMPLETED TO: OFFICE OF HISTORIC PRESERVATION P.O. BOX 176 JEFFERSON CITY, MISSOURI 65102 PH. 314-781-4096		30. ORGANIZATION Landmarks Assoc. of St. Louis Inc.		40. VISIBLE FROM PUBLIC ROAD? YES (X) NO ()	
20. IF ADDITIONAL SPACE IS NEEDED, ATTACH SEPARATE SHEET(S) TO THIS FORM		31. DATE 6/88		41. DISTANCE FROM AND FRONTAGE ON ROAD	
		32. REVISION DATE(S)			

1. NO.

2. COUNTY

4. PRESENT LOCAL NAME(S) OR DESIGNATION(S)

5. OTHER NAME(S)

6. TOWNSHIP

RANGE

SECTION

of which the outer two have smaller arches within, ornamented with elaborate designs evoking the Byzantine style. Above the entrances, arcading supported by barley-sugar Corinthian columns forms an enclosed balcony. The round arches are filled with stained glass panes and intricate terra cotta designs frame the whole. The school is slightly above grade and surrounded by a low brick retaining wall in combination with an iron fence.



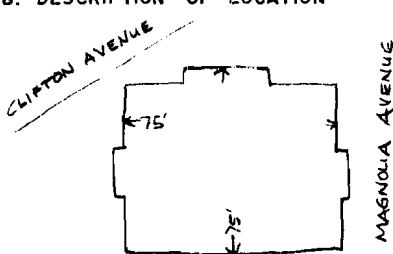
34 DEWEY SCHOOL

6

MISSOURI OFFICE OF HISTORIC PRESERVATION

ARCHITECTURAL/HISTORIC INVENTORY SURVEY FORM

CB 4800

1. NO. <u>27</u>		4. PRESENT LOCAL NAME(S) OR DESIGNATION(S) Crest Electrical Company (since 1957) <u>88550027</u>		1. NO. <u>27</u>
2. COUNTY City of St. Louis		5. OTHER NAME(S) originally Clifton Heights School; became Mason School in 1919 and Mason Branch School around 1930		
3. LOCATION OF NEGATIVES Landmarks Assn.				
6. SPECIFIC LEGAL LOCATION TOWNSHIP _____ RANGE _____ SECTION _____ IF CITY OR TOWN, STREET ADDRESS 2725 Clifton Avenue		16. THEMATIC CATEGORY		2. COUNTY
7. CITY OR TOWN IF RURAL, VICINITY St. Louis		17. DATE(S) OR PERIOD 1897		
8. DESCRIPTION OF LOCATION 		18. STYLE OR DESIGN altered; orig. Romanesque Reviv.		
		19. ARCHITECT OR ENGINEER August H. Kirchner		4. PRESENT LOCAL NAME(S) OR DESIGNATION(S)
		20. CONTRACTOR OR BUILDER		
		21. ORIGINAL USE, IF APPARENT school		
		22. PRESENT USE business		6. TOWNSHIP
		23. OWNERSHIP PUBLIC () PRIVATE (x)		
		24. OWNER'S NAME AND ADDRESS IF KNOWN Crest Electrical Co.		
9. COORDINATES UTM LAT _____ LONG _____		25. OPEN TO PUBLIC? limited YES (x) NO ()		RANGE
10. SITE () STRUCTURE () BUILDING (x) OBJECT ()		26. LOCAL CONTACT PERSON OR ORGANIZATION		
11. ON NATIONAL REGISTER? YES () NO (x)		27. OTHER SURVEYS IN WHICH INCLUDED		
12. IS IT ELIGIBLE? YES () NO ()		38. PRESERVATION UNDERWAY? YES () NO ()		SECTION
13. PART OF ESTAB. HIST. DISTRICT? YES () NO (x)		39. ENDANGERED? BY WHAT? YES () NO (x)		
14. DISTRICT POTENTIAL? YES () NO ()		40. VISIBLE FROM PUBLIC ROAD? YES (x) NO ()		
15. NAME OF ESTABLISHED DISTRICT		41. DISTANCE FROM AND FRONTAGE ON ROAD		
42. FURTHER DESCRIPTION OF IMPORTANT FEATURES This school differs from Kirchner's standard form (Charless, Benton, etc.); his use of buff brick to highlight arches and the usual sand-stone belt courses are missing from this school. The entrance was remodeled in the 1950s, after the school experienced a period of vacancy, making it difficult to tell exactly what the entrance bay originally looked like. It could have had the three round arches with Corinthian pillars, because close inspection reveals that the entire projecting block has been bricked over, not just treated to a narrow buff brick slab in the center. It is (over)				
43. HISTORY AND SIGNIFICANCE The school was originally the Clifton Heights School; it became Mason School in 1919 and Mason Branch School around 1930. The school became vacant during the 1950s and was purchased in 1957 by Crest Electrical Company, who remain the occupants. They added the buff brick entrance bay during the late 1950s and have considerably altered the interior.				
44. DESCRIPTION OF ENVIRONMENT AND OUTBUILDINGS				
45. SOURCES OF INFORMATION Board of Education Archives, Harris-Stowe College; St. Louis City Hall records				
46. PREPARED BY Cynthia H. Longwisch				
47. ORGANIZATION Landmarks Assn. of St. Louis				
48. DATE 6/88 49. REVISION DATE(S)				
RETURN THIS FORM WHEN COMPLETED TO: OFFICE OF HISTORIC PRESERVATION P.O. BOX 176 JEFFERSON CITY, MISSOURI 65102 PH. 314-751-4096				

IF ADDITIONAL SPACE IS NEEDED, ATTACH SEPARATE SHEET(S) TO THIS FORM

possible that this school was built to later receive an additional upper story or two, but the need failed to materialize. That the school was not needed, even during the elementary years of the baby boom generation, is shown by the fact that the Board of Education sold the building long in advance of overall decline in school-age population in the city. The flat-roofed building has rectilinear windows that have been modernized; a red terra cotta sill course, heavy terra cotta bracketed linear hoods and brick pilasters highlight them. Below the sill course, the brown brick is laid bossage-style for a rough effect, a technique often used by Kirchner. Basement windows have red brick jack arches. The building is located on a triangular plot that slopes downward in the rear, exposing much of the basement at the rear elevation. An ashlar limestone retaining wall at the sides extends to the rear of the property. Former openings, probably windows, on the sides of the projecting center bay have been bricked up.



27 CREST ELECTRICAL CO./MASON BRANCH SCHOOL

14

MISSOURI OFFICE OF HISTORIC PRESERVATION

ARCHITECTURAL/HISTORIC INVENTORY SURVEY FORM

CB 4489N

1. NO. 32		4. PRESENT LOCAL NAME(S) OR DESIGNATION(S) Cupples School 88550032		1. NO. 32	
2. COUNTY City of St. Louis		5. OTHER NAME(S)			2. COUNTY
3. LOCATION OF NEGATIVES Landmarks Assn.					
6. SPECIFIC LEGAL LOCATION TOWNSHIP _____ RANGE _____ SECTION _____ IF CITY OR TOWN, STREET ADDRESS 4908 Cote Brilliante Avenue		16. THEMATIC CATEGORY 17. DATE(S) OR PERIOD 1917		4. PRESENT LOCAL NAME(S) OR DESIGNATION(S)	
7. CITY OR TOWN IF RURAL, VICINITY St. Louis		18. STYLE OR DESIGN Jacobethan			
8. DESCRIPTION OF LOCATION COTE BRILLIANTE AVE. <div style="text-align: center;"> </div>		19. ARCHITECT OR ENGINEER Rockwell M. Milligan		5. OTHER NAME(S)	
		20. CONTRACTOR OR BUILDER			
9. COORDINATES UTM LAT _____ LONG _____		21. ORIGINAL USE, IF APPARENT school		6. TOWNSHIP	
10. SITE () BUILDING (X) STRUCTURE () OBJECT ()		22. PRESENT USE elementary school (K - 5)			
11. ON NATIONAL REGISTER? YES () NO (X)		23. OWNERSHIP PUBLIC (X) PRIVATE ()		RANGE	
12. IS IT ELIGIBLE? YES () NO ()		24. OWNER'S NAME AND ADDRESS IF KNOWN Board of Education of the City of St. Louis/915 Locust St. Louis, MO 63101			
13. PART OF ESTAB. HIST. DISTRICT? YES () NO (X)		25. OPEN TO PUBLIC? YES (X) NO () limited		SECTION	
14. DISTRICT POTENTIAL? YES () NO ()		26. LOCAL CONTACT PERSON OR ORGANIZATION			
15. NAME OF ESTABLISHED DISTRICT		27. OTHER SURVEYS IN WHICH INCLUDED			
42. FURTHER DESCRIPTION OF IMPORTANT FEATURES		Cupples School has forward-facing, flanking, gable-ended wings that have diamond-patterned brickwork at the attic. Its two entrances adjoin the wings and consist of recessed Gothic arches with stone hoods; a recessed balcony at the second floor surmounts each. 6-over-9 paned double-hung sash windows in two groups of six form the two center bays; most of the other windows are single casement types. All have soldier arches. Stone coping and finials trim the roofline and there is a stone (over			
43. HISTORY AND SIGNIFICANCE		The school was named for successful St. Louis merchant and philanthropist Samuel Cupples. The original cost was \$234,124.			
44. DESCRIPTION OF ENVIRONMENT AND OUTBUILDINGS					
45. SOURCES OF INFORMATION		46. PREPARED BY			
St. Louis Board of Education Archives at Harris-Stowe State College, 3026 Laclede; St. Louis City Hall records		Cynthia H. Longwisch			
RETURN THIS FORM WHEN COMPLETED TO: OFFICE OF HISTORIC PRESERVATION P.O. BOX 176 JEFFERSON CITY, MISSOURI 65102 PH 314-751-4096		47. ORGANIZATION Landmarks Assoc. of St. Louis Inc.			
IF ADDITIONAL SPACE IS NEEDED, ATTACH SEPARATE SHEET(S) TO THIS FORM		48. DATE 6/88 49. REVISION DATE(S)			

PHOTO
MUST
BE
PROVIDED

water table. Four clusters of diagonally-set stacks form the distinctive chimneys. Side elevations feature a half-timbered dormer, one per side. Short brick, stone-coped walls project from the wings to the sidewalk and run across the front of the building, forming a narrow piazza and enclosing the front lawn. An iron fence surrounds the property.



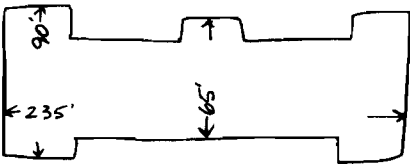
32 CUPPLES SCHOOL

10/2

MISSOURI OFFICE OF HISTORIC PRESERVATION


ARCHITECTURAL/HISTORIC INVENTORY SURVEY FORM

CB 5139

1. NO. 44		4. PRESENT LOCAL NAME(S) OR DESIGNATION(S) 88SS0044 Walbridge School		1. NO. 2. COUNTY 4. PRESENT LOCAL NAME(S) OR DESIGNATION(S) 5. OTHER NAME(S) 6. TOWNSHIP RANGE SECTION
2. COUNTY City of St. Louis		5. OTHER NAME(S)		
3. LOCATION OF NEGATIVES Landmarks Assn.				
6. SPECIFIC LEGAL LOCATION TOWNSHIP _____ RANGE _____ SECTION _____ IF CITY OR TOWN, STREET ADDRESS 5000 Davison Avenue		16. THEMATIC CATEGORY		2. COUNTY 4. PRESENT LOCAL NAME(S) OR DESIGNATION(S) 5. OTHER NAME(S) 6. TOWNSHIP RANGE SECTION
7. CITY OR TOWN IF RURAL, VICINITY St. Louis		17. DATE(S) OR PERIOD 1922; 1928 addition		
8. DESCRIPTION OF LOCATION DAVISON AVENUE  ALCOTT AVENUE		18. STYLE OR DESIGN Jacobethan		
9. COORDINATES UTM LAT _____ LONG _____		19. ARCHITECT OR ENGINEER Rockwell M. Milligan		
		20. CONTRACTOR OR BUILDER		
10. SITE () STRUCTURE () BUILDING (X) OBJECT ()		21. ORIGINAL USE, IF APPARENT school		
		22. PRESENT USE elementary school (K - 5)		
11. ON NATIONAL REGISTER? YES () NO (X) 12. IS IT ELIGIBLE? YES () NO () 13. PART OF ESTAB. HIST. DISTRICT? YES () NO (X) 14. DISTRICT POTENTIAL? YES () NO ()		23. OWNERSHIP PUBLIC (X) PRIVATE ()		
		24. OWNER'S NAME AND ADDRESS IF KNOWN Board of Education of the City of St. Louis/915 Locust St. Louis, MO 63101		
15. NAME OF ESTABLISHED DISTRICT		25. OPEN TO PUBLIC? YES (X) limited NO ()		
		26. LOCAL CONTACT PERSON OR ORGANIZATION		
42. FURTHER DESCRIPTION OF IMPORTANT FEATURES One of the few schools in this survey to use buff brick, Walbridge School is dominated by an imposing central entrance bay replete with fanciful stonework, particularly at the attic. The basket-arched entrance has a heavy and ornate surround with a crest reading, "1922." Engaged stone pillars flank the entrance; above, a bank of six casement windows rise above six transomed windows, with six semicircular windows above that. The roofline here is crowned by a (over)		PHOTO MUST BE PROVIDED		
43. HISTORY AND SIGNIFICANCE Named for businessman Cyrus P. Walbridge (1849-1921). Original cost: \$317,666; addition cost: \$60,039.				
44. DESCRIPTION OF ENVIRONMENT AND OUTBUILDINGS				5. OTHER NAME(S) 6. TOWNSHIP RANGE SECTION
45. SOURCES OF INFORMATION St. Louis Board of Education Archives at Harris-Stowe State College, 3026 Laclede; St. Louis City Hall records				
46. PREPARED BY Cynthia H. Longwisch				
47. ORGANIZATION Landmarks Assoc. of St. Louis Inc.				
48. DATE 6/88 49. REVISION DATE(S)				
RETURN THIS FORM WHEN COMPLETED TO: OFFICE OF HISTORIC PRESERVATION P.O. BOX 176 JEFFERSON CITY, MISSOURI 65102 PH 314-751-4096				

IF ADDITIONAL SPACE IS NEEDED, ATTACH SEPARATE SHEET(S) TO THIS FORM

curvilinear stone parapet ornamented with finials. Beneath the stone cornice of the entrance bay, vertical stone fillets form rectangular "openings" with a stone string course at their bottom terminus; this arrangement returns to run the length of the sides of the bay. Another stone string course encircles the building at the sill line of the third story, and another functions as the water table. Windows are in groups of five and are 6-over-9 double-hung sash types with stone sills. The overhanging eaves have wooden brackets. Four small dormers rise at the roofline of the primary elevation. Secondary entrance doors on the main elevation are covered with tiled roofs supported by very large wooden brackets. A short original iron fence defines the property and features stone-capped brick posts at intervals. An undetectable 1928 addition (probably the wings) added six rooms to the original nineteen; Sanborn maps fail to record where the division lies between old and new.




44 WILBRIDGE SCHOOL

500/20

MISSOURI OFFICE OF HISTORIC PRESERVATION

ARCHITECTURAL/HISTORIC INVENTORY SURVEY FORM

CB 3754

1. NO. 60		4. PRESENT LOCAL NAME(S) OR DESIGNATION(S) 88550060 Cole School		1. NO.
2. COUNTY City of St. Louis		5. OTHER NAME(S)		2. COUNTY
3. LOCATION OF NEGATIVES Landmarks Assn.				4. PRESENT LOCAL NAME(S) OR DESIGNATION(S)
6. SPECIFIC LEGAL LOCATION TOWNSHIP _____ RANGE _____ SECTION _____ IF CITY OR TOWN, STREET ADDRESS 3935 Enright		16. THEMATIC CATEGORY		2. COUNTY
		17. DATE(S) OR PERIOD 1930		4. PRESENT LOCAL NAME(S) OR DESIGNATION(S)
7. CITY OR TOWN IF RURAL, VICINITY St. Louis		18. STYLE OR DESIGN Art Deco		2. COUNTY
8. DESCRIPTION OF LOCATION ENRIGHT 		19. ARCHITECT OR ENGINEER George W. Sanger		2. COUNTY
		20. CONTRACTOR OR BUILDER		4. PRESENT LOCAL NAME(S) OR DESIGNATION(S)
9. COORDINATES UTM LAT _____ LONG _____		21. ORIGINAL USE, IF APPARENT school (colored)		2. COUNTY
10. SITE () STRUCTURE () BUILDING (X) OBJECT ()		22. PRESENT USE elementary school (K - 5)		4. PRESENT LOCAL NAME(S) OR DESIGNATION(S)
11. ON NATIONAL REGISTER? YES () NO (X)		23. OWNERSHIP PUBLIC (X) PRIVATE ()		2. COUNTY
12. IS IT ELIGIBLE? YES () NO ()		24. OWNER'S NAME AND ADDRESS IF KNOWN Board of Education of the City of St. Louis/915 Locust St. Louis MO 63101		4. PRESENT LOCAL NAME(S) OR DESIGNATION(S)
13. PART OF ESTAB. HIST. DISTRICT? YES () NO (X)		25. OPEN TO PUBLIC? YES (X) NO () limited		2. COUNTY
14. DISTRICT POTENTIAL? YES () NO ()		26. LOCAL CONTACT PERSON OR ORGANIZATION		4. PRESENT LOCAL NAME(S) OR DESIGNATION(S)
15. NAME OF ESTABLISHED DISTRICT		27. OTHER SURVEYS IN WHICH INCLUDED		2. COUNTY
42. FURTHER DESCRIPTION OF IMPORTANT FEATURES Vertical emphasis was placed on what is a very simple building by the use of stepped brick pilasters topped by stepped stone caps ornamented with a stylized floral design. These separate the window bays and appear at the corners of the "tower" of the center entrance bay. This bay, which is projecting, features a large stone entrance surround with a large round arch with grooved intrados. Vertical grooving of the stone flanks the arch for a pillar effect; stylized flowers at the tops are similar in design to that at the roofline. A modified running chevron design visually connects the (over		28. NO. OF STORIES 3		2. COUNTY
		29. BASEMENT? YES (X) NO () raised		4. PRESENT LOCAL NAME(S) OR DESIGNATION(S)
		30. FOUNDATION MATERIAL stone		2. COUNTY
		31. WALL CONSTRUCTION masonry		4. PRESENT LOCAL NAME(S) OR DESIGNATION(S)
		32. ROOF TYPE AND MATERIAL flat		2. COUNTY
		33. NO. OF BAYS FRONT 5 SIDE 3		4. PRESENT LOCAL NAME(S) OR DESIGNATION(S)
		34. WALL TREATMENT buff-brown brick		2. COUNTY
		35. PLAN SHAPE rectangular		4. PRESENT LOCAL NAME(S) OR DESIGNATION(S)
		36. CHANGES (EXPLAIN IN NO. 42) ADDITION () ALTERED () MOVED ()		2. COUNTY
		37. CONDITION INTERIOR _____ EXTERIOR good		4. PRESENT LOCAL NAME(S) OR DESIGNATION(S)
		38. PRESERVATION UNDERWAY? YES () NO ()		2. COUNTY
		39. ENDANGERED? BY WHAT? YES () NO (X)		4. PRESENT LOCAL NAME(S) OR DESIGNATION(S)
		40. VISIBLE FROM PUBLIC ROAD? YES (X) NO ()		2. COUNTY
		41. DISTANCE FROM AND FRONTAGE ON ROAD		4. PRESENT LOCAL NAME(S) OR DESIGNATION(S)
43. HISTORY AND SIGNIFICANCE Named after Richard H. Cole (1855-1927), St. Louis Public School principal for 50 years. Original cost: \$337,167. Segregated before 1955.				2. COUNTY
44. DESCRIPTION OF ENVIRONMENT AND OUTBUILDINGS				4. PRESENT LOCAL NAME(S) OR DESIGNATION(S)
45. SOURCES OF INFORMATION St. Louis Board of Education Archives at Harris Stowe State College, 3026 Laclede; St. Louis City Hall records		46. PREPARED BY Cynthia H. Longwisch		2. COUNTY
RETURN THIS FORM WHEN COMPLETED TO: OFFICE OF HISTORIC PRESERVATION P.O. BOX 176 JEFFERSON CITY, MISSOURI 65102 PH 314-751-4096		47. ORGANIZATION Landmarks Assn. of St. Louis		4. PRESENT LOCAL NAME(S) OR DESIGNATION(S)
		48. DATE 6/88 49. REVISION DATE(S)		2. COUNTY

IF ADDITIONAL SPACE IS NEEDED, ATTACH SEPARATE SHEET(S) TO THIS FORM

two sides of the surround. A multipaned light above the entrance door illuminates the entrance hallway. Windows are 12-over-16 or 6-over-9 double-hung sash; it is not clear whether they were all originally 12-over-16 or if only the first floor used these. Windows on the primary elevation flanking the entrance are in groups of five above the basement floor, which features regularly-spaced individual windows of which many are blocked up. Basement windows have quoined stone surrounds. Windows have no arches and stone sills; a stone lintel course appears at the third floor. A wide band of stone encircles the building between the basement lintels and first-floor sills. Stone coping rims the building. A short iron fence, mounted in part on a stone retaining wall, defines the property. A pair of lanternlike electric lights flanks the doorway.



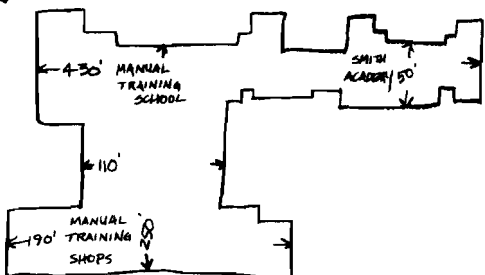
60 COLE SCHOOL

2007

MISSOURI OFFICE OF HISTORIC PRESERVATION

ARCHITECTURAL/HISTORIC INVENTORY SURVEY FORM

CB 5485

1. NO. 30		4. PRESENT LOCAL NAME(S) OR DESIGNATION(S) 88550030		1. NO. 30
2. COUNTY City of St. Louis		Classical Junior Academy/Enright		
3. LOCATION OF NEGATIVES Landmarks Assn.		5. OTHER NAME(S) & Manual Training School originally Smith Academy; Blewett Junior High, 1917-1925; Blewett Intermediate, 1925-33; Blewett High, 1933-48; Harris Teacher's College 1948-63; Enright Middle School, 1963-?		
6. SPECIFIC LEGAL LOCATION TOWNSHIP _____ RANGE _____ SECTION _____ IF CITY OR TOWN, STREET ADDRESS 5351 Enright		16. THEMATIC CATEGORY		4. PRESENT LOCAL NAME(S) OR DESIGNATION(S)
7. CITY OR TOWN IF RURAL, VICINITY St. Louis		17. DATE(S) OR PERIOD 1905		
8. DESCRIPTION OF LOCATION 		18. STYLE OR DESIGN Eclectic		
9. COORDINATES UTM LAT _____ LONG _____		19. ARCHITECT OR ENGINEER Mauran, Russell & Garden		5. OTHER NAME(S)
		20. CONTRACTOR OR BUILDER James Bright		
		21. ORIGINAL USE, IF APPARENT school		
10. SITE () BUILDING (X) STRUCTURE () OBJECT ()		22. PRESENT USE magnet middle school (2 - 8)		6. TOWNSHIP
11. ON NATIONAL REGISTER? YES () NO (X)		23. OWNERSHIP PUBLIC (X) PRIVATE ()		
12. IS IT ELIGIBLE? YES () NO ()		24. OWNER'S NAME AND ADDRESS IF KNOWN Board of Education of the City of St. Louis/915 Locust St. Louis, MO 63101		
13. PART OF ESTAB. HIST. DISTRICT? YES (X) NO ()		25. OPEN TO PUBLIC? YES (X) NO () limited		7. RANGE
14. DISTRICT POTENTIAL? YES () NO ()		26. LOCAL CONTACT PERSON OR ORGANIZATION		
15. NAME OF ESTABLISHED DISTRICT Visitation Park Local Historic District (awaiting certification)		27. OTHER SURVEYS IN WHICH INCLUDED		
42. FURTHER DESCRIPTION OF IMPORTANT FEATURES This school combines elements of several styles, including Georgian and Romanesque Revivals and English School style. The Manual Training and Academy were two separate buildings with identical facades (despite the inadequate sketch above), originally connected by tunnel and later by an aboveground, three-story brick passageway. Each building features a pilastered block flanked by forward-projecting parapeted gables that feature round windows at the attic. Blind round arches top the third-story windows of 6-over-6 double-hung sash, grouped in triads; a corbeled brick sill course separates (over)				
43. HISTORY AND SIGNIFICANCE Originally built by Washington University, the school was a private academy and manual training school for boys. Estimated cost of the school (both academy and manual training sections): \$275,000. The school was sold to the St. Louis Board of Education in 1917; it was used as a junior high or high school through 1948 (named for Ben Blewett, an Assistant Superintendent/Superintendent of the St. Louis Public Schools). The building was then used for the Harris Teacher's College (white counterpart of Stowe Teacher's College) until 1963. The school has since been a middle school and a middle "magnet" school, named for its location.				
44. DESCRIPTION OF ENVIRONMENT AND OUTBUILDINGS				
45. SOURCES OF INFORMATION St. Louis Board of Education Archives at Harris Stowe College; St. Louis City Hall records; Visitation Park district certification by Carolyn Toft, 1987.			46. PREPARED BY Cynthia H. Longwisch	
RETURN THIS FORM WHEN COMPLETED TO: OFFICE OF HISTORIC PRESERVATION P.O. BOX 176 JEFFERSON CITY, MISSOURI 65102 PH. 314-751-4096			47. ORGANIZATION Landmarks Assn. of St. Louis	
IF ADDITIONAL SPACE IS NEEDED, ATTACH SEPARATE SHEET(S) TO THIS FORM			48. DATE 6/88 49. REVISION DATE(S)	

them from the windows below. Second-floor windows feature pressed-brick hoods and are also 6-over-6 double-hung sash, but, like those of the floor below, are in pairs. Most of the first-floor windows of the primary elevation of the Manual Training section are bricked up; these also have a corbeled brick sill course. Basement windows, also 6-over-6, are paired; the limestone water table acts as their sill course. Entrances are located immediately adjacent to the wings in slightly recessed bays and feature heavy compound round-arched hoods. A terra cotta cornice and terra cotta medallions at the third story further embellish the building.



30 CLASSICAL JR. ACADEMY / ENRIGHT / BLEWETT SCHOOL

2

MISSOURI OFFICE OF HISTORIC PRESERVATION
ARCHITECTURAL/HISTORIC INVENTORY SURVEY FORM CB 3769

1. NO. 17
2. COUNTY City of St. Louis
3. LOCATION OF NEGATIVES Landmarks Assn.
4. PRESENT LOCAL NAME(S) OR DESIGNATION(S) Montessori/Euclid School 88550318
5. OTHER NAME(S) originally Washington School
6. SPECIFIC LEGAL LOCATION TOWNSHIP RANGE SECTION IF CITY OR TOWN, STREET ADDRESS 1131 North Euclid
7. CITY OR TOWN IF RURAL, VICINITY St. Louis
8. DESCRIPTION OF LOCATION NORTH EUCLID (Sketch of building footprint with dimensions 80', 105', 120')
9. COORDINATES UTM LAT LONG
10. SITE () BUILDING (X) STRUCTURE () OBJECT ()
11. ON NATIONAL REGISTER? YES () NO (X)
12. IS IT ELIGIBLE? YES () NO ()
13. PART OF ESTAB. HIST. DISTRICT? YES () NO (X)
14. DISTRICT POTENTIAL? YES () NO ()
15. NAME OF ESTABLISHED DISTRICT
16. THEMATIC CATEGORY
17. DATE(S) OR PERIOD 1893; 1902 addition & 1911 add.
18. STYLE OR DESIGN Romanesque Revival
19. ARCHITECT OR ENGINEER August H. Kirchner, W. B. Ittner
20. CONTRACTOR OR BUILDER
21. ORIGINAL USE, IF APPARENT school
22. PRESENT USE elementary magnet school (1 - 5)
23. OWNERSHIP PUBLIC (X) PRIVATE ()
24. OWNER'S NAME AND ADDRESS IF KNOWN Board of Education of the City of St. Louis/915 Locust St. Louis MO 63101
25. OPEN TO PUBLIC? YES (X) NO () limited
26. LOCAL CONTACT PERSON OR ORGANIZATION
27. OTHER SURVEYS IN WHICH INCLUDED
28. NO. OF STORIES 3 + attic
29. BASEMENT? YES (X) NO ()
30. FOUNDATION MATERIAL brick
31. WALL CONSTRUCTION masonry
32. ROOF TYPE AND MATERIAL gabled & hipped slate
33. NO. OF BAYS FRONT 5 SIDE 5
34. WALL TREATMENT red & buff brick
35. PLAN SHAPE irregular
36. CHANGES (EXPLAIN IN NO. 42) ADDITION (X) ALTERED () MOVED ()
37. CONDITION INTERIOR EXTERIOR Weathered/faded
38. PRESERVATION UNDERWAY? YES () NO ()
39. ENDANGERED? BY WHAT? YES (X) NO () see #42
40. VISIBLE FROM PUBLIC ROAD? YES (X) NO ()
41. DISTANCE FROM AND FRONTAGE ON ROAD
42. FURTHER DESCRIPTION OF IMPORTANT FEATURES August H. Kirchner's schools all bear some resemblance to one another (see Grant, Benton, Charless, Froebel, Harrison), particularly in the use of round-arched entrances. Kirchner made extensive use of red sandstone and buff brick to trim his red brick schools. This school has a projecting, gabled entrance marked by triple round arches of buff brick with pressed-brick molding and center keystone. Short Corinthian sandstone pillars support the arches, the center arch of which is the largest. Transomed window (6-over-6 or 1-over-1) have buff brick surrounds. Red sandstone courses circle the (over)
43. HISTORY AND SIGNIFICANCE Originally named for first U.S. President George Washington; called Euclid after its location beginning in 1964. Cost \$22,000; 1902 addition by Ittner cost \$26,990; 1911 addition cost \$44,000 (source: building permits; school listings fail to mention the 1911 addition).
44. DESCRIPTION OF ENVIRONMENT AND OUTBUILDINGS
45. SOURCES OF INFORMATION St. Louis Board of Education Archives at Harris-Stowe State College, 3026 Laclede; St. Louis City Hall records
46. PREPARED BY Cynthia H. Longwisch
47. ORGANIZATION Landmarks Assn. of St. Louis
48. DATE 6/88
49. REVISION DATE(S)
RETURN THIS FORM WHEN COMPLETED TO: OFFICE OF HISTORIC PRESERVATION P.O. BOX 176 JEFFERSON CITY, MISSOURI 65102
F ADDITIONAL SPACE IS NEEDED, ATTACH

building at sills and lintels. Brick tourelles embellish the corners of the entrance block; they are capped and banded with sandstone. Here, as well as elsewhere on this school, the sandstone is beginning to spall rather badly. While the building is otherwise fairly well maintained, this deterioration could eventually cause severe damage to the building. The cornice is of corbeled brick. Chimneys feature inset fillets. The addition(s) to the building are in the rear and include a one-story multi-sided "drum" possibly used for a kindergarten. The building is fronted by a short iron fence with stone-coped brick posts.

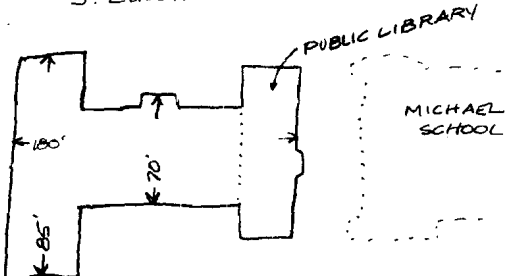


17 MONTESSORI/EUCLID/WASHINGTON SCHOOL

607
19

MISSOURI OFFICE OF HISTORIC PRESERVATION

ARCHITECTURAL/HISTORIC INVENTORY SURVEY FORM CB 3890

1. NO. 40		4. PRESENT LOCAL NAME(S) OR DESIGNATION(S) 88550040 Stix School/Investigative Learning Center		1. NO.	
2. COUNTY City of St. Louis		5. OTHER NAME(S)			2. COUNTY
3. LOCATION OF NEGATIVES Landmarks Assn.					
6. SPECIFIC LEGAL LOCATION TOWNSHIP _____ RANGE _____ SECTION _____ IF CITY OR TOWN, STREET ADDRESS 226 South Euclid Avenue		16. THEMATIC CATEGORY		4. PRESENT LOCAL NAME(S) OR DESIGNATION(S)	
7. CITY OR TOWN IF RURAL, VICINITY St. Louis		17. DATE(S) OR PERIOD 1920			
8. DESCRIPTION OF LOCATION S. EUCLID		18. STYLE OR DESIGN Classical Revival		5. OTHER NAME(S)	
		19. ARCHITECT OR ENGINEER Rockwell M. Milligan			
9. COORDINATES UTM LAT _____ LONG _____		20. CONTRACTOR OR BUILDER		6. TOWNSHIP	
10. SITE () BUILDING (X) STRUCTURE () OBJECT ()		21. ORIGINAL USE, IF APPARENT school			
11. ON NATIONAL REGISTER? YES () NO (X)		22. PRESENT USE elementary magnet school (K - 5)		7. RANGE	
12. IS IT ELIGIBLE? YES () NO ()		23. OWNERSHIP PUBLIC (X) PRIVATE ()			
13. PART OF ESTAB. HIST. DISTRICT? YES () NO (X)		24. OWNER'S NAME AND ADDRESS IF KNOWN Board of Education of the City of St. Louis/915 Locust St. Louis, MO 63101		8. SECTION	
14. DISTRICT POTENTIAL? YES () NO ()		25. OPEN TO PUBLIC? YES (X) NO () limited			
15. NAME OF ESTABLISHED DISTRICT		26. LOCAL CONTACT PERSON OR ORGANIZATION		9. RANGE	
		27. OTHER SURVEYS IN WHICH INCLUDED			
42. FURTHER DESCRIPTION OF IMPORTANT FEATURES This school is dominated by an imposing projecting entrance bay flanked by paired fluted Doric stone pillars that rise two stories to support a pediment at the attic story. Stone is used extensively; the water table, cornice, coping, modillions, door surround, window sills and random trim are all of stone. Windows most often are seen in groups of five and are largely 6-over-9 double-hung sash; base ment windows are single with rectilinear panes and the five windows		40. VISIBLE FROM PUBLIC ROAD? YES (X) NO ()		10. SECTION	
43. HISTORY AND SIGNIFICANCE Named for successful St. Louis merchant William Stix (1838-1914). Original cost: \$442,889. The Stix Branch Public Library is located in a wing of this building.		41. DISTANCE FROM AND FRONTAGE ON ROAD			
44. DESCRIPTION OF ENVIRONMENT AND OUTBUILDINGS		46. PREPARED BY Cynthia H. Longwisch		11. SECTION	
45. SOURCES OF INFORMATION St. Louis Board of Education Archives at arris-Stowe State College, 3026 Laclede; St. Louis City Hall records		47. ORGANIZATION Landmarks Assoc. of St. Louis Inc			
RETURN THIS FORM WHEN COMPLETED TO: OFFICE OF HISTORIC PRESERVATION P.O. BOX 176 JEFFERSON CITY, MISSOURI 65102		48. DATE 6/00			
5. ADDITIONAL SPACE IS NEEDED ATTACH		49. REVISION DATE(S)			

above the entrance are composed of tiny stained-glass panes. The raised basement is emphasized by the use of rustication and exaggerated segmental arches (upper floors' windows have no arches whatsoever). Windows of the wings are separated by brick pilasters. The school is surrounded by an original short iron fence with brick posts and is located on a lot next to the Michael School, which was designed to coordinate with the Stix School.



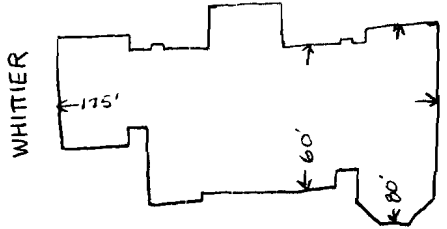
40 STIX SCHOOL

lop
12

MISSOURI OFFICE OF HISTORIC PRESERVATION

ARCHITECTURAL/HISTORIC INVENTORY SURVEY FORM

CB 3730

1. NO. 13		4. PRESENT LOCAL NAME(S) OR DESIGNATION(S) Riddick School 885500, 4		1. NO. 13
2. COUNTY City of St. Louis		5. OTHER NAME(S)		
3. LOCATION OF NEGATIVES Landmarks Assn.				
6. SPECIFIC LEGAL LOCATION TOWNSHIP _____ RANGE _____ SECTION _____ IF CITY OR TOWN, STREET ADDRESS 4136 Evans Avenue		16. THEMATIC CATEGORY		2. COUNTY
7. CITY OR TOWN IF RURAL, VICINITY St. Louis		17. DATE(S) OR PERIOD 1889 (see #43 below)		
8. DESCRIPTION OF LOCATION EVANS AVENUE		18. STYLE OR DESIGN Romanesque Revival		
		19. ARCHITECT OR ENGINEER H. William Kirchner, W. B. Ittner		4. PRESENT LOCAL NAME(S) OR DESIGNATION(S)
		20. CONTRACTOR OR BUILDER		
		21. ORIGINAL USE, IF APPARENT school		
9. COORDINATES UTM LAT _____ LONG _____		22. PRESENT USE vacant		5. OTHER NAME(S)
10. SITE () STRUCTURE () BUILDING (X) OBJECT ()		23. OWNERSHIP PUBLIC (X) PRIVATE ()		
11. ON NATIONAL REGISTER? YES () NO (X)		24. OWNER'S NAME AND ADDRESS IF KNOWN Board of Education of the City of St. Louis/915 Locust St. Louis, MO 63101		
12. IS IT ELIGIBLE? YES () NO ()		25. OPEN TO PUBLIC? YES () NO (X)		6. TO
13. PART OF ESTAB. HIST. DISTRICT? YES () NO (X)		26. LOCAL CONTACT PERSON OR ORGANIZATION		
14. DISTRICT POTENTIAL? YES () NO ()		27. OTHER SURVEYS IN WHICH INCLUDED		
15. NAME OF ESTABLISHED DISTRICT		28. NO. OF STORIES 3		6. TO
		29. BASEMENT? YES (X) NO ()		
		30. FOUNDATION MATERIAL ashlar limestone		
		31. WALL CONSTRUCTION masonry		6. TO
		32. ROOF TYPE AND MATERIAL hipped slate		
		33. NO. OF BAYS FRONT 15 SIDE 9		
		34. WALL TREATMENT red brick		6. TO
		35. PLAN SHAPE see sketch		
		36. CHANGES (EXPLAIN IN NO. 42) ADDITION (X) ALTERED () MOVED ()		
		37. CONDITION INTERIOR _____ EXTERIOR deteriorating		6. TO
		38. PRESERVATION UNDERWAY? YES () NO (X)		
		39. ENDANGERED? BY WHAT? YES (X) NO () abandonment		
		40. VISIBLE FROM PUBLIC ROAD? YES (X) NO ()		6. TO
		41. DISTANCE FROM AND FRONTAGE ON ROAD		

42. FURTHER DESCRIPTION OF IMPORTANT FEATURES As noted in detail with dates in #43, this school was built in parts, as the need arose. During the latter years of the 19th century, the School Board saw the need to build schools to accomodate rapidly increasing student populations; Riddick School is an excellent example of this procedure. School records show the school as having been built in 1870; we must conclude from viewing the school, however, that either the 1870 part was razed or it has been covered up in subsequent additions, because no part of it is visible today. The section farthest to the right in the photo is dated 1895 (over)

43. HISTORY AND SIGNIFICANCE School was named for Thomas F. Riddick (1781-1830), who secured school land grant. While school records indicate that there was a school on the site in 1870, no evidence remains visually of that building; it possibly still exists beneath later additions, however. The earliest reliable documentation for the school is an 1889 building permit for \$18,000 for a two story school. This was followed by a permit in 1893 for an

above the entrance, and the whole school seems to bear the mark of architect August H. Kirchner, designer of Benton, Charless, Montessori/Euclid and other schools of the 1890s. As the various sections were added, care was taken to match materials and major distinguishing features, such as the limestone banding found between the first two stories, at the lintel course of the second story front elevation, at the third story sill course, connecting arch imposts of third-story windows, and as the water table. First-story windows have stone lintels (primary elevation) and sills, and where round brick arches appear, stone imposts are employed. Every other block of the building was made to project, perhaps to minimize the visual effects of adding on. Cornices are copper (some missing) with brick corbeling. One dormer (visible in the photo) relieves the roofline, located on one of the recessed bays. All windows are boarded and/or bricked up, except for this dormer, which has three tiny 2-over-2 windows. A small pediment in the cornice of the center block bears the school's name in stone between two brick brackets below. Third-story windows are round-arched on the front elevation; all others are rectilinear. The entrances have elliptically-arched wood surrounds. One large brick round-arched opening in the left recessed bay appears to have originally been an entrance. An iron fence with iron posts encloses the property, which features no lawn. The slate roof of the building is damaged, particularly at the cornice, probably by thieves taking the copper. This has accelerated the course of weathering of the upper floor of the building, which has not been heavily vandalized at this point.



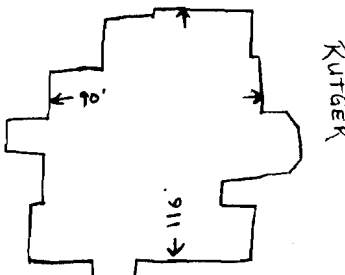
13 RIDDICK SCHOOL

202
12

MISSOURI OFFICE OF HISTORIC PRESERVATION

ARCHITECTURAL/HISTORIC INVENTORY SURVEY FORM

CB 1258

1. NO. 18		4. PRESENT LOCAL NAME(S) OR DESIGNATION(S) Chouteau School (razed 6/16/88) 88SS0019		1. NO. 18
2. COUNTY City of St. Louis		5. OTHER NAME(S)		
3. LOCATION OF NEGATIVES Landmarks Assn.				
6. SPECIFIC LEGAL LOCATION TOWNSHIP _____ RANGE _____ SECTION _____ IF CITY OR TOWN, STREET ADDRESS 1306 South Ewing/2828 Rutger		16. THEMATIC CATEGORY		2. COUNTY
7. CITY OR TOWN IF RURAL, VICINITY St. Louis		17. DATE(S) OR PERIOD (1892?) 1894; 1898 & 1913 addns.		
8. DESCRIPTION OF LOCATION SOUTH EWING		18. STYLE OR DESIGN Romanesque Revival		
		19. ARCHITECT OR ENGINEER August H. Kirchner; W. Ittner		4. PRESENT LOCAL NAME(S) OR DESIGNATION(S)
		20. CONTRACTOR OR BUILDER		
		21. ORIGINAL USE, IF APPARENT school		
9. COORDINATES UTM LAT _____ LONG _____		22. PRESENT USE razed		5. OTHER NAME(S)
10. SITE () STRUCTURE () BUILDING (X) OBJECT ()		23. OWNERSHIP PUBLIC () PRIVATE (X)		
11. ON NATIONAL REGISTER? YES () NO (X)		24. OWNER'S NAME AND ADDRESS IF KNOWN Rev. Larry Brown 1230 California St. Louis 63104		
12. IS IT/AN ELIGIBLE? YES () NO ()		25. OPEN TO PUBLIC? YES () NO ()		6. TOWNSHIP
13. PART OF ESTAB. HIST. DISTRICT? YES () NO ()		26. LOCAL CONTACT PERSON OR ORGANIZATION		
14. DISTRICT POTENTIAL? YES () NO ()		27. OTHER SURVEYS IN WHICH INCLUDED		
15. NAME OF ESTABLISHED DISTRICT		28. NO. OF STORIES 3 + attic		RANGE
		29. BASEMENT? YES (X) NO ()		
		30. FOUNDATION MATERIAL ashlar limestone		
		31. WALL CONSTRUCTION masonry		SECTION
		32. ROOF TYPE AND MATERIAL gabled slate		
		33. NO. OF BAYS FRONT 3 SIDE 6		
		34. WALL TREATMENT red brick		
		35. PLAN SHAPE irregular		
		36. CHANGES (EXPLAIN IN NO. 42) ADDITION (X) ALTERED () MOVED ()		
		37. CONDITION INTERIOR _____ EXTERIOR poor before demo		
		38. PRESERVATION UNDERWAY? YES () NO ()		
		39. ENDANGERED? BY WHAT? YES () NO ()		
		40. VISIBLE FROM PUBLIC ROAD? YES () NO ()		
		41. DISTANCE FROM AND FRONTAGE ON ROAD		
42. FURTHER DESCRIPTION OF IMPORTANT FEATURES The school was one of Kirchner's Romanesque Revival schools from the days before the movement to "modernize" schools; Ittner attempted to open up the design somewhat. He retained Kirchner's detailing style and made judicious changes, probably because this was one of his first projects for the Board of Education. He later modified a number of Kirchner's schools in the same sensitive way. The facade of the school reflects the typical Kirchner look, using tripled round arches supported by short Corinthian columns at the second story (rather than the usual entrance treatment). Round arches (over)				
43. HISTORY AND SIGNIFICANCE While at least one school listing gives the date of the school as 1894, a building permit for the site listed a "3-story brick school" for \$34,413 on 12/14/92. A permit for an addition to the school was filed 9/11/94 (\$1,000). Ittner's addition came 3/28/98 (\$19,000); an additional alteration came on 6/23/13 (\$11,400). These amounts, for the record, fail to total the amount listed in the nomination, which also does not mention the evidently substantial 1913 work. The school was named after one of the founders of St. Louis (and member of the first school board) Auguste Chouteau (1750-1829).				
44. DESCRIPTION OF ENVIRONMENT AND OUTBUILDINGS				
45. SOURCES OF INFORMATION St. Louis Board of Education Archives at Harris Stowe College; St. Louis City Hall records. (also see nomination by Carol Corey, 1986)				
RETURN THIS FORM WHEN COMPLETED TO: OFFICE OF HISTORIC PRESERVATION P.O. BOX 176 JEFFERSON CITY, MISSOURI 65102 PH. 314-751-4096				
46. PREPARED BY Cynthia H. Longwisch				
47. ORGANIZATION Landmarks Assn. of St. Louis				
48. DATE 6/88 49. REVISION DATE(S)				

IF ADDITIONAL SPACE IS NEEDED, ATTACH SEPARATE SHEET(S) TO THIS FORM

were also employed on the entrance pavilion and above the third-floor windows on the primary elevation. Limestone trim was substituted for Kirchner's standard sandstone trim and is seen at the water table, window sills, first-floor facade lintel course, capitals of columns, third-floor sill course, third-floor lintel course on the facade and regular lintels at the side elevation, gable trim and coping of the facade's gable. The trademark tourelles appear at the third story above the entrance. A side gable is cantilevered in a hint of Ittner's Jacobethan future designs; below, a one-story "drum" probably housed the kindergarten. At the time of its demise, most of the windows were broken out or boarded up and the school had been heavily damaged by vandals and weather.

A nomination to list this school in the National Register (Carol Corey, 1985) failed to be approved by the Review Board due to insufficient documentation, but staff member Beverly Fleming noted that the school appeared to be eligible.



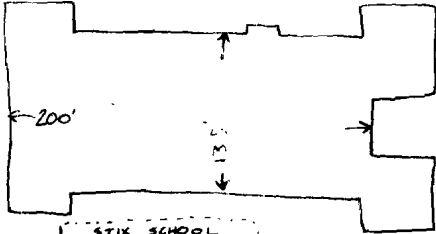
18 CHOUTEAU SCHOOL

3/2

MISSOURI OFFICE OF HISTORIC PRESERVATION

ARCHITECTURAL/HISTORIC INVENTORY SURVEY FORM

CB 3890

1. NO. <div style="text-align: center;">47</div>		4. PRESENT LOCAL NAME(S) OR DESIGNATION(S) Michael (Orthopedically Handicapped) School		1. NO.	
2. COUNTY City of St. Louis		5. OTHER NAME(S) Michael School for Crippled Children			2. COUNTY
3. LOCATION OF NEGATIVES Landmarks Assn.					
6. SPECIFIC LEGAL LOCATION TOWNSHIP _____ RANGE _____ SECTION _____ IF CITY OR TOWN, STREET ADDRESS 4568 Forest Park Boulevard		16. THEMATIC CATEGORY		4. PRESENT LOCAL NAME(S) OR DESIGNATION(S)	
7. CITY OR TOWN IF RURAL, VICINITY St. Louis		17. DATE(S) OR PERIOD 1924; 1935 addition			
8. DESCRIPTION OF LOCATION <div style="text-align: center;">FOREST PARK BOULEVARD</div> 		18. STYLE OR DESIGN modest Jacobethan			
		19. ARCHITECT OR ENGINEER Rockwell M. Milligan		5. TOWNSHIP	
		20. CONTRACTOR OR BUILDER			
		21. ORIGINAL USE, IF APPARENT school			
9. COORDINATES LAT _____ LONG _____		22. PRESENT USE special school for handicapped		6. RANGE	
10. SITE () BUILDING (x) STRUCTURE () OBJECT ()		23. OWNERSHIP PUBLIC (x) PRIVATE ()			
11. ON NATIONAL REGISTER? YES () NO (x)		24. OWNER'S NAME AND ADDRESS IF KNOWN Board of Education of the City of St. Louis/915 Locust St. Louis, MO 63101			
12. IS IT ELIGIBLE? YES () NO (x)		25. OPEN TO PUBLIC? YES (x) NO () limited		7. SECTION	
13. PART OF ESTAB. HIST. DISTRICT? YES () NO (x)		26. LOCAL CONTACT PERSON OR ORGANIZATION			
14. DISTRICT POTENTIAL? YES () NO (x)		27. OTHER SURVEYS IN WHICH INCLUDED			
15. NAME OF ESTABLISHED DISTRICT		28. NO. OF STORIES 1		8. OTHER NAME(S)	
		29. BASEMENT? YES () NO (x)			
		30. FOUNDATION MATERIAL stone			
		31. WALL CONSTRUCTION masonry		9. TOWNSHIP	
		32. ROOF TYPE AND MATERIAL flat			
		33. NO. OF BAYS FRONT _____ SIDE 12			
		34. WALL TREATMENT brown brick		10. RANGE	
		35. PLAN SHAPE irregular			
		36. CHANGES (EXPLAIN IN NO. 42) ADDITION (x) ALTERED () MOVED ()			
		37. CONDITION INTERIOR _____ EXTERIOR good		11. SECTION	
		38. PRESERVATION UNDERWAY? YES () NO (x)			
		39. ENDANGERED? BY WHAT? YES () NO (x)			
		40. VISIBLE FROM PUBLIC ROAD? YES (x) NO ()		12. SECTION	
		41. DISTANCE FROM AND FRONTAGE ON ROAD			
42. FURTHER DESCRIPTION OF IMPORTANT FEATURES The Michael School was designed to "work" with the Stix School (1920) next door. To that end, the school was constructed of the same brown brick as the other school. Only one story high, the Michael School seemingly continues as the ground floor of the older school: the rusticated brick and exaggerated segmental arches and window pane configurations are identical to Stix. The school is all on one level for the ease of the handicapped students for which it was built. Most					
<div style="border: 1px solid black; padding: 10px; display: inline-block;"> PHOTO MUST BE PROVIDED (over) </div>					
43. HISTORY AND SIGNIFICANCE Named after Elias Michael (1854-1913), member, St. Louis Board of Education. Original cost: \$212,140; addition cost: \$16,549.					
4. DESCRIPTION OF ENVIRONMENT AND OUTBUILDINGS					
5. SOURCES OF INFORMATION St. Louis Board of Education Archives at Morris-Stowe State College, 3026 Laclede; St. Louis City Hall records					
46. PREPARED BY Cynthia H. Longwisch					
47. ORGANIZATION Landmarks Assoc. of St. Louis Inc.					
48. DATE 6/00 49. REVISION DATE(S)					
RETURN THIS FORM WHEN COMPLETED TO: OFFICE OF HISTORIC PRESERVATION P.O. BOX 176					

of the windows on the Forest Park Boulevard (primary) elevation are of the 6-over-9 double-hung sash variety in groups of five; one segmentally-arched window is bricked up. A small porte cochere is located on the front elevation for facilitating the entrance and exit of handicapped students. The photo is of the side elevation, which is also heavily used and very visible; a photo of the primary elevation is available but not chosen for this survey because of its cramped and distorted angle, necessary due to the nature of the very heavy traffic at this intersection. The primary elevation has no distinguishing characteristics not visible in the photo provided. The 1935 addition added a hydrotherapy room to the 12 original rooms; its addition is neither readily detected nor noted on the Sanborn maps as distinct from the rest of the school.



47 MICHAEL SCHOOL

(40)
13

MISSOURI OFFICE OF HISTORIC PRESERVATION
ARCHITECTURAL/HISTORIC INVENTORY SURVEY FORM CB 2735

1. NO. 35
2. COUNTY City of St. Louis
3. LOCATION OF NEGATIVES Landmarks Assn.
4. PRESENT LOCAL NAME(S) OR DESIGNATION(S) Scruggs School
5. OTHER NAME(S)
6. SPECIFIC LEGAL LOCATION TOWNSHIP RANGE SECTION
IF CITY OR TOWN, STREET ADDRESS 4611 South Grand Boulevard
7. CITY OR TOWN IF RURAL, VICINITY St. Louis
8. DESCRIPTION OF LOCATION S. GRAND BLVD.
9. COORDINATES UTM LAT LONG
10. SITE () BUILDING (X) STRUCTURE () OBJECT ()
11. ON NATIONAL REGISTER? YES () NO (X)
12. IS IT ELIGIBLE? YES () NO ()
13. PART OF ESTAB. HIST. DISTRICT? YES () NO (X)
14. DISTRICT POTENTIAL? YES () NO ()
15. NAME OF ESTABLISHED DISTRICT
16. THEMATIC CATEGORY
17. DATE(S) OR PERIOD 1917; 1926 addition
18. STYLE OR DESIGN Jacobethan
19. ARCHITECT OR ENGINEER Rockwell M. Milligan
20. CONTRACTOR OR BUILDER
21. ORIGINAL USE, IF APPARENT school
22. PRESENT USE elementary school (K - 5)
23. OWNERSHIP PUBLIC (X) PRIVATE ()
24. OWNER'S NAME AND ADDRESS IF KNOWN Board of Education of the City of St. Louis/915 Locust St. Louis, MO 63101
25. OPEN TO PUBLIC? YES (X) NO () limited
26. LOCAL CONTACT PERSON OR ORGANIZATION
27. OTHER SURVEYS IN WHICH INCLUDED
28. NO. OF STORIES 3
29. BASEMENT? YES (X) NO ()
30. FOUNDATION MATERIAL ashlar limestone
31. WALL CONSTRUCTION masonry
32. ROOF TYPE AND MATERIAL hipped & gabled (wings) slate
33. NO. OF BAYS FRONT 8 SIDE 3
34. WALL TREATMENT red brick w/some random
35. PLAN SHAPE modified H
36. CHANGES (EXPLAIN IN NO. 42) ADDITION (X) ALTERED () MOVED ()
37. CONDITION INTERIOR EXTERIOR good
38. PRESERVATION UNDERWAY? YES () NO ()
39. ENDANGERED? BY WHAT? YES () NO (X)
40. VISIBLE FROM PUBLIC ROAD? YES (X) NO ()
41. DISTANCE FROM AND FRONTAGE ON ROAD
42. FURTHER DESCRIPTION OF IMPORTANT FEATURES This school, built above grade, is marked by the lavish use of stone throughout. Entrance bays, located next to the wings in the central block of the building, feature recessed basket arches in a one-story, stone-balustraded projecting foyer. Above and behind these, banks of windows are enhanced by stone surrounds and mullions. The brickwork of the one-story entrance bays is in a repeating pattern of crosses resembling stylized flowers. Windows are a mixture of double-hung (over)
43. HISTORY AND SIGNIFICANCE Named for St. Louis businessman Richard M. Scruggs (1822-1904). Original cost: \$212,863; 1926 addition: \$136,725.
44. DESCRIPTION OF ENVIRONMENT AND OUTBUILDINGS

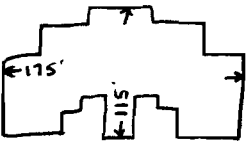
45. SOURCES OF INFORMATION St. Louis Board of Education Archives at Harris-Stowe State College, 3026 Laclede; St. Louis City Hall records
46. PREPARED BY Cynthia H. Longwisch
47. ORGANIZATION Landmarks Assoc. of St. Louis Inc.
48. DATE 6/88
49. REVISION DATE(S)
RETURN THIS FORM WHEN COMPLETED TO: OFFICE OF HISTORIC PRESERVATION P.O. BOX 176 JEFFERSON CITY, MISSOURI 65102
IF ADDITIONAL SPACE IS NEEDED, ATTACH SEPARATE SHEET(S) TO THIS FORM

sash and casement types, and appear both singly and in groups. The two dominant (center) bays are in groups of five; third floor windows in these groups are 6-over-9 double-hung sash and second floor windows are 6-over-6 with transoms and non-functional iron balconies. Two half-timbered dormers are centered over these two groups of windows. A parapeted, stone-embellished dormer appears above each entrance at the roofline. Two massive, stone-quoined chimneys rise above the ridge of the roof. An original short iron fence encloses the property. The 1926 addition added 12 rooms to the school for a total of 24. It is impossible to ascertain the division of the two sections from observation and the separation is not noted on Sanborn maps.




35 SCRUGGS

MISSOURI OFFICE OF HISTORIC PRESERVATION
ARCHITECTURAL/HISTORIC INVENTORY SURVEY FORM CB 1290

1. NO. 49		4. PRESENT LOCAL NAME(S) OR DESIGNATION(S) 88550049 Gallaudet (Hearing Impaired) School		1. NO.	
2. COUNTY City of St. Louis		5. OTHER NAME(S)			2. COUNTY
3. LOCATION OF NEGATIVES Landmarks Assn.					
6. SPECIFIC LEGAL LOCATION TOWNSHIP _____ RANGE _____ SECTION _____ IF CITY OR TOWN, STREET ADDRESS 1616 South Grand Boulevard		16. THEMATIC CATEGORY		2. COUNTY	
7. CITY OR TOWN IF RURAL, VICINITY St. Louis		17. DATE(S) OR PERIOD 1925			
8. DESCRIPTION OF LOCATION S. GRAND BOULEVARD 		18. STYLE OR DESIGN Jacobethan		4. PRESENT LOCAL NAME(S) OR DESIGNATION(S)	
		19. ARCHITECT OR ENGINEER Rockwell M. Milligan			
		20. CONTRACTOR OR BUILDER		2. COUNTY	
		21. ORIGINAL USE, IF APPARENT school for the deaf			
		22. PRESENT USE school for the deaf		4. PRESENT LOCAL NAME(S) OR DESIGNATION(S)	
		23. OWNERSHIP PUBLIC (X) PRIVATE ()			
9. COORDINATES UTM LAT _____ LONG _____		24. OWNER'S NAME AND ADDRESS IF KNOWN Board of Education of the City of St. Louis/915 Locust St. Louis, MO 63101		2. COUNTY	
10. SITE () STRUCTURE () BUILDING (X) OBJECT ()		25. OPEN TO PUBLIC? YES (X) NO () limited			
11. ON NATIONAL REGISTER? YES () NO (X)		26. LOCAL CONTACT PERSON OR ORGANIZATION		4. PRESENT LOCAL NAME(S) OR DESIGNATION(S)	
12. IS IT ELIGIBLE? YES () NO ()		27. OTHER SURVEYS IN WHICH INCLUDED			
13. PART OF ESTAB. HIST. DISTRICT? YES () NO (X)		28. NO. OF STORIES 2		2. COUNTY	
14. DISTRICT POTENTIAL? YES () NO ()		29. BASEMENT? YES (X) NO ()			
15. NAME OF ESTABLISHED DISTRICT		30. FOUNDATION MATERIAL stone		4. PRESENT LOCAL NAME(S) OR DESIGNATION(S)	
		31. WALL CONSTRUCTION masonry			
		32. ROOF TYPE AND MATERIAL flat & gabled slate		2. COUNTY	
		33. NO. OF BAYS FRONT 11 SIDE			
		34. WALL TREATMENT brown/red brick mix		4. PRESENT LOCAL NAME(S) OR DESIGNATION(S)	
		35. PLAN SHAPE modified E			
		36. CHANGES (EXPLAIN IN NO. 42) ADDITION () ALTERED () MOVED ()		2. COUNTY	
		37. CONDITION INTERIOR _____ EXTERIOR good			
		38. PRESERVATION UNDERWAY? YES () NO ()		4. PRESENT LOCAL NAME(S) OR DESIGNATION(S)	
		39. ENDANGERED? BY WHAT? YES () NO (X)			
		40. VISIBLE FROM PUBLIC ROAD? YES (X) NO ()		2. COUNTY	
		41. DISTANCE FROM AND FRONTAGE ON ROAD			
42. FURTHER DESCRIPTION OF IMPORTANT FEATURES An extensive use of diamond-patterned brickwork and a massive stone facing at the first floor distinguish this school. A large, flat-roofed central block is flanked by gabled wings. Two entrances flank three large windows in the central block, all five openings defined by blunt arches of dressed limestone. Additionally, small buttresses define the entrance bays, rising to the second story to end in Gothic detailing. At the second story of the central block, four-paned, top-hinged				5. OTHER NAME(S)	
43. HISTORY AND SIGNIFICANCE Named after Thomas Hopkins Gallaudet, founder of instruction for the deaf in the U.S. Original cost: \$313,825.					
44. DESCRIPTION OF ENVIRONMENT AND OUTBUILDINGS				6. TOWNSHIP	
45. SOURCES OF INFORMATION St. Louis Board of Education Archives at Harris-Stowe State College, 3026 Laclede; St. Louis City Hall records					
RETURN THIS FORM WHEN COMPLETED TO: OFFICE OF HISTORIC PRESERVATION P.O. BOX 176 JEFFERSON CITY, MISSOURI 65102 PH 314-751-4096				6. TOWNSHIP	
46. PREPARED BY Cynthia H. Longwisch					
47. ORGANIZATION Landmarks Assoc. of St. Louis Inc.				6. TOWNSHIP	
48. DATE 6/88 49. REVISION DATE(S)					
IF ADDITIONAL SPACE IS NEEDED, ATTACH SEPARATE SHEET(S) TO THIS FORM				6. TOWNSHIP	

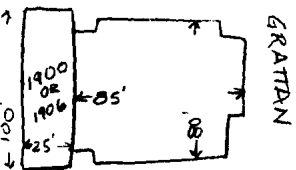
windows appear in vertical groups of three. Above a stone string course, the attic story features stone mini-parapets at either end with crests on panels; stone finials define the space between. The second and attic stories of the central block are highlighted with diamond-patterned brickwork, as are the second stories of the wings. "Gallaudet School For The Deaf" is inscribed across the front of the stone facade above the first-floor windows. The 6-over-9 double-hung sash windows are in groups of three across the wings and feature a stone sill course at the second story. The gable ends of the wings have stone coping and there is a copper cornice. A short original iron fence with stone gateposts defines the school's property.



49 GALLAUDET SCHOOL

2080

MISSOURI OFFICE OF HISTORIC PRESERVATION
ARCHITECTURAL/HISTORIC INVENTORY SURVEY FORM
CB482E

1. NO. 1		4. PRESENT LOCAL NAME(S) OR DESIGNATION(S) Clinton Branch School	
2. COUNTY City of St. Louis		5. OTHER NAME(S) originally Clinton School	
3. LOCATION OF NEGATIVES Landmarks Assn.			
6. SPECIFIC LEGAL LOCATION TOWNSHIP _____ RANGE _____ SECTION _____ IF CITY OR TOWN, STREET ADDRESS 1109 Grattan		16. THEMATIC CATEGORY	
7. CITY OR TOWN IF RURAL, VICINITY St. Louis		17. DATE(S) OR PERIOD 1868; 1900 or 1906 addition	
8. DESCRIPTION OF LOCATION 		18. STYLE OR DESIGN Classical Revival	
9. COORDINATES LAT _____ LONG _____		19. ARCHITECT OR ENGINEER	
10. SITE () STRUCTURE () BUILDING (X) OBJECT ()		20. CONTRACTOR OR BUILDER	
11. ON NATIONAL REGISTER? YES (X) NO ()		21. ORIGINAL USE, IF APPARENT School	
12. IS IT ELIGIBLE? YES () NO ()		22. PRESENT USE vacant	
13. PART OF ESTAB. HIST. DISTRICT? YES (X) NO ()		23. OWNERSHIP PUBLIC (X) PRIVATE ()	
14. DISTRICT POTENTIAL? YES () NO ()		24. OWNER'S NAME AND ADDRESS IF KNOWN Board of Education of the City of St. Louis/915 Locust St. Louis, MO 63101	
15. NAME OF ESTABLISHED DISTRICT Lafayette Square National Register District		25. OPEN TO PUBLIC? YES (X) NO () limited	
		26. LOCAL CONTACT PERSON OR ORGANIZATION	
		27. OTHER SURVEYS IN WHICH INCLUDED	
		28. NO. OF STORIES 3	
		29. BASEMENT? YES (X) NO ()	
		30. FOUNDATION MATERIAL ashlar limestone	
		31. WALL CONSTRUCTION masonry	
		32. ROOF TYPE AND MATERIAL flat	
		33. NO. OF BAYS FRONT 5 SIDE 5	
		34. WALL TREATMENT red brick w/brown brick trim	
		35. PLAN SHAPE cruciform	
		36. CHANGES (EXPLAIN IN NO. 42) ADDITION (X) ALTERED () MOVED ()	
		37. CONDITION INTERIOR _____ EXTERIOR poor	
		38. PRESERVATION UNDERWAY? YES () NO (X)	
		39. ENDANGERED? BY WHAT? YES (X) NO () abandonment	
		40. VISIBLE FROM PUBLIC ROAD? YES (X) NO ()	
		41. DISTANCE FROM AND FRONTAGE ON ROAD	

42. FURTHER DESCRIPTION OF IMPORTANT FEATURES This school is very similar to the other early surviving examples of schools in St. Louis, with the exceptions of the flat roof and round-arched (rather than segmental) third-story windows. The roof was probably of the truncated hipped style similar to Carr Lane and Carondelet, but was damaged by the 1896 tornado that devastated much of the Lafayette Square area. It should also be noted that the use of a contrasting color of brick (in this case, brown) for quoining and window surrounds and the use of a sandstone string course give hints of A. H. Kirchner's schools of twenty years (over)

43. HISTORY AND SIGNIFICANCE School was named after U.S. Vice President George Clinton (1739-1812). School was originally called Clinton School, changed to Clinton Branch when the new Clinton school at 1224 Grattan opened in 1940. This building and Lyon School, also 1868, are the two oldest extant school buildings in St. Louis. Building permits were not kept at this early date and school records of this time mention only the "architect," without giving his name.

14. DESCRIPTION OF ENVIRONMENT AND OUTBUILDINGS		46. PREPARED BY Cynthia H. Longwisch	
15. SOURCES OF INFORMATION Board of Education Archives, Harris-Stowe College; St. Louis City Hall records; "Lafayette Square" nomination, 86, Mary Stiritz.		47. ORGANIZATION Landmarks Assn. of St. Louis	
RETURN THIS FORM WHEN COMPLETED TO: OFFICE OF HISTORIC PRESERVATION P.O. BOX 176 JEFFERSON CITY, MISSOURI 65102 PH. 314-751-4096		48. DATE 6/88	
ADDITIONAL SPACE IS NEEDED, ATTACH SEPARATE SHEET(S) TO THIS FORM		49. REVISION DATE(S)	

later. The rear addition is noted in school records as being built in 1906; Sanborn maps date it as 1900 and building permits are missing for this city block. See nomination for other details.



1 CLINTON BRANCH SCHOOL

40/5




Clinton
School




1109 Grattan St






















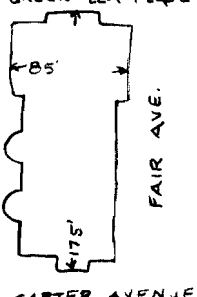




MISSOURI OFFICE OF HISTORIC PRESERVATION

ARCHITECTURAL/HISTORIC INVENTORY SURVEY FORM

CB 4897

1. NO. 24		4. PRESENT LOCAL NAME(S) OR DESIGNATION(S) Harrison School 88SS0025		1. NO. 24
2. COUNTY City of St. Louis		5. OTHER NAME(S)		
3. LOCATION OF NEGATIVES Landmarks Assn.				
6. SPECIFIC LEGAL LOCATION TOWNSHIP _____ RANGE _____ SECTION _____ IF CITY OR TOWN, STREET ADDRESS 4163 Green Lea Place		16. THEMATIC CATEGORY		2. COUNTY
7. CITY OR TOWN IF RURAL, VICINITY St. Louis		17. DATE(S) OR PERIOD 1895; 1899, 1909, 1947 addns.		
8. DESCRIPTION OF LOCATION GREEN LEA PLACE		18. STYLE OR DESIGN Romanesque Revival		
		19. ARCHITECT OR ENGINEER August H. Kirchner, W.B. Ittner		
		20. CONTRACTOR OR BUILDER		
		21. ORIGINAL USE, IF APPARENT school		
9. COORDINATES UTM LAT _____ LONG _____		22. PRESENT USE elementary school (K - 5)		
10. SITE () BUILDING (X) STRUCTURE () OBJECT ()		23. OWNERSHIP PUBLIC (X) PRIVATE ()		
11. ON NATIONAL REGISTER? YES () NO (X)		24. OWNER'S NAME AND ADDRESS IF KNOWN Board of Education of the City of St. Louis/915 Locust St. Louis MO 63101		
12. IS IT ELIGIBLE? YES () NO ()		25. OPEN TO PUBLIC? YES (X) NO () limited		
13. PART OF ESTAB. HIST. DISTRICT? YES () NO (X)		26. LOCAL CONTACT PERSON OR ORGANIZATION		
14. DISTRICT POTENTIAL? YES () NO ()		27. OTHER SURVEYS IN WHICH INCLUDED		
15. NAME OF ESTABLISHED DISTRICT		28. NO. OF STORIES 3		4. PRESENT LOCAL NAME(S) OR DESIGNATION(S)
		29. BASEMENT? YES (X) NO ()		
		30. FOUNDATION MATERIAL stone		
		31. WALL CONSTRUCTION masonry		
		32. ROOF TYPE AND MATERIAL slightly hipped asphalt		
		33. NO. OF BAYS FRONT 5 SIDE 10		
		34. WALL TREATMENT red & buff brick		
		35. PLAN SHAPE irreg. rectangle		
		36. CHANGES (EXPLAIN IN NO. 42) ADDITION (X) ALTERED () MOVED ()		
		37. CONDITION INTERIOR _____ EXTERIOR good		
		38. PRESERVATION UNDERWAY? YES () NO ()		5. OTHER NAME(S)
		39. ENDANGERED? YES (X) NO () BY WHAT? abandonment-see #43		
		40. VISIBLE FROM PUBLIC ROAD? YES (X) NO ()		
		41. DISTANCE FROM AND FRONTAGE ON ROAD		
42. FURTHER DESCRIPTION OF IMPORTANT FEATURES Another of Kirchner's standard designs, Harrison School features the same triple arches, buff brick surrounds, sandstone courses and rough-laid brick base as Benton, Charless, etc. It differs in its treatment of the center facade bay in that the entrance bay is projecting (like the other schools), but not gabled and has none of the sandstone and pressed brick fancy work of the older schools. A set of windows at the upper floor simply matches the other windows. Some of the windows have had original panes replaced with 1-over-1 (with transom) and 4-over-4 panes. Original windows in (over)				
43. HISTORY AND SIGNIFICANCE The school is named for U.S. President Benjamin Harrison. Original cost: \$14,000. Cost of 1899 addition: \$30,000. Cost of 1909 addition: \$98,000. School is among 16 ordered to be closed within the next two years.				
44. DESCRIPTION OF ENVIRONMENT AND OUTBUILDINGS				
45. SOURCES OF INFORMATION St. Louis Board of Education Archives at Harris-Stowe State College, 3026 Laclede; St. Louis City Hall records				
46. PREPARED BY Cynthia H. Longwisch				
47. ORGANIZATION Landmarks Assn. of St. Louis				
48. DATE 6/88 49. REVISION DATE(S)				

RETURN THIS FORM WHEN COMPLETED TO:

OFFICE OF HISTORIC PRESERVATION
P.O. BOX 176
JEFFERSON CITY, MISSOURI 65102
PH 314-751-4096

IF ADDITIONAL SPACE IS NEEDED, ATTACH SEPARATE SHEET(S) TO THIS FORM

6/88

SECTION

the old (front) section were probably 12-over-12 with divided transoms; a few of these remain. Windows in the addition to the rear feature 6-over-12/6-over-12 pairs of double-hung sash. School records indicate that the 1899 addition was of 8 rooms and the 1909 addition was 9 rooms; an auditorium was added in 1947. One of these additions included two one-story round "drums" on the south (right as one views the school) side, probably used as kindergarten rooms. These feature narrow 6-over-12 windows and a stone water table and have flat roofs. Narrow rectangular windows (oriented horizontally) appear at intervals around the attic story of the rear addition. Basement windows are bricked in, as is the case with most of Kirchner's schools. A short iron fence encloses the property.



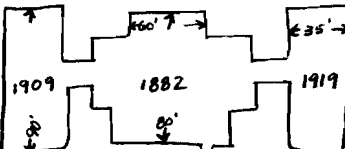
24 HARRISON SCHOOL

4003

MISSOURI OFFICE OF HISTORIC PRESERVATION

ARCHITECTURAL/HISTORIC INVENTORY SURVEY FORM

CB 4634S

1. NO. 10		4. PRESENT LOCAL NAME(S) OR DESIGNATION(S) 88550011 Continued Education (Expectant Mothers) School		1. NO. 01-10	
2. COUNTY City of St. Louis		5. OTHER NAME(S) originally Gratiot School			2. COUNTY
3. LOCATION OF NEGATIVES Landmarks Assn.					
6. SPECIFIC LEGAL LOCATION TOWNSHIP _____ RANGE _____ SECTION _____ IF CITY OR TOWN, STREET ADDRESS 1615 Hampton Avenue		16. THEMATIC CATEGORY 17. DATE(S) OR PERIOD 1882; 1909 & 1919 additions		4. PRESENT LOCAL NAME(S) OR DESIGNATION(S)	
7. CITY OR TOWN IF RURAL, VICINITY St. Louis		18. STYLE OR DESIGN Eclectic			
8. DESCRIPTION OF LOCATION HAMPTON AVENUE		19. ARCHITECT OR ENGINEER H. William Kirchner		5. OTHER NAME(S)	
		20. CONTRACTOR OR BUILDER			
		21. ORIGINAL USE, IF APPARENT school		6. TOWNSHIP	
22. PRESENT USE school		28. NO. OF STORIES 2			
23. OWNERSHIP PUBLIC (X) PRIVATE ()		29. BASEMENT? YES (X) NO () raised		7. RANGE	
24. OWNER'S NAME AND ADDRESS IF KNOWN Board of Education of the City of St. Louis/915 Locust St. Louis MO 63101		30. FOUNDATION MATERIAL ashlar limestone			
25. OPEN TO PUBLIC? YES (X) NO () limited		31. WALL CONSTRUCTION masonry		8. SECTION	
26. LOCAL CONTACT PERSON OR ORGANIZATION		32. ROOF TYPE AND MATERIAL hipped & flat asphalt shingles			
27. OTHER SURVEYS IN WHICH INCLUDED		33. NO. OF BAYS FRONT 9 SIDE 5			
28. DISTANCE FROM AND FRONTAGE ON ROAD		34. WALL TREATMENT brown brick			
29. ENDANGERED? BY WHAT? YES () NO (X)		35. PLAN SHAPE block + wings			
30. PRESERVATION UNDERWAY? YES () NO ()		36. CHANGES (EXPLAIN IN NO. 42) ADDITION (X) ALTERED () MOVED ()			
31. VISIBLE FROM PUBLIC ROAD? YES (X) NO ()		37. CONDITION INTERIOR _____ EXTERIOR good			
32. DISTANCE FROM AND FRONTAGE ON ROAD		38. PRESERVATION UNDERWAY? YES () NO ()			
33. ENDANGERED? BY WHAT? YES () NO (X)		39. ENDANGERED? BY WHAT? YES () NO (X)			
34. VISIBLE FROM PUBLIC ROAD? YES (X) NO ()		40. VISIBLE FROM PUBLIC ROAD? YES (X) NO ()			
35. DISTANCE FROM AND FRONTAGE ON ROAD		41. DISTANCE FROM AND FRONTAGE ON ROAD			
42. FURTHER DESCRIPTION OF IMPORTANT FEATURES The original part of the school is a simply-designed example of the pre-Ittner St. Louis school with some Victorian embellishments. Very long, segmentally-arched double-hung sash windows have a rectilinear pane design at the second floor and more conventional 6-over-6 panes in the first floor. Windows are joined by a stone sill course and by a course of pressed brick joining the arches. Intricate brickwork at the attic includes corbeling at the cornice and two courses of pressed brick. A small pediment in the center of the building at the cornice highlights a stone tablet engraved "Gratiot." (over)					
43. HISTORY AND SIGNIFICANCE The original name of the school came from Judge Charles Gratiot (1752-1817), the first or one of the first presiding judges in St. Louis (c. 1804). Building permits for this city block are missing, but school records indicate that four rooms were added in 1899 and three rooms in 1919; Sanborn maps clearly show the dates 1909 and 1919 on the wings. Given the designs of these wings, we have chosen the Sanborn dates as correct.					
44. DESCRIPTION OF ENVIRONMENT AND OUTBUILDINGS					
45. SOURCES OF INFORMATION St. Louis Board of Education Archives at Harris-Stowe State College, 3026 Laclede; St. Louis City Hall records					
46. PREPARED BY Cynthia H. Longwisch					
47. ORGANIZATION Landmarks Assn. of St. Louis					
48. DATE 6/88					
49. REVISION DATE(S)					

RETURN THIS FORM WHEN COMPLETED TO: OFFICE OF HISTORIC PRESERVATION

IF ADDITIONAL SPACE IS NEEDED, ATTACH SEPARATE SHEET(S) TO THIS FORM

P.O. BOX 176
JEFFERSON CITY, MISSOURI 65102
PH 314-751-4096

The older part of the building is flanked by two rectangular, flat-roofed wings (see discussion under #43). Most of the original 6-over-6 double-hung sash windows of the wings (as well as a few in the older part) have been bricked up. Stone sills remain. Both sections, although of different dates, have stone coping and ashlar foundations that match the older section. Small parapets with minimal stone designs appear on the primary elevations of both; these do not match. The school and its wings are above grade and stand behind a bank of random-fitted limestone that forms a sloping retaining wall; this is almost certainly of a later vintage.



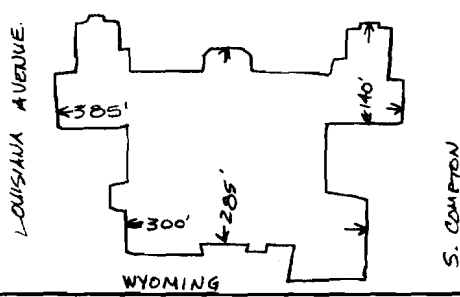
10 CONTINUED EDUCATION/GRANTOR SCHOOL

808
81

MISSOURI OFFICE OF HISTORIC PRESERVATION

ARCHITECTURAL/HISTORIC INVENTORY SURVEY FORM CB 1467

1. NO. 43	4. PRESENT LOCAL NAME(S) OR DESIGNATION(S) 88550043 Roosevelt High School
2. COUNTY City of St. Louis	5. OTHER NAME(S)
3. LOCATION OF NEGATIVES Landmarks Assn.	

6. SPECIFIC LEGAL LOCATION TOWNSHIP _____ RANGE _____ SECTION _____ IF CITY OR TOWN, STREET ADDRESS 3230 Hartford Street	16. THEMATIC CATEGORY	28. NO. OF STORIES 3
7. CITY OR TOWN IF RURAL, VICINITY St. Louis	17. DATE(S) OR PERIOD 1922	29. BASEMENT? YES (X) raised NO ()
8. DESCRIPTION OF LOCATION HARTFORD	18. STYLE OR DESIGN Jacobethan	30. FOUNDATION MATERIAL ashlar limestone
	19. ARCHITECT OR ENGINEER Rockwell M. Milligan	31. WALL CONSTRUCTION masonry
	20. CONTRACTOR OR BUILDER	32. ROOF TYPE AND MATERIAL gabled, hipped, flat; slate
	21. ORIGINAL USE, IF APPARENT school	33. NO. OF BAYS FRONT 13 SIDE 9
	22. PRESENT USE high school	34. WALL TREATMENT brown brick and limestone
9. COORDINATES LAT _____ LONG _____	23. OWNERSHIP PUBLIC (X) PRIVATE ()	35. PLAN SHAPE irregular
10. SITE () STRUCTURE () BUILDING (X) OBJECT ()	24. OWNER'S NAME AND ADDRESS IF KNOWN Board of Education of the City of St. Louis/915 Locust St. Louis, MO 63101	36. CHANGES (EXPLAIN IN NO. 42) ADDITION () ALTERED () MOVED ()
11. ON NATIONAL REGISTER? YES () NO (X)	25. OPEN TO PUBLIC? YES (X) limited NO ()	37. CONDITION INTERIOR _____ EXTERIOR good
12. IS IT ELIGIBLE? YES () NO ()	26. LOCAL CONTACT PERSON OR ORGANIZATION	38. PRESERVATION UNDERWAY? YES () NO ()
13. PART OF ESTAB. HIST. DISTRICT? YES () NO (X)	27. OTHER SURVEYS IN WHICH INCLUDED	39. ENDANGERED? BY WHAT? YES () NO (X)
14. DISTRICT POTENTIAL? YES () NO ()		40. VISIBLE FROM PUBLIC ROAD? YES (X) NO ()
15. NAME OF ESTABLISHED DISTRICT		41. DISTANCE FROM AND FRONTAGE ON ROAD

42. FURTHER DESCRIPTION OF IMPORTANT FEATURES The four copper-roofed and -finialed onion domes of Roosevelt's flat-roofed entrance block rise above an expansive lawn as a neighborhood landmark. Stone balustrades connect the domes and stone faces the primary elevation of the projecting block. Stone quoining ornaments the sides of the towers and the entire basement and first floors are faced with the material (on the entrance block only). The entrance is reached by a flight of stone steps and consists of recessed Gothic arch

43. HISTORY AND SIGNIFICANCE Named for U.S. President Theodore Roosevelt (1858-1919). Original cost: \$1,498,109.

44. DESCRIPTION OF ENVIRONMENT AND OUTBUILDINGS

45. SOURCES OF INFORMATION St. Louis Board of Education Archives at Harris-Stowe State College, 3026 Laclede; St. Louis City Hall records	46. PREPARED BY Cynthia H. Longwisch
47. ORGANIZATION Landmarks Assoc. of St. Louis Inc.	

RETURN THIS FORM WHEN COMPLETED TO: OFFICE OF HISTORIC PRESERVATION P.O. BOX 176 JEFFERSON CITY, MISSOURI 65102	48. DATE 6/88	49. REVISION DATE(S)
---	---------------	----------------------

1. NO. 43
2. COUNTY
4. PRESENT LOCAL NAME(S) OR DESIGNATION(S)
5. OTHER NAME(S)
6. TOWNSHIP
RANGE
SECTION

with an intrados faced with medallions. Banks of Gothic-arched casement windows are separated by ornately carved stonework between floors; these windows fill the entire space between the entrance and roof balustrade. Wings flank the center block; these feature 6-over-9 double-hung sash windows in groups of five. The wings terminate in short, front-gabled blocks; the gable ends of these, as well as the sides of the central entrance block, have diamond-patterned brickwork. One-story wings project additionally from the gable ends toward the street. These are somewhat unusual for schools in this survey; quarry-faced ashlar limestone covers the walls of these small units, with dressed limestone used as quoining and window surrounds. Above the windows, short brick parapets rise in front of hipped slate roofs; stone coping and a crest ornament the parapets. Quarry-faced ashlar limestone is used throughout the building at the basement level. Side and rear elevations have, for the most part, the same 6-over-9 windows in groups of five. The diamond-patterned brickwork in the gables also appears around the building.



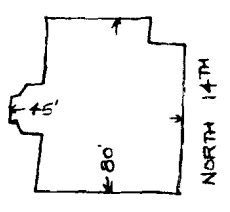
43 ROOSEVELT HIGH SCHOOL

507
19

MISSOURI OFFICE OF HISTORIC PRESERVATION

ARCHITECTURAL/HISTORIC INVENTORY SURVEY FORM

CB 1143

1. NO. 15		4. PRESENT LOCAL NAME(S) OR DESIGNATION(S) private residence: 1323 Hebert 88550016	
2. COUNTY City of St. Louis		5. OTHER NAME(S) Ames Kindergarten	
3. LOCATION OF NEGATIVES Landmarks Assn.			
6. SPECIFIC LEGAL LOCATION TOWNSHIP _____ RANGE _____ SECTION _____ IF CITY OR TOWN, STREET ADDRESS 1323 Hebert		16. THEMATIC CATEGORY 17. DATE(S) OR PERIOD 1892	
7. CITY OR TOWN IF RURAL, VICINITY St. Louis		18. STYLE OR DESIGN High Victorian	
8. DESCRIPTION OF LOCATION HEBERT 		19. ARCHITECT OR ENGINEER 20. CONTRACTOR OR BUILDER 21. ORIGINAL USE, IF APPARENT kindergarten	
9. COORDINATES LAT _____ LONG _____		22. PRESENT USE private residence	
10. SITE () BUILDING (X) STRUCTURE () OBJECT ()		23. OWNERSHIP PUBLIC () PRIVATE (X)	
11. ON NATIONAL REGISTER? YES (X) NO ()		24. OWNER'S NAME AND ADDRESS IF KNOWN	
12. IS IT ELIGIBLE? YES () NO ()		25. OPEN TO PUBLIC? YES () NO (X)	
13. PART OF ESTAB. HIST. DISTRICT? YES (X) NO ()		26. LOCAL CONTACT PERSON OR ORGANIZATION	
14. DISTRICT POTENTIAL? YES () NO ()		27. OTHER SURVEYS IN WHICH INCLUDED	
15. NAME OF ESTABLISHED DISTRICT Old North St. Louis (Murphy-Blair) National Register District		28. NO. OF STORIES 29. BASEMENT? YES (X) NO () 30. FOUNDATION MATERIAL ashlar limestone 31. WALL CONSTRUCTION masonry 32. ROOF TYPE AND MATERIAL hipped asphalt 33. NO. OF BAYS FRONT 4 SIDE 3 34. WALL TREATMENT red brick 35. PLAN SHAPE irreg. rectangl	

42. FURTHER DESCRIPTION OF IMPORTANT FEATURES
See Old St. Louis (originally called Murphy-Blair) National Register District nomination, p. 5, Section 7 and p. 4, Section 8.

43. HISTORY AND SIGNIFICANCE
The building is one of only three surviving detached kindergartens left in St. Louis. See references in nomination as cited above.

44. DESCRIPTION OF ENVIRONMENT AND OUTBUILDINGS

45. SOURCES OF INFORMATION
Board of Education Archives at Harris-Stowe; City Hall records; "Old North St. Louis" nomination, Porter & Stiritz, 1983.

46. PREPARED BY
Cynthia H. Longwisch
47. ORGANIZATION
Landmarks Assn. of St. Louis
48. DATE
6/88
49. REVISION DATE(S)

RETURN THIS FORM WHEN COMPLETED TO: OFFICE OF HISTORIC PRESERVATION
P.O. BOX 176
JEFFERSON CITY, MISSOURI 65102
PH. 314-751-4096

IF ADDITIONAL SPACE IS NEEDED, ATTACH SEPARATE SHEET(S) TO THIS FORM

1. NO. 15
2. COUNTY
4. PRESENT LOCAL NAME(S) OR DESIGNATION(S)
5. OTHER NAME(S)
6. TOWNSHIP
RANGE
SECTION



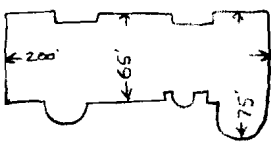
15 AMES KINDERGARTEN

1

MISSOURI OFFICE OF HISTORIC PRESERVATION

ARCHITECTURAL/HISTORIC INVENTORY SURVEY FORM

CB 2133

1. NO. 12		4. PRESENT LOCAL NAME(S) OR DESIGNATION(S) Hodgen School 28550013	
2. COUNTY City of St. Louis		5. OTHER NAME(S)	
3. LOCATION OF NEGATIVES Landmarks Assn.			
6. SPECIFIC LEGAL LOCATION TOWNSHIP _____ RANGE _____ SECTION _____ IF CITY OR TOWN, STREET ADDRESS 2748 Henrietta		16. THEMATIC CATEGORY 17. DATE(S) OR PERIOD 1884; 1888 & 1894 additions	
7. CITY OR TOWN IF RURAL, VICINITY St. Louis		18. STYLE OR DESIGN Classical Revival	
8. DESCRIPTION OF LOCATION HENRIETTA		19. ARCHITECT OR ENGINEER Otto J. Wilhelmi	
		20. CONTRACTOR OR BUILDER	
		21. ORIGINAL USE, IF APPARENT school	
9. COORDINATES UTM LAT _____ LONG _____		22. PRESENT USE elementary school (K - 5)	
10. SITE () STRUCTURE () BUILDING (x) OBJECT ()		23. OWNERSHIP PUBLIC (x) PRIVATE ()	
11. ON NATIONAL REGISTER? YES () NO (x)		24. OWNER'S NAME AND ADDRESS IF KNOWN Board of Education of the City of St. Louis/915 Locust St. Louis, MO 63101	
12. IS IT ELIGIBLE? YES () NO ()		25. OPEN TO PUBLIC? YES (x) NO () limited	
13. PART OF ESTAB. HIST. DISTRICT? YES () NO (x)		26. LOCAL CONTACT PERSON OR ORGANIZATION	
14. DISTRICT POTENTIAL? YES () NO ()		27. OTHER SURVEYS IN WHICH INCLUDED	
15. NAME OF ESTABLISHED DISTRICT		28. NO. OF STORIES 3	
		29. BASEMENT? YES () NO (x)	
		30. FOUNDATION MATERIAL ashlar limestone	
		31. WALL CONSTRUCTION masonry	
		32. ROOF TYPE AND MATERIAL hipped asphalt	
		33. NO. OF BAYS FRONT 7 SIDE	
		34. WALL TREATMENT red brick	
		35. PLAN SHAPE irreg. rectangular	
		36. CHANGES (EXPLAIN IN NO. 42) ADDITION (x) ALTERED () MOVED ()	
		37. CONDITION INTERIOR _____ EXTERIOR good	
		38. PRESERVATION UNDERWAY? YES () NO (x)	
		39. ENDANGERED? BY WHAT? YES (x) NO () abandonment-see #43	
		40. VISIBLE FROM PUBLIC ROAD? YES (x) NO ()	
		41. DISTANCE FROM AND FRONTAGE ON ROAD	
42. FURTHER DESCRIPTION OF IMPORTANT FEATURES A modillioned pediment tops the entrance bay of this school; the entrance itself is also pedimented and features two engaged pillars on either side of the round-arched doorway.* Secondary, probably later, doorways are similar in design and are located in recessed bays on either side of the main block of the school. Round-arched, double-hung sash, 6-over-6 windows are found on the two upper stories, while the first floor windows are elliptically arched. A corbeled cornice of three successive (over *the doorway has been altered to be a window			
43. HISTORY AND SIGNIFICANCE School was named after nationally-known physician Dr. J. T. Hodgen (1826-82). Building permits list a 3-story addition to the school 5/15/94 for \$15,000 and an alteration 8/23/09 for \$103,948; a 6-room addition in 1888 is listed in School Board records but not in building permits. The school is one of 16 scheduled to be closed in the next two years.			
44. DESCRIPTION OF ENVIRONMENT AND OUTBUILDINGS			
45. SOURCES OF INFORMATION Board of Education Archives, Harris-Stowe College; St. Louis City Hall records			
46. PREPARED BY Cynthia H. Longwisch			
47. ORGANIZATION Landmarks Assn. of St. Louis			
48. DATE 6/88 49. REVISION DATE(S)			

RETURN THIS FORM WHEN COMPLETED TO: OFFICE OF HISTORIC PRESERVATION
P.O. BOX 176
JEFFERSON CITY, MISSOURI 65102
PH. 314-751-4096

IF ADDITIONAL SPACE IS NEEDED, ATTACH SEPARATE SHEET(S) TO THIS FORM

1. NO. 12
2. COUNTY
4. PRESENT LOCAL NAME(S) OR DESIGNATION(S)
5. OTHER NAME(S)
6. TOWNSHIP
RANGE
SECTION

patterns (one below the other) enriches the roofline, while a corbeled course below a third-story stone sill course perhaps denotes a former roofline; building permits are unclear as to exactly where the additions were made, but one could easily have been the addition of a top floor, and the corbeling perhaps hints at this. Square stone medallions with stylized flowers are located at the imposts of the first-floor windows and at the corners of the building. A round window is located at the second floor directly above the entrance. A stone string course separates the first two stories and there is a stone water table. Some of the basement windows have been altered with brick. The school is built almost at the sidewalk with very little lawn space. It is located slightly above grade.

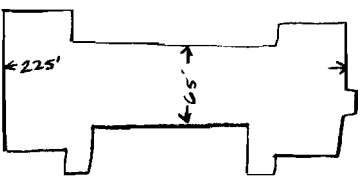


12 HODGEN SCHOOL

10/10

MISSOURI OFFICE OF HISTORIC PRESERVATION

ARCHITECTURAL/HISTORIC INVENTORY SURVEY FORM CB 3689

1. NO. 48		4. PRESENT LOCAL NAME(S) OR DESIGNATION(S) Turner Branch School		1. NO. 2. COUNTY City of St. Louis 3. LOCATION OF NEGATIVES Landmarks Assn.
2. COUNTY City of St. Louis		5. OTHER NAME(S) Turner School		
3. LOCATION OF NEGATIVES Landmarks Assn.		Turner School		
6. SPECIFIC LEGAL LOCATION TOWNSHIP _____ RANGE _____ SECTION _____ IF CITY OR TOWN, STREET ADDRESS 4235 West Kennerly Avenue		16. THEMATIC CATEGORY		2. COUNTY 4. PRESENT LOCAL NAME(S) OR DESIGNATION(S) 5. OTHER NAME(S) 6. TOWNSHIP RANGE SECTION
7. CITY OR TOWN IF RURAL, VICINITY St. Louis		17. DATE(S) OR PERIOD 1924		
8. DESCRIPTION OF LOCATION KENNERLY AVENUE 		18. STYLE OR DESIGN Eclectic		
		19. ARCHITECT OR ENGINEER Rockwell M. Milligan		
		20. CONTRACTOR OR BUILDER		
		21. ORIGINAL USE, IF APPARENT school		
		22. PRESENT USE school		
		23. OWNERSHIP PUBLIC (X) PRIVATE ()		
		24. OWNER'S NAME AND ADDRESS IF KNOWN Board of Education of the City of St. Louis/915 Locust St. Louis, MO 63101		
		25. OPEN TO PUBLIC? limited YES (X) NO ()		
9. COORDINATES LAT _____ LONG _____		26. LOCAL CONTACT PERSON OR ORGANIZATION		
10. SITE () BUILDING (X) STRUCTURE () OBJECT ()		27. OTHER SURVEYS IN WHICH INCLUDED		
11. ON NATIONAL REGISTER? YES () NO (X)		38. PRESERVATION UNDERWAY? YES () NO ()		
12. IS IT ELIGIBLE? YES () NO ()		39. ENDANGERED? BY WHAT? YES () NO (X)		
13. PART OF ESTAB. HIST. DISTRICT? YES (X) NO ()		40. VISIBLE FROM PUBLIC ROAD? YES (X) NO ()		
14. DISTRICT POTENTIAL? YES () NO ()		41. DISTANCE FROM AND FRONTAGE ON ROAD		
15. NAME OF ESTABLISHED DISTRICT The Ville Local Historic District		42. FURTHER DESCRIPTION OF IMPORTANT FEATURES The Turner Branch School is of fairly simple design with fewer embellishments than most of Milligan's other St. Louis schools, possibly because it was at first a "colored" school, and so was given less attention. A center projecting entrance bay has a fanlit round entrance surmounted by a small iron balcony; a simple stone pediment above the roofline is backed by a stone-coped brick structure. "Charles Henry Turner School" is inscribed across the stone architrave. Milligan's		
43. HISTORY AND SIGNIFICANCE Named for Charles Turner (1867-1923), scientist. Original cost: \$233,072. Originally built for the use of "colored" students only.		PHOTO MUST BE PROVIDED (over)		
44. DESCRIPTION OF ENVIRONMENT AND OUTBUILDINGS		45. SOURCES OF INFORMATION St. Louis Board of Education Archives at Harris-Stowe State College, 3026 Laclede; St. Louis City Hall records		
RETURN THIS FORM WHEN COMPLETED TO: OFFICE OF HISTORIC PRESERVATION P.O. BOX 176 JEFFERSON CITY, MISSOURI 65102 PH 314 751 6226		46. PREPARED BY Cynthia H. Longwisch 47. ORGANIZATION Landmarks Assoc. of St. Louis Inc. 48. DATE 6/88 49. REVISION DATE(S)		

familiar quintet of 6-over-9 double-hung sash windows appear on this school, relieved by small paired casement windows with pressed-brick hoods at the first floor. The wings have gables on their primary elevations; at the attic story these have diamond-patterned brickwork. The windows of the upper floor of the wings have apparently been altered somewhat; wood infill below is surmounted by pairs of top-hinged single-pane windows with an apparently non-functioning 8-paned window above that. Windows at the first floor of the wings remain the same as the rest of the building. A short iron fence with brick gateposts encloses the property.



40 TURNER BRANCH SCHOOL

600

MISSOURI OFFICE OF HISTORIC PRESERVATION

ARCHITECTURAL/HISTORIC INVENTORY SURVEY FORM

CB 4506

1. NO. 46		4. PRESENT LOCAL NAME(S) OR DESIGNATION(S) King Middle School		1. NO.		
2. COUNTY City of St. Louis		5. OTHER NAME(S) Martin Luther King, Jr. Catholic High School			2. COUNTY	
3. LOCATION OF NEGATIVES Landmarks Assn.		William Cullen McBride Catholic High School; Step High School;				4. PRESENT LOCAL NAME(S) OR DESIGNATION(S)
6. SPECIFIC LEGAL LOCATION TOWNSHIP _____ RANGE _____ SECTION _____ IF CITY OR TOWN, STREET ADDRESS 1909 North Kingshighway Boulevard		16. THEMATIC CATEGORY 17. DATE(S) OR PERIOD 1924		28. NO. OF STORIES 3 29. BASEMENT? YES () NO (X)		
7. CITY OR TOWN IF RURAL, VICINITY St. Louis		18. STYLE OR DESIGN Beaux Arts		30. FOUNDATION MATERIAL stone		
8. DESCRIPTION OF LOCATION KINGSHIGHWAY BOULEVARD <div style="text-align: center;"> </div>		19. ARCHITECT OR ENGINEER Henry P. Hess		31. WALL CONSTRUCTION masonry		
9. COORDINATES LAT _____ LONG _____ UTM _____		20. CONTRACTOR OR BUILDER Duffner & Stecker		32. ROOF TYPE AND MATERIAL flat	5. OTHER NAME(S)	
10. SITE () BUILDING (X) STRUCTURE () OBJECT ()		21. ORIGINAL USE, IF APPARENT School (Catholic High)		33. NO. OF BAYS FRONT 11 SIDE 6		
11. ON NATIONAL REGISTER? YES () NO (X)		22. PRESENT USE public middle school (6-8)		34. WALL TREATMENT brick faced with stone		
12. IS IT ELIGIBLE? YES () NO ()		23. OWNERSHIP PUBLIC (X) PRIVATE ()		35. PLAN SHAPE modified U	6. TOWNSHIP	
13. PART OF ESTAB. HIST. DISTRICT? YES () NO (X)		24. OWNER'S NAME AND ADDRESS IF KNOWN Board of Education of the City of St. Louis/915 Locust St. Louis, MO 63101		36. CHANGES (EXPLAIN IN NO. 42) ADDITION () ALTERED () MOVED ()		
14. DISTRICT POTENTIAL? YES () NO ()		25. OPEN TO PUBLIC? YES (X) NO () limited		37. CONDITION INTERIOR _____ EXTERIOR good		
15. NAME OF ESTABLISHED DISTRICT		26. LOCAL CONTACT PERSON OR ORGANIZATION		38. PRESERVATION UNDERWAY? YES () NO ()	RANGE	
42. FURTHER DESCRIPTION OF IMPORTANT FEATURES Like the other non-School Board commissions, this school belies its origins as a Catholic high school. The primary difference between it and the public schools is, of course, its stone sheathing. The building permit says that the school is brick beneath the stone. The stone is dressed, light grey, and is not grooved or ornamented otherwise. The flat roof is balustraded on the sides and between the parapets that top the front elevations of the entrance bay and two wings. Crests top the parapets of the wings, while the center parapet is pedimented and features the carved name of the (over)		27. OTHER SURVEYS IN WHICH INCLUDED		39. ENDANGERED? BY WHAT? YES () NO (X)		
43. HISTORY AND SIGNIFICANCE The school was commissioned by authority of Cardinal John J. Glennon to be William Cullen McBride Catholic High School. The building permit for \$200,000 was taken out 12/3/23. The school was known as McBride High School through 1971, after which it was called Step Catholic High School for one year before becoming Martin Luther King, Jr. Catholic High School. The name of the American civil rights activist was retained when the school was purchased by the Board of Education and changed to a middle school during the early 1980s. Architect Henry P. Hess was born in St. Louis in 1884 to a family of contractors. He began his training at 14 with Henry Weise and worked for many prominent local firms, including Isaac Taylor and William Ittner. Hess especially was aware of Ittner's theories (over)		40. VISIBLE FROM PUBLIC ROAD? YES (X) NO ()		SECTION		
44. DESCRIPTION OF ENVIRONMENT AND OUTBUILDINGS		41. DISTANCE FROM AND FRONTAGE ON ROAD				
45. SOURCES OF INFORMATION Board of Education Archives, Harris-Stowe College; St. Louis City Hall records; Immaculate Conception School National Register Nomination by Janice Cameron, 1985.		46. PREPARED BY Cynthia H. Longwisch				
RETURN THIS FORM WHEN COMPLETED TO: OFFICE OF HISTORIC PRESERVATION P.O. BOX 176 JEFFERSON CITY, MISSOURI 65102 PH. 314-751-4096		47. ORGANIZATION Landmarks Assn. of St. Louis		SECTION		
IF ADDITIONAL SPACE IS NEEDED, ATTACH SEPARATE SHEET(S) TO THIS FORM		48. DATE 6/88 49. REVISION DATE(S)				

school below. Six round stone Doric columns support this parapet, spanning the second and third stories; these in turn are supported by a stone base with three round arches, each intrados of which is highlighted with medallions. The entrance is behind these arches. Circular symbols of learning and Christianity (quill & pen, book, winged hourglass, cross, etc.) are mounted across the top of the arcade. Plain medallions can be seen at the cornice, and oval medallions flanked by swags can be seen behind the columns at the second and third stories. Windows are paired and in threes; they are transomed and double-hung sash, so the final effect is of three rows of four vertically divided panes. Stone pilasters with Doric capitals divide the window bays and highlight the corners of the building. The school is located above grade and the first story is bermed.

#43 regarding the requirements of educational facilities. Hess formed his own firm in 1916 and began a career that included many commissions for the archdiocese of St. Louis. He designed some 700 buildings, including Cardinal Glennon College, Rosati-Kain High School, Christian Brothers College and De Andries High School. Hess' buildings of the twenties and thirties often reflect traditional historical revival styles, while later in his career he was more influenced by Art Moderne and other contemporary movements. Hess died in 1957.¹

¹

Immaculate Conception School National Register Nomination, 1985, Janice Cameron. Section 8, page 1.



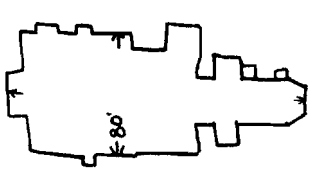
46 KING MIDDLE SCHOOL/MCBRIDE HIGH SCHOOL

100
2

MISSOURI OFFICE OF HISTORIC PRESERVATION

ARCHITECTURAL/HISTORIC INVENTORY SURVEY FORM

CB 4500B

1. NO. 19		4. PRESENT LOCAL NAME(S) OR DESIGNATION(S) Benton School 88550020		1. NO. 19	
2. COUNTY City of St. Louis		5. OTHER NAME(S)			2. COUNTY
3. LOCATION OF NEGATIVES Landmarks Assn.					
6. SPECIFIC LEGAL LOCATION TOWNSHIP _____ RANGE _____ SECTION _____ IF CITY OR TOWN, STREET ADDRESS 2847 N. Kingshighway Boulevard		16. THEMATIC CATEGORY 17. DATE(S) OR PERIOD 1894; 1903 addition		2. COUNTY	
7. CITY OR TOWN IF RURAL, VICINITY St. Louis		18. STYLE OR DESIGN Romanesque Revival			
8. DESCRIPTION OF LOCATION TERRY AVENUE  ST. LOUIS AVENUE		19. ARCHITECT OR ENGINEER August H. Kirchner, W. B. Ittner		4. PRESENT LOCAL NAME(S) OR DESIGNATION(S)	
9. COORDINATES LAT _____ LONG _____		20. CONTRACTOR OR BUILDER			
10. SITE () BUILDING (X)		21. ORIGINAL USE, IF APPARENT school		5. OTHER NAME(S)	
11. ON NATIONAL REGISTER? YES () NO (X)		22. PRESENT USE vacant			
12. IS IT ELIGIBLE? YES () NO ()		23. OWNERSHIP PUBLIC (X) PRIVATE ()		6. TOWNSHIP	
13. PART OF ESTAB. HIST. DISTRICT? YES () NO (X)		24. OWNER'S NAME AND ADDRESS IF KNOWN Board of Education of the City of St. Louis/915 Locust St. Louis MO 63101			
14. DISTRICT POTENTIAL? YES () NO ()		25. OPEN TO PUBLIC? YES () NO (X)		RANGE	
15. NAME OF ESTABLISHED DISTRICT		26. LOCAL CONTACT PERSON OR ORGANIZATION			
42. FURTHER DESCRIPTION OF IMPORTANT FEATURES The primary elevation of this school is identical to Kirchner's 1893 Montessori/Euclid School with the exception of a wider, flatter water table (the earlier school's water table has a more pronounced lip). (see description on the Montessori/Euclid sheet) The major difference in the two schools is the condition: Benton School is deteriorating rapidly and is almost beyond repair. It is boarded up and fenced off to keep vandalism at a minimum, but weathering is doing the bulk of the destruction, particularly on the sandstone and intricate brick areas. The corbeled cornice is crumbling (over)		27. OTHER SURVEYS IN WHICH INCLUDED		SECTION	
43. HISTORY AND SIGNIFICANCE Named for Thomas Hart Benton, statesman. Original cost: \$25,903; 1903 addition by Ittner: \$49,000 (added 6 rooms).		44. DESCRIPTION OF ENVIRONMENT AND OUTBUILDINGS			
45. SOURCES OF INFORMATION St. Louis Board of Education Archives at Harris-Stowe State College, 3026 Laclede; St. Louis City Hall records		46. PREPARED BY Cynthia H. Longwisch		SECTION	
47. ORGANIZATION Landmarks Assn. of St. Louis		48. DATE 6/88			
49. REVISION DATE(S)		50. RETURN THIS FORM WHEN COMPLETED TO: OFFICE OF HISTORIC PRESERVATION P.O. BOX 176 JEFFERSON CITY, MISSOURI 65102 PH. 314-751-4096			

and has many gaps, particularly along the Terry Avenue (side) elevation. Large portions of the tourelles have broken off and fallen. The sandstone courses are spalling badly. Mortar is eroded entirely away in many places, particularly the south (Terry Avenue) elevation. It is indeed unfortunate that this school and its near twin, Charless School, are in such a state of decline. The 1903 addition by Ittner is located at the rear of the original school. It is in only slightly better shape than the original part. The design blends impeccably with the older part, using buff brick surrounds and sandstone banding in conjunction with the original.



19 BEATON SCHOOL

for
Q27

MISSOURI OFFICE OF HISTORIC PRESERVATION

ARCHITECTURAL/HISTORIC INVENTORY SURVEY FORM

CB 4383N

<p>1. NO. <u>54</u></p> <p>2. COUNTY <u>City of St. Louis</u></p> <p>3. LOCATION OF NEGATIVES <u>Landmarks Assn.</u></p>	<p>4. PRESENT LOCAL NAME(S) OR DESIGNATION(S) <u>Scullin School</u> 88550054</p> <p>5. OTHER NAME(S)</p>	1. NO.	
<p>6. SPECIFIC LEGAL LOCATION TOWNSHIP _____ RANGE _____ SECTION _____ IF CITY OR TOWN, STREET ADDRESS <u>4160 North Kingshighway Boulevard</u></p> <p>7. CITY OR TOWN IF RURAL, VICINITY <u>St. Louis</u></p> <p>8. DESCRIPTION OF LOCATION <u>KINGSHIGHWAY BLVD.</u></p> <div style="text-align: center;"> </div> <p>9. COORDINATES UTM LAT _____ LONG _____</p> <p>10. SITE () STRUCTURE () BUILDING (X) OBJECT ()</p> <p>11. ON NATIONAL REGISTER? YES () NO (X)</p> <p>12. IS IT ELIGIBLE? YES () NO ()</p> <p>13. PART OF ESTAB. HIST. DISTRICT? YES () NO (X)</p> <p>14. DISTRICT POTENTIAL? YES () NO ()</p> <p>15. NAME OF ESTABLISHED DISTRICT</p>	<p>16. THEMATIC CATEGORY</p> <p>17. DATE(S) OR PERIOD <u>1927</u></p> <p>18. STYLE OR DESIGN <u>Jacobethan</u></p> <p>19. ARCHITECT OR ENGINEER <u>Rockwell M. Milligan</u></p> <p>20. CONTRACTOR OR BUILDER</p> <p>21. ORIGINAL USE, IF APPARENT <u>school</u></p> <p>22. PRESENT USE <u>elementary school (K - 5)</u></p> <p>23. OWNERSHIP PUBLIC (X) PRIVATE ()</p> <p>24. OWNER'S NAME AND ADDRESS IF KNOWN <u>Board of Education of the City of St. Louis/915 Locust St. Louis, MO 63101</u></p> <p>25. OPEN TO PUBLIC? YES (X) NO () <u>limited</u></p> <p>26. LOCAL CONTACT PERSON OR ORGANIZATION</p> <p>27. OTHER SURVEYS IN WHICH INCLUDED</p>	<p>28. NO. OF STORIES <u>2 + attic</u></p> <p>29. BASEMENT? YES (X) NO () <u>raised</u></p> <p>30. FOUNDATION MATERIAL <u>brick</u></p> <p>31. WALL CONSTRUCTION <u>masonry</u></p> <p>32. ROOF TYPE AND MATERIAL <u>gabled slate roof</u></p> <p>33. NO. OF BAYS FRONT <u>7</u> SIDE <u>2</u></p> <p>34. WALL TREATMENT <u>brown brick</u></p> <p>35. PLAN SHAPE <u>H</u></p> <p>36. CHANGES (EXPLAIN IN NO. 42) ADDITION () ALTERED () MOVED ()</p> <p>37. CONDITION INTERIOR _____ EXTERIOR <u>good</u></p> <p>38. PRESERVATION UNDERWAY? YES () NO ()</p> <p>39. ENDANGERED? BY WHAT? YES () NO (X)</p> <p>40. VISIBLE FROM PUBLIC ROAD? YES (X) NO ()</p> <p>41. DISTANCE FROM AND FRONTAGE ON ROAD</p>	2. COUNTY
<p>42. FURTHER DESCRIPTION OF IMPORTANT FEATURES <u>Located above grade, Scullin School has a double-gabled wing and a single-gabled wing. The two outer wings are alike, with a group of five 6-over-9 paned double-hung sash windows on each floor of the primary elevations. The inside of the two double gables is the entrance bay. The door is marked by a blunt stone arch embellished with floral square medallions around the intrados. Above, a three-part oriel stone window dominates. All gables are stone-coped. Connecting</u></p> <p>43. HISTORY AND SIGNIFICANCE <u>Named for John Scullin (1836-1920), founder St. Louis Steel Co. Original cost: \$262,752.</u></p> <p>44. DESCRIPTION OF ENVIRONMENT AND OUTBUILDINGS</p>		4. PRESENT LOCAL NAME(S) OR DESIGNATION(S)	
<p>45. SOURCES OF INFORMATION <u>St. Louis Board of Education Archives at Harris-Stowe State College, 3026 Laclede; St. Louis City Hall records</u></p>		5. OTHER NAME(S)	
<p>46. PREPARED BY <u>Cynthia H. Longwisch</u></p> <p>47. ORGANIZATION <u>Landmarks Assoc. of St. Louis Inc</u></p> <p>48. DATE <u>6/88</u></p> <p>49. REVISION DATE(S)</p>		6. TOWNSHIP	
<p>RETURN THIS FORM WHEN COMPLETED TO: OFFICE OF HISTORIC PRESERVATION P.O. BOX 176 JEFFERSON CITY, MISSOURI 65102 PH. 314-751-4096</p> <p>IF ADDITIONAL SPACE IS NEEDED, ATTACH SEPARATE SHEET(S) TO THIS FORM</p>		RANGE	
<p>SECTION</p>		SECTION	

the inner sides of the wings is a flat-roofed inset with a short wall at the roofline (one story plus basement); the name of the school is inscribed on a stone panel inset into the wall. This one-story portion of the building has four blunt-arched windows separated by stone-capped brick buttresses (this type of buttress also appears on the inner wall of the entrance bay). On the second floor behind the one-story portion, half-timbering appears between paired windows. Diamond-patterned brickwork is used in the gable ends. A dormer faces the side elevation. Stone-coped brick-balustraded brick walls project from the edges of the building to the sidewalk, where they adjoin a short iron fence with stone-topped brick posts. A new, one-story red brick building (see photo, right) adjoins but does not connect to the original school; it houses additional facilities for the school.



54 SCULLIN SCHOOL

800/23

MISSOURI OFFICE OF HISTORIC PRESERVATION

ARCHITECTURAL/HISTORIC INVENTORY SURVEY FORM

CB 4733E

1. NO. 65		4. PRESENT LOCAL NAME(S) OR DESIGNATION(S) Southwest High School		88550065	1. NO.
2. COUNTY City of St. Louis		5. OTHER NAME(S)			2. COUNTY
3. LOCATION OF NEGATIVES Landmarks Assn.					4. PRESENT LOCAL NAME(S) OR DESIGNATION(S)
6. SPECIFIC LEGAL LOCATION TOWNSHIP _____ RANGE _____ SECTION _____ IF CITY OR TOWN, STREET ADDRESS 3125 S. Kingshighway		16. THEMATIC CATEGORY 17. DATE(S) OR PERIOD 1935 (1949, 1957, 1964 additions)		28. NO. OF STORIES 2 & 3 29. BASEMENT? YES (X) NO ()	
7. CITY OR TOWN IF RURAL, VICINITY: St. Louis		18. STYLE OR DESIGN Modernistic/Functional		30. FOUNDATION MATERIAL concrete	
8. DESCRIPTION OF LOCATION 		19. ARCHITECT OR ENGINEER George W. Sanger		31. WALL CONSTRUCTION masonry	
		20. CONTRACTOR OR BUILDER		32. ROOF TYPE AND MATERIAL flat	
		21. ORIGINAL USE, IF APPARENT school		33. NO. OF BAYS FRONT 9 SIDE	
		22. PRESENT USE high school		34. WALL TREATMENT brown & red brick	
		23. OWNERSHIP PUBLIC (X) PRIVATE ()		35. PLAN SHAPE irregular	
		24. OWNER'S NAME AND ADDRESS IF KNOWN Board of Education of the City of St. Louis/915 Locust St. Louis MO 63101		36. CHANGES (EXPLAIN IN NO. 42) ADDITION (X) ALTERED () MOVED ()	
9. COORDINATES LAT _____ LONG _____		25. OPEN TO PUBLIC? limited YES (X) NO ()		37. CONDITION INTERIOR _____ EXTERIOR good	
10. SITE () BUILDING (X) STRUCTURE () OBJECT ()		26. LOCAL CONTACT PERSON OR ORGANIZATION		38. PRESERVATION UNDERWAY? YES () NO ()	
11. ON NATIONAL REGISTER? YES () NO (X)		27. OTHER SURVEYS IN WHICH INCLUDED		39. ENDANGERED? BY WHAT? YES () NO (X)	
12. IS IT ELIGIBLE? YES () NO ()				40. VISIBLE FROM PUBLIC ROAD? YES (X) NO ()	
13. PART OF ESTAB. HIST. DISTRICT? YES () NO (X)				41. DISTANCE FROM AND FRONTAGE ON ROAD	
14. DISTRICT POTENTIAL? YES () NO ()					
15. NAME OF ESTABLISHED DISTRICT					
42. FURTHER DESCRIPTION OF IMPORTANT FEATURES Most of the 1935 portion of the school is obscured behind a 1964 addition; in the photo, the portions above and behind the low front portion are the original building; the foreground is the 1964 part (painted mural done in the 1980s). Southwest High is an extremely functional school and reflects its heritage as a Depression PWA project. Double-hung sash windows are in groups of three and cover the entire Arsenal elevation. Virtually the only attempt at ornamental design occurs across the attic story (visible in the center of the photo behind the 1964 part) in the form of brickwork (over)					
43. HISTORY AND SIGNIFICANCE The original school, which is actually behind a 1964 addition, was a PWA project costing \$716,251. It was named for its location.					
44. DESCRIPTION OF ENVIRONMENT AND OUTBUILDINGS					
45. SOURCES OF INFORMATION St. Louis Board of Education Archives at Harris-Stowe State College, 3026 Laclede; St. Louis City Hall records					
46. PREPARED BY Cynthia H. Longwisch					
47. ORGANIZATION Landmarks Assn. of St. Louis					
48. DATE 6/88 49. REVISION DATE(S)					

RETURN THIS FORM WHEN COMPLETED TO:

OFFICE OF HISTORIC PRESERVATION
P.O. BOX 176
JEFFERSON CITY, MISSOURI 65102
PH. 314-751-4096

IF ADDITIONAL SPACE IS NEEDED, ATTACH SEPARATE SHEET(S) TO THIS FORM

SECTION

chevrons that occur between the pilasters that separate the windows. Stone coping rims the building. Windows have no arches.



65 SOUTHWEST HIGH SCHOOL

65

MISSOURI OFFICE OF HISTORIC PRESERVATION

ARCHITECTURAL/HISTORIC INVENTORY SURVEY FORM

CB 2243

1. NO. 50		4. PRESENT LOCAL NAME(S) OR DESIGNATION(S) Harris-Stowe State College		1. NO. 88SS0050
2. COUNTY City of St. Louis		5. OTHER NAME(S) originally Vashon High School (colored)		2. COUNTY
3. LOCATION OF NEGATIVES Landmarks Assn.		16. THEMATIC CATEGORY		28. NO. OF STORIES 3
6. SPECIFIC LEGAL LOCATION TOWNSHIP _____ RANGE _____ SECTION _____ IF CITY OR TOWN, STREET ADDRESS 3026 Laclede Avenue		17. DATE(S) OR PERIOD 1925		29. BASEMENT? YES (X) raised NO ()
7. CITY OR TOWN IF RURAL, VICINITY St. Louis		18. STYLE OR DESIGN Jacobethan		30. FOUNDATION MATERIAL stone
8. DESCRIPTION OF LOCATION LACLEDE AVENUE		19. ARCHITECT OR ENGINEER Rockwell M. Milligan		31. WALL CONSTRUCTION masonry
		20. CONTRACTOR OR BUILDER		32. ROOF TYPE AND MATERIAL flat
		21. ORIGINAL USE, IF APPARENT high school		33. NO. OF BAYS FRONT 17 SIDE
		22. PRESENT USE state college		34. WALL TREATMENT red brick w/some dark
		23. OWNERSHIP PUBLIC (X) PRIVATE ()		35. PLAN SHAPE square w/wings
9. COORDINATES LAT _____ LONG _____		24. OWNER'S NAME AND ADDRESS IF KNOWN		36. CHANGES (EXPLAIN IN NO. 42) ADDITION () ALTERED (X) MOVED () windows
10. SITE () STRUCTURE () BUILDING (X) OBJECT ()		25. OPEN TO PUBLIC? YES (X) NO ()		37. CONDITION INTERIOR recently reno ated EXTERIOR good
11. ON NATIONAL REGISTER? YES () NO (X)		26. LOCAL CONTACT PERSON OR ORGANIZATION		38. PRESERVATION UNDERWAY? YES () NO (X)
12. IS IT ELIGIBLE? YES () NO (X)		27. OTHER SURVEYS IN WHICH INCLUDED		39. ENDANGERED? BY WHAT? YES () NO (X)
13. PART OF ESTAB. HIST. DISTRICT? YES () NO (X)				40. VISIBLE FROM PUBLIC ROAD? YES (X) NO ()
14. DISTRICT POTENTIAL? YES () NO (X)				41. DISTANCE FROM AND FRONTAGE ON ROAD
15. NAME OF ESTABLISHED DISTRICT				
42. FURTHER DESCRIPTION OF IMPORTANT FEATURES The windows were replaced in the mid-1980s during a capital improvements program which concentrated primarily on the interior. The flat-roofed building consists of a large central block flanked by long wings across the front elevation. While the detailing on the building is Jacobethan, the building, particularly the center block, suggests a more streamlined Art Deco style. The base of the building is rusticated brick below a stone water table. Brick quoining is often				<div style="border: 2px solid black; padding: 10px; width: 100px; margin: 0 auto;"> PHOTO MUST BE PROVIDED (over) </div>
43. HISTORY AND SIGNIFICANCE Vashon High school was the first high school to augment the secondary education program for "colored" students provided previously solely by Sumner High School. Vashon moved to 3405 Bell Avenue (the 1931 Herbert S. Hadley Technical High School, originally) in 1963. The premises were subsequently taken over by Harris Teacher's College which later became Harris-Stowe Teacher's College and then Harris-Stowe State College. The building originally cost \$1,180,790.				
44. DESCRIPTION OF ENVIRONMENT AND OUTBUILDINGS				
45. SOURCES OF INFORMATION St. Louis Board of Education archives at Harris-Stowe College, 3026 Laclede; St. Louis City Hall records.				
46. PREPARED BY Cynthia Longwisch				5. OTHER NAME(S)
47. ORGANIZATION Landmarks Assn. of St. Louis				
48. DATE 6/88				6. TOWNSHIP
49. REVISION DATE(S)				
<div style="display: flex; justify-content: space-between;"> <div> RETURN THIS FORM WHEN COMPLETED TO: OFFICE OF HISTORIC PRESERVATION P.O. BOX 176 JEFFERSON CITY, MISSOURI 65102 PH. 314-751-4096 </div> <div> IF ADDITIONAL SPACE IS NEEDED, ATTACH SEPARATE SHEET(S) TO THIS FORM </div> </div>				

SECTION
 St. Louis

employed at corners; the primary corners of the main elevation of the center block, however, feature a pair of vertical grooves. Severe stone surrounds divide originally transomed windows of the central block into groups of four (two upper stories) or three. The entrance, a recessed stone blunt arch, is flanked by buttresslike structures that decrease in width as they rise; these are trimmed in stone. A narrow stone-buttressed, stone-coped brick balustraded balcony is featured immediately above the entrance. A band of diamond-patterned brickwork encircles the center block at the attic. The wings feature a stone lintel and sill course at the third story. (New) metal-framed windows in the wings are primarily 1-over-1 double-hung sash; some are non-functioning single-paned types. Windows on the rear elevations have all been replaced with metal framing in the manner just described. Two stories high, the rear portion of the building is also flat-roofed and distinguished only by a stone water table and stone second floor lintel course.



50 HARRIS-STOWE STATE COLLEGE/.

VASHON HIGH SCHOOL

400
—
17

MISSOURI OFFICE OF HISTORIC PRESERVATION

ARCHITECTURAL/HISTORIC INVENTORY SURVEY FORM

CB 5164

1. NO. 38		4. PRESENT LOCAL NAME(S) OR DESIGNATION(S) 88SS0038 Buder School		1. NO.	
2. COUNTY City of St. Louis		5. OTHER NAME(S)			2. COUNTY
3. LOCATION OF NEGATIVES Landmarks Assn.					
6. SPECIFIC LEGAL LOCATION TOWNSHIP _____ RANGE _____ SECTION _____ IF CITY OR TOWN, STREET ADDRESS 5319 Lansdowne Avenue		16. THEMATIC CATEGORY		4. PRESENT LOCAL NAME(S) OR DESIGNATION(S)	
7. CITY OR TOWN IF RURAL, VICINITY St. Louis		17. DATE(S) OR PERIOD 1920; 1926 addition			
8. DESCRIPTION OF LOCATION <div style="text-align: center;"> </div>		18. STYLE OR DESIGN Jacobethan		5. OTHER NAME(S)	
		19. ARCHITECT OR ENGINEER Rockwell M. Milligan			
9. COORDINATES UTM LAT _____ LONG _____		20. CONTRACTOR OR BUILDER		6. TOWNSHIP	
10. SITE () STRUCTURE () BUILDING (X) OBJECT ()		21. ORIGINAL USE, IF APPARENT school			
11. ON NATIONAL REGISTER? YES () NO (X)		22. PRESENT USE elementary school (K - 5)		RANGE	
12. IS IT ELIGIBLE? YES () NO ()		23. OWNERSHIP PUBLIC (X) PRIVATE ()			
13. PART OF ESTAB. HIST. DISTRICT? YES () NO (X)		24. OWNER'S NAME AND ADDRESS IF KNOWN Board of Education of the City of St. Louis/915 Locust St. Louis, MO 63101		SECTION	
14. DISTRICT POTENTIAL? YES () NO ()		25. OPEN TO PUBLIC? YES (X) NO () limited			
15. NAME OF ESTABLISHED DISTRICT		26. LOCAL CONTACT PERSON OR ORGANIZATION			
42. FURTHER DESCRIPTION OF IMPORTANT FEATURES This school, as a number of others, is dominated by a gabled, projecting entrance bay centered on the body of the building and richly embellished with stonework, including quoining, coping, window and door surrounds, and fluted and banded columns paired on either side of the entrance with matching paired engaged columns. Four half-timbered dormers on the front elevation add interest to the roof line. Windows are predominantly found in Milligan's standard groups		27. OTHER SURVEYS IN WHICH INCLUDED			
43. HISTORY AND SIGNIFICANCE Named for Susan R. Buder (1847 - 1909), founder of American Kindergartens. Original cost: \$338,182; 1926 addition: \$111,866.		44. DESCRIPTION OF ENVIRONMENT AND OUTBUILDINGS			
45. SOURCES OF INFORMATION St. Louis Board of Education Archives at Harris-Stowe State College, 3026 Laclede; St. Louis City Hall records		46. PREPARED BY Cynthia H. Longwisch			
RETURN THIS FORM WHEN COMPLETED TO: OFFICE OF HISTORIC PRESERVATION P.O. BOX 176 JEFFERSON CITY, MISSOURI 65102 PH 314 751 4096		47. ORGANIZATION Landmarks Assoc. of St. Louis Inc.			
IF ADDITIONAL SPACE IS NEEDED, ATTACH SEPARATE SHEET(S) TO THIS FORM		48. DATE 6/88 49. REVISION DATE(S)			

PHOTO
MUST
BE
PROVIDED
(over)

of five, in 6-over-9 pane configurations of double-hung sash. These have a stone sill course at the third floor and regular stone sills at the second floor, with soldier arches throughout. Casement windows with divided transoms also appear, usually in pairs. Small secondary entrances flank the center bay and feature tiny, one-story, stone-balustraded foyers that project from the body of the school. The school is enclosed in an original short iron fence with brick posts. The 1926 addition was made so skilfully that it cannot be detected from the outside; the division is not noted on the Sanborn maps. Twelve rooms were added in 1926 for a total of 25.



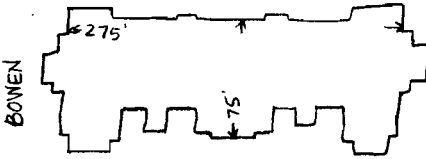
30 BUDER SCHOOL

2002


MISSOURI OFFICE OF HISTORIC PRESERVATION

ARCHITECTURAL/HISTORIC INVENTORY SURVEY FORM

CB 4897

1. NO. <u>62</u>		4. PRESENT LOCAL NAME(S) OR DESIGNATION(S) <u>88550062</u> Individually Guided Education/Woerner		1. NO.	
2. COUNTY City of St. Louis		5. OTHER NAME(S) Woerner School			2. COUNTY
3. LOCATION OF NEGATIVES Landmarks Assn.					
6. SPECIFIC LEGAL LOCATION TOWNSHIP _____ RANGE _____ SECTION _____ IF CITY OR TOWN, STREET ADDRESS 6131 Leona		16. THEMATIC CATEGORY 17. DATE(S) OR PERIOD 1931		5. OTHER NAME(S)	
7. CITY OR TOWN IF RURAL, VICINITY St. Louis		18. STYLE OR DESIGN Classical Revival			6. TOWNSHIP
8. DESCRIPTION OF LOCATION LEONA 		19. ARCHITECT OR ENGINEER Ernest T. Friton			
9. COORDINATES UTM LAT _____ LONG _____		20. CONTRACTOR OR BUILDER		SECTION	
10. SITE () BUILDING (X) STRUCTURE () OBJECT ()		21. ORIGINAL USE, IF APPARENT School			2. PRESENT LOCAL NAME(S) OR DESIGNATION(S)
11. ON NATIONAL REGISTER? YES () NO (X)		22. PRESENT USE elementary magnet school (K - 8)			
12. IS IT ELIGIBLE? YES () NO ()		23. OWNERSHIP PUBLIC (X) PRIVATE ()		6. TOWNSHIP	
13. PART OF ESTAB. HIST. DISTRICT? YES () NO (X)		24. OWNER'S NAME AND ADDRESS IF KNOWN Board of Education of the City of St. Louis/915 Locust St. Louis MO 63101			RANGE
14. DISTRICT POTENTIAL? YES () NO ()		25. OPEN TO PUBLIC? YES (X) NO () limited			
15. NAME OF ESTABLISHED DISTRICT		26. LOCAL CONTACT PERSON OR ORGANIZATION		2. PRESENT LOCAL NAME(S) OR DESIGNATION(S)	
		27. OTHER SURVEYS IN WHICH INCLUDED			5. OTHER NAME(S)
				RANGE	
					SECTION
				5. OTHER NAME(S)	
					6. TOWNSHIP
				SECTION	
					2. PRESENT LOCAL NAME(S) OR DESIGNATION(S)
				6. TOWNSHIP	
					RANGE
				2. PRESENT LOCAL NAME(S) OR DESIGNATION(S)	
					5. OTHER NAME(S)
				RANGE	
					SECTION
				5. OTHER NAME(S)	
					6. TOWNSHIP
				SECTION	
					2. PRESENT LOCAL NAME(S) OR DESIGNATION(S)
				6. TOWNSHIP	
					RANGE
				2. PRESENT LOCAL NAME(S) OR DESIGNATION(S)	
					5. OTHER NAME(S)
				RANGE	
					SECTION
				5. OTHER NAME(S)	
					6. TOWNSHIP
				SECTION	
					2. PRESENT LOCAL NAME(S) OR DESIGNATION(S)
				6. TOWNSHIP	
					RANGE
				2. PRESENT LOCAL NAME(S) OR DESIGNATION(S)	
					5. OTHER NAME(S)
				RANGE	
					SECTION
				5. OTHER NAME(S)	
					6. TOWNSHIP
				SECTION	
					2. PRESENT LOCAL NAME(S) OR DESIGNATION(S)
				6. TOWNSHIP	
					RANGE
				2. PRESENT LOCAL NAME(S) OR DESIGNATION(S)	
					5. OTHER NAME(S)
				RANGE	
					SECTION
				5. OTHER NAME(S)	
					6. TOWNSHIP
				SECTION	
					2. PRESENT LOCAL NAME(S) OR DESIGNATION(S)
				6. TOWNSHIP	
					RANGE
				2. PRESENT LOCAL NAME(S) OR DESIGNATION(S)	
					5. OTHER NAME(S)
				RANGE	
					SECTION
				5. OTHER NAME(S)	
					6. TOWNSHIP
				SECTION	
					2. PRESENT LOCAL NAME(S) OR DESIGNATION(S)
				6. TOWNSHIP	
					RANGE
				2. PRESENT LOCAL NAME(S) OR DESIGNATION(S)	
					5. OTHER NAME(S)
				RANGE	
					SECTION
				5. OTHER NAME(S)	
					6. TOWNSHIP
				SECTION	
					2. PRESENT LOCAL NAME(S) OR DESIGNATION(S)
				6. TOWNSHIP	
					RANGE
				2. PRESENT LOCAL NAME(S) OR DESIGNATION(S)	
					5. OTHER NAME(S)
				RANGE	
					SECTION
				5. OTHER NAME(S)	
					6. TOWNSHIP
				SECTION	
					2. PRESENT LOCAL NAME(S) OR DESIGNATION(S)
				6. TOWNSHIP	
					RANGE
				2. PRESENT LOCAL NAME(S) OR DESIGNATION(S)	
					5. OTHER NAME(S)
				RANGE	
					SECTION
				5. OTHER NAME(S)	
					6. TOWNSHIP
				SECTION	
					2. PRESENT LOCAL NAME(S) OR DESIGNATION(S)
				6. TOWNSHIP	
					RANGE
				2. PRESENT LOCAL NAME(S) OR DESIGNATION(S)	
					5. OTHER NAME(S)
				RANGE	
					SECTION
				5. OTHER NAME(S)	
					6. TOWNSHIP
				SECTION	
					2. PRESENT LOCAL NAME(S) OR DESIGNATION(S)
				6. TOWNSHIP	
					RANGE
				2. PRESENT LOCAL NAME(S) OR DESIGNATION(S)	
					5. OTHER NAME(S)
				RANGE	
					SECTION
				5. OTHER NAME(S)	
					6. TOWNSHIP
				SECTION	
					2. PRESENT LOCAL NAME(S) OR DESIGNATION(S)
				6. TOWNSHIP	
					RANGE
				2. PRESENT LOCAL NAME(S) OR DESIGNATION(S)	
					5. OTHER NAME(S)
				RANGE	
					SECTION
				5. OTHER NAME(S)	
					6. TOWNSHIP
				SECTION	
					2. PRESENT LOCAL NAME(S) OR DESIGNATION(S)
				6. TOWNSHIP	
					RANGE
				2. PRESENT LOCAL NAME(S) OR DESIGNATION(S)	
					5. OTHER NAME(S)
				RANGE	
					SECTION
				5. OTHER NAME(S)	
					6. TOWNSHIP
				SECTION	
					2. PRESENT LOCAL NAME(S) OR DESIGNATION(S)
				6. TOWNSHIP	
					RANGE
				2. PRESENT LOCAL NAME(S) OR DESIGNATION(S)	
					5. OTHER NAME(S)
				RANGE	
					SECTION
				5. OTHER NAME(S)	
					6. TOWNSHIP
				SECTION	
					2. PRESENT LOCAL NAME(S) OR DESIGNATION(S)
				6. TOWNSHIP	
					RANGE
				2. PRESENT LOCAL NAME(S) OR DESIGNATION(S)	
					5. OTHER NAME(S)
				RANGE	
					SECTION
				5. OTHER NAME(S)	
					6. TOWNSHIP
				SECTION	
					2. PRESENT LOCAL NAME(S) OR DESIGNATION(S)
				6. TOWNSHIP	
					RANGE

banks of leaded seven panes across surround French doors which open onto a small piazza enclosed by an ornate iron railing. Above the doors, scroll pediments "float" on the top row of windows. These doors evidently lead into kindergarten rooms. Windows otherwise are 6-over-9 double-hung sash in groups of five or singles in a casement or center-hinged style; all have soldier arches and brick sills. Two wooden octagonal cupola-like vents at the ridge line of the roof alternate with chimn . A brick balustraded fence extends from the sides of the school lengthwise to the edges of the property.



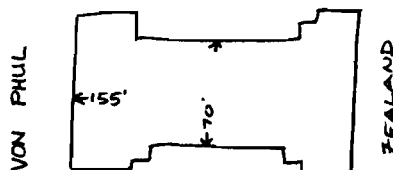
62 WOERNER SCHOOL

9083

MISSOURI OFFICE OF HISTORIC PRESERVATION

ARCHITECTURAL/HISTORIC INVENTORY SURVEY FORM

CB 3387

1. NO. 52		4. PRESENT LOCAL NAME(S) OR DESIGNATION(S) 88550052 Lowell School		1. NO.
2. COUNTY City of St. Louis		5. OTHER NAME(S)		2. COUNTY
3. LOCATION OF NEGATIVES Landmarks Assn.				4. PRESENT LOCAL NAME(S) OR DESIGNATION(S)
6. SPECIFIC LEGAL LOCATION TOWNSHIP _____ RANGE _____ SECTION _____ IF CITY OR TOWN, STREET ADDRESS 1409 East Linton Avenue		16. THEMATIC CATEGORY		2. COUNTY
7. CITY OR TOWN IF RURAL, VICINITY St. Louis		17. DATE(S) OR PERIOD 1926		4. PRESENT LOCAL NAME(S) OR DESIGNATION(S)
8. DESCRIPTION OF LOCATION E. LINTON AVENUE 		18. STYLE OR DESIGN Jacobethan		2. COUNTY
		19. ARCHITECT OR ENGINEER Rockwell M. Milligan		4. PRESENT LOCAL NAME(S) OR DESIGNATION(S)
9. COORDINATES UTM LAT _____ LONG _____		20. CONTRACTOR OR BUILDER		2. COUNTY
10. SITE () STRUCTURE () BUILDING (x) OBJECT ()		21. ORIGINAL USE, IF APPARENT school		4. PRESENT LOCAL NAME(S) OR DESIGNATION(S)
11. ON NATIONAL REGISTER? YES () NO (x)		22. PRESENT USE elementary school (K - 5)		2. COUNTY
12. IS IT ELIGIBLE? YES () NO ()		23. OWNERSHIP PUBLIC (x) PRIVATE ()		4. PRESENT LOCAL NAME(S) OR DESIGNATION(S)
13. PART OF ESTAB. HIST. DISTRICT? YES () NO (x)		24. OWNER'S NAME AND ADDRESS IF KNOWN Board of Education of the City of St. Louis/915 Locust St. Louis, MO 63101		2. COUNTY
14. DISTRICT POTENTIAL? YES () NO ()		25. OPEN TO PUBLIC? YES (x) NO () limited		4. PRESENT LOCAL NAME(S) OR DESIGNATION(S)
15. NAME OF ESTABLISHED DISTRICT		26. LOCAL CONTACT PERSON OR ORGANIZATION		2. COUNTY
		27. OTHER SURVEYS IN WHICH INCLUDED		4. PRESENT LOCAL NAME(S) OR DESIGNATION(S)
42. FURTHER DESCRIPTION OF IMPORTANT FEATURES This school is fairly simple in design in comparison with Milligan's other schools. Somewhat above grade on a sloping lot, stone balustraded steps lead up to it and continue on across the front of the school to form a narrow piazza. A stone water table helps provide a visual base for the building. A simple stone surround encloses a blunt arch at the entrance, and the school's name appears on a stone panel at the door's lintel. Milligan's familiar 6-over-9 double hung		<div style="border: 2px solid black; padding: 10px; display: inline-block;"> PHOTO MUST BE PROVIDED (over) </div>		5. OTHER NAME(S)
43. HISTORY AND SIGNIFICANCE Named after James Russell Lowell (1819-1891), American poet. Original cost: \$300,945.				6. TOWNSHIP
44. DESCRIPTION OF ENVIRONMENT AND OUTBUILDINGS				RANGE
45. SOURCES OF INFORMATION St. Louis Board of Education Archives at Harris-Stowe State College, 3026 Laclede; St. Louis City Hall records		46. PREPARED BY Cynthia H. Longwisch		SECTION
RETURN THIS FORM WHEN COMPLETED TO: OFFICE OF HISTORIC PRESERVATION P.O. BOX 176 JEFFERSON CITY, MISSOURI 65102 PH. 314 761 1096		47. ORGANIZATION Landmarks Assoc. of St. Louis Inc		SECTION
IF ADDITIONAL SPACE IS NEEDED, ATTACH SEPARATE SHEET(S) TO THIS FORM		48. DATE 6/88 49. REVISION DATE(S)		SECTION

sash in groups of five appear predominantly, relieved by triples of the same type of window and occasional narrow singles. The windows feature soldier arches and stone sills. Diamond-patterned brickwork appears in the gables, which have stone coping. One stone-coped chimney near the rear of the building is of the clustered-stack variety. Half-timbered dormers add interest to the roofline. A short iron fence defines the property.



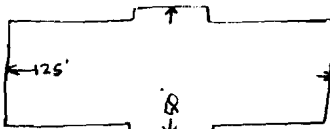
52 LOWELL SCHOOL

100/2

MISSOURI OFFICE OF HISTORIC PRESERVATION

ARCHITECTURAL/HISTORIC INVENTORY SURVEY FORM

CB 4411B

1. NO. 29		4. PRESENT LOCAL NAME(S) OR DESIGNATION(S) Ashland Branch School (since 1965) 88550029		1. NO. 29
2. COUNTY City of St. Louis		5. OTHER NAME(S) Children's Home Society of Missouri		
3. LOCATION OF NEGATIVES Landmarks Assn.				
6. SPECIFIC LEGAL LOCATION TOWNSHIP _____ RANGE _____ SECTION _____ IF CITY OR TOWN, STREET ADDRESS 4415 Margaretta Avenue		16. THEMATIC CATEGORY 17. DATE(S) OR PERIOD 1904-05		2. COUNTY
7. CITY OR TOWN IF RURAL, VICINITY St. Louis		18. STYLE OR DESIGN Colonial Revival		
8. DESCRIPTION OF LOCATION MARGARETTA AVENUE 		19. ARCHITECT OR ENGINEER		
9. COORDINATES UTM LAT _____ LONG _____		20. CONTRACTOR OR BUILDER		4. PRESENT LOCAL NAME(S) OR DESIGNATION(S)
		21. ORIGINAL USE, IF APPARENT receiving home, adoption agency		
		22. PRESENT USE kindergarten/preschool		
11. ON NATIONAL REGISTER? YES () NO (X)		23. OWNERSHIP PUBLIC (X) PRIVATE ()		5. OTHER NAME(S)
12. IS IT ELIGIBLE? YES () NO ()		24. OWNER'S NAME AND ADDRESS IF KNOWN Board of Education of the City of St. Louis/915 Locust St. Louis, MO 63101		
13. PART OF ESTAB. HIST. DISTRICT? YES () NO (X)		25. OPEN TO PUBLIC? limited YES (X) NO ()		
14. DISTRICT POTENTIAL? YES () NO ()		26. LOCAL CONTACT PERSON OR ORGANIZATION		6. TOWNSHIP RANGE
15. NAME OF ESTABLISHED DISTRICT		27. OTHER SURVEYS IN WHICH INCLUDED		
42. FURTHER DESCRIPTION OF IMPORTANT FEATURES		The center gable of this school is centered over a projecting entrance bay; a tiny round window in the gable is now surrounded by a material of more recent origin than the building. Six dormers, three per side, flank the gable on the primary elevation. Below the center gable, a wood-balustraded porch is supported by eight square wooden columns. The balustrade forms a railing for the deck of the porch at the second story, and a more recent awning shades this second-story balcony/deck area. The foundation of the porch is brick, and the entrance is a rectangular-transomed door. (Over)		SECTION
43. HISTORY AND SIGNIFICANCE		The Children's Home Society of Missouri was founded c. 1889 and used a variety of large homes in the area of this school to house orphans. A Christian society actively seeking adoptive homes for its wards, the Society built this building for its Receiving Home where infants arrived initially from all over the State. The Society is first listed at this address in the 1905 city directory, and at least one present Society official remembers a story that the building was to be done in time for the St. Louis World's Fair in 1904, as a modern showplace of adoption agencies/orphanages (this story, of course, should be viewed with some skepticism because the same type of thing is attributed to virtually every c. 1903-06 building in St. Louis). The Society remained in the building through (over)		
44. DESCRIPTION OF ENVIRONMENT AND OUTBUILDINGS				
45. SOURCES OF INFORMATION		46. PREPARED BY		SECTION
Board of Education Archives, Harris-Stowe College; St. Louis City Hall records; Mrs. Margaret Helms, Children's Home Society of Missouri		Cynthia H. Longwisch		
RETURN THIS FORM WHEN COMPLETED TO: OFFICE OF HISTORIC PRESERVATION P.O. BOX 176 JEFFERSON CITY, MISSOURI 65102 PH. 314-751-4096		47. ORGANIZATION Landmarks Assn. of St. Louis		
48. DATE		49. REVISION DATE(S)		
6/88				

Secondary entrances flank the porch and are now bricked up; these were reached by flights of concrete steps with iron railings. Windows have soldier arches and brick sills and are 8-over-8 double-hung sash. The school has a plain cornice. It is in need of some maintenance, particularly the wood parts of the porch.

#43 1963, at which time they moved to larger quarters farther west. The Society sold the building directly to the Board of Education, and Ashland Branch School began operation in 1965, continuing up to the present. Today the school is being used as a preschool/kindergarten. Building permits for this city block are missing, but Sanborn maps say the school was "rebuilt" in 1934. One Society official said she (despite a long association with the organization) was unaware of such an alteration; the building shows no outward physical signs of having had major changes made.



29 ASHLAND BRANCH SCHOOL

1000

MISSOURI OFFICE OF HISTORIC PRESERVATION

ARCHITECTURAL/HISTORIC INVENTORY SURVEY FORM

CB 4982

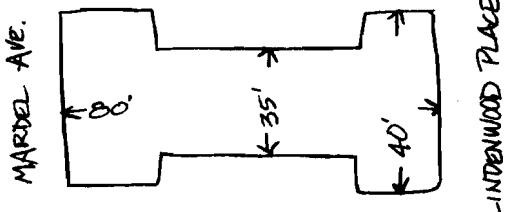
1. NO. 56		4. PRESENT LOCAL NAME(S) OR DESIGNATION(S) 88SS0056		1. NO.	
2. COUNTY City of St. Louis		Lindenwood School			2. COUNTY
3. LOCATION OF NEGATIVES Landmarks Assn.		5. OTHER NAME(S)			
6. SPECIFIC LEGAL LOCATION TOWNSHIP _____ RANGE _____ SECTION _____ IF CITY OR TOWN, STREET ADDRESS 3815 McCausland Avenue		16. THEMATIC CATEGORY		4. PRESENT LOCAL NAME(S) OR DESIGNATION(S)	
7. CITY OR TOWN IF RURAL, VICINITY St. Louis		17. DATE(S) OR PERIOD 1928			
8. DESCRIPTION OF LOCATION McCAUSLAND AVENUE  MARBEL AVE. LINDENWOOD PLACE		18. STYLE OR DESIGN Jacobethan		5. OTHER NAME(S)	
		19. ARCHITECT OR ENGINEER Rockwell M. Milligan			
9. COORDINATES UTM LAT _____ LONG _____		20. CONTRACTOR OR BUILDER		6. TOWNSHIP	
10. SITE () STRUCTURE () BUILDING (x) OBJECT ()		21. ORIGINAL USE, IF APPARENT school			
11. ON NATIONAL REGISTER? YES () NO (x)		22. PRESENT USE vacant		RANGE	
12. IS IT ELIGIBLE? YES () NO ()		23. OWNERSHIP PUBLIC (x) PRIVATE ()			
13. PART OF ESTAB. HIST. DISTRICT? YES () NO (x)		24. OWNER'S NAME AND ADDRESS IF KNOWN Board of Education of the City of St. Louis/915 Locust St. Louis, MO 63101		SECTION	
14. DISTRICT POTENTIAL? YES () NO ()		25. OPEN TO PUBLIC? YES () NO (x)			
15. NAME OF ESTABLISHED DISTRICT		26. LOCAL CONTACT PERSON OR ORGANIZATION			
43. HISTORY AND SIGNIFICANCE Original cost: \$267,663.		27. OTHER SURVEYS IN WHICH INCLUDED			
		40. VISIBLE FROM PUBLIC ROAD? YES (x) NO ()			
44. DESCRIPTION OF ENVIRONMENT AND OUTBUILDINGS		41. DISTANCE FROM AND FRONTAGE ON ROAD			
		42. FURTHER DESCRIPTION OF IMPORTANT FEATURES Like his earlier Wilkinson and Scullin (and, to some extent, Lowell) Schools, Milligan's Lindenwood School features a double-gabled wing and a wing with a regular gable. As with the first two named, he inserted a one-story segment with a flat roof and short wall (in this case, a stone balustrade) between the projecting wings. His precedent for this was Ittner's Madison School (1910) (see Ittner Survey, 1987). Stone-capped buttresses divide the bays of this one-story segment.			
45. SOURCES OF INFORMATION St. Louis Board of Education Archives at Harris-Stowe State College, 3026 Laclede; St. Louis City Hall records		46. PREPARED BY Cynthia H. Longwisch		4. PRESENT LOCAL NAME(S) OR DESIGNATION(S)	
RETURN THIS FORM WHEN COMPLETED TO: OFFICE OF HISTORIC PRESERVATION P.O. BOX 176 JEFFERSON CITY, MISSOURI 65102		47. ORGANIZATION Landmarks Assoc. of St. Louis Inc.			
IF ADDITIONAL SPACE IS NEEDED, ATTACH SEPARATE SHEET(S) TO THIS FORM		48. DATE 6/88		5. OTHER NAME(S)	
		49. REVISION DATE(S)			

PHOTO
MUST

BE
PROVIDED
(over)

which employs multipane windows rather unlike Milligan's usual 6-over-9 choice, which do appear in the primary elevations of the wings in their customary grouping of five. A stone sill course doubles with a separate stone string course to band the building at the second story. Small multipane, stone-hooded elliptically-arched windows ornament the attic stories of the two outer gables; diamond-patterned brickwork also highlights the two. The inner gable, also the entrance bay, features two stone mock-towers at the corners, flanking a fancifully-carved stone surround at the second and attic floors. The entrance itself is a regular-sized pedimented doorway within a blunt-arched stone surround; large stone Doric columns flanking the entrance support a broken-pedimented hood with finials and the school's name carved in the architrave, all of stone. The windows above the pediment are diamond-paned stained-glass of opaque grey. Windows except where noted have soldier arches; ground-floor windows of the one-story section have segmentally-arched 6-over-9 double-hung sash. Secondary side entrances are covered with oversized doghouse hoods with large wooden brackets. The school, somewhat above grade, is surrounded by an original short iron fence. The building is not in use at present but has yet to show the effects of vacancy.

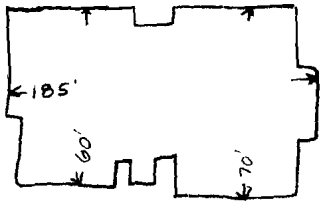


56 LINDENWOOD SCHOOL

MISSOURI OFFICE OF HISTORIC PRESERVATION

ARCHITECTURAL/HISTORIC INVENTORY SURVEY FORM

CB 3923

1. NO 21		4. PRESENT LOCAL NAME(S) OR DESIGNATION(S) Marquette/Visual & Performing Arts Middle School		1. NO. 21
2. COUNTY City of St. Louis		5. OTHER NAME(S) 88550000		
3. LOCATION OF NEGATIVES Landmarks Assn.		Marquette School		
6. SPECIFIC LEGAL LOCATION TOWNSHIP _____ RANGE _____ SECTION _____ IF CITY OR TOWN, STREET ADDRESS 4015 McPherson Avenue		16. THEMATIC CATEGORY 17. DATE(S) OR PERIOD 1894; 1895 & 1899 additions		2. COUNTY
7. CITY OR TOWN IF RURAL, VICINITY St. Louis		18. STYLE OR DESIGN Romanesque Revival/Classical Rev		
8. DESCRIPTION OF LOCATION McPHERSON AVENUE		19. ARCHITECT OR ENGINEER August H. Kirchner, W.B. Ittner		
		20. CONTRACTOR OR BUILDER		4. PRESENT LOCAL NAME(S) OR DESIGNATION(S)
		21. ORIGINAL USE, IF APPARENT School		
		22. PRESENT USE magnet middle school (6 - 8)		
9. COORDINATES UTM LAT _____ LONG _____		23. OWNERSHIP PUBLIC (X) PRIVATE ()		5. OTHER NAME(S)
10. SITE () STRUCTURE () BUILDING (X) OBJECT ()		24. OWNER'S NAME AND ADDRESS IF KNOWN Board of Education of the City of St. Louis/915 Locust St. Louis, MO 63101		
11. ON NATIONAL REGISTER? YES () NO (X)		25. OPEN TO PUBLIC? YES (X) NO () limited		
12. IS IT ELIGIBLE? YES () NO ()		26. LOCAL CONTACT PERSON OR ORGANIZATION		6. TOWNSHIP
13. PART OF ESTAB. HIST. DISTRICT? YES () NO (X)		27. OTHER SURVEYS IN WHICH INCLUDED Architectural Survey of Midtown West/Landmarks Assn. 1983, rev. 1986		
14. DISTRICT POTENTIAL? YES () NO ()		28. NO. OF STORIES 3		
15. NAME OF ESTABLISHED DISTRICT		29. BASEMENT? YES (X) NO () raised		RANGE
		30. FOUNDATION MATERIAL stone		
		31. WALL CONSTRUCTION masonry		
		32. ROOF TYPE AND MATERIAL flat		SECTION
		33. NO. OF BAYS FRONT 16 SIDE 7		
		34. WALL TREATMENT red brick		
		35. PLAN SHAPE see sketch		SECTION
		36. CHANGES (EXPLAIN IN NO. 42) ADDITION (X) ALTERED () MOVED ()		
		37. CONDITION INTERIOR _____ EXTERIOR good		
		38. PRESERVATION UNDERWAY? YES () NO ()		SECTION
		39. ENDANGERED? BY WHAT? YES () NO (X)		
		40. VISIBLE FROM PUBLIC ROAD? YES (X) NO ()		
		41. DISTANCE FROM AND FRONTAGE ON ROAD		SECTION
42. FURTHER DESCRIPTION OF IMPORTANT FEATURES This school was built primarily in two sections, the east (right side of photo) and west. The east side is the large of the two and the more highly ornamented. It features linked round-arched windows at the first floor; these have wide brick arches and pressed brick hoods. The arches are blind and the windows are 6-over-6 with sandstone sills. Below a sandstone sill course at the second story, multilayered, toothed corbeling faces the building and a modified version returns at the sides. Second and third story windows are transomed, double-hung sash with 6-over-6 panes and pressed (over)				
43. HISTORY AND SIGNIFICANCE Named for Jacques Marquette (1637-75), explorer of the Mississippi Valley. School records indicate that 8 rooms were added in 1895 and 4 rooms in 1899; these do not appear in building permits, which show a 1913 \$14,127 alteration not noted in school records.				
44. DESCRIPTION OF ENVIRONMENT AND OUTBUILDINGS				
45. SOURCES OF INFORMATION Board of Education Archives, Harris-Stowe College; St. Louis City Hall records				
46. PREPARED BY Cynthia H. Longwisch				
47. ORGANIZATION Landmarks Assn. of St. Louis				
48. DATE 6/88 49. REVISION DATE(S)				
RETURN THIS FORM WHEN COMPLETED TO: OFFICE OF HISTORIC PRESERVATION P.O. BOX 176 JEFFERSON CITY, MISSOURI 65102 PH. 314-751-4096				
F ADDITIONAL SPACE IS NEEDED, ATTACH SEPARATE SHEET(S) TO THIS FORM				

brick molding defining groups of three. Third floor center windows are a round-arched group of three with sandstone quoined surrounds and engaged Corinthian pillars; below them, second-story windows are a floral-motif terra cotta surround. The entrance below is a flat arch flanked by large Corinthian pillars. Corbeling just below the terra cotta cornice and terra cotta coping encircle the east part of the school.

The west part of the school joins the east in a recessed bay; the entrance there is now bricked up. Sandstone sill and lintel courses characteristic of Kirchner divide the school horizontally. Windows are of the same 6-over-6 double-hung, blind-transom type seen in most of the east part. Pairs of tiny, horizontally-oriented windows at the attic are interspersed with terra cotta medallions. The cornice features a similar treatment to that of the east. Basement and side windows of both parts of the school are bricked up. The grade slopes downward to the east and an ashlar limestone retaining wall defines the property, which has a narrow lawn. The rear of the eastern section, visible somewhat in the photo, is probably the 1899 addition.



21 MARQUETTE SCHOOL

200
14

MISSOURI OFFICE OF HISTORIC PRESERVATION
ARCHITECTURAL/HISTORIC INVENTORY SURVEY FORM

CB 2952

1. NO. 6
2. COUNTY City of St. Louis
3. LOCATION OF NEGATIVES Landmarks Assn.
4. PRESENT LOCAL NAME(S) OR DESIGNATION(S) Carondelet Historic Center
5. OTHER NAME(S) originally Des Peres School
6. SPECIFIC LEGAL LOCATION TOWNSHIP RANGE SECTION IF CITY OR TOWN, STREET ADDRESS 6307 Michigan
7. CITY OR TOWN IF RURAL, VICINITY St. Louis
8. DESCRIPTION OF LOCATION MICHIGAN
9. COORDINATES LAT LONG UTM
10. SITE () BUILDING (X) STRUCTURE () OBJECT ()
11. ON NATIONAL REGISTER? YES (X) NO ()
12. IS IT ELIGIBLE? YES () NO ()
13. PART OF ESTAB. HIST. DISTRICT? YES () NO (X)
14. DISTRICT POTENTIAL? YES () NO ()
15. NAME OF ESTABLISHED DISTRICT
16. THEMATIC CATEGORY
17. DATE(S) OR PERIOD 1873; 1896 addition
18. STYLE OR DESIGN simplified Romanesque Revival
19. ARCHITECT OR ENGINEER Frederick W. Raeder
20. CONTRACTOR OR BUILDER Woods & Barnes
21. ORIGINAL USE, IF APPARENT school
22. PRESENT USE Carondelet Historic Center
23. OWNERSHIP PUBLIC () PRIVATE ()
24. OWNER'S NAME AND ADDRESS IF KNOWN Carond. Histor. Soc. 5221 S. Broadway St. Louis MO 63111
25. OPEN TO PUBLIC? YES (X) NO ()
26. LOCAL CONTACT PERSON OR ORGANIZATION Carondelet Historical Society
27. OTHER SURVEYS IN WHICH INCLUDED
28. NO. OF STORIES 2
29. BASEMENT? YES (X) NO ()
30. FOUNDATION MATERIAL ashlar limestone
31. WALL CONSTRUCTION masonry
32. ROOF TYPE AND MATERIAL hipped asphalt
33. NO. OF BAYS FRONT 7 SIDE 3
34. WALL TREATMENT red brick
35. PLAN SHAPE irregular
36. CHANGES (EXPLAIN IN NO. 42) ADDITION (X) ALTERED () MOVED ()
37. CONDITION INTERIOR EXTERIOR good
38. PRESERVATION UNDERWAY? YES (X) NO ()
39. ENDANGERED? BY WHAT? YES () NO (X)
40. VISIBLE FROM PUBLIC ROAD? YES (X) NO ()
41. DISTANCE FROM AND FRONTAGE ON ROAD

42. FURTHER DESCRIPTION OF IMPORTANT FEATURES See National Register Nomination.

43. HISTORY AND SIGNIFICANCE Site of first kindergarten conducted as part of public school system in U.S. See National Register Nomination for further information.

44. DESCRIPTION OF ENVIRONMENT AND OUTBUILDINGS

45. SOURCES OF INFORMATION National Register Nomination, 1980, by Laura Idenderfer; St. Louis City Hall records. "Des Peres School"

46. PREPARED BY Cynthia H. Longwisch
47. ORGANIZATION Landmarks Assoc. of St. Louis
48. DATE 6/88
49. REVISION DATE(S)
RETURN THIS FORM WHEN COMPLETED TO: OFFICE OF HISTORIC PRESERVATION P.O. BOX 176 JEFFERSON CITY, MISSOURI 65102 PH. 314-751-4096
ADDITIONAL SPACE IS NEEDED, ATTACH SEPARATE SHEET(S) TO THIS FORM

1. NO. 6
2. COUNTY
4. PRESENT LOCAL NAME(S) OR DESIGNATION(S)
5. OTHER NAME(S)
6. TOWNSHIP
RANGE
SECTION



6 CARONDELET HISTORIC CENTER / DES PERES, SCHOOL

4007

MISSOURI OFFICE OF HISTORIC PRESERVATION
ARCHITECTURAL/HISTORIC INVENTORY SURVEY FORM

CB 3209

1. NO. 4
2. COUNTY City of St. Louis
3. LOCATION OF NEGATIVES Landmarks Assn.
4. PRESENT LOCAL NAME(S) OR DESIGNATION(S) 88SS0007
5. OTHER NAME(S) Gateway Christian School and Day Nursery
originally Carondelet School

6. SPECIFIC LEGAL LOCATION
7. CITY OR TOWN St. Louis
8. DESCRIPTION OF LOCATION MINNESOTA AVENUE
9. COORDINATES
10. SITE () BUILDING (X)
11. ON NATIONAL REGISTER? YES () NO (X)
12. IS IT ELIGIBLE? YES () NO ()
13. PART OF ESTAB. HIST. DISTRICT? YES () NO (X)
14. DISTRICT POTENTIAL? YES () NO ()
15. NAME OF ESTABLISHED DISTRICT
16. THEMATIC CATEGORY
17. DATE(S) OR PERIOD 1871; 1934 addition
18. STYLE OR DESIGN Classical Revival
19. ARCHITECT OR ENGINEER Frederick W. Raeder
20. CONTRACTOR OR BUILDER
21. ORIGINAL USE, IF APPARENT school
22. PRESENT USE private School
23. OWNERSHIP PUBLIC () PRIVATE (X)
24. OWNER'S NAME AND ADDRESS IF KNOWN
25. OPEN TO PUBLIC? YES () NO (X)
26. LOCAL CONTACT PERSON OR ORGANIZATION
27. OTHER SURVEYS IN WHICH INCLUDED
28. NO. OF STORIES 3
29. BASEMENT? YES (X) NO ()
30. FOUNDATION MATERIAL stone
31. WALL CONSTRUCTION masonry
32. ROOF TYPE AND MATERIAL truncated hipped
33. NO. OF BAYS FRONT 5 SIDE 5
34. WALL TREATMENT red brick
35. PLAN SHAPE modified cruciform
36. CHANGES (EXPLAIN IN NO. 42) ADDITION (X) ALTERED () MOVED ()
37. CONDITION INTERIOR EXTERIOR good
38. PRESERVATION UNDERWAY? YES () NO (X)
39. ENDANGERED? BY WHAT? YES () NO (X)
40. VISIBLE FROM PUBLIC ROAD? YES (X) NO ()
41. DISTANCE FROM AND FRONTAGE ON ROAD

42. FURTHER DESCRIPTION OF IMPORTANT FEATURES This school is similar to the other extant 1868-early 1870s schools. The third story features segmentally-arched windows with stone sill course; windows at lower levels are round-arched, the second story also featuring a stone sill course and the first having stone sills not far above a stone water table. The pedimented entrance pavilion projects from the building; its entrance is a central, round-arched opening between brick pilasters divided with stone "capitals" to resemble pillars. Wooden modillions embellish the cornice and pediment. Small details such as the "capitals" (over

43. HISTORY AND SIGNIFICANCE The gym/playroom was added to the rear of the building in 1934-5 and was a PWA project supervised by Ernest Friton; its cost: \$12,424.

44. DESCRIPTION OF ENVIRONMENT AND OUTBUILDINGS

45. SOURCES OF INFORMATION Board of Education Archives, Harris-Stowe College; St. Louis City Hall records
46. PREPARED BY Cynthia H. Longwisch
47. ORGANIZATION Landmarks Assn. of St. Louis

RETURN THIS FORM WHEN COMPLETED TO: OFFICE OF HISTORIC PRESERVATION
P.O. BOX 176
JEFFERSON CITY, MISSOURI 65102
PH. 314-751-4096
48. DATE 6/88
49. REVISION DATE(S)

1. NO. 4
2. COUNTY
4. PRESENT LOCAL NAME(S) OR DESIGNATION(S)
5. OTHER NAME(S)
6. TOWNSHIP
RANGE
SECTION

differentiate this school (only slightly) from the Carr Lane School. Perhaps these small refinements came after the initial design was established. While in need of some trim paint, etc., the school overall is in well-maintained condition.

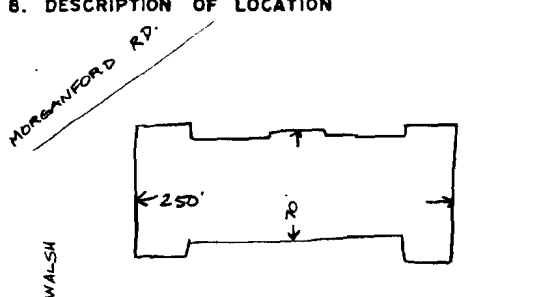


4 GATEWAY CHRISTIAN / CARONDELET SCHOOL

16

MISSOURI OFFICE OF HISTORIC PRESERVATION

ARCHITECTURAL/HISTORIC INVENTORY SURVEY FORM CB 5653

1. NO. 42		4. PRESENT LOCAL NAME(S) OR DESIGNATION(S) 88SS0042		1. NO.	
2. COUNTY City of St. Louis		Long Middle School			2. COUNTY
3. LOCATION OF NEGATIVES Landmarks Assn.		5. OTHER NAME(S) Long School (elementary)			
6. SPECIFIC LEGAL LOCATION TOWNSHIP _____ RANGE _____ SECTION _____ IF CITY OR TOWN, STREET ADDRESS 5028 Morganford Road		16. THEMATIC CATEGORY		28. NO. OF STORIES 2 + attic	
7. CITY OR TOWN IF RURAL, VICINITY St. Louis		17. DATE(S) OR PERIOD 1922; 1926 addition			29. BASEMENT? YES (X) raised NO ()
8. DESCRIPTION OF LOCATION 		18. STYLE OR DESIGN Jacobethan			
9. COORDINATES LAT LONG UTM		19. ARCHITECT OR ENGINEER Rockwell M. Milligan		31. WALL CONSTRUCTION masonry	
10. SITE () BUILDING (X) STRUCTURE () OBJECT ()		20. CONTRACTOR OR BUILDER			32. ROOF TYPE AND MATERIAL hipped slate
11. ON NATIONAL REGISTER? YES () NO (X)		21. ORIGINAL USE, IF APPARENT school			
12. IS IT ELIGIBLE? YES () NO ()		22. PRESENT USE middle school (6 - 8)		34. WALL TREATMENT brown brick mix	
13. PART OF ESTAB. HIST. DISTRICT? YES () NO (X)		23. OWNERSHIP PUBLIC (X) PRIVATE ()			35. PLAN SHAPE H
14. DISTRICT POTENTIAL? YES () NO ()		24. OWNER'S NAME AND ADDRESS IF KNOWN Board of Education of the City of St. Louis/915 Locust St. Louis, MO 63101			
15. NAME OF ESTABLISHED DISTRICT		25. OPEN TO PUBLIC? YES (X) limited NO ()		37. CONDITION INTERIOR EXTERIOR good	
42. FURTHER DESCRIPTION OF IMPORTANT FEATURES A spectacular projecting entrance bay is the central feature of this school. It has a curvilinear parapet at the attic story embellished with a stone shell-motif pediment with finial, curving stone insets on its corbiesteps, stone quoining, and a massive stone central unit making up the door and window surrounds fancifully carved between the two upper stories. Stone string courses band the entire ground floor, continuing across the stone door surround and matching banding on the (over)		26. LOCAL CONTACT PERSON OR ORGANIZATION			38. PRESERVATION UNDERWAY? YES () NO ()
43. HISTORY AND SIGNIFICANCE Named for Edward H. Long (1838-1911), Superintendent of St. Louis Public Schools, 1880-95. Original cost: \$345,570; addition cost \$69,797.		27. OTHER SURVEYS IN WHICH INCLUDED			
44. DESCRIPTION OF ENVIRONMENT AND OUTBUILDINGS		45. SOURCES OF INFORMATION St. Louis Board of Education Archives at Harris-Stowe State College, 3026 Laclede; St. Louis City Hall records		40. VISIBLE FROM PUBLIC ROAD? YES (X) NO ()	
46. PREPARED BY Cynthia H. Longwisch		47. ORGANIZATION Landmarks Assoc. of St. Louis Inc			41. DISTANCE FROM AND FRONTAGE ON ROAD
48. DATE 6/88		49. REVISION DATE(S)			
RETURN THIS FORM WHEN COMPLETED TO: OFFICE OF HISTORIC PRESERVATION P.O. BOX 176 JEFFERSON CITY, MISSOURI 65102		6. TOWNSHIP		6. TOWNSHIP	
IF ADDITIONAL SPACE IS NEEDED, ATTACH		RANGE			SECTION
		SECTION			

two Doric columns. The string courses join the exaggerated segmental arches of the ground floor casement windows and secondary entrances; these arches also feature stone keystones. Windows are again found in groups of five on the upper stories and have 6-over-9 paning. The wings have small parapets on the front elevations and these are corbiestepped and feature more stonework. Four porthole dormers embellish the roofline of the front elevation. The mottled brown brickwork gives way on the entrance bay to a diamondlike design utilizing lighter brick. Six rooms were added to the original 19 in 1926, most probably the two wings. The addition is a perfect match; Sanborn maps show no divisions to indicate where the additions really are.



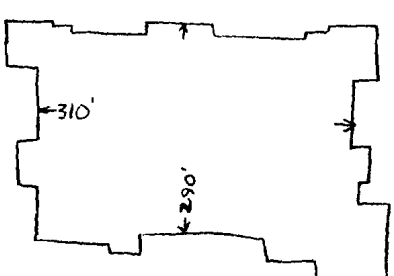
42 LONG MIDDLE SCHOOL

9/28

MISSOURI OFFICE OF HISTORIC PRESERVATION

ARCHITECTURAL/HISTORIC INVENTORY SURVEY FORM

CB 5183

1. NO. <u>45</u>		4. PRESENT LOCAL NAME(S) OR DESIGNATION(S) <u>88550045</u> <u>Beaumont High School</u>		1. NO. <u>45</u>	
2. COUNTY <u>City of St. Louis</u>		5. OTHER NAME(S)			2. COUNTY
3. LOCATION OF NEGATIVES <u>Landmarks Assn.</u>					
6. SPECIFIC LEGAL LOCATION TOWNSHIP _____ RANGE _____ SECTION _____ IF CITY OR TOWN, STREET ADDRESS <u>3836 Natural Bridge Avenue</u>		16. THEMATIC CATEGORY 17. DATE(S) OR PERIOD <u>1923</u>		4. PRESENT LOCAL NAME(S) OR DESIGNATION(S)	
7. CITY OR TOWN IF RURAL, VICINITY <u>St. Louis</u>		18. STYLE OR DESIGN <u>Jacobethan</u>			
8. DESCRIPTION OF LOCATION NATURAL BRIDGE AVENUE 		19. ARCHITECT OR ENGINEER <u>Rockwell M. Milligan</u>		5. OTHER NAME(S)	
		20. CONTRACTOR OR BUILDER 21. ORIGINAL USE, IF APPARENT <u>school</u>			
9. COORDINATES UTM LAT _____ LONG _____		22. PRESENT USE <u>high school</u>		6. TOWNSHIP	
10. SITE () BUILDING (<input checked="" type="checkbox"/>) STRUCTURE () OBJECT ()		23. OWNERSHIP PUBLIC (<input checked="" type="checkbox"/>) PRIVATE ()			
11. ON NATIONAL REGISTER? YES () NO (<input checked="" type="checkbox"/>)		24. OWNER'S NAME AND ADDRESS IF KNOWN <u>Board of Education of the City of St. Louis/915 Locust St. Louis, MO 63101</u>		SECTION	
12. IS IT ELIGIBLE? YES () NO ()		25. OPEN TO PUBLIC? YES (<input checked="" type="checkbox"/>) NO () <u>limited</u>			
13. PART OF ESTAB. HIST. DISTRICT? YES () NO (<input checked="" type="checkbox"/>)		26. LOCAL CONTACT PERSON OR ORGANIZATION		RANGE	
14. DISTRICT POTENTIAL? YES () NO ()		27. OTHER SURVEYS IN WHICH INCLUDED			
15. NAME OF ESTABLISHED DISTRICT		28. NO. OF STORIES <u>3 & 4</u> 29. BASEMENT? YES (<input checked="" type="checkbox"/>) NO () 30. FOUNDATION MATERIAL <u>brick</u> 31. WALL CONSTRUCTION <u>masonry</u> 32. ROOF TYPE AND MATERIAL <u>flat</u> 33. NO. OF BAYS FRONT <u>15</u> SIDE <u>7</u> 34. WALL TREATMENT <u>brown brick mix</u> 35. PLAN SHAPE <u>irregular</u> 36. CHANGES (EXPLAIN IN NO. 42) ADDITION () ALTERED () MOVED () 37. CONDITION INTERIOR _____ EXTERIOR <u>good</u> 38. PRESERVATION UNDERWAY? YES () NO () 39. ENDANGERED? BY WHAT? YES () NO (<input checked="" type="checkbox"/>) 40. VISIBLE FROM PUBLIC ROAD? YES (<input checked="" type="checkbox"/>) NO () 41. DISTANCE FROM AND FRONTAGE ON ROAD			
42. FURTHER DESCRIPTION OF IMPORTANT FEATURES <u>A four-story central block rises above flanking three-story wings. It is extensively trimmed in stone, including a stone balustrade across the front, quoining, modillions, window surrounds, second-floor balcony, and entrance surround. The entrance is composed of three round arches with Ionic columns that support a narrow stone balcony. Behind the balcony, three floors of small square, top-hinged windows are separated between floors by carved stonework. Diamond-</u>		PHOTO MUST BE PROVIDED (over)			
3. HISTORY AND SIGNIFICANCE <u>Named after surgeon William Beaumont (1785-1853). Original cost: 1,673,725.</u>					
DESCRIPTION OF ENVIRONMENT AND OUTBUILDINGS					
SOURCES OF INFORMATION <u>St. Louis Board of Education Archives at</u> <u>ris-Stowe State College, 3026 Laclede; St. Louis City Hall records</u>		46. PREPARED BY <u>Cynthia H. Longwisch</u> 47. ORGANIZATION <u>Landmarks</u> <u>Assoc. of St. Louis Inc</u> 48. DATE _____ 49. REVISION DATE(S) _____			

TURN THIS FORM WHEN COMPLETED TO: OFFICE OF HISTORIC PRESERVATION

P.O. BOX 176

patterned brickwork appears on the upper floors of the projecting bay, while the brick is laid in rusticated courses at its base. Wings feature Milligan's standard 6-over-9 double-hung windows in groups of five, the bays divided at the roofline by stone finials. Stone appears on the wings in coping, water table, cornice, and a double course between the first and second floors. Secondary entrances near either end feature one-story flat-roofed foyers and round arches with stone surrounds and are reached by stone-balustraded steps. A tiny parapet with stone centerpiece appears on the primary elevations of each wing terminus. The school is enclosed in an original short iron fence.



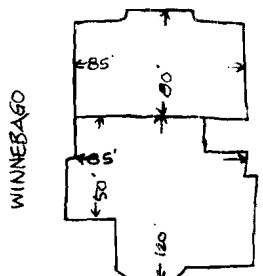
45 BEAUMONT HIGH SCHOOL

409

MISSOURI OFFICE OF HISTORIC PRESERVATION

ARCHITECTURAL/HISTORIC INVENTORY SURVEY FORM

CB 1631

1. NO. 23		4. PRESENT LOCAL NAME(S) OR DESIGNATION(S) Froebel School 88550024		1. NO. 23	
2. COUNTY City of St. Louis		5. OTHER NAME(S)			2. COUNTY
3. LOCATION OF NEGATIVES Landmarks Assn.					
6. SPECIFIC LEGAL LOCATION TOWNSHIP _____ RANGE _____ SECTION _____ IF CITY OR TOWN, STREET ADDRESS 3709 Nebraska Avenue		16. THEMATIC CATEGORY 17. DATE(S) OR PERIOD 1895; addition see #43		2. COUNTY	
7. CITY OR TOWN IF RURAL, VICINITY St. Louis		18. STYLE OR DESIGN Eclectic			
8. DESCRIPTION OF LOCATION NEBRASKA AVENUE		19. ARCHITECT OR ENGINEER August H. Kirchner, W.B. Ittner		4. PRESENT LOCAL NAME(S) OR DESIGNATION(S)	
		20. CONTRACTOR OR BUILDER Dunn Brothers			
9. COORDINATES LAT _____ LONG _____		21. ORIGINAL USE, IF APPARENT school		4. PRESENT LOCAL NAME(S) OR DESIGNATION(S)	
10. SITE () STRUCTURE () BUILDING (X) OBJECT ()		22. PRESENT USE elementary school (K - 5)			
11. ON NATIONAL REGISTER? YES () NO (X)		23. OWNERSHIP PUBLIC (X) PRIVATE ()		4. PRESENT LOCAL NAME(S) OR DESIGNATION(S)	
12. IS IT ELIGIBLE? YES () NO ()		24. OWNER'S NAME AND ADDRESS IF KNOWN Board of Education of the City of St. Louis/915 Locust St. Louis MO 63101			
13. PART OF ESTAB. HIST. DISTRICT? YES () NO (X)		25. OPEN TO PUBLIC? YES (X) NO () limited		4. PRESENT LOCAL NAME(S) OR DESIGNATION(S)	
14. DISTRICT POTENTIAL? YES () NO ()		26. LOCAL CONTACT PERSON OR ORGANIZATION			
15. NAME OF ESTABLISHED DISTRICT		27. OTHER SURVEYS IN WHICH INCLUDED		4. PRESENT LOCAL NAME(S) OR DESIGNATION(S)	
42. FURTHER DESCRIPTION OF IMPORTANT FEATURES Like Kirchner's Benton, Montessori/Euclid and Charles Schools, Froebel School has the same triple arches supported by short Corinthian columns, the same sandstone string courses, buff brick surrounds, brick base & fenestration. Lacking, however, is the gable over the entrance with its sandstone and pressed-brick decoration. At some point, evidently in the early years of this century, a new roof and some part of the upper story (or all of it) were added in a style that combines curved wooden brackets and a row of narrow windows at the attic (see #43 below). Perhaps the change was made due (over				5. OTHER NAME(S)	
43. HISTORY AND SIGNIFICANCE Named after German founder of Kindergartens Frederick Wilhelm August Froebel (1782-1852). Evidently no building permit filed for original school. Rear addition to school shown as completed "about 1924" on Sanborn map (a very unusual use of a circa date for them); school records date an addition as 1937. Building permits confirm neither. Additionally, building permits show two identical entries, one in 1900 and one in 1902, both by Ittner, showing two different contractors, "addition third story to brick school." The earlier of the entries was for \$14,000; the 1902 version for \$46,000. Whether these are duplicates is unclear. A new roof and attic story, at the very least, were added to the school, however, because the Craftsman roof and Greek Revival attic windows are inconsistent with the other Kirchner clones and with the Romanesque Revival style in general.					
44. DESCRIPTION OF ENVIRONMENT AND OUTBUILDINGS				6. TOWNSHIP	
45. SOURCES OF INFORMATION St. Louis Board of Education Archives at Harris-Stowe State College, 3026 Laclede; St. Louis City Hall records				6. TOWNSHIP	
46. PREPARED BY Cynthia H. Longwisch					
47. ORGANIZATION Landmarks Assn. of St. Louis				6. TOWNSHIP	
48. DATE 6/88 49. REVISION DATE(S)					
RETURN THIS FORM WHEN COMPLETED TO: OFFICE OF HISTORIC PRESERVATION P.O. BOX 176 JEFFERSON CITY, MISSOURI 65102				6. TOWNSHIP	
IF ADDITIONAL SPACE IS NEEDED, ATTACH					

to damage the building may have sustained during the infamous 1896 tornado that razed Lafayette Park and vicinity. It may be that the building was temporarily only two stories high until funding was secured; at any rate, school records fail to list additions or alterations to the school prior to 1937. Like Benton School, the rear addition was designed to provide a continuity with the older part; the buff brick surrounds and sandstone courses, rough-laid brick base on stone, etc. are all carried around the addition.



23 FRIEDEL SCHOOL

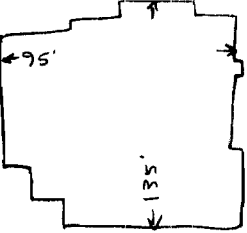
17

[Faint, illegible handwritten notes or scribbles on the right margin]

MISSOURI OFFICE OF HISTORIC PRESERVATION

ARCHITECTURAL/HISTORIC INVENTORY SURVEY FORM

CB 2718

1. NO. 26		4. PRESENT LOCAL NAME(S) OR DESIGNATION(S) Mt. Pleasant Apartments 85SSscob6		1. NO. 26	
2. COUNTY City of St. Louis		5. OTHER NAME(S) Mt. Pleasant School			2. COUNTY
3. LOCATION OF NEGATIVES Landmarks Assn.					
6. SPECIFIC LEGAL LOCATION TOWNSHIP _____ RANGE _____ SECTION _____ IF CITY OR TOWN, STREET ADDRESS 4528 Nebraska Avenue		16. THEMATIC CATEGORY		2. COUNTY	
		17. DATE(S) OR PERIOD 1896, 1899, 1913, 1928			4. PRESENT LOCAL NAME(S) OR DESIGNATION(S)
7. CITY OR TOWN IF RURAL, VICINITY St. Louis		18. STYLE OR DESIGN Eclectic		2. COUNTY	
8. DESCRIPTION OF LOCATION NEBRASKA AVENUE 		19. ARCHITECT OR ENGINEER A. H. Kirchner, Ittner, Milligan			4. PRESENT LOCAL NAME(S) OR DESIGNATION(S)
		20. CONTRACTOR OR BUILDER		2. COUNTY	
9. COORDINATES UTM LAT _____ LONG _____		21. ORIGINAL USE, IF APPARENT school			4. PRESENT LOCAL NAME(S) OR DESIGNATION(S)
10. SITE () STRUCTURE () BUILDING (X) OBJECT ()		22. PRESENT USE apartments		2. COUNTY	
11. ON NATIONAL REGISTER? YES (X) NO ()		23. OWNERSHIP PUBLIC () PRIVATE (X)			4. PRESENT LOCAL NAME(S) OR DESIGNATION(S)
12. IS IT ELIGIBLE? YES () NO ()		24. OWNER'S NAME AND ADDRESS IF KNOWN		2. COUNTY	
13. PART OF ESTAB. HIST. DISTRICT? YES () NO (X)		25. OPEN TO PUBLIC? YES () NO (X)			4. PRESENT LOCAL NAME(S) OR DESIGNATION(S)
14. DISTRICT POTENTIAL? YES () NO ()		26. LOCAL CONTACT PERSON OR ORGANIZATION		2. COUNTY	
15. NAME OF ESTABLISHED DISTRICT		27. OTHER SURVEYS IN WHICH INCLUDED			4. PRESENT LOCAL NAME(S) OR DESIGNATION(S)
42. FURTHER DESCRIPTION OF IMPORTANT FEATURES See National Register Nomination.		28. NO. OF STORIES 3		2. COUNTY	
43. HISTORY AND SIGNIFICANCE See National Register Nomination.		29. BASEMENT? YES (X) NO ()			4. PRESENT LOCAL NAME(S) OR DESIGNATION(S)
44. DESCRIPTION OF ENVIRONMENT AND OUTBUILDINGS		30. FOUNDATION MATERIAL stone		2. COUNTY	
45. SOURCES OF INFORMATION National Register Nomination, "Mt. Pleasant School," 1984, Deborah Wafer; St. Louis City Hall records.		31. WALL CONSTRUCTION masonry			4. PRESENT LOCAL NAME(S) OR DESIGNATION(S)
46. PREPARED BY Cynthia H. Longwisch		32. ROOF TYPE AND MATERIAL slightly hipped asphalt		2. COUNTY	
47. ORGANIZATION Landmarks Assn. of St. Louis		33. NO. OF BAYS FRONT 4 SIDE 5			4. PRESENT LOCAL NAME(S) OR DESIGNATION(S)
48. DATE 6/88		34. WALL TREATMENT red brick		2. COUNTY	
49. REVISION DATE(S)		35. PLAN SHAPE irregular			4. PRESENT LOCAL NAME(S) OR DESIGNATION(S)
50. DISTANCE FROM AND FRONTAGE ON ROAD		36. CHANGES (EXPLAIN IN NO. 42) ADDITION (X) ALTERED (X) MOVED ()		2. COUNTY	
51. DISTANCE FROM AND FRONTAGE ON ROAD		37. CONDITION INTERIOR _____ EXTERIOR good			4. PRESENT LOCAL NAME(S) OR DESIGNATION(S)
52. DISTANCE FROM AND FRONTAGE ON ROAD		38. PRESERVATION UNDERWAY? YES (X) NO ()		2. COUNTY	
53. DISTANCE FROM AND FRONTAGE ON ROAD		39. ENDANGERED? BY WHAT? YES () NO (X)			4. PRESENT LOCAL NAME(S) OR DESIGNATION(S)
54. DISTANCE FROM AND FRONTAGE ON ROAD		40. VISIBLE FROM PUBLIC ROAD? YES (X) NO ()		2. COUNTY	
55. DISTANCE FROM AND FRONTAGE ON ROAD		41. DISTANCE FROM AND FRONTAGE ON ROAD			4. PRESENT LOCAL NAME(S) OR DESIGNATION(S)
56. DISTANCE FROM AND FRONTAGE ON ROAD		42. FURTHER DESCRIPTION OF IMPORTANT FEATURES See National Register Nomination.		2. COUNTY	
57. DISTANCE FROM AND FRONTAGE ON ROAD		43. HISTORY AND SIGNIFICANCE See National Register Nomination.			4. PRESENT LOCAL NAME(S) OR DESIGNATION(S)
58. DISTANCE FROM AND FRONTAGE ON ROAD		44. DESCRIPTION OF ENVIRONMENT AND OUTBUILDINGS		2. COUNTY	
59. DISTANCE FROM AND FRONTAGE ON ROAD		45. SOURCES OF INFORMATION National Register Nomination, "Mt. Pleasant School," 1984, Deborah Wafer; St. Louis City Hall records.			4. PRESENT LOCAL NAME(S) OR DESIGNATION(S)
60. DISTANCE FROM AND FRONTAGE ON ROAD		46. PREPARED BY Cynthia H. Longwisch		2. COUNTY	
61. DISTANCE FROM AND FRONTAGE ON ROAD		47. ORGANIZATION Landmarks Assn. of St. Louis			4. PRESENT LOCAL NAME(S) OR DESIGNATION(S)
62. DISTANCE FROM AND FRONTAGE ON ROAD		48. DATE 6/88		2. COUNTY	
63. DISTANCE FROM AND FRONTAGE ON ROAD		49. REVISION DATE(S)			4. PRESENT LOCAL NAME(S) OR DESIGNATION(S)
64. DISTANCE FROM AND FRONTAGE ON ROAD		50. DISTANCE FROM AND FRONTAGE ON ROAD		2. COUNTY	
65. DISTANCE FROM AND FRONTAGE ON ROAD		51. DISTANCE FROM AND FRONTAGE ON ROAD			4. PRESENT LOCAL NAME(S) OR DESIGNATION(S)
66. DISTANCE FROM AND FRONTAGE ON ROAD		52. DISTANCE FROM AND FRONTAGE ON ROAD		2. COUNTY	
67. DISTANCE FROM AND FRONTAGE ON ROAD		53. DISTANCE FROM AND FRONTAGE ON ROAD			4. PRESENT LOCAL NAME(S) OR DESIGNATION(S)
68. DISTANCE FROM AND FRONTAGE ON ROAD		54. DISTANCE FROM AND FRONTAGE ON ROAD		2. COUNTY	
69. DISTANCE FROM AND FRONTAGE ON ROAD		55. DISTANCE FROM AND FRONTAGE ON ROAD			4. PRESENT LOCAL NAME(S) OR DESIGNATION(S)
70. DISTANCE FROM AND FRONTAGE ON ROAD		56. DISTANCE FROM AND FRONTAGE ON ROAD		2. COUNTY	
71. DISTANCE FROM AND FRONTAGE ON ROAD		57. DISTANCE FROM AND FRONTAGE ON ROAD			4. PRESENT LOCAL NAME(S) OR DESIGNATION(S)
72. DISTANCE FROM AND FRONTAGE ON ROAD		58. DISTANCE FROM AND FRONTAGE ON ROAD		2. COUNTY	
73. DISTANCE FROM AND FRONTAGE ON ROAD		59. DISTANCE FROM AND FRONTAGE ON ROAD			4. PRESENT LOCAL NAME(S) OR DESIGNATION(S)
74. DISTANCE FROM AND FRONTAGE ON ROAD		60. DISTANCE FROM AND FRONTAGE ON ROAD		2. COUNTY	
75. DISTANCE FROM AND FRONTAGE ON ROAD		61. DISTANCE FROM AND FRONTAGE ON ROAD			4. PRESENT LOCAL NAME(S) OR DESIGNATION(S)
76. DISTANCE FROM AND FRONTAGE ON ROAD		62. DISTANCE FROM AND FRONTAGE ON ROAD		2. COUNTY	
77. DISTANCE FROM AND FRONTAGE ON ROAD		63. DISTANCE FROM AND FRONTAGE ON ROAD			4. PRESENT LOCAL NAME(S) OR DESIGNATION(S)
78. DISTANCE FROM AND FRONTAGE ON ROAD		64. DISTANCE FROM AND FRONTAGE ON ROAD		2. COUNTY	
79. DISTANCE FROM AND FRONTAGE ON ROAD		65. DISTANCE FROM AND FRONTAGE ON ROAD			4. PRESENT LOCAL NAME(S) OR DESIGNATION(S)
80. DISTANCE FROM AND FRONTAGE ON ROAD		66. DISTANCE FROM AND FRONTAGE ON ROAD		2. COUNTY	
81. DISTANCE FROM AND FRONTAGE ON ROAD		67. DISTANCE FROM AND FRONTAGE ON ROAD			4. PRESENT LOCAL NAME(S) OR DESIGNATION(S)
82. DISTANCE FROM AND FRONTAGE ON ROAD		68. DISTANCE FROM AND FRONTAGE ON ROAD		2. COUNTY	
83. DISTANCE FROM AND FRONTAGE ON ROAD		69. DISTANCE FROM AND FRONTAGE ON ROAD			4. PRESENT LOCAL NAME(S) OR DESIGNATION(S)
84. DISTANCE FROM AND FRONTAGE ON ROAD		70. DISTANCE FROM AND FRONTAGE ON ROAD		2. COUNTY	
85. DISTANCE FROM AND FRONTAGE ON ROAD		71. DISTANCE FROM AND FRONTAGE ON ROAD			4. PRESENT LOCAL NAME(S) OR DESIGNATION(S)
86. DISTANCE FROM AND FRONTAGE ON ROAD		72. DISTANCE FROM AND FRONTAGE ON ROAD		2. COUNTY	
87. DISTANCE FROM AND FRONTAGE ON ROAD		73. DISTANCE FROM AND FRONTAGE ON ROAD			4. PRESENT LOCAL NAME(S) OR DESIGNATION(S)
88. DISTANCE FROM AND FRONTAGE ON ROAD		74. DISTANCE FROM AND FRONTAGE ON ROAD		2. COUNTY	
89. DISTANCE FROM AND FRONTAGE ON ROAD		75. DISTANCE FROM AND FRONTAGE ON ROAD			4. PRESENT LOCAL NAME(S) OR DESIGNATION(S)
90. DISTANCE FROM AND FRONTAGE ON ROAD		76. DISTANCE FROM AND FRONTAGE ON ROAD		2. COUNTY	
91. DISTANCE FROM AND FRONTAGE ON ROAD		77. DISTANCE FROM AND FRONTAGE ON ROAD			4. PRESENT LOCAL NAME(S) OR DESIGNATION(S)
92. DISTANCE FROM AND FRONTAGE ON ROAD		78. DISTANCE FROM AND FRONTAGE ON ROAD		2. COUNTY	
93. DISTANCE FROM AND FRONTAGE ON ROAD		79. DISTANCE FROM AND FRONTAGE ON ROAD			4. PRESENT LOCAL NAME(S) OR DESIGNATION(S)
94. DISTANCE FROM AND FRONTAGE ON ROAD		80. DISTANCE FROM AND FRONTAGE ON ROAD		2. COUNTY	
95. DISTANCE FROM AND FRONTAGE ON ROAD		81. DISTANCE FROM AND FRONTAGE ON ROAD			4. PRESENT LOCAL NAME(S) OR DESIGNATION(S)
96. DISTANCE FROM AND FRONTAGE ON ROAD		82. DISTANCE FROM AND FRONTAGE ON ROAD		2. COUNTY	
97. DISTANCE FROM AND FRONTAGE ON ROAD		83. DISTANCE FROM AND FRONTAGE ON ROAD			4. PRESENT LOCAL NAME(S) OR DESIGNATION(S)
98. DISTANCE FROM AND FRONTAGE ON ROAD		84. DISTANCE FROM AND FRONTAGE ON ROAD		2. COUNTY	
99. DISTANCE FROM AND FRONTAGE ON ROAD		85. DISTANCE FROM AND FRONTAGE ON ROAD			4. PRESENT LOCAL NAME(S) OR DESIGNATION(S)
100. DISTANCE FROM AND FRONTAGE ON ROAD		86. DISTANCE FROM AND FRONTAGE ON ROAD		2. COUNTY	
101. DISTANCE FROM AND FRONTAGE ON ROAD		87. DISTANCE FROM AND FRONTAGE ON ROAD			4. PRESENT LOCAL NAME(S) OR DESIGNATION(S)
102. DISTANCE FROM AND FRONTAGE ON ROAD		88. DISTANCE FROM AND FRONTAGE ON ROAD		2. COUNTY	
103. DISTANCE FROM AND FRONTAGE ON ROAD		89. DISTANCE FROM AND FRONTAGE ON ROAD			4. PRESENT LOCAL NAME(S) OR DESIGNATION(S)
104. DISTANCE FROM AND FRONTAGE ON ROAD		90. DISTANCE FROM AND FRONTAGE ON ROAD		2. COUNTY	
105. DISTANCE FROM AND FRONTAGE ON ROAD		91. DISTANCE FROM AND FRONTAGE ON ROAD			4. PRESENT LOCAL NAME(S) OR DESIGNATION(S)
106. DISTANCE FROM AND FRONTAGE ON ROAD		92. DISTANCE FROM AND FRONTAGE ON ROAD		2. COUNTY	
107. DISTANCE FROM AND FRONTAGE ON ROAD		93. DISTANCE FROM AND FRONTAGE ON ROAD			4. PRESENT LOCAL NAME(S) OR DESIGNATION(S)
108. DISTANCE FROM AND FRONTAGE ON ROAD		94. DISTANCE FROM AND FRONTAGE ON ROAD		2. COUNTY	
109. DISTANCE FROM AND FRONTAGE ON ROAD		95. DISTANCE FROM AND FRONTAGE ON ROAD			4. PRESENT LOCAL NAME(S) OR DESIGNATION(S)
110. DISTANCE FROM AND FRONTAGE ON ROAD		96. DISTANCE FROM AND FRONTAGE ON ROAD		2. COUNTY	
111. DISTANCE FROM AND FRONTAGE ON ROAD		97. DISTANCE FROM AND FRONTAGE ON ROAD			4. PRESENT LOCAL NAME(S) OR DESIGNATION(S)
112. DISTANCE FROM AND FRONTAGE ON ROAD		98. DISTANCE FROM AND FRONTAGE ON ROAD		2. COUNTY	
113. DISTANCE FROM AND FRONTAGE ON ROAD		99. DISTANCE FROM AND FRONTAGE ON ROAD			4. PRESENT LOCAL NAME(S) OR DESIGNATION(S)
114. DISTANCE FROM AND FRONTAGE ON ROAD		100. DISTANCE FROM AND FRONTAGE ON ROAD		2. COUNTY	
115. DISTANCE FROM AND FRONTAGE ON ROAD		101. DISTANCE FROM AND FRONTAGE ON ROAD			4. PRESENT LOCAL NAME(S) OR DESIGNATION(S)
116. DISTANCE FROM AND FRONTAGE ON ROAD		102. DISTANCE FROM AND FRONTAGE ON ROAD		2. COUNTY	
117. DISTANCE FROM AND FRONTAGE ON ROAD		103. DISTANCE FROM AND FRONTAGE ON ROAD			4. PRESENT LOCAL NAME(S) OR DESIGNATION(S)
118. DISTANCE FROM AND FRONTAGE ON ROAD		104. DISTANCE FROM AND FRONTAGE ON ROAD		2. COUNTY	
119. DISTANCE FROM AND FRONTAGE ON ROAD		105. DISTANCE FROM AND FRONTAGE ON ROAD			4. PRESENT LOCAL NAME(S) OR DESIGNATION(S)
120. DISTANCE FROM AND FRONTAGE ON ROAD		106. DISTANCE FROM AND FRONTAGE ON ROAD		2. COUNTY	
121. DISTANCE FROM AND FRONTAGE ON ROAD		107. DISTANCE FROM AND FRONTAGE ON ROAD			4. PRESENT LOCAL NAME(S) OR DESIGNATION(S)
122. DISTANCE FROM AND FRONTAGE ON ROAD		108. DISTANCE FROM AND FRONTAGE ON ROAD		2. COUNTY	
123. DISTANCE FROM AND FRONTAGE ON ROAD		109. DISTANCE FROM AND FRONTAGE ON ROAD			4. PRESENT LOCAL NAME(S) OR DESIGNATION(S)
124. DISTANCE FROM AND FRONTAGE ON ROAD		110. DISTANCE FROM AND FRONTAGE ON ROAD		2. COUNTY	
125. DISTANCE FROM AND FRONTAGE ON ROAD		111. DISTANCE FROM AND FRONTAGE ON ROAD			4. PRESENT LOCAL NAME(S) OR DESIGNATION(S)
126. DISTANCE FROM AND FRONTAGE ON ROAD		112. DISTANCE FROM AND FRONTAGE ON ROAD		2. COUNTY	
127. DISTANCE FROM AND FRONTAGE ON ROAD		113. DISTANCE FROM AND FRONTAGE ON ROAD			4. PRESENT LOCAL NAME(S) OR DESIGNATION(S)
128. DISTANCE FROM AND FRONTAGE ON ROAD		114. DISTANCE FROM AND FRONTAGE ON ROAD		2. COUNTY	
129. DISTANCE FROM AND FRONTAGE ON ROAD		115. DISTANCE FROM AND FRONTAGE ON ROAD			4. PRESENT LOCAL NAME(S) OR DESIGNATION(S)
130. DISTANCE FROM AND FRONTAGE ON ROAD		116. DISTANCE FROM AND FRONTAGE ON ROAD		2. COUNTY	
131. DISTANCE FROM AND FRONTAGE ON ROAD		117. DISTANCE FROM AND FRONTAGE ON ROAD			4. PRESENT LOCAL NAME(S) OR DESIGNATION(S)
132. DISTANCE FROM AND FRONTAGE ON ROAD		118. DISTANCE FROM AND FRONTAGE ON ROAD		2. COUNTY	
133. DISTANCE FROM AND FRONTAGE ON ROAD		119. DISTANCE FROM AND FRONTAGE ON ROAD			4. PRESENT LOCAL NAME(S) OR DESIGNATION(S)
134. DISTANCE FROM AND FRONTAGE ON ROAD		120. DISTANCE FROM AND FRONTAGE ON ROAD		2. COUNTY	
135. DISTANCE FROM AND FRONTAGE ON ROAD		121. DISTANCE FROM AND FRONTAGE ON ROAD			4. PRESENT LOCAL NAME(S) OR DESIGNATION(S)
136. DISTANCE FROM AND FRONTAGE ON ROAD		122. DISTANCE FROM AND FRONTAGE ON ROAD		2. COUNTY	
137. DISTANCE FROM AND FRONTAGE ON ROAD		123. DISTANCE FROM AND FRONTAGE ON ROAD			4. PRESENT LOCAL NAME(S) OR DESIGNATION(S)
138. DISTANCE FROM AND FRONTAGE ON ROAD		124. DISTANCE FROM AND FRONTAGE ON ROAD		2. COUNTY	
139. DISTANCE FROM AND FRONTAGE ON ROAD		125. DISTANCE FROM AND FRONTAGE ON ROAD			4. PRESENT LOCAL NAME(S) OR DESIGNATION(S)
140. DISTANCE FROM AND FRONTAGE ON ROAD		126. DISTANCE FROM AND FRONTAGE ON ROAD		2. COUNTY	
141. DISTANCE FROM AND FRONTAGE ON ROAD		127. DISTANCE FROM AND FRONTAGE ON ROAD			4. PRESENT LOCAL NAME(S) OR DESIGNATION(S)
142. DISTANCE FROM AND FRONTAGE ON ROAD		128. DISTANCE FROM AND FRONTAGE ON ROAD		2. COUNTY	
143. DISTANCE FROM AND FRONTAGE ON ROAD		129. DISTANCE FROM AND FRONTAGE ON ROAD			4. PRESENT LOCAL NAME(S) OR DESIGNATION(S)
144. DISTANCE FROM AND FRONTAGE ON ROAD		130. DISTANCE FROM AND FRONTAGE ON ROAD		2. COUNTY	
145. DISTANCE FROM AND FRONTAGE ON ROAD		131. DISTANCE FROM AND FRONTAGE ON ROAD			4. PRESENT LOCAL NAME(S) OR DESIGNATION(S)
146. DISTANCE FROM AND FRONTAGE ON ROAD		132. DISTANCE FROM AND FRONTAGE ON ROAD		2. COUNTY	
147. DISTANCE FROM AND FRONTAGE ON ROAD		133. DISTANCE FROM AND FRONTAGE ON ROAD			4. PRESENT LOCAL NAME(S) OR DESIGNATION(S)
148. DISTANCE FROM AND FRONTAGE ON ROAD		134. DISTANCE FROM AND FRONTAGE ON ROAD		2. COUNTY	
149. DISTANCE FROM AND FRONTAGE ON ROAD		135. DISTANCE FROM AND FRONTAGE ON ROAD			4. PRESENT LOCAL NAME(S) OR DESIGNATION(S)
150. DISTANCE FROM AND FRONTAGE ON ROAD		136. DISTANCE FROM AND FRONTAGE ON ROAD		2. COUNTY	
151. DISTANCE FROM AND FRONTAGE ON ROAD		137. DISTANCE FROM AND FRONTAGE ON ROAD			4. PRESENT LOCAL NAME(S) OR DESIGNATION(S)
152. DISTANCE FROM AND FRONTAGE ON ROAD		138. DISTANCE FROM AND FRONTAGE ON ROAD		2. COUNTY	
153. DISTANCE FROM AND FRONTAGE ON ROAD		139. DISTANCE FROM AND FRONTAGE ON ROAD			4. PRESENT LOCAL NAME(S) OR DESIGNATION(S)
154. DISTANCE FROM AND FRONTAGE ON ROAD		140. DISTANCE FROM AND FRONTAGE ON ROAD		2. COUNTY	
155. DISTANCE FROM AND FRONTAGE ON ROAD		141. DISTANCE FROM AND FRONTAGE ON ROAD			4. PRESENT LOCAL NAME(S) OR DESIGNATION(S)
156. DISTANCE FROM AND FRONTAGE ON ROAD		142. DISTANCE FROM AND FRONTAGE ON ROAD		2. COUNTY	
157. DISTANCE FROM AND FRONTAGE ON ROAD		143. DISTANCE FROM AND FRONTAGE ON ROAD			4. PRESENT LOCAL NAME(S) OR DESIGNATION(S)
158. DISTANCE FROM AND FRONTAGE ON ROAD		144. DISTANCE FROM AND FRONTAGE ON ROAD		2. COUNTY	
159. DISTANCE FROM AND FRONTAGE ON ROAD		145. DISTANCE FROM AND FRONTAGE ON ROAD			4. PRESENT LOCAL NAME(S) OR DESIGNATION(S)
160. DISTANCE FROM AND FRONTAGE ON ROAD		146. DISTANCE FROM AND FRONTAGE ON ROAD		2. COUNTY	
161. DISTANCE FROM AND FRONTAGE ON ROAD		147. DISTANCE FROM AND FRONTAGE ON ROAD			4. PRESENT LOCAL NAME(S) OR DESIGNATION(S)
162. DISTANCE FROM AND FRONTAGE ON ROAD		148. DISTANCE FROM AND FRONTAGE ON ROAD		2. COUNTY	
163. DISTANCE FROM AND FRONTAGE ON ROAD		149. DISTANCE FROM AND FRONTAGE ON ROAD			4. PRESENT LOCAL NAME(S) OR DESIGNATION(S)
164. DISTANCE FROM AND FRONTAGE ON ROAD		150. DISTANCE FROM AND FRONTAGE ON ROAD		2. COUNTY	
165. DISTANCE FROM AND FRONTAGE ON ROAD		151. DISTANCE FROM AND FRONTAGE ON ROAD			4. PRESENT LOCAL NAME(S) OR DESIGNATION(S)
166. DISTANCE FROM AND FRONTAGE ON ROAD		152. DISTANCE FROM AND FRONTAGE ON ROAD		2. COUNTY	
167. DISTANCE FROM AND FRONTAGE ON ROAD		153. DISTANCE FROM AND FRONTAGE ON ROAD			4. PRESENT LOCAL NAME(S) OR DESIGNATION(S)
168. DISTANCE FROM AND FRONTAGE ON ROAD		154. DISTANCE FROM AND FRONTAGE ON ROAD		2. COUNTY	
169. DISTANCE FROM AND FRONTAGE ON ROAD		155. DISTANCE FROM AND FRONTAGE ON ROAD			4. PRESENT LOCAL NAME(S) OR DESIGNATION(S)
170. DISTANCE FROM AND FRONTAGE ON ROAD		156. DISTANCE FROM AND FRONTAGE ON ROAD		2. COUNTY	
171. DISTANCE FROM AND FRONTAGE ON ROAD		157. DISTANCE FROM AND FRONTAGE ON ROAD			4. PRESENT LOCAL NAME(S) OR DESIGNATION(S)
172. DISTANCE FROM AND FRONTAGE ON ROAD		158. DISTANCE FROM AND FRONTAGE ON ROAD		2. COUNTY	
173. DISTANCE FROM AND FRONTAGE ON ROAD		159. DISTANCE FROM AND FRONTAGE ON ROAD			4. PRESENT LOCAL



26 MT. PLEASANT APARTMENTS / MT. PLEASANT SCHOOL

3

MISSOURI OFFICE OF HISTORIC PRESERVATION


ARCHITECTURAL/HISTORIC INVENTORY SURVEY FORM

CB 5803

1. NO. 64		4. PRESENT LOCAL NAME(S) OR DESIGNATION(S) Herzog School		1. NO.
2. COUNTY City of St. Louis		5. OTHER NAME(S)		
3. LOCATION OF NEGATIVES Landmarks Assn.				2. COUNTY
6. SPECIFIC LEGAL LOCATION TOWNSHIP _____ RANGE _____ SECTION _____ IF CITY OR TOWN, STREET ADDRESS 5831 Pamplin Avenue		16. THEMATIC CATEGORY		
7. CITY OR TOWN IF RURAL, VICINITY St. Louis		17. DATE(S) OR PERIOD 1934		4. PRESENT LOCAL NAME(S) OR DESIGNATION(S)
8. DESCRIPTION OF LOCATION ASTRA AVENUE		18. STYLE OR DESIGN Jacobethan		
		19. ARCHITECT OR ENGINEER Ernest T. Friton		
		20. CONTRACTOR OR BUILDER		
9. COORDINATES UTM LAT _____ LONG _____		21. ORIGINAL USE, IF APPARENT school		5. OTHER NAME(S)
10. SITE () BUILDING (X) STRUCTURE () OBJECT ()		22. PRESENT USE elementary school (K - 5)		
11. ON NATIONAL REGISTER? YES () NO (X)		23. OWNERSHIP PUBLIC (X) PRIVATE ()		6. TOWNSHIP
12. IS IT ELIGIBLE? YES () NO ()		24. OWNER'S NAME AND ADDRESS IF KNOWN Board of Education of the City of St. Louis/915 Locust St. Louis MO 63101		
13. PART OF ESTAB. HIST. DISTRICT? YES () NO (X)		25. OPEN TO PUBLIC? YES (X) NO () limited		RANGE
14. DISTRICT POTENTIAL? YES () NO ()		26. LOCAL CONTACT PERSON OR ORGANIZATION		
15. NAME OF ESTABLISHED DISTRICT		27. OTHER SURVEYS IN WHICH INCLUDED		SECTION
42. FURTHER DESCRIPTION OF IMPORTANT FEATURES This school is currently in a state of rapid deterioration, although it is currently undergoing some renovation and is apparently slated for more improvements. A gabled projecting bay in the center of the building is the location of the entrance and figures as the dominant feature of the understated design. A dentilled elliptical hood shelters the doorway and is centered in a wooden surround that rises to the second story; above the entrance, five elliptically-arched windows (two blocked in) are separated from five larger (6-over-9 double-hung sash) windows by solid panels. Other second-story (over)				5. OTHER NAME(S)
43. HISTORY AND SIGNIFICANCE Named for Peter Herzog (1846-1925); he served in the St. Louis Public Schools for 50 years. This school cost \$212,799 and was a PWA project.				
44. DESCRIPTION OF ENVIRONMENT AND OUTBUILDINGS				6. TOWNSHIP
45. SOURCES OF INFORMATION St. Louis Board of Education Archives at Harris-Stowe State College, 3026 Laclede; St. Louis City Hall records				RANGE
46. PREPARED BY Cynthia H. Longwisch				
47. ORGANIZATION Landmarks Assn. of St. Louis				SECTION
48. DATE 6/88 49. REVISION DATE(S)				
RETURN THIS FORM WHEN COMPLETED TO: OFFICE OF HISTORIC PRESERVATION P.O. BOX 176 JEFFERSON CITY, MISSOURI 65102 PH. 314-751-4096				

IF ADDITIONAL SPACE IS NEEDED, ATTACH SEPARATE SHEET(S) TO THIS FORM

windows also feature elliptically-arched surrounds and are grouped in fives. These are separated from the first-floor windows by herringbone and fancy brickwork. First-floor windows also have wooden surrounds and sills but lack arches. The two first-floor bays of windows to the left of the entrance (as the viewer faces the building) have inset French elliptically-arched doors that open onto small iron balconies. Basement windows are undistinguished. A soldier course water table circles the building. An intricate design of interlocking arches fills the gables; the front gable additionally features an inset, narrow round-arched panel, while the side gables have three of these panels. Two copper-roofed, multi-sided vents are located on the ridge of the building. A small one-story addition is attached to the south side of the building and is evidently used for storage. The school is located very much above the grade of the playground and is unusual for St. Louis schools in that it faces the playground rather than the street.



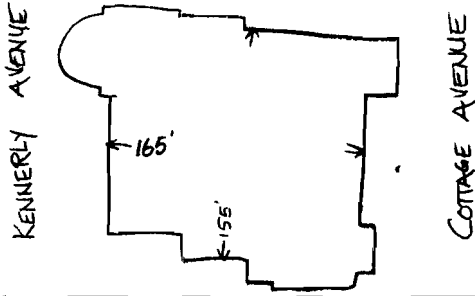
64 HERZOG SCHOOL

500
20

MISSOURI OFFICE OF HISTORIC PRESERVATION

ARCHITECTURAL/HISTORIC INVENTORY SURVEY FORM

CB 3693

1. NO. 68		4. PRESENT LOCAL NAME(S) OR DESIGNATION(S) 88550068 Turner Middle School		1. NO.
2. COUNTY City of St. Louis		5. OTHER NAME(S) originally, Stowe Teacher's College (colored); later known as Turner Branch		
3. LOCATION OF NEGATIVES Landmarks Assn.				
6. SPECIFIC LEGAL LOCATION TOWNSHIP _____ RANGE _____ SECTION _____ IF CITY OR TOWN, STREET ADDRESS 2615 Pendleton Avenue (a.k.a. Billups)		16. THEMATIC CATEGORY		2. COUNTY
7. CITY OR TOWN IF RURAL, VICINITY St. Louis		17. DATE(S) OR PERIOD 1938		
8. DESCRIPTION OF LOCATION PENDLETON AVENUE		18. STYLE OR DESIGN Modernistic/Functional		
		19. ARCHITECT OR ENGINEER George W. Sanger		4. PRESENT LOCAL NAME(S) OR DESIGNATION(S)
		20. CONTRACTOR OR BUILDER		
		21. ORIGINAL USE, IF APPARENT school		
9. COORDINATES LAT _____ LONG _____		22. PRESENT USE middle school (6 - 8)		5. OTHER NAME(S)
10. SITE () STRUCTURE () BUILDING (X) OBJECT ()		23. OWNERSHIP PUBLIC (X) PRIVATE ()		
11. ON NATIONAL REGISTER? YES () NO (X)		24. OWNER'S NAME AND ADDRESS IF KNOWN Board of Education of the City of St. Louis/915 Locust St. Louis MO 63101		
12. IS IT ELIGIBLE? YES () NO ()		25. OPEN TO PUBLIC? YES (X) NO () limited		6. TOWNSHIP
13. PART OF ESTAB. HIST. DISTRICT? YES (X) NO ()		26. LOCAL CONTACT PERSON OR ORGANIZATION		
14. DISTRICT POTENTIAL? YES () NO ()		27. OTHER SURVEYS IN WHICH INCLUDED		
15. NAME OF ESTABLISHED DISTRICT The Ville Local Historic District		28. NO. OF STORIES 4		RANGE
		29. BASEMENT? YES (X) NO ()		
		30. FOUNDATION MATERIAL brick		
		31. WALL CONSTRUCTION masonry		SECTION
		32. ROOF TYPE AND MATERIAL flat		
		33. NO. OF BAYS FRONT 6 SIDE		
		34. WALL TREATMENT buff brick		SECTION
		35. PLAN SHAPE irregular		
		36. CHANGES (EXPLAIN IN NO. 42) ADDITION () ALTERED () MOVED ()		
		37. CONDITION INTERIOR _____ EXTERIOR good		SECTION
		38. PRESERVATION UNDERWAY? YES () NO (X)		
		39. ENDANGERED? BY WHAT? YES () NO (X)		
		40. VISIBLE FROM PUBLIC ROAD? YES (X) NO ()		SECTION
		41. DISTANCE FROM AND FRONTAGE ON ROAD		
42. FURTHER DESCRIPTION OF IMPORTANT FEATURES Another of Sanger's PWA projects, Turner Middle School is a severely-designed, flat-roofed building trimmed in limestone. A stone water table, window surrounds and coping provide the only ornamentation. Windows are horizontally divided into 3-over-3 double-hung sash, grouped into fives. The entrance bay is narrow and distinguished by the use of deep stone mullions and glass block windows above the doorway to provide a hint of the International Style. Engaged stone columns support a small stone entablature bearing the name of the school. A flat-roofed, one-story round room on the (over)				
43. HISTORY AND SIGNIFICANCE Building was originally built to house Stowe (colored) Teacher's College and was sited near Sumner High School so their programs could mesh. Stowe later merged with Harris Teacher's College and eventually moved to the former Vashon High School building at 3026 Laclede Avenue (included in this survey). Because of its proximity also to Turner School, it was given the name Turner Branch School; it later became Turner Middle School. The school was a PWA project and cost \$397,852.				
44. DESCRIPTION OF ENVIRONMENT AND OUTBUILDINGS				
45. SOURCES OF INFORMATION St. Louis Board of Education Archives at Harris-Stowe State College, 3026 Laclede; St. Louis City Hall records				
46. PREPARED BY Cynthia H. Longwisch				
47. ORGANIZATION Landmarks Assn. of St. Louis				
48. DATE 6/88 49. REVISION DATE(S)				
RETURN THIS FORM WHEN COMPLETED TO: OFFICE OF HISTORIC PRESERVATION P.O. BOX 176 JEFFERSON CITY, MISSOURI 65102 PH. 314-751-4096				

IF ADDITIONAL SPACE IS NEEDED, ATTACH SEPARATE SHEET(S) TO THIS FORM

Kennerly/Pendleton corner probably served as a kindergarten room.



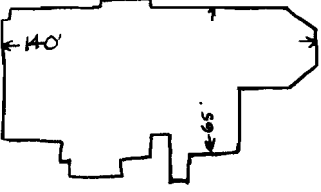
68 TURNER MIDDLE / BRANCH / STOWE TEACHER'S COLLEGE

1500
11

MISSOURI OFFICE OF HISTORIC PRESERVATION

ARCHITECTURAL/HISTORIC INVENTORY SURVEY FORM

CB 2063

1. NO. 16		4. PRESENT LOCAL NAME(S) OR DESIGNATION(S) Grant Middle School		1. NO. 16
2. COUNTY City of St. Louis		5. OTHER NAME(S) Grant School		
3. LOCATION OF NEGATIVES Landmarks Assn.				
6. SPECIFIC LEGAL LOCATION TOWNSHIP _____ RANGE _____ SECTION _____ IF CITY OR TOWN, STREET ADDRESS 3009 Pennsylvania Avenue		16. THEMATIC CATEGORY 17. DATE(S) OR PERIOD 1893; 1902 addition; 1913 addn.		2. COUNTY 16
7. CITY OR TOWN IF RURAL, VICINITY St. Louis		18. STYLE OR DESIGN Romanesque Revival		
8. DESCRIPTION OF LOCATION PENNSYLVANIA AVENUE 		19. ARCHITECT OR ENGINEER August H. Kirchner, W. B. Ittner		
9. COORDINATES LAT _____ LONG _____		20. CONTRACTOR OR BUILDER		4. PRESENT LOCAL NAME(S) OR DESIGNATION(S)
10. SITE () STRUCTURE () BUILDING (X) OBJECT ()		21. ORIGINAL USE, IF APPARENT School		
11. ON NATIONAL REGISTER? YES () NO (X)		22. PRESENT USE middle school (6 - 8)		
12. IS IT ELIGIBLE? YES () NO ()		23. OWNERSHIP PUBLIC (X) PRIVATE ()		5. OTHER NAME(S)
13. PART OF ESTAB. HIST. DISTRICT? YES () NO (X)		24. OWNER'S NAME AND ADDRESS IF KNOWN Board of Education of the City of St. Louis/915 Locust St. Louis MO 63101		
14. DISTRICT POTENTIAL? YES () NO ()		25. OPEN TO PUBLIC? YES (X) NO () limited		
15. NAME OF ESTABLISHED DISTRICT		26. LOCAL CONTACT PERSON OR ORGANIZATION		6. TOWNSHIP RANGE
42. FURTHER DESCRIPTION OF IMPORTANT FEATURES Grant School's original portion was most likely that which appears in the right half of the photo; the 1902 addition was probably the three-story portion in the center, and the 1913 part the one-story part at the left in the photo. The newer parts of the school are much less stylistically defined than the oldest part. The entrance to the school is through a one-story porch of round brick arches that spring from Corinthian stone capitals set on the porch's limestone base. Above the entrance arch, small triangular stone insets carved with floral motifs fill in below a stone course; the (over)		27. OTHER SURVEYS IN WHICH INCLUDED		
43. HISTORY AND SIGNIFICANCE School was named after U.S. President U.S. Grant (1822-85). The original cost of the school is not in the city's building permits, but the 1902 addition of 6 rooms by Ittner cost \$33,922. A 1913 addition cost \$10,711.		28. NO. OF STORIES 3 + attl		
44. DESCRIPTION OF ENVIRONMENT AND OUTBUILDINGS		29. BASEMENT? YES (X) NO ()		SECTION LOUIS
45. SOURCES OF INFORMATION St. Louis Board of Education Archives at Harris-Stowe State College, 3026 Laclede; St. Louis City Hall records		30. FOUNDATION MATERIAL ashlar limestone		
46. PREPARED BY Cynthia H. Longwisch		31. WALL CONSTRUCTION masonry		
47. ORGANIZATION Landmarks Assn. of St. Louis		32. ROOF TYPE AND MATERIAL hipped asphalt		7. TOWNSHIP RANGE
48. DATE 6/88		33. NO. OF BAYS FRONT 8 SIDE 7		
49. REVISION DATE(S)		34. WALL TREATMENT brown/red brick		
50. RETURN THIS FORM WHEN COMPLETED TO: OFFICE OF HISTORIC PRESERVATION P.O. BOX 176 JEFFERSON CITY, MISSOURI 65102 PH. 314-751-4096		35. PLAN SHAPE irregular		8. TOWNSHIP RANGE
51. IF ADDITIONAL SPACE IS NEEDED, ATTACH SEPARATE SHEET(S) TO THIS FORM		36. CHANGES ADDITION (X) (EXPLAIN IN NO. 42) ALTERED () MOVED ()		
52. RETURN THIS FORM WHEN COMPLETED TO: OFFICE OF HISTORIC PRESERVATION P.O. BOX 176 JEFFERSON CITY, MISSOURI 65102 PH. 314-751-4096		37. CONDITION INTERIOR _____ EXTERIOR good		
53. RETURN THIS FORM WHEN COMPLETED TO: OFFICE OF HISTORIC PRESERVATION P.O. BOX 176 JEFFERSON CITY, MISSOURI 65102 PH. 314-751-4096		38. PRESERVATION UNDERWAY? YES () NO ()		9. TOWNSHIP RANGE
54. RETURN THIS FORM WHEN COMPLETED TO: OFFICE OF HISTORIC PRESERVATION P.O. BOX 176 JEFFERSON CITY, MISSOURI 65102 PH. 314-751-4096		39. ENDANGERED? BY WHAT? YES () NO (X)		
55. RETURN THIS FORM WHEN COMPLETED TO: OFFICE OF HISTORIC PRESERVATION P.O. BOX 176 JEFFERSON CITY, MISSOURI 65102 PH. 314-751-4096		40. VISIBLE FROM PUBLIC ROAD? YES (X) NO ()		
56. RETURN THIS FORM WHEN COMPLETED TO: OFFICE OF HISTORIC PRESERVATION P.O. BOX 176 JEFFERSON CITY, MISSOURI 65102 PH. 314-751-4096		41. DISTANCE FROM AND FRONTAGE ON ROAD		10. TOWNSHIP RANGE
57. RETURN THIS FORM WHEN COMPLETED TO: OFFICE OF HISTORIC PRESERVATION P.O. BOX 176 JEFFERSON CITY, MISSOURI 65102 PH. 314-751-4096		42. RETURN THIS FORM WHEN COMPLETED TO: OFFICE OF HISTORIC PRESERVATION P.O. BOX 176 JEFFERSON CITY, MISSOURI 65102 PH. 314-751-4096		
58. RETURN THIS FORM WHEN COMPLETED TO: OFFICE OF HISTORIC PRESERVATION P.O. BOX 176 JEFFERSON CITY, MISSOURI 65102 PH. 314-751-4096		43. RETURN THIS FORM WHEN COMPLETED TO: OFFICE OF HISTORIC PRESERVATION P.O. BOX 176 JEFFERSON CITY, MISSOURI 65102 PH. 314-751-4096		

name of the school is carved in a stone panel above that. The bay on the body of the school behind the entrance is defined by pilasters and is gabled at the top. Small, stone-embellished tourelles are located just below the roof line at the edges of this bay. Second-floor windows are segmentally-arched, while third-floor windows have joined round arches and are separated by paired and engaged brick columns topped with Corinthian stone capitals; the round arches of these are blind and filled with floral-motif stone. Tiny windows at the attic story also are divided by brick pillars; they feature heavy stone lintels with a half-round window above. The rest of the original part of the school follows a similar pattern of ornamentation: while first-floor windows have jack arches, second-floor windows are triple versions of those described above for the third-floor windows of the center bay; third-floor windows are segmentally arched. A stone water table, second-floor stone sill course, and third-floor sill and lintel courses provide continuity by banding both old and new portions of the school together. The three-story newer portion features regular fenestration (9-over-9 double-hung sash) with jack arches. A secondary entrance beneath a brick balustrade connects the two portions of the school visually across a recessed area. The newest part, to the left in the photo, is one story and visually undistinguished. The school is fronted by a short iron fence set into a limestone retaining wall.



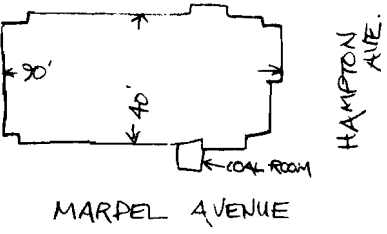
16 GRANT MIDDLE SCHOOL

6/2/82


MISSOURI OFFICE OF HISTORIC PRESERVATION

ARCHITECTURAL/HISTORIC INVENTORY SURVEY FORM

CB 6285

1. NO. <u>67</u>		4. PRESENT LOCAL NAME(S) OR DESIGNATION(S) <u>88550067</u> Academy of Basic Instruction/Mallinkrodt		1. NO.
2. COUNTY City of St. Louis		5. OTHER NAME(S)		
3. LOCATION OF NEGATIVES Landmarks Assn.		Mallinkrodt School (originally)		
6. SPECIFIC LEGAL LOCATION TOWNSHIP _____ RANGE _____ SECTION _____ IF CITY OR TOWN, STREET ADDRESS 6012 Pernod Avenue		16. THEMATIC CATEGORY		2. COUNTY
7. CITY OR TOWN IF RURAL, VICINITY St. Louis		17. DATE(S) OR PERIOD 1938		
8. DESCRIPTION OF LOCATION PERNOD AVENUE		18. STYLE OR DESIGN Modernistic/Functional		
		19. ARCHITECT OR ENGINEER George W. Sanger		4. PRESENT LOCAL NAME(S) OR DESIGNATION(S)
		20. CONTRACTOR OR BUILDER		
		21. ORIGINAL USE, IF APPARENT school		
9. COORDINATES UTM LAT _____ LONG _____		22. PRESENT USE magnet elementary school(K - 8)		5. OTHER NAME(S)
10. SITE () STRUCTURE () BUILDING (X) OBJECT ()		23. OWNERSHIP PUBLIC (X) PRIVATE ()		
11. ON NATIONAL REGISTER? YES () NO (X)		24. OWNER'S NAME AND ADDRESS IF KNOWN Board of Education of the City of St. Louis/915 Locust St. Louis MO 63101		
12. IS IT ELIGIBLE? YES () NO ()		25. OPEN TO PUBLIC? YES (X) NO () limited		6. TOWNSHIP
13. PART OF ESTAB. HIST. DISTRICT? YES () NO (X)		26. LOCAL CONTACT PERSON OR ORGANIZATION		
14. DISTRICT POTENTIAL? YES () NO ()		27. OTHER SURVEYS IN WHICH INCLUDED		
15. NAME OF ESTABLISHED DISTRICT		28. NO. OF STORIES <u>3</u>		RANGE
42. FURTHER DESCRIPTION OF IMPORTANT FEATURES Like Sanger's other PWA projects, Mallinkrodt School is severely functional; only a decorative stone surround on the entrance bay relieves the simplicity of design. This entrance bay projects from the body of the school and stands a few feet taller than the rest of the roof. Its corners are grooved from the second-story sill level to the roof. A massive stone surround features an elliptically-arched entrance with multipane fanlight and grooved sides meant to resemble engaged pillars. Above the arch, three windows per floor are separated by grooved chevron designs between floors. (over		29. BASEMENT? YES () NO (X)		
		30. FOUNDATION MATERIAL brick		
		31. WALL CONSTRUCTION masonry		
43. HISTORY AND SIGNIFICANCE Named for Edward Mallinkrodt (1845-1928), chemist, philanthropist. School was a PWA project costing \$239,102.		32. ROOF TYPE AND MATERIAL flat		SECTION
		33. NO. OF BAYS FRONT <u>6</u> SIDE		
		34. WALL TREATMENT buff brick		
44. DESCRIPTION OF ENVIRONMENT AND OUTBUILDINGS		35. PLAN SHAPE irreg. cruciform		6. TOWNSHIP
		36. CHANGES (EXPLAIN IN NO. 42) ADDITION () ALTERED () MOVED ()		
		37. CONDITION INTERIOR _____ EXTERIOR <u>good</u>		
45. SOURCES OF INFORMATION St. Louis Board of Education Archives at Harris-Stowe State College, 3026 Laclede; St. Louis City Hall records		38. PRESERVATION UNDERWAY? YES () NO ()		6. TOWNSHIP
		39. ENDANGERED? BY WHAT? YES () NO (X)		
		40. VISIBLE FROM PUBLIC ROAD? YES (X) NO ()		
RETURN THIS FORM WHEN COMPLETED TO: OFFICE OF HISTORIC PRESERVATION P.O. BOX 176 JEFFERSON CITY, MISSOURI 65102 PH. 314-751-4096		41. DISTANCE FROM AND FRONTAGE ON ROAD		6. TOWNSHIP
		46. PREPARED BY Cynthia H. Longwisch		
		47. ORGANIZATION Landmarks Assn. of St. Louis		
IF ADDITIONAL SPACE IS NEEDED, ATTACH SEPARATE SHEET(S) TO THIS FORM		48. DATE 6/88		6. TOWNSHIP
		49. REVISION DATE(S)		

Abstract designs are carved across the lintels of the third-floor windows and at the tops of the stonework. Windows of the entrance bay are 6-over-6 (horizontally-oriented) double-hung sash. Windows to the right of the entrance bay as one faces it are paired 3-over-3, (horizontally-oriented panes) double-hung sash windows in groups of three. These have the same narrow stone surround seen on the Garfield School and also feature the soldier-arch style enclosure. A soldier course appears at the cornice. The base of the school is laid in rusticated grooves; a stone lintel course is located at the first floor and the building is stone-coped. Two tall electric lamps are mounted on either side of the entrance on short stone walls. A secondary entrance distinguished only by a simple narrow stone surround is located midway from the main entrance in the primary elevation.



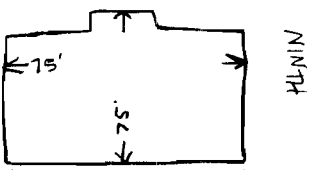
67 MALLIN KRODT SCHOOL

2003
17

MISSOURI OFFICE OF HISTORIC PRESERVATION

ARCHITECTURAL/HISTORIC INVENTORY SURVEY FORM

CB 892

1. NO. <u>2</u>		4. PRESENT LOCAL NAME(S) OR DESIGNATION(S) <u>The Old Schoolhouse Building</u>		1. NO. <u>2</u>	
2. COUNTY <u>City of St. Louis</u>		5. OTHER NAME(S) <u>originally Lyon School</u>			2. COUNTY
3. LOCATION OF NEGATIVES <u>Landmarks Assn.</u>					
6. SPECIFIC LEGAL LOCATION TOWNSHIP _____ RANGE _____ SECTION _____ IF CITY OR TOWN, STREET ADDRESS <u>S.E. corner, 9th & Pestalozzi</u>		16. THEMATIC CATEGORY <u>1868</u>		4. PRESENT LOCAL NAME(S) OR DESIGNATION(S)	
7. CITY OR TOWN IF RURAL, VICINITY <u>St. Louis</u>		17. DATE(S) OR PERIOD <u>1868</u>			
8. DESCRIPTION OF LOCATION <u>PESTALOZZI</u>  <u>NORTH</u>		18. STYLE OR DESIGN <u>Classical Revival</u>		5. OTHER NAME(S)	
		19. ARCHITECT OR ENGINEER			
9. COORDINATES LAT _____ LONG _____		20. CONTRACTOR OR BUILDER		6. TOWNSHIP	
10. SITE () BUILDING (X) STRUCTURE () OBJECT ()		21. ORIGINAL USE, IF APPARENT <u>School</u>			
11. ON NATIONAL REGISTER? YES () NO (X)		22. PRESENT USE <u>offices for brewery management</u>		RANGE	
12. IS IT ELIGIBLE? YES () NO ()		23. OWNERSHIP PUBLIC () PRIVATE (X)			
13. PART OF ESTAB. HIST. DISTRICT? YES (X) NO ()		24. OWNER'S NAME AND ADDRESS IF KNOWN <u>Anheuser-Busch Co. 1 Busch Place St. Louis, MO</u>		SECTION	
14. DISTRICT POTENTIAL? YES () NO ()		25. OPEN TO PUBLIC? YES () NO (X)			
15. NAME OF ESTABLISHED DISTRICT <u>Lyon School is part of the Anheuser-Busch Brewery complex, which is listed as a National Historic Landmark</u>		26. LOCAL CONTACT PERSON OR ORGANIZATION			
42. FURTHER DESCRIPTION OF IMPORTANT FEATURES <u>Lyon School has the combination of elliptically-arched windows on the third floor and round arches on the second, standard among the earliest extant St. Louis schools. Two Doric stone columns flank a round-arched entrance in the center of a projecting entrance pavilion; rusticated brickwork appears to either side of the entrance but appears again only at the base of the west chimney (left as one views the school). Stone trim is used as a second-story sill course, a third-story sill course only on the entrance bay, on all window sills, and in curiously heavy lintel courses "joining" windows (over)</u>		27. OTHER SURVEYS IN WHICH INCLUDED			
43. HISTORY AND SIGNIFICANCE <u>Lyon School is mentioned in the Official Proceedings of the St. Louis Board of Education as having been built in 1868. It appears in Compton & Dry's 1875 Pictorial St. Louis and it conforms with other school designs of that era, making it one of the earliest surviving examples of school architecture in St. Louis. The school was named after Union Civil War General Nathaniel Lyon. It was sold to Anheuser-Busch in 1907; the company modified the interior to suit office use, but restored the exterior, including painstakingly matching decayed cornice brackets. The entire brewery complex is classed as a National Historic Landmark. Building permits were not kept at this early date and school records refer only to the "architect," not mentioning his name.</u>		28. NO. OF STORIES <u>3</u>			
44. DESCRIPTION OF ENVIRONMENT AND OUTBUILDINGS		29. BASEMENT? YES (X) NO ()			
45. SOURCES OF INFORMATION <u>Board of Education Archives, Harris-Stowe State College; St. Louis City Hall records</u>		30. FOUNDATION MATERIAL <u>limestone</u>			
RETURN THIS FORM WHEN COMPLETED TO: OFFICE OF HISTORIC PRESERVATION P.O. BOX 176 JEFFERSON CITY, MISSOURI 65102 PH. 314-751-4096		31. WALL CONSTRUCTION <u>masonry</u>			
IF ADDITIONAL SPACE IS NEEDED, ATTACH SEPARATE SHEET(S) TO THIS FORM		32. ROOF TYPE AND MATERIAL <u>slightly hipped</u>			
		33. NO. OF BAYS FRONT <u>5</u> SIDE <u>3</u>			
		34. WALL TREATMENT <u>red brick</u>			
		35. PLAN SHAPE <u>modified rectangle</u>			
		36. CHANGES (EXPLAIN IN NO. 42) ADDITION (X) ALTERED (X) MOVED ()			
		37. CONDITION INTERIOR _____ EXTERIOR <u>excellent</u>			
		38. PRESERVATION UNDERWAY? YES (X) NO ()			
		39. ENDANGERED? BY WHAT? YES () NO (X)			
		40. VISIBLE FROM PUBLIC ROAD? YES (X) NO ()			
		41. DISTANCE FROM AND FRONTAGE ON ROAD			
		46. PREPARED BY <u>Cynthia Longwisch</u>			
		47. ORGANIZATION <u>Landmarks Assn. of St. Louis</u>			
		48. DATE <u>6/88</u>			
		49. REVISION DATE(S)			

on the first-story side elevations and first-story windows that flank the entrance bay; narrow stone molding enframes selected windows on the primary elevation as well. The overhanging eaves are bracketed above a corbeled brick cornice. A flat-roofed, two-story addition appears at the east (right) side. A multistory brick office building at the rear of the school joins the school to another old building, visible at the extreme left of the photo. The school has been carefully maintained and the exterior restored as much as possible, with the exception of the 1-over-1 modern windows, which unfortunately change the character of the school.




2 OLD SCHOOLHOUSE BUILDING / LYON SCHOOL

20

MISSOURI OFFICE OF HISTORIC PRESERVATION

ARCHITECTURAL/HISTORIC INVENTORY SURVEY FORM

CB 6077

1. NO. <u>57</u>		4. PRESENT LOCAL NAME(S) OR DESIGNATION(S) <u>88550057</u>		1. NO.
2. COUNTY <u>City of St. Louis</u>		Pupil Personnel Services		
3. LOCATION OF NEGATIVES <u>Landmarks Assn.</u>		5. OTHER NAME(S) <u>originally known as Kennard School</u>		
6. SPECIFIC LEGAL LOCATION TOWNSHIP _____ RANGE _____ SECTION _____ IF CITY OR TOWN, STREET ADDRESS <u>5031 Potomac Street</u>		16. THEMATIC CATEGORY		2. COUNTY
7. CITY OR TOWN IF RURAL, VICINITY <u>St. Louis</u>		17. DATE(S) OR PERIOD <u>1928</u>		
8. DESCRIPTION OF LOCATION <u>POTOMAC</u>		18. STYLE OR DESIGN <u>Eclectic</u>		
		19. ARCHITECT OR ENGINEER <u>Rockwell M. Milligan</u>		4. PRESENT LOCAL NAME(S) OR DESIGNATION(S)
		20. CONTRACTOR OR BUILDER		
		21. ORIGINAL USE, IF APPARENT <u>school</u>		
22. PRESENT USE <u>school offices</u>		23. OWNERSHIP PUBLIC <input checked="" type="checkbox"/> PRIVATE <input type="checkbox"/>		6. TOWNSHIP
24. OWNER'S NAME AND ADDRESS IF KNOWN <u>Board of Education of the City of St. Louis/915 Locust St. Louis, MO 63101</u>		25. OPEN TO PUBLIC? YES <input checked="" type="checkbox"/> NO <input type="checkbox"/> <u>limited</u>		
26. LOCAL CONTACT PERSON OR ORGANIZATION		27. OTHER SURVEYS IN WHICH INCLUDED		
28. NO. OF STORIES <u>3</u>		29. BASEMENT? YES <input type="checkbox"/> NO <input type="checkbox"/>		5. OTHER NAME(S)
30. FOUNDATION MATERIAL <u>brick</u>		31. WALL CONSTRUCTION <u>masonry</u>		
32. ROOF TYPE AND MATERIAL <u>flat & gabled orange/red tile</u>		33. NO. OF BAYS FRONT <u>6</u> SIDE <u>1</u>		
34. WALL TREATMENT <u>buff brick</u>		35. PLAN SHAPE <u>modified T</u>		RANGE
36. CHANGES (EXPLAIN IN NO. 42) ADDITION <input type="checkbox"/> ALTERED <input type="checkbox"/> MOVED <input type="checkbox"/>		37. CONDITION INTERIOR _____ EXTERIOR <u>good</u>		
38. PRESERVATION UNDERWAY? YES <input type="checkbox"/> NO <input type="checkbox"/>		39. ENDANGERED? BY WHAT? YES <input type="checkbox"/> NO <input checked="" type="checkbox"/>		
40. VISIBLE FROM PUBLIC ROAD? YES <input checked="" type="checkbox"/> NO <input type="checkbox"/>		41. DISTANCE FROM AND FRONTAGE ON ROAD		SECTION
42. FURTHER DESCRIPTION OF IMPORTANT FEATURES <u>Milligan used elements of the Jacobethan, Byzantine and Craftsman styles in this school. The projecting center block is flat-roofed and boasts a highly ornate carved stone parapet, below which many-paned windows (some functional: top-hinged) are enframed in highly decorative stonework evocative of many styles. Below the windows, an incredibly elaborate (considering that this is a public school building) entrance features a recessed stone round-arched entranceway supported</u>		<div style="border: 2px solid black; padding: 10px; transform: rotate(45deg); transform-origin: center;"> PHOTO MUST BE PROVIDED (over) </div>		
43. HISTORY AND SIGNIFICANCE <u>Named after Samuel M. Kennard (1842-1916), St. Louis soldier and merchant. Cost: \$364,352.</u>				
44. DESCRIPTION OF ENVIRONMENT AND OUTBUILDINGS				
45. SOURCES OF INFORMATION <u>St. Louis Board of Education Archives at Lewis-Stowe State College, 3026 Laclede; St. Louis City Hall records</u>				
46. PREPARED BY <u>Cynthia H. Longwisch</u>				
47. ORGANIZATION <u>Landmarks Assoc. of St. Louis Inc</u>				
48. DATE <u>6/88</u> 49. REVISION DATE(S)				

RETURN THIS FORM WHEN COMPLETED TO: OFFICE OF HISTORIC PRESERVATION

P.O. BOX 176 JEFFERSON CITY MISSOURI 65102

ADDITIONAL SPACE IS NEEDED ATTACH

by engaged stone Corinthian columns (embellished with carved crests, floral swags, etc.) and by round outer Corinthian columns with surfaces scored in a Byzantine diamond pattern. The bases of the columns are covered with carving. The intrados of the arch features egg & dart molding, bead & reel molding and reel molding, as well as scored-diamond and floral moldings. A crest highlights the arch. Above, on either side, intricately-ornamented pyramid-shaped finials rise; behind them, Islamic tracery in stone encircles the windows. The entrance bay is buttressed on either side with narrow, tile-capped brick buttresses rising about halfway to the roofline. Wings, one of which terminates in a block, flank the entrance bay. They employ 6-over-9 double-hung sash in groups of five with brick sills and no arches of any kind. Smaller secondary entrances on the primary elevation have tiny tile roofs with very large wooden brackets. The tile roof has overhanging eaves with exposed rafters; two tiny dormer windows are located on each side of the center block. A short iron fence with stone-capped brick posts encloses the lawn.



57 PUPIL PERSONNEL SERVICES/
KENNARD SCHOOL

285
15

MISSOURI OFFICE OF HISTORIC PRESERVATION

ARCHITECTURAL/HISTORIC INVENTORY SURVEY FORM


CB 1891

1. NO. <u>31</u>		4. PRESENT LOCAL NAME(S) OR DESIGNATION(S) <u>Bates School</u>		1. NO. <u>31</u>
2. COUNTY <u>City of St. Louis</u>		5. OTHER NAME(S) <u>originally Sumner High School Branch</u>		2. COUNTY
3. LOCATION OF POSITIVES <u>Landmarks Assn.</u>				
6. SPECIFIC LEGAL LOCATION TOWNSHIP _____ RANGE _____ SECTION _____ IF CITY OR TOWN, STREET ADDRESS <u>1912 Prairie Avenue</u>		16. THEMATIC CATEGORY		4. PRESENT LOCAL NAME(S) OR DESIGNATION(S)
7. CITY OR TOWN IF RURAL, VICINITY <u>St. Louis</u>		17. DATE(S) OR PERIOD <u>1916</u>		
8. DESCRIPTION OF LOCATION <div style="text-align: center;"> </div>		18. STYLE OR DESIGN <u>Jacobethan</u>		5. OTHER NAME(S)
		19. ARCHITECT OR ENGINEER <u>Rockwell M. Milligan</u>		
9. COORDINATES UTM LAT _____ LONG _____		20. CONTRACTOR OR BUILDER		6. TOWNSHIP
10. SITE () STRUCTURE () BUILDING (X) OBJECT ()		21. ORIGINAL USE, IF APPARENT <u>School</u>		
11. ON NATIONAL REGISTER? YES () NO (X)		22. PRESENT USE <u>abandoned</u>		RANGE
12. IS IT ELIGIBLE? YES () NO ()		23. OWNERSHIP PUBLIC (X) PRIVATE ()		
13. PART OF ESTAB. HIST. DISTRICT? YES () NO (X)		24. OWNER'S NAME AND ADDRESS IF KNOWN <u>Board of Education of the City of St. Louis/915 Locust St. Louis, MO 63101</u>		SECTION
14. DISTRICT POTENTIAL? YES () NO ()		25. OPEN TO PUBLIC? YES () NO (X)		
15. NAME OF ESTABLISHED DISTRICT		26. LOCAL CONTACT PERSON OR ORGANIZATION		
16. DISTRICT POTENTIAL? YES () NO ()		27. OTHER SURVEYS IN WHICH INCLUDED		
42. FURTHER DESCRIPTION OF IMPORTANT FEATURES <u>The red brick walls of Bates School are highlighted by dark random headers and by a diamond pattern used in the gable ends. A central entrance is lavishly trimmed in stone and features a parapeted gable of a fanciful curvilinear style. Double-hung sash have 6-over-9 panes in groups of 5; exceptions are primarily in the side elevations. Windows have soldier arches & wood sills. Stone balusters form a small piazza across the building's center. Brick landscape walls project (over)</u>		<div style="border: 1px solid black; padding: 10px; width: fit-content; margin: 0 auto;"> PHOTO MUST BE PROVIDED </div>		
43. HISTORY AND SIGNIFICANCE <u>Named for Edward Bates (1793-1869); he worked for free schools. Original cost: \$199,545.</u>		46. PREPARED BY <u>Cynthia Longwisch</u>		
44. DESCRIPTION OF ENVIRONMENT AND OUTBUILDINGS <u>Education</u>		47. ORGANIZATION <u>Landmarks Assn. of St. L.</u>		
45. SOURCES OF INFORMATION <u>St. Louis Board of Archives at Harris-Stowe State College, 3026 Laclede; St. Louis City Hall records.</u>		48. DATE <u>6/88</u>		
49. REVISION DATE(S)				

RETURN THIS FORM WHEN COMPLETED TO: OFFICE OF HISTORIC PRESERVATION
P.O. BOX 176
JEFFERSON CITY, MISSOURI 65102
PH. 314-751-4096

IF ADDITIONAL SPACE IS NEEDED, ATTACH SEPARATE SHEET(S) TO THIS FORM

from the building's wings and feature stone balusters. An original (damaged) iron fence encloses the overgrown lawn. The building is boarded on the ground floor but other openings are largely left open to the elements, allowing for rapid deterioration and extensive vandalism.

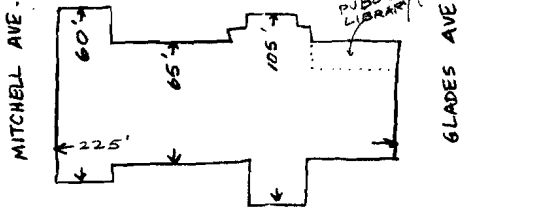


31 BATES SCHOOL

400
—
4

MISSOURI OFFICE OF HISTORIC PRESERVATION

ARCHITECTURAL/HISTORIC INVENTORY SURVEY FORM CB 4622E

1. NO. 37		4. PRESENT LOCAL NAME(S) OR DESIGNATION(S) Roe School 88SS0037		1. NO.	
2. COUNTY City of St. Louis		5. OTHER NAME(S)			2. COUNTY
3. LOCATION OF NEGATIVES Landmarks Assn.					
6. SPECIFIC LEGAL LOCATION TOWNSHIP _____ RANGE _____ SECTION _____ IF CITY OR TOWN, STREET ADDRESS 1921 Prather Avenue		16. THEMATIC CATEGORY		28. NO. OF STORIES 2	
7. CITY OR TOWN IF RURAL, VICINITY St. Louis		17. DATE(S) OR PERIOD 1919; 1926 addition			29. BASEMENT? YES (X) NO () raised
8. DESCRIPTION OF LOCATION PRATHER AVENUE 		18. STYLE OR DESIGN Jacobethan			
9. COORDINATES UTM LAT _____ LONG _____		19. ARCHITECT OR ENGINEER Rockwell M. Milligan		31. WALL CONSTRUCTION masonry	
10. SITE () STRUCTURE () BUILDING (X) OBJECT ()		20. CONTRACTOR OR BUILDER			32. ROOF TYPE AND MATERIAL hipped slate
11. ON NATIONAL REGISTER? YES () NO (X)		21. ORIGINAL USE, IF APPARENT school			
12. IS IT ELIGIBLE? YES () NO ()		22. PRESENT USE elementary school (K - 5)		34. WALL TREATMENT brown brick + darker random	
13. PART OF ESTAB. HIST. DISTRICT? YES () NO (X)		23. OWNERSHIP PUBLIC (X) PRIVATE ()			35. PLAN SHAPE modified T
14. DISTRICT POTENTIAL? YES () NO ()		24. OWNER'S NAME AND ADDRESS IF KNOWN Board of Education of the City of St. Louis/915 Locust St. Louis, MO 63101			
15. NAME OF ESTABLISHED DISTRICT		25. OPEN TO PUBLIC? YES (X) NO () limited		37. CONDITION INTERIOR _____ EXTERIOR good	
42. FURTHER DESCRIPTION OF IMPORTANT FEATURES The school is located much above grade and makes good use of stone trim. The asymmetrical building is dominated by a projecting entrance bay which features a design of crosses in the brickwork that resemble stylized flowers; stone coping and stone-enframed windows highlight the gabled bay. Most of the windows employ the 6-over-9 double-hung sash adjoining-in-groups-of-five pattern frequently used by Milligan. Stone appears in the water table and window sills.		26. LOCAL CONTACT PERSON OR ORGANIZATION			38. PRESERVATION UNDERWAY? YES () NO ()
43. HISTORY AND SIGNIFICANCE Named after steamboat captain and businessman John J. Roe (1809-1870). Original cost: \$299,204; 1926 addition cost \$72,737. A branch of the St. Louis Public Library system was formerly located in a portion of this school.		27. OTHER SURVEYS IN WHICH INCLUDED			
44. DESCRIPTION OF ENVIRONMENT AND OUTBUILDINGS		46. PREPARED BY Cynthia H. Longwisch		5. OTHER NAME(S)	
45. SOURCES OF INFORMATION St. Louis Board of Education Archives at Harris-Stowe State College, 3026 Laclede; St. Louis City Hall records		47. ORGANIZATION Landmarks Assoc. of St. Louis Inc.			6. TOWNSHIP
RETURN THIS FORM WHEN COMPLETED TO: OFFICE OF HISTORIC PRESERVATION P.O. BOX 176 JEFFERSON CITY, MISSOURI 65102		48. DATE 6/88 49. REVISION DATE(S)			
F ADDITIONAL SPACE IS NEEDED, ATTACH				SECTION	

Exposed rafters appear at the overhanging eaves. Six rooms were added to the 13-room school in 1926; it is impossible to determine where the addition is from observation and the Sanborn map makes no distinction between the two parts; however, it is likely that the single wing is the addition.




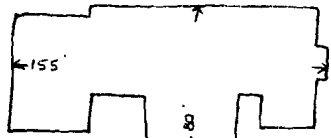
37 ROE SCHOOL

2

MISSOURI OFFICE OF HISTORIC PRESERVATION

ARCHITECTURAL/HISTORIC INVENTORY SURVEY FORM

CB 1096

1. NO. <u>9</u>		4. PRESENT LOCAL NAME(S) OR DESIGNATION(S) <u>Blair Apartments (2 photos)</u>		1. NO. <u>9</u>	
2. COUNTY <u>City of St. Louis</u>		5. OTHER NAME(S) <u>Blair School</u>			2. COUNTY
3. LOCATION OF NEGATIVES <u>Landmarks Assn.</u>					
6. SPECIFIC LEGAL LOCATION TOWNSHIP _____ RANGE _____ SECTION _____ IF CITY OR TOWN, STREET ADDRESS <u>2707 Rauschenbach Avenue</u>		16. THEMATIC CATEGORY <u>1882; 1888 addition; 1891 kindergarten</u>		4. PRESENT LOCAL NAME(S) OR DESIGNATION(S)	
7. CITY OR TOWN IF RURAL, VICINITY <u>St. Louis</u>		17. DATE(S) OR PERIOD <u>1882; 1888 addition; 1891 kindergarten</u>			
8. DESCRIPTION OF LOCATION <u>N. 22 ND</u>   <u>RAUSCHENBACH AVENUE</u>		18. STYLE OR DESIGN <u>High Victorian</u>		5. OTHER NAME(S)	
		19. ARCHITECT OR ENGINEER (KG) <u>H. Wm. Kirchner; Louis Kledus</u>			
9. COORDINATES UTM LAT _____ LONG _____		20. CONTRACTOR OR BUILDER		6. TOWNSHIP	
10. SITE () STRUCTURE () BUILDING (X) OBJECT ()		21. ORIGINAL USE, IF APPARENT <u>school</u>			
11. ON NATIONAL REGISTER? YES (X) NO ()		22. PRESENT USE <u>apartments</u>		RANGE	
12. IS IT ELIGIBLE? YES () NO ()		23. OWNERSHIP PUBLIC () PRIVATE (X)			
13. PART OF ESTAB. HIST. DISTRICT? YES () NO (X)		24. OWNER'S NAME AND ADDRESS IF KNOWN		SECTION	
14. DISTRICT POTENTIAL? YES () NO ()		25. OPEN TO PUBLIC? YES () NO (X)			
15. NAME OF ESTABLISHED DISTRICT		26. LOCAL CONTACT PERSON OR ORGANIZATION		46. PREPARED BY <u>Cynthia H. Longwisch</u>	
42. FURTHER DESCRIPTION OF IMPORTANT FEATURES <u>See National Register Nomination.</u>		27. OTHER SURVEYS IN WHICH INCLUDED			
43. HISTORY AND SIGNIFICANCE <u>See National Register Nomination.</u>		28. NO. OF STORIES <u>3 + attic</u>		47. ORGANIZATION <u>Landmarks Assn. of St. Louis</u>	
		29. BASEMENT? YES (X) NO ()			
4. DESCRIPTION OF ENVIRONMENT AND OUTBUILDINGS		30. FOUNDATION MATERIAL <u>ashlar limestone</u>		48. DATE <u>6/88</u>	
		31. WALL CONSTRUCTION <u>masonry</u>			
		32. ROOF TYPE AND MATERIAL <u>hipped asphalt</u>		49. REVISION DATE(S)	
		33. NO. OF BAYS <u>FRONT 14 SIDE 6</u>			
		34. WALL TREATMENT <u>red brick</u>			
		35. PLAN SHAPE <u>modified E</u>			
		36. CHANGES (EXPLAIN IN NO. 42) ADDITION (X) ALTERED (X) MOVED ()			
		37. CONDITION INTERIOR _____ EXTERIOR <u>good</u>			
		38. PRESERVATION UNDERWAY? YES (X) NO ()			
		39. ENDANGERED? BY WHAT? YES () NO (X)			
		40. VISIBLE FROM PUBLIC ROAD? YES (X) NO ()			
		41. DISTANCE FROM AND FRONTAGE ON ROAD			
		46. PREPARED BY <u>Cynthia H. Longwisch</u>			
		47. ORGANIZATION <u>Landmarks Assn. of St. Louis</u>			
		48. DATE <u>6/88</u>			
		49. REVISION DATE(S)			

SOURCES OF INFORMATION National Register Nomination, Blair School, 1882, by Jane Porter & Carolyn Toft; St. Louis City Hall records.

TURN THIS FORM WHEN COMPLETED TO: OFFICE OF HISTORIC PRESERVATION
P.O. BOX 176
JEFFERSON CITY, MISSOURI 65102
PH. 314-751-4096

ADDITIONAL SPACE IS NEEDED, ATTACH SEPARATE SHEET(S) TO THIS FORM



9 BLAIR APARTMENTS / BLAIR SCHOOL

8

2007/4

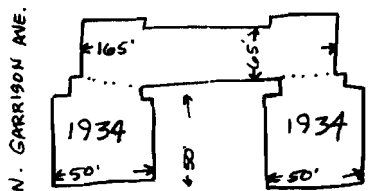


40/2

MISSOURI OFFICE OF HISTORIC PRESERVATION

ARCHITECTURAL/HISTORIC INVENTORY SURVEY FORM

CB 1905

1. NO. <div style="text-align: center;">58</div>		4. PRESENT LOCAL NAME(S) OR DESIGNATION(S) Columbia Middle School		1. NO.	
2. COUNTY City of St. Louis		5. OTHER NAME(S) Columbia School			2. COUNTY
3. LOCATION OF NEGATIVES Landmarks Assn.					
6. SPECIFIC LEGAL LOCATION TOWNSHIP _____ RANGE _____ SECTION _____ IF CITY OR TOWN, STREET ADDRESS 3120 St. Louis Avenue		16. THEMATIC CATEGORY		28. NO. OF STORIES <u>2 + attic</u>	
7. CITY OR TOWN IF RURAL, VICINITY St. Louis		17. DATE(S) OR PERIOD 1929; 1934 additions		29. BASEMENT? YES (X) NO () raised	
8. DESCRIPTION OF LOCATION <div style="text-align: center;">ST. LOUIS AVENUE</div> 		18. STYLE OR DESIGN Jacobethan		30. FOUNDATION MATERIAL brick	
		19. ARCHITECT OR ENGINEER Rockwell M. Milligan		31. WALL CONSTRUCTION masonry	
		20. CONTRACTOR OR BUILDER		32. ROOF TYPE AND MATERIAL gabled slate	
		21. ORIGINAL USE, IF APPARENT school		33. NO. OF BAYS FRONT <u>7</u> SIDE	
COORDINATES UTM LAT _____ LONG _____		22. PRESENT USE middle school (6 - 8)		34. WALL TREATMENT brown & red brick mix	
10. SITE () BUILDING (X) STRUCTURE () OBJECT ()		23. OWNERSHIP PUBLIC (X) PRIVATE ()		35. PLAN SHAPE modified U	
11. ON NATIONAL REGISTER? YES () NO (X)		24. OWNER'S NAME AND ADDRESS IF KNOWN Board of Education of the City of St. Louis/915 Locust St. Louis, MO 63101		36. CHANGES (EXPLAIN IN NO. 42) ADDITION (X) ALTERED () MOVED ()	
12. IS IT ELIGIBLE? YES () NO ()		25. OPEN TO PUBLIC? YES (X) NO () limited		37. CONDITION INTERIOR _____ EXTERIOR <u>good</u>	
13. PART OF ESTAB. HIST. DISTRICT? YES () NO (X)		26. LOCAL CONTACT PERSON OR ORGANIZATION		38. PRESERVATION UNDERWAY? YES () NO ()	
14. DISTRICT POTENTIAL? YES () NO ()		27. OTHER SURVEYS IN WHICH INCLUDED		39. ENDANGERED? BY WHAT? YES () NO (X)	
15. NAME OF ESTABLISHED DISTRICT				40. VISIBLE FROM PUBLIC ROAD? YES (X) NO ()	
				41. DISTANCE FROM AND FRONTAGE ON ROAD	
2. FURTHER DESCRIPTION OF IMPORTANT FEATURES A central entrance bay is marked by a stone "porch" rather than a projecting block as is more often seen in Milligan's schools. A balustraded balcony is supported by fluted Doric stone columns; fluted and banded Ionic engaged stone columns flank the windows at the second story behind the balcony. An ornate stone surround is carved to highlight a small window at the attic story in a stone-coped curvilinear parapet. Stone-coped gables in the ends of the wings each have a tiny,				5. OTHER NAME(S)	
3. HISTORY AND SIGNIFICANCE Named for the poetic name often given the U.S. Original cost: \$288,313; additions: \$67,706.					
4. DESCRIPTION OF ENVIRONMENT AND OUTBUILDINGS				6. TOWNSHIP	
5. SOURCES OF INFORMATION St. Louis Board of Education Archives at Morris-Stowe State College, 3026 Laclede; St. Louis City Hall records					
RETURN THIS FORM WHEN COMPLETED TO: OFFICE OF HISTORIC PRESERVATION P.O. BOX 176 JEFFERSON CITY, MISSOURI 65102				7. RANGE	
6. ADDITIONAL SPACE IS NEEDED, ATTACH SEPARATE SHEET(S) TO THIS FORM					
46. PREPARED BY Cynthia H. Longwisch				SECTION	
47. ORGANIZATION Landmarks Assoc. of St. Louis Inc.					
48. DATE 6/88					
49. REVISION DATE(S)					

stone-hooded window at the attic. Half-timbered dormers ornament the roofline on the side elevations. Windows are 6-over-9 double-hung sash, found in groups of five in the gabled ends of the wings but also found in pairs and triples around the building. Diamond-patterned brickwork appears only in the parapet of the entrance bay, rather than all the gables as is more common with Milligan's schools. A short, stone-railed, brick-balustraded landscape wall extends from the school to the sidewalk. A short, original iron fence encircles the school. Two wings were added in 1934, adding 8 rooms and gyms to the original 14 rooms in a WPA project (see diagram).



78

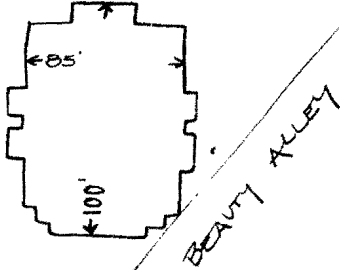
50 COLUMBIA MIDDLE SCHOOL

400 12

MISSOURI OFFICE OF HISTORIC PRESERVATION

ARCHITECTURAL/HISTORIC INVENTORY SURVEY FORM

CB 1400

1. NO. <u>22</u>		4. PRESENT LOCAL NAME(S) OR DESIGNATION(S) <u>Charless School</u> <u>88SS0023</u>		1. NO. <u>22</u>
2. COUNTY <u>City of St. Louis</u>		5. OTHER NAME(S)		
3. LOCATION OF NEGATIVES <u>Landmarks Assn.</u>				
6. SPECIFIC LEGAL LOCATION TOWNSHIP _____ RANGE _____ SECTION _____ IF CITY OR TOWN, STREET ADDRESS <u>2226 Shenandoah Avenue</u>		16. THEMATIC CATEGORY		2. COUNTY
7. CITY OR TOWN IF RURAL, VICINITY <u>St. Louis</u>		17. DATE(S) OR PERIOD <u>1895</u>		
8. DESCRIPTION OF LOCATION <u>SHENANDOAH AVENUE</u>		18. STYLE OR DESIGN <u>Romanesque Revival</u>		
		19. ARCHITECT OR ENGINEER <u>August H. Kirchner</u>		4. PRESENT LOCAL NAME(S) OR DESIGNATION(S)
		20. CONTRACTOR OR BUILDER <u>Dunn Brothers</u>		
		21. ORIGINAL USE, IF APPARENT <u>school</u>		
9. COORDINATES LAT _____ LONG _____		22. PRESENT USE <u>vacant since 1978</u>		6. TOWNSHIP
10. SITE () STRUCTURE () BUILDING (X) OBJECT ()		23. OWNERSHIP PUBLIC (X) PRIVATE ()		
11. ON NATIONAL REGISTER? YES (X) NO ()		24. OWNER'S NAME AND ADDRESS IF KNOWN <u>Board of Education of the City of St. Louis/915 Locust St. Louis MO 63101</u>		
12. IS IT ELIGIBLE? YES () NO ()		25. OPEN TO PUBLIC? YES () NO (X) <u>limited</u>		5. OTHER NAME(S)
13. PART OF ESTAB. HIST. DISTRICT? YES (X) NO ()		26. LOCAL CONTACT PERSON OR ORGANIZATION		
14. DISTRICT POTENTIAL? YES () NO ()		27. OTHER SURVEYS IN WHICH INCLUDED		
15. NAME OF ESTABLISHED DISTRICT <u>McKinley Fox National Register District</u>		28. NO. OF STORIES <u>3 + att</u>		RANGE
		29. BASEMENT? YES (X) NO ()		
		30. FOUNDATION MATERIAL <u>stone</u>		
		31. WALL CONSTRUCTION <u>masonry</u>		SECTION
		32. ROOF TYPE AND MATERIAL <u>hipped slate</u>		
		33. NO. OF BAYS FRONT <u>5</u> SIDE <u>5</u>		
		34. WALL TREATMENT <u>red & buff brick</u>		COUNTY
		35. PLAN SHAPE <u>irreg. rectangl</u>		
		36. CHANGES (EXPLAIN IN NO. 42) ADDITION () ALTERED () MOVED ()		
		37. CONDITION INTERIOR _____ EXTERIOR <u>very poor</u>		COUNTY
		38. PRESERVATION UNDERWAY? YES () NO (X)		
		39. ENDANGERED? YES (X) NO () BY WHAT? <u>fire & abandonment</u>		
		40. VISIBLE FROM PUBLIC ROAD? YES (X) NO ()		COUNTY
		41. DISTANCE FROM AND FRONTAGE ON ROAD		
42. FURTHER DESCRIPTION OF IMPORTANT FEATURES <u>Longtime vacancy and a series of fires have left Charless School in a state of major deterioration, despite rumors of its reuse. The school is virtually identical to the original parts of Montessori/Euclid and Benton Schools by Kirchner, although the distinctive elements of the center gable have been destroyed. The triple-arched entrance supported by tiny Corinthian columns, the use of sandstone string courses, the use of buff brick surrounds of the openings, the tourelles flanking the center gable, the corbeled cornice and the chimnies are all the same as the other two schools. (Over)</u>				
43. HISTORY AND SIGNIFICANCE <u>Named after Joseph Charless, Jr. (1804-59), early landowner. Building permits are missing for this city block.</u>				
44. DESCRIPTION OF ENVIRONMENT AND OUTBUILDINGS				
45. SOURCES OF INFORMATION <u>St. Louis Board of Education Archives at Harris-Stowe State College, 3026 Laclede; St. Louis City Hall records</u>				
46. PREPARED BY <u>Cynthia H. Longwisch</u>				
47. ORGANIZATION <u>Landmarks Assn. of St. Louis</u>				
48. DATE <u>6/88</u>				
49. REVISION DATE(S)				
RETURN THIS FORM WHEN COMPLETED TO: OFFICE OF HISTORIC PRESERVATION P.O. BOX 176 JEFFERSON CITY, MISSOURI 65102				
IF ADDITIONAL SPACE IS NEEDED, ATTACH				

Unlike the other two schools, there evidently was no need for large rear additions, so the building remains very much as it was built. The school is boarded on the lower floors and unsuccessfully enclosed within a chain link fence; however, like Benton School, weathering is now a key factor in the demise of the building, particularly since the upper floors have been left open since the fire(s). This school, like A.H. Kirchner's Benton and others, probably was initially built in one story and had upper stories added later, although city records for this were unavailable.



22 CHARLESS SCHOOL

207
29

MISSOURI OFFICE OF HISTORIC PRESERVATION
ARCHITECTURAL/HISTORIC INVENTORY SURVEY FORM CB 1439

1. NO. 51
2. COUNTY City of St. Louis
3. LOCATION OF NEGATIVES Landmarks Assn.
4. PRESENT LOCAL NAME(S) OR DESIGNATION(S) 8855 0051
5. OTHER NAME(S)
6. SPECIFIC LEGAL LOCATION TOWNSHIP RANGE SECTION
IF CITY OR TOWN, STREET ADDRESS 3412 Shenandoah Avenue
7. CITY OR TOWN IF RURAL, VICINITY St. Louis
8. DESCRIPTION OF LOCATION SHENANDOAH AVENUE TENNESSEE AVE. LOUISIANA AVE.
9. COORDINATES UTM LAT LONG
10. SITE () BUILDING (X) STRUCTURE () OBJECT ()
11. ON NATIONAL REGISTER? YES () NO (X)
12. IS IT ELIGIBLE? YES () NO ()
13. PART OF ESTAB. HIST. DISTRICT? YES (X) NO ()
14. DISTRICT POTENTIAL? YES () NO ()
15. NAME OF ESTABLISHED DISTRICT Compton Heights Local Historic Dist.
16. THEMATIC CATEGORY
17. DATE(S) OR PERIOD 1925; 1928 addition
18. STYLE OR DESIGN Jacobethan
19. ARCHITECT OR ENGINEER Rockwell M. Milligan
20. CONTRACTOR OR BUILDER
21. ORIGINAL USE, IF APPARENT school
22. PRESENT USE elementary school (K - 5)
23. OWNERSHIP PUBLIC (X) PRIVATE ()
24. OWNER'S NAME AND ADDRESS IF KNOWN Board of Education of the City of St. Louis/915 Locust St. Louis, MO 63101
25. OPEN TO PUBLIC? YES (X) NO () limited
26. LOCAL CONTACT PERSON OR ORGANIZATION
27. OTHER SURVEYS IN WHICH INCLUDED
28. NO. OF STORIES 3
29. BASEMENT? YES () NO ()
30. FOUNDATION MATERIAL brick
31. WALL CONSTRUCTION masonry
32. ROOF TYPE AND MATERIAL gabled orange tile
33. NO. OF BAYS FRONT 5 SIDE 2
34. WALL TREATMENT mottled buff brick
35. PLAN SHAPE H
36. CHANGES (EXPLAIN IN NO. 42) ADDITION (X) ALTERED () MOVED ()
37. CONDITION INTERIOR EXTERIOR good
38. PRESERVATION UNDERWAY? YES () NO ()
39. ENDANGERED? YES () NO (X) BY WHAT?
40. VISIBLE FROM PUBLIC ROAD? YES (X) NO ()
41. DISTANCE FROM AND FRONTAGE ON ROAD
42. FURTHER DESCRIPTION OF IMPORTANT FEATURES This school boasts several striking features, the most flamboyant of which are the spiraling carved stone Corinthian columns of the central (main) entrance. They support a carved stone modillioned round arch flanked by large finials. A tripartite window surround with additional embellishment is above. An heraldic-style crest of stone fills the space beneath the round arch. The entrance bay as a whole projects slightly from the building and is topped by a stone-
43. HISTORY AND SIGNIFICANCE Original cost: \$259,896; addition cost \$2,642.
44. DESCRIPTION OF ENVIRONMENT AND OUTBUILDINGS
45. SOURCES OF INFORMATION St. Louis Board of Education Archives at Harris-Stowe State College, 3026 Laclede; St. Louis City Hall records
46. PREPARED BY Cynthia H. Longwisch
47. ORGANIZATION Landmarks Assoc. of St. Louis Inc.
48. DATE 6/88
49. REVISION DATE(S)

coped curvilinear parapet. A stone lintel course encircles the building at the second floor. Windows are of the 6-over-9 pattern in groups of five on the wings, but are found in pairs in the body of the building. At the attic story, round windows are set in curvilinear stone surrounds and shallow shed dormers face either side of the wings. Lighter headers are used in a variation of Flemish bond to create an interesting effect on the fabric of the building, a reverse of the standard usage of dark headers. Secondary entrances are located in the side elevations and are covered with shed-type hoods supported by enormous wooden brackets. The school sits above grade and is enclosed within an original short iron fence with brick gateposts. The 1928 "addition," called such in several School^{BOARD} publications, is also noted in School Board material as being the completion of two rooms; this correlates with the relatively small cost and the design of the building.



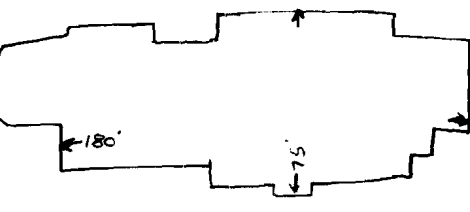
51 SHENANDOAH SCHOOL

1047
A

MISSOURI OFFICE OF HISTORIC PRESERVATION

ARCHITECTURAL/HISTORIC INVENTORY SURVEY FORM

CB 4661

1. NO. <u>14</u>		4. PRESENT LOCAL NAME(S) OR DESIGNATION(S) <u>Honors Art School</u>		1. NO. <u>14</u>	
2. COUNTY <u>City of St. Louis</u>		5. OTHER NAME(S) <u>88550015</u>			
3. LOCATION OF NEGATIVES <u>Landmarks Assn.</u>		originally Longfellow School			
6. SPECIFIC LEGAL LOCATION TOWNSHIP _____ RANGE _____ SECTION _____ IF CITY OR TOWN, STREET ADDRESS <u>6593 Smiley Avenue</u>		16. THEMATIC CATEGORY		2. COUNTY <u>14</u>	
7. CITY OR TOWN IF RURAL, VICINITY <u>St. Louis</u>		17. DATE(S) OR PERIOD <u>1891; 1896 & 1906 additions</u>			
8. DESCRIPTION OF LOCATION <u>SMILEY AVENUE</u>		18. STYLE OR DESIGN <u>Transitional/Functional</u>			
		19. ARCHITECT OR ENGINEER			
		20. CONTRACTOR OR BUILDER			
		21. ORIGINAL USE, IF APPARENT <u>School</u>			
		22. PRESENT USE <u>magnet high school (art)</u>			
9. COORDINATES UTM LAT _____ LONG _____		23. OWNERSHIP PUBLIC (X) PRIVATE ()			4. PRESENT LOCAL NAME(S) OR DESIGNATION(S)
10. SITE () STRUCTURE () BUILDING (X) OBJECT ()		24. OWNER'S NAME AND ADDRESS IF KNOWN <u>Board of Education of the City of St. Louis/915 Locust St. Louis, MO 63101</u>			
11. ON NATIONAL REGISTER? YES () NO (X)		25. OPEN TO PUBLIC? YES (X) NO () <u>limited</u>			
12. IS IT ELIGIBLE? YES () NO ()		26. LOCAL CONTACT PERSON OR ORGANIZATION			
13. PART OF ESTAB. HIST. DISTRICT? YES () NO (X)		27. OTHER SURVEYS IN WHICH INCLUDED			
14. DISTRICT POTENTIAL? YES () NO ()		28. NO. OF STORIES <u>2</u>			
15. NAME OF ESTABLISHED DISTRICT		29. BASEMENT? YES (X) NO ()			
		30. FOUNDATION MATERIAL <u>ashlar limestone</u>			
		31. WALL CONSTRUCTION <u>masonry</u>			
		32. ROOF TYPE AND MATERIAL <u>hipped asphalt</u>			
		33. NO. OF BAYS FRONT <u>7</u> SIDE <u>8</u>		5. OTHER NAME(S)	
		34. WALL TREATMENT <u>red brick</u>			
		35. PLAN SHAPE <u>irregular</u>			
		36. CHANGES (EXPLAIN IN NO. 42) ADDITION (X) ALTERED (X) MOVED ()			
		37. CONDITION INTERIOR _____ EXTERIOR <u>good</u>			
		38. PRESERVATION UNDERWAY? YES () NO ()			
		39. ENDANGERED? BY WHAT? YES () NO (X)			
		40. VISIBLE FROM PUBLIC ROAD? YES (X) NO ()			
		41. DISTANCE FROM AND FRONTAGE ON ROAD			
					6. TOWNSHIP <u>14</u>
42. FURTHER DESCRIPTION OF IMPORTANT FEATURES <u>This school is built slightly above grade and is located behind a short iron fence mounted on an ashlar stone retaining wall. The building has few distinguishing features; a copper-roofed cupola and several plain brick chimneys augment the roofline of the school. The roof has overhanging eaves but no decorative cornice or exposed rafters. 9-over-9 double-hung windows have sandstone sills but no arches of any kind. Brick corbeling below a stone string course separates the two stories. A one-story hexagonal, flat-roofed "drum" projects from the end of the school (photo, right), (over)</u>					
43. HISTORY AND SIGNIFICANCE <u>School was originally named for Henry Wadsworth Longfellow (1807-82), poet. Building permits are missing for this block, but school records and Sanborn maps agree that additions were made in 1896 and 1906, although neither notes what was done at what time.</u>					
44. DESCRIPTION OF ENVIRONMENT AND OUTBUILDINGS					
45. SOURCES OF INFORMATION <u>Board of Education Archives, Harris-Stowe College; St. Louis City Hall records</u>					
46. PREPARED BY <u>Cynthia H. Longwisch</u>					
47. ORGANIZATION <u>Landmarks Assn. of St. Louis</u>					
48. DATE <u>6/88</u> 49. REVISION DATE(S)					
RETURN THIS FORM WHEN COMPLETED TO: OFFICE OF HISTORIC PRESERVATION P.O. BOX 176 JEFFERSON CITY, MISSOURI 65102 PH. 314-751-4096					
IF ADDITIONAL SPACE IS NEEDED, ATTACH SEPARATE SHEET(S) TO THIS FORM					

probably housing the kindergarten originally. The entrance is behind a round brick archway that appears to have been inserted between two projecting bays of the school; once through the first arch, another round brick arch is reached up a flight of limestone steps; beyond that arch are more steps that lead to the actual door. It seems likely that the first arch is part of one of the later add-on processes. No ornate brickwork or stonework and no corner-stone were to be found.



H HONORS ART / LONGFELLOW SCHOOL

MISSOURI OFFICE OF HISTORIC PRESERVATION
ARCHITECTURAL/HISTORIC INVENTORY SURVEY FORM CB 5305

1. NO. 36
2. COUNTY City of St. Louis
3. LOCATION OF NEGATIVES Landmarks Assn.
4. PRESENT LOCAL NAME(S) OR DESIGNATION(S) Mason School/Investigative Learning Center
5. OTHER NAME(S) Mason School
6. SPECIFIC LEGAL LOCATION TOWNSHIP RANGE SECTION IF CITY OR TOWN, STREET ADDRESS 6031 Southwest Avenue
7. CITY OR TOWN IF RURAL, VICINITY St. Louis
8. DESCRIPTION OF LOCATION SOUTHWEST AVE. SULLY AVE. 110' 200' 75' MAGNOLIA AVENUE
9. COORDINATES UTM LAT LONG
10. SITE () BUILDING (X) STRUCTURE () OBJECT ()
11. ON NATIONAL REGISTER? YES () NO (X)
12. IS IT ELIGIBLE? YES () NO ()
13. PART OF ESTAB. HIST. DISTRICT? YES () NO (X)
14. DISTRICT POTENTIAL? YES () NO ()
15. NAME OF ESTABLISHED DISTRICT
16. THEMATIC CATEGORY
17. DATE(S) OR PERIOD 1919
18. STYLE OR DESIGN Jacobethan
19. ARCHITECT OR ENGINEER Rockwell M. Milligan
20. CONTRACTOR OR BUILDER
21. ORIGINAL USE, IF APPARENT school
22. PRESENT USE Middle Magnet School (6-8)
23. OWNERSHIP PUBLIC (X) PRIVATE ()
24. OWNER'S NAME AND ADDRESS IF KNOWN Board of Education of the City of St. Louis/915 Locust St. Louis, MO 63101
25. OPEN TO PUBLIC? YES (X) NO () limited
26. LOCAL CONTACT PERSON OR ORGANIZATION
27. OTHER SURVEYS IN WHICH INCLUDED
28. NO. OF STORIES 2
29. BASEMENT? YES (X) NO ()
30. FOUNDATION MATERIAL brick
31. WALL CONSTRUCTION masonry
32. ROOF TYPE AND MATERIAL gabled slate
33. NO. OF BAYS FRONT 7 SIDE
34. WALL TREATMENT random brown brick w/dark header
35. PLAN SHAPE T
36. CHANGES (EXPLAIN IN NO. 42) ADDITION () ALTERED () MOVED ()
37. CONDITION INTERIOR EXTERIOR good
38. PRESERVATION UNDERWAY? YES () NO ()
39. ENDANGERED? BY WHAT? YES () NO (X)
40. VISIBLE FROM PUBLIC ROAD? YES (X) NO ()
41. DISTANCE FROM AND FRONTAGE ON ROAD
42. FURTHER DESCRIPTION OF IMPORTANT FEATURES This T-shaped school features four half-timbered dormers across the front elevation, which is topped by two paneled and corbeled chimneys. The gable end of the wing has design brickwork at the attic. 6-over-9 double-hung sash windows in five are the dominant window design; this is modified on the first floor, in which the windows of the body of the building are of a 6-over-3-over-3 configuration and feature narrow iron balconies. Entrances are located
PHOTO MUST BE PROVIDED (over)
43. HISTORY AND SIGNIFICANCE Named for Isaac M. Mason (1831-1909), prominent local businessman. Original cost: \$292,526.
44. DESCRIPTION OF ENVIRONMENT AND OUTBUILDINGS
45. SOURCES OF INFORMATION St. Louis Board of Education Archives at Harris-Stowe State College, 3026 Laclede; St. Louis City Hall records
46. PREPARED BY Cynthia H. Longwisch
47. ORGANIZATION Landmarks Assoc. of St. Louis Inc.
48. DATE 6/88
49. REVISION DATE(S)

at either end of the front elevation of the building's body. They have recessed stone pointed elliptical arches flanked by faceted brick pillars. Traceried (apparently non-functioning) windows in groups of three rise above the entrances. All rectangular windows have brick sills, and soldier arches appear above the windows grouped in fives; small pressed-brick hoods ornament the smaller casement windows. An original short iron fence with brick gateposts encloses the property.



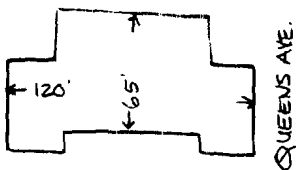
36 MASON SCHOOL

627
19

MISSOURI OFFICE OF HISTORIC PRESERVATION

ARCHITECTURAL/HISTORIC INVENTORY SURVEY FORM

CB 5742

1. NO. 39		4. PRESENT LOCAL NAME(S) OR DESIGNATION(S) 88550039		1. NO. 39
2. COUNTY City of St. Louis		Mark Twain Branch School (since 1973)		
3. LOCATION OF NEGATIVES Landmarks Assn.		5. OTHER NAME(S) originally St. Philip Neri Parochial School		
6. SPECIFIC LEGAL LOCATION TOWNSHIP _____ RANGE _____ SECTION _____ IF CITY OR TOWN, STREET ADDRESS 5036 Thekla Avenue		16. THEMATIC CATEGORY		2. COUNTY
7. CITY OR TOWN IF RURAL, VICINITY St. Louis		17. DATE(S) OR PERIOD 1920		
8. DESCRIPTION OF LOCATION THEKLA AVENUE 		18. STYLE OR DESIGN Jacobethan Ecclesiastical		4. PRESENT LOCAL NAME(S) OR DESIGNATION(S)
9. COORDINATES UTM LAT _____ LONG _____		19. ARCHITECT OR ENGINEER Preston J. Bradshaw		
10. SITE () STRUCTURE () BUILDING (X) OBJECT ()		20. CONTRACTOR OR BUILDER		5. OTHER NAME(S)
11. ON NATIONAL REGISTER? YES () NO (X)		21. ORIGINAL USE, IF APPARENT school (parochial)		
12. IS IT ELIGIBLE? YES () NO ()		22. PRESENT USE elementary school (1 - 2)		6. TOWNSHIP
13. PART OF ESTAB. HIST. DISTRICT? YES () NO (X)		23. OWNERSHIP PUBLIC (X) PRIVATE ()		
14. DISTRICT POTENTIAL? YES () NO ()		24. OWNER'S NAME AND ADDRESS IF KNOWN Board of Education of the City of St. Louis/915 Locust St. Louis, MO 63101		RANGE
15. NAME OF ESTABLISHED DISTRICT		25. OPEN TO PUBLIC? YES (X) limited NO ()		
42. FURTHER DESCRIPTION OF IMPORTANT FEATURES In terms of fitting into categories of architecture of St. Louis public schools, this school is an anomaly. Located immediately adjacent to (but not connected to) St. Philip Neri Church, the school has a distinctly ecclesiastical flavor, most notably in the stone cross atop the center parapet above the doorway. A stone niche in the parapet is glaringly empty now and almost certainly held a religious figure at one point. The rest of the building appears to have been designed in an attempt to blend in somewhat with local public schools such as those designed by Ittner and Milligan. (over)		26. LOCAL CONTACT PERSON OR ORGANIZATION		SECTION
43. HISTORY AND SIGNIFICANCE School is located next to St. Philip Neri Church; cornerstone reads, "Nov. 7, 1920 To the glory of God in honor of St. Philip Neri." It ceased functioning as a Catholic school in 1972-1973 and subsequently became a public school named after the American humorist. Preston J. Bradshaw (1880-1949) arrived in St. Louis around 1907, after graduating from Columbia University. He worked briefly as a draftsman for McKim, Mead & White, and later partnered with Edward Nolte. Bradshaw is best known for his hotel, apartment and residential designs, many of which are listed in the National Register. Some of his major designs were the Chase Hotel, Chase Apartments, Coronado Hotel and Forest Park Hotel. He usually worked in more contemporary styles, his detailing incorporating some of (over)		27. OTHER SURVEYS IN WHICH INCLUDED		
44. DESCRIPTION OF ENVIRONMENT AND OUTBUILDINGS		28. NO. OF STORIES 2		49. REVISION DATE(S)
45. SOURCES OF INFORMATION Board of Education Archives, Harris-Stowe College; St. Louis City Hall records		29. BASEMENT? YES (X) NO ()		
RETURN THIS FORM WHEN COMPLETED TO: OFFICE OF HISTORIC PRESERVATION P.O. BOX 176 JEFFERSON CITY, MISSOURI 65102 PH. 314-751-4096		30. FOUNDATION MATERIAL ashlar limestone		6/88
IF ADDITIONAL SPACE IS NEEDED, ATTACH SEPARATE SHEET(S) TO THIS FORM		31. WALL CONSTRUCTION masonry		
		32. ROOF TYPE AND MATERIAL flat		
		33. NO. OF BAYS FRONT 5 SIDE 2		
		34. WALL TREATMENT red/brown brick mix		
		35. PLAN SHAPE Y		
		36. CHANGES (EXPLAIN IN NO. 42) ADDITION () ALTERED () MOVED ()		
		37. CONDITION INTERIOR _____ EXTERIOR good		
		38. PRESERVATION UNDERWAY? YES () NO ()		
		39. ENDANGERED? BY WHAT? YES () NO (X)		
		40. VISIBLE FROM PUBLIC ROAD? YES (X) NO ()		
		41. DISTANCE FROM AND FRONTAGE ON ROAD		

Red and brown brick are mixed with culls to produce the tapestrylike effect so often employed by Ittner. Windows are grouped in fives flanking the entrance and are of the 6-over-9 double-hung sash variety with soldier arches and stone sills. A compound blunt arch of stone is flanked by engaged square stone columns to form the entrance; above, a dentilled stone entablature is topped by a fanciful stone pediment with finials. A double window above has a stone surround and hood. A curvilinear parapet with cross is the stone-coped roof's only ornament; it is unrelieved even by a cornice. Some decorative brickwork appears in the form of a soldier course at the first-story sill level and in large squares delineated by rows of headers, located at the sides of the center block. The school has no true lawn and sits almost upon the sidewalk.

#43 the new concepts that evolved from the Arts & Crafts and Art Nouveau movements. Bradshaw is not generally known for nonsecular designs.

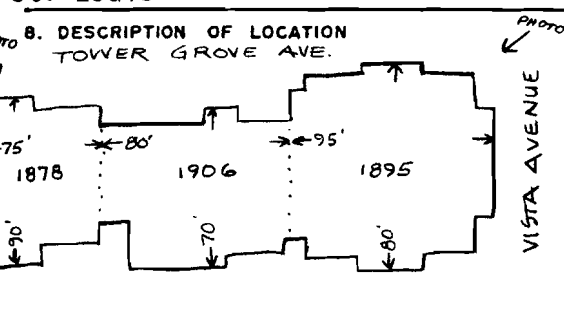


39 MARK TWAIN BRANCH / ST. PHILIP NERI SCHOOL

MISSOURI OFFICE OF HISTORIC PRESERVATION

ARCHITECTURAL/HISTORIC INVENTORY SURVEY FORM

CB 3979

1. NO. 7		4. PRESENT LOCAL NAME(S) OR DESIGNATION(S) Adams School (2 photos) 88550009		1. NO. 7 2. COUNTY
2. COUNTY City of St. Louis		5. OTHER NAME(S)		
3. LOCATION OF NEGATIVES Landmarks Assn.				
6. SPECIFIC LEGAL LOCATION TOWNSHIP _____ RANGE _____ SECTION _____ IF CITY OR TOWN, STREET ADDRESS 1311 Tower Grove Avenue		16. THEMATIC CATEGORY		2. COUNTY 4. PRESENT LOCAL NAME(S) OR DESIGNATION(S)
7. CITY OR TOWN IF RURAL, VICINITY St. Louis		17. DATE(S) OR PERIOD 1878, 1895, 1906 (see #43)		
8. DESCRIPTION OF LOCATION TOWER GROVE AVE. PHOTO		18. STYLE OR DESIGN Romanesque Revival, Jacobethan		
		19. ARCHITECT OR ENGINEER		2. COUNTY 4. PRESENT LOCAL NAME(S) OR DESIGNATION(S)
		20. CONTRACTOR OR BUILDER		
		21. ORIGINAL USE, IF APPARENT school		
9. COORDINATES UTM LAT _____ LONG _____		22. PRESENT USE school		2. COUNTY 4. PRESENT LOCAL NAME(S) OR DESIGNATION(S)
10. SITE () STRUCTURE () BUILDING (X) OBJECT ()		23. OWNERSHIP PUBLIC (X) PRIVATE ()		
11. ON NATIONAL REGISTER? YES () NO (X)		24. OWNER'S NAME AND ADDRESS IF KNOWN Board of Education of the City of St. Louis/915 Locust St. Louis, MO 63101		
12. IS IT ELIGIBLE? YES () NO ()		25. OPEN TO PUBLIC? YES (X) NO () limited		2. COUNTY 4. PRESENT LOCAL NAME(S) OR DESIGNATION(S)
13. PART OF ESTAB. HIST. DISTRICT? YES () NO (X)		26. LOCAL CONTACT PERSON OR ORGANIZATION		
14. DISTRICT POTENTIAL? YES () NO ()		27. OTHER SURVEYS IN WHICH INCLUDED		
15. NAME OF ESTABLISHED DISTRICT		28. NO. OF STORIES 2 & 3		2. COUNTY 4. PRESENT LOCAL NAME(S) OR DESIGNATION(S)
		29. BASEMENT? YES (X) NO ()		
		30. FOUNDATION MATERIAL limestone		
		31. WALL CONSTRUCTION masonry		2. COUNTY 4. PRESENT LOCAL NAME(S) OR DESIGNATION(S)
		32. ROOF TYPE AND MATERIAL hipped asphalt & flat		
		33. NO. OF BAYS FRONT see #42		
		34. WALL TREATMENT red brick		2. COUNTY 4. PRESENT LOCAL NAME(S) OR DESIGNATION(S)
		35. PLAN SHAPE irregular		
		36. CHANGES (EXPLAIN IN NO. 42) ADDITION (X) ALTERED (X) MOVED ()		
		37. CONDITION INTERIOR _____ EXTERIOR good		2. COUNTY 4. PRESENT LOCAL NAME(S) OR DESIGNATION(S)
		38. PRESERVATION UNDERWAY? YES () NO ()		
		39. ENDANGERED? BY WHAT? YES (X) NO () abandonment - see 43		
		40. VISIBLE FROM PUBLIC ROAD? YES (X) NO ()		2. COUNTY 4. PRESENT LOCAL NAME(S) OR DESIGNATION(S)
		41. DISTANCE FROM AND FRONTAGE ON ROAD		
42. FURTHER DESCRIPTION OF IMPORTANT FEATURES Adams School was built in three distinct parts, each attached to the other as shown in the sketch map. Photo 1 shows the original 1878 primary elevation of the school; the later additions are visible to the rear of the building. The two-story 1878 portion has a truncated hipped roof and a gabled center entrance pavilion which features a round pressed-brick arch entrance below a triad of round-arched windows at the second story. These are echoed by a smaller set in the gable. A sandstone sill course at both floors returns on the sides to include the first three side windows. First- (over)				2. COUNTY 4. PRESENT LOCAL NAME(S) OR DESIGNATION(S)
43. HISTORY AND SIGNIFICANCE School was named for U.S. President John Adams. Building permits are as follows: 7/6/91: 2 sty. school, \$21,000; 6/6/94: 2 sty. school \$3,000; 9/28/99: 3 sty. school \$12,000; 11/9/04: alter/add, \$38,000; 6/20/13: alter, \$14,000. The 1899 and 1913 alterations do not appear on the Sanborn (from which the sketch above was taken) map. School records indicate that the school was built and added to in the years 1878, 1895, 1899 and 1906. The school is among a group scheduled to be phased out and closed within the next two years.				
44. DESCRIPTION OF ENVIRONMENT AND OUTBUILDINGS				
45. SOURCES OF INFORMATION Board of Education Archives, Harris-Stowe College; St. Louis City Hall records				2. COUNTY 4. PRESENT LOCAL NAME(S) OR DESIGNATION(S)
46. PREPARED BY Cynthia H. Longwisch				
47. ORGANIZATION Landmarks Assn. of St. Louis				
48. DATE 6/88 49. REVISION DATE(S)				2. COUNTY 4. PRESENT LOCAL NAME(S) OR DESIGNATION(S)
RETURN THIS FORM WHEN COMPLETED TO: OFFICE OF HISTORIC PRESERVATION P.O. BOX 176 JEFFERSON CITY, MISSOURI 65102 PH. 314-751-4096				
IF ADDITIONAL SPACE IS NEEDED, ATTACH SEPARATE SHEET(S) TO THIS FORM				

floor windows are segmentally arched while those on the second story are round-arched. Small dormer windows are located on the sides of the building. A stone water table tops the ashlar limestone foundation. Windows of this part of the school have been replaced at some point and the arches are all blind. The facade is 9 bays wide and the side is 6 bays wide.

Photo 2 shows the 1895 school designed by August H. Kirchner and which employs some of his familiar motifs. Built separately from the 1878 part, this flat-roofed building of Romanesque Revival design features a pair of buff-brick round arches supported by short brick Corinthian columns. In an unfortunate alteration, the original entrance - presumably arched (see Benton, Charless, Montessori/Euclid) - between the two smaller arches has been eliminated and replaced by a blocked rectangular doorway. Above the doorway, the original second-story windows (buff surrounds still in place) have been bricked up almost from lintel to sill and new, narrow windows dropped in below. Original buff-brick window surrounds and sandstone sill courses enframe stark, modern windows to give the school a blank and forbidding look. A narrow row of horizontally oriented windows at the attic have also been blocked in; basement windows, which feature large jack arches and one round arch, are also bricked up. Terra cotta coping rims the building, which is five bays across the front and four on the sides.

Visible in Photo 1 is the 1906 part of the school, which is sandwiched in between the two older sections. The two-story red brick section is 5 bays wide and features jack arches with stone keystones. A portico entrance on the Tower Grove Avenue side features stone balusters. A stone water table and stone sills embellish the section. Windows have been modernized on this part of the school, too. William Ittner was the School Board architect at the time of this portion's construction, and it shows small Jacobethan touches he frequently employed.



7 ADAMS SCHOOL

eggs



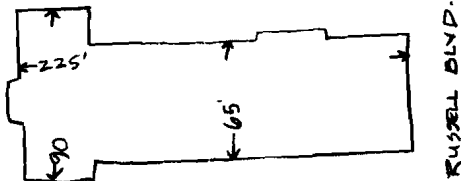
7 ADAMS SCHOOL

2/06

MISSOURI OFFICE OF HISTORIC PRESERVATION

ARCHITECTURAL/HISTORIC INVENTORY SURVEY FORM

CB 5907

1. NO. 59		4. PRESENT LOCAL NAME(S) OR DESIGNATION(S) 88SS 0059 Individually Guided Education/Wade		1. NO.
2. COUNTY City of St. Louis		5. OTHER NAME(S) Wade School		
3. LOCATION OF NEGATIVES Landmarks Assn.				
6. SPECIFIC LEGAL LOCATION TOWNSHIP _____ RANGE _____ SECTION _____ IF CITY OR TOWN, STREET ADDRESS 2030 South Vandeventer Avenue		16. THEMATIC CATEGORY		2. COUNTY
7. CITY OR TOWN IF RURAL, VICINITY St. Louis		17. DATE(S) OR PERIOD 1929		
8. DESCRIPTION OF LOCATION 5. VANDEVENTER AVE. 		18. STYLE OR DESIGN Jacobethan		
		19. ARCHITECT OR ENGINEER Rockwell M. Milligan		4. PRESENT LOCAL NAME(S) OR DESIGNATION(S)
		20. CONTRACTOR OR BUILDER		
		21. ORIGINAL USE, IF APPARENT school		
		22. PRESENT USE magnet elementary (K - 8)		5. OTHER NAME(S)
		23. OWNERSHIP PUBLIC (X) PRIVATE ()		
		24. OWNER'S NAME AND ADDRESS IF KNOWN Board of Education of the City of St. Louis/915 Locust St. Louis, MO 63101		
9. COORDINATES UTM LAT _____ LONG _____		25. OPEN TO PUBLIC? YES (X) NO () limited		6. TOWNSHIP
10. SITE () BUILDING (X) STRUCTURE () OBJECT ()		26. LOCAL CONTACT PERSON OR ORGANIZATION		
11. ON NATIONAL REGISTER? YES () NO (X)		27. OTHER SURVEYS IN WHICH INCLUDED		
12. IS IT ELIGIBLE? YES () NO ()		38. PRESERVATION UNDERWAY? YES () NO ()		RANGE
13. PART OF ESTAB. HIST. DISTRICT? YES () NO (X)		39. ENDANGERED? BY WHAT? YES () NO (X)		
14. DISTRICT POTENTIAL? YES () NO ()		40. VISIBLE FROM PUBLIC ROAD? YES (X) NO ()		
15. NAME OF ESTABLISHED DISTRICT		41. DISTANCE FROM AND FRONTAGE ON ROAD		SECTION
42. FURTHER DESCRIPTION OF IMPORTANT FEATURES Wade school rises from a rusticated brick base and features brick quoining at all outside corners. 9 double-hung sash are found in groups of five at the second and third stories. first-floor windows are single and most are horizontally divided to match the grooved brick. The entrance bay is gabled and projects slightly. It features a rusticated stone base and a round-arched entrance flanked by banded and fluted stone columns that support a stone-balustraded balcony at the third (over)		PHOTO 6-over-6 MUST BE PROVIDED		
43. HISTORY AND SIGNIFICANCE Named for Festus J. Wade (1859-1921), prominent bank president in St. Louis. Original cost: \$302,674.				
4. DESCRIPTION OF ENVIRONMENT AND OUTBUILDINGS				
5. SOURCES OF INFORMATION St. Louis Board of Education Archives at Miss-Stowe State College, 3026 Laclede; St. Louis City Hall records				
RETURN THIS FORM WHEN COMPLETED TO: OFFICE OF HISTORIC PRESERVATION P.O. BOX 176				
46. PREPARED BY Cynthia H. Longwisch				
47. ORGANIZATION Landmarks Assoc. of St. Louis Inc.				
48. DATE 6/88 49. REVISION DATE(S)				

floor. Behind the balcony, a broken-pedimented stone surround enframes a triple window; single multipaned windows flank it and a stone-framed round window is located directly above in the attic story. Tiny dormers break the roofline, two on each side of the entrance bay. A perpendicular wing terminates one end of the building. A red terra cotta cornice is under slightly overhanging eaves. The building, slightly above grade, is enclosed by an original short iron fence with stone-capped brick posts.

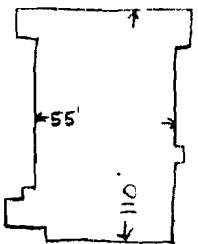


59 WADE SCHOOL

MISSOURI OFFICE OF HISTORIC PRESERVATION

ARCHITECTURAL/HISTORIC INVENTORY SURVEY FORM

CB 3794

1. NO. <u>55</u>		4. PRESENT LOCAL NAME(S) OR DESIGNATION(S) <u>8850055</u> <u>Area 1 (Northwest/Soldan/Southwest) Offices</u>	
2. COUNTY <u>City of St. Louis</u>		5. OTHER NAME(S) <u>built as Mt. Calvary Evangelical Lutheran School ;</u> <u>later became Wells School, then Emerson Branch School (both public)</u>	
3. LOCATION OF NEGATIVES <u>Landmarks Assn.</u>			
6. SPECIFIC LEGAL LOCATION TOWNSHIP _____ RANGE _____ SECTION _____ IF CITY OR TOWN, STREET ADDRESS <u>5234 Wells Avenue</u>		16. THEMATIC CATEGORY	
7. CITY OR TOWN IF RURAL, VICINITY <u>St. Louis</u>		17. DATE(S) OR PERIOD <u>1928</u>	
8. DESCRIPTION OF LOCATION <u>WELLS AVENUE</u>		18. STYLE OR DESIGN <u>Jacobethan</u>	
		19. ARCHITECT OR ENGINEER <u>Albert Meyer</u>	
		20. CONTRACTOR OR BUILDER	
9. COORDINATES UTM LAT _____ LONG _____		21. ORIGINAL USE, IF APPARENT <u>school (private)</u>	
10. SITE () STRUCTURE () BUILDING (X) OBJECT ()		22. PRESENT USE <u>School Board offices</u>	
11. ON NATIONAL REGISTER? YES () NO (X)		23. OWNERSHIP PUBLIC (X) PRIVATE ()	
12. IS IT ELIGIBLE? YES () NO ()		24. OWNER'S NAME AND ADDRESS IF KNOWN <u>Board of Education of the City of St. Louis/915 Locust St. Louis, MO 63101</u>	
13. PART OF ESTAB. HIST. DISTRICT? YES () NO (X)		25. OPEN TO PUBLIC? YES (X) NO () <u>limited</u>	
14. DISTRICT POTENTIAL? YES () NO ()		26. LOCAL CONTACT PERSON OR ORGANIZATION	
5. NAME OF ESTABLISHED DISTRICT		27. OTHER SURVEYS IN WHICH INCLUDED	
12. FURTHER DESCRIPTION OF IMPORTANT FEATURES <u>Like the other schools not commissioned by the Board of Education, this one looks a bit different from the standards set by Board architects. An attempt was evidently made to fit into the Jacobethan genre of Ittner and Milligan, starting with the mixed colors of brick for a tapestrylike effect. Terra cotta (white) trim replaces the stone used in the majority of St. Louis schools. A center entrance bay is marked by engaged brick pilasters rising through the cornice to flank a pediment slightly above the roofline. The pediment features a central terra cotta inset with ornate (over)</u>		28. NO. OF STORIES <u>2</u>	
13. HISTORY AND SIGNIFICANCE <u>Originally built for the Mt. Calvary Evangelical Lutheran Church as a private school (building permit: 3/26/28, \$40,000), the building subsequently became Wells School, then Emerson Branch, and now houses offices of the School Board.</u>		29. BASEMENT? YES () NO ()	
14. DESCRIPTION OF ENVIRONMENT AND OUTBUILDINGS		30. FOUNDATION MATERIAL <u>concrete</u>	
15. SOURCES OF INFORMATION <u>Board of Education Archives, Harris-Stowe College; St. Louis City Hall records</u>		31. WALL CONSTRUCTION <u>masonry</u>	
16. PREPARED BY <u>Cynthia H. Longwisch</u>		32. ROOF TYPE AND MATERIAL <u>flat</u>	
17. ORGANIZATION <u>Landmarks Assn. of St. Louis</u>		33. NO. OF BAYS FRONT <u>3</u> SIDE <u>8</u>	
18. DATE <u>6/88</u>		34. WALL TREATMENT <u>red/brown brick mix</u>	
19. REVISION DATE(S)		35. PLAN SHAPE <u>modified rectangle</u>	
20. RETURN THIS FORM WHEN COMPLETED TO: OFFICE OF HISTORIC PRESERVATION P.O. BOX 176 JEFFERSON CITY, MISSOURI 65102 PH. 314-751-4096		36. CHANGES (EXPLAIN IN NO. 42) ADDITION () ALTERED () MOVED ()	
21. ADDITIONAL SPACE IS NEEDED, ATTACH SEPARATE SHEET(S) TO THIS FORM		37. CONDITION INTERIOR _____ EXTERIOR <u>good</u>	
		38. PRESERVATION UNDERWAY? YES () NO ()	
		39. ENDANGERED? BY WHAT? YES () NO (X)	
		40. VISIBLE FROM PUBLIC ROAD? YES (X) NO ()	
		41. DISTANCE FROM AND FRONTAGE ON ROAD	

heraldic shield; terra cotta finials flank it, along with two terra cotta string courses. Below, the terra cotta cornice crosses the bay; it features small medallions spaced at regular intervals. Terra cotta shields ornament the pilasters of the entrance bay just below the cornice. Between the entrance and cornice, triple windows with terra cotta surrounds are separated by terra cotta diamonds and brickwork. A blunt-arched terra cotta entrance repeats the medallions seen at the cornice; terra cotta tracery above the arch rises to the sills of the windows above. Oval cartouches mounted on cruciform plaques, both of terra cotta, flank the entrance instead of windows. Windows on the sides are separated by brick pilasters with small stone buttresses at the second story. The grade slopes downward to the rear of the property to expose most of the basement at the rear.



ST. LOUIS PUBLIC SCHOOLS
CREATED 1820

AREA 1
ST. LOUIS PUBLIC SCHOOLS

55 AREA 1 OFFICES/EMERSON BRANCH SCHOOL/
MT. CALVARY EVANGELICAL
LUTHERAN SCHOOL

MISSOURI OFFICE OF HISTORIC PRESERVATION

ARCHITECTURAL/HISTORIC INVENTORY SURVEY FORM CB 5516

1. NO. 33		4. PRESENT LOCAL NAME(S) OR DESIGNATION(S) Hamilton School 88550033		1. NO. 33	
2. COUNTY City of St. Louis		5. OTHER NAME(S)			2. COUNTY
3. LOCATION OF NEGATIVES Landmarks Assn.					
6. SPECIFIC LEGAL LOCATION TOWNSHIP _____ RANGE _____ SECTION _____ IF CITY OR TOWN, STREET ADDRESS 5819 Westminster Place		16. THEMATIC CATEGORY		4. PRESENT LOCAL NAME(S) OR DESIGNATION(S)	
7. CITY OR TOWN IF RURAL, VICINITY St. Louis		17. DATE(S) OR PERIOD 1917			
8. DESCRIPTION OF LOCATION <div>WESTMINSTER PLACE WASHINGTON BOULEVARD</div>		18. STYLE OR DESIGN Jacobethan		5. OTHER NAME(S)	
		19. ARCHITECT OR ENGINEER Rockwell M. Milligan			
		20. CONTRACTOR OR BUILDER		6. TOWNSHIP	
		21. ORIGINAL USE, IF APPARENT school			
		22. PRESENT USE elementary school (K - 5)		RANGE	
		23. OWNERSHIP PUBLIC (X) PRIVATE ()			
9. COORDINATES UTM LAT _____ LONG _____		24. OWNER'S NAME AND ADDRESS IF KNOWN Board of Education of the City of St. Louis/915 Locust St. Louis, MO 63101		SECTION	
10. SITE () STRUCTURE () BUILDING (X) OBJECT ()		25. OPEN TO PUBLIC? limited YES (X) NO ()			
11. ON NATIONAL REGISTER? YES () NO (X)		26. LOCAL CONTACT PERSON OR ORGANIZATION		43. SOURCES OF INFORMATION St. Louis Board of Education Archives at Harris-Stowe State College, 3026 Laclede; St. Louis City Hall records	
12. IS IT ELIGIBLE? YES () NO ()		27. OTHER SURVEYS IN WHICH INCLUDED			
13. PART OF ESTAB. HIST. DISTRICT? YES (X) NO ()		28. NO. OF STORIES 2		46. PREPARED BY Cynthia H. Longwisch	
14. DISTRICT POTENTIAL? YES () NO ()		29. BASEMENT? YES (X) NO ()			
15. NAME OF ESTABLISHED DISTRICT Skinker-de Baliviere/Catlin Tract/Parkview local Historic District		30. FOUNDATION MATERIAL brick		47. ORGANIZATION Landmarks Assoc. of St. Louis Inc	
		31. WALL CONSTRUCTION masonry			
		32. ROOF TYPE AND MATERIAL gabled slate		48. DATE 6/88	
		33. NO. OF BAYS FRONT 9 SIDE 5			
		34. WALL TREATMENT red brick w/some darker		49. REVISION DATE(S)	
		35. PLAN SHAPE modified H			
		36. CHANGES (EXPLAIN IN NO. 42) ADDITION () ALTERED () MOVED ()			
		37. CONDITION INTERIOR _____ EXTERIOR good			
		38. PRESERVATION UNDERWAY? YES () NO ()			
		39. ENDANGERED? BY WHAT? YES () NO (X)			
		40. VISIBLE FROM PUBLIC ROAD? YES (X) NO ()			
		41. DISTANCE FROM AND FRONTAGE ON ROAD			
42. FURTHER DESCRIPTION OF IMPORTANT FEATURES Stone-coped curvilinear gables dominate the roofline above the two entrances. Extensive stonework forms tiny balconies at the attic story and surrounds small pointed arched windows in these gables. The entrances are Gothic arches beneath stone pediments supported by jointed stone Doric columns; the crests in the pediments read, "1917." The upper floor windows are 6-over-9 double-hung sash in groups of five; first floor windows are in a 6-over-6-over-9 configuration. (over)		PHOTO MUST BE PROVIDED			
43. HISTORY AND SIGNIFICANCE Named for U.S. statesman Alexander Hamilton (1757-1804). Original cost: \$245,068.					
44. DESCRIPTION OF ENVIRONMENT AND OUTBUILDINGS					
45. RETURN THIS FORM WHEN COMPLETED TO: OFFICE OF HISTORIC PRESERVATION P.O. BOX 176 JEFFERSON CITY, MISSOURI 65102					
IF ADDITIONAL SPACE IS NEEDED, ATTACH					

Four clusters of diagonally-set stacks form the distinctive chimneys. Gabled wings feature an elaborate design of diamond brickwork and have carved brackets and exposed rafter ends. A one-story "drum" projects from the center of the body of the building and has a stone-coped crenellated flat roof. A stone balustrade defines a narrow piazza along the front of the school, which is above grade. Short stone pillars interrupt the iron fence that rims the property.



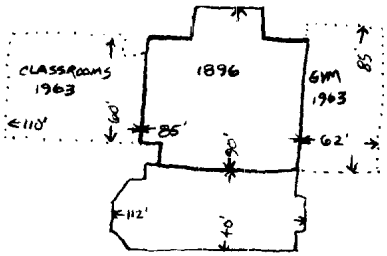
33 HAMILTON SCHOOL

50/10

MISSOURI OFFICE OF HISTORIC PRESERVATION

ARCHITECTURAL/HISTORIC INVENTORY SURVEY FORM

CB 1416

1. NO. 25		4. PRESENT LOCAL NAME(S) OR DESIGNATION(S) Fremont School 88550026	
2. COUNTY City of St. Louis		5. OTHER NAME(S)	
3. LOCATION OF NEGATIVES Landmarks Assn.			
6. SPECIFIC LEGAL LOCATION TOWNSHIP _____ RANGE _____ SECTION _____ IF CITY OR TOWN, STREET ADDRESS 2840 Wisconsin Avenue		16. THEMATIC CATEGORY	
7. CITY OR TOWN IF RURAL, VICINITY St. Louis		17. DATE(S) OR PERIOD 1896; 1899 addition	
8. DESCRIPTION OF LOCATION WISCONSIN AVENUE		18. STYLE OR DESIGN Classical Revival	
		19. ARCHITECT OR ENGINEER August H. Kirchner, W.B. Ittner	
9. COORDINATES UTM LAT _____ LONG _____		20. CONTRACTOR OR BUILDER	
10. SITE () STRUCTURE () BUILDING (X) OBJECT ()		21. ORIGINAL USE, IF APPARENT school	
11. ON NATIONAL REGISTER? YES () NO (X)		22. PRESENT USE vacant	
12. IS IT ELIGIBLE? YES () NO ()		23. OWNERSHIP PUBLIC (X) PRIVATE ()	
13. PART OF ESTAB. HIST. DISTRICT? YES (X) NO ()		24. OWNER'S NAME AND ADDRESS IF KNOWN Board of Education of the City of St. Louis/915 Locust St. Louis, MO 63101	
14. DISTRICT POTENTIAL? YES () NO ()		25. OPEN TO PUBLIC? YES () NO (X)	
15. NAME OF ESTABLISHED DISTRICT Benton Park National Register Dist.		26. LOCAL CONTACT PERSON OR ORGANIZATION	
		27. OTHER SURVEYS IN WHICH INCLUDED	
		28. NO. OF STORIES 3	
		29. BASEMENT? YES (X) NO ()	
		30. FOUNDATION MATERIAL stone	
		31. WALL CONSTRUCTION masonry	
		32. ROOF TYPE AND MATERIAL flat	
		33. NO. OF BAYS FRONT 5 SIDE 3	
		34. WALL TREATMENT red brick	
		35. PLAN SHAPE irregular	
		36. CHANGES (EXPLAIN IN NO. 42) ADDITION (X) ALTERED () MOVED (X)	
		37. CONDITION INTERIOR _____ EXTERIOR good	
		38. PRESERVATION UNDERWAY? YES () NO (X)	
		39. ENDANGERED? BY WHAT? YES (X) NO () abandonment	
		40. VISIBLE FROM PUBLIC ROAD? YES (X) NO ()	
		41. DISTANCE FROM AND FRONTAGE ON ROAD	

42. FURTHER DESCRIPTION OF IMPORTANT FEATURES See Benton Park National Register Nomination, p. 9, Section 7 and p. 8, Section 8.

43. HISTORY AND SIGNIFICANCE Named for General John C. Fremont (1813-90), explorer. Building permits list an entry for 7/6/96 (\$44,000), 3/28/99 (\$23,000 addition), and 6/23/13 (\$40,000 alteration).

14. DESCRIPTION OF ENVIRONMENT AND OUTBUILDINGS

5. SOURCES OF INFORMATION Board of Education Archives at Harris-Stowe State College, 3026 Laclede; City Hall records; "Benton Park District Nomination, Stiritz & Jones, 1985."		46. PREPARED BY Cynthia Longwisch	
RETURN THIS FORM WHEN COMPLETED TO: OFFICE OF HISTORIC PRESERVATION P.O. BOX 176 JEFFERSON CITY, MISSOURI 65102 PH. 314-751-4096		47. ORGANIZATION Landmarks Assn. of St. Louis	
48. DATE 6/88		49. REVISION DATE(S)	

ADDITIONAL SPACE IS NEEDED, ATTACH SEPARATE SHEET(S) TO THIS FORM



25 FREMONT SCHOOL

1007

17

MISSOURI OFFICE OF HISTORIC PRESERVATION

ARCHITECTURAL/HISTORIC INVENTORY SURVEY FORM CB 1520

1. NO. 66		4. PRESENT LOCAL NAME(S) OR DESIGNATION(S) Garfield School		88550066	
2. COUNTY City of St. Louis		5. OTHER NAME(S)			
3. LOCATION OF NEGATIVES Landmarks Assn.					
6. SPECIFIC LEGAL LOCATION TOWNSHIP _____ RANGE _____ SECTION _____ IF CITY OR TOWN, STREET ADDRESS 2612 Wyoming		16. THEMATIC CATEGORY		28. NO. OF STORIES 3	
7. CITY OR TOWN IF RURAL, VICINITY St. Louis		17. DATE(S) OR PERIOD 1936		29. BASEMENT? YES (X) NO ()	
8. DESCRIPTION OF LOCATION Wyoming		18. STYLE OR DESIGN Modernistic/Functional		30. FOUNDATION MATERIAL brick	
		19. ARCHITECT OR ENGINEER George W. Sanger		31. WALL CONSTRUCTION masonry	
		20. CONTRACTOR OR BUILDER		32. ROOF TYPE AND MATERIAL flat	
9. COORDINATES UTM LAT _____ LONG _____		21. ORIGINAL USE, IF APPARENT school		33. NO. OF BAYS FRONT 6 SIDE 3	
10. SITE () STRUCTURE () BUILDING (X) OBJECT ()		22. PRESENT USE elementary school (K - 5)		34. WALL TREATMENT buff/brown brick mix	
11. ON NATIONAL REGISTER? YES () NO (X)		23. OWNERSHIP PUBLIC (X) PRIVATE ()		35. PLAN SHAPE irreg. cruciform	
12. IS IT ELIGIBLE? YES () NO ()		24. OWNER'S NAME AND ADDRESS IF KNOWN Board of Education of the City of St. Louis/915 Locust St. Louis MO 63101		36. CHANGES (EXPLAIN IN NO. 42) ADDITION () ALTERED (X) MOVED () windows	
13. PART OF ESTAB. HIST. DISTRICT? YES () NO (X)		25. OPEN TO PUBLIC? YES (X) NO () limited		37. CONDITION INTERIOR _____ EXTERIOR good	
14. DISTRICT POTENTIAL? YES () NO ()		26. LOCAL CONTACT PERSON OR ORGANIZATION		38. PRESERVATION UNDERWAY? YES () NO (X)	
15. NAME OF ESTABLISHED DISTRICT		27. OTHER SURVEYS IN WHICH INCLUDED		39. ENDANGERED? BY WHAT? YES () NO (X)	
				40. VISIBLE FROM PUBLIC ROAD? YES (X) NO ()	
				41. DISTANCE FROM AND FRONTAGE ON ROAD	
42. FURTHER DESCRIPTION OF IMPORTANT FEATURES Another of Sanger's PWA collaborations is Garfield, which is only slightly less severely functional than his other three projects with the agency (Southwest High School, Mallinkrodt, Turner Branch). The school's primary visual interest lies in its entrance block, which projects a few feet both forward from the school and upward from the rest of the roofline. A three-bay-wide entrance (windows unaltered) of a Moderne design features two flanking engaged ovoid stone pillars that support a grooved and streamlined architrave and a similarly streamlined panel with the school's engraved (over)					
43. HISTORY AND SIGNIFICANCE Named for U.S. President James A. Garfield. School was a PWA project costing \$237,363.					

name. Two narrower engaged stone columns separate the three doors as well as the three panels above the entrance lights. These panels depict classically-draped people in what appears to be a group of Greek scholars. The entrance is reached by a flight of stone steps shielded by a stone-coped brick wall. The base of the wall is rusticated to match that of the base of the building; a stylized grooved design appears above. A stone water table and first-floor lintel course encircle the building, which is also stone-coped. Windows on the primary elevation to the right (as one views the building) of the entrance are arranged in paired groups of three; these groups have narrow, simple stone surrounds and soldier arches that return around the entire set of windows. These windows, as well as most of the others in the building, were replaced in 1987-88 by the aluminum-framed 1-over-1-over-1 panes visible in the photo; they were previously of a 3-over-3 horizontal configuration. The single windows to the left of the entrance were formerly 6-over-8, also horizontally oriented. The side elevation facing South Jefferson has a stepped-out bay that does not include the upper story; it features a narrow iron balcony with narrow wrought-iron supports below. The windows of this bay feature stone mullions. The opposite side's elevation (Texas Ave.) features tripled windows slightly stepped out from the building and with horizontal bands of grooved brickwork between floors in a Moderne detail.



66 GARFIELD SCHOOL

505