



MISSOURI DEPARTMENT OF NATURAL RESOURCES  
STATE HISTORIC PRESERVATION OFFICE, P.O. Box 176, Jefferson City, MO 6510

**ARCHITECTURAL/HISTORIC INVENTORY FORM**

1. Survey No. SLC-AS-045-0001		2. Survey Name: Carondelet	
3. County:		4. Address (Street No.) 6300	Street (name) Alabama Avenue
5. City: St. Louis City	Vicinity: <input type="checkbox"/>	6. UTM:	
7. Township/Range/Section:		8. Historic name (if known):	
9. Present/other name (if known):		10. Ownership: <input type="checkbox"/> Private <input type="checkbox"/> Public	
11a. Historic use (if known):		11b. Current use:	

**HISTORICAL INFORMATION**

12. Construction date:	15. Architect:	18. Previously surveyed? <input type="checkbox"/> Cite survey name in box 22 cont. (page 3)
13. Significant date/period:	16. Builder/contractor:	19. On National Register? <input type="checkbox"/> indiv. <input type="checkbox"/> district Cite nomination name in box 22 cont. (page 3)
14. Area(s) of significance:	17. Original or significant owner:	20. National Register eligible? <input type="checkbox"/> individually eligible <input type="checkbox"/> district potential C <input type="checkbox"/> NC <input type="checkbox"/> <input type="checkbox"/> not eligible <input type="checkbox"/> not determined
21. History and significance on continuation page. <input checked="" type="checkbox"/>		22. Sources of information on continuation page. <input type="checkbox"/>

**ARCHITECTURAL INFORMATION**

23. Category of property: <input type="checkbox"/> building(s) <input type="checkbox"/> site <input type="checkbox"/> structure <input type="checkbox"/> object	30. Roof material:	37. Windows: <input type="checkbox"/> historic <input type="checkbox"/> replacement Pane arrangement:
24. Vernacular or property type:	31. Chimney placement:	38. Acreage (rural): Visible from public road? <input type="checkbox"/>
25. Architectural Style:	32. Structural system:	39. Changes (describe in box 28 cont.): <input type="checkbox"/> Addition(s) Date(s): <input type="checkbox"/> Altered Date(s): <input type="checkbox"/> Moved Date(s): <input type="checkbox"/> Other Date(s):
26. Plan shape:	33. Ext. wall cladding:	Endangered by:
27. Number of stories: 0	34. Foundation material:	40. Number of outbuildings (describe in box 40 cont.):
28. Number of bays (1st floor): 0	35. Basement type:	41. Further description of building features and associated resources on continuation page. <input checked="" type="checkbox"/>
29. Roof type:	36. Front porch type/placement:	

**OTHER**

42. Current owner/address:	43. Form prepared by (name and org.): Landmarks Association of St. Louis	44. Survey date: 2006
		45. Date of revisions:

**FOR SHPO USE:**

Date entered in inventory:	Level of survey <input checked="" type="checkbox"/> reconnaissance <input type="checkbox"/> intensive	Additional research needed? <input type="checkbox"/> yes <input type="checkbox"/> no
National Register Status <input type="checkbox"/> listed <input type="checkbox"/> in listed district Name: <input type="checkbox"/> pending listing <input type="checkbox"/> eligible (individually) <input type="checkbox"/> eligible (district) <input type="checkbox"/> not eligible <input type="checkbox"/> not determined	Other:	



**ARCHITECTURAL/HISTORIC INVENTORY FORM**

---

SLC-AS-045-0001

Page 2

**ADDITIONAL INFORMATION:**

- 21. (cont.) History and significance. Expand box as necessary, or add continuation pages.
- 22. (cont.) Sources of information. Expand box as necessary, or add continuation pages.
- 40. (cont.) Description of environment and outbuildings. Expand box as necessary, or add continuation pages.
- 41. (cont.) Further description of important architectural features. Expand box as necessary, or add continuation pages.



MISSOURI DEPARTMENT OF NATURAL RESOURCES  
STATE HISTORIC PRESERVATION OFFICE, P.O. Box 176, Jefferson City, MO 6510

**ARCHITECTURAL/HISTORIC INVENTORY FORM**

1. Survey No. SLC-AS-045-0002		2. Survey Name: Carondelet	
3. County:		4. Address (Street No.) 6302	Street (name) Alabama Avenue
5. City: St. Louis City	Vicinity: <input type="checkbox"/>	6. UTM:	
7. Township/Range/Section:		8. Historic name (if known):	
9. Present/other name (if known):		10. Ownership: <input type="checkbox"/> Private <input type="checkbox"/> Public	
11a. Historic use (if known):		11b. Current use:	

**HISTORICAL INFORMATION**

12. Construction date:	15. Architect:	18. Previously surveyed? <input type="checkbox"/> Cite survey name in box 22 cont. (page 3)
13. Significant date/period:	16. Builder/contractor:	19. On National Register? <input type="checkbox"/> indiv. <input type="checkbox"/> district Cite nomination name in box 22 cont. (page 3)
14. Area(s) of significance:	17. Original or significant owner:	20. National Register eligible? <input type="checkbox"/> individually eligible <input type="checkbox"/> district potential C <input type="checkbox"/> NC <input type="checkbox"/> <input type="checkbox"/> not eligible <input type="checkbox"/> not determined
21. History and significance on continuation page. <input type="checkbox"/>		22. Sources of information on continuation page. <input type="checkbox"/>

**ARCHITECTURAL INFORMATION**

23. Category of property: <input type="checkbox"/> building(s) <input type="checkbox"/> site <input type="checkbox"/> structure <input type="checkbox"/> object	30. Roof material:	37. Windows: <input type="checkbox"/> historic <input type="checkbox"/> replacement Pane arrangement:
24. Vernacular or property type:	31. Chimney placement:	38. Acreage (rural): Visible from public road? <input type="checkbox"/>
25. Architectural Style:	32. Structural system:	39. Changes (describe in box 28 cont.): <input type="checkbox"/> Addition(s) Date(s): <input type="checkbox"/> Altered Date(s): <input type="checkbox"/> Moved Date(s): <input type="checkbox"/> Other Date(s):
26. Plan shape:	33. Ext. wall cladding:	Endangered by:
27. Number of stories: 0	34. Foundation material:	40. Number of outbuildings (describe in box 40 cont.):
28. Number of bays (1st floor): 0	35. Basement type:	41. Further description of building features and associated resources on continuation page. <input type="checkbox"/>
29. Roof type:	36. Front porch type/placement:	

**OTHER**

42. Current owner/address:	43. Form prepared by (name and org.): Landmarks Association of St. Louis	44. Survey date: 2006
		45. Date of revisions:

**FOR SHPO USE:**

Date entered in inventory:	Level of survey <input type="checkbox"/> reconnaissance <input type="checkbox"/> intensive	Additional research needed? <input type="checkbox"/> yes <input type="checkbox"/> no
National Register Status <input type="checkbox"/> listed <input type="checkbox"/> in listed district Name: <input type="checkbox"/> pending listing <input type="checkbox"/> eligible (individually) <input type="checkbox"/> eligible (district) <input type="checkbox"/> not eligible <input type="checkbox"/> not determined	Other:	



**ADDITIONAL INFORMATION:**

21. (cont.) History and significance. Expand box as necessary, or add continuation pages.

22. (cont.) Sources of information. Expand box as necessary, or add continuation pages.

40. (cont.) Description of environment and outbuildings. Expand box as necessary, or add continuation pages.

1918 permit to open frame porch.

41. (cont.) Further description of important architectural features. Expand box as necessary, or add continuation pages.





MISSOURI DEPARTMENT OF NATURAL RESOURCES  
STATE HISTORIC PRESERVATION OFFICE, P.O. Box 176, Jefferson City, MO 6510

**ARCHITECTURAL/HISTORIC INVENTORY FORM**

1. Survey No. SLC-AS-045-0003		2. Survey Name: Carondelet	
3. County:		4. Address (Street No.) 6304	Street (name) Alabama Avenue
5. City: St. Louis City	Vicinity: <input type="checkbox"/>	6. UTM:	
7. Township/Range/Section:		8. Historic name (if known):	
9. Present/other name (if known):		10. Ownership: <input type="checkbox"/> Private <input type="checkbox"/> Public	
11a. Historic use (if known):		11b. Current use:	

**HISTORICAL INFORMATION**

12. Construction date:	15. Architect:	18. Previously surveyed? <input type="checkbox"/> Cite survey name in box 22 cont. (page 3)
13. Significant date/period:	16. Builder/contractor:	19. On National Register? <input type="checkbox"/> indiv. <input type="checkbox"/> district Cite nomination name in box 22 cont. (page 3)
14. Area(s) of significance:	17. Original or significant owner:	20. National Register eligible? <input type="checkbox"/> individually eligible <input type="checkbox"/> district potential C <input type="checkbox"/> NC <input type="checkbox"/> <input type="checkbox"/> not eligible <input type="checkbox"/> not determined
21. History and significance on continuation page. <input type="checkbox"/>		22. Sources of information on continuation page. <input type="checkbox"/>

**ARCHITECTURAL INFORMATION**

23. Category of property: <input type="checkbox"/> building(s) <input type="checkbox"/> site <input type="checkbox"/> structure <input type="checkbox"/> object	30. Roof material:	37. Windows: <input type="checkbox"/> historic <input type="checkbox"/> replacement Pane arrangement:
24. Vernacular or property type:	31. Chimney placement:	38. Acreage (rural): Visible from public road? <input type="checkbox"/>
25. Architectural Style:	32. Structural system:	39. Changes (describe in box 28 cont.): <input type="checkbox"/> Addition(s) Date(s): <input type="checkbox"/> Altered Date(s): <input type="checkbox"/> Moved Date(s): <input type="checkbox"/> Other Date(s):
26. Plan shape:	33. Ext. wall cladding:	Endangered by:
27. Number of stories: 0	34. Foundation material:	40. Number of outbuildings (describe in box 40 cont.):
28. Number of bays (1st floor): 0	35. Basement type:	41. Further description of building features and associated resources on continuation page. <input type="checkbox"/>
29. Roof type:	36. Front porch type/placement:	

**OTHER**

42. Current owner/address:	43. Form prepared by (name and org.): Landmarks Association of St. Louis	44. Survey date: 2006
		45. Date of revisions:

**FOR SHPO USE:**

Date entered in inventory:	Level of survey <input type="checkbox"/> reconnaissance <input type="checkbox"/> intensive	Additional research needed? <input type="checkbox"/> yes <input type="checkbox"/> no
National Register Status <input type="checkbox"/> listed <input type="checkbox"/> in listed district Name: <input type="checkbox"/> pending listing <input type="checkbox"/> eligible (individually) <input type="checkbox"/> eligible (district) <input type="checkbox"/> not eligible <input type="checkbox"/> not determined	Other:	



**ARCHITECTURAL/HISTORIC INVENTORY FORM**

---

SLC-AS-045-0003

Page 2

**ADDITIONAL INFORMATION:**

- 21. (cont.) History and significance. Expand box as necessary, or add continuation pages.
- 22. (cont.) Sources of information. Expand box as necessary, or add continuation pages.
- 40. (cont.) Description of environment and outbuildings. Expand box as necessary, or add continuation pages.
- 41. (cont.) Further description of important architectural features. Expand box as necessary, or add continuation pages.



MISSOURI DEPARTMENT OF NATURAL RESOURCES  
STATE HISTORIC PRESERVATION OFFICE, P.O. Box 176, Jefferson City, MO 6510

**ARCHITECTURAL/HISTORIC INVENTORY FORM**

1. Survey No. SLC-AS-045-0004		2. Survey Name: Carondelet	
3. County:		4. Address (Street No.) 6306	Street (name) Alabama Avenue
5. City: St. Louis City	Vicinity: <input type="checkbox"/>	6. UTM:	
7. Township/Range/Section:		8. Historic name (if known):	
9. Present/other name (if known):		10. Ownership: <input type="checkbox"/> Private <input type="checkbox"/> Public	
11a. Historic use (if known):		11b. Current use:	

**HISTORICAL INFORMATION**

12. Construction date:	15. Architect:	18. Previously surveyed? <input type="checkbox"/> Cite survey name in box 22 cont. (page 3)
13. Significant date/period:	16. Builder/contractor:	19. On National Register? <input type="checkbox"/> indiv. <input type="checkbox"/> district Cite nomination name in box 22 cont. (page 3)
14. Area(s) of significance:	17. Original or significant owner:	20. National Register eligible? <input type="checkbox"/> individually eligible <input type="checkbox"/> district potential C <input type="checkbox"/> NC <input type="checkbox"/> <input type="checkbox"/> not eligible <input type="checkbox"/> not determined
21. History and significance on continuation page. <input type="checkbox"/>		22. Sources of information on continuation page. <input type="checkbox"/>

**ARCHITECTURAL INFORMATION**

23. Category of property: <input type="checkbox"/> building(s) <input type="checkbox"/> site <input type="checkbox"/> structure <input type="checkbox"/> object	30. Roof material:	37. Windows: <input type="checkbox"/> historic <input type="checkbox"/> replacement Pane arrangement:
24. Vernacular or property type:	31. Chimney placement:	38. Acreage (rural): Visible from public road? <input type="checkbox"/>
25. Architectural Style:	32. Structural system:	39. Changes (describe in box 28 cont.): <input type="checkbox"/> Addition(s) Date(s): <input type="checkbox"/> Altered Date(s): <input type="checkbox"/> Moved Date(s): <input type="checkbox"/> Other Date(s):
26. Plan shape:	33. Ext. wall cladding:	Endangered by:
27. Number of stories: 0	34. Foundation material:	40. Number of outbuildings (describe in box 40 cont.):
28. Number of bays (1st floor): 0	35. Basement type:	41. Further description of building features and associated resources on continuation page. <input type="checkbox"/>
29. Roof type:	36. Front porch type/placement:	

**OTHER**

42. Current owner/address:	43. Form prepared by (name and org.): Landmarks Association of St. Louis	44. Survey date: 2006
		45. Date of revisions:

**FOR SHPO USE:**

Date entered in inventory:	Level of survey <input type="checkbox"/> reconnaissance <input type="checkbox"/> intensive	Additional research needed? <input type="checkbox"/> yes <input type="checkbox"/> no
National Register Status <input type="checkbox"/> listed <input type="checkbox"/> in listed district Name: <input type="checkbox"/> pending listing <input type="checkbox"/> eligible (individually) <input type="checkbox"/> eligible (district) <input type="checkbox"/> not eligible <input type="checkbox"/> not determined	Other:	



**ADDITIONAL INFORMATION:**

21. (cont.) History and significance. Expand box as necessary, or add continuation pages.

22. (cont.) Sources of information. Expand box as necessary, or add continuation pages.

40. (cont.) Description of environment and outbuildings. Expand box as necessary, or add continuation pages.

1920 frame addition to dwelling for \$80. 1918 permit to open frame porch.

41. (cont.) Further description of important architectural features. Expand box as necessary, or add continuation pages.



MISSOURI DEPARTMENT OF NATURAL RESOURCES  
STATE HISTORIC PRESERVATION OFFICE, P.O. Box 176, Jefferson City, MO 6510

ARCHITECTURAL/HISTORIC INVENTORY FORM

1. Survey No. SLC-AS-045-0005		2. Survey Name: Carondelet	
3. County:		4. Address (Street No.) 6308	Street (name) Alabama Avenue
5. City: St. Louis City	Vicinity: <input type="checkbox"/>	6. UTM:	
7. Township/Range/Section:		8. Historic name (if known):	
9. Present/other name (if known):		10. Ownership: <input type="checkbox"/> Private <input type="checkbox"/> Public	
11a. Historic use (if known):		11b. Current use:	

HISTORICAL INFORMATION

12. Construction date:	15. Architect:	18. Previously surveyed? <input type="checkbox"/> Cite survey name in box 22 cont. (page 3)
13. Significant date/period:	16. Builder/contractor:	19. On National Register? <input type="checkbox"/> indiv. <input type="checkbox"/> district Cite nomination name in box 22 cont. (page 3)
14. Area(s) of significance:	17. Original or significant owner:	20. National Register eligible? <input type="checkbox"/> individually eligible <input type="checkbox"/> district potential C <input type="checkbox"/> NC <input type="checkbox"/> <input type="checkbox"/> not eligible <input type="checkbox"/> not determined
21. History and significance on continuation page. <input type="checkbox"/>		22. Sources of information on continuation page. <input type="checkbox"/>

ARCHITECTURAL INFORMATION

23. Category of property: <input type="checkbox"/> building(s) <input type="checkbox"/> site <input type="checkbox"/> structure <input type="checkbox"/> object	30. Roof material:	37. Windows: <input type="checkbox"/> historic <input type="checkbox"/> replacement Pane arrangement:
24. Vernacular or property type:	31. Chimney placement:	38. Acreage (rural): Visible from public road? <input type="checkbox"/>
25. Architectural Style:	32. Structural system:	39. Changes (describe in box 28 cont.): <input type="checkbox"/> Addition(s) Date(s): <input type="checkbox"/> Altered Date(s): <input type="checkbox"/> Moved Date(s): <input type="checkbox"/> Other Date(s):
26. Plan shape:	33. Ext. wall cladding:	Endangered by:
27. Number of stories: 0	34. Foundation material:	40. Number of outbuildings (describe in box 40 cont.):
28. Number of bays (1st floor): 0	35. Basement type:	41. Further description of building features and associated resources on continuation page. <input type="checkbox"/>
29. Roof type:	36. Front porch type/placement:	

OTHER

42. Current owner/address:	43. Form prepared by (name and org.): Landmarks Association of St. Louis	44. Survey date: 2006
		45. Date of revisions:

FOR SHPO USE:

Date entered in inventory:	Level of survey <input type="checkbox"/> reconnaissance <input type="checkbox"/> intensive	Additional research needed? <input type="checkbox"/> yes <input type="checkbox"/> no
National Register Status <input type="checkbox"/> listed <input type="checkbox"/> in listed district Name: <input type="checkbox"/> pending listing <input type="checkbox"/> eligible (individually) <input type="checkbox"/> eligible (district) <input type="checkbox"/> not eligible <input type="checkbox"/> not determined	Other:	



**ADDITIONAL INFORMATION:**

21. (cont.) History and significance. Expand box as necessary, or add continuation pages.

22. (cont.) Sources of information. Expand box as necessary, or add continuation pages.

40. (cont.) Description of environment and outbuildings. Expand box as necessary, or add continuation pages.

1919 permit for shed.

41. (cont.) Further description of important architectural features. Expand box as necessary, or add continuation pages.



MISSOURI DEPARTMENT OF NATURAL RESOURCES  
STATE HISTORIC PRESERVATION OFFICE, P.O. Box 176, Jefferson City, MO 6510

**ARCHITECTURAL/HISTORIC INVENTORY FORM**

1. Survey No. SLC-AS-045-0006		2. Survey Name: Carondelet	
3. County:		4. Address (Street No.) 6310	Street (name) Alabama Avenue
5. City: St. Louis City	Vicinity: <input type="checkbox"/>	6. UTM:	
7. Township/Range/Section:		8. Historic name (if known):	
9. Present/other name (if known):		10. Ownership: <input type="checkbox"/> Private <input type="checkbox"/> Public	
11a. Historic use (if known):		11b. Current use:	

**HISTORICAL INFORMATION**

12. Construction date:	15. Architect:	18. Previously surveyed? <input type="checkbox"/> Cite survey name in box 22 cont. (page 3)
13. Significant date/period:	16. Builder/contractor:	19. On National Register? <input type="checkbox"/> indiv. <input type="checkbox"/> district Cite nomination name in box 22 cont. (page 3)
14. Area(s) of significance:	17. Original or significant owner:	20. National Register eligible? <input type="checkbox"/> individually eligible <input type="checkbox"/> district potential C <input type="checkbox"/> NC <input type="checkbox"/> <input type="checkbox"/> not eligible <input type="checkbox"/> not determined
21. History and significance on continuation page. <input type="checkbox"/>		22. Sources of information on continuation page. <input type="checkbox"/>

**ARCHITECTURAL INFORMATION**

23. Category of property: <input type="checkbox"/> building(s) <input type="checkbox"/> site <input type="checkbox"/> structure <input type="checkbox"/> object	30. Roof material:	37. Windows: <input type="checkbox"/> historic <input type="checkbox"/> replacement Pane arrangement:
24. Vernacular or property type:	31. Chimney placement:	38. Acreage (rural): Visible from public road? <input type="checkbox"/>
25. Architectural Style:	32. Structural system:	39. Changes (describe in box 28 cont.): <input type="checkbox"/> Addition(s) Date(s): <input type="checkbox"/> Altered Date(s): <input type="checkbox"/> Moved Date(s): <input type="checkbox"/> Other Date(s):
26. Plan shape:	33. Ext. wall cladding:	Endangered by:
27. Number of stories: 0	34. Foundation material:	40. Number of outbuildings (describe in box 40 cont.):
28. Number of bays (1st floor): 0	35. Basement type:	41. Further description of building features and associated resources on continuation page. <input type="checkbox"/>
29. Roof type:	36. Front porch type/placement:	

**OTHER**

42. Current owner/address:	43. Form prepared by (name and org.): Landmarks Association of St. Louis	44. Survey date: 2006
		45. Date of revisions:

**FOR SHPO USE:**

Date entered in inventory:	Level of survey <input type="checkbox"/> reconnaissance <input type="checkbox"/> intensive	Additional research needed? <input type="checkbox"/> yes <input type="checkbox"/> no
National Register Status <input type="checkbox"/> listed <input type="checkbox"/> in listed district Name: <input type="checkbox"/> pending listing <input type="checkbox"/> eligible (individually) <input type="checkbox"/> eligible (district) <input type="checkbox"/> not eligible <input type="checkbox"/> not determined	Other:	



**ADDITIONAL INFORMATION:**

21. (cont.) History and significance. Expand box as necessary, or add continuation pages.

22. (cont.) Sources of information. Expand box as necessary, or add continuation pages.

40. (cont.) Description of environment and outbuildings. Expand box as necessary, or add continuation pages.

1920 permit for porch addition.

41. (cont.) Further description of important architectural features. Expand box as necessary, or add continuation pages.





MISSOURI DEPARTMENT OF NATURAL RESOURCES  
STATE HISTORIC PRESERVATION OFFICE, P.O. Box 176, Jefferson City, MO 6510

**ARCHITECTURAL/HISTORIC INVENTORY FORM**

1. Survey No. SLC-AS-045-0007		2. Survey Name: Carondelet	
3. County:		4. Address (Street No.) 6313	Street (name) Alabama Avenue
5. City: St. Louis City	Vicinity: <input type="checkbox"/>	6. UTM:	
7. Township/Range/Section:		8. Historic name (if known):	
9. Present/other name (if known):		10. Ownership: <input type="checkbox"/> Private <input type="checkbox"/> Public	
11a. Historic use (if known):		11b. Current use:	

**HISTORICAL INFORMATION**

12. Construction date:	15. Architect:	18. Previously surveyed? <input type="checkbox"/> Cite survey name in box 22 cont. (page 3)
13. Significant date/period:	16. Builder/contractor:	19. On National Register? <input type="checkbox"/> indiv. <input type="checkbox"/> district Cite nomination name in box 22 cont. (page 3)
14. Area(s) of significance:	17. Original or significant owner:	20. National Register eligible? <input type="checkbox"/> individually eligible <input type="checkbox"/> district potential C <input type="checkbox"/> NC <input type="checkbox"/> <input type="checkbox"/> not eligible <input type="checkbox"/> not determined
21. History and significance on continuation page. <input type="checkbox"/>		22. Sources of information on continuation page. <input type="checkbox"/>

**ARCHITECTURAL INFORMATION**

23. Category of property: <input type="checkbox"/> building(s) <input type="checkbox"/> site <input type="checkbox"/> structure <input type="checkbox"/> object	30. Roof material:	37. Windows: <input type="checkbox"/> historic <input type="checkbox"/> replacement Pane arrangement:
24. Vernacular or property type:	31. Chimney placement:	38. Acreage (rural): Visible from public road? <input type="checkbox"/>
25. Architectural Style:	32. Structural system:	39. Changes (describe in box 28 cont.): <input type="checkbox"/> Addition(s) Date(s): <input type="checkbox"/> Altered Date(s): <input type="checkbox"/> Moved Date(s): <input type="checkbox"/> Other Date(s):
26. Plan shape:	33. Ext. wall cladding:	Endangered by:
27. Number of stories: 0	34. Foundation material:	40. Number of outbuildings (describe in box 40 cont.):
28. Number of bays (1st floor): 0	35. Basement type:	41. Further description of building features and associated resources on continuation page. <input type="checkbox"/>
29. Roof type:	36. Front porch type/placement:	

**OTHER**

42. Current owner/address:	43. Form prepared by (name and org.): Landmarks Association of St. Louis	44. Survey date: 2006
		45. Date of revisions:

**FOR SHPO USE:**

Date entered in inventory:	Level of survey <input type="checkbox"/> reconnaissance <input type="checkbox"/> intensive	Additional research needed? <input type="checkbox"/> yes <input type="checkbox"/> no
National Register Status <input type="checkbox"/> listed <input type="checkbox"/> in listed district Name: <input type="checkbox"/> pending listing <input type="checkbox"/> eligible (individually) <input type="checkbox"/> eligible (district) <input type="checkbox"/> not eligible <input type="checkbox"/> not determined	Other:	



**ADDITIONAL INFORMATION:**

- 21. (cont.) History and significance. Expand box as necessary, or add continuation pages.
- 22. (cont.) Sources of information. Expand box as necessary, or add continuation pages.
- 40. (cont.) Description of environment and outbuildings. Expand box as necessary, or add continuation pages.
- 41. (cont.) Further description of important architectural features. Expand box as necessary, or add continuation pages.



MISSOURI DEPARTMENT OF NATURAL RESOURCES  
STATE HISTORIC PRESERVATION OFFICE, P.O. Box 176, Jefferson City, MO 6510

**ARCHITECTURAL/HISTORIC INVENTORY FORM**

1. Survey No. SLC-AS-045-0008		2. Survey Name: Carondelet	
3. County:		4. Address (Street No.) 6316	Street (name) Alabama Avenue
5. City: St. Louis City	Vicinity: <input type="checkbox"/>	6. UTM:	
8. Historic name (if known):		9. Present/other name (if known):	
10. Ownership: <input type="checkbox"/> Private <input type="checkbox"/> Public		11a. Historic use (if known):	11b. Current use:

**HISTORICAL INFORMATION**

12. Construction date:	15. Architect:	18. Previously surveyed? <input type="checkbox"/> Cite survey name in box 22 cont. (page 3)
13. Significant date/period:	16. Builder/contractor:	19. On National Register? <input type="checkbox"/> indiv. <input type="checkbox"/> district Cite nomination name in box 22 cont. (page 3)
14. Area(s) of significance:	17. Original or significant owner:	20. National Register eligible? <input type="checkbox"/> individually eligible <input type="checkbox"/> district potential C <input type="checkbox"/> NC <input type="checkbox"/> <input type="checkbox"/> not eligible <input type="checkbox"/> not determined
21. History and significance on continuation page. <input type="checkbox"/>		22. Sources of information on continuation page. <input type="checkbox"/>

**ARCHITECTURAL INFORMATION**

23. Category of property: <input type="checkbox"/> building(s) <input type="checkbox"/> site <input type="checkbox"/> structure <input type="checkbox"/> object	30. Roof material:	37. Windows: <input type="checkbox"/> historic <input type="checkbox"/> replacement Pane arrangement:
24. Vernacular or property type:	31. Chimney placement:	38. Acreage (rural): Visible from public road? <input type="checkbox"/>
25. Architectural Style:	32. Structural system:	39. Changes (describe in box 28 cont.): <input type="checkbox"/> Addition(s) Date(s): <input type="checkbox"/> Altered Date(s): <input type="checkbox"/> Moved Date(s): <input type="checkbox"/> Other Date(s):
26. Plan shape:	33. Ext. wall cladding:	Endangered by:
27. Number of stories: 0	34. Foundation material:	40. Number of outbuildings (describe in box 40 cont.):
28. Number of bays (1st floor): 0	35. Basement type:	41. Further description of building features and associated resources on continuation page. <input type="checkbox"/>
29. Roof type:	36. Front porch type/placement:	

**OTHER**

42. Current owner/address:	43. Form prepared by (name and org.): Landmarks Association of St. Louis	44. Survey date: 2006
		45. Date of revisions:

**FOR SHPO USE:**

Date entered in inventory:	Level of survey <input type="checkbox"/> reconnaissance <input type="checkbox"/> intensive	Additional research needed? <input type="checkbox"/> yes <input type="checkbox"/> no
National Register Status <input type="checkbox"/> listed <input type="checkbox"/> in listed district Name: <input type="checkbox"/> pending listing <input type="checkbox"/> eligible (individually) <input type="checkbox"/> eligible (district) <input type="checkbox"/> not eligible <input type="checkbox"/> not determined	Other:	



**ADDITIONAL INFORMATION:**

21. (cont.) History and significance. Expand box as necessary, or add continuation pages.

22. (cont.) Sources of information. Expand box as necessary, or add continuation pages.

40. (cont.) Description of environment and outbuildings. Expand box as necessary, or add continuation pages.

1904 permit for alteration to brick dwelling.

41. (cont.) Further description of important architectural features. Expand box as necessary, or add continuation pages.



**ARCHITECTURAL/HISTORIC INVENTORY FORM**

1. Survey No. SLC-AS-045-0009		2. Survey Name: Carondelet	
3. County:		4. Address (Street No.) 6318	Street (name) Alabama Avenue
5. City: St. Louis City	Vicinity: <input type="checkbox"/>	6. UTM:	
7. Township/Range/Section:		8. Historic name (if known):	
9. Present/other name (if known):		10. Ownership: <input type="checkbox"/> Private <input type="checkbox"/> Public	
11a. Historic use (if known): tenement		11b. Current use:	

**HISTORICAL INFORMATION**

12. Construction date: 1914	15. Architect: J. Flavin	18. Previously surveyed? <input type="checkbox"/> Cite survey name in box 22 cont. (page 3)
13. Significant date/period:	16. Builder/contractor:	19. On National Register? <input type="checkbox"/> indiv. <input type="checkbox"/> district Cite nomination name in box 22 cont. (page 3)
14. Area(s) of significance:	17. Original or significant owner: M. Sinning	20. National Register eligible? <input type="checkbox"/> individually eligible <input type="checkbox"/> district potential C <input type="checkbox"/> NC <input type="checkbox"/> <input type="checkbox"/> not eligible <input type="checkbox"/> not determined
21. History and significance on continuation page. <input type="checkbox"/>		22. Sources of information on continuation page. <input type="checkbox"/>

**ARCHITECTURAL INFORMATION**

23. Category of property: <input type="checkbox"/> building(s) <input type="checkbox"/> site <input type="checkbox"/> structure <input type="checkbox"/> object	30. Roof material:	37. Windows: <input type="checkbox"/> historic <input type="checkbox"/> replacement Pane arrangement:
24. Vernacular or property type:	31. Chimney placement:	38. Acreage (rural): Visible from public road? <input type="checkbox"/>
25. Architectural Style:	32. Structural system:	39. Changes (describe in box 28 cont.): <input type="checkbox"/> Addition(s) Date(s): <input type="checkbox"/> Altered Date(s): <input type="checkbox"/> Moved Date(s): <input type="checkbox"/> Other Date(s):
26. Plan shape:	33. Ext. wall cladding: brick	Endangered by:
27. Number of stories: 2	34. Foundation material:	40. Number of outbuildings (describe in box 40 cont.):
28. Number of bays (1st floor): 0	35. Basement type:	41. Further description of building features and associated resources on continuation page. <input type="checkbox"/>
29. Roof type:	36. Front porch type/placement:	

**OTHER**

42. Current owner/address:	43. Form prepared by (name and org.): Landmarks Association of St. Louis	44. Survey date: 2006
		45. Date of revisions:

**FOR SHPO USE:**

Date entered in inventory:	Level of survey <input type="checkbox"/> reconnaissance <input type="checkbox"/> intensive	Additional research needed? <input type="checkbox"/> yes <input type="checkbox"/> no
National Register Status <input type="checkbox"/> listed <input type="checkbox"/> in listed district Name: <input type="checkbox"/> pending listing <input type="checkbox"/> eligible (individually) <input type="checkbox"/> eligible (district) <input type="checkbox"/> not eligible <input type="checkbox"/> not determined	Other:	



**ADDITIONAL INFORMATION:**

21. (cont.) History and significance. Expand box as necessary, or add continuation pages.

22. (cont.) Sources of information. Expand box as necessary, or add continuation pages.

40. (cont.) Description of environment and outbuildings. Expand box as necessary, or add continuation pages.

permit # I-615.

41. (cont.) Further description of important architectural features. Expand box as necessary, or add continuation pages.



MISSOURI DEPARTMENT OF NATURAL RESOURCES  
STATE HISTORIC PRESERVATION OFFICE, P.O. Box 176, Jefferson City, MO 6510

ARCHITECTURAL/HISTORIC INVENTORY FORM

1. Survey No. SLC-AS-045-0010		2. Survey Name: Carondelet	
3. County:		4. Address (Street No.) 6320	Street (name) Alabama Avenue
5. City: St. Louis City	Vicinity: <input type="checkbox"/>	6. UTM:	
8. Historic name (if known):		7. Township/Range/Section:	
9. Present/other name (if known):			
10. Ownership: <input type="checkbox"/> Private <input type="checkbox"/> Public		11a. Historic use (if known): dwelling	11b. Current use:

HISTORICAL INFORMATION

12. Construction date: 1922	15. Architect: Jas. Flavin	18. Previously surveyed? <input type="checkbox"/> Cite survey name in box 22 cont. (page 3)
13. Significant date/period:	16. Builder/contractor:	19. On National Register? <input type="checkbox"/> indiv. <input type="checkbox"/> district Cite nomination name in box 22 cont. (page 3)
14. Area(s) of significance:	17. Original or significant owner: Geo. Duvin	20. National Register eligible? <input type="checkbox"/> individually eligible <input type="checkbox"/> district potential C <input type="checkbox"/> NC <input type="checkbox"/> <input type="checkbox"/> not eligible <input type="checkbox"/> not determined
21. History and significance on continuation page. <input type="checkbox"/>		22. Sources of information on continuation page. <input type="checkbox"/>

ARCHITECTURAL INFORMATION

23. Category of property: <input type="checkbox"/> building(s) <input type="checkbox"/> site <input type="checkbox"/> structure <input type="checkbox"/> object	30. Roof material:	37. Windows: <input type="checkbox"/> historic <input type="checkbox"/> replacement Pane arrangement:
24. Vernacular or property type:	31. Chimney placement:	38. Acreage (rural): Visible from public road? <input type="checkbox"/>
25. Architectural Style:	32. Structural system:	39. Changes (describe in box 28 cont.): <input type="checkbox"/> Addition(s) Date(s): <input type="checkbox"/> Altered Date(s): <input type="checkbox"/> Moved Date(s): <input type="checkbox"/> Other Date(s):
26. Plan shape:	33. Ext. wall cladding: brick	Endangered by:
27. Number of stories: 1	34. Foundation material:	
28. Number of bays (1st floor): 0	35. Basement type:	40. Number of outbuildings (describe in box 40 cont.):
29. Roof type:	36. Front porch type/placement:	41. Further description of building features and associated resources on continuation page. <input type="checkbox"/>

OTHER

42. Current owner/address:	43. Form prepared by (name and org.): Landmarks Association of St. Louis	44. Survey date: 2006
		45. Date of revisions:

FOR SHPO USE:

Date entered in inventory:	Level of survey <input type="checkbox"/> reconnaissance <input type="checkbox"/> intensive	Additional research needed? <input type="checkbox"/> yes <input type="checkbox"/> no
National Register Status <input type="checkbox"/> listed <input type="checkbox"/> in listed district Name: <input type="checkbox"/> pending listing <input type="checkbox"/> eligible (individually) <input type="checkbox"/> eligible (district) <input type="checkbox"/> not eligible <input type="checkbox"/> not determined	Other:	



**ADDITIONAL INFORMATION:**

21. (cont.) History and significance. Expand box as necessary, or add continuation pages.

22. (cont.) Sources of information. Expand box as necessary, or add continuation pages.

40. (cont.) Description of environment and outbuildings. Expand box as necessary, or add continuation pages.

building permit # A-8541.

41. (cont.) Further description of important architectural features. Expand box as necessary, or add continuation pages.





## ARCHITECTURAL/HISTORIC INVENTORY FORM

1. Survey No. SLC-AS-045-0011		2. Survey Name: Carondelet	
3. County:		4. Address (Street No.) 6321	Street (name) Alabama Avenue
5. City: St. Louis City	Vicinity: <input type="checkbox"/>	6. UTM:	
8. Historic name (if known):		7. Township/Range/Section:	
9. Present/other name (if known):			
10. Ownership: <input type="checkbox"/> Private <input type="checkbox"/> Public		11a. Historic use (if known): dwelling	11b. Current use:

### HISTORICAL INFORMATION

12. Construction date: 1909	15. Architect: Theo. Deganhardt	18. Previously surveyed? <input type="checkbox"/> Cite survey name in box 22 cont. (page 3)
13. Significant date/period:	16. Builder/contractor:	19. On National Register? <input type="checkbox"/> indiv. <input type="checkbox"/> district Cite nomination name in box 22 cont. (page 3)
14. Area(s) of significance:	17. Original or significant owner: Theo. Deganhardt	20. National Register eligible? <input type="checkbox"/> individually eligible <input type="checkbox"/> district potential C <input type="checkbox"/> NC <input type="checkbox"/> <input type="checkbox"/> not eligible <input type="checkbox"/> not determined
21. History and significance on continuation page. <input type="checkbox"/>		22. Sources of information on continuation page. <input type="checkbox"/>

### ARCHITECTURAL INFORMATION

23. Category of property: <input type="checkbox"/> building(s) <input type="checkbox"/> site <input type="checkbox"/> structure <input type="checkbox"/> object	30. Roof material:	37. Windows: <input type="checkbox"/> historic <input type="checkbox"/> replacement Pane arrangement:
24. Vernacular or property type:	31. Chimney placement:	38. Acreage (rural): Visible from public road? <input type="checkbox"/>
25. Architectural Style:	32. Structural system:	39. Changes (describe in box 28 cont.): <input type="checkbox"/> Addition(s) Date(s): <input type="checkbox"/> Altered Date(s): <input type="checkbox"/> Moved Date(s): <input type="checkbox"/> Other Date(s):
26. Plan shape:	33. Ext. wall cladding: brick	Endangered by:
27. Number of stories: 1	34. Foundation material:	40. Number of outbuildings (describe in box 40 cont.):
28. Number of bays (1st floor): 0	35. Basement type:	41. Further description of building features and associated resources on continuation page. <input type="checkbox"/>
29. Roof type:	36. Front porch type/placement:	

### OTHER

42. Current owner/address:	43. Form prepared by (name and org.): Landmarks Association of St. Louis	44. Survey date: 2006
		45. Date of revisions:

### FOR SHPO USE:

Date entered in inventory:	Level of survey <input type="checkbox"/> reconnaissance <input type="checkbox"/> intensive	Additional research needed? <input type="checkbox"/> yes <input type="checkbox"/> no
National Register Status <input type="checkbox"/> listed <input type="checkbox"/> in listed district Name: <input type="checkbox"/> pending listing <input type="checkbox"/> eligible (individually) <input type="checkbox"/> eligible (district) <input type="checkbox"/> not eligible <input type="checkbox"/> not determined	Other:	



**ADDITIONAL INFORMATION:**

21. (cont.) History and significance. Expand box as necessary, or add continuation pages.

22. (cont.) Sources of information. Expand box as necessary, or add continuation pages.

40. (cont.) Description of environment and outbuildings. Expand box as necessary, or add continuation pages.

permit number F-9009.

41. (cont.) Further description of important architectural features. Expand box as necessary, or add continuation pages.



MISSOURI DEPARTMENT OF NATURAL RESOURCES  
STATE HISTORIC PRESERVATION OFFICE, P.O. Box 176, Jefferson City, MO 6510

**ARCHITECTURAL/HISTORIC INVENTORY FORM**

1. Survey No. SLC-AS-045-0012		2. Survey Name: Carondelet	
3. County:		4. Address (Street No.) 6322	Street (name) Alabama Avenue
5. City: St. Louis City	Vicinity: <input type="checkbox"/>	6. UTM:	
8. Historic name (if known):		7. Township/Range/Section:	
9. Present/other name (if known):			
10. Ownership: <input type="checkbox"/> Private <input type="checkbox"/> Public		11a. Historic use (if known):	
		11b. Current use:	

**HISTORICAL INFORMATION**

12. Construction date:	15. Architect:	18. Previously surveyed? <input type="checkbox"/> Cite survey name in box 22 cont. (page 3)
13. Significant date/period:	16. Builder/contractor:	19. On National Register? <input type="checkbox"/> indiv. <input type="checkbox"/> district Cite nomination name in box 22 cont. (page 3)
14. Area(s) of significance:	17. Original or significant owner:	20. National Register eligible? <input type="checkbox"/> individually eligible <input type="checkbox"/> district potential C <input type="checkbox"/> NC <input type="checkbox"/> <input type="checkbox"/> not eligible <input type="checkbox"/> not determined
21. History and significance on continuation page. <input type="checkbox"/>		22. Sources of information on continuation page. <input type="checkbox"/>

**ARCHITECTURAL INFORMATION**

23. Category of property: <input type="checkbox"/> building(s) <input type="checkbox"/> site <input type="checkbox"/> structure <input type="checkbox"/> object	30. Roof material:	37. Windows: <input type="checkbox"/> historic <input type="checkbox"/> replacement Pane arrangement:
24. Vernacular or property type:	31. Chimney placement:	38. Acreage (rural): Visible from public road? <input type="checkbox"/>
25. Architectural Style:	32. Structural system:	39. Changes (describe in box 28 cont.): <input type="checkbox"/> Addition(s) Date(s): <input type="checkbox"/> Altered Date(s): <input type="checkbox"/> Moved Date(s): <input type="checkbox"/> Other Date(s):
26. Plan shape:	33. Ext. wall cladding:	Endangered by:
27. Number of stories: 0	34. Foundation material:	
28. Number of bays (1st floor): 0	35. Basement type:	40. Number of outbuildings (describe in box 40 cont.):
29. Roof type:	36. Front porch type/placement:	41. Further description of building features and associated resources on continuation page. <input type="checkbox"/>

**OTHER**

42. Current owner/address:	43. Form prepared by (name and org.): Landmarks Association of St. Louis	44. Survey date: 2006
		45. Date of revisions:

**FOR SHPO USE:**

Date entered in inventory:	Level of survey <input type="checkbox"/> reconnaissance <input type="checkbox"/> intensive	Additional research needed? <input type="checkbox"/> yes <input type="checkbox"/> no
National Register Status <input type="checkbox"/> listed <input type="checkbox"/> in listed district Name: <input type="checkbox"/> pending listing <input type="checkbox"/> eligible (individually) <input type="checkbox"/> eligible (district) <input type="checkbox"/> not eligible <input type="checkbox"/> not determined	Other:	



**ADDITIONAL INFORMATION:**

21. (cont.) History and significance. Expand box as necessary, or add continuation pages.
22. (cont.) Sources of information. Expand box as necessary, or add continuation pages.
40. (cont.) Description of environment and outbuildings. Expand box as necessary, or add continuation pages.
41. (cont.) Further description of important architectural features. Expand box as necessary, or add continuation pages.



MISSOURI DEPARTMENT OF NATURAL RESOURCES  
STATE HISTORIC PRESERVATION OFFICE, P.O. Box 176, Jefferson City, MO 6510

**ARCHITECTURAL/HISTORIC INVENTORY FORM**

1. Survey No. SLC-AS-045-0013		2. Survey Name: Carondelet	
3. County:		4. Address (Street No.) 6325	Street (name) Alabama Avenue
5. City: St. Louis City	Vicinity: <input type="checkbox"/>	6. UTM:	
8. Historic name (if known):		9. Present/other name (if known):	
10. Ownership: <input type="checkbox"/> Private <input type="checkbox"/> Public		11a. Historic use (if known):	11b. Current use:

**HISTORICAL INFORMATION**

12. Construction date:	15. Architect:	18. Previously surveyed? <input type="checkbox"/> Cite survey name in box 22 cont. (page 3)
13. Significant date/period:	16. Builder/contractor:	19. On National Register? <input type="checkbox"/> indiv. <input type="checkbox"/> district Cite nomination name in box 22 cont. (page 3)
14. Area(s) of significance:	17. Original or significant owner:	20. National Register eligible? <input type="checkbox"/> individually eligible <input type="checkbox"/> district potential C <input type="checkbox"/> NC <input type="checkbox"/> <input type="checkbox"/> not eligible <input type="checkbox"/> not determined
21. History and significance on continuation page. <input type="checkbox"/>		22. Sources of information on continuation page. <input type="checkbox"/>

**ARCHITECTURAL INFORMATION**

23. Category of property: <input type="checkbox"/> building(s) <input type="checkbox"/> site <input type="checkbox"/> structure <input type="checkbox"/> object	30. Roof material:	37. Windows: <input type="checkbox"/> historic <input type="checkbox"/> replacement Pane arrangement:
24. Vernacular or property type:	31. Chimney placement:	38. Acreage (rural): Visible from public road? <input type="checkbox"/>
25. Architectural Style:	32. Structural system:	39. Changes (describe in box 28 cont.): <input type="checkbox"/> Addition(s) Date(s): <input type="checkbox"/> Altered Date(s): <input type="checkbox"/> Moved Date(s): <input type="checkbox"/> Other Date(s):
26. Plan shape:	33. Ext. wall cladding:	Endangered by:
27. Number of stories: 0	34. Foundation material:	40. Number of outbuildings (describe in box 40 cont.):
28. Number of bays (1st floor): 0	35. Basement type:	41. Further description of building features and associated resources on continuation page. <input type="checkbox"/>
29. Roof type:	36. Front porch type/placement:	

**OTHER**

42. Current owner/address:	43. Form prepared by (name and org.): Landmarks Association of St. Louis	44. Survey date: 2006
		45. Date of revisions:

**FOR SHPO USE:**

Date entered in inventory:	Level of survey <input type="checkbox"/> reconnaissance <input type="checkbox"/> intensive	Additional research needed? <input type="checkbox"/> yes <input type="checkbox"/> no
National Register Status <input type="checkbox"/> listed <input type="checkbox"/> in listed district Name: <input type="checkbox"/> pending listing <input type="checkbox"/> eligible (individually) <input type="checkbox"/> eligible (district) <input type="checkbox"/> not eligible <input type="checkbox"/> not determined	Other:	



**ADDITIONAL INFORMATION:**

- 21. (cont.) History and significance. Expand box as necessary, or add continuation pages.
- 22. (cont.) Sources of information. Expand box as necessary, or add continuation pages.
- 40. (cont.) Description of environment and outbuildings. Expand box as necessary, or add continuation pages.
- 41. (cont.) Further description of important architectural features. Expand box as necessary, or add continuation pages.



MISSOURI DEPARTMENT OF NATURAL RESOURCES  
STATE HISTORIC PRESERVATION OFFICE, P.O. Box 176, Jefferson City, MO 6510

**ARCHITECTURAL/HISTORIC INVENTORY FORM**

1. Survey No. SLC-AS-045-0014		2. Survey Name: Carondelet	
3. County:		4. Address (Street No.) 6326-28	Street (name) Alabama Avenue
5. City: St. Louis City	Vicinity: <input type="checkbox"/>	6. UTM:	
8. Historic name (if known):		9. Present/other name (if known):	
10. Ownership: <input type="checkbox"/> Private <input type="checkbox"/> Public		11a. Historic use (if known): tenement	11b. Current use:

**HISTORICAL INFORMATION**

12. Construction date: 1913	15. Architect: Wm. Degenhardt	18. Previously surveyed? <input type="checkbox"/> Cite survey name in box 22 cont. (page 3)
13. Significant date/period:	16. Builder/contractor:	19. On National Register? <input type="checkbox"/> indiv. <input type="checkbox"/> district Cite nomination name in box 22 cont. (page 3)
14. Area(s) of significance:	17. Original or significant owner: Wm. Degenhardt	20. National Register eligible? <input type="checkbox"/> individually eligible <input type="checkbox"/> district potential C <input type="checkbox"/> NC <input type="checkbox"/> <input type="checkbox"/> not eligible <input type="checkbox"/> not determined
21. History and significance on continuation page. <input type="checkbox"/>		22. Sources of information on continuation page. <input type="checkbox"/>

**ARCHITECTURAL INFORMATION**

23. Category of property: <input type="checkbox"/> building(s) <input type="checkbox"/> site <input type="checkbox"/> structure <input type="checkbox"/> object	30. Roof material:	37. Windows: <input type="checkbox"/> historic <input type="checkbox"/> replacement Pane arrangement:
24. Vernacular or property type:	31. Chimney placement:	38. Acreage (rural): Visible from public road? <input type="checkbox"/>
25. Architectural Style:	32. Structural system:	39. Changes (describe in box 28 cont.): <input type="checkbox"/> Addition(s) Date(s): <input type="checkbox"/> Altered Date(s): <input type="checkbox"/> Moved Date(s): <input type="checkbox"/> Other Date(s):
26. Plan shape:	33. Ext. wall cladding: brick	Endangered by:
27. Number of stories: 2	34. Foundation material:	40. Number of outbuildings (describe in box 40 cont.):
28. Number of bays (1st floor): 0	35. Basement type:	41. Further description of building features and associated resources on continuation page. <input type="checkbox"/>
29. Roof type:	36. Front porch type/placement:	

**OTHER**

42. Current owner/address:	43. Form prepared by (name and org.): Landmarks Association of St. Louis	44. Survey date: 2006
		45. Date of revisions:

**FOR SHPO USE:**

Date entered in inventory:	Level of survey <input type="checkbox"/> reconnaissance <input type="checkbox"/> intensive	Additional research needed? <input type="checkbox"/> yes <input type="checkbox"/> no
National Register Status <input type="checkbox"/> listed <input type="checkbox"/> in listed district Name: <input type="checkbox"/> pending listing <input type="checkbox"/> eligible (individually) <input type="checkbox"/> eligible (district) <input type="checkbox"/> not eligible <input type="checkbox"/> not determined	Other:	



**ADDITIONAL INFORMATION:**

21. (cont.) History and significance. Expand box as necessary, or add continuation pages.

22. (cont.) Sources of information. Expand box as necessary, or add continuation pages.

40. (cont.) Description of environment and outbuildings. Expand box as necessary, or add continuation pages.

building permit # H-6023.

41. (cont.) Further description of important architectural features. Expand box as necessary, or add continuation pages.





MISSOURI DEPARTMENT OF NATURAL RESOURCES  
STATE HISTORIC PRESERVATION OFFICE, P.O. Box 176, Jefferson City, MO 6510

**ARCHITECTURAL/HISTORIC INVENTORY FORM**

1. Survey No. SLC-AS-045-0015		2. Survey Name: Carondelet	
3. County:		4. Address (Street No.) 6331	Street (name) Alabama Avenue
5. City: St. Louis City	Vicinity: <input type="checkbox"/>	6. UTM:	
7. Township/Range/Section:		8. Historic name (if known):	
9. Present/other name (if known):		10. Ownership: <input type="checkbox"/> Private <input type="checkbox"/> Public	
11a. Historic use (if known): dwelling		11b. Current use:	

**HISTORICAL INFORMATION**

12. Construction date: 1896	15. Architect:	18. Previously surveyed? <input type="checkbox"/> Cite survey name in box 22 cont. (page 3)
13. Significant date/period:	16. Builder/contractor:	19. On National Register? <input type="checkbox"/> indiv. <input type="checkbox"/> district Cite nomination name in box 22 cont. (page 3)
14. Area(s) of significance:	17. Original or significant owner: J. M. Ryan	20. National Register eligible? <input type="checkbox"/> individually eligible <input type="checkbox"/> district potential C <input type="checkbox"/> NC <input type="checkbox"/> <input type="checkbox"/> not eligible <input type="checkbox"/> not determined
21. History and significance on continuation page. <input type="checkbox"/>		22. Sources of information on continuation page. <input type="checkbox"/>

**ARCHITECTURAL INFORMATION**

23. Category of property: <input type="checkbox"/> building(s) <input type="checkbox"/> site <input type="checkbox"/> structure <input type="checkbox"/> object	30. Roof material:	37. Windows: <input type="checkbox"/> historic <input type="checkbox"/> replacement Pane arrangement:
24. Vernacular or property type:	31. Chimney placement:	38. Acreage (rural): Visible from public road? <input type="checkbox"/>
25. Architectural Style:	32. Structural system:	39. Changes (describe in box 28 cont.): <input type="checkbox"/> Addition(s) Date(s): <input type="checkbox"/> Altered Date(s): <input type="checkbox"/> Moved Date(s): <input type="checkbox"/> Other Date(s):
26. Plan shape:	33. Ext. wall cladding: brick	Endangered by:
27. Number of stories: 1.5	34. Foundation material:	40. Number of outbuildings (describe in box 40 cont.):
28. Number of bays (1st floor): 0	35. Basement type:	41. Further description of building features and associated resources on continuation page. <input type="checkbox"/>
29. Roof type:	36. Front porch type/placement:	

**OTHER**

42. Current owner/address:	43. Form prepared by (name and org.): Landmarks Association of St. Louis	44. Survey date: 2006
		45. Date of revisions:

**FOR SHPO USE:**

Date entered in inventory:	Level of survey <input type="checkbox"/> reconnaissance <input type="checkbox"/> intensive	Additional research needed? <input type="checkbox"/> yes <input type="checkbox"/> no
National Register Status <input type="checkbox"/> listed <input type="checkbox"/> in listed district Name: <input type="checkbox"/> pending listing <input type="checkbox"/> eligible (individually) <input type="checkbox"/> eligible (district) <input type="checkbox"/> not eligible <input type="checkbox"/> not determined	Other:	



**ADDITIONAL INFORMATION:**

21. (cont.) History and significance. Expand box as necessary, or add continuation pages.

22. (cont.) Sources of information. Expand box as necessary, or add continuation pages.

40. (cont.) Description of environment and outbuildings. Expand box as necessary, or add continuation pages.

No permit number.

41. (cont.) Further description of important architectural features. Expand box as necessary, or add continuation pages.



**ARCHITECTURAL/HISTORIC INVENTORY FORM**

1. Survey No. SLC-AS-045-0016		2. Survey Name: Carondelet	
3. County:		4. Address (Street No.) 6333	Street (name) Alabama Avenue
5. City: St. Louis City	Vicinity: <input type="checkbox"/>	6. UTM:	
8. Historic name (if known):		9. Present/other name (if known):	
10. Ownership: <input type="checkbox"/> Private <input type="checkbox"/> Public		11a. Historic use (if known):	11b. Current use:

**HISTORICAL INFORMATION**

12. Construction date:	15. Architect:	18. Previously surveyed? <input type="checkbox"/> Cite survey name in box 22 cont. (page 3)
13. Significant date/period:	16. Builder/contractor:	19. On National Register? <input type="checkbox"/> indiv. <input type="checkbox"/> district Cite nomination name in box 22 cont. (page 3)
14. Area(s) of significance:	17. Original or significant owner:	20. National Register eligible? <input type="checkbox"/> individually eligible <input type="checkbox"/> district potential C <input type="checkbox"/> NC <input type="checkbox"/> <input type="checkbox"/> not eligible <input type="checkbox"/> not determined
21. History and significance on continuation page. <input type="checkbox"/>		22. Sources of information on continuation page. <input type="checkbox"/>

**ARCHITECTURAL INFORMATION**

23. Category of property: <input type="checkbox"/> building(s) <input type="checkbox"/> site <input type="checkbox"/> structure <input type="checkbox"/> object	30. Roof material:	37. Windows: <input type="checkbox"/> historic <input type="checkbox"/> replacement Pane arrangement:
24. Vernacular or property type:	31. Chimney placement:	38. Acreage (rural): Visible from public road? <input type="checkbox"/>
25. Architectural Style:	32. Structural system:	39. Changes (describe in box 28 cont.): <input type="checkbox"/> Addition(s) Date(s): <input type="checkbox"/> Altered Date(s): <input type="checkbox"/> Moved Date(s): <input type="checkbox"/> Other Date(s):
26. Plan shape:	33. Ext. wall cladding:	Endangered by:
27. Number of stories: 0	34. Foundation material:	40. Number of outbuildings (describe in box 40 cont.):
28. Number of bays (1st floor): 0	35. Basement type:	41. Further description of building features and associated resources on continuation page. <input type="checkbox"/>
29. Roof type:	36. Front porch type/placement:	

**OTHER**

42. Current owner/address:	43. Form prepared by (name and org.): Landmarks Association of St. Louis	44. Survey date: 2006
		45. Date of revisions:

**FOR SHPO USE:**

Date entered in inventory:	Level of survey <input type="checkbox"/> reconnaissance <input type="checkbox"/> intensive	Additional research needed? <input type="checkbox"/> yes <input type="checkbox"/> no
National Register Status <input type="checkbox"/> listed <input type="checkbox"/> in listed district Name: <input type="checkbox"/> pending listing <input type="checkbox"/> eligible (individually) <input type="checkbox"/> eligible (district) <input type="checkbox"/> not eligible <input type="checkbox"/> not determined	Other:	



**ARCHITECTURAL/HISTORIC INVENTORY FORM**

---

SLC-AS-045-0016

Page 2

**ADDITIONAL INFORMATION:**

- 21. (cont.) History and significance. Expand box as necessary, or add continuation pages.
- 22. (cont.) Sources of information. Expand box as necessary, or add continuation pages.
- 40. (cont.) Description of environment and outbuildings. Expand box as necessary, or add continuation pages.
- 41. (cont.) Further description of important architectural features. Expand box as necessary, or add continuation pages.



MISSOURI DEPARTMENT OF NATURAL RESOURCES  
STATE HISTORIC PRESERVATION OFFICE, P.O. Box 176, Jefferson City, MO 6510

**ARCHITECTURAL/HISTORIC INVENTORY FORM**

1. Survey No. SLC-AS-045-0017		2. Survey Name: Carondelet	
3. County:		4. Address (Street No.) 6335	Street (name) Alabama Avenue
5. City: St. Louis City	Vicinity: <input type="checkbox"/>	6. UTM:	
7. Township/Range/Section:		8. Historic name (if known):	
9. Present/other name (if known):		10. Ownership: <input type="checkbox"/> Private <input type="checkbox"/> Public	
11a. Historic use (if known):		11b. Current use:	

**HISTORICAL INFORMATION**

12. Construction date:	15. Architect:	18. Previously surveyed? <input type="checkbox"/> Cite survey name in box 22 cont. (page 3)
13. Significant date/period:	16. Builder/contractor:	19. On National Register? <input type="checkbox"/> indiv. <input type="checkbox"/> district Cite nomination name in box 22 cont. (page 3)
14. Area(s) of significance:	17. Original or significant owner:	20. National Register eligible? <input type="checkbox"/> individually eligible <input type="checkbox"/> district potential C <input type="checkbox"/> NC <input type="checkbox"/> <input type="checkbox"/> not eligible <input type="checkbox"/> not determined
21. History and significance on continuation page. <input type="checkbox"/>		22. Sources of information on continuation page. <input type="checkbox"/>

**ARCHITECTURAL INFORMATION**

23. Category of property: <input type="checkbox"/> building(s) <input type="checkbox"/> site <input type="checkbox"/> structure <input type="checkbox"/> object	30. Roof material:	37. Windows: <input type="checkbox"/> historic <input type="checkbox"/> replacement Pane arrangement:
24. Vernacular or property type:	31. Chimney placement:	38. Acreage (rural): Visible from public road? <input type="checkbox"/>
25. Architectural Style:	32. Structural system:	39. Changes (describe in box 28 cont.): <input type="checkbox"/> Addition(s) Date(s): <input type="checkbox"/> Altered Date(s): <input type="checkbox"/> Moved Date(s): <input type="checkbox"/> Other Date(s):
26. Plan shape:	33. Ext. wall cladding:	Endangered by:
27. Number of stories: 0	34. Foundation material:	40. Number of outbuildings (describe in box 40 cont.):
28. Number of bays (1st floor): 0	35. Basement type:	41. Further description of building features and associated resources on continuation page. <input type="checkbox"/>
29. Roof type:	36. Front porch type/placement:	

**OTHER**

42. Current owner/address:	43. Form prepared by (name and org.): Landmarks Association of St. Louis	44. Survey date: 2006
		45. Date of revisions:

**FOR SHPO USE:**

Date entered in inventory:	Level of survey <input type="checkbox"/> reconnaissance <input type="checkbox"/> intensive	Additional research needed? <input type="checkbox"/> yes <input type="checkbox"/> no
National Register Status <input type="checkbox"/> listed <input type="checkbox"/> in listed district Name: <input type="checkbox"/> pending listing <input type="checkbox"/> eligible (individually) <input type="checkbox"/> eligible (district) <input type="checkbox"/> not eligible <input type="checkbox"/> not determined	Other:	



**ARCHITECTURAL/HISTORIC INVENTORY FORM**

---

SLC-AS-045-0017

Page 2

**ADDITIONAL INFORMATION:**

- 21. (cont.) History and significance. Expand box as necessary, or add continuation pages.
- 22. (cont.) Sources of information. Expand box as necessary, or add continuation pages.
- 40. (cont.) Description of environment and outbuildings. Expand box as necessary, or add continuation pages.
- 41. (cont.) Further description of important architectural features. Expand box as necessary, or add continuation pages.



**ARCHITECTURAL/HISTORIC INVENTORY FORM**

1. Survey No. SLC-AS-045-0018		2. Survey Name: Carondelet	
3. County:		4. Address (Street No.) 6343	Street (name) Alabama Avenue
5. City: St. Louis City	Vicinity: <input type="checkbox"/>	6. UTM:	
8. Historic name (if known):		7. Township/Range/Section:	
9. Present/other name (if known):			
10. Ownership: <input type="checkbox"/> Private <input type="checkbox"/> Public		11a. Historic use (if known):	
		11b. Current use:	

**HISTORICAL INFORMATION**

12. Construction date:	15. Architect:	18. Previously surveyed? <input type="checkbox"/> Cite survey name in box 22 cont. (page 3)
13. Significant date/period:	16. Builder/contractor:	19. On National Register? <input type="checkbox"/> indiv. <input type="checkbox"/> district Cite nomination name in box 22 cont. (page 3)
14. Area(s) of significance:	17. Original or significant owner:	20. National Register eligible? <input type="checkbox"/> individually eligible <input type="checkbox"/> district potential C <input type="checkbox"/> NC <input type="checkbox"/> <input type="checkbox"/> not eligible <input type="checkbox"/> not determined
21. History and significance on continuation page. <input type="checkbox"/>		22. Sources of information on continuation page. <input type="checkbox"/>

**ARCHITECTURAL INFORMATION**

23. Category of property: <input type="checkbox"/> building(s) <input type="checkbox"/> site <input type="checkbox"/> structure <input type="checkbox"/> object	30. Roof material:	37. Windows: <input type="checkbox"/> historic <input type="checkbox"/> replacement Pane arrangement:
24. Vernacular or property type:	31. Chimney placement:	38. Acreage (rural): Visible from public road? <input type="checkbox"/>
25. Architectural Style:	32. Structural system:	39. Changes (describe in box 28 cont.): <input type="checkbox"/> Addition(s) Date(s): <input type="checkbox"/> Altered Date(s): <input type="checkbox"/> Moved Date(s): <input type="checkbox"/> Other Date(s):
26. Plan shape:	33. Ext. wall cladding:	Endangered by:
27. Number of stories: 0	34. Foundation material:	
28. Number of bays (1st floor): 0	35. Basement type:	40. Number of outbuildings (describe in box 40 cont.):
29. Roof type:	36. Front porch type/placement:	41. Further description of building features and associated resources on continuation page. <input type="checkbox"/>

**OTHER**

42. Current owner/address:	43. Form prepared by (name and org.): Landmarks Association of St. Louis	44. Survey date: 2006
		45. Date of revisions:

**FOR SHPO USE:**

Date entered in inventory:	Level of survey <input type="checkbox"/> reconnaissance <input type="checkbox"/> intensive	Additional research needed? <input type="checkbox"/> yes <input type="checkbox"/> no
National Register Status <input type="checkbox"/> listed <input type="checkbox"/> in listed district Name: <input type="checkbox"/> pending listing <input type="checkbox"/> eligible (individually) <input type="checkbox"/> eligible (district) <input type="checkbox"/> not eligible <input type="checkbox"/> not determined	Other:	



### **ADDITIONAL INFORMATION:**

21. (cont.) History and significance. Expand box as necessary, or add continuation pages.

22. (cont.) Sources of information. Expand box as necessary, or add continuation pages.

40. (cont.) Description of environment and outbuildings. Expand box as necessary, or add continuation pages.

1909 permit (\$300) to lower frame dwelling by owner T. J. Carley and architect E. F. David. 1919 permit for one-story addition to store and dwelling, and to "open shelter" by owner Chas. Marty.

41. (cont.) Further description of important architectural features. Expand box as necessary, or add continuation pages.





MISSOURI DEPARTMENT OF NATURAL RESOURCES  
STATE HISTORIC PRESERVATION OFFICE, P.O. Box 176, Jefferson City, MO 6510

**ARCHITECTURAL/HISTORIC INVENTORY FORM**

1. Survey No. SLC-AS-045-0019		2. Survey Name: Carondelet	
3. County:		4. Address (Street No.) 6915	Street (name) Alabama Avenue
5. City: St. Louis City	Vicinity: <input type="checkbox"/>	6. UTM:	
8. Historic name (if known):		9. Present/other name (if known):	
10. Ownership: <input type="checkbox"/> Private <input type="checkbox"/> Public		11a. Historic use (if known): multiple dwelling	11b. Current use: multiple dwelling

**HISTORICAL INFORMATION**

12. Construction date: 1928	15. Architect: Beck, Frank	18. Previously surveyed? <input type="checkbox"/> Cite survey name in box 22 cont. (page 3)
13. Significant date/period:	16. Builder/contractor: Beck, Frank	19. On National Register? <input type="checkbox"/> indiv. <input type="checkbox"/> district Cite nomination name in box 22 cont. (page 3)
14. Area(s) of significance:	17. Original or significant owner: Beck, Frank	20. National Register eligible? <input type="checkbox"/> individually eligible <input type="checkbox"/> district potential C <input type="checkbox"/> NC <input type="checkbox"/> <input type="checkbox"/> not eligible <input type="checkbox"/> not determined
21. History and significance on continuation page. <input checked="" type="checkbox"/>		22. Sources of information on continuation page. <input type="checkbox"/>

**ARCHITECTURAL INFORMATION**

23. Category of property: <input type="checkbox"/> building(s) <input type="checkbox"/> site <input type="checkbox"/> structure <input type="checkbox"/> object	30. Roof material: asphalt shingle	37. Windows: <input type="checkbox"/> historic <input type="checkbox"/> replacement Pane arrangement:
24. Vernacular or property type:	31. Chimney placement:	38. Acreage (rural): Visible from public road? <input type="checkbox"/>
25. Architectural Style: Craftsman	32. Structural system:	39. Changes (describe in box 28 cont.): <input type="checkbox"/> Addition(s) Date(s): <input type="checkbox"/> Altered Date(s): <input type="checkbox"/> Moved Date(s): <input type="checkbox"/> Other Date(s):
26. Plan shape:	33. Ext. wall cladding: red brick	Endangered by:
27. Number of stories: 2	34. Foundation material: stone	
28. Number of bays (1st floor): 3	35. Basement type:	40. Number of outbuildings (describe in box 40 cont.):
29. Roof type: front gable	36. Front porch type/placement:	41. Further description of building features and associated resources on continuation page. <input type="checkbox"/>

**OTHER**

42. Current owner/address:	43. Form prepared by (name and org.): Landmarks Association of St. Louis	44. Survey date: 2006
		45. Date of revisions:

**FOR SHPO USE:**

Date entered in inventory:	Level of survey <input checked="" type="checkbox"/> reconnaissance <input type="checkbox"/> intensive	Additional research needed? <input type="checkbox"/> yes <input type="checkbox"/> no
National Register Status <input type="checkbox"/> listed <input type="checkbox"/> in listed district Name: <input type="checkbox"/> pending listing <input type="checkbox"/> eligible (individually) <input type="checkbox"/> eligible (district) <input type="checkbox"/> not eligible <input type="checkbox"/> not determined	Other:	



**ARCHITECTURAL/HISTORIC INVENTORY FORM**

SLC-AS-045-0019

Page 2

**ADDITIONAL INFORMATION:**

21. (cont.) History and significance. Expand box as necessary, or add continuation pages.

22. (cont.) Sources of information. Expand box as necessary, or add continuation pages.

40. (cont.) Description of environment and outbuildings. Expand box as necessary, or add continuation pages.

41. (cont.) Further description of important architectural features. Expand box as necessary, or add continuation pages.

A center three-part window is flanked by entrance bays. Each door has a tile-roofed overhang with bracket supports. A three-part window is centered in the second story with subtle brick designs on either side.



MISSOURI DEPARTMENT OF NATURAL RESOURCES  
STATE HISTORIC PRESERVATION OFFICE, P.O. Box 176, Jefferson City, MO 6510

**ARCHITECTURAL/HISTORIC INVENTORY FORM**

1. Survey No. SLC-AS-045-0020		2. Survey Name: Carondelet	
3. County:		4. Address (Street No.) 6916-18	Street (name) Alabama Avenue
5. City: St. Louis City	Vicinity: <input type="checkbox"/>	6. UTM:	
8. Historic name (if known):		9. Present/other name (if known):	
10. Ownership: <input type="checkbox"/> Private <input type="checkbox"/> Public		11a. Historic use (if known): multiple dwelling	11b. Current use: multiple dwelling

**HISTORICAL INFORMATION**

12. Construction date: 1929	15. Architect: Winge, Theo.	18. Previously surveyed? <input type="checkbox"/> Cite survey name in box 22 cont. (page 3)
13. Significant date/period:	16. Builder/contractor: Winge, Theo.	19. On National Register? <input type="checkbox"/> indiv. <input type="checkbox"/> district Cite nomination name in box 22 cont. (page 3)
14. Area(s) of significance:	17. Original or significant owner: Winge, Theo.	20. National Register eligible? <input type="checkbox"/> individually eligible <input type="checkbox"/> district potential C <input type="checkbox"/> NC <input type="checkbox"/> <input type="checkbox"/> not eligible <input type="checkbox"/> not determined
21. History and significance on continuation page. <input type="checkbox"/>		22. Sources of information on continuation page. <input type="checkbox"/>

**ARCHITECTURAL INFORMATION**

23. Category of property: <input type="checkbox"/> building(s) <input type="checkbox"/> site <input type="checkbox"/> structure <input type="checkbox"/> object	30. Roof material: asphalt shingle	37. Windows: <input type="checkbox"/> historic <input type="checkbox"/> replacement Pane arrangement:
24. Vernacular or property type:	31. Chimney placement:	38. Acreage (rural): Visible from public road? <input type="checkbox"/>
25. Architectural Style: Craftsman	32. Structural system:	39. Changes (describe in box 28 cont.): <input type="checkbox"/> Addition(s) Date(s): <input type="checkbox"/> Altered Date(s): <input type="checkbox"/> Moved Date(s): <input type="checkbox"/> Other Date(s):
26. Plan shape:	33. Ext. wall cladding: red brick	Endangered by:
27. Number of stories: 2	34. Foundation material: stone	40. Number of outbuildings (describe in box 40 cont.):
28. Number of bays (1st floor): 6	35. Basement type:	41. Further description of building features and associated resources on continuation page. <input type="checkbox"/>
29. Roof type: clipped gable	36. Front porch type/placement:	

**OTHER**

42. Current owner/address:	43. Form prepared by (name and org.): Landmarks Association of St. Louis	44. Survey date: 2006
		45. Date of revisions:

**FOR SHPO USE:**

Date entered in inventory:	Level of survey <input checked="" type="checkbox"/> reconnaissance <input type="checkbox"/> intensive	Additional research needed? <input type="checkbox"/> yes <input type="checkbox"/> no
National Register Status <input type="checkbox"/> listed <input type="checkbox"/> in listed district Name: <input type="checkbox"/> pending listing <input type="checkbox"/> eligible (individually) <input type="checkbox"/> eligible (district) <input type="checkbox"/> not eligible <input type="checkbox"/> not determined	Other:	



**ARCHITECTURAL/HISTORIC INVENTORY FORM**

---

SLC-AS-045-0020

Page 2

**ADDITIONAL INFORMATION:**

21. (cont.) History and significance. Expand box as necessary, or add continuation pages.

22. (cont.) Sources of information. Expand box as necessary, or add continuation pages.

40. (cont.) Description of environment and outbuildings. Expand box as necessary, or add continuation pages.

41. (cont.) Further description of important architectural features. Expand box as necessary, or add continuation pages.

Heavy brackets support the roofline. The full-length porch rests on brick piers that have shallow arches between. Two centered doors in the second story open onto a balcony with a wrought iron balustrade.



MISSOURI DEPARTMENT OF NATURAL RESOURCES  
STATE HISTORIC PRESERVATION OFFICE, P.O. Box 176, Jefferson City, MO 6510

**ARCHITECTURAL/HISTORIC INVENTORY FORM**

1. Survey No. SLC-AS-045-0021		2. Survey Name: Carondelet	
3. County:		4. Address (Street No.) 6919	Street (name) Alabama Avenue
5. City: St. Louis City	Vicinity: <input type="checkbox"/>	6. UTM:	
7. Township/Range/Section:		8. Historic name (if known):	
9. Present/other name (if known):		10. Ownership: <input type="checkbox"/> Private <input type="checkbox"/> Public	
11a. Historic use (if known): multiple dwelling		11b. Current use: multiple dwelling	

**HISTORICAL INFORMATION**

12. Construction date: 1929	15. Architect:	18. Previously surveyed? <input type="checkbox"/> Cite survey name in box 22 cont. (page 3)
13. Significant date/period:	16. Builder/contractor: Winge, T.	19. On National Register? <input type="checkbox"/> indiv. <input type="checkbox"/> district Cite nomination name in box 22 cont. (page 3)
14. Area(s) of significance:	17. Original or significant owner: Lala, E.	20. National Register eligible? <input type="checkbox"/> individually eligible <input type="checkbox"/> district potential C <input type="checkbox"/> NC <input type="checkbox"/> <input type="checkbox"/> not eligible <input type="checkbox"/> not determined
21. History and significance on continuation page. <input type="checkbox"/>		22. Sources of information on continuation page. <input type="checkbox"/>

**ARCHITECTURAL INFORMATION**

23. Category of property: <input type="checkbox"/> building(s) <input type="checkbox"/> site <input type="checkbox"/> structure <input type="checkbox"/> object	30. Roof material: asphalt shingle	37. Windows: <input type="checkbox"/> historic <input type="checkbox"/> replacement Pane arrangement:
24. Vernacular or property type:	31. Chimney placement:	38. Acreage (rural): Visible from public road? <input type="checkbox"/>
25. Architectural Style: Craftsman	32. Structural system:	39. Changes (describe in box 28 cont.): <input type="checkbox"/> Addition(s) Date(s): <input type="checkbox"/> Altered Date(s): <input type="checkbox"/> Moved Date(s): <input type="checkbox"/> Other Date(s):
26. Plan shape:	33. Ext. wall cladding: red brick	Endangered by:
27. Number of stories: 2	34. Foundation material: stone	40. Number of outbuildings (describe in box 40 cont.):
28. Number of bays (1st floor): 3	35. Basement type:	41. Further description of building features and associated resources on continuation page. <input type="checkbox"/>
29. Roof type: hip	36. Front porch type/placement:	

**OTHER**

42. Current owner/address:	43. Form prepared by (name and org.): Landmarks Association of St. Louis	44. Survey date: 2006
		45. Date of revisions:

**FOR SHPO USE:**

Date entered in inventory:	Level of survey <input type="checkbox"/> reconnaissance <input type="checkbox"/> intensive	Additional research needed? <input type="checkbox"/> yes <input type="checkbox"/> no
National Register Status <input type="checkbox"/> listed <input type="checkbox"/> in listed district Name: <input type="checkbox"/> pending listing <input type="checkbox"/> eligible (individually) <input type="checkbox"/> eligible (district) <input type="checkbox"/> not eligible <input type="checkbox"/> not determined	Other:	



**ARCHITECTURAL/HISTORIC INVENTORY FORM**

---

SLC-AS-045-0021

Page 2

**ADDITIONAL INFORMATION:**

21. (cont.) History and significance. Expand box as necessary, or add continuation pages.

22. (cont.) Sources of information. Expand box as necessary, or add continuation pages.

40. (cont.) Description of environment and outbuildings. Expand box as necessary, or add continuation pages.

41. (cont.) Further description of important architectural features. Expand box as necessary, or add continuation pages.

The roof is low pitched with heavy bracket supports. Two entrance bays are positioned on the right under a bracketed overhang. The second facade bay is a pair of windows. Side windows are segmental arched.



## ARCHITECTURAL/HISTORIC INVENTORY FORM

1. Survey No. SLC-AS-045-0022		2. Survey Name: Carondelet	
3. County:		4. Address (Street No.) 6922	Street (name) Alabama Avenue
5. City: St. Louis City	Vicinity: <input type="checkbox"/>	6. UTM:	
7. Township/Range/Section:		8. Historic name (if known):	
9. Present/other name (if known):		10. Ownership: <input type="checkbox"/> Private <input type="checkbox"/> Public	
11a. Historic use (if known): single dwelling		11b. Current use: single dwelling	

### HISTORICAL INFORMATION

12. Construction date: 1952	15. Architect:	18. Previously surveyed? <input type="checkbox"/> Cite survey name in box 22 cont. (page 3)
13. Significant date/period:	16. Builder/contractor: Vatterott, H. Realty Co.	19. On National Register? <input type="checkbox"/> indiv. <input type="checkbox"/> district Cite nomination name in box 22 cont. (page 3)
14. Area(s) of significance:	17. Original or significant owner: Cronaker, W.	20. National Register eligible? <input type="checkbox"/> individually eligible <input type="checkbox"/> district potential C <input type="checkbox"/> NC <input type="checkbox"/> <input type="checkbox"/> not eligible <input type="checkbox"/> not determined
21. History and significance on continuation page. <input type="checkbox"/>		22. Sources of information on continuation page. <input type="checkbox"/>

### ARCHITECTURAL INFORMATION

23. Category of property: <input type="checkbox"/> building(s) <input type="checkbox"/> site <input type="checkbox"/> structure <input type="checkbox"/> object	30. Roof material: asphalt shingle	37. Windows: <input type="checkbox"/> historic <input type="checkbox"/> replacement Pane arrangement:
24. Vernacular or property type:	31. Chimney placement:	38. Acreage (rural): Visible from public road? <input type="checkbox"/>
25. Architectural Style:	32. Structural system:	39. Changes (describe in box 28 cont.): <input type="checkbox"/> Addition(s) Date(s): <input type="checkbox"/> Altered Date(s): <input type="checkbox"/> Moved Date(s): <input type="checkbox"/> Other Date(s):
26. Plan shape:	33. Ext. wall cladding: brick veneer	Endangered by:
27. Number of stories: 1	34. Foundation material: concrete	40. Number of outbuildings (describe in box 40 cont.):
28. Number of bays (1st floor): 3	35. Basement type:	41. Further description of building features and associated resources on continuation page. <input type="checkbox"/>
29. Roof type: front gable	36. Front porch type/placement:	

### OTHER

42. Current owner/address:	43. Form prepared by (name and org.): Landmarks Association of St. Louis	44. Survey date: 2006
		45. Date of revisions:

### FOR SHPO USE:

Date entered in inventory:	Level of survey <input type="checkbox"/> reconnaissance <input type="checkbox"/> intensive	Additional research needed? <input type="checkbox"/> yes <input type="checkbox"/> no
National Register Status <input type="checkbox"/> listed <input type="checkbox"/> in listed district Name: <input type="checkbox"/> pending listing <input type="checkbox"/> eligible (individually) <input type="checkbox"/> eligible (district) <input type="checkbox"/> not eligible <input type="checkbox"/> not determined	Other:	



**ARCHITECTURAL/HISTORIC INVENTORY FORM**

SLC-AS-045-0022

Page 2

**ADDITIONAL INFORMATION:**

21. (cont.) History and significance. Expand box as necessary, or add continuation pages.

22. (cont.) Sources of information. Expand box as necessary, or add continuation pages.

40. (cont.) Description of environment and outbuildings. Expand box as necessary, or add continuation pages.

41. (cont.) Further description of important architectural features. Expand box as necessary, or add continuation pages.

A small gable sits in front of the main roofline over a three-part window and the center entrance bay.





MISSOURI DEPARTMENT OF NATURAL RESOURCES  
STATE HISTORIC PRESERVATION OFFICE, P.O. Box 176, Jefferson City, MO 6510

ARCHITECTURAL/HISTORIC INVENTORY FORM

1. Survey No. SLC-AS-045-0023		2. Survey Name: Carondelet	
3. County:		4. Address (Street No.) 6923	Street (name) Alabama Avenue
5. City: St. Louis City	Vicinity: <input type="checkbox"/>	6. UTM:	
8. Historic name (if known):		9. Present/other name (if known):	
10. Ownership: <input type="checkbox"/> Private <input type="checkbox"/> Public		11a. Historic use (if known): single dwelling	11b. Current use: single dwelling

HISTORICAL INFORMATION

12. Construction date: 1939	15. Architect: Saum Architects	18. Previously surveyed? <input type="checkbox"/> Cite survey name in box 22 cont. (page 3)
13. Significant date/period:	16. Builder/contractor: Tegethoff, James C.	19. On National Register? <input type="checkbox"/> indiv. <input type="checkbox"/> district Cite nomination name in box 22 cont. (page 3)
14. Area(s) of significance:	17. Original or significant owner: Tegethoff, James C.	20. National Register eligible? <input type="checkbox"/> individually eligible <input type="checkbox"/> district potential C <input type="checkbox"/> NC <input type="checkbox"/> <input type="checkbox"/> not eligible <input type="checkbox"/> not determined
21. History and significance on continuation page. <input type="checkbox"/>		22. Sources of information on continuation page. <input type="checkbox"/>

ARCHITECTURAL INFORMATION

23. Category of property: <input type="checkbox"/> building(s) <input type="checkbox"/> site <input type="checkbox"/> structure <input type="checkbox"/> object	30. Roof material: asphalt shingle	37. Windows: <input type="checkbox"/> historic <input type="checkbox"/> replacement Pane arrangement:
24. Vernacular or property type:	31. Chimney placement:	38. Acreage (rural): Visible from public road? <input type="checkbox"/>
25. Architectural Style: English Cottage	32. Structural system:	39. Changes (describe in box 28 cont.): <input type="checkbox"/> Addition(s) Date(s): <input type="checkbox"/> Altered Date(s): <input type="checkbox"/> Moved Date(s): <input type="checkbox"/> Other Date(s):
26. Plan shape:	33. Ext. wall cladding: brick	Endangered by:
27. Number of stories: 2	34. Foundation material: stone	40. Number of outbuildings (describe in box 40 cont.):
28. Number of bays (1st floor): 3	35. Basement type:	41. Further description of building features and associated resources on continuation page. <input type="checkbox"/>
29. Roof type: intersecting gable	36. Front porch type/placement:	

OTHER

42. Current owner/address:	43. Form prepared by (name and org.): Landmarks Association of St. Louis	44. Survey date: 2006
		45. Date of revisions:

FOR SHPO USE:

Date entered in inventory:	Level of survey <input type="checkbox"/> reconnaissance <input type="checkbox"/> intensive	Additional research needed? <input type="checkbox"/> yes <input type="checkbox"/> no
National Register Status <input type="checkbox"/> listed <input type="checkbox"/> in listed district Name: <input type="checkbox"/> pending listing <input type="checkbox"/> eligible (individually) <input type="checkbox"/> eligible (district) <input type="checkbox"/> not eligible <input type="checkbox"/> not determined	Other:	



**ARCHITECTURAL/HISTORIC INVENTORY FORM**

SLC-AS-045-0023

Page 2

**ADDITIONAL INFORMATION:**

21. (cont.) History and significance. Expand box as necessary, or add continuation pages.

22. (cont.) Sources of information. Expand box as necessary, or add continuation pages.

40. (cont.) Description of environment and outbuildings. Expand box as necessary, or add continuation pages.

41. (cont.) Further description of important architectural features. Expand box as necessary, or add continuation pages.

A front gable with brackets intersects the main roof. A small secondary gable with brackets covers the round arched entrance bay. Stone trim surrounds the door and also highlights the lower corners of the facade.



MISSOURI DEPARTMENT OF NATURAL RESOURCES  
STATE HISTORIC PRESERVATION OFFICE, P.O. Box 176, Jefferson City, MO 6510

**ARCHITECTURAL/HISTORIC INVENTORY FORM**

1. Survey No. SLC-AS-045-0024		2. Survey Name: Carondelet	
3. County:		4. Address (Street No.) 6926	Street (name) Alabama Avenue
5. City: St. Louis City	Vicinity: <input type="checkbox"/>	6. UTM:	
7. Township/Range/Section:		8. Historic name (if known):	
9. Present/other name (if known):		10. Ownership: <input type="checkbox"/> Private <input type="checkbox"/> Public	
11a. Historic use (if known): single dwelling		11b. Current use: single dwelling	

**HISTORICAL INFORMATION**

12. Construction date: 1952	15. Architect:	18. Previously surveyed? <input type="checkbox"/> Cite survey name in box 22 cont. (page 3)
13. Significant date/period:	16. Builder/contractor: Vatterott, H. Realty Co.	19. On National Register? <input type="checkbox"/> indiv. <input type="checkbox"/> district Cite nomination name in box 22 cont. (page 3)
14. Area(s) of significance:	17. Original or significant owner: Cronaker, W.	20. National Register eligible? <input type="checkbox"/> individually eligible <input type="checkbox"/> district potential C <input type="checkbox"/> NC <input type="checkbox"/> <input type="checkbox"/> not eligible <input type="checkbox"/> not determined
21. History and significance on continuation page. <input type="checkbox"/>		22. Sources of information on continuation page. <input type="checkbox"/>

**ARCHITECTURAL INFORMATION**

23. Category of property: <input type="checkbox"/> building(s) <input type="checkbox"/> site <input type="checkbox"/> structure <input type="checkbox"/> object	30. Roof material: asphalt shingle	37. Windows: <input type="checkbox"/> historic <input type="checkbox"/> replacement Pane arrangement:
24. Vernacular or property type:	31. Chimney placement:	38. Acreage (rural): Visible from public road? <input type="checkbox"/>
25. Architectural Style:	32. Structural system:	39. Changes (describe in box 28 cont.): <input type="checkbox"/> Addition(s) Date(s): <input type="checkbox"/> Altered Date(s): <input type="checkbox"/> Moved Date(s): <input type="checkbox"/> Other Date(s):
26. Plan shape:	33. Ext. wall cladding: brick veneer	Endangered by:
27. Number of stories: 1	34. Foundation material: concrete	40. Number of outbuildings (describe in box 40 cont.):
28. Number of bays (1st floor): 3	35. Basement type:	41. Further description of building features and associated resources on continuation page. <input type="checkbox"/>
29. Roof type: hip	36. Front porch type/placement:	

**OTHER**

42. Current owner/address:	43. Form prepared by (name and org.): Landmarks Association of St. Louis	44. Survey date: 2006
		45. Date of revisions:

**FOR SHPO USE:**

Date entered in inventory:	Level of survey <input checked="" type="checkbox"/> reconnaissance <input type="checkbox"/> intensive	Additional research needed? <input type="checkbox"/> yes <input type="checkbox"/> no
National Register Status <input type="checkbox"/> listed <input type="checkbox"/> in listed district Name: <input type="checkbox"/> pending listing <input type="checkbox"/> eligible (individually) <input type="checkbox"/> eligible (district) <input type="checkbox"/> not eligible <input type="checkbox"/> not determined	Other:	



**ADDITIONAL INFORMATION:**

- 21. (cont.) History and significance. Expand box as necessary, or add continuation pages.
- 22. (cont.) Sources of information. Expand box as necessary, or add continuation pages.
- 40. (cont.) Description of environment and outbuildings. Expand box as necessary, or add continuation pages.
- 41. (cont.) Further description of important architectural features. Expand box as necessary, or add continuation pages.

center door flanked by a pair of windows on the right and a three-part window on the left.



MISSOURI DEPARTMENT OF NATURAL RESOURCES  
STATE HISTORIC PRESERVATION OFFICE, P.O. Box 176, Jefferson City, MO 6510

ARCHITECTURAL/HISTORIC INVENTORY FORM

1. Survey No. SLC-AS-045-0025		2. Survey Name: Carondelet	
3. County:		4. Address (Street No.) 6927	Street (name) Alabama Avenue
5. City: St. Louis City	Vicinity: <input type="checkbox"/>	6. UTM:	
8. Historic name (if known):		7. Township/Range/Section:	
9. Present/other name (if known):			
10. Ownership: <input type="checkbox"/> Private <input type="checkbox"/> Public		11a. Historic use (if known): single dwelling	11b. Current use: single dwelling

HISTORICAL INFORMATION

12. Construction date: 1931	15. Architect:	18. Previously surveyed? <input type="checkbox"/> Cite survey name in box 22 cont. (page 3)
13. Significant date/period:	16. Builder/contractor: Ball Lumber & Supply Co.	19. On National Register? <input type="checkbox"/> indiv. <input type="checkbox"/> district Cite nomination name in box 22 cont. (page 3)
14. Area(s) of significance:	17. Original or significant owner: Volterrott, Chas. F.	20. National Register eligible? <input type="checkbox"/> individually eligible <input type="checkbox"/> district potential C <input type="checkbox"/> NC <input type="checkbox"/> <input type="checkbox"/> not eligible <input type="checkbox"/> not determined
21. History and significance on continuation page. <input type="checkbox"/>		22. Sources of information on continuation page. <input type="checkbox"/>

ARCHITECTURAL INFORMATION

23. Category of property: <input type="checkbox"/> building(s) <input type="checkbox"/> site <input type="checkbox"/> structure <input type="checkbox"/> object	30. Roof material: asphalt shingle	37. Windows: <input type="checkbox"/> historic <input type="checkbox"/> replacement Pane arrangement:
24. Vernacular or property type:	31. Chimney placement:	38. Acreage (rural): Visible from public road? <input type="checkbox"/>
25. Architectural Style: Bungalow	32. Structural system:	39. Changes (describe in box 28 cont.): <input type="checkbox"/> Addition(s) Date(s): <input type="checkbox"/> Altered Date(s): <input type="checkbox"/> Moved Date(s): <input type="checkbox"/> Other Date(s):
26. Plan shape:	33. Ext. wall cladding: brick	Endangered by:
27. Number of stories: 1	34. Foundation material: stone	
28. Number of bays (1st floor): 3	35. Basement type:	40. Number of outbuildings (describe in box 40 cont.):
29. Roof type: front gable	36. Front porch type/placement:	41. Further description of building features and associated resources on continuation page. <input type="checkbox"/>

OTHER

42. Current owner/address:	43. Form prepared by (name and org.): Landmarks Association of St. Louis	44. Survey date: 2006
		45. Date of revisions:

FOR SHPO USE:

Date entered in inventory:	Level of survey <input type="checkbox"/> reconnaissance <input type="checkbox"/> intensive	Additional research needed? <input type="checkbox"/> yes <input type="checkbox"/> no
National Register Status <input type="checkbox"/> listed <input type="checkbox"/> in listed district Name: <input type="checkbox"/> pending listing <input type="checkbox"/> eligible (individually) <input type="checkbox"/> eligible (district) <input type="checkbox"/> not eligible <input type="checkbox"/> not determined	Other:	



**ADDITIONAL INFORMATION:**

- 21. (cont.) History and significance. Expand box as necessary, or add continuation pages.
- 22. (cont.) Sources of information. Expand box as necessary, or add continuation pages.
- 40. (cont.) Description of environment and outbuildings. Expand box as necessary, or add continuation pages.
- 41. (cont.) Further description of important architectural features. Expand box as necessary, or add continuation pages.

A gabled porch roof on brick supports is postioned on the left.



MISSOURI DEPARTMENT OF NATURAL RESOURCES  
STATE HISTORIC PRESERVATION OFFICE, P.O. Box 176, Jefferson City, MO 6510

**ARCHITECTURAL/HISTORIC INVENTORY FORM**

1. Survey No. SLC-AS-045-0026		2. Survey Name: Carondelet	
3. County:		4. Address (Street No.) 6928	Street (name) Alabama Avenue
5. City: St. Louis City	Vicinity: <input type="checkbox"/>	6. UTM:	
8. Historic name (if known):		7. Township/Range/Section:	
9. Present/other name (if known):			
10. Ownership: <input type="checkbox"/> Private <input type="checkbox"/> Public		11a. Historic use (if known): single dwelling	11b. Current use: single dwelling

**HISTORICAL INFORMATION**

12. Construction date: 1952	15. Architect:	18. Previously surveyed? <input type="checkbox"/> Cite survey name in box 22 cont. (page 3)
13. Significant date/period:	16. Builder/contractor: Vatterott, H. Realty Co.	19. On National Register? <input type="checkbox"/> indiv. <input type="checkbox"/> district Cite nomination name in box 22 cont. (page 3)
14. Area(s) of significance:	17. Original or significant owner: Cronaker, W.	20. National Register eligible? <input type="checkbox"/> individually eligible <input type="checkbox"/> district potential C <input type="checkbox"/> NC <input type="checkbox"/> <input type="checkbox"/> not eligible <input type="checkbox"/> not determined
21. History and significance on continuation page. <input type="checkbox"/>		22. Sources of information on continuation page. <input type="checkbox"/>

**ARCHITECTURAL INFORMATION**

23. Category of property: <input type="checkbox"/> building(s) <input type="checkbox"/> site <input type="checkbox"/> structure <input type="checkbox"/> object	30. Roof material: asphalt shingle	37. Windows: <input type="checkbox"/> historic <input type="checkbox"/> replacement Pane arrangement:
24. Vernacular or property type:	31. Chimney placement:	38. Acreage (rural): Visible from public road? <input type="checkbox"/>
25. Architectural Style:	32. Structural system:	39. Changes (describe in box 28 cont.): <input type="checkbox"/> Addition(s) Date(s): <input type="checkbox"/> Altered Date(s): <input type="checkbox"/> Moved Date(s): <input type="checkbox"/> Other Date(s):
26. Plan shape:	33. Ext. wall cladding: brick veneer	Endangered by:
27. Number of stories: 1	34. Foundation material: concrete	
28. Number of bays (1st floor): 3	35. Basement type:	40. Number of outbuildings (describe in box 40 cont.):
29. Roof type: hip	36. Front porch type/placement:	41. Further description of building features and associated resources on continuation page. <input type="checkbox"/>

**OTHER**

42. Current owner/address:	43. Form prepared by (name and org.): Landmarks Association of St. Louis	44. Survey date: 2006
		45. Date of revisions:

**FOR SHPO USE:**

Date entered in inventory:	Level of survey <input type="checkbox"/> reconnaissance <input type="checkbox"/> intensive	Additional research needed? <input type="checkbox"/> yes <input type="checkbox"/> no
National Register Status <input type="checkbox"/> listed <input type="checkbox"/> in listed district Name: <input type="checkbox"/> pending listing <input type="checkbox"/> eligible (individually) <input type="checkbox"/> eligible (district) <input type="checkbox"/> not eligible <input type="checkbox"/> not determined	Other:	



**ADDITIONAL INFORMATION:**

21. (cont.) History and significance. Expand box as necessary, or add continuation pages.
22. (cont.) Sources of information. Expand box as necessary, or add continuation pages.
40. (cont.) Description of environment and outbuildings. Expand box as necessary, or add continuation pages.
41. (cont.) Further description of important architectural features. Expand box as necessary, or add continuation pages.
- center door flanked by a pair of windows on one side and a three-part window on the other.





MISSOURI DEPARTMENT OF NATURAL RESOURCES  
STATE HISTORIC PRESERVATION OFFICE, P.O. Box 176, Jefferson City, MO 6510

**ARCHITECTURAL/HISTORIC INVENTORY FORM**

1. Survey No. SLC-AS-045-0027		2. Survey Name: Carondelet	
3. County:		4. Address (Street No.) 6929	Street (name) Alabama Avenue
5. City: St. Louis City	Vicinity: <input type="checkbox"/>	6. UTM:	
7. Township/Range/Section:		8. Historic name (if known):	
9. Present/other name (if known):		10. Ownership: <input type="checkbox"/> Private <input type="checkbox"/> Public	
11a. Historic use (if known): single dwelling		11b. Current use: single dwelling	

**HISTORICAL INFORMATION**

12. Construction date: 1931	15. Architect:	18. Previously surveyed? <input type="checkbox"/> Cite survey name in box 22 cont. (page 3)
13. Significant date/period:	16. Builder/contractor: Ball Lumber & Supply Co.	19. On National Register? <input type="checkbox"/> indiv. <input type="checkbox"/> district Cite nomination name in box 22 cont. (page 3)
14. Area(s) of significance:	17. Original or significant owner: Volterrott, Chas. F.	20. National Register eligible? <input type="checkbox"/> individually eligible <input type="checkbox"/> district potential C <input type="checkbox"/> NC <input type="checkbox"/> <input type="checkbox"/> not eligible <input type="checkbox"/> not determined
21. History and significance on continuation page. <input type="checkbox"/>		22. Sources of information on continuation page. <input type="checkbox"/>

**ARCHITECTURAL INFORMATION**

23. Category of property: <input type="checkbox"/> building(s) <input type="checkbox"/> site <input type="checkbox"/> structure <input type="checkbox"/> object	30. Roof material: asphalt shingle	37. Windows: <input type="checkbox"/> historic <input type="checkbox"/> replacement Pane arrangement:
24. Vernacular or property type:	31. Chimney placement:	38. Acreage (rural): Visible from public road? <input type="checkbox"/>
25. Architectural Style: Bungalow	32. Structural system:	39. Changes (describe in box 28 cont.): <input type="checkbox"/> Addition(s) Date(s): <input type="checkbox"/> Altered Date(s): <input type="checkbox"/> Moved Date(s): <input type="checkbox"/> Other Date(s):
26. Plan shape:	33. Ext. wall cladding: brick	Endangered by:
27. Number of stories: 1	34. Foundation material: stone	40. Number of outbuildings (describe in box 40 cont.):
28. Number of bays (1st floor): 3	35. Basement type:	41. Further description of building features and associated resources on continuation page. <input type="checkbox"/>
29. Roof type: front gable	36. Front porch type/placement:	

**OTHER**

42. Current owner/address:	43. Form prepared by (name and org.): Landmarks Association of St. Louis	44. Survey date: 2006
		45. Date of revisions:

**FOR SHPO USE:**

Date entered in inventory:	Level of survey <input type="checkbox"/> reconnaissance <input type="checkbox"/> intensive	Additional research needed? <input type="checkbox"/> yes <input type="checkbox"/> no
National Register Status <input type="checkbox"/> listed <input type="checkbox"/> in listed district Name: <input type="checkbox"/> pending listing <input type="checkbox"/> eligible (individually) <input type="checkbox"/> eligible (district) <input type="checkbox"/> not eligible <input type="checkbox"/> not determined	Other:	



**ADDITIONAL INFORMATION:**

- 21. (cont.) History and significance. Expand box as necessary, or add continuation pages.
- 22. (cont.) Sources of information. Expand box as necessary, or add continuation pages.
- 40. (cont.) Description of environment and outbuildings. Expand box as necessary, or add continuation pages.
- 41. (cont.) Further description of important architectural features. Expand box as necessary, or add continuation pages.

A secondary front gable extends beyond the main roof and holds a pair of windows with arched tops.



MISSOURI DEPARTMENT OF NATURAL RESOURCES  
STATE HISTORIC PRESERVATION OFFICE, P.O. Box 176, Jefferson City, MO 6510

**ARCHITECTURAL/HISTORIC INVENTORY FORM**

1. Survey No. SLC-AS-045-0028		2. Survey Name: Carondelet	
3. County:		4. Address (Street No.) 6930	Street (name) Alabama Avenue
5. City: St. Louis City	Vicinity: <input type="checkbox"/>	6. UTM:	
8. Historic name (if known):		7. Township/Range/Section:	
9. Present/other name (if known):			
10. Ownership: <input type="checkbox"/> Private <input type="checkbox"/> Public		11a. Historic use (if known): single dwelling	11b. Current use: single dwelling

**HISTORICAL INFORMATION**

12. Construction date: 1952	15. Architect:	18. Previously surveyed? <input type="checkbox"/> Cite survey name in box 22 cont. (page 3)
13. Significant date/period:	16. Builder/contractor: Vatterott, H. Realty Co.	19. On National Register? <input type="checkbox"/> indiv. <input type="checkbox"/> district Cite nomination name in box 22 cont. (page 3)
14. Area(s) of significance:	17. Original or significant owner: Cronaker, W.	20. National Register eligible? <input type="checkbox"/> individually eligible <input type="checkbox"/> district potential C <input type="checkbox"/> NC <input type="checkbox"/> <input type="checkbox"/> not eligible <input type="checkbox"/> not determined
21. History and significance on continuation page. <input type="checkbox"/>		22. Sources of information on continuation page. <input type="checkbox"/>

**ARCHITECTURAL INFORMATION**

23. Category of property: <input type="checkbox"/> building(s) <input type="checkbox"/> site <input type="checkbox"/> structure <input type="checkbox"/> object	30. Roof material: asphalt shingle	37. Windows: <input type="checkbox"/> historic <input type="checkbox"/> replacement Pane arrangement:
24. Vernacular or property type:	31. Chimney placement:	38. Acreage (rural): Visible from public road? <input type="checkbox"/>
25. Architectural Style:	32. Structural system:	39. Changes (describe in box 28 cont.): <input type="checkbox"/> Addition(s) Date(s): <input type="checkbox"/> Altered Date(s): <input type="checkbox"/> Moved Date(s): <input type="checkbox"/> Other Date(s):
26. Plan shape:	33. Ext. wall cladding: brick veneer	Endangered by:
27. Number of stories: 1	34. Foundation material: concrete	
28. Number of bays (1st floor): 3	35. Basement type:	40. Number of outbuildings (describe in box 40 cont.):
29. Roof type: front gable	36. Front porch type/placement:	41. Further description of building features and associated resources on continuation page. <input type="checkbox"/>

**OTHER**

42. Current owner/address:	43. Form prepared by (name and org.): Landmarks Association of St. Louis	44. Survey date: 2006
		45. Date of revisions:

**FOR SHPO USE:**

Date entered in inventory:	Level of survey <input type="checkbox"/> reconnaissance <input type="checkbox"/> intensive	Additional research needed? <input type="checkbox"/> yes <input type="checkbox"/> no
National Register Status <input type="checkbox"/> listed <input type="checkbox"/> in listed district Name: <input type="checkbox"/> pending listing <input type="checkbox"/> eligible (individually) <input type="checkbox"/> eligible (district) <input type="checkbox"/> not eligible <input type="checkbox"/> not determined	Other:	



**ARCHITECTURAL/HISTORIC INVENTORY FORM**

SLC-AS-045-0028

Page 2

**ADDITIONAL INFORMATION:**

21. (cont.) History and significance. Expand box as necessary, or add continuation pages.

22. (cont.) Sources of information. Expand box as necessary, or add continuation pages.

40. (cont.) Description of environment and outbuildings. Expand box as necessary, or add continuation pages.

41. (cont.) Further description of important architectural features. Expand box as necessary, or add continuation pages.

The entrance bay and a three-part window are positioned under a small secondary gable that sits in front of the main gable.



MISSOURI DEPARTMENT OF NATURAL RESOURCES  
STATE HISTORIC PRESERVATION OFFICE, P.O. Box 176, Jefferson City, MO 6510

ARCHITECTURAL/HISTORIC INVENTORY FORM

1. Survey No. SLC-AS-045-0029		2. Survey Name: Carondelet	
3. County:		4. Address (Street No.) 6931	Street (name) Alabama Avenue
5. City: St. Louis City	Vicinity: <input type="checkbox"/>	6. UTM:	
8. Historic name (if known):		7. Township/Range/Section:	
9. Present/other name (if known):			
10. Ownership: <input type="checkbox"/> Private <input type="checkbox"/> Public		11a. Historic use (if known): single dwelling	11b. Current use: single dwelling

HISTORICAL INFORMATION

12. Construction date: 1931	15. Architect:	18. Previously surveyed? <input type="checkbox"/> Cite survey name in box 22 cont. (page 3)
13. Significant date/period:	16. Builder/contractor: Ball Lumber & Supply Co.	19. On National Register? <input type="checkbox"/> indiv. <input type="checkbox"/> district Cite nomination name in box 22 cont. (page 3)
14. Area(s) of significance:	17. Original or significant owner: Volterrott, Chas. F.	20. National Register eligible? <input type="checkbox"/> individually eligible <input type="checkbox"/> district potential C <input type="checkbox"/> NC <input type="checkbox"/> <input type="checkbox"/> not eligible <input type="checkbox"/> not determined
21. History and significance on continuation page. <input type="checkbox"/>		22. Sources of information on continuation page. <input type="checkbox"/>

ARCHITECTURAL INFORMATION

23. Category of property: <input type="checkbox"/> building(s) <input type="checkbox"/> site <input type="checkbox"/> structure <input type="checkbox"/> object	30. Roof material: asphalt shingle	37. Windows: <input type="checkbox"/> historic <input type="checkbox"/> replacement Pane arrangement:
24. Vernacular or property type:	31. Chimney placement:	38. Acreage (rural): Visible from public road? <input type="checkbox"/>
25. Architectural Style: Bungalow	32. Structural system:	39. Changes (describe in box 28 cont.): <input type="checkbox"/> Addition(s) Date(s): <input type="checkbox"/> Altered Date(s): <input type="checkbox"/> Moved Date(s): <input type="checkbox"/> Other Date(s):
26. Plan shape:	33. Ext. wall cladding: brick	Endangered by:
27. Number of stories: 1	34. Foundation material: stone	
28. Number of bays (1st floor): 3	35. Basement type:	40. Number of outbuildings (describe in box 40 cont.):
29. Roof type: front gable	36. Front porch type/placement:	41. Further description of building features and associated resources on continuation page. <input type="checkbox"/>

OTHER

42. Current owner/address:	43. Form prepared by (name and org.): Landmarks Association of St. Louis	44. Survey date: 2006
		45. Date of revisions:

FOR SHPO USE:

Date entered in inventory:	Level of survey <input type="checkbox"/> reconnaissance <input type="checkbox"/> intensive	Additional research needed? <input type="checkbox"/> yes <input type="checkbox"/> no
National Register Status <input type="checkbox"/> listed <input type="checkbox"/> in listed district Name: <input type="checkbox"/> pending listing <input type="checkbox"/> eligible (individually) <input type="checkbox"/> eligible (district) <input type="checkbox"/> not eligible <input type="checkbox"/> not determined	Other:	



**ARCHITECTURAL/HISTORIC INVENTORY FORM**

---

SLC-AS-045-0029

Page 2

**ADDITIONAL INFORMATION:**

21. (cont.) History and significance. Expand box as necessary, or add continuation pages.

22. (cont.) Sources of information. Expand box as necessary, or add continuation pages.

40. (cont.) Description of environment and outbuildings. Expand box as necessary, or add continuation pages.

41. (cont.) Further description of important architectural features. Expand box as necessary, or add continuation pages.

A full-length gabled porch rests on tapered brick supports. Part of the porch has been enclosed.



MISSOURI DEPARTMENT OF NATURAL RESOURCES  
STATE HISTORIC PRESERVATION OFFICE, P.O. Box 176, Jefferson City, MO 6510

**ARCHITECTURAL/HISTORIC INVENTORY FORM**

1. Survey No. SLC-AS-045-0030		2. Survey Name: Carondelet	
3. County:		4. Address (Street No.) 6934	Street (name) Alabama Avenue
5. City: St. Louis City	Vicinity: <input type="checkbox"/>	6. UTM:	
8. Historic name (if known):		9. Present/other name (if known):	
10. Ownership: <input type="checkbox"/> Private <input type="checkbox"/> Public		11a. Historic use (if known): multiple dwelling	11b. Current use: multiple dwelling

**HISTORICAL INFORMATION**

12. Construction date: 1928	15. Architect: Geiforst, Aug.	18. Previously surveyed? <input type="checkbox"/> Cite survey name in box 22 cont. (page 3)
13. Significant date/period:	16. Builder/contractor: Geiforst, Aug.	19. On National Register? <input type="checkbox"/> indiv. <input type="checkbox"/> district Cite nomination name in box 22 cont. (page 3)
14. Area(s) of significance:	17. Original or significant owner: Geiforst, Aug.	20. National Register eligible? <input type="checkbox"/> individually eligible <input type="checkbox"/> district potential C <input type="checkbox"/> NC <input type="checkbox"/> <input type="checkbox"/> not eligible <input type="checkbox"/> not determined
21. History and significance on continuation page. <input type="checkbox"/>		22. Sources of information on continuation page. <input type="checkbox"/>

**ARCHITECTURAL INFORMATION**

23. Category of property: <input type="checkbox"/> building(s) <input type="checkbox"/> site <input type="checkbox"/> structure <input type="checkbox"/> object	30. Roof material: asphalt shingle	37. Windows: <input type="checkbox"/> historic <input type="checkbox"/> replacement Pane arrangement:
24. Vernacular or property type:	31. Chimney placement:	38. Acreage (rural): Visible from public road? <input type="checkbox"/>
25. Architectural Style: Craftsman	32. Structural system:	39. Changes (describe in box 28 cont.): <input type="checkbox"/> Addition(s) Date(s): <input type="checkbox"/> Altered Date(s): <input type="checkbox"/> Moved Date(s): <input type="checkbox"/> Other Date(s):
26. Plan shape:	33. Ext. wall cladding: red brick	Endangered by:
27. Number of stories: 2	34. Foundation material: stone	40. Number of outbuildings (describe in box 40 cont.):
28. Number of bays (1st floor): 4	35. Basement type:	41. Further description of building features and associated resources on continuation page. <input type="checkbox"/>
29. Roof type: front gable	36. Front porch type/placement:	

**OTHER**

42. Current owner/address:	43. Form prepared by (name and org.): Landmarks Association of St. Louis	44. Survey date: 2006
		45. Date of revisions:

**FOR SHPO USE:**

Date entered in inventory:	Level of survey <input checked="" type="checkbox"/> reconnaissance <input type="checkbox"/> intensive	Additional research needed? <input type="checkbox"/> yes <input type="checkbox"/> no
National Register Status <input type="checkbox"/> listed <input type="checkbox"/> in listed district Name: <input type="checkbox"/> pending listing <input type="checkbox"/> eligible (individually) <input type="checkbox"/> eligible (district) <input type="checkbox"/> not eligible <input type="checkbox"/> not determined	Other:	



**ARCHITECTURAL/HISTORIC INVENTORY FORM**

---

SLC-AS-045-0030

Page 2

**ADDITIONAL INFORMATION:**

21. (cont.) History and significance. Expand box as necessary, or add continuation pages.

22. (cont.) Sources of information. Expand box as necessary, or add continuation pages.

40. (cont.) Description of environment and outbuildings. Expand box as necessary, or add continuation pages.

41. (cont.) Further description of important architectural features. Expand box as necessary, or add continuation pages.

A gable porch on brick piers is positioned on the left side over the two entrance bays. Two pairs of windows sit in the second story with a contrasting colored brick diamond in the center. Side windows are segmental arched.





MISSOURI DEPARTMENT OF NATURAL RESOURCES  
STATE HISTORIC PRESERVATION OFFICE, P.O. Box 176, Jefferson City, MO 6510

**ARCHITECTURAL/HISTORIC INVENTORY FORM**

1. Survey No. SLC-AS-045-0031		2. Survey Name: Carondelet	
3. County:		4. Address (Street No.) 6935	Street (name) Alabama Avenue
5. City: St. Louis City	Vicinity: <input type="checkbox"/>	6. UTM:	
8. Historic name (if known):		7. Township/Range/Section:	
9. Present/other name (if known):			
10. Ownership: <input type="checkbox"/> Private <input type="checkbox"/> Public		11a. Historic use (if known): single dwelling	11b. Current use: single dwelling

**HISTORICAL INFORMATION**

12. Construction date: 1931	15. Architect:	18. Previously surveyed? <input type="checkbox"/> Cite survey name in box 22 cont. (page 3)
13. Significant date/period:	16. Builder/contractor: Ball Lumber & Supply Co.	19. On National Register? <input type="checkbox"/> indiv. <input type="checkbox"/> district Cite nomination name in box 22 cont. (page 3)
14. Area(s) of significance:	17. Original or significant owner: Volterrott, Chas. F.	20. National Register eligible? <input type="checkbox"/> individually eligible <input type="checkbox"/> district potential C <input type="checkbox"/> NC <input type="checkbox"/> <input type="checkbox"/> not eligible <input type="checkbox"/> not determined
21. History and significance on continuation page. <input type="checkbox"/>		22. Sources of information on continuation page. <input type="checkbox"/>

**ARCHITECTURAL INFORMATION**

23. Category of property: <input type="checkbox"/> building(s) <input type="checkbox"/> site <input type="checkbox"/> structure <input type="checkbox"/> object	30. Roof material: asphalt shingle	37. Windows: <input type="checkbox"/> historic <input type="checkbox"/> replacement Pane arrangement:
24. Vernacular or property type:	31. Chimney placement:	38. Acreage (rural): Visible from public road? <input type="checkbox"/>
25. Architectural Style: English Cottage	32. Structural system:	39. Changes (describe in box 28 cont.): <input type="checkbox"/> Addition(s) Date(s): <input type="checkbox"/> Altered Date(s): <input type="checkbox"/> Moved Date(s): <input type="checkbox"/> Other Date(s):
26. Plan shape:	33. Ext. wall cladding: brick	Endangered by:
27. Number of stories: 1	34. Foundation material: stone	
28. Number of bays (1st floor): 3	35. Basement type:	40. Number of outbuildings (describe in box 40 cont.):
29. Roof type: side gable	36. Front porch type/placement:	41. Further description of building features and associated resources on continuation page. <input type="checkbox"/>

**OTHER**

42. Current owner/address:	43. Form prepared by (name and org.): Landmarks Association of St. Louis	44. Survey date: 2006
		45. Date of revisions:

**FOR SHPO USE:**

Date entered in inventory:	Level of survey <input type="checkbox"/> reconnaissance <input type="checkbox"/> intensive	Additional research needed? <input type="checkbox"/> yes <input type="checkbox"/> no
National Register Status <input type="checkbox"/> listed <input type="checkbox"/> in listed district Name: <input type="checkbox"/> pending listing <input type="checkbox"/> eligible (individually) <input type="checkbox"/> eligible (district) <input type="checkbox"/> not eligible <input type="checkbox"/> not determined	Other:	



**ARCHITECTURAL/HISTORIC INVENTORY FORM**

---

SLC-AS-045-0031

Page 2

**ADDITIONAL INFORMATION:**

21. (cont.) History and significance. Expand box as necessary, or add continuation pages.

22. (cont.) Sources of information. Expand box as necessary, or add continuation pages.

40. (cont.) Description of environment and outbuildings. Expand box as necessary, or add continuation pages.

41. (cont.) Further description of important architectural features. Expand box as necessary, or add continuation pages.

A high-pitched front gable over the entrance intersects the main side gabled roof. A pair of windows and a single window flank the door.



MISSOURI DEPARTMENT OF NATURAL RESOURCES  
STATE HISTORIC PRESERVATION OFFICE, P.O. Box 176, Jefferson City, MO 6510

**ARCHITECTURAL/HISTORIC INVENTORY FORM**

1. Survey No. SLC-AS-045-0032		2. Survey Name: Carondelet	
3. County:		4. Address (Street No.) 6938	Street (name) Alabama Avenue
5. City: St. Louis City	Vicinity: <input type="checkbox"/>	6. UTM:	
8. Historic name (if known):		9. Present/other name (if known):	
10. Ownership: <input type="checkbox"/> Private <input type="checkbox"/> Public		11a. Historic use (if known): multiple dwelling	11b. Current use: multiple dwelling

**HISTORICAL INFORMATION**

12. Construction date: 1928	15. Architect: Geiforst, Aug.	18. Previously surveyed? <input type="checkbox"/> Cite survey name in box 22 cont. (page 3)
13. Significant date/period:	16. Builder/contractor: Geiforst, Aug.	19. On National Register? <input type="checkbox"/> indiv. <input type="checkbox"/> district Cite nomination name in box 22 cont. (page 3)
14. Area(s) of significance:	17. Original or significant owner: Geiforst, Aug.	20. National Register eligible? <input type="checkbox"/> individually eligible <input type="checkbox"/> district potential C <input type="checkbox"/> NC <input type="checkbox"/> <input type="checkbox"/> not eligible <input type="checkbox"/> not determined
21. History and significance on continuation page. <input type="checkbox"/>		22. Sources of information on continuation page. <input type="checkbox"/>

**ARCHITECTURAL INFORMATION**

23. Category of property: <input type="checkbox"/> building(s) <input type="checkbox"/> site <input type="checkbox"/> structure <input type="checkbox"/> object	30. Roof material: asphalt shingle	37. Windows: <input type="checkbox"/> historic <input type="checkbox"/> replacement Pane arrangement:
24. Vernacular or property type:	31. Chimney placement:	38. Acreage (rural): Visible from public road? <input type="checkbox"/>
25. Architectural Style: Craftsman	32. Structural system:	39. Changes (describe in box 28 cont.): <input type="checkbox"/> Addition(s) Date(s): <input type="checkbox"/> Altered Date(s): <input type="checkbox"/> Moved Date(s): <input type="checkbox"/> Other Date(s):
26. Plan shape:	33. Ext. wall cladding: red brick	Endangered by:
27. Number of stories: 2	34. Foundation material: stone	
28. Number of bays (1st floor): 4	35. Basement type:	40. Number of outbuildings (describe in box 40 cont.):
29. Roof type: front gable	36. Front porch type/placement:	41. Further description of building features and associated resources on continuation page. <input type="checkbox"/>

**OTHER**

42. Current owner/address:	43. Form prepared by (name and org.): Landmarks Association of St. Louis	44. Survey date: 2006
		45. Date of revisions:

**FOR SHPO USE:**

Date entered in inventory:	Level of survey <input type="checkbox"/> reconnaissance <input type="checkbox"/> intensive	Additional research needed? <input type="checkbox"/> yes <input type="checkbox"/> no
National Register Status <input type="checkbox"/> listed <input type="checkbox"/> in listed district Name: <input type="checkbox"/> pending listing <input type="checkbox"/> eligible (individually) <input type="checkbox"/> eligible (district) <input type="checkbox"/> not eligible <input type="checkbox"/> not determined	Other:	



**ARCHITECTURAL/HISTORIC INVENTORY FORM**

---

SLC-AS-045-0032

Page 2

**ADDITIONAL INFORMATION:**

21. (cont.) History and significance. Expand box as necessary, or add continuation pages.

22. (cont.) Sources of information. Expand box as necessary, or add continuation pages.

40. (cont.) Description of environment and outbuildings. Expand box as necessary, or add continuation pages.

41. (cont.) Further description of important architectural features. Expand box as necessary, or add continuation pages.

A gable porch on brick piers is positioned on the left side over the two entrance bays. Two pairs of windows sit in the second story with a contrasting colored X in the center. Side windows are segmental arched.



MISSOURI DEPARTMENT OF NATURAL RESOURCES  
STATE HISTORIC PRESERVATION OFFICE, P.O. Box 176, Jefferson City, MO 6510

**ARCHITECTURAL/HISTORIC INVENTORY FORM**

1. Survey No. SLC-AS-045-0033		2. Survey Name: Carondelet	
3. County:		4. Address (Street No.) 6939	Street (name) Alabama Avenue
5. City: St. Louis City	Vicinity: <input type="checkbox"/>	6. UTM:	
7. Township/Range/Section:		8. Historic name (if known):	
9. Present/other name (if known):		10. Ownership: <input type="checkbox"/> Private <input type="checkbox"/> Public	
11a. Historic use (if known): single dwelling		11b. Current use: single dwelling	

**HISTORICAL INFORMATION**

12. Construction date: 1931	15. Architect:	18. Previously surveyed? <input type="checkbox"/> Cite survey name in box 22 cont. (page 3)
13. Significant date/period:	16. Builder/contractor: Ball Lumber & Supply Co.	19. On National Register? <input type="checkbox"/> indiv. <input type="checkbox"/> district Cite nomination name in box 22 cont. (page 3)
14. Area(s) of significance:	17. Original or significant owner: Volterrott, Chas. F.	20. National Register eligible? <input type="checkbox"/> individually eligible <input type="checkbox"/> district potential C <input type="checkbox"/> NC <input type="checkbox"/> <input type="checkbox"/> not eligible <input type="checkbox"/> not determined
21. History and significance on continuation page. <input type="checkbox"/>		22. Sources of information on continuation page. <input type="checkbox"/>

**ARCHITECTURAL INFORMATION**

23. Category of property: <input type="checkbox"/> building(s) <input type="checkbox"/> site <input type="checkbox"/> structure <input type="checkbox"/> object	30. Roof material: asphalt shingle	37. Windows: <input type="checkbox"/> historic <input type="checkbox"/> replacement Pane arrangement:
24. Vernacular or property type:	31. Chimney placement:	38. Acreage (rural): Visible from public road? <input type="checkbox"/>
25. Architectural Style: English Cottage	32. Structural system:	39. Changes (describe in box 28 cont.): <input type="checkbox"/> Addition(s) Date(s): <input type="checkbox"/> Altered Date(s): <input type="checkbox"/> Moved Date(s): <input type="checkbox"/> Other Date(s):
26. Plan shape:	33. Ext. wall cladding: brick	Endangered by:
27. Number of stories: 1	34. Foundation material: stone	40. Number of outbuildings (describe in box 40 cont.):
28. Number of bays (1st floor): 2	35. Basement type:	41. Further description of building features and associated resources on continuation page. <input type="checkbox"/>
29. Roof type: side gable	36. Front porch type/placement:	

**OTHER**

42. Current owner/address:	43. Form prepared by (name and org.): Landmarks Association of St. Louis	44. Survey date: 2006
		45. Date of revisions:

**FOR SHPO USE:**

Date entered in inventory:	Level of survey <input type="checkbox"/> reconnaissance <input type="checkbox"/> intensive	Additional research needed? <input type="checkbox"/> yes <input type="checkbox"/> no
National Register Status <input type="checkbox"/> listed <input type="checkbox"/> in listed district Name: <input type="checkbox"/> pending listing <input type="checkbox"/> eligible (individually) <input type="checkbox"/> eligible (district) <input type="checkbox"/> not eligible <input type="checkbox"/> not determined	Other:	



**ARCHITECTURAL/HISTORIC INVENTORY FORM**

---

SLC-AS-045-0033

Page 2

**ADDITIONAL INFORMATION:**

21. (cont.) History and significance. Expand box as necessary, or add continuation pages.

22. (cont.) Sources of information. Expand box as necessary, or add continuation pages.

40. (cont.) Description of environment and outbuildings. Expand box as necessary, or add continuation pages.

41. (cont.) Further description of important architectural features. Expand box as necessary, or add continuation pages.

A high-pitched secondary gable intersects the main side gable roof. A porch on wrought iron supports covers the side gable section of the facade.



MISSOURI DEPARTMENT OF NATURAL RESOURCES  
STATE HISTORIC PRESERVATION OFFICE, P.O. Box 176, Jefferson City, MO 6510

**ARCHITECTURAL/HISTORIC INVENTORY FORM**

1. Survey No. SLC-AS-045-0034		2. Survey Name: Carondelet	
3. County:		4. Address (Street No.) 6941	Street (name) Alabama Avenue
5. City: St. Louis City	Vicinity: <input type="checkbox"/>	6. UTM:	
7. Township/Range/Section:		8. Historic name (if known):	
9. Present/other name (if known):		10. Ownership: <input type="checkbox"/> Private <input type="checkbox"/> Public	
11a. Historic use (if known): single dwelling		11b. Current use: single dwelling	

**HISTORICAL INFORMATION**

12. Construction date: 1933	15. Architect: Calvin, Frank F.	18. Previously surveyed? <input type="checkbox"/> Cite survey name in box 22 cont. (page 3)
13. Significant date/period:	16. Builder/contractor: Calvin, Frank F.	19. On National Register? <input type="checkbox"/> indiv. <input type="checkbox"/> district Cite nomination name in box 22 cont. (page 3)
14. Area(s) of significance:	17. Original or significant owner: Wilte, A.S.	20. National Register eligible? <input type="checkbox"/> individually eligible <input type="checkbox"/> district potential C <input type="checkbox"/> NC <input type="checkbox"/> <input type="checkbox"/> not eligible <input type="checkbox"/> not determined
21. History and significance on continuation page. <input type="checkbox"/>		22. Sources of information on continuation page. <input type="checkbox"/>

**ARCHITECTURAL INFORMATION**

23. Category of property: <input type="checkbox"/> building(s) <input type="checkbox"/> site <input type="checkbox"/> structure <input type="checkbox"/> object	30. Roof material: asphalt shingle	37. Windows: <input type="checkbox"/> historic <input type="checkbox"/> replacement Pane arrangement:
24. Vernacular or property type:	31. Chimney placement:	38. Acreage (rural): Visible from public road? <input type="checkbox"/>
25. Architectural Style: English Cottage	32. Structural system:	39. Changes (describe in box 28 cont.): <input type="checkbox"/> Addition(s) Date(s): <input type="checkbox"/> Altered Date(s): <input type="checkbox"/> Moved Date(s): <input type="checkbox"/> Other Date(s):
26. Plan shape:	33. Ext. wall cladding: brick	Endangered by:
27. Number of stories: 2	34. Foundation material: stone	40. Number of outbuildings (describe in box 40 cont.):
28. Number of bays (1st floor): 2	35. Basement type:	41. Further description of building features and associated resources on continuation page. <input type="checkbox"/>
29. Roof type: front gable	36. Front porch type/placement:	

**OTHER**

42. Current owner/address:	43. Form prepared by (name and org.): Landmarks Association of St. Louis	44. Survey date: 2006
		45. Date of revisions:

**FOR SHPO USE:**

Date entered in inventory:	Level of survey <input type="checkbox"/> reconnaissance <input type="checkbox"/> intensive	Additional research needed? <input type="checkbox"/> yes <input type="checkbox"/> no
National Register Status <input type="checkbox"/> listed <input type="checkbox"/> in listed district Name: <input type="checkbox"/> pending listing <input type="checkbox"/> eligible (individually) <input type="checkbox"/> eligible (district) <input type="checkbox"/> not eligible <input type="checkbox"/> not determined	Other:	



**ARCHITECTURAL/HISTORIC INVENTORY FORM**

---

SLC-AS-045-0034

Page 2

**ADDITIONAL INFORMATION:**

21. (cont.) History and significance. Expand box as necessary, or add continuation pages.

22. (cont.) Sources of information. Expand box as necessary, or add continuation pages.

40. (cont.) Description of environment and outbuildings. Expand box as necessary, or add continuation pages.

41. (cont.) Further description of important architectural features. Expand box as necessary, or add continuation pages.

The asymmetrical front gable roof has a lower secondary gable with a round arched entrance bay. Decorative stone trim surrounds the door and highlights the base and corners of the facade. A bay window sits in the lower story and a group of three windows in the second.





MISSOURI DEPARTMENT OF NATURAL RESOURCES  
STATE HISTORIC PRESERVATION OFFICE, P.O. Box 176, Jefferson City, MO 6510

ARCHITECTURAL/HISTORIC INVENTORY FORM

1. Survey No. SLC-AS-045-0035		2. Survey Name: Carondelet	
3. County:		4. Address (Street No.) 6942	Street (name) Alabama Avenue
5. City: St. Louis City	Vicinity: <input type="checkbox"/>	6. UTM:	
8. Historic name (if known):		9. Present/other name (if known):	
10. Ownership: <input type="checkbox"/> Private <input type="checkbox"/> Public		11a. Historic use (if known): multiple dwelling	11b. Current use: multiple dwelling

HISTORICAL INFORMATION

12. Construction date: 1928	15. Architect: Beck, Frank	18. Previously surveyed? <input type="checkbox"/> Cite survey name in box 22 cont. (page 3)
13. Significant date/period:	16. Builder/contractor: Beck, Frank	19. On National Register? <input type="checkbox"/> indiv. <input type="checkbox"/> district Cite nomination name in box 22 cont. (page 3)
14. Area(s) of significance:	17. Original or significant owner: Beck, Frank	20. National Register eligible? <input type="checkbox"/> individually eligible <input type="checkbox"/> district potential C <input type="checkbox"/> NC <input type="checkbox"/> <input type="checkbox"/> not eligible <input type="checkbox"/> not determined
21. History and significance on continuation page. <input type="checkbox"/>		22. Sources of information on continuation page. <input type="checkbox"/>

ARCHITECTURAL INFORMATION

23. Category of property: <input type="checkbox"/> building(s) <input type="checkbox"/> site <input type="checkbox"/> structure <input type="checkbox"/> object	30. Roof material: asphalt shingle	37. Windows: <input type="checkbox"/> historic <input type="checkbox"/> replacement Pane arrangement:
24. Vernacular or property type:	31. Chimney placement:	38. Acreage (rural): Visible from public road? <input type="checkbox"/>
25. Architectural Style: Craftsman	32. Structural system:	39. Changes (describe in box 28 cont.): <input type="checkbox"/> Addition(s) Date(s): <input type="checkbox"/> Altered Date(s): <input type="checkbox"/> Moved Date(s): <input type="checkbox"/> Other Date(s):
26. Plan shape:	33. Ext. wall cladding: brick	Endangered by:
27. Number of stories: 2	34. Foundation material: stone	40. Number of outbuildings (describe in box 40 cont.):
28. Number of bays (1st floor): 3	35. Basement type:	41. Further description of building features and associated resources on continuation page. <input type="checkbox"/>
29. Roof type: front gable	36. Front porch type/placement:	

OTHER

42. Current owner/address:	43. Form prepared by (name and org.): Landmarks Association of St. Louis	44. Survey date: 2006
		45. Date of revisions:

FOR SHPO USE:

Date entered in inventory:	Level of survey <input type="checkbox"/> reconnaissance <input type="checkbox"/> intensive	Additional research needed? <input type="checkbox"/> yes <input type="checkbox"/> no
National Register Status <input type="checkbox"/> listed <input type="checkbox"/> in listed district Name: <input type="checkbox"/> pending listing <input type="checkbox"/> eligible (individually) <input type="checkbox"/> eligible (district) <input type="checkbox"/> not eligible <input type="checkbox"/> not determined	Other:	



**ARCHITECTURAL/HISTORIC INVENTORY FORM**

---

SLC-AS-045-0035

Page 2

**ADDITIONAL INFORMATION:**

21. (cont.) History and significance. Expand box as necessary, or add continuation pages.

22. (cont.) Sources of information. Expand box as necessary, or add continuation pages.

40. (cont.) Description of environment and outbuildings. Expand box as necessary, or add continuation pages.

41. (cont.) Further description of important architectural features. Expand box as necessary, or add continuation pages.

A center three-part window in the lower story is flanked by entrance bays. A tile-clad gable overhang with brackets is positioned over each door. A three-part window sits in the center of the second story.



MISSOURI DEPARTMENT OF NATURAL RESOURCES  
STATE HISTORIC PRESERVATION OFFICE, P.O. Box 176, Jefferson City, MO 6510

**ARCHITECTURAL/HISTORIC INVENTORY FORM**

1. Survey No. SLC-AS-045-0036		2. Survey Name: Carondelet	
3. County:		4. Address (Street No.) 6944	Street (name) Alabama Avenue
5. City: St. Louis City	Vicinity: <input type="checkbox"/>	6. UTM:	
7. Township/Range/Section:		8. Historic name (if known):	
9. Present/other name (if known):		10. Ownership: <input type="checkbox"/> Private <input type="checkbox"/> Public	
11a. Historic use (if known): single dwelling		11b. Current use: single dwelling	

**HISTORICAL INFORMATION**

12. Construction date: 1931	15. Architect:	18. Previously surveyed? <input type="checkbox"/> Cite survey name in box 22 cont. (page 3)
13. Significant date/period:	16. Builder/contractor: Beck, Frank	19. On National Register? <input type="checkbox"/> indiv. <input type="checkbox"/> district Cite nomination name in box 22 cont. (page 3)
14. Area(s) of significance:	17. Original or significant owner: Beck, Frank	20. National Register eligible? <input type="checkbox"/> individually eligible <input type="checkbox"/> district potential C <input type="checkbox"/> NC <input type="checkbox"/> <input type="checkbox"/> not eligible <input type="checkbox"/> not determined
21. History and significance on continuation page. <input type="checkbox"/>		22. Sources of information on continuation page. <input type="checkbox"/>

**ARCHITECTURAL INFORMATION**

23. Category of property: <input type="checkbox"/> building(s) <input type="checkbox"/> site <input type="checkbox"/> structure <input type="checkbox"/> object	30. Roof material: asphalt shingle	37. Windows: <input type="checkbox"/> historic <input type="checkbox"/> replacement Pane arrangement:
24. Vernacular or property type:	31. Chimney placement:	38. Acreage (rural): Visible from public road? <input type="checkbox"/>
25. Architectural Style: English Cottage	32. Structural system:	39. Changes (describe in box 28 cont.): <input type="checkbox"/> Addition(s) Date(s): <input type="checkbox"/> Altered Date(s): <input type="checkbox"/> Moved Date(s): <input type="checkbox"/> Other Date(s):
26. Plan shape:	33. Ext. wall cladding: red brick	Endangered by:
27. Number of stories: 1 1/2	34. Foundation material: stone	40. Number of outbuildings (describe in box 40 cont.):
28. Number of bays (1st floor): 2	35. Basement type:	41. Further description of building features and associated resources on continuation page. <input type="checkbox"/>
29. Roof type: front gable	36. Front porch type/placement:	

**OTHER**

42. Current owner/address:	43. Form prepared by (name and org.): Landmarks Association of St. Louis	44. Survey date: 2006
		45. Date of revisions:

**FOR SHPO USE:**

Date entered in inventory:	Level of survey <input type="checkbox"/> reconnaissance <input type="checkbox"/> intensive	Additional research needed? <input type="checkbox"/> yes <input type="checkbox"/> no
National Register Status <input type="checkbox"/> listed <input type="checkbox"/> in listed district Name: <input type="checkbox"/> pending listing <input type="checkbox"/> eligible (individually) <input type="checkbox"/> eligible (district) <input type="checkbox"/> not eligible <input type="checkbox"/> not determined	Other:	



**ADDITIONAL INFORMATION:**

21. (cont.) History and significance. Expand box as necessary, or add continuation pages.

22. (cont.) Sources of information. Expand box as necessary, or add continuation pages.

40. (cont.) Description of environment and outbuildings. Expand box as necessary, or add continuation pages.

41. (cont.) Further description of important architectural features. Expand box as necessary, or add continuation pages.

A small secondary gable on the facade covers the round arched entrance bay. The other facade bay is a three-part window. Decorative stone trim surrounds the door.



MISSOURI DEPARTMENT OF NATURAL RESOURCES  
STATE HISTORIC PRESERVATION OFFICE, P.O. Box 176, Jefferson City, MO 6510

ARCHITECTURAL/HISTORIC INVENTORY FORM

1. Survey No. SLC-AS-045-0037		2. Survey Name: Carondelet	
3. County:		4. Address (Street No.) 6945	Street (name) Alabama Avenue
5. City: St. Louis City	Vicinity: <input type="checkbox"/>	6. UTM:	
7. Township/Range/Section:		8. Historic name (if known):	
9. Present/other name (if known):		10. Ownership: <input type="checkbox"/> Private <input type="checkbox"/> Public	
11a. Historic use (if known): single dwelling		11b. Current use: single dwelling	

HISTORICAL INFORMATION

12. Construction date: 1935	15. Architect:	18. Previously surveyed? <input type="checkbox"/> Cite survey name in box 22 cont. (page 3)
13. Significant date/period:	16. Builder/contractor:	19. On National Register? <input type="checkbox"/> indiv. <input type="checkbox"/> district Cite nomination name in box 22 cont. (page 3)
14. Area(s) of significance:	17. Original or significant owner: Duenke, Milton	20. National Register eligible? <input type="checkbox"/> individually eligible <input type="checkbox"/> district potential C <input type="checkbox"/> NC <input type="checkbox"/> <input type="checkbox"/> not eligible <input type="checkbox"/> not determined
21. History and significance on continuation page. <input type="checkbox"/>		22. Sources of information on continuation page. <input type="checkbox"/>

ARCHITECTURAL INFORMATION

23. Category of property: <input type="checkbox"/> building(s) <input type="checkbox"/> site <input type="checkbox"/> structure <input type="checkbox"/> object	30. Roof material: asphalt shingle	37. Windows: <input type="checkbox"/> historic <input type="checkbox"/> replacement Pane arrangement:
24. Vernacular or property type:	31. Chimney placement:	38. Acreage (rural): Visible from public road? <input type="checkbox"/>
25. Architectural Style: English Cottage	32. Structural system:	39. Changes (describe in box 28 cont.): <input type="checkbox"/> Addition(s) Date(s): <input type="checkbox"/> Altered Date(s): <input type="checkbox"/> Moved Date(s): <input type="checkbox"/> Other Date(s):
26. Plan shape:	33. Ext. wall cladding: brick	Endangered by:
27. Number of stories: 1	34. Foundation material: stone	40. Number of outbuildings (describe in box 40 cont.):
28. Number of bays (1st floor): 2	35. Basement type:	41. Further description of building features and associated resources on continuation page. <input type="checkbox"/>
29. Roof type: front gable	36. Front porch type/placement:	

OTHER

42. Current owner/address:	43. Form prepared by (name and org.): Landmarks Association of St. Louis	44. Survey date: 2006
		45. Date of revisions:

FOR SHPO USE:

Date entered in inventory:	Level of survey <input type="checkbox"/> reconnaissance <input type="checkbox"/> intensive	Additional research needed? <input type="checkbox"/> yes <input type="checkbox"/> no
National Register Status <input type="checkbox"/> listed <input type="checkbox"/> in listed district Name: <input type="checkbox"/> pending listing <input type="checkbox"/> eligible (individually) <input type="checkbox"/> eligible (district) <input type="checkbox"/> not eligible <input type="checkbox"/> not determined	Other:	



**ARCHITECTURAL/HISTORIC INVENTORY FORM**

SLC-AS-045-0037

Page 2

**ADDITIONAL INFORMATION:**

21. (cont.) History and significance. Expand box as necessary, or add continuation pages.

22. (cont.) Sources of information. Expand box as necessary, or add continuation pages.

40. (cont.) Description of environment and outbuildings. Expand box as necessary, or add continuation pages.

41. (cont.) Further description of important architectural features. Expand box as necessary, or add continuation pages.

The round arched entrance bay is positioned in a small secondary gable on the left side. The second facade bay is a three-part window in a shallow arched opening. Stone trim surrounds the door.



MISSOURI DEPARTMENT OF NATURAL RESOURCES  
STATE HISTORIC PRESERVATION OFFICE, P.O. Box 176, Jefferson City, MO 6510

**ARCHITECTURAL/HISTORIC INVENTORY FORM**

1. Survey No. SLC-AS-045-0038		2. Survey Name: Carondelet	
3. County:		4. Address (Street No.) 6947	Street (name) Alabama Avenue
5. City: St. Louis City	Vicinity: <input type="checkbox"/>	6. UTM:	
8. Historic name (if known):		9. Present/other name (if known):	
10. Ownership: <input type="checkbox"/> Private <input type="checkbox"/> Public		11a. Historic use (if known): single dwelling	11b. Current use: single dwelling

**HISTORICAL INFORMATION**

12. Construction date: 1931	15. Architect: Beck, Frank	18. Previously surveyed? <input type="checkbox"/> Cite survey name in box 22 cont. (page 3)
13. Significant date/period:	16. Builder/contractor: Beck, Frank	19. On National Register? <input type="checkbox"/> indiv. <input type="checkbox"/> district Cite nomination name in box 22 cont. (page 3)
14. Area(s) of significance:	17. Original or significant owner: Beck, Frank	20. National Register eligible? <input type="checkbox"/> individually eligible <input type="checkbox"/> district potential C <input type="checkbox"/> NC <input type="checkbox"/> <input type="checkbox"/> not eligible <input type="checkbox"/> not determined
21. History and significance on continuation page. <input type="checkbox"/>		22. Sources of information on continuation page. <input type="checkbox"/>

**ARCHITECTURAL INFORMATION**

23. Category of property: <input type="checkbox"/> building(s) <input type="checkbox"/> site <input type="checkbox"/> structure <input type="checkbox"/> object	30. Roof material: asphalt shingle	37. Windows: <input type="checkbox"/> historic <input type="checkbox"/> replacement Pane arrangement:
24. Vernacular or property type:	31. Chimney placement:	38. Acreage (rural): Visible from public road? <input type="checkbox"/>
25. Architectural Style: English Cottage	32. Structural system:	39. Changes (describe in box 28 cont.): <input type="checkbox"/> Addition(s) Date(s): <input type="checkbox"/> Altered Date(s): <input type="checkbox"/> Moved Date(s): <input type="checkbox"/> Other Date(s):
26. Plan shape:	33. Ext. wall cladding: brick	Endangered by:
27. Number of stories: 1	34. Foundation material: stone	40. Number of outbuildings (describe in box 40 cont.):
28. Number of bays (1st floor): 2	35. Basement type:	41. Further description of building features and associated resources on continuation page. <input type="checkbox"/>
29. Roof type: side gable	36. Front porch type/placement:	

**OTHER**

42. Current owner/address:	43. Form prepared by (name and org.): Landmarks Association of St. Louis	44. Survey date: 2006
		45. Date of revisions:

**FOR SHPO USE:**

Date entered in inventory:	Level of survey <input type="checkbox"/> reconnaissance <input type="checkbox"/> intensive	Additional research needed? <input type="checkbox"/> yes <input type="checkbox"/> no
National Register Status <input type="checkbox"/> listed <input type="checkbox"/> in listed district Name: <input type="checkbox"/> pending listing <input type="checkbox"/> eligible (individually) <input type="checkbox"/> eligible (district) <input type="checkbox"/> not eligible <input type="checkbox"/> not determined	Other:	



**ARCHITECTURAL/HISTORIC INVENTORY FORM**

SLC-AS-045-0038

Page 2

**ADDITIONAL INFORMATION:**

21. (cont.) History and significance. Expand box as necessary, or add continuation pages.

22. (cont.) Sources of information. Expand box as necessary, or add continuation pages.

40. (cont.) Description of environment and outbuildings. Expand box as necessary, or add continuation pages.

41. (cont.) Further description of important architectural features. Expand box as necessary, or add continuation pages.

A high-pitched gable is centered over the entrance and intersects the main roof. A round arched entrance bay surrounded by stone is on the right side under the gable. The other facade bay is a three-part window.





MISSOURI DEPARTMENT OF NATURAL RESOURCES  
STATE HISTORIC PRESERVATION OFFICE, P.O. Box 176, Jefferson City, MO 6510

**ARCHITECTURAL/HISTORIC INVENTORY FORM**

1. Survey No. SLC-AS-045-0039		2. Survey Name: Carondelet	
3. County:		4. Address (Street No.) 6948	Street (name) Alabama Avenue
5. City: St. Louis City	Vicinity: <input type="checkbox"/>	6. UTM:	
7. Township/Range/Section:		8. Historic name (if known):	
9. Present/other name (if known):		10. Ownership: <input type="checkbox"/> Private <input type="checkbox"/> Public	
11a. Historic use (if known): single dwelling		11b. Current use: single dwelling	

**HISTORICAL INFORMATION**

12. Construction date: 1934	15. Architect: Beck, Frank	18. Previously surveyed? <input type="checkbox"/> Cite survey name in box 22 cont. (page 3)
13. Significant date/period:	16. Builder/contractor: Beck, Frank	19. On National Register? <input type="checkbox"/> indiv. <input type="checkbox"/> district Cite nomination name in box 22 cont. (page 3)
14. Area(s) of significance:	17. Original or significant owner: Beck, Frank	20. National Register eligible? <input type="checkbox"/> individually eligible <input type="checkbox"/> district potential C <input type="checkbox"/> NC <input type="checkbox"/> <input type="checkbox"/> not eligible <input type="checkbox"/> not determined
21. History and significance on continuation page. <input type="checkbox"/>		22. Sources of information on continuation page. <input type="checkbox"/>

**ARCHITECTURAL INFORMATION**

23. Category of property: <input type="checkbox"/> building(s) <input type="checkbox"/> site <input type="checkbox"/> structure <input type="checkbox"/> object	30. Roof material: asphalt shingle	37. Windows: <input type="checkbox"/> historic <input type="checkbox"/> replacement Pane arrangement:
24. Vernacular or property type:	31. Chimney placement:	38. Acreage (rural): Visible from public road? <input type="checkbox"/>
25. Architectural Style: English Cottage	32. Structural system:	39. Changes (describe in box 28 cont.): <input type="checkbox"/> Addition(s) Date(s): <input type="checkbox"/> Altered Date(s): <input type="checkbox"/> Moved Date(s): <input type="checkbox"/> Other Date(s):
26. Plan shape:	33. Ext. wall cladding: red brick	Endangered by:
27. Number of stories: 1 1/2	34. Foundation material: stone	40. Number of outbuildings (describe in box 40 cont.):
28. Number of bays (1st floor): 2	35. Basement type:	41. Further description of building features and associated resources on continuation page. <input type="checkbox"/>
29. Roof type: side gable	36. Front porch type/placement:	

**OTHER**

42. Current owner/address:	43. Form prepared by (name and org.): Landmarks Association of St. Louis	44. Survey date: 2006
		45. Date of revisions:

**FOR SHPO USE:**

Date entered in inventory:	Level of survey <input type="checkbox"/> reconnaissance <input type="checkbox"/> intensive	Additional research needed? <input type="checkbox"/> yes <input type="checkbox"/> no
National Register Status <input type="checkbox"/> listed <input type="checkbox"/> in listed district Name: <input type="checkbox"/> pending listing <input type="checkbox"/> eligible (individually) <input type="checkbox"/> eligible (district) <input type="checkbox"/> not eligible <input type="checkbox"/> not determined	Other:	



**ADDITIONAL INFORMATION:**

21. (cont.) History and significance. Expand box as necessary, or add continuation pages.

22. (cont.) Sources of information. Expand box as necessary, or add continuation pages.

40. (cont.) Description of environment and outbuildings. Expand box as necessary, or add continuation pages.

41. (cont.) Further description of important architectural features. Expand box as necessary, or add continuation pages.

Two high-pitched secondary gables intersect the main roof. Stone trim surrounds the rounded entrance bay. A brick chimney is positioned between the two front gables.



MISSOURI DEPARTMENT OF NATURAL RESOURCES  
STATE HISTORIC PRESERVATION OFFICE, P.O. Box 176, Jefferson City, MO 6510

**ARCHITECTURAL/HISTORIC INVENTORY FORM**

1. Survey No. SLC-AS-045-0040		2. Survey Name: Carondelet	
3. County:		4. Address (Street No.) 6951	Street (name) Alabama Avenue
5. City: St. Louis City	Vicinity: <input type="checkbox"/>	6. UTM:	
8. Historic name (if known):		9. Present/other name (if known):	
10. Ownership: <input type="checkbox"/> Private <input type="checkbox"/> Public		11a. Historic use (if known): single dwelling	11b. Current use: single dwelling

**HISTORICAL INFORMATION**

12. Construction date: 1934	15. Architect: Beck, Frank	18. Previously surveyed? <input type="checkbox"/> Cite survey name in box 22 cont. (page 3)
13. Significant date/period:	16. Builder/contractor: Beck, Frank	19. On National Register? <input type="checkbox"/> indiv. <input type="checkbox"/> district Cite nomination name in box 22 cont. (page 3)
14. Area(s) of significance:	17. Original or significant owner: Beck, Frank	20. National Register eligible? <input type="checkbox"/> individually eligible <input type="checkbox"/> district potential C <input type="checkbox"/> NC <input type="checkbox"/> <input type="checkbox"/> not eligible <input type="checkbox"/> not determined
21. History and significance on continuation page. <input type="checkbox"/>		22. Sources of information on continuation page. <input type="checkbox"/>

**ARCHITECTURAL INFORMATION**

23. Category of property: <input type="checkbox"/> building(s) <input type="checkbox"/> site <input type="checkbox"/> structure <input type="checkbox"/> object	30. Roof material: asphalt shingle	37. Windows: <input type="checkbox"/> historic <input type="checkbox"/> replacement Pane arrangement:
24. Vernacular or property type:	31. Chimney placement:	38. Acreage (rural): Visible from public road? <input type="checkbox"/>
25. Architectural Style: English Cottage	32. Structural system:	39. Changes (describe in box 28 cont.): <input type="checkbox"/> Addition(s) Date(s): <input type="checkbox"/> Altered Date(s): <input type="checkbox"/> Moved Date(s): <input type="checkbox"/> Other Date(s):
26. Plan shape:	33. Ext. wall cladding: brick	Endangered by:
27. Number of stories: 1	34. Foundation material: stone	40. Number of outbuildings (describe in box 40 cont.):
28. Number of bays (1st floor): 2	35. Basement type:	41. Further description of building features and associated resources on continuation page. <input type="checkbox"/>
29. Roof type: side gable	36. Front porch type/placement:	

**OTHER**

42. Current owner/address:	43. Form prepared by (name and org.): Landmarks Association of St. Louis	44. Survey date: 2006
		45. Date of revisions:

**FOR SHPO USE:**

Date entered in inventory:	Level of survey <input type="checkbox"/> reconnaissance <input type="checkbox"/> intensive	Additional research needed? <input type="checkbox"/> yes <input type="checkbox"/> no
National Register Status <input type="checkbox"/> listed <input type="checkbox"/> in listed district Name: <input type="checkbox"/> pending listing <input type="checkbox"/> eligible (individually) <input type="checkbox"/> eligible (district) <input type="checkbox"/> not eligible <input type="checkbox"/> not determined	Other:	



**ARCHITECTURAL/HISTORIC INVENTORY FORM**

SLC-AS-045-0040

Page 2

**ADDITIONAL INFORMATION:**

21. (cont.) History and significance. Expand box as necessary, or add continuation pages.

22. (cont.) Sources of information. Expand box as necessary, or add continuation pages.

40. (cont.) Description of environment and outbuildings. Expand box as necessary, or add continuation pages.

41. (cont.) Further description of important architectural features. Expand box as necessary, or add continuation pages.

Two front gables intersect the side gable roof. The smaller front gable is steeply pitched and holds a stone-trimmed round arched entrance bay. A brick chimney is positioned between the two front gables. The second facade bay is a group of three windows. Stone trim accents the base and corners of the facade.



MISSOURI DEPARTMENT OF NATURAL RESOURCES  
STATE HISTORIC PRESERVATION OFFICE, P.O. Box 176, Jefferson City, MO 6510

**ARCHITECTURAL/HISTORIC INVENTORY FORM**

1. Survey No. SLC-AS-045-0041		2. Survey Name: Carondelet	
3. County:		4. Address (Street No.) 6952	Street (name) Alabama Avenue
5. City: St. Louis City	Vicinity: <input type="checkbox"/>	6. UTM:	
7. Township/Range/Section:		8. Historic name (if known):	
9. Present/other name (if known):		10. Ownership: <input type="checkbox"/> Private <input type="checkbox"/> Public	
11a. Historic use (if known): single dwelling		11b. Current use: single dwelling	

**HISTORICAL INFORMATION**

12. Construction date: 1952	15. Architect:	18. Previously surveyed? <input type="checkbox"/> Cite survey name in box 22 cont. (page 3)
13. Significant date/period:	16. Builder/contractor: Naert, Joseph A.	19. On National Register? <input type="checkbox"/> indiv. <input type="checkbox"/> district Cite nomination name in box 22 cont. (page 3)
14. Area(s) of significance:	17. Original or significant owner: Naert, Joseph A.	20. National Register eligible? <input type="checkbox"/> individually eligible <input type="checkbox"/> district potential C <input type="checkbox"/> NC <input type="checkbox"/> <input type="checkbox"/> not eligible <input type="checkbox"/> not determined
21. History and significance on continuation page. <input type="checkbox"/>		22. Sources of information on continuation page. <input type="checkbox"/>

**ARCHITECTURAL INFORMATION**

23. Category of property: <input type="checkbox"/> building(s) <input type="checkbox"/> site <input type="checkbox"/> structure <input type="checkbox"/> object	30. Roof material: asphalt shingle	37. Windows: <input type="checkbox"/> historic <input type="checkbox"/> replacement Pane arrangement:
24. Vernacular or property type:	31. Chimney placement:	38. Acreage (rural): Visible from public road? <input type="checkbox"/>
25. Architectural Style:	32. Structural system:	39. Changes (describe in box 28 cont.): <input type="checkbox"/> Addition(s) Date(s): <input type="checkbox"/> Altered Date(s): <input type="checkbox"/> Moved Date(s): <input type="checkbox"/> Other Date(s):
26. Plan shape:	33. Ext. wall cladding: brick veneer	Endangered by:
27. Number of stories: 1	34. Foundation material: concrete	40. Number of outbuildings (describe in box 40 cont.):
28. Number of bays (1st floor): 4	35. Basement type:	41. Further description of building features and associated resources on continuation page. <input type="checkbox"/>
29. Roof type: hip	36. Front porch type/placement:	

**OTHER**

42. Current owner/address:	43. Form prepared by (name and org.): Landmarks Association of St. Louis	44. Survey date: 2006
		45. Date of revisions:

**FOR SHPO USE:**

Date entered in inventory:	Level of survey <input type="checkbox"/> reconnaissance <input type="checkbox"/> intensive	Additional research needed? <input type="checkbox"/> yes <input type="checkbox"/> no
National Register Status <input type="checkbox"/> listed <input type="checkbox"/> in listed district Name: <input type="checkbox"/> pending listing <input type="checkbox"/> eligible (individually) <input type="checkbox"/> eligible (district) <input type="checkbox"/> not eligible <input type="checkbox"/> not determined	Other:	



**ADDITIONAL INFORMATION:**

- 21. (cont.) History and significance. Expand box as necessary, or add continuation pages.
- 22. (cont.) Sources of information. Expand box as necessary, or add continuation pages.
- 40. (cont.) Description of environment and outbuildings. Expand box as necessary, or add continuation pages.
- 41. (cont.) Further description of important architectural features. Expand box as necessary, or add continuation pages.

off-center door with a three-part window on one side.



MISSOURI DEPARTMENT OF NATURAL RESOURCES  
STATE HISTORIC PRESERVATION OFFICE, P.O. Box 176, Jefferson City, MO 6510

ARCHITECTURAL/HISTORIC INVENTORY FORM

1. Survey No. SLC-AS-045-0042		2. Survey Name: Carondelet	
3. County:		4. Address (Street No.) 6953	Street (name) Alabama Avenue
5. City: St. Louis City	Vicinity: <input type="checkbox"/>	6. UTM:	
7. Township/Range/Section:		8. Historic name (if known):	
9. Present/other name (if known):		10. Ownership: <input type="checkbox"/> Private <input type="checkbox"/> Public	
11a. Historic use (if known): single dwelling		11b. Current use: single dwelling	

HISTORICAL INFORMATION

12. Construction date: 1963	15. Architect:	18. Previously surveyed? <input type="checkbox"/> Cite survey name in box 22 cont. (page 3)
13. Significant date/period:	16. Builder/contractor: Foster, J.E. Const. Co.	19. On National Register? <input type="checkbox"/> indiv. <input type="checkbox"/> district Cite nomination name in box 22 cont. (page 3)
14. Area(s) of significance:	17. Original or significant owner: Caldwell, Romie	20. National Register eligible? <input type="checkbox"/> individually eligible <input type="checkbox"/> district potential C <input type="checkbox"/> NC <input type="checkbox"/> <input type="checkbox"/> not eligible <input type="checkbox"/> not determined
21. History and significance on continuation page. <input type="checkbox"/>		22. Sources of information on continuation page. <input type="checkbox"/>

ARCHITECTURAL INFORMATION

23. Category of property: <input type="checkbox"/> building(s) <input type="checkbox"/> site <input type="checkbox"/> structure <input type="checkbox"/> object	30. Roof material: asphalt shingle	37. Windows: <input type="checkbox"/> historic <input type="checkbox"/> replacement Pane arrangement:
24. Vernacular or property type:	31. Chimney placement:	38. Acreage (rural): Visible from public road? <input type="checkbox"/>
25. Architectural Style:	32. Structural system:	39. Changes (describe in box 28 cont.): <input type="checkbox"/> Addition(s) Date(s): <input type="checkbox"/> Altered Date(s): <input type="checkbox"/> Moved Date(s): <input type="checkbox"/> Other Date(s):
26. Plan shape:	33. Ext. wall cladding: brick veneer	Endangered by:
27. Number of stories: 1	34. Foundation material: concrete	40. Number of outbuildings (describe in box 40 cont.):
28. Number of bays (1st floor): 2	35. Basement type:	41. Further description of building features and associated resources on continuation page. <input type="checkbox"/>
29. Roof type: hip	36. Front porch type/placement:	

OTHER

42. Current owner/address:	43. Form prepared by (name and org.): Landmarks Association of St. Louis	44. Survey date: 2006
		45. Date of revisions:

FOR SHPO USE:

Date entered in inventory:	Level of survey <input type="checkbox"/> reconnaissance <input type="checkbox"/> intensive	Additional research needed? <input type="checkbox"/> yes <input type="checkbox"/> no
National Register Status <input type="checkbox"/> listed <input type="checkbox"/> in listed district Name: <input type="checkbox"/> pending listing <input type="checkbox"/> eligible (individually) <input type="checkbox"/> eligible (district) <input type="checkbox"/> not eligible <input type="checkbox"/> not determined	Other:	



**ADDITIONAL INFORMATION:**

- 21. (cont.) History and significance. Expand box as necessary, or add continuation pages.
- 22. (cont.) Sources of information. Expand box as necessary, or add continuation pages.
- 40. (cont.) Description of environment and outbuildings. Expand box as necessary, or add continuation pages.
- 41. (cont.) Further description of important architectural features. Expand box as necessary, or add continuation pages.

A door and a picture window comprise the two facade bays.





MISSOURI DEPARTMENT OF NATURAL RESOURCES  
STATE HISTORIC PRESERVATION OFFICE, P.O. Box 176, Jefferson City, MO 6510

**ARCHITECTURAL/HISTORIC INVENTORY FORM**

1. Survey No. SLC-AS-045-0043		2. Survey Name: Carondelet	
3. County:		4. Address (Street No.) 7102	Street (name) Alabama Avenue
5. City: St. Louis City	Vicinity: <input type="checkbox"/>	6. UTM:	
8. Historic name (if known):		9. Present/other name (if known):	
10. Ownership: <input type="checkbox"/> Private <input type="checkbox"/> Public		11a. Historic use (if known): single dwelling	11b. Current use: single dwelling

**HISTORICAL INFORMATION**

12. Construction date: 1926	15. Architect:	18. Previously surveyed? <input type="checkbox"/> Cite survey name in box 22 cont. (page 3)
13. Significant date/period:	16. Builder/contractor: Hartman, J.	19. On National Register? <input type="checkbox"/> indiv. <input type="checkbox"/> district Cite nomination name in box 22 cont. (page 3)
14. Area(s) of significance:	17. Original or significant owner: Schnellman, Louis	20. National Register eligible? <input type="checkbox"/> individually eligible <input type="checkbox"/> district potential C <input type="checkbox"/> NC <input type="checkbox"/> <input type="checkbox"/> not eligible <input type="checkbox"/> not determined
21. History and significance on continuation page. <input type="checkbox"/>		22. Sources of information on continuation page. <input type="checkbox"/>

**ARCHITECTURAL INFORMATION**

23. Category of property: <input type="checkbox"/> building(s) <input type="checkbox"/> site <input type="checkbox"/> structure <input type="checkbox"/> object	30. Roof material: asphalt shingle	37. Windows: <input type="checkbox"/> historic <input type="checkbox"/> replacement Pane arrangement:
24. Vernacular or property type:	31. Chimney placement:	38. Acreage (rural): Visible from public road? <input type="checkbox"/>
25. Architectural Style:	32. Structural system:	39. Changes (describe in box 28 cont.): <input type="checkbox"/> Addition(s) Date(s): <input type="checkbox"/> Altered Date(s): <input type="checkbox"/> Moved Date(s): <input type="checkbox"/> Other Date(s):
26. Plan shape:	33. Ext. wall cladding: red brick	Endangered by:
27. Number of stories: 1	34. Foundation material: stone	40. Number of outbuildings (describe in box 40 cont.):
28. Number of bays (1st floor): 3	35. Basement type:	41. Further description of building features and associated resources on continuation page. <input type="checkbox"/>
29. Roof type: front gable	36. Front porch type/placement:	

**OTHER**

42. Current owner/address:	43. Form prepared by (name and org.): Landmarks Association of St. Louis	44. Survey date: 2006
		45. Date of revisions:

**FOR SHPO USE:**

Date entered in inventory:	Level of survey <input type="checkbox"/> reconnaissance <input type="checkbox"/> intensive	Additional research needed? <input type="checkbox"/> yes <input type="checkbox"/> no
National Register Status <input type="checkbox"/> listed <input type="checkbox"/> in listed district Name: <input type="checkbox"/> pending listing <input type="checkbox"/> eligible (individually) <input type="checkbox"/> eligible (district) <input type="checkbox"/> not eligible <input type="checkbox"/> not determined	Other:	



**ADDITIONAL INFORMATION:**

- 21. (cont.) History and significance. Expand box as necessary, or add continuation pages.
- 22. (cont.) Sources of information. Expand box as necessary, or add continuation pages.
- 40. (cont.) Description of environment and outbuildings. Expand box as necessary, or add continuation pages.
- 41. (cont.) Further description of important architectural features. Expand box as necessary, or add continuation pages.

A gabled roof porch on brick supports sits in front of the off-center door.



MISSOURI DEPARTMENT OF NATURAL RESOURCES  
STATE HISTORIC PRESERVATION OFFICE, P.O. Box 176, Jefferson City, MO 6510

**ARCHITECTURAL/HISTORIC INVENTORY FORM**

1. Survey No. SLC-AS-045-0044		2. Survey Name: Carondelet	
3. County:		4. Address (Street No.) 7105	Street (name) Alabama Avenue
5. City: St. Louis City	Vicinity: <input type="checkbox"/>	6. UTM:	
7. Township/Range/Section:		8. Historic name (if known):	
9. Present/other name (if known):		10. Ownership: <input type="checkbox"/> Private <input type="checkbox"/> Public	
11a. Historic use (if known): single dwelling		11b. Current use: single dwelling	

**HISTORICAL INFORMATION**

12. Construction date: 1959	15. Architect:	18. Previously surveyed? <input type="checkbox"/> Cite survey name in box 22 cont. (page 3)
13. Significant date/period:	16. Builder/contractor: Richardson, Fred	19. On National Register? <input type="checkbox"/> indiv. <input type="checkbox"/> district Cite nomination name in box 22 cont. (page 3)
14. Area(s) of significance:	17. Original or significant owner: Schlutow, Harold	20. National Register eligible? <input type="checkbox"/> individually eligible <input type="checkbox"/> district potential C <input type="checkbox"/> NC <input type="checkbox"/> <input type="checkbox"/> not eligible <input type="checkbox"/> not determined
21. History and significance on continuation page. <input type="checkbox"/>		22. Sources of information on continuation page. <input type="checkbox"/>

**ARCHITECTURAL INFORMATION**

23. Category of property: <input type="checkbox"/> building(s) <input type="checkbox"/> site <input type="checkbox"/> structure <input type="checkbox"/> object	30. Roof material: asphalt shingle	37. Windows: <input type="checkbox"/> historic <input type="checkbox"/> replacement Pane arrangement:
24. Vernacular or property type:	31. Chimney placement:	38. Acreage (rural): Visible from public road? <input type="checkbox"/>
25. Architectural Style:	32. Structural system:	39. Changes (describe in box 28 cont.): <input type="checkbox"/> Addition(s) Date(s): <input type="checkbox"/> Altered Date(s): <input type="checkbox"/> Moved Date(s): <input type="checkbox"/> Other Date(s):
26. Plan shape:	33. Ext. wall cladding: brick veneer	Endangered by:
27. Number of stories: 1	34. Foundation material: concrete	40. Number of outbuildings (describe in box 40 cont.):
28. Number of bays (1st floor): 4	35. Basement type:	41. Further description of building features and associated resources on continuation page. <input type="checkbox"/>
29. Roof type: hip	36. Front porch type/placement:	

**OTHER**

42. Current owner/address:	43. Form prepared by (name and org.): Landmarks Association of St. Louis	44. Survey date: 2006
		45. Date of revisions:

**FOR SHPO USE:**

Date entered in inventory:	Level of survey <input type="checkbox"/> reconnaissance <input type="checkbox"/> intensive	Additional research needed? <input type="checkbox"/> yes <input type="checkbox"/> no
National Register Status <input type="checkbox"/> listed <input type="checkbox"/> in listed district Name: <input type="checkbox"/> pending listing <input type="checkbox"/> eligible (individually) <input type="checkbox"/> eligible (district) <input type="checkbox"/> not eligible <input type="checkbox"/> not determined	Other:	



**ADDITIONAL INFORMATION:**

- 21. (cont.) History and significance. Expand box as necessary, or add continuation pages.
- 22. (cont.) Sources of information. Expand box as necessary, or add continuation pages.
- 40. (cont.) Description of environment and outbuildings. Expand box as necessary, or add continuation pages.
- 41. (cont.) Further description of important architectural features. Expand box as necessary, or add continuation pages.

off-center door with group of three windows on one side and two horizontal windows on the other.



MISSOURI DEPARTMENT OF NATURAL RESOURCES  
STATE HISTORIC PRESERVATION OFFICE, P.O. Box 176, Jefferson City, MO 6510

**ARCHITECTURAL/HISTORIC INVENTORY FORM**

1. Survey No. SLC-AS-045-0045		2. Survey Name: Carondelet	
3. County:		4. Address (Street No.) 7109	Street (name) Alabama Avenue
5. City: St. Louis City	Vicinity: <input type="checkbox"/>	6. UTM:	
8. Historic name (if known):		9. Present/other name (if known):	
10. Ownership: <input type="checkbox"/> Private <input type="checkbox"/> Public		11a. Historic use (if known): single dwelling	11b. Current use: single dwelling

**HISTORICAL INFORMATION**

12. Construction date: ca. 1880	15. Architect:	18. Previously surveyed? <input type="checkbox"/> Cite survey name in box 22 cont. (page 3)
13. Significant date/period:	16. Builder/contractor:	19. On National Register? <input type="checkbox"/> indiv. <input type="checkbox"/> district Cite nomination name in box 22 cont. (page 3)
14. Area(s) of significance:	17. Original or significant owner:	20. National Register eligible? <input type="checkbox"/> individually eligible <input type="checkbox"/> district potential C <input type="checkbox"/> NC <input type="checkbox"/> <input type="checkbox"/> not eligible <input type="checkbox"/> not determined
21. History and significance on continuation page. <input type="checkbox"/>		22. Sources of information on continuation page. <input type="checkbox"/>

**ARCHITECTURAL INFORMATION**

23. Category of property: <input type="checkbox"/> building(s) <input type="checkbox"/> site <input type="checkbox"/> structure <input type="checkbox"/> object	30. Roof material: asphalt shingle	37. Windows: <input type="checkbox"/> historic <input type="checkbox"/> replacement Pane arrangement:
24. Vernacular or property type:	31. Chimney placement:	38. Acreage (rural): Visible from public road? <input type="checkbox"/>
25. Architectural Style:	32. Structural system:	39. Changes (describe in box 28 cont.): <input type="checkbox"/> Addition(s) Date(s): <input type="checkbox"/> Altered Date(s): <input type="checkbox"/> Moved Date(s): <input type="checkbox"/> Other Date(s):
26. Plan shape:	33. Ext. wall cladding: frame (with siding)	Endangered by:
27. Number of stories: 2	34. Foundation material: stone	40. Number of outbuildings (describe in box 40 cont.):
28. Number of bays (1st floor): 2	35. Basement type:	41. Further description of building features and associated resources on continuation page. <input type="checkbox"/>
29. Roof type: front gable	36. Front porch type/placement:	

**OTHER**

42. Current owner/address:	43. Form prepared by (name and org.): Landmarks Association of St. Louis	44. Survey date: 2006
		45. Date of revisions:

**FOR SHPO USE:**

Date entered in inventory:	Level of survey <input type="checkbox"/> reconnaissance <input type="checkbox"/> intensive	Additional research needed? <input type="checkbox"/> yes <input type="checkbox"/> no
National Register Status <input type="checkbox"/> listed <input type="checkbox"/> in listed district Name: <input type="checkbox"/> pending listing <input type="checkbox"/> eligible (individually) <input type="checkbox"/> eligible (district) <input type="checkbox"/> not eligible <input type="checkbox"/> not determined	Other:	



**ADDITIONAL INFORMATION:**

- 21. (cont.) History and significance. Expand box as necessary, or add continuation pages.
- 22. (cont.) Sources of information. Expand box as necessary, or add continuation pages.
- 40. (cont.) Description of environment and outbuildings. Expand box as necessary, or add continuation pages.
- 41. (cont.) Further description of important architectural features. Expand box as necessary, or add continuation pages.

This house has been heavily remodeled so that it is difficult to determine its original appearance.



MISSOURI DEPARTMENT OF NATURAL RESOURCES  
STATE HISTORIC PRESERVATION OFFICE, P.O. Box 176, Jefferson City, MO 6510

**ARCHITECTURAL/HISTORIC INVENTORY FORM**

1. Survey No. SLC-AS-045-0046		2. Survey Name: Carondelet	
3. County:		4. Address (Street No.) 7112	Street (name) Alabama Avenue
5. City: St. Louis City	Vicinity: <input type="checkbox"/>	6. UTM:	
8. Historic name (if known):		7. Township/Range/Section:	
9. Present/other name (if known):			
10. Ownership: <input type="checkbox"/> Private <input type="checkbox"/> Public		11a. Historic use (if known): single dwelling	11b. Current use: single dwelling

**HISTORICAL INFORMATION**

12. Construction date: 1913	15. Architect:	18. Previously surveyed? <input type="checkbox"/> Cite survey name in box 22 cont. (page 3)
13. Significant date/period:	16. Builder/contractor: Zentner & Kissel	19. On National Register? <input type="checkbox"/> indiv. <input type="checkbox"/> district Cite nomination name in box 22 cont. (page 3)
14. Area(s) of significance:	17. Original or significant owner: Puers, Ben	20. National Register eligible? <input type="checkbox"/> individually eligible <input type="checkbox"/> district potential C <input type="checkbox"/> NC <input type="checkbox"/> <input type="checkbox"/> not eligible <input type="checkbox"/> not determined
21. History and significance on continuation page. <input type="checkbox"/>		22. Sources of information on continuation page. <input type="checkbox"/>

**ARCHITECTURAL INFORMATION**

23. Category of property: <input type="checkbox"/> building(s) <input type="checkbox"/> site <input type="checkbox"/> structure <input type="checkbox"/> object	30. Roof material: unknown	37. Windows: <input type="checkbox"/> historic <input type="checkbox"/> replacement Pane arrangement:
24. Vernacular or property type:	31. Chimney placement:	38. Acreage (rural): Visible from public road? <input type="checkbox"/>
25. Architectural Style: Flat Roof	32. Structural system:	39. Changes (describe in box 28 cont.): <input type="checkbox"/> Addition(s) Date(s): <input type="checkbox"/> Altered Date(s): <input type="checkbox"/> Moved Date(s): <input type="checkbox"/> Other Date(s):
26. Plan shape:	33. Ext. wall cladding: red brick	Endangered by:
27. Number of stories: 1	34. Foundation material: stone	
28. Number of bays (1st floor): 5	35. Basement type:	40. Number of outbuildings (describe in box 40 cont.):
29. Roof type: flat	36. Front porch type/placement:	41. Further description of building features and associated resources on continuation page. <input type="checkbox"/>

**OTHER**

42. Current owner/address:	43. Form prepared by (name and org.): Landmarks Association of St. Louis	44. Survey date: 2006
		45. Date of revisions:

**FOR SHPO USE:**

Date entered in inventory:	Level of survey <input type="checkbox"/> reconnaissance <input type="checkbox"/> intensive	Additional research needed? <input type="checkbox"/> yes <input type="checkbox"/> no
National Register Status <input type="checkbox"/> listed <input type="checkbox"/> in listed district Name: <input type="checkbox"/> pending listing <input type="checkbox"/> eligible (individually) <input type="checkbox"/> eligible (district) <input type="checkbox"/> not eligible <input type="checkbox"/> not determined	Other:	



**ADDITIONAL INFORMATION:**

- 21. (cont.) History and significance. Expand box as necessary, or add continuation pages.
- 22. (cont.) Sources of information. Expand box as necessary, or add continuation pages.
- 40. (cont.) Description of environment and outbuildings. Expand box as necessary, or add continuation pages.
- 41. (cont.) Further description of important architectural features. Expand box as necessary, or add continuation pages.

A bungalow-type porch with short wood supports resting on brick piers is positioned in front of the three center bays.





MISSOURI DEPARTMENT OF NATURAL RESOURCES  
STATE HISTORIC PRESERVATION OFFICE, P.O. Box 176, Jefferson City, MO 6510

**ARCHITECTURAL/HISTORIC INVENTORY FORM**

1. Survey No. SLC-AS-045-0047		2. Survey Name: Carondelet	
3. County:		4. Address (Street No.) 7113	Street (name) Alabama Avenue
5. City: St. Louis City	Vicinity: <input type="checkbox"/>	6. UTM:	
8. Historic name (if known):		7. Township/Range/Section:	
9. Present/other name (if known):			
10. Ownership: <input type="checkbox"/> Private <input type="checkbox"/> Public		11a. Historic use (if known): single dwelling	11b. Current use: single dwelling

**HISTORICAL INFORMATION**

12. Construction date: ca. 1880	15. Architect:	18. Previously surveyed? <input type="checkbox"/> Cite survey name in box 22 cont. (page 3)
13. Significant date/period:	16. Builder/contractor:	19. On National Register? <input type="checkbox"/> indiv. <input type="checkbox"/> district Cite nomination name in box 22 cont. (page 3)
14. Area(s) of significance:	17. Original or significant owner:	20. National Register eligible? <input type="checkbox"/> individually eligible <input type="checkbox"/> district potential C <input type="checkbox"/> NC <input type="checkbox"/> <input type="checkbox"/> not eligible <input type="checkbox"/> not determined
21. History and significance on continuation page. <input type="checkbox"/>		22. Sources of information on continuation page. <input type="checkbox"/>

**ARCHITECTURAL INFORMATION**

23. Category of property: <input type="checkbox"/> building(s) <input type="checkbox"/> site <input type="checkbox"/> structure <input type="checkbox"/> object	30. Roof material: asphalt shingle	37. Windows: <input type="checkbox"/> historic <input type="checkbox"/> replacement Pane arrangement:
24. Vernacular or property type:	31. Chimney placement:	38. Acreage (rural): Visible from public road? <input type="checkbox"/>
25. Architectural Style: Vernacular Classical	32. Structural system:	39. Changes (describe in box 28 cont.): <input type="checkbox"/> Addition(s) Date(s): <input type="checkbox"/> Altered Date(s): <input type="checkbox"/> Moved Date(s): <input type="checkbox"/> Other Date(s):
26. Plan shape:	33. Ext. wall cladding: frame (with siding)	Endangered by:
27. Number of stories: 1	34. Foundation material: stone	40. Number of outbuildings (describe in box 40 cont.):
28. Number of bays (1st floor): 3	35. Basement type:	41. Further description of building features and associated resources on continuation page. <input type="checkbox"/>
29. Roof type: side gable	36. Front porch type/placement:	

**OTHER**

42. Current owner/address:	43. Form prepared by (name and org.): Landmarks Association of St. Louis	44. Survey date: 2006
		45. Date of revisions:

**FOR SHPO USE:**

Date entered in inventory:	Level of survey <input type="checkbox"/> reconnaissance <input type="checkbox"/> intensive	Additional research needed? <input type="checkbox"/> yes <input type="checkbox"/> no
National Register Status <input type="checkbox"/> listed <input type="checkbox"/> in listed district Name: <input type="checkbox"/> pending listing <input type="checkbox"/> eligible (individually) <input type="checkbox"/> eligible (district) <input type="checkbox"/> not eligible <input type="checkbox"/> not determined	Other:	



**ARCHITECTURAL/HISTORIC INVENTORY FORM**

---

SLC-AS-045-0047

Page 2

**ADDITIONAL INFORMATION:**

21. (cont.) History and significance. Expand box as necessary, or add continuation pages.

22. (cont.) Sources of information. Expand box as necessary, or add continuation pages.

40. (cont.) Description of environment and outbuildings. Expand box as necessary, or add continuation pages.

41. (cont.) Further description of important architectural features. Expand box as necessary, or add continuation pages.

The original form of this early frame house appears to be intact. Two windows flank the center door. Permastone covers the face of the facade.



MISSOURI DEPARTMENT OF NATURAL RESOURCES  
STATE HISTORIC PRESERVATION OFFICE, P.O. Box 176, Jefferson City, MO 6510

**ARCHITECTURAL/HISTORIC INVENTORY FORM**

1. Survey No. SLC-AS-045-0048		2. Survey Name: Carondelet	
3. County:		4. Address (Street No.) 7117	Street (name) Alabama Avenue
5. City: St. Louis City	Vicinity: <input type="checkbox"/>	6. UTM:	
8. Historic name (if known):		9. Present/other name (if known):	
10. Ownership: <input type="checkbox"/> Private <input type="checkbox"/> Public		11a. Historic use (if known): single dwelling	11b. Current use: single dwelling

**HISTORICAL INFORMATION**

12. Construction date: ca. 1890	15. Architect:	18. Previously surveyed? <input type="checkbox"/> Cite survey name in box 22 cont. (page 3)
13. Significant date/period:	16. Builder/contractor:	19. On National Register? <input type="checkbox"/> indiv. <input type="checkbox"/> district Cite nomination name in box 22 cont. (page 3)
14. Area(s) of significance:	17. Original or significant owner:	20. National Register eligible? <input type="checkbox"/> individually eligible <input type="checkbox"/> district potential C <input type="checkbox"/> NC <input type="checkbox"/> <input type="checkbox"/> not eligible <input type="checkbox"/> not determined
21. History and significance on continuation page. <input type="checkbox"/>		22. Sources of information on continuation page. <input type="checkbox"/>

**ARCHITECTURAL INFORMATION**

23. Category of property: <input type="checkbox"/> building(s) <input type="checkbox"/> site <input type="checkbox"/> structure <input type="checkbox"/> object	30. Roof material: asphalt shingle	37. Windows: <input type="checkbox"/> historic <input type="checkbox"/> replacement Pane arrangement:
24. Vernacular or property type:	31. Chimney placement:	38. Acreage (rural): Visible from public road? <input type="checkbox"/>
25. Architectural Style: Vernacular Classical	32. Structural system:	39. Changes (describe in box 28 cont.): <input type="checkbox"/> Addition(s) Date(s): <input type="checkbox"/> Altered Date(s): <input type="checkbox"/> Moved Date(s): <input type="checkbox"/> Other Date(s):
26. Plan shape:	33. Ext. wall cladding: frame (with siding)	Endangered by:
27. Number of stories: 1	34. Foundation material: stone	40. Number of outbuildings (describe in box 40 cont.):
28. Number of bays (1st floor): 2	35. Basement type:	41. Further description of building features and associated resources on continuation page. <input type="checkbox"/>
29. Roof type: front gable	36. Front porch type/placement:	

**OTHER**

42. Current owner/address:	43. Form prepared by (name and org.): Landmarks Association of St. Louis	44. Survey date: 2006
		45. Date of revisions:

**FOR SHPO USE:**

Date entered in inventory:	Level of survey <input type="checkbox"/> reconnaissance <input type="checkbox"/> intensive	Additional research needed? <input type="checkbox"/> yes <input type="checkbox"/> no
National Register Status <input type="checkbox"/> listed <input type="checkbox"/> in listed district Name: <input type="checkbox"/> pending listing <input type="checkbox"/> eligible (individually) <input type="checkbox"/> eligible (district) <input type="checkbox"/> not eligible <input type="checkbox"/> not determined	Other:	



**ADDITIONAL INFORMATION:**

- 21. (cont.) History and significance. Expand box as necessary, or add continuation pages.
- 22. (cont.) Sources of information. Expand box as necessary, or add continuation pages.
- 40. (cont.) Description of environment and outbuildings. Expand box as necessary, or add continuation pages.
- 41. (cont.) Further description of important architectural features. Expand box as necessary, or add continuation pages.

The two facade bays are comprised of a door and window both under a metal porch on wrought iron supports.



MISSOURI DEPARTMENT OF NATURAL RESOURCES  
STATE HISTORIC PRESERVATION OFFICE, P.O. Box 176, Jefferson City, MO 6510

**ARCHITECTURAL/HISTORIC INVENTORY FORM**

1. Survey No. SLC-AS-045-0049		2. Survey Name: Carondelet	
3. County:		4. Address (Street No.) 7119	Street (name) Alabama Avenue
5. City: St. Louis City	Vicinity: <input type="checkbox"/>	6. UTM:	
7. Township/Range/Section:		8. Historic name (if known):	
9. Present/other name (if known):		10. Ownership: <input type="checkbox"/> Private <input type="checkbox"/> Public	
11a. Historic use (if known): single dwelling		11b. Current use: single dwelling	

**HISTORICAL INFORMATION**

12. Construction date: ca. 1880	15. Architect:	18. Previously surveyed? <input type="checkbox"/> Cite survey name in box 22 cont. (page 3)
13. Significant date/period:	16. Builder/contractor:	19. On National Register? <input type="checkbox"/> indiv. <input type="checkbox"/> district Cite nomination name in box 22 cont. (page 3)
14. Area(s) of significance:	17. Original or significant owner:	20. National Register eligible? <input type="checkbox"/> individually eligible <input type="checkbox"/> district potential C <input type="checkbox"/> NC <input type="checkbox"/> <input type="checkbox"/> not eligible <input type="checkbox"/> not determined
21. History and significance on continuation page. <input type="checkbox"/>		22. Sources of information on continuation page. <input type="checkbox"/>

**ARCHITECTURAL INFORMATION**

23. Category of property: <input type="checkbox"/> building(s) <input type="checkbox"/> site <input type="checkbox"/> structure <input type="checkbox"/> object	30. Roof material: asphalt shingle	37. Windows: <input type="checkbox"/> historic <input type="checkbox"/> replacement Pane arrangement:
24. Vernacular or property type:	31. Chimney placement:	38. Acreage (rural): Visible from public road? <input type="checkbox"/>
25. Architectural Style: Vernacular Classical	32. Structural system:	39. Changes (describe in box 28 cont.): <input type="checkbox"/> Addition(s) Date(s): <input type="checkbox"/> Altered Date(s): <input type="checkbox"/> Moved Date(s): <input type="checkbox"/> Other Date(s):
26. Plan shape:	33. Ext. wall cladding: red brick	Endangered by:
27. Number of stories: 1 1/2	34. Foundation material: stone	40. Number of outbuildings (describe in box 40 cont.):
28. Number of bays (1st floor): 2	35. Basement type:	41. Further description of building features and associated resources on continuation page. <input type="checkbox"/>
29. Roof type: side gable	36. Front porch type/placement:	

**OTHER**

42. Current owner/address:	43. Form prepared by (name and org.): Landmarks Association of St. Louis	44. Survey date: 2006
		45. Date of revisions:

**FOR SHPO USE:**

Date entered in inventory:	Level of survey <input type="checkbox"/> reconnaissance <input type="checkbox"/> intensive	Additional research needed? <input type="checkbox"/> yes <input type="checkbox"/> no
National Register Status <input type="checkbox"/> listed <input type="checkbox"/> in listed district Name: <input type="checkbox"/> pending listing <input type="checkbox"/> eligible (individually) <input type="checkbox"/> eligible (district) <input type="checkbox"/> not eligible <input type="checkbox"/> not determined	Other:	



**ARCHITECTURAL/HISTORIC INVENTORY FORM**

---

SLC-AS-045-0049

Page 2

**ADDITIONAL INFORMATION:**

21. (cont.) History and significance. Expand box as necessary, or add continuation pages.

22. (cont.) Sources of information. Expand box as necessary, or add continuation pages.

40. (cont.) Description of environment and outbuildings. Expand box as necessary, or add continuation pages.

41. (cont.) Further description of important architectural features. Expand box as necessary, or add continuation pages.

Although permastone covers the facade wall and has altered the window openings, the house's original form appears intact. A dormer with a single window is centered in the roof. Side openings are segmental arched.



MISSOURI DEPARTMENT OF NATURAL RESOURCES  
STATE HISTORIC PRESERVATION OFFICE, P.O. Box 176, Jefferson City, MO 6510

**ARCHITECTURAL/HISTORIC INVENTORY FORM**

1. Survey No. SLC-AS-045-0050		2. Survey Name: Carondelet	
3. County:		4. Address (Street No.) 7121	Street (name) Alabama Avenue
5. City: St. Louis City	Vicinity: <input type="checkbox"/>	6. UTM:	
8. Historic name (if known):		9. Present/other name (if known):	
10. Ownership: <input type="checkbox"/> Private <input type="checkbox"/> Public		11a. Historic use (if known): single dwelling	11b. Current use: single dwelling

**HISTORICAL INFORMATION**

12. Construction date: 1925	15. Architect:	18. Previously surveyed? <input type="checkbox"/> Cite survey name in box 22 cont. (page 3)
13. Significant date/period:	16. Builder/contractor: Hartman, J.	19. On National Register? <input type="checkbox"/> indiv. <input type="checkbox"/> district Cite nomination name in box 22 cont. (page 3)
14. Area(s) of significance:	17. Original or significant owner: Schulmister, Jno.	20. National Register eligible? <input type="checkbox"/> individually eligible <input type="checkbox"/> district potential C <input type="checkbox"/> NC <input type="checkbox"/> <input type="checkbox"/> not eligible <input type="checkbox"/> not determined
21. History and significance on continuation page. <input type="checkbox"/>		22. Sources of information on continuation page. <input type="checkbox"/>

**ARCHITECTURAL INFORMATION**

23. Category of property: <input type="checkbox"/> building(s) <input type="checkbox"/> site <input type="checkbox"/> structure <input type="checkbox"/> object	30. Roof material: asphalt shingle	37. Windows: <input type="checkbox"/> historic <input type="checkbox"/> replacement Pane arrangement:
24. Vernacular or property type:	31. Chimney placement:	38. Acreage (rural): Visible from public road? <input type="checkbox"/>
25. Architectural Style: Bungalow	32. Structural system:	39. Changes (describe in box 28 cont.): <input type="checkbox"/> Addition(s) Date(s): <input type="checkbox"/> Altered Date(s): <input type="checkbox"/> Moved Date(s): <input type="checkbox"/> Other Date(s):
26. Plan shape:	33. Ext. wall cladding: red brick	Endangered by:
27. Number of stories: 1	34. Foundation material: stone	40. Number of outbuildings (describe in box 40 cont.):
28. Number of bays (1st floor): 2	35. Basement type:	41. Further description of building features and associated resources on continuation page. <input type="checkbox"/>
29. Roof type: front gable	36. Front porch type/placement:	

**OTHER**

42. Current owner/address:	43. Form prepared by (name and org.): Landmarks Association of St. Louis	44. Survey date: 2006
		45. Date of revisions:

**FOR SHPO USE:**

Date entered in inventory:	Level of survey <input type="checkbox"/> reconnaissance <input type="checkbox"/> intensive	Additional research needed? <input type="checkbox"/> yes <input type="checkbox"/> no
National Register Status <input type="checkbox"/> listed <input type="checkbox"/> in listed district Name: <input type="checkbox"/> pending listing <input type="checkbox"/> eligible (individually) <input type="checkbox"/> eligible (district) <input type="checkbox"/> not eligible <input type="checkbox"/> not determined	Other:	



**ARCHITECTURAL/HISTORIC INVENTORY FORM**

---

SLC-AS-045-0050

Page 2

**ADDITIONAL INFORMATION:**

21. (cont.) History and significance. Expand box as necessary, or add continuation pages.

22. (cont.) Sources of information. Expand box as necessary, or add continuation pages.

40. (cont.) Description of environment and outbuildings. Expand box as necessary, or add continuation pages.

41. (cont.) Further description of important architectural features. Expand box as necessary, or add continuation pages.

A full-length gabled porch rests on brick supports. The two-bay facade includes a group of three windows and a door.





MISSOURI DEPARTMENT OF NATURAL RESOURCES  
STATE HISTORIC PRESERVATION OFFICE, P.O. Box 176, Jefferson City, MO 6510

ARCHITECTURAL/HISTORIC INVENTORY FORM

1. Survey No. SLC-AS-045-0051		2. Survey Name: Carondelet	
3. County:		4. Address (Street No.) 7122	Street (name) Alabama Avenue
5. City: St. Louis City	Vicinity: <input type="checkbox"/>	6. UTM:	
8. Historic name (if known):		9. Present/other name (if known):	
10. Ownership: <input type="checkbox"/> Private <input type="checkbox"/> Public		11a. Historic use (if known): single dwelling	11b. Current use: single dwelling

HISTORICAL INFORMATION

12. Construction date: 1886	15. Architect:	18. Previously surveyed? <input type="checkbox"/> Cite survey name in box 22 cont. (page 3)
13. Significant date/period:	16. Builder/contractor:	19. On National Register? <input type="checkbox"/> indiv. <input type="checkbox"/> district Cite nomination name in box 22 cont. (page 3)
14. Area(s) of significance:	17. Original or significant owner: Messmer, John	20. National Register eligible? <input type="checkbox"/> individually eligible <input type="checkbox"/> district potential C <input type="checkbox"/> NC <input type="checkbox"/> <input type="checkbox"/> not eligible <input type="checkbox"/> not determined
21. History and significance on continuation page. <input type="checkbox"/>		22. Sources of information on continuation page. <input type="checkbox"/>

ARCHITECTURAL INFORMATION

23. Category of property: <input type="checkbox"/> building(s) <input type="checkbox"/> site <input type="checkbox"/> structure <input type="checkbox"/> object	30. Roof material: asphalt shingle	37. Windows: <input type="checkbox"/> historic <input type="checkbox"/> replacement Pane arrangement:
24. Vernacular or property type:	31. Chimney placement:	38. Acreage (rural): Visible from public road? <input type="checkbox"/>
25. Architectural Style: Vernacular Classical	32. Structural system:	39. Changes (describe in box 28 cont.): <input type="checkbox"/> Addition(s) Date(s): <input type="checkbox"/> Altered Date(s): <input type="checkbox"/> Moved Date(s): <input type="checkbox"/> Other Date(s):
26. Plan shape:	33. Ext. wall cladding: frame (with siding)	Endangered by:
27. Number of stories: 1	34. Foundation material: stone	40. Number of outbuildings (describe in box 40 cont.):
28. Number of bays (1st floor): 3	35. Basement type:	41. Further description of building features and associated resources on continuation page. <input type="checkbox"/>
29. Roof type: front gable	36. Front porch type/placement:	

OTHER

42. Current owner/address:	43. Form prepared by (name and org.): Landmarks Association of St. Louis	44. Survey date: 2006
		45. Date of revisions:

FOR SHPO USE:

Date entered in inventory:	Level of survey <input type="checkbox"/> reconnaissance <input type="checkbox"/> intensive	Additional research needed? <input type="checkbox"/> yes <input type="checkbox"/> no
National Register Status <input type="checkbox"/> listed <input type="checkbox"/> in listed district Name: <input type="checkbox"/> pending listing <input type="checkbox"/> eligible (individually) <input type="checkbox"/> eligible (district) <input type="checkbox"/> not eligible <input type="checkbox"/> not determined	Other:	



**ARCHITECTURAL/HISTORIC INVENTORY FORM**

SLC-AS-045-0051

Page 2

**ADDITIONAL INFORMATION:**

21. (cont.) History and significance. Expand box as necessary, or add continuation pages.

22. (cont.) Sources of information. Expand box as necessary, or add continuation pages.

40. (cont.) Description of environment and outbuildings. Expand box as necessary, or add continuation pages.

41. (cont.) Further description of important architectural features. Expand box as necessary, or add continuation pages.

A gabled porch on wrought iron supports is full-length. A door is situated on the right and two single windows on the left.



MISSOURI DEPARTMENT OF NATURAL RESOURCES  
STATE HISTORIC PRESERVATION OFFICE, P.O. Box 176, Jefferson City, MO 6510

**ARCHITECTURAL/HISTORIC INVENTORY FORM**

1. Survey No. SLC-AS-045-0052		2. Survey Name: Carondelet	
3. County:		4. Address (Street No.) 7125-27	Street (name) Alabama Avenue
5. City: St. Louis City	Vicinity: <input type="checkbox"/>	6. UTM:	
8. Historic name (if known):		9. Present/other name (if known):	
10. Ownership: <input type="checkbox"/> Private <input type="checkbox"/> Public		11a. Historic use (if known): single dwelling	11b. Current use: single dwelling

**HISTORICAL INFORMATION**

12. Construction date: ca. 1880	15. Architect:	18. Previously surveyed? <input type="checkbox"/> Cite survey name in box 22 cont. (page 3)
13. Significant date/period:	16. Builder/contractor:	19. On National Register? <input type="checkbox"/> indiv. <input type="checkbox"/> district Cite nomination name in box 22 cont. (page 3)
14. Area(s) of significance:	17. Original or significant owner:	20. National Register eligible? <input type="checkbox"/> individually eligible <input type="checkbox"/> district potential C <input type="checkbox"/> NC <input type="checkbox"/> <input type="checkbox"/> not eligible <input type="checkbox"/> not determined
21. History and significance on continuation page. <input type="checkbox"/>		22. Sources of information on continuation page. <input type="checkbox"/>

**ARCHITECTURAL INFORMATION**

23. Category of property: <input type="checkbox"/> building(s) <input type="checkbox"/> site <input type="checkbox"/> structure <input type="checkbox"/> object	30. Roof material: asphalt shingle	37. Windows: <input type="checkbox"/> historic <input type="checkbox"/> replacement Pane arrangement:
24. Vernacular or property type:	31. Chimney placement:	38. Acreage (rural): Visible from public road? <input type="checkbox"/>
25. Architectural Style: Vernacular Classical	32. Structural system:	39. Changes (describe in box 28 cont.): <input type="checkbox"/> Addition(s) Date(s): <input type="checkbox"/> Altered Date(s): <input type="checkbox"/> Moved Date(s): <input type="checkbox"/> Other Date(s):
26. Plan shape:	33. Ext. wall cladding: frame (with siding)	Endangered by:
27. Number of stories: 1	34. Foundation material: stone	40. Number of outbuildings (describe in box 40 cont.):
28. Number of bays (1st floor): 6	35. Basement type:	41. Further description of building features and associated resources on continuation page. <input type="checkbox"/>
29. Roof type: side gable	36. Front porch type/placement:	

**OTHER**

42. Current owner/address:	43. Form prepared by (name and org.): Landmarks Association of St. Louis	44. Survey date: 2006
		45. Date of revisions:

**FOR SHPO USE:**

Date entered in inventory:	Level of survey <input type="checkbox"/> reconnaissance <input type="checkbox"/> intensive	Additional research needed? <input type="checkbox"/> yes <input type="checkbox"/> no
National Register Status <input type="checkbox"/> listed <input type="checkbox"/> in listed district Name: <input type="checkbox"/> pending listing <input type="checkbox"/> eligible (individually) <input type="checkbox"/> eligible (district) <input type="checkbox"/> not eligible <input type="checkbox"/> not determined	Other:	



**ARCHITECTURAL/HISTORIC INVENTORY FORM**

---

SLC-AS-045-0052

Page 2

**ADDITIONAL INFORMATION:**

21. (cont.) History and significance. Expand box as necessary, or add continuation pages.

22. (cont.) Sources of information. Expand box as necessary, or add continuation pages.

40. (cont.) Description of environment and outbuildings. Expand box as necessary, or add continuation pages.

41. (cont.) Further description of important architectural features. Expand box as necessary, or add continuation pages.

This building represents two houses that have been joined together. The roof and porch lines are nearly identical. Each side has three bays and the porch is full-length.



MISSOURI DEPARTMENT OF NATURAL RESOURCES  
STATE HISTORIC PRESERVATION OFFICE, P.O. Box 176, Jefferson City, MO 6510

**ARCHITECTURAL/HISTORIC INVENTORY FORM**

1. Survey No. SLC-AS-045-0053		2. Survey Name: Carondelet	
3. County:		4. Address (Street No.) 7126	Street (name) Alabama Avenue
5. City: St. Louis City	Vicinity: <input type="checkbox"/>	6. UTM:	
8. Historic name (if known):		7. Township/Range/Section:	
9. Present/other name (if known):			
10. Ownership: <input type="checkbox"/> Private <input type="checkbox"/> Public		11a. Historic use (if known): single dwelling	11b. Current use: single dwelling

**HISTORICAL INFORMATION**

12. Construction date: 1912	15. Architect:	18. Previously surveyed? <input type="checkbox"/> Cite survey name in box 22 cont. (page 3)
13. Significant date/period:	16. Builder/contractor:	19. On National Register? <input type="checkbox"/> indiv. <input type="checkbox"/> district Cite nomination name in box 22 cont. (page 3)
14. Area(s) of significance:	17. Original or significant owner: Hartman, John	20. National Register eligible? <input type="checkbox"/> individually eligible <input type="checkbox"/> district potential C <input type="checkbox"/> NC <input type="checkbox"/> <input type="checkbox"/> not eligible <input type="checkbox"/> not determined
21. History and significance on continuation page. <input type="checkbox"/>		22. Sources of information on continuation page. <input type="checkbox"/>

**ARCHITECTURAL INFORMATION**

23. Category of property: <input type="checkbox"/> building(s) <input type="checkbox"/> site <input type="checkbox"/> structure <input type="checkbox"/> object	30. Roof material: unknown	37. Windows: <input type="checkbox"/> historic <input type="checkbox"/> replacement Pane arrangement:
24. Vernacular or property type:	31. Chimney placement:	38. Acreage (rural): Visible from public road? <input type="checkbox"/>
25. Architectural Style: Shaped Parapet	32. Structural system:	39. Changes (describe in box 28 cont.): <input type="checkbox"/> Addition(s) Date(s): <input type="checkbox"/> Altered Date(s): <input type="checkbox"/> Moved Date(s): <input type="checkbox"/> Other Date(s):
26. Plan shape:	33. Ext. wall cladding: red brick	Endangered by:
27. Number of stories: 1	34. Foundation material: stone	
28. Number of bays (1st floor): 3	35. Basement type:	40. Number of outbuildings (describe in box 40 cont.):
29. Roof type: flat	36. Front porch type/placement:	41. Further description of building features and associated resources on continuation page. <input type="checkbox"/>

**OTHER**

42. Current owner/address:	43. Form prepared by (name and org.): Landmarks Association of St. Louis	44. Survey date: 2006
		45. Date of revisions:

**FOR SHPO USE:**

Date entered in inventory:	Level of survey <input type="checkbox"/> reconnaissance <input type="checkbox"/> intensive	Additional research needed? <input type="checkbox"/> yes <input type="checkbox"/> no
National Register Status <input type="checkbox"/> listed <input type="checkbox"/> in listed district Name: <input type="checkbox"/> pending listing <input type="checkbox"/> eligible (individually) <input type="checkbox"/> eligible (district) <input type="checkbox"/> not eligible <input type="checkbox"/> not determined	Other:	



**ADDITIONAL INFORMATION:**

- 21. (cont.) History and significance. Expand box as necessary, or add continuation pages.
- 22. (cont.) Sources of information. Expand box as necessary, or add continuation pages.
- 40. (cont.) Description of environment and outbuildings. Expand box as necessary, or add continuation pages.
- 41. (cont.) Further description of important architectural features. Expand box as necessary, or add continuation pages.

The parapet is simply shaped and has a white glazed brick diamond pattern in the center directly above a bracketed wood cornice. A gabled overhang shelters the front door.



MISSOURI DEPARTMENT OF NATURAL RESOURCES  
STATE HISTORIC PRESERVATION OFFICE, P.O. Box 176, Jefferson City, MO 6510

ARCHITECTURAL/HISTORIC INVENTORY FORM

1. Survey No. SLC-AS-045-0054		2. Survey Name: Carondelet	
3. County:		4. Address (Street No.) 7128	Street (name) Alabama Avenue
5. City: St. Louis City	Vicinity: <input type="checkbox"/>	6. UTM:	
8. Historic name (if known):		9. Present/other name (if known):	
10. Ownership: <input type="checkbox"/> Private <input type="checkbox"/> Public		11a. Historic use (if known): single dwelling	11b. Current use: single dwelling

HISTORICAL INFORMATION

12. Construction date: 1936	15. Architect:	18. Previously surveyed? <input type="checkbox"/> Cite survey name in box 22 cont. (page 3)
13. Significant date/period:	16. Builder/contractor: Hartman, John	19. On National Register? <input type="checkbox"/> indiv. <input type="checkbox"/> district Cite nomination name in box 22 cont. (page 3)
14. Area(s) of significance:	17. Original or significant owner: Schumann, Gus	20. National Register eligible? <input type="checkbox"/> individually eligible <input type="checkbox"/> district potential C <input type="checkbox"/> NC <input type="checkbox"/> <input type="checkbox"/> not eligible <input type="checkbox"/> not determined
21. History and significance on continuation page. <input type="checkbox"/>		22. Sources of information on continuation page. <input type="checkbox"/>

ARCHITECTURAL INFORMATION

23. Category of property: <input type="checkbox"/> building(s) <input type="checkbox"/> site <input type="checkbox"/> structure <input type="checkbox"/> object	30. Roof material: asphalt shingle	37. Windows: <input type="checkbox"/> historic <input type="checkbox"/> replacement Pane arrangement:
24. Vernacular or property type:	31. Chimney placement:	38. Acreage (rural): Visible from public road? <input type="checkbox"/>
25. Architectural Style: English Cottage	32. Structural system:	39. Changes (describe in box 28 cont.): <input type="checkbox"/> Addition(s) Date(s): <input type="checkbox"/> Altered Date(s): <input type="checkbox"/> Moved Date(s): <input type="checkbox"/> Other Date(s):
26. Plan shape:	33. Ext. wall cladding: red brick	Endangered by:
27. Number of stories: 1	34. Foundation material: stone	40. Number of outbuildings (describe in box 40 cont.):
28. Number of bays (1st floor): 2	35. Basement type:	41. Further description of building features and associated resources on continuation page. <input type="checkbox"/>
29. Roof type: front gable	36. Front porch type/placement:	

OTHER

42. Current owner/address:	43. Form prepared by (name and org.): Landmarks Association of St. Louis	44. Survey date: 2006
		45. Date of revisions:

FOR SHPO USE:

Date entered in inventory:	Level of survey <input type="checkbox"/> reconnaissance <input type="checkbox"/> intensive	Additional research needed? <input type="checkbox"/> yes <input type="checkbox"/> no
National Register Status <input type="checkbox"/> listed <input type="checkbox"/> in listed district Name: <input type="checkbox"/> pending listing <input type="checkbox"/> eligible (individually) <input type="checkbox"/> eligible (district) <input type="checkbox"/> not eligible <input type="checkbox"/> not determined	Other:	



**ADDITIONAL INFORMATION:**

21. (cont.) History and significance. Expand box as necessary, or add continuation pages.

22. (cont.) Sources of information. Expand box as necessary, or add continuation pages.

40. (cont.) Description of environment and outbuildings. Expand box as necessary, or add continuation pages.

41. (cont.) Further description of important architectural features. Expand box as necessary, or add continuation pages.

A small gable with the same slope as the main roof sits off-center and holds a round arched door openings. Stone trim accents the corners of the facade.





MISSOURI DEPARTMENT OF NATURAL RESOURCES  
STATE HISTORIC PRESERVATION OFFICE, P.O. Box 176, Jefferson City, MO 6510

**ARCHITECTURAL/HISTORIC INVENTORY FORM**

1. Survey No. SLC-AS-045-0055		2. Survey Name: Carondelet	
3. County:		4. Address (Street No.) 7130	Street (name) Alabama Avenue
5. City: St. Louis City	Vicinity: <input type="checkbox"/>	6. UTM:	
8. Historic name (if known):		9. Present/other name (if known):	
10. Ownership: <input type="checkbox"/> Private <input type="checkbox"/> Public		11a. Historic use (if known): single dwelling	11b. Current use: single dwelling

**HISTORICAL INFORMATION**

12. Construction date: ca. 1900	15. Architect:	18. Previously surveyed? <input type="checkbox"/> Cite survey name in box 22 cont. (page 3)
13. Significant date/period:	16. Builder/contractor:	19. On National Register? <input type="checkbox"/> indiv. <input type="checkbox"/> district Cite nomination name in box 22 cont. (page 3)
14. Area(s) of significance:	17. Original or significant owner:	20. National Register eligible? <input type="checkbox"/> individually eligible <input type="checkbox"/> district potential C <input type="checkbox"/> NC <input type="checkbox"/> <input type="checkbox"/> not eligible <input type="checkbox"/> not determined
21. History and significance on continuation page. <input type="checkbox"/>		22. Sources of information on continuation page. <input type="checkbox"/>

**ARCHITECTURAL INFORMATION**

23. Category of property: <input type="checkbox"/> building(s) <input type="checkbox"/> site <input type="checkbox"/> structure <input type="checkbox"/> object	30. Roof material: unknown	37. Windows: <input type="checkbox"/> historic <input type="checkbox"/> replacement Pane arrangement:
24. Vernacular or property type:	31. Chimney placement:	38. Acreage (rural): Visible from public road? <input type="checkbox"/>
25. Architectural Style:	32. Structural system:	39. Changes (describe in box 28 cont.): <input type="checkbox"/> Addition(s) Date(s): <input type="checkbox"/> Altered Date(s): <input type="checkbox"/> Moved Date(s): <input type="checkbox"/> Other Date(s):
26. Plan shape:	33. Ext. wall cladding: frame (with siding)	Endangered by:
27. Number of stories: 1	34. Foundation material: not visible	40. Number of outbuildings (describe in box 40 cont.):
28. Number of bays (1st floor): 3	35. Basement type:	41. Further description of building features and associated resources on continuation page. <input type="checkbox"/>
29. Roof type: flat	36. Front porch type/placement:	

**OTHER**

42. Current owner/address:	43. Form prepared by (name and org.): Landmarks Association of St. Louis	44. Survey date: 2006
		45. Date of revisions:

**FOR SHPO USE:**

Date entered in inventory:	Level of survey <input type="checkbox"/> reconnaissance <input type="checkbox"/> intensive	Additional research needed? <input type="checkbox"/> yes <input type="checkbox"/> no
National Register Status <input type="checkbox"/> listed <input type="checkbox"/> in listed district Name: <input type="checkbox"/> pending listing <input type="checkbox"/> eligible (individually) <input type="checkbox"/> eligible (district) <input type="checkbox"/> not eligible <input type="checkbox"/> not determined	Other:	



**ARCHITECTURAL/HISTORIC INVENTORY FORM**

---

SLC-AS-045-0055

Page 2

**ADDITIONAL INFORMATION:**

21. (cont.) History and significance. Expand box as necessary, or add continuation pages.

22. (cont.) Sources of information. Expand box as necessary, or add continuation pages.

40. (cont.) Description of environment and outbuildings. Expand box as necessary, or add continuation pages.

41. (cont.) Further description of important architectural features. Expand box as necessary, or add continuation pages.

The three-bay facade is comprised of an off-center door with a pair of windows on one side and a single window on the other. A metal awning is positioned in front of the door.



MISSOURI DEPARTMENT OF NATURAL RESOURCES  
STATE HISTORIC PRESERVATION OFFICE, P.O. Box 176, Jefferson City, MO 6510

**ARCHITECTURAL/HISTORIC INVENTORY FORM**

1. Survey No. SLC-AS-045-0056		2. Survey Name: Carondelet	
3. County:		4. Address (Street No.) 7131	Street (name) Alabama Avenue
5. City: St. Louis City	Vicinity: <input type="checkbox"/>	6. UTM:	
8. Historic name (if known):		7. Township/Range/Section:	
9. Present/other name (if known):			
10. Ownership: <input type="checkbox"/> Private <input type="checkbox"/> Public		11a. Historic use (if known): single dwelling	11b. Current use: single dwelling

**HISTORICAL INFORMATION**

12. Construction date: ca. 1880	15. Architect:	18. Previously surveyed? <input type="checkbox"/> Cite survey name in box 22 cont. (page 3)
13. Significant date/period:	16. Builder/contractor:	19. On National Register? <input type="checkbox"/> indiv. <input type="checkbox"/> district Cite nomination name in box 22 cont. (page 3)
14. Area(s) of significance:	17. Original or significant owner:	20. National Register eligible? <input type="checkbox"/> individually eligible <input type="checkbox"/> district potential C <input type="checkbox"/> NC <input type="checkbox"/> <input type="checkbox"/> not eligible <input type="checkbox"/> not determined
21. History and significance on continuation page. <input type="checkbox"/>		22. Sources of information on continuation page. <input type="checkbox"/>

**ARCHITECTURAL INFORMATION**

23. Category of property: <input type="checkbox"/> building(s) <input type="checkbox"/> site <input type="checkbox"/> structure <input type="checkbox"/> object	30. Roof material: asphalt shingle	37. Windows: <input type="checkbox"/> historic <input type="checkbox"/> replacement Pane arrangement:
24. Vernacular or property type:	31. Chimney placement:	38. Acreage (rural): Visible from public road? <input type="checkbox"/>
25. Architectural Style: Vernacular Classical	32. Structural system:	39. Changes (describe in box 28 cont.): <input type="checkbox"/> Addition(s) Date(s): <input type="checkbox"/> Altered Date(s): <input type="checkbox"/> Moved Date(s): <input type="checkbox"/> Other Date(s):
26. Plan shape:	33. Ext. wall cladding: frame (with siding)	Endangered by:
27. Number of stories: 1	34. Foundation material: stone	
28. Number of bays (1st floor): 3	35. Basement type:	40. Number of outbuildings (describe in box 40 cont.):
29. Roof type: hip	36. Front porch type/placement:	41. Further description of building features and associated resources on continuation page. <input type="checkbox"/>

**OTHER**

42. Current owner/address:	43. Form prepared by (name and org.): Landmarks Association of St. Louis	44. Survey date: 2006
		45. Date of revisions:

**FOR SHPO USE:**

Date entered in inventory:	Level of survey <input checked="" type="checkbox"/> reconnaissance <input type="checkbox"/> intensive	Additional research needed? <input type="checkbox"/> yes <input type="checkbox"/> no
National Register Status <input type="checkbox"/> listed <input type="checkbox"/> in listed district Name: <input type="checkbox"/> pending listing <input type="checkbox"/> eligible (individually) <input type="checkbox"/> eligible (district) <input type="checkbox"/> not eligible <input type="checkbox"/> not determined	Other:	



**ARCHITECTURAL/HISTORIC INVENTORY FORM**

SLC-AS-045-0056

Page 2

**ADDITIONAL INFORMATION:**

21. (cont.) History and significance. Expand box as necessary, or add continuation pages.

22. (cont.) Sources of information. Expand box as necessary, or add continuation pages.

40. (cont.) Description of environment and outbuildings. Expand box as necessary, or add continuation pages.

41. (cont.) Further description of important architectural features. Expand box as necessary, or add continuation pages.

The hipped roof extends beyond the facade to form a porch. Wrought iron supports the porch roof. Two windows flank the center door.



MISSOURI DEPARTMENT OF NATURAL RESOURCES  
STATE HISTORIC PRESERVATION OFFICE, P.O. Box 176, Jefferson City, MO 6510

**ARCHITECTURAL/HISTORIC INVENTORY FORM**

1. Survey No. SLC-AS-045-0057		2. Survey Name: Carondelet	
3. County:		4. Address (Street No.) 7133	Street (name) Alabama Avenue
5. City: St. Louis City	Vicinity: <input type="checkbox"/>	6. UTM:	
8. Historic name (if known):		7. Township/Range/Section:	
9. Present/other name (if known):			
10. Ownership: <input type="checkbox"/> Private <input type="checkbox"/> Public		11a. Historic use (if known): single dwelling	11b. Current use: single dwelling

**HISTORICAL INFORMATION**

12. Construction date: ca. 1880	15. Architect:	18. Previously surveyed? <input type="checkbox"/> Cite survey name in box 22 cont. (page 3)
13. Significant date/period:	16. Builder/contractor:	19. On National Register? <input type="checkbox"/> indiv. <input type="checkbox"/> district Cite nomination name in box 22 cont. (page 3)
14. Area(s) of significance:	17. Original or significant owner:	20. National Register eligible? <input type="checkbox"/> individually eligible <input type="checkbox"/> district potential C <input type="checkbox"/> NC <input type="checkbox"/> <input type="checkbox"/> not eligible <input type="checkbox"/> not determined
21. History and significance on continuation page. <input type="checkbox"/>		22. Sources of information on continuation page. <input type="checkbox"/>

**ARCHITECTURAL INFORMATION**

23. Category of property: <input type="checkbox"/> building(s) <input type="checkbox"/> site <input type="checkbox"/> structure <input type="checkbox"/> object	30. Roof material: asphalt shingle	37. Windows: <input type="checkbox"/> historic <input type="checkbox"/> replacement Pane arrangement:
24. Vernacular or property type:	31. Chimney placement:	38. Acreage (rural): Visible from public road? <input type="checkbox"/>
25. Architectural Style: Vernacular Classical	32. Structural system:	39. Changes (describe in box 28 cont.): <input type="checkbox"/> Addition(s) Date(s): <input type="checkbox"/> Altered Date(s): <input type="checkbox"/> Moved Date(s): <input type="checkbox"/> Other Date(s):
26. Plan shape:	33. Ext. wall cladding: frame (with siding)	Endangered by:
27. Number of stories: 1	34. Foundation material: stone	
28. Number of bays (1st floor): 3	35. Basement type:	40. Number of outbuildings (describe in box 40 cont.):
29. Roof type: front gable	36. Front porch type/placement:	41. Further description of building features and associated resources on continuation page. <input type="checkbox"/>

**OTHER**

42. Current owner/address:	43. Form prepared by (name and org.): Landmarks Association of St. Louis	44. Survey date: 2006
		45. Date of revisions:

**FOR SHPO USE:**

Date entered in inventory:	Level of survey <input type="checkbox"/> reconnaissance <input type="checkbox"/> intensive	Additional research needed? <input type="checkbox"/> yes <input type="checkbox"/> no
National Register Status <input type="checkbox"/> listed <input type="checkbox"/> in listed district Name: <input type="checkbox"/> pending listing <input type="checkbox"/> eligible (individually) <input type="checkbox"/> eligible (district) <input type="checkbox"/> not eligible <input type="checkbox"/> not determined	Other:	



**ARCHITECTURAL/HISTORIC INVENTORY FORM**

SLC-AS-045-0057

Page 2

**ADDITIONAL INFORMATION:**

21. (cont.) History and significance. Expand box as necessary, or add continuation pages.

22. (cont.) Sources of information. Expand box as necessary, or add continuation pages.

40. (cont.) Description of environment and outbuildings. Expand box as necessary, or add continuation pages.

41. (cont.) Further description of important architectural features. Expand box as necessary, or add continuation pages.

The front gable roof extends beyond the facade to form a porch that rests on wrought iron supports. Two windows flank the center door.



MISSOURI DEPARTMENT OF NATURAL RESOURCES  
STATE HISTORIC PRESERVATION OFFICE, P.O. Box 176, Jefferson City, MO 6510

**ARCHITECTURAL/HISTORIC INVENTORY FORM**

1. Survey No. SLC-AS-045-0058		2. Survey Name: Carondelet	
3. County:		4. Address (Street No.) 7134	Street (name) Alabama Avenue
5. City: St. Louis City	Vicinity: <input type="checkbox"/>	6. UTM:	
8. Historic name (if known):		7. Township/Range/Section:	
9. Present/other name (if known):			
10. Ownership: <input type="checkbox"/> Private <input type="checkbox"/> Public		11a. Historic use (if known): single dwelling	11b. Current use: single dwelling

**HISTORICAL INFORMATION**

12. Construction date: 1898	15. Architect:	18. Previously surveyed? <input type="checkbox"/> Cite survey name in box 22 cont. (page 3)
13. Significant date/period:	16. Builder/contractor:	19. On National Register? <input type="checkbox"/> indiv. <input type="checkbox"/> district Cite nomination name in box 22 cont. (page 3)
14. Area(s) of significance:	17. Original or significant owner: Mathews, Thomas	20. National Register eligible? <input type="checkbox"/> individually eligible <input type="checkbox"/> district potential C <input type="checkbox"/> NC <input type="checkbox"/> <input type="checkbox"/> not eligible <input type="checkbox"/> not determined
21. History and significance on continuation page. <input type="checkbox"/>		22. Sources of information on continuation page. <input type="checkbox"/>

**ARCHITECTURAL INFORMATION**

23. Category of property: <input type="checkbox"/> building(s) <input type="checkbox"/> site <input type="checkbox"/> structure <input type="checkbox"/> object	30. Roof material: asphalt shingle	37. Windows: <input type="checkbox"/> historic <input type="checkbox"/> replacement Pane arrangement:
24. Vernacular or property type:	31. Chimney placement:	38. Acreage (rural): Visible from public road? <input type="checkbox"/>
25. Architectural Style: Vernacular Classical	32. Structural system:	39. Changes (describe in box 28 cont.): <input type="checkbox"/> Addition(s) Date(s): <input type="checkbox"/> Altered Date(s): <input type="checkbox"/> Moved Date(s): <input type="checkbox"/> Other Date(s):
26. Plan shape:	33. Ext. wall cladding: frame (with siding)	Endangered by:
27. Number of stories: 1	34. Foundation material: stone	
28. Number of bays (1st floor): 1	35. Basement type:	40. Number of outbuildings (describe in box 40 cont.):
29. Roof type: front gable	36. Front porch type/placement:	41. Further description of building features and associated resources on continuation page. <input type="checkbox"/>

**OTHER**

42. Current owner/address:	43. Form prepared by (name and org.): Landmarks Association of St. Louis	44. Survey date: 2006
		45. Date of revisions:

**FOR SHPO USE:**

Date entered in inventory:	Level of survey <input checked="" type="checkbox"/> reconnaissance <input type="checkbox"/> intensive	Additional research needed? <input type="checkbox"/> yes <input type="checkbox"/> no
National Register Status <input type="checkbox"/> listed <input type="checkbox"/> in listed district Name: <input type="checkbox"/> pending listing <input type="checkbox"/> eligible (individually) <input type="checkbox"/> eligible (district) <input type="checkbox"/> not eligible <input type="checkbox"/> not determined	Other:	



**ARCHITECTURAL/HISTORIC INVENTORY FORM**

---

SLC-AS-045-0058

Page 2

**ADDITIONAL INFORMATION:**

21. (cont.) History and significance. Expand box as necessary, or add continuation pages.

22. (cont.) Sources of information. Expand box as necessary, or add continuation pages.

40. (cont.) Description of environment and outbuildings. Expand box as necessary, or add continuation pages.

41. (cont.) Further description of important architectural features. Expand box as necessary, or add continuation pages.

The only facade bay is a pair of windows. The door is on the side under an awning.





**ARCHITECTURAL/HISTORIC INVENTORY FORM**

1. Survey No. SLC-AS-045-0059		2. Survey Name: Carondelet	
3. County:		4. Address (Street No.) 7136	Street (name) Alabama Avenue
5. City: St. Louis City	Vicinity: <input type="checkbox"/>	6. UTM:	
8. Historic name (if known):		9. Present/other name (if known):	
10. Ownership: <input type="checkbox"/> Private <input type="checkbox"/> Public		11a. Historic use (if known): single dwelling	11b. Current use: single dwelling

**HISTORICAL INFORMATION**

12. Construction date: ca. 1880	15. Architect:	18. Previously surveyed? <input type="checkbox"/> Cite survey name in box 22 cont. (page 3)
13. Significant date/period:	16. Builder/contractor:	19. On National Register? <input type="checkbox"/> indiv. <input type="checkbox"/> district Cite nomination name in box 22 cont. (page 3)
14. Area(s) of significance:	17. Original or significant owner:	20. National Register eligible? <input type="checkbox"/> individually eligible <input type="checkbox"/> district potential C <input type="checkbox"/> NC <input type="checkbox"/> <input type="checkbox"/> not eligible <input type="checkbox"/> not determined
21. History and significance on continuation page. <input type="checkbox"/>		22. Sources of information on continuation page. <input type="checkbox"/>

**ARCHITECTURAL INFORMATION**

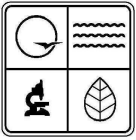
23. Category of property: <input type="checkbox"/> building(s) <input type="checkbox"/> site <input type="checkbox"/> structure <input type="checkbox"/> object	30. Roof material: asphalt shingle	37. Windows: <input type="checkbox"/> historic <input type="checkbox"/> replacement Pane arrangement:
24. Vernacular or property type:	31. Chimney placement:	38. Acreage (rural): Visible from public road? <input type="checkbox"/>
25. Architectural Style: Vernacular Classical	32. Structural system:	39. Changes (describe in box 28 cont.): <input type="checkbox"/> Addition(s) Date(s): <input type="checkbox"/> Altered Date(s): <input type="checkbox"/> Moved Date(s): <input type="checkbox"/> Other Date(s):
26. Plan shape:	33. Ext. wall cladding: frame (with siding)	Endangered by:
27. Number of stories: 1	34. Foundation material: stone	40. Number of outbuildings (describe in box 40 cont.):
28. Number of bays (1st floor): 3	35. Basement type:	41. Further description of building features and associated resources on continuation page. <input type="checkbox"/>
29. Roof type: front gable	36. Front porch type/placement:	

**OTHER**

42. Current owner/address:	43. Form prepared by (name and org.): Landmarks Association of St. Louis	44. Survey date: 2006
		45. Date of revisions:

**FOR SHPO USE:**

Date entered in inventory:	Level of survey <input type="checkbox"/> reconnaissance <input type="checkbox"/> intensive	Additional research needed? <input type="checkbox"/> yes <input type="checkbox"/> no
National Register Status <input type="checkbox"/> listed <input type="checkbox"/> in listed district Name: <input type="checkbox"/> pending listing <input type="checkbox"/> eligible (individually) <input type="checkbox"/> eligible (district) <input type="checkbox"/> not eligible <input type="checkbox"/> not determined	Other:	



**ADDITIONAL INFORMATION:**

- 21. (cont.) History and significance. Expand box as necessary, or add continuation pages.
- 22. (cont.) Sources of information. Expand box as necessary, or add continuation pages.
- 40. (cont.) Description of environment and outbuildings. Expand box as necessary, or add continuation pages.
- 41. (cont.) Further description of important architectural features. Expand box as necessary, or add continuation pages.

Two windows flank the center door.



MISSOURI DEPARTMENT OF NATURAL RESOURCES  
STATE HISTORIC PRESERVATION OFFICE, P.O. Box 176, Jefferson City, MO 6510

**ARCHITECTURAL/HISTORIC INVENTORY FORM**

1. Survey No. SLC-AS-045-0060		2. Survey Name: Carondelet	
3. County:		4. Address (Street No.) 7137	Street (name) Alabama Avenue
5. City: St. Louis City	Vicinity: <input type="checkbox"/>	6. UTM:	
8. Historic name (if known):		7. Township/Range/Section:	
9. Present/other name (if known):			
10. Ownership: <input type="checkbox"/> Private <input type="checkbox"/> Public		11a. Historic use (if known): single dwelling	11b. Current use: single dwelling

**HISTORICAL INFORMATION**

12. Construction date: ca. 1880	15. Architect:	18. Previously surveyed? <input type="checkbox"/> Cite survey name in box 22 cont. (page 3)
13. Significant date/period:	16. Builder/contractor:	19. On National Register? <input type="checkbox"/> indiv. <input type="checkbox"/> district Cite nomination name in box 22 cont. (page 3)
14. Area(s) of significance:	17. Original or significant owner:	20. National Register eligible? <input type="checkbox"/> individually eligible <input type="checkbox"/> district potential C <input type="checkbox"/> NC <input type="checkbox"/> <input type="checkbox"/> not eligible <input type="checkbox"/> not determined
21. History and significance on continuation page. <input type="checkbox"/>		22. Sources of information on continuation page. <input type="checkbox"/>

**ARCHITECTURAL INFORMATION**

23. Category of property: <input type="checkbox"/> building(s) <input type="checkbox"/> site <input type="checkbox"/> structure <input type="checkbox"/> object	30. Roof material: asphalt shingle	37. Windows: <input type="checkbox"/> historic <input type="checkbox"/> replacement Pane arrangement:
24. Vernacular or property type:	31. Chimney placement:	38. Acreage (rural): Visible from public road? <input type="checkbox"/>
25. Architectural Style: Vernacular Classical	32. Structural system:	39. Changes (describe in box 28 cont.): <input type="checkbox"/> Addition(s) Date(s): <input type="checkbox"/> Altered Date(s): <input type="checkbox"/> Moved Date(s): <input type="checkbox"/> Other Date(s):
26. Plan shape:	33. Ext. wall cladding: frame (with siding)	Endangered by:
27. Number of stories: 1	34. Foundation material: stone	40. Number of outbuildings (describe in box 40 cont.):
28. Number of bays (1st floor): 3	35. Basement type:	41. Further description of building features and associated resources on continuation page. <input type="checkbox"/>
29. Roof type: front gable	36. Front porch type/placement:	

**OTHER**

42. Current owner/address:	43. Form prepared by (name and org.): Landmarks Association of St. Louis	44. Survey date: 2006
		45. Date of revisions:

**FOR SHPO USE:**

Date entered in inventory:	Level of survey <input type="checkbox"/> reconnaissance <input type="checkbox"/> intensive	Additional research needed? <input type="checkbox"/> yes <input type="checkbox"/> no
National Register Status <input type="checkbox"/> listed <input type="checkbox"/> in listed district Name: <input type="checkbox"/> pending listing <input type="checkbox"/> eligible (individually) <input type="checkbox"/> eligible (district) <input type="checkbox"/> not eligible <input type="checkbox"/> not determined	Other:	



**ADDITIONAL INFORMATION:**

- 21. (cont.) History and significance. Expand box as necessary, or add continuation pages.
- 22. (cont.) Sources of information. Expand box as necessary, or add continuation pages.
- 40. (cont.) Description of environment and outbuildings. Expand box as necessary, or add continuation pages.
- 41. (cont.) Further description of important architectural features. Expand box as necessary, or add continuation pages.

Two windows flank the center door. This house is nearly identical to 7139 next door.



MISSOURI DEPARTMENT OF NATURAL RESOURCES  
STATE HISTORIC PRESERVATION OFFICE, P.O. Box 176, Jefferson City, MO 6510

ARCHITECTURAL/HISTORIC INVENTORY FORM

1. Survey No. SLC-AS-045-0061		2. Survey Name: Carondelet	
3. County:		4. Address (Street No.) 7138	Street (name) Alabama Avenue
5. City: St. Louis City	Vicinity: <input type="checkbox"/>	6. UTM:	
8. Historic name (if known):		7. Township/Range/Section:	
9. Present/other name (if known):			
10. Ownership: <input type="checkbox"/> Private <input type="checkbox"/> Public		11a. Historic use (if known): single dwelling	11b. Current use: single dwelling

HISTORICAL INFORMATION

12. Construction date: ca. 1880	15. Architect:	18. Previously surveyed? <input type="checkbox"/> Cite survey name in box 22 cont. (page 3)
13. Significant date/period:	16. Builder/contractor:	19. On National Register? <input type="checkbox"/> indiv. <input type="checkbox"/> district Cite nomination name in box 22 cont. (page 3)
14. Area(s) of significance:	17. Original or significant owner:	20. National Register eligible? <input type="checkbox"/> individually eligible <input type="checkbox"/> district potential C <input type="checkbox"/> NC <input type="checkbox"/> <input type="checkbox"/> not eligible <input type="checkbox"/> not determined
21. History and significance on continuation page. <input type="checkbox"/>		22. Sources of information on continuation page. <input type="checkbox"/>

ARCHITECTURAL INFORMATION

23. Category of property: <input type="checkbox"/> building(s) <input type="checkbox"/> site <input type="checkbox"/> structure <input type="checkbox"/> object	30. Roof material: asphalt shingle	37. Windows: <input type="checkbox"/> historic <input type="checkbox"/> replacement Pane arrangement:
24. Vernacular or property type:	31. Chimney placement:	38. Acreage (rural): Visible from public road? <input type="checkbox"/>
25. Architectural Style: Vernacular Classical	32. Structural system:	39. Changes (describe in box 28 cont.): <input type="checkbox"/> Addition(s) Date(s): <input type="checkbox"/> Altered Date(s): <input type="checkbox"/> Moved Date(s): <input type="checkbox"/> Other Date(s):
26. Plan shape:	33. Ext. wall cladding: frame (with siding)	Endangered by:
27. Number of stories: 1	34. Foundation material: stone	40. Number of outbuildings (describe in box 40 cont.):
28. Number of bays (1st floor): 3	35. Basement type:	41. Further description of building features and associated resources on continuation page. <input type="checkbox"/>
29. Roof type: side gable	36. Front porch type/placement:	

OTHER

42. Current owner/address:	43. Form prepared by (name and org.): Landmarks Association of St. Louis	44. Survey date: 2006
		45. Date of revisions:

FOR SHPO USE:

Date entered in inventory:	Level of survey <input type="checkbox"/> reconnaissance <input type="checkbox"/> intensive	Additional research needed? <input type="checkbox"/> yes <input type="checkbox"/> no
National Register Status <input type="checkbox"/> listed <input type="checkbox"/> in listed district Name: <input type="checkbox"/> pending listing <input type="checkbox"/> eligible (individually) <input type="checkbox"/> eligible (district) <input type="checkbox"/> not eligible <input type="checkbox"/> not determined	Other:	



**ADDITIONAL INFORMATION:**

- 21. (cont.) History and significance. Expand box as necessary, or add continuation pages.
- 22. (cont.) Sources of information. Expand box as necessary, or add continuation pages.
- 40. (cont.) Description of environment and outbuildings. Expand box as necessary, or add continuation pages.
- 41. (cont.) Further description of important architectural features. Expand box as necessary, or add continuation pages.

Two windows flank the center door.



MISSOURI DEPARTMENT OF NATURAL RESOURCES  
STATE HISTORIC PRESERVATION OFFICE, P.O. Box 176, Jefferson City, MO 6510

**ARCHITECTURAL/HISTORIC INVENTORY FORM**

1. Survey No. SLC-AS-045-0062		2. Survey Name: Carondelet	
3. County:		4. Address (Street No.) 7139	Street (name) Alabama Avenue
5. City: St. Louis City	Vicinity: <input type="checkbox"/>	6. UTM:	
8. Historic name (if known):		9. Present/other name (if known):	
10. Ownership: <input type="checkbox"/> Private <input type="checkbox"/> Public		11a. Historic use (if known): single dwelling	11b. Current use: single dwelling

**HISTORICAL INFORMATION**

12. Construction date: 1881	15. Architect:	18. Previously surveyed? <input type="checkbox"/> Cite survey name in box 22 cont. (page 3)
13. Significant date/period:	16. Builder/contractor:	19. On National Register? <input type="checkbox"/> indiv. <input type="checkbox"/> district Cite nomination name in box 22 cont. (page 3)
14. Area(s) of significance:	17. Original or significant owner: Mcarthy, Patrick	20. National Register eligible? <input type="checkbox"/> individually eligible <input type="checkbox"/> district potential C <input type="checkbox"/> NC <input type="checkbox"/> <input type="checkbox"/> not eligible <input type="checkbox"/> not determined
21. History and significance on continuation page. <input type="checkbox"/>		22. Sources of information on continuation page. <input type="checkbox"/>

**ARCHITECTURAL INFORMATION**

23. Category of property: <input type="checkbox"/> building(s) <input type="checkbox"/> site <input type="checkbox"/> structure <input type="checkbox"/> object	30. Roof material: asphalt shingle	37. Windows: <input type="checkbox"/> historic <input type="checkbox"/> replacement Pane arrangement:
24. Vernacular or property type:	31. Chimney placement:	38. Acreage (rural): Visible from public road? <input type="checkbox"/>
25. Architectural Style: Vernacular Classical	32. Structural system:	39. Changes (describe in box 28 cont.): <input type="checkbox"/> Addition(s) Date(s): <input type="checkbox"/> Altered Date(s): <input type="checkbox"/> Moved Date(s): <input type="checkbox"/> Other Date(s):
26. Plan shape:	33. Ext. wall cladding: frame (with siding)	Endangered by:
27. Number of stories: 1	34. Foundation material: stone	40. Number of outbuildings (describe in box 40 cont.):
28. Number of bays (1st floor): 3	35. Basement type:	41. Further description of building features and associated resources on continuation page. <input type="checkbox"/>
29. Roof type: front gable	36. Front porch type/placement:	

**OTHER**

42. Current owner/address:	43. Form prepared by (name and org.): Landmarks Association of St. Louis	44. Survey date: 2006
		45. Date of revisions:

**FOR SHPO USE:**

Date entered in inventory:	Level of survey <input type="checkbox"/> reconnaissance <input type="checkbox"/> intensive	Additional research needed? <input type="checkbox"/> yes <input type="checkbox"/> no
National Register Status <input type="checkbox"/> listed <input type="checkbox"/> in listed district Name: <input type="checkbox"/> pending listing <input type="checkbox"/> eligible (individually) <input type="checkbox"/> eligible (district) <input type="checkbox"/> not eligible <input type="checkbox"/> not determined	Other:	



**ADDITIONAL INFORMATION:**

- 21. (cont.) History and significance. Expand box as necessary, or add continuation pages.
- 22. (cont.) Sources of information. Expand box as necessary, or add continuation pages.
- 40. (cont.) Description of environment and outbuildings. Expand box as necessary, or add continuation pages.
- 41. (cont.) Further description of important architectural features. Expand box as necessary, or add continuation pages.

Two windows flank the center door. This house is nearly identical to 7137 next door.





**ARCHITECTURAL/HISTORIC INVENTORY FORM**

1. Survey No. SLC-AS-045-0063		2. Survey Name: Carondelet	
3. County:		4. Address (Street No.) 7140	Street (name) Alabama Avenue
5. City: St. Louis City	Vicinity: <input type="checkbox"/>	6. UTM:	
8. Historic name (if known):		7. Township/Range/Section:	
9. Present/other name (if known):			
10. Ownership: <input type="checkbox"/> Private <input type="checkbox"/> Public		11a. Historic use (if known): single dwelling	11b. Current use: single dwelling

**HISTORICAL INFORMATION**

12. Construction date: ca. 1880	15. Architect:	18. Previously surveyed? <input type="checkbox"/> Cite survey name in box 22 cont. (page 3)
13. Significant date/period:	16. Builder/contractor:	19. On National Register? <input type="checkbox"/> indiv. <input type="checkbox"/> district Cite nomination name in box 22 cont. (page 3)
14. Area(s) of significance:	17. Original or significant owner:	20. National Register eligible? <input type="checkbox"/> individually eligible <input type="checkbox"/> district potential C <input type="checkbox"/> NC <input type="checkbox"/> <input type="checkbox"/> not eligible <input type="checkbox"/> not determined
21. History and significance on continuation page. <input type="checkbox"/>		22. Sources of information on continuation page. <input type="checkbox"/>

**ARCHITECTURAL INFORMATION**

23. Category of property: <input type="checkbox"/> building(s) <input type="checkbox"/> site <input type="checkbox"/> structure <input type="checkbox"/> object	30. Roof material: asphalt shingle	37. Windows: <input type="checkbox"/> historic <input type="checkbox"/> replacement Pane arrangement:
24. Vernacular or property type:	31. Chimney placement:	38. Acreage (rural): Visible from public road? <input type="checkbox"/>
25. Architectural Style: Vernacular Classical	32. Structural system:	39. Changes (describe in box 28 cont.): <input type="checkbox"/> Addition(s) Date(s): <input type="checkbox"/> Altered Date(s): <input type="checkbox"/> Moved Date(s): <input type="checkbox"/> Other Date(s):
26. Plan shape:	33. Ext. wall cladding: frame (with siding)	Endangered by:
27. Number of stories: 1	34. Foundation material: stone	
28. Number of bays (1st floor): 3	35. Basement type:	40. Number of outbuildings (describe in box 40 cont.):
29. Roof type: side gable	36. Front porch type/placement:	41. Further description of building features and associated resources on continuation page. <input type="checkbox"/>

**OTHER**

42. Current owner/address:	43. Form prepared by (name and org.): Landmarks Association of St. Louis	44. Survey date: 2006
		45. Date of revisions:

**FOR SHPO USE:**

Date entered in inventory:	Level of survey <input type="checkbox"/> reconnaissance <input type="checkbox"/> intensive	Additional research needed? <input type="checkbox"/> yes <input type="checkbox"/> no
National Register Status <input type="checkbox"/> listed <input type="checkbox"/> in listed district Name: <input type="checkbox"/> pending listing <input type="checkbox"/> eligible (individually) <input type="checkbox"/> eligible (district) <input type="checkbox"/> not eligible <input type="checkbox"/> not determined	Other:	



**ADDITIONAL INFORMATION:**

- 21. (cont.) History and significance. Expand box as necessary, or add continuation pages.
- 22. (cont.) Sources of information. Expand box as necessary, or add continuation pages.
- 40. (cont.) Description of environment and outbuildings. Expand box as necessary, or add continuation pages.
- 41. (cont.) Further description of important architectural features. Expand box as necessary, or add continuation pages.

A gabled overhang sits over the center front door.



MISSOURI DEPARTMENT OF NATURAL RESOURCES  
STATE HISTORIC PRESERVATION OFFICE, P.O. Box 176, Jefferson City, MO 6510

**ARCHITECTURAL/HISTORIC INVENTORY FORM**

1. Survey No. SLC-AS-045-0064		2. Survey Name: Carondelet	
3. County:		4. Address (Street No.) 7141	Street (name) Alabama Avenue
5. City: St. Louis City	Vicinity: <input type="checkbox"/>	6. UTM:	
8. Historic name (if known):		9. Present/other name (if known):	
10. Ownership: <input type="checkbox"/> Private <input type="checkbox"/> Public		11a. Historic use (if known): single dwelling	11b. Current use: single dwelling

**HISTORICAL INFORMATION**

12. Construction date: ca. 1880	15. Architect:	18. Previously surveyed? <input type="checkbox"/> Cite survey name in box 22 cont. (page 3)
13. Significant date/period:	16. Builder/contractor:	19. On National Register? <input type="checkbox"/> indiv. <input type="checkbox"/> district Cite nomination name in box 22 cont. (page 3)
14. Area(s) of significance:	17. Original or significant owner:	20. National Register eligible? <input type="checkbox"/> individually eligible <input type="checkbox"/> district potential C <input type="checkbox"/> NC <input type="checkbox"/> <input type="checkbox"/> not eligible <input type="checkbox"/> not determined
21. History and significance on continuation page. <input type="checkbox"/>		22. Sources of information on continuation page. <input type="checkbox"/>

**ARCHITECTURAL INFORMATION**

23. Category of property: <input type="checkbox"/> building(s) <input type="checkbox"/> site <input type="checkbox"/> structure <input type="checkbox"/> object	30. Roof material: asphalt shingle	37. Windows: <input type="checkbox"/> historic <input type="checkbox"/> replacement Pane arrangement:
24. Vernacular or property type:	31. Chimney placement:	38. Acreage (rural): Visible from public road? <input type="checkbox"/>
25. Architectural Style: Vernacular Classical	32. Structural system:	39. Changes (describe in box 28 cont.): <input type="checkbox"/> Addition(s) Date(s): <input type="checkbox"/> Altered Date(s): <input type="checkbox"/> Moved Date(s): <input type="checkbox"/> Other Date(s):
26. Plan shape:	33. Ext. wall cladding: frame (with siding)	Endangered by:
27. Number of stories: 1	34. Foundation material: stone	40. Number of outbuildings (describe in box 40 cont.):
28. Number of bays (1st floor): 3	35. Basement type:	41. Further description of building features and associated resources on continuation page. <input type="checkbox"/>
29. Roof type: front gable	36. Front porch type/placement:	

**OTHER**

42. Current owner/address:	43. Form prepared by (name and org.): Landmarks Association of St. Louis	44. Survey date: 2006
		45. Date of revisions:

**FOR SHPO USE:**

Date entered in inventory:	Level of survey <input type="checkbox"/> reconnaissance <input type="checkbox"/> intensive	Additional research needed? <input type="checkbox"/> yes <input type="checkbox"/> no
National Register Status <input type="checkbox"/> listed <input type="checkbox"/> in listed district Name: <input type="checkbox"/> pending listing <input type="checkbox"/> eligible (individually) <input type="checkbox"/> eligible (district) <input type="checkbox"/> not eligible <input type="checkbox"/> not determined	Other:	



**ADDITIONAL INFORMATION:**

21. (cont.) History and significance. Expand box as necessary, or add continuation pages.

22. (cont.) Sources of information. Expand box as necessary, or add continuation pages.

40. (cont.) Description of environment and outbuildings. Expand box as necessary, or add continuation pages.

41. (cont.) Further description of important architectural features. Expand box as necessary, or add continuation pages.

Two windows flank the center door. This house is nearly identical in form to the two houses immediately to the north (7137 - 39).



MISSOURI DEPARTMENT OF NATURAL RESOURCES  
STATE HISTORIC PRESERVATION OFFICE, P.O. Box 176, Jefferson City, MO 6510

**ARCHITECTURAL/HISTORIC INVENTORY FORM**

1. Survey No. SLC-AS-045-0065		2. Survey Name: Carondelet	
3. County:		4. Address (Street No.) 7143	Street (name) Alabama Avenue
5. City: St. Louis City	Vicinity: <input type="checkbox"/>	6. UTM:	
8. Historic name (if known):		9. Present/other name (if known):	
10. Ownership: <input type="checkbox"/> Private <input type="checkbox"/> Public		11a. Historic use (if known): single dwelling	11b. Current use: single dwelling

**HISTORICAL INFORMATION**

12. Construction date: 1885	15. Architect:	18. Previously surveyed? <input type="checkbox"/> Cite survey name in box 22 cont. (page 3)
13. Significant date/period:	16. Builder/contractor:	19. On National Register? <input type="checkbox"/> indiv. <input type="checkbox"/> district Cite nomination name in box 22 cont. (page 3)
14. Area(s) of significance:	17. Original or significant owner: Kelpe, Clemens	20. National Register eligible? <input type="checkbox"/> individually eligible <input type="checkbox"/> district potential C <input type="checkbox"/> NC <input type="checkbox"/> <input type="checkbox"/> not eligible <input type="checkbox"/> not determined
21. History and significance on continuation page. <input type="checkbox"/>		22. Sources of information on continuation page. <input type="checkbox"/>

**ARCHITECTURAL INFORMATION**

23. Category of property: <input type="checkbox"/> building(s) <input type="checkbox"/> site <input type="checkbox"/> structure <input type="checkbox"/> object	30. Roof material: asphalt shingle	37. Windows: <input type="checkbox"/> historic <input type="checkbox"/> replacement Pane arrangement:
24. Vernacular or property type:	31. Chimney placement:	38. Acreage (rural): Visible from public road? <input type="checkbox"/>
25. Architectural Style: Vernacular Classical	32. Structural system:	39. Changes (describe in box 28 cont.): <input type="checkbox"/> Addition(s) Date(s): <input type="checkbox"/> Altered Date(s): <input type="checkbox"/> Moved Date(s): <input type="checkbox"/> Other Date(s):
26. Plan shape:	33. Ext. wall cladding: frame (with siding)	Endangered by:
27. Number of stories: 1	34. Foundation material: stone	40. Number of outbuildings (describe in box 40 cont.):
28. Number of bays (1st floor): 3	35. Basement type:	41. Further description of building features and associated resources on continuation page. <input type="checkbox"/>
29. Roof type: side gable	36. Front porch type/placement:	

**OTHER**

42. Current owner/address:	43. Form prepared by (name and org.): Landmarks Association of St. Louis	44. Survey date: 2006
		45. Date of revisions:

**FOR SHPO USE:**

Date entered in inventory:	Level of survey <input checked="" type="checkbox"/> reconnaissance <input type="checkbox"/> intensive	Additional research needed? <input type="checkbox"/> yes <input type="checkbox"/> no
National Register Status <input type="checkbox"/> listed <input type="checkbox"/> in listed district Name: <input type="checkbox"/> pending listing <input type="checkbox"/> eligible (individually) <input type="checkbox"/> eligible (district) <input type="checkbox"/> not eligible <input type="checkbox"/> not determined	Other:	



**ADDITIONAL INFORMATION:**

- 21. (cont.) History and significance. Expand box as necessary, or add continuation pages.
- 22. (cont.) Sources of information. Expand box as necessary, or add continuation pages.
- 40. (cont.) Description of environment and outbuildings. Expand box as necessary, or add continuation pages.
- 41. (cont.) Further description of important architectural features. Expand box as necessary, or add continuation pages.

Two windows flank the center door.



MISSOURI DEPARTMENT OF NATURAL RESOURCES  
STATE HISTORIC PRESERVATION OFFICE, P.O. Box 176, Jefferson City, MO 6510

**ARCHITECTURAL/HISTORIC INVENTORY FORM**

1. Survey No. SLC-AS-045-0066		2. Survey Name: Carondelet	
3. County:		4. Address (Street No.) 7144	Street (name) Alabama Avenue
5. City: St. Louis City	Vicinity: <input type="checkbox"/>	6. UTM:	
8. Historic name (if known):		7. Township/Range/Section:	
9. Present/other name (if known):			
10. Ownership: <input type="checkbox"/> Private <input type="checkbox"/> Public		11a. Historic use (if known): single dwelling	11b. Current use: single dwelling

**HISTORICAL INFORMATION**

12. Construction date: ca. 1880	15. Architect:	18. Previously surveyed? <input type="checkbox"/> Cite survey name in box 22 cont. (page 3)
13. Significant date/period:	16. Builder/contractor:	19. On National Register? <input type="checkbox"/> indiv. <input type="checkbox"/> district Cite nomination name in box 22 cont. (page 3)
14. Area(s) of significance:	17. Original or significant owner:	20. National Register eligible? <input type="checkbox"/> individually eligible <input type="checkbox"/> district potential C <input type="checkbox"/> NC <input type="checkbox"/> <input type="checkbox"/> not eligible <input type="checkbox"/> not determined
21. History and significance on continuation page. <input type="checkbox"/>		22. Sources of information on continuation page. <input type="checkbox"/>

**ARCHITECTURAL INFORMATION**

23. Category of property: <input type="checkbox"/> building(s) <input type="checkbox"/> site <input type="checkbox"/> structure <input type="checkbox"/> object	30. Roof material: asphalt shingle	37. Windows: <input type="checkbox"/> historic <input type="checkbox"/> replacement Pane arrangement:
24. Vernacular or property type:	31. Chimney placement:	38. Acreage (rural): Visible from public road? <input type="checkbox"/>
25. Architectural Style: Vernacular Classical	32. Structural system:	39. Changes (describe in box 28 cont.): <input type="checkbox"/> Addition(s) Date(s): <input type="checkbox"/> Altered Date(s): <input type="checkbox"/> Moved Date(s): <input type="checkbox"/> Other Date(s):
26. Plan shape:	33. Ext. wall cladding: frame (with siding)	Endangered by:
27. Number of stories: 1	34. Foundation material: stone	
28. Number of bays (1st floor): 3	35. Basement type:	40. Number of outbuildings (describe in box 40 cont.):
29. Roof type: front gable	36. Front porch type/placement:	41. Further description of building features and associated resources on continuation page. <input type="checkbox"/>

**OTHER**

42. Current owner/address:	43. Form prepared by (name and org.): Landmarks Association of St. Louis	44. Survey date: 2006
		45. Date of revisions:

**FOR SHPO USE:**

Date entered in inventory:	Level of survey <input type="checkbox"/> reconnaissance <input type="checkbox"/> intensive	Additional research needed? <input type="checkbox"/> yes <input type="checkbox"/> no
National Register Status <input type="checkbox"/> listed <input type="checkbox"/> in listed district Name: <input type="checkbox"/> pending listing <input type="checkbox"/> eligible (individually) <input type="checkbox"/> eligible (district) <input type="checkbox"/> not eligible <input type="checkbox"/> not determined	Other:	



**ADDITIONAL INFORMATION:**

- 21. (cont.) History and significance. Expand box as necessary, or add continuation pages.
- 22. (cont.) Sources of information. Expand box as necessary, or add continuation pages.
- 40. (cont.) Description of environment and outbuildings. Expand box as necessary, or add continuation pages.
- 41. (cont.) Further description of important architectural features. Expand box as necessary, or add continuation pages.

The center front door has a small gabled overhang.





MISSOURI DEPARTMENT OF NATURAL RESOURCES  
STATE HISTORIC PRESERVATION OFFICE, P.O. Box 176, Jefferson City, MO 6510

ARCHITECTURAL/HISTORIC INVENTORY FORM

1. Survey No. SLC-AS-045-0067		2. Survey Name: Carondelet	
3. County:		4. Address (Street No.) 7145	Street (name) Alabama Avenue
5. City: St. Louis City	Vicinity: <input type="checkbox"/>	6. UTM:	
8. Historic name (if known):		7. Township/Range/Section:	
9. Present/other name (if known):			
10. Ownership: <input type="checkbox"/> Private <input type="checkbox"/> Public		11a. Historic use (if known): single dwelling	11b. Current use: single dwelling

HISTORICAL INFORMATION

12. Construction date: ca. 1885	15. Architect:	18. Previously surveyed? <input type="checkbox"/> Cite survey name in box 22 cont. (page 3)
13. Significant date/period:	16. Builder/contractor:	19. On National Register? <input type="checkbox"/> indiv. <input type="checkbox"/> district Cite nomination name in box 22 cont. (page 3)
14. Area(s) of significance:	17. Original or significant owner:	20. National Register eligible? <input type="checkbox"/> individually eligible <input type="checkbox"/> district potential C <input type="checkbox"/> NC <input type="checkbox"/> <input type="checkbox"/> not eligible <input type="checkbox"/> not determined
21. History and significance on continuation page. <input type="checkbox"/>		22. Sources of information on continuation page. <input type="checkbox"/>

ARCHITECTURAL INFORMATION

23. Category of property: <input type="checkbox"/> building(s) <input type="checkbox"/> site <input type="checkbox"/> structure <input type="checkbox"/> object	30. Roof material: asphalt shingle	37. Windows: <input type="checkbox"/> historic <input type="checkbox"/> replacement Pane arrangement:
24. Vernacular or property type:	31. Chimney placement:	38. Acreage (rural): Visible from public road? <input type="checkbox"/>
25. Architectural Style: Vernacular Classical	32. Structural system:	39. Changes (describe in box 28 cont.): <input type="checkbox"/> Addition(s) Date(s): <input type="checkbox"/> Altered Date(s): <input type="checkbox"/> Moved Date(s): <input type="checkbox"/> Other Date(s):
26. Plan shape:	33. Ext. wall cladding: frame (with siding)	Endangered by:
27. Number of stories: 1	34. Foundation material: stone	40. Number of outbuildings (describe in box 40 cont.):
28. Number of bays (1st floor): 3	35. Basement type:	41. Further description of building features and associated resources on continuation page. <input type="checkbox"/>
29. Roof type: front gable	36. Front porch type/placement:	

OTHER

42. Current owner/address:	43. Form prepared by (name and org.): Landmarks Association of St. Louis	44. Survey date: 2006
		45. Date of revisions:

FOR SHPO USE:

Date entered in inventory:	Level of survey <input type="checkbox"/> reconnaissance <input type="checkbox"/> intensive	Additional research needed? <input type="checkbox"/> yes <input type="checkbox"/> no
National Register Status <input type="checkbox"/> listed <input type="checkbox"/> in listed district Name: <input type="checkbox"/> pending listing <input type="checkbox"/> eligible (individually) <input type="checkbox"/> eligible (district) <input type="checkbox"/> not eligible <input type="checkbox"/> not determined	Other:	



**ADDITIONAL INFORMATION:**

- 21. (cont.) History and significance. Expand box as necessary, or add continuation pages.
- 22. (cont.) Sources of information. Expand box as necessary, or add continuation pages.
- 40. (cont.) Description of environment and outbuildings. Expand box as necessary, or add continuation pages.
- 41. (cont.) Further description of important architectural features. Expand box as necessary, or add continuation pages.

The addition of a second story alters the original appearance of this house.



MISSOURI DEPARTMENT OF NATURAL RESOURCES  
STATE HISTORIC PRESERVATION OFFICE, P.O. Box 176, Jefferson City, MO 6510

ARCHITECTURAL/HISTORIC INVENTORY FORM

1. Survey No. SLC-AS-045-0068		2. Survey Name: Carondelet	
3. County:		4. Address (Street No.) 7146	Street (name) Alabama Avenue
5. City: St. Louis City	Vicinity: <input type="checkbox"/>	6. UTM:	
8. Historic name (if known):		9. Present/other name (if known):	
10. Ownership: <input type="checkbox"/> Private <input type="checkbox"/> Public		11a. Historic use (if known): single dwelling	11b. Current use: single dwelling

HISTORICAL INFORMATION

12. Construction date: 1896	15. Architect:	18. Previously surveyed? <input type="checkbox"/> Cite survey name in box 22 cont. (page 3)
13. Significant date/period:	16. Builder/contractor:	19. On National Register? <input type="checkbox"/> indiv. <input type="checkbox"/> district Cite nomination name in box 22 cont. (page 3)
14. Area(s) of significance:	17. Original or significant owner: Courtney, M.J.	20. National Register eligible? <input type="checkbox"/> individually eligible <input type="checkbox"/> district potential C <input type="checkbox"/> NC <input type="checkbox"/> <input type="checkbox"/> not eligible <input type="checkbox"/> not determined
21. History and significance on continuation page. <input type="checkbox"/>		22. Sources of information on continuation page. <input type="checkbox"/>

ARCHITECTURAL INFORMATION

23. Category of property: <input type="checkbox"/> building(s) <input type="checkbox"/> site <input type="checkbox"/> structure <input type="checkbox"/> object	30. Roof material: asphalt shingle	37. Windows: <input type="checkbox"/> historic <input type="checkbox"/> replacement Pane arrangement:
24. Vernacular or property type:	31. Chimney placement:	38. Acreage (rural): Visible from public road? <input type="checkbox"/>
25. Architectural Style:	32. Structural system:	39. Changes (describe in box 28 cont.): <input type="checkbox"/> Addition(s) Date(s): <input type="checkbox"/> Altered Date(s): <input type="checkbox"/> Moved Date(s): <input type="checkbox"/> Other Date(s):
26. Plan shape:	33. Ext. wall cladding: frame (with siding)	Endangered by:
27. Number of stories: 2	34. Foundation material: stone	40. Number of outbuildings (describe in box 40 cont.):
28. Number of bays (1st floor): 3	35. Basement type:	41. Further description of building features and associated resources on continuation page. <input type="checkbox"/>
29. Roof type: hip	36. Front porch type/placement:	

OTHER

42. Current owner/address:	43. Form prepared by (name and org.): Landmarks Association of St. Louis	44. Survey date: 2006
		45. Date of revisions:

FOR SHPO USE:

Date entered in inventory:	Level of survey <input checked="" type="checkbox"/> reconnaissance <input type="checkbox"/> intensive	Additional research needed? <input type="checkbox"/> yes <input type="checkbox"/> no
National Register Status <input type="checkbox"/> listed <input type="checkbox"/> in listed district Name: <input type="checkbox"/> pending listing <input type="checkbox"/> eligible (individually) <input type="checkbox"/> eligible (district) <input type="checkbox"/> not eligible <input type="checkbox"/> not determined	Other:	



**ARCHITECTURAL/HISTORIC INVENTORY FORM**

---

SLC-AS-045-0068

Page 2

**ADDITIONAL INFORMATION:**

21. (cont.) History and significance. Expand box as necessary, or add continuation pages.

22. (cont.) Sources of information. Expand box as necessary, or add continuation pages.

40. (cont.) Description of environment and outbuildings. Expand box as necessary, or add continuation pages.

41. (cont.) Further description of important architectural features. Expand box as necessary, or add continuation pages.

A tall hipped porch roof on turned post supports shelters the transomed front door. A two-story, one-bay wing projects on the side.



MISSOURI DEPARTMENT OF NATURAL RESOURCES  
STATE HISTORIC PRESERVATION OFFICE, P.O. Box 176, Jefferson City, MO 6510

**ARCHITECTURAL/HISTORIC INVENTORY FORM**

1. Survey No. SLC-AS-045-0069		2. Survey Name: Carondelet	
3. County:		4. Address (Street No.) 7148	Street (name) Alabama Avenue
5. City: St. Louis City	Vicinity: <input type="checkbox"/>	6. UTM:	
8. Historic name (if known):		7. Township/Range/Section:	
9. Present/other name (if known):			
10. Ownership: <input type="checkbox"/> Private <input type="checkbox"/> Public		11a. Historic use (if known): single dwelling	11b. Current use: single dwelling

**HISTORICAL INFORMATION**

12. Construction date: 1911	15. Architect: Sydow, W.C.	18. Previously surveyed? <input type="checkbox"/> Cite survey name in box 22 cont. (page 3)
13. Significant date/period:	16. Builder/contractor: Sydow, W.C.	19. On National Register? <input type="checkbox"/> indiv. <input type="checkbox"/> district Cite nomination name in box 22 cont. (page 3)
14. Area(s) of significance:	17. Original or significant owner: Sydow, W.C.	20. National Register eligible? <input type="checkbox"/> individually eligible <input type="checkbox"/> district potential C <input type="checkbox"/> NC <input type="checkbox"/> <input type="checkbox"/> not eligible <input type="checkbox"/> not determined
21. History and significance on continuation page. <input type="checkbox"/>		22. Sources of information on continuation page. <input type="checkbox"/>

**ARCHITECTURAL INFORMATION**

23. Category of property: <input type="checkbox"/> building(s) <input type="checkbox"/> site <input type="checkbox"/> structure <input type="checkbox"/> object	30. Roof material: asphalt shingle	37. Windows: <input type="checkbox"/> historic <input type="checkbox"/> replacement Pane arrangement:
24. Vernacular or property type:	31. Chimney placement:	38. Acreage (rural): Visible from public road? <input type="checkbox"/>
25. Architectural Style: Bungalow	32. Structural system:	39. Changes (describe in box 28 cont.): <input type="checkbox"/> Addition(s) Date(s): <input type="checkbox"/> Altered Date(s): <input type="checkbox"/> Moved Date(s): <input type="checkbox"/> Other Date(s):
26. Plan shape:	33. Ext. wall cladding: brick (painted)	Endangered by:
27. Number of stories: 1	34. Foundation material: stone	
28. Number of bays (1st floor): 4	35. Basement type:	40. Number of outbuildings (describe in box 40 cont.):
29. Roof type: front gable	36. Front porch type/placement:	41. Further description of building features and associated resources on continuation page. <input type="checkbox"/>

**OTHER**

42. Current owner/address:	43. Form prepared by (name and org.): Landmarks Association of St. Louis	44. Survey date: 2006
		45. Date of revisions:

**FOR SHPO USE:**

Date entered in inventory:	Level of survey <input type="checkbox"/> reconnaissance <input type="checkbox"/> intensive	Additional research needed? <input type="checkbox"/> yes <input type="checkbox"/> no
National Register Status <input type="checkbox"/> listed <input type="checkbox"/> in listed district Name: <input type="checkbox"/> pending listing <input type="checkbox"/> eligible (individually) <input type="checkbox"/> eligible (district) <input type="checkbox"/> not eligible <input type="checkbox"/> not determined	Other:	



**ARCHITECTURAL/HISTORIC INVENTORY FORM**

---

SLC-AS-045-0069

Page 2

**ADDITIONAL INFORMATION:**

21. (cont.) History and significance. Expand box as necessary, or add continuation pages.

22. (cont.) Sources of information. Expand box as necessary, or add continuation pages.

40. (cont.) Description of environment and outbuildings. Expand box as necessary, or add continuation pages.

41. (cont.) Further description of important architectural features. Expand box as necessary, or add continuation pages.

The four-bay facade consists of an off-center front door under a gabled porch and three segmental arched window openings. A half-timber design decorates the main roof gable.



MISSOURI DEPARTMENT OF NATURAL RESOURCES  
STATE HISTORIC PRESERVATION OFFICE, P.O. Box 176, Jefferson City, MO 6510

**ARCHITECTURAL/HISTORIC INVENTORY FORM**

1. Survey No. SLC-AS-045-0070		2. Survey Name: Carondelet	
3. County:		4. Address (Street No.) 7149	Street (name) Alabama Avenue
5. City: St. Louis City	Vicinity: <input type="checkbox"/>	6. UTM:	
8. Historic name (if known):		7. Township/Range/Section:	
9. Present/other name (if known):			
10. Ownership: <input type="checkbox"/> Private <input type="checkbox"/> Public		11a. Historic use (if known): single dwelling	11b. Current use: single dwelling

**HISTORICAL INFORMATION**

12. Construction date: 1962	15. Architect:	18. Previously surveyed? <input type="checkbox"/> Cite survey name in box 22 cont. (page 3)
13. Significant date/period:	16. Builder/contractor: Marchbanks, Charles	19. On National Register? <input type="checkbox"/> indiv. <input type="checkbox"/> district Cite nomination name in box 22 cont. (page 3)
14. Area(s) of significance:	17. Original or significant owner: Kaestner, Robert	20. National Register eligible? <input type="checkbox"/> individually eligible <input type="checkbox"/> district potential C <input type="checkbox"/> NC <input type="checkbox"/> <input type="checkbox"/> not eligible <input type="checkbox"/> not determined
21. History and significance on continuation page. <input type="checkbox"/>		22. Sources of information on continuation page. <input type="checkbox"/>

**ARCHITECTURAL INFORMATION**

23. Category of property: <input type="checkbox"/> building(s) <input type="checkbox"/> site <input type="checkbox"/> structure <input type="checkbox"/> object	30. Roof material: asphalt shingle	37. Windows: <input type="checkbox"/> historic <input type="checkbox"/> replacement Pane arrangement:
24. Vernacular or property type:	31. Chimney placement:	38. Acreage (rural): Visible from public road? <input type="checkbox"/>
25. Architectural Style:	32. Structural system:	39. Changes (describe in box 28 cont.): <input type="checkbox"/> Addition(s) Date(s): <input type="checkbox"/> Altered Date(s): <input type="checkbox"/> Moved Date(s): <input type="checkbox"/> Other Date(s):
26. Plan shape:	33. Ext. wall cladding: siding and brick veneer	Endangered by:
27. Number of stories: 1	34. Foundation material: concrete	
28. Number of bays (1st floor): 2	35. Basement type:	40. Number of outbuildings (describe in box 40 cont.):
29. Roof type: hip	36. Front porch type/placement:	41. Further description of building features and associated resources on continuation page. <input type="checkbox"/>

**OTHER**

42. Current owner/address:	43. Form prepared by (name and org.): Landmarks Association of St. Louis	44. Survey date: 2006
		45. Date of revisions:

**FOR SHPO USE:**

Date entered in inventory:	Level of survey <input checked="" type="checkbox"/> reconnaissance <input type="checkbox"/> intensive	Additional research needed? <input type="checkbox"/> yes <input type="checkbox"/> no
National Register Status <input type="checkbox"/> listed <input type="checkbox"/> in listed district Name: <input type="checkbox"/> pending listing <input type="checkbox"/> eligible (individually) <input type="checkbox"/> eligible (district) <input type="checkbox"/> not eligible <input type="checkbox"/> not determined	Other:	



**ADDITIONAL INFORMATION:**

21. (cont.) History and significance. Expand box as necessary, or add continuation pages.

22. (cont.) Sources of information. Expand box as necessary, or add continuation pages.

40. (cont.) Description of environment and outbuildings. Expand box as necessary, or add continuation pages.

41. (cont.) Further description of important architectural features. Expand box as necessary, or add continuation pages.

The roof is very low pitched. A group of three windows and a door comprise the facade.





**ARCHITECTURAL/HISTORIC INVENTORY FORM**

1. Survey No. SLC-AS-045-0071		2. Survey Name: Carondelet	
3. County:		4. Address (Street No.) 7150	Street (name) Alabama Avenue
5. City: St. Louis City	Vicinity: <input type="checkbox"/>	6. UTM:	
8. Historic name (if known):		9. Present/other name (if known):	
10. Ownership: <input type="checkbox"/> Private <input type="checkbox"/> Public		11a. Historic use (if known): single dwelling	11b. Current use: single dwelling

**HISTORICAL INFORMATION**

12. Construction date: 1911	15. Architect: Sydow, W.C.	18. Previously surveyed? <input type="checkbox"/> Cite survey name in box 22 cont. (page 3)
13. Significant date/period:	16. Builder/contractor: Sydow, W.C.	19. On National Register? <input type="checkbox"/> indiv. <input type="checkbox"/> district Cite nomination name in box 22 cont. (page 3)
14. Area(s) of significance:	17. Original or significant owner: Sydow, W.C.	20. National Register eligible? <input type="checkbox"/> individually eligible <input type="checkbox"/> district potential C <input type="checkbox"/> NC <input type="checkbox"/> <input type="checkbox"/> not eligible <input type="checkbox"/> not determined
21. History and significance on continuation page. <input type="checkbox"/>		22. Sources of information on continuation page. <input type="checkbox"/>

**ARCHITECTURAL INFORMATION**

23. Category of property: <input type="checkbox"/> building(s) <input type="checkbox"/> site <input type="checkbox"/> structure <input type="checkbox"/> object	30. Roof material: asphalt shingle	37. Windows: <input type="checkbox"/> historic <input type="checkbox"/> replacement Pane arrangement:
24. Vernacular or property type:	31. Chimney placement:	38. Acreage (rural): Visible from public road? <input type="checkbox"/>
25. Architectural Style: Bungalow	32. Structural system:	39. Changes (describe in box 28 cont.): <input type="checkbox"/> Addition(s) Date(s): <input type="checkbox"/> Altered Date(s): <input type="checkbox"/> Moved Date(s): <input type="checkbox"/> Other Date(s):
26. Plan shape:	33. Ext. wall cladding: red brick	Endangered by:
27. Number of stories: 1	34. Foundation material: stone	40. Number of outbuildings (describe in box 40 cont.):
28. Number of bays (1st floor): 4	35. Basement type:	41. Further description of building features and associated resources on continuation page. <input type="checkbox"/>
29. Roof type: front gable	36. Front porch type/placement:	

**OTHER**

42. Current owner/address:	43. Form prepared by (name and org.): Landmarks Association of St. Louis	44. Survey date: 2006
		45. Date of revisions:

**FOR SHPO USE:**

Date entered in inventory:	Level of survey <input type="checkbox"/> reconnaissance <input type="checkbox"/> intensive	Additional research needed? <input type="checkbox"/> yes <input type="checkbox"/> no
National Register Status <input type="checkbox"/> listed <input type="checkbox"/> in listed district Name: <input type="checkbox"/> pending listing <input type="checkbox"/> eligible (individually) <input type="checkbox"/> eligible (district) <input type="checkbox"/> not eligible <input type="checkbox"/> not determined	Other:	



**ADDITIONAL INFORMATION:**

- 21. (cont.) History and significance. Expand box as necessary, or add continuation pages.
- 22. (cont.) Sources of information. Expand box as necessary, or add continuation pages.
- 40. (cont.) Description of environment and outbuildings. Expand box as necessary, or add continuation pages.
- 41. (cont.) Further description of important architectural features. Expand box as necessary, or add continuation pages.

The porch roof sits on brick supports that have shallow arch spans between.



MISSOURI DEPARTMENT OF NATURAL RESOURCES  
STATE HISTORIC PRESERVATION OFFICE, P.O. Box 176, Jefferson City, MO 6510

**ARCHITECTURAL/HISTORIC INVENTORY FORM**

1. Survey No. SLC-AS-045-0072		2. Survey Name: Carondelet	
3. County:		4. Address (Street No.) 7151	Street (name) Alabama Avenue
5. City: St. Louis City	Vicinity: <input type="checkbox"/>	6. UTM:	
8. Historic name (if known):		7. Township/Range/Section:	
9. Present/other name (if known):			
10. Ownership: <input type="checkbox"/> Private <input type="checkbox"/> Public		11a. Historic use (if known): single dwelling	11b. Current use: single dwelling

**HISTORICAL INFORMATION**

12. Construction date: ca. 1880	15. Architect:	18. Previously surveyed? <input type="checkbox"/> Cite survey name in box 22 cont. (page 3)
13. Significant date/period:	16. Builder/contractor:	19. On National Register? <input type="checkbox"/> indiv. <input type="checkbox"/> district Cite nomination name in box 22 cont. (page 3)
14. Area(s) of significance:	17. Original or significant owner:	20. National Register eligible? <input type="checkbox"/> individually eligible <input type="checkbox"/> district potential C <input type="checkbox"/> NC <input type="checkbox"/> <input type="checkbox"/> not eligible <input type="checkbox"/> not determined
21. History and significance on continuation page. <input type="checkbox"/>		22. Sources of information on continuation page. <input type="checkbox"/>

**ARCHITECTURAL INFORMATION**

23. Category of property: <input type="checkbox"/> building(s) <input type="checkbox"/> site <input type="checkbox"/> structure <input type="checkbox"/> object	30. Roof material: asphalt shingle	37. Windows: <input type="checkbox"/> historic <input type="checkbox"/> replacement Pane arrangement:
24. Vernacular or property type:	31. Chimney placement:	38. Acreage (rural): Visible from public road? <input type="checkbox"/>
25. Architectural Style: Flat Roof	32. Structural system:	39. Changes (describe in box 28 cont.): <input type="checkbox"/> Addition(s) Date(s): <input type="checkbox"/> Altered Date(s): <input type="checkbox"/> Moved Date(s): <input type="checkbox"/> Other Date(s):
26. Plan shape:	33. Ext. wall cladding: frame (with siding)	Endangered by:
27. Number of stories: 2	34. Foundation material: stone	
28. Number of bays (1st floor): 2	35. Basement type:	40. Number of outbuildings (describe in box 40 cont.):
29. Roof type: flat	36. Front porch type/placement:	41. Further description of building features and associated resources on continuation page. <input type="checkbox"/>

**OTHER**

42. Current owner/address:	43. Form prepared by (name and org.): Landmarks Association of St. Louis	44. Survey date: 2006
		45. Date of revisions:

**FOR SHPO USE:**

Date entered in inventory:	Level of survey <input type="checkbox"/> reconnaissance <input type="checkbox"/> intensive	Additional research needed? <input type="checkbox"/> yes <input type="checkbox"/> no
National Register Status <input type="checkbox"/> listed <input type="checkbox"/> in listed district Name: <input type="checkbox"/> pending listing <input type="checkbox"/> eligible (individually) <input type="checkbox"/> eligible (district) <input type="checkbox"/> not eligible <input type="checkbox"/> not determined	Other:	



**ARCHITECTURAL/HISTORIC INVENTORY FORM**

---

SLC-AS-045-0072

Page 2

**ADDITIONAL INFORMATION:**

21. (cont.) History and significance. Expand box as necessary, or add continuation pages.

22. (cont.) Sources of information. Expand box as necessary, or add continuation pages.

40. (cont.) Description of environment and outbuildings. Expand box as necessary, or add continuation pages.

41. (cont.) Further description of important architectural features. Expand box as necessary, or add continuation pages.

Sanborn maps show this house is frame although its form is more typical of a brick house. Siding has altered the original openings which consist of two windows on each level - the door is located on the north side. An 1885 permit for the addition of a story to a frame dwelling may apply to this house.



MISSOURI DEPARTMENT OF NATURAL RESOURCES  
STATE HISTORIC PRESERVATION OFFICE, P.O. Box 176, Jefferson City, MO 6510

**ARCHITECTURAL/HISTORIC INVENTORY FORM**

1. Survey No. SLC-AS-045-0073		2. Survey Name: Carondelet	
3. County:		4. Address (Street No.) 7153	Street (name) Alabama Avenue
5. City: St. Louis City	Vicinity: <input type="checkbox"/>	6. UTM:	
8. Historic name (if known):		7. Township/Range/Section:	
9. Present/other name (if known):			
10. Ownership: <input type="checkbox"/> Private <input type="checkbox"/> Public		11a. Historic use (if known): single dwelling	11b. Current use: single dwelling

**HISTORICAL INFORMATION**

12. Construction date: ca. 1880	15. Architect:	18. Previously surveyed? <input type="checkbox"/> Cite survey name in box 22 cont. (page 3)
13. Significant date/period:	16. Builder/contractor:	19. On National Register? <input type="checkbox"/> indiv. <input type="checkbox"/> district Cite nomination name in box 22 cont. (page 3)
14. Area(s) of significance:	17. Original or significant owner:	20. National Register eligible? <input type="checkbox"/> individually eligible <input type="checkbox"/> district potential C <input type="checkbox"/> NC <input type="checkbox"/> <input type="checkbox"/> not eligible <input type="checkbox"/> not determined
21. History and significance on continuation page. <input type="checkbox"/>		22. Sources of information on continuation page. <input type="checkbox"/>

**ARCHITECTURAL INFORMATION**

23. Category of property: <input type="checkbox"/> building(s) <input type="checkbox"/> site <input type="checkbox"/> structure <input type="checkbox"/> object	30. Roof material: asphalt shingle	37. Windows: <input type="checkbox"/> historic <input type="checkbox"/> replacement Pane arrangement:
24. Vernacular or property type:	31. Chimney placement:	38. Acreage (rural): Visible from public road? <input type="checkbox"/>
25. Architectural Style: Vernacular Classical	32. Structural system:	39. Changes (describe in box 28 cont.): <input type="checkbox"/> Addition(s) Date(s): <input type="checkbox"/> Altered Date(s): <input type="checkbox"/> Moved Date(s): <input type="checkbox"/> Other Date(s):
26. Plan shape:	33. Ext. wall cladding: frame (with siding)	Endangered by:
27. Number of stories: 1	34. Foundation material: conconrete (or concrete-covered)	40. Number of outbuildings (describe in box 40 cont.):
28. Number of bays (1st floor): 2	35. Basement type:	41. Further description of building features and associated resources on continuation page. <input type="checkbox"/>
29. Roof type: side gable	36. Front porch type/placement:	

**OTHER**

42. Current owner/address:	43. Form prepared by (name and org.): Landmarks Association of St. Louis	44. Survey date: 2006
		45. Date of revisions:

**FOR SHPO USE:**

Date entered in inventory:	Level of survey <input type="checkbox"/> reconnaissance <input type="checkbox"/> intensive	Additional research needed? <input type="checkbox"/> yes <input type="checkbox"/> no
National Register Status <input type="checkbox"/> listed <input type="checkbox"/> in listed district Name: <input type="checkbox"/> pending listing <input type="checkbox"/> eligible (individually) <input type="checkbox"/> eligible (district) <input type="checkbox"/> not eligible <input type="checkbox"/> not determined	Other:	



**ADDITIONAL INFORMATION:**

21. (cont.) History and significance. Expand box as necessary, or add continuation pages.

22. (cont.) Sources of information. Expand box as necessary, or add continuation pages.

40. (cont.) Description of environment and outbuildings. Expand box as necessary, or add continuation pages.

41. (cont.) Further description of important architectural features. Expand box as necessary, or add continuation pages.

Siding has altered the original openings - the door was probably centered on the facade originally but is now located in a small addition on the rear. The owner received a permit for alterations and an addition in 1905.



**ARCHITECTURAL/HISTORIC INVENTORY FORM**

1. Survey No. SLC-AS-045-0074		2. Survey Name: Carondelet	
3. County:		4. Address (Street No.) 7300	Street (name) Alabama Avenue
5. City: St. Louis City	Vicinity: <input type="checkbox"/>	6. UTM:	
8. Historic name (if known):		7. Township/Range/Section:	
9. Present/other name (if known):			
10. Ownership: <input type="checkbox"/> Private <input type="checkbox"/> Public		11a. Historic use (if known): single dwelling	11b. Current use: single dwelling

**HISTORICAL INFORMATION**

12. Construction date: 1960	15. Architect:	18. Previously surveyed? <input type="checkbox"/> Cite survey name in box 22 cont. (page 3)
13. Significant date/period:	16. Builder/contractor:	19. On National Register? <input type="checkbox"/> indiv. <input type="checkbox"/> district Cite nomination name in box 22 cont. (page 3)
14. Area(s) of significance:	17. Original or significant owner: Ricketts, Lewis	20. National Register eligible? <input type="checkbox"/> individually eligible <input type="checkbox"/> district potential C <input type="checkbox"/> NC <input type="checkbox"/> <input type="checkbox"/> not eligible <input type="checkbox"/> not determined
21. History and significance on continuation page. <input type="checkbox"/>		22. Sources of information on continuation page. <input type="checkbox"/>

**ARCHITECTURAL INFORMATION**

23. Category of property: <input type="checkbox"/> building(s) <input type="checkbox"/> site <input type="checkbox"/> structure <input type="checkbox"/> object	30. Roof material: asphalt shingle	37. Windows: <input type="checkbox"/> historic <input type="checkbox"/> replacement Pane arrangement:
24. Vernacular or property type:	31. Chimney placement:	38. Acreage (rural): Visible from public road? <input type="checkbox"/>
25. Architectural Style:	32. Structural system:	39. Changes (describe in box 28 cont.): <input type="checkbox"/> Addition(s) Date(s): <input type="checkbox"/> Altered Date(s): <input type="checkbox"/> Moved Date(s): <input type="checkbox"/> Other Date(s):
26. Plan shape:	33. Ext. wall cladding: brick veneer	Endangered by:
27. Number of stories: 1	34. Foundation material: concrete	
28. Number of bays (1st floor): 2	35. Basement type:	40. Number of outbuildings (describe in box 40 cont.):
29. Roof type: front gable	36. Front porch type/placement:	41. Further description of building features and associated resources on continuation page. <input type="checkbox"/>

**OTHER**

42. Current owner/address:	43. Form prepared by (name and org.): Landmarks Association of St. Louis	44. Survey date: 2006
		45. Date of revisions:

**FOR SHPO USE:**

Date entered in inventory:	Level of survey <input type="checkbox"/> reconnaissance <input type="checkbox"/> intensive	Additional research needed? <input type="checkbox"/> yes <input type="checkbox"/> no
National Register Status <input type="checkbox"/> listed <input type="checkbox"/> in listed district Name: <input type="checkbox"/> pending listing <input type="checkbox"/> eligible (individually) <input type="checkbox"/> eligible (district) <input type="checkbox"/> not eligible <input type="checkbox"/> not determined	Other:	



**ADDITIONAL INFORMATION:**

- 21. (cont.) History and significance. Expand box as necessary, or add continuation pages.
- 22. (cont.) Sources of information. Expand box as necessary, or add continuation pages.
- 40. (cont.) Description of environment and outbuildings. Expand box as necessary, or add continuation pages.
- 41. (cont.) Further description of important architectural features. Expand box as necessary, or add continuation pages.

The two-bay facade includes a door and window, both under metal awnings.





**ARCHITECTURAL/HISTORIC INVENTORY FORM**

1. Survey No. SLC-AS-045-0075		2. Survey Name: Carondelet	
3. County:		4. Address (Street No.) 7302	Street (name) Alabama Avenue
5. City: St. Louis City	Vicinity: <input type="checkbox"/>	6. UTM:	
8. Historic name (if known):		7. Township/Range/Section:	
9. Present/other name (if known):			
10. Ownership: <input type="checkbox"/> Private <input type="checkbox"/> Public		11a. Historic use (if known): single dwelling	11b. Current use: single dwelling

**HISTORICAL INFORMATION**

12. Construction date: 1960	15. Architect:	18. Previously surveyed? <input type="checkbox"/> Cite survey name in box 22 cont. (page 3)
13. Significant date/period:	16. Builder/contractor:	19. On National Register? <input type="checkbox"/> indiv. <input type="checkbox"/> district Cite nomination name in box 22 cont. (page 3)
14. Area(s) of significance:	17. Original or significant owner: Ricketts, Lewis	20. National Register eligible? <input type="checkbox"/> individually eligible <input type="checkbox"/> district potential C <input type="checkbox"/> NC <input type="checkbox"/> <input type="checkbox"/> not eligible <input type="checkbox"/> not determined
21. History and significance on continuation page. <input type="checkbox"/>		22. Sources of information on continuation page. <input type="checkbox"/>

**ARCHITECTURAL INFORMATION**

23. Category of property: <input type="checkbox"/> building(s) <input type="checkbox"/> site <input type="checkbox"/> structure <input type="checkbox"/> object	30. Roof material: asphalt shingle	37. Windows: <input type="checkbox"/> historic <input type="checkbox"/> replacement Pane arrangement:
24. Vernacular or property type:	31. Chimney placement:	38. Acreage (rural): Visible from public road? <input type="checkbox"/>
25. Architectural Style:	32. Structural system:	39. Changes (describe in box 28 cont.): <input type="checkbox"/> Addition(s) Date(s): <input type="checkbox"/> Altered Date(s): <input type="checkbox"/> Moved Date(s): <input type="checkbox"/> Other Date(s):
26. Plan shape:	33. Ext. wall cladding: brick veneer	Endangered by:
27. Number of stories: 1	34. Foundation material: concrete	
28. Number of bays (1st floor): 2	35. Basement type:	40. Number of outbuildings (describe in box 40 cont.):
29. Roof type: front gable	36. Front porch type/placement:	41. Further description of building features and associated resources on continuation page. <input type="checkbox"/>

**OTHER**

42. Current owner/address:	43. Form prepared by (name and org.): Landmarks Association of St. Louis	44. Survey date: 2006
		45. Date of revisions:

**FOR SHPO USE:**

Date entered in inventory:	Level of survey <input type="checkbox"/> reconnaissance <input type="checkbox"/> intensive	Additional research needed? <input type="checkbox"/> yes <input type="checkbox"/> no
National Register Status <input type="checkbox"/> listed <input type="checkbox"/> in listed district Name: <input type="checkbox"/> pending listing <input type="checkbox"/> eligible (individually) <input type="checkbox"/> eligible (district) <input type="checkbox"/> not eligible <input type="checkbox"/> not determined	Other:	



**ADDITIONAL INFORMATION:**

- 21. (cont.) History and significance. Expand box as necessary, or add continuation pages.
- 22. (cont.) Sources of information. Expand box as necessary, or add continuation pages.
- 40. (cont.) Description of environment and outbuildings. Expand box as necessary, or add continuation pages.
- 41. (cont.) Further description of important architectural features. Expand box as necessary, or add continuation pages.

The two-bay facade includes a door and window, both under metal awnings.



MISSOURI DEPARTMENT OF NATURAL RESOURCES  
STATE HISTORIC PRESERVATION OFFICE, P.O. Box 176, Jefferson City, MO 6510

**ARCHITECTURAL/HISTORIC INVENTORY FORM**

1. Survey No. SLC-AS-045-0076		2. Survey Name: Carondelet	
3. County:		4. Address (Street No.) 7304	Street (name) Alabama Avenue
5. City: St. Louis City	Vicinity: <input type="checkbox"/>	6. UTM:	
8. Historic name (if known):		9. Present/other name (if known):	
10. Ownership: <input type="checkbox"/> Private <input type="checkbox"/> Public		11a. Historic use (if known): single dwelling	11b. Current use: single dwelling

**HISTORICAL INFORMATION**

12. Construction date: 1960	15. Architect:	18. Previously surveyed? <input type="checkbox"/> Cite survey name in box 22 cont. (page 3)
13. Significant date/period:	16. Builder/contractor:	19. On National Register? <input type="checkbox"/> indiv. <input type="checkbox"/> district Cite nomination name in box 22 cont. (page 3)
14. Area(s) of significance:	17. Original or significant owner: Ricketts, Lewis	20. National Register eligible? <input type="checkbox"/> individually eligible <input type="checkbox"/> district potential C <input type="checkbox"/> NC <input type="checkbox"/> <input type="checkbox"/> not eligible <input type="checkbox"/> not determined
21. History and significance on continuation page. <input type="checkbox"/>		22. Sources of information on continuation page. <input type="checkbox"/>

**ARCHITECTURAL INFORMATION**

23. Category of property: <input type="checkbox"/> building(s) <input type="checkbox"/> site <input type="checkbox"/> structure <input type="checkbox"/> object	30. Roof material: asphalt shingle	37. Windows: <input type="checkbox"/> historic <input type="checkbox"/> replacement Pane arrangement:
24. Vernacular or property type:	31. Chimney placement:	38. Acreage (rural): Visible from public road? <input type="checkbox"/>
25. Architectural Style:	32. Structural system:	39. Changes (describe in box 28 cont.): <input type="checkbox"/> Addition(s) Date(s): <input type="checkbox"/> Altered Date(s): <input type="checkbox"/> Moved Date(s): <input type="checkbox"/> Other Date(s):
26. Plan shape:	33. Ext. wall cladding: brick veneer	Endangered by:
27. Number of stories: 1	34. Foundation material: concrete	40. Number of outbuildings (describe in box 40 cont.):
28. Number of bays (1st floor): 2	35. Basement type:	41. Further description of building features and associated resources on continuation page. <input type="checkbox"/>
29. Roof type: front gable	36. Front porch type/placement:	

**OTHER**

42. Current owner/address:	43. Form prepared by (name and org.): Landmarks Association of St. Louis	44. Survey date: 2006
		45. Date of revisions:

**FOR SHPO USE:**

Date entered in inventory:	Level of survey <input checked="" type="checkbox"/> reconnaissance <input type="checkbox"/> intensive	Additional research needed? <input type="checkbox"/> yes <input type="checkbox"/> no
National Register Status <input type="checkbox"/> listed <input type="checkbox"/> in listed district Name: <input type="checkbox"/> pending listing <input type="checkbox"/> eligible (individually) <input type="checkbox"/> eligible (district) <input type="checkbox"/> not eligible <input type="checkbox"/> not determined	Other:	



**ADDITIONAL INFORMATION:**

- 21. (cont.) History and significance. Expand box as necessary, or add continuation pages.
- 22. (cont.) Sources of information. Expand box as necessary, or add continuation pages.
- 40. (cont.) Description of environment and outbuildings. Expand box as necessary, or add continuation pages.
- 41. (cont.) Further description of important architectural features. Expand box as necessary, or add continuation pages.

The two-bay facade includes a door and window, both under metal awnings.



MISSOURI DEPARTMENT OF NATURAL RESOURCES  
STATE HISTORIC PRESERVATION OFFICE, P.O. Box 176, Jefferson City, MO 6510

**ARCHITECTURAL/HISTORIC INVENTORY FORM**

1. Survey No. SLC-AS-045-0077		2. Survey Name: Carondelet	
3. County:		4. Address (Street No.) 7306	Street (name) Alabama Avenue
5. City: St. Louis City	Vicinity: <input type="checkbox"/>	6. UTM:	
8. Historic name (if known):		7. Township/Range/Section:	
9. Present/other name (if known):			
10. Ownership: <input type="checkbox"/> Private <input type="checkbox"/> Public		11a. Historic use (if known): single dwelling	11b. Current use: single dwelling

**HISTORICAL INFORMATION**

12. Construction date: 1960	15. Architect:	18. Previously surveyed? <input type="checkbox"/> Cite survey name in box 22 cont. (page 3)
13. Significant date/period:	16. Builder/contractor:	19. On National Register? <input type="checkbox"/> indiv. <input type="checkbox"/> district Cite nomination name in box 22 cont. (page 3)
14. Area(s) of significance:	17. Original or significant owner: Ricketts, Lewis	20. National Register eligible? <input type="checkbox"/> individually eligible <input type="checkbox"/> district potential C <input type="checkbox"/> NC <input type="checkbox"/> <input type="checkbox"/> not eligible <input type="checkbox"/> not determined
21. History and significance on continuation page. <input type="checkbox"/>		22. Sources of information on continuation page. <input type="checkbox"/>

**ARCHITECTURAL INFORMATION**

23. Category of property: <input type="checkbox"/> building(s) <input type="checkbox"/> site <input type="checkbox"/> structure <input type="checkbox"/> object	30. Roof material: asphalt shingle	37. Windows: <input type="checkbox"/> historic <input type="checkbox"/> replacement Pane arrangement:
24. Vernacular or property type:	31. Chimney placement:	38. Acreage (rural): Visible from public road? <input type="checkbox"/>
25. Architectural Style:	32. Structural system:	39. Changes (describe in box 28 cont.): <input type="checkbox"/> Addition(s) Date(s): <input type="checkbox"/> Altered Date(s): <input type="checkbox"/> Moved Date(s): <input type="checkbox"/> Other Date(s):
26. Plan shape:	33. Ext. wall cladding: brick veneer	Endangered by:
27. Number of stories: 1	34. Foundation material: concrete	40. Number of outbuildings (describe in box 40 cont.):
28. Number of bays (1st floor): 2	35. Basement type:	41. Further description of building features and associated resources on continuation page. <input type="checkbox"/>
29. Roof type: front gable	36. Front porch type/placement:	

**OTHER**

42. Current owner/address:	43. Form prepared by (name and org.): Landmarks Association of St. Louis	44. Survey date: 2006
		45. Date of revisions:

**FOR SHPO USE:**

Date entered in inventory:	Level of survey <input type="checkbox"/> reconnaissance <input type="checkbox"/> intensive	Additional research needed? <input type="checkbox"/> yes <input type="checkbox"/> no
National Register Status <input type="checkbox"/> listed <input type="checkbox"/> in listed district Name: <input type="checkbox"/> pending listing <input type="checkbox"/> eligible (individually) <input type="checkbox"/> eligible (district) <input type="checkbox"/> not eligible <input type="checkbox"/> not determined	Other:	



**ADDITIONAL INFORMATION:**

- 21. (cont.) History and significance. Expand box as necessary, or add continuation pages.
- 22. (cont.) Sources of information. Expand box as necessary, or add continuation pages.
- 40. (cont.) Description of environment and outbuildings. Expand box as necessary, or add continuation pages.
- 41. (cont.) Further description of important architectural features. Expand box as necessary, or add continuation pages.

The two-bay facade includes a door and window, both under metal awnings.



**ARCHITECTURAL/HISTORIC INVENTORY FORM**

1. Survey No. SLC-AS-045-0078		2. Survey Name: Carondelet	
3. County:		4. Address (Street No.) 7308	Street (name) Alabama Avenue
5. City: St. Louis City	Vicinity: <input type="checkbox"/>	6. UTM:	
8. Historic name (if known):		9. Present/other name (if known):	
10. Ownership: <input type="checkbox"/> Private <input type="checkbox"/> Public		11a. Historic use (if known): single dwelling	11b. Current use: single dwelling

**HISTORICAL INFORMATION**

12. Construction date: 1960	15. Architect:	18. Previously surveyed? <input type="checkbox"/> Cite survey name in box 22 cont. (page 3)
13. Significant date/period:	16. Builder/contractor:	19. On National Register? <input type="checkbox"/> indiv. <input type="checkbox"/> district Cite nomination name in box 22 cont. (page 3)
14. Area(s) of significance:	17. Original or significant owner: Ricketts, Lewis	20. National Register eligible? <input type="checkbox"/> individually eligible <input type="checkbox"/> district potential C <input type="checkbox"/> NC <input type="checkbox"/> <input type="checkbox"/> not eligible <input type="checkbox"/> not determined
21. History and significance on continuation page. <input type="checkbox"/>		22. Sources of information on continuation page. <input type="checkbox"/>

**ARCHITECTURAL INFORMATION**

23. Category of property: <input type="checkbox"/> building(s) <input type="checkbox"/> site <input type="checkbox"/> structure <input type="checkbox"/> object	30. Roof material: asphalt shingle	37. Windows: <input type="checkbox"/> historic <input type="checkbox"/> replacement Pane arrangement:
24. Vernacular or property type:	31. Chimney placement:	38. Acreage (rural): Visible from public road? <input type="checkbox"/>
25. Architectural Style:	32. Structural system:	39. Changes (describe in box 28 cont.): <input type="checkbox"/> Addition(s) Date(s): <input type="checkbox"/> Altered Date(s): <input type="checkbox"/> Moved Date(s): <input type="checkbox"/> Other Date(s):
26. Plan shape:	33. Ext. wall cladding: brick veneer	Endangered by:
27. Number of stories: 1	34. Foundation material: concrete	40. Number of outbuildings (describe in box 40 cont.):
28. Number of bays (1st floor): 2	35. Basement type:	41. Further description of building features and associated resources on continuation page. <input type="checkbox"/>
29. Roof type: front gable	36. Front porch type/placement:	

**OTHER**

42. Current owner/address:	43. Form prepared by (name and org.): Landmarks Association of St. Louis	44. Survey date: 2006
		45. Date of revisions:

**FOR SHPO USE:**

Date entered in inventory:	Level of survey <input type="checkbox"/> reconnaissance <input type="checkbox"/> intensive	Additional research needed? <input type="checkbox"/> yes <input type="checkbox"/> no
National Register Status <input type="checkbox"/> listed <input type="checkbox"/> in listed district Name: <input type="checkbox"/> pending listing <input type="checkbox"/> eligible (individually) <input type="checkbox"/> eligible (district) <input type="checkbox"/> not eligible <input type="checkbox"/> not determined	Other:	



**ADDITIONAL INFORMATION:**

- 21. (cont.) History and significance. Expand box as necessary, or add continuation pages.
- 22. (cont.) Sources of information. Expand box as necessary, or add continuation pages.
- 40. (cont.) Description of environment and outbuildings. Expand box as necessary, or add continuation pages.
- 41. (cont.) Further description of important architectural features. Expand box as necessary, or add continuation pages.

The two-bay facade includes a door and window, both under metal awnings.





MISSOURI DEPARTMENT OF NATURAL RESOURCES  
STATE HISTORIC PRESERVATION OFFICE, P.O. Box 176, Jefferson City, MO 6510

**ARCHITECTURAL/HISTORIC INVENTORY FORM**

1. Survey No. SLC-AS-045-0079		2. Survey Name: Carondelet	
3. County:		4. Address (Street No.) 7321	Street (name) Alabama Avenue
5. City: St. Louis City	Vicinity: <input type="checkbox"/>	6. UTM:	
7. Township/Range/Section:		8. Historic name (if known):	
9. Present/other name (if known):		10. Ownership: <input type="checkbox"/> Private <input type="checkbox"/> Public	
11a. Historic use (if known): single dwelling		11b. Current use: single dwelling	

**HISTORICAL INFORMATION**

12. Construction date: 1951	15. Architect:	18. Previously surveyed? <input type="checkbox"/> Cite survey name in box 22 cont. (page 3)
13. Significant date/period:	16. Builder/contractor: Richardson, Robert	19. On National Register? <input type="checkbox"/> indiv. <input type="checkbox"/> district Cite nomination name in box 22 cont. (page 3)
14. Area(s) of significance:	17. Original or significant owner: Schellman, Charles	20. National Register eligible? <input type="checkbox"/> individually eligible <input type="checkbox"/> district potential C <input type="checkbox"/> NC <input type="checkbox"/> <input type="checkbox"/> not eligible <input type="checkbox"/> not determined
21. History and significance on continuation page. <input type="checkbox"/>		22. Sources of information on continuation page. <input type="checkbox"/>

**ARCHITECTURAL INFORMATION**

23. Category of property: <input type="checkbox"/> building(s) <input type="checkbox"/> site <input type="checkbox"/> structure <input type="checkbox"/> object	30. Roof material: asphalt shingle	37. Windows: <input type="checkbox"/> historic <input type="checkbox"/> replacement Pane arrangement:
24. Vernacular or property type:	31. Chimney placement:	38. Acreage (rural): Visible from public road? <input type="checkbox"/>
25. Architectural Style:	32. Structural system:	39. Changes (describe in box 28 cont.): <input type="checkbox"/> Addition(s) Date(s): <input type="checkbox"/> Altered Date(s): <input type="checkbox"/> Moved Date(s): <input type="checkbox"/> Other Date(s):
26. Plan shape:	33. Ext. wall cladding: brick	Endangered by:
27. Number of stories: 1	34. Foundation material: concrete	40. Number of outbuildings (describe in box 40 cont.):
28. Number of bays (1st floor): 3	35. Basement type:	41. Further description of building features and associated resources on continuation page. <input type="checkbox"/>
29. Roof type: hip	36. Front porch type/placement:	

**OTHER**

42. Current owner/address:	43. Form prepared by (name and org.): Landmarks Association of St. Louis	44. Survey date: 2006
		45. Date of revisions:

**FOR SHPO USE:**

Date entered in inventory:	Level of survey <input type="checkbox"/> reconnaissance <input type="checkbox"/> intensive	Additional research needed? <input type="checkbox"/> yes <input type="checkbox"/> no
National Register Status <input type="checkbox"/> listed <input type="checkbox"/> in listed district Name: <input type="checkbox"/> pending listing <input type="checkbox"/> eligible (individually) <input type="checkbox"/> eligible (district) <input type="checkbox"/> not eligible <input type="checkbox"/> not determined	Other:	



**ADDITIONAL INFORMATION:**

- 21. (cont.) History and significance. Expand box as necessary, or add continuation pages.
- 22. (cont.) Sources of information. Expand box as necessary, or add continuation pages.
- 40. (cont.) Description of environment and outbuildings. Expand box as necessary, or add continuation pages.
- 41. (cont.) Further description of important architectural features. Expand box as necessary, or add continuation pages.

off-center door flanked by group of three windows on one side and a single window on the other.



MISSOURI DEPARTMENT OF NATURAL RESOURCES  
STATE HISTORIC PRESERVATION OFFICE, P.O. Box 176, Jefferson City, MO 6510

**ARCHITECTURAL/HISTORIC INVENTORY FORM**

1. Survey No. SLC-AS-045-0080		2. Survey Name: Carondelet	
3. County:		4. Address (Street No.) 7324	Street (name) Alabama Avenue
5. City: St. Louis City	Vicinity: <input type="checkbox"/>	6. UTM:	
8. Historic name (if known):		9. Present/other name (if known):	
10. Ownership: <input type="checkbox"/> Private <input type="checkbox"/> Public		11a. Historic use (if known): single dwelling	11b. Current use: single dwelling

**HISTORICAL INFORMATION**

12. Construction date: ca. 1880	15. Architect:	18. Previously surveyed? <input type="checkbox"/> Cite survey name in box 22 cont. (page 3)
13. Significant date/period:	16. Builder/contractor:	19. On National Register? <input type="checkbox"/> indiv. <input type="checkbox"/> district Cite nomination name in box 22 cont. (page 3)
14. Area(s) of significance:	17. Original or significant owner:	20. National Register eligible? <input type="checkbox"/> individually eligible <input type="checkbox"/> district potential C <input type="checkbox"/> NC <input type="checkbox"/> <input type="checkbox"/> not eligible <input type="checkbox"/> not determined
21. History and significance on continuation page. <input type="checkbox"/>		22. Sources of information on continuation page. <input type="checkbox"/>

**ARCHITECTURAL INFORMATION**

23. Category of property: <input type="checkbox"/> building(s) <input type="checkbox"/> site <input type="checkbox"/> structure <input type="checkbox"/> object	30. Roof material: asphalt shingle	37. Windows: <input type="checkbox"/> historic <input type="checkbox"/> replacement Pane arrangement:
24. Vernacular or property type:	31. Chimney placement:	38. Acreage (rural): Visible from public road? <input type="checkbox"/>
25. Architectural Style: Vernacular Classical	32. Structural system:	39. Changes (describe in box 28 cont.): <input type="checkbox"/> Addition(s) Date(s): <input type="checkbox"/> Altered Date(s): <input type="checkbox"/> Moved Date(s): <input type="checkbox"/> Other Date(s):
26. Plan shape:	33. Ext. wall cladding: frame (with siding)	Endangered by:
27. Number of stories: 1 1/2	34. Foundation material: stone	40. Number of outbuildings (describe in box 40 cont.):
28. Number of bays (1st floor): 3	35. Basement type:	41. Further description of building features and associated resources on continuation page. <input type="checkbox"/>
29. Roof type: intersecting gable	36. Front porch type/placement:	

**OTHER**

42. Current owner/address:	43. Form prepared by (name and org.): Landmarks Association of St. Louis	44. Survey date: 2006
		45. Date of revisions:

**FOR SHPO USE:**

Date entered in inventory:	Level of survey <input type="checkbox"/> reconnaissance <input type="checkbox"/> intensive	Additional research needed? <input type="checkbox"/> yes <input type="checkbox"/> no
National Register Status <input type="checkbox"/> listed <input type="checkbox"/> in listed district Name: <input type="checkbox"/> pending listing <input type="checkbox"/> eligible (individually) <input type="checkbox"/> eligible (district) <input type="checkbox"/> not eligible <input type="checkbox"/> not determined	Other:	



**ADDITIONAL INFORMATION:**

- 21. (cont.) History and significance. Expand box as necessary, or add continuation pages.
- 22. (cont.) Sources of information. Expand box as necessary, or add continuation pages.
- 40. (cont.) Description of environment and outbuildings. Expand box as necessary, or add continuation pages.
- 41. (cont.) Further description of important architectural features. Expand box as necessary, or add continuation pages.



MISSOURI DEPARTMENT OF NATURAL RESOURCES  
STATE HISTORIC PRESERVATION OFFICE, P.O. Box 176, Jefferson City, MO 6510

**ARCHITECTURAL/HISTORIC INVENTORY FORM**

1. Survey No. SLC-AS-045-0081		2. Survey Name: Carondelet	
3. County:		4. Address (Street No.) 7325	Street (name) Alabama Avenue
5. City: St. Louis City	Vicinity: <input type="checkbox"/>	6. UTM:	
8. Historic name (if known):		9. Present/other name (if known):	
10. Ownership: <input type="checkbox"/> Private <input type="checkbox"/> Public		11a. Historic use (if known): single dwelling	11b. Current use: single dwelling

**HISTORICAL INFORMATION**

12. Construction date: 1951	15. Architect:	18. Previously surveyed? <input type="checkbox"/> Cite survey name in box 22 cont. (page 3)
13. Significant date/period:	16. Builder/contractor: Richardson, Robert	19. On National Register? <input type="checkbox"/> indiv. <input type="checkbox"/> district Cite nomination name in box 22 cont. (page 3)
14. Area(s) of significance:	17. Original or significant owner: Richardson, Robert	20. National Register eligible? <input type="checkbox"/> individually eligible <input type="checkbox"/> district potential C <input type="checkbox"/> NC <input type="checkbox"/> <input type="checkbox"/> not eligible <input type="checkbox"/> not determined
21. History and significance on continuation page. <input type="checkbox"/>		22. Sources of information on continuation page. <input type="checkbox"/>

**ARCHITECTURAL INFORMATION**

23. Category of property: <input type="checkbox"/> building(s) <input type="checkbox"/> site <input type="checkbox"/> structure <input type="checkbox"/> object	30. Roof material: asphalt shingle	37. Windows: <input type="checkbox"/> historic <input type="checkbox"/> replacement Pane arrangement:
24. Vernacular or property type:	31. Chimney placement:	38. Acreage (rural): Visible from public road? <input type="checkbox"/>
25. Architectural Style:	32. Structural system:	39. Changes (describe in box 28 cont.): <input type="checkbox"/> Addition(s) Date(s): <input type="checkbox"/> Altered Date(s): <input type="checkbox"/> Moved Date(s): <input type="checkbox"/> Other Date(s):
26. Plan shape:	33. Ext. wall cladding: brick	Endangered by:
27. Number of stories: 1	34. Foundation material: concrete	40. Number of outbuildings (describe in box 40 cont.):
28. Number of bays (1st floor):	35. Basement type:	41. Further description of building features and associated resources on continuation page. <input type="checkbox"/>
29. Roof type: hip	36. Front porch type/placement:	

**OTHER**

42. Current owner/address:	43. Form prepared by (name and org.): Landmarks Association of St. Louis	44. Survey date: 2006
		45. Date of revisions:

**FOR SHPO USE:**

Date entered in inventory:	Level of survey <input type="checkbox"/> reconnaissance <input type="checkbox"/> intensive	Additional research needed? <input type="checkbox"/> yes <input type="checkbox"/> no
National Register Status <input type="checkbox"/> listed <input type="checkbox"/> in listed district Name: <input type="checkbox"/> pending listing <input type="checkbox"/> eligible (individually) <input type="checkbox"/> eligible (district) <input type="checkbox"/> not eligible <input type="checkbox"/> not determined	Other:	



**ADDITIONAL INFORMATION:**

- 21. (cont.) History and significance. Expand box as necessary, or add continuation pages.
- 22. (cont.) Sources of information. Expand box as necessary, or add continuation pages.
- 40. (cont.) Description of environment and outbuildings. Expand box as necessary, or add continuation pages.
- 41. (cont.) Further description of important architectural features. Expand box as necessary, or add continuation pages.

off-center door flanked by group of three windows on one side and a single window on the other.



MISSOURI DEPARTMENT OF NATURAL RESOURCES  
STATE HISTORIC PRESERVATION OFFICE, P.O. Box 176, Jefferson City, MO 6510

**ARCHITECTURAL/HISTORIC INVENTORY FORM**

1. Survey No. SLC-AS-045-0082		2. Survey Name: Carondelet	
3. County:		4. Address (Street No.) 7328	Street (name) Alabama Avenue
5. City: St. Louis City	Vicinity: <input type="checkbox"/>	6. UTM:	
8. Historic name (if known):		9. Present/other name (if known):	
10. Ownership: <input type="checkbox"/> Private <input type="checkbox"/> Public		11a. Historic use (if known): single dwelling	11b. Current use: single dwelling

**HISTORICAL INFORMATION**

12. Construction date: 1965	15. Architect:	18. Previously surveyed? <input type="checkbox"/> Cite survey name in box 22 cont. (page 3)
13. Significant date/period:	16. Builder/contractor:	19. On National Register? <input type="checkbox"/> indiv. <input type="checkbox"/> district Cite nomination name in box 22 cont. (page 3)
14. Area(s) of significance:	17. Original or significant owner: LaMear & Pisana	20. National Register eligible? <input type="checkbox"/> individually eligible <input type="checkbox"/> district potential C <input type="checkbox"/> NC <input type="checkbox"/> <input type="checkbox"/> not eligible <input type="checkbox"/> not determined
21. History and significance on continuation page. <input type="checkbox"/>		22. Sources of information on continuation page. <input type="checkbox"/>

**ARCHITECTURAL INFORMATION**

23. Category of property: <input type="checkbox"/> building(s) <input type="checkbox"/> site <input type="checkbox"/> structure <input type="checkbox"/> object	30. Roof material: asphalt shingle	37. Windows: <input type="checkbox"/> historic <input type="checkbox"/> replacement Pane arrangement:
24. Vernacular or property type:	31. Chimney placement:	38. Acreage (rural): Visible from public road? <input type="checkbox"/>
25. Architectural Style:	32. Structural system:	39. Changes (describe in box 28 cont.): <input type="checkbox"/> Addition(s) Date(s): <input type="checkbox"/> Altered Date(s): <input type="checkbox"/> Moved Date(s): <input type="checkbox"/> Other Date(s):
26. Plan shape:	33. Ext. wall cladding: brick veneer	Endangered by:
27. Number of stories: 1	34. Foundation material: concrete	40. Number of outbuildings (describe in box 40 cont.):
28. Number of bays (1st floor): 4	35. Basement type:	41. Further description of building features and associated resources on continuation page. <input type="checkbox"/>
29. Roof type: side gable	36. Front porch type/placement:	

**OTHER**

42. Current owner/address:	43. Form prepared by (name and org.): Landmarks Association of St. Louis	44. Survey date: 2006
		45. Date of revisions:

**FOR SHPO USE:**

Date entered in inventory:	Level of survey <input checked="" type="checkbox"/> reconnaissance <input type="checkbox"/> intensive	Additional research needed? <input type="checkbox"/> yes <input type="checkbox"/> no
National Register Status <input type="checkbox"/> listed <input type="checkbox"/> in listed district Name: <input type="checkbox"/> pending listing <input type="checkbox"/> eligible (individually) <input type="checkbox"/> eligible (district) <input type="checkbox"/> not eligible <input type="checkbox"/> not determined	Other:	



**ADDITIONAL INFORMATION:**

- 21. (cont.) History and significance. Expand box as necessary, or add continuation pages.
- 22. (cont.) Sources of information. Expand box as necessary, or add continuation pages.
- 40. (cont.) Description of environment and outbuildings. Expand box as necessary, or add continuation pages.
- 41. (cont.) Further description of important architectural features. Expand box as necessary, or add continuation pages.

off-center door with large flanking windows





MISSOURI DEPARTMENT OF NATURAL RESOURCES  
STATE HISTORIC PRESERVATION OFFICE, P.O. Box 176, Jefferson City, MO 6510

**ARCHITECTURAL/HISTORIC INVENTORY FORM**

1. Survey No. SLC-AS-045-0083		2. Survey Name: Carondelet	
3. County:		4. Address (Street No.) 7329	Street (name) Alabama Avenue
5. City: St. Louis City	Vicinity: <input type="checkbox"/>	6. UTM:	
8. Historic name (if known):		9. Present/other name (if known):	
10. Ownership: <input type="checkbox"/> Private <input type="checkbox"/> Public		11a. Historic use (if known): single dwelling	11b. Current use: single dwelling

**HISTORICAL INFORMATION**

12. Construction date: 1953	15. Architect:	18. Previously surveyed? <input type="checkbox"/> Cite survey name in box 22 cont. (page 3)
13. Significant date/period:	16. Builder/contractor: Richardson, Fred	19. On National Register? <input type="checkbox"/> indiv. <input type="checkbox"/> district Cite nomination name in box 22 cont. (page 3)
14. Area(s) of significance:	17. Original or significant owner: Richardson, Fred	20. National Register eligible? <input type="checkbox"/> individually eligible <input type="checkbox"/> district potential C <input type="checkbox"/> NC <input type="checkbox"/> <input type="checkbox"/> not eligible <input type="checkbox"/> not determined
21. History and significance on continuation page. <input type="checkbox"/>		22. Sources of information on continuation page. <input type="checkbox"/>

**ARCHITECTURAL INFORMATION**

23. Category of property: <input type="checkbox"/> building(s) <input type="checkbox"/> site <input type="checkbox"/> structure <input type="checkbox"/> object	30. Roof material: asphalt shingle	37. Windows: <input type="checkbox"/> historic <input type="checkbox"/> replacement Pane arrangement:
24. Vernacular or property type:	31. Chimney placement:	38. Acreage (rural): Visible from public road? <input type="checkbox"/>
25. Architectural Style:	32. Structural system:	39. Changes (describe in box 28 cont.): <input type="checkbox"/> Addition(s) Date(s): <input type="checkbox"/> Altered Date(s): <input type="checkbox"/> Moved Date(s): <input type="checkbox"/> Other Date(s):
26. Plan shape:	33. Ext. wall cladding: brick	Endangered by:
27. Number of stories: 1	34. Foundation material: concrete	40. Number of outbuildings (describe in box 40 cont.):
28. Number of bays (1st floor): 3	35. Basement type:	41. Further description of building features and associated resources on continuation page. <input type="checkbox"/>
29. Roof type: hip	36. Front porch type/placement:	

**OTHER**

42. Current owner/address:	43. Form prepared by (name and org.): Landmarks Association of St. Louis	44. Survey date: 2006
		45. Date of revisions:

**FOR SHPO USE:**

Date entered in inventory:	Level of survey <input checked="" type="checkbox"/> reconnaissance <input type="checkbox"/> intensive	Additional research needed? <input type="checkbox"/> yes <input type="checkbox"/> no
National Register Status <input type="checkbox"/> listed <input type="checkbox"/> in listed district Name: <input type="checkbox"/> pending listing <input type="checkbox"/> eligible (individually) <input type="checkbox"/> eligible (district) <input type="checkbox"/> not eligible <input type="checkbox"/> not determined	Other:	



**ADDITIONAL INFORMATION:**

- 21. (cont.) History and significance. Expand box as necessary, or add continuation pages.
- 22. (cont.) Sources of information. Expand box as necessary, or add continuation pages.
- 40. (cont.) Description of environment and outbuildings. Expand box as necessary, or add continuation pages.
- 41. (cont.) Further description of important architectural features. Expand box as necessary, or add continuation pages.

off-center door flanked by group of three windows on one side and a pair of windows on the other.



MISSOURI DEPARTMENT OF NATURAL RESOURCES  
STATE HISTORIC PRESERVATION OFFICE, P.O. Box 176, Jefferson City, MO 6510

**ARCHITECTURAL/HISTORIC INVENTORY FORM**

1. Survey No. SLC-AS-045-0084		2. Survey Name: Carondelet	
3. County:		4. Address (Street No.) 7332	Street (name) Alabama Avenue
5. City: St. Louis City	Vicinity: <input type="checkbox"/>	6. UTM:	
8. Historic name (if known):		9. Present/other name (if known):	
10. Ownership: <input type="checkbox"/> Private <input type="checkbox"/> Public		11a. Historic use (if known): single dwelling	11b. Current use: single dwelling

**HISTORICAL INFORMATION**

12. Construction date: 1965	15. Architect:	18. Previously surveyed? <input type="checkbox"/> Cite survey name in box 22 cont. (page 3)
13. Significant date/period:	16. Builder/contractor:	19. On National Register? <input type="checkbox"/> indiv. <input type="checkbox"/> district Cite nomination name in box 22 cont. (page 3)
14. Area(s) of significance:	17. Original or significant owner: LaMear & Pisana	20. National Register eligible? <input type="checkbox"/> individually eligible <input type="checkbox"/> district potential C <input type="checkbox"/> NC <input type="checkbox"/> <input type="checkbox"/> not eligible <input type="checkbox"/> not determined
21. History and significance on continuation page. <input type="checkbox"/>		22. Sources of information on continuation page. <input type="checkbox"/>

**ARCHITECTURAL INFORMATION**

23. Category of property: <input type="checkbox"/> building(s) <input type="checkbox"/> site <input type="checkbox"/> structure <input type="checkbox"/> object	30. Roof material: asphalt shingle	37. Windows: <input type="checkbox"/> historic <input type="checkbox"/> replacement Pane arrangement:
24. Vernacular or property type:	31. Chimney placement:	38. Acreage (rural): Visible from public road? <input type="checkbox"/>
25. Architectural Style:	32. Structural system:	39. Changes (describe in box 28 cont.): <input type="checkbox"/> Addition(s) Date(s): <input type="checkbox"/> Altered Date(s): <input type="checkbox"/> Moved Date(s): <input type="checkbox"/> Other Date(s):
26. Plan shape:	33. Ext. wall cladding: brick veneer	Endangered by:
27. Number of stories: 1	34. Foundation material: concrete	40. Number of outbuildings (describe in box 40 cont.):
28. Number of bays (1st floor): 3	35. Basement type:	41. Further description of building features and associated resources on continuation page. <input type="checkbox"/>
29. Roof type: side gable	36. Front porch type/placement:	

**OTHER**

42. Current owner/address:	43. Form prepared by (name and org.): Landmarks Association of St. Louis	44. Survey date: 2006
		45. Date of revisions:

**FOR SHPO USE:**

Date entered in inventory:	Level of survey <input type="checkbox"/> reconnaissance <input type="checkbox"/> intensive	Additional research needed? <input type="checkbox"/> yes <input type="checkbox"/> no
National Register Status <input type="checkbox"/> listed <input type="checkbox"/> in listed district Name: <input type="checkbox"/> pending listing <input type="checkbox"/> eligible (individually) <input type="checkbox"/> eligible (district) <input type="checkbox"/> not eligible <input type="checkbox"/> not determined	Other:	



**ADDITIONAL INFORMATION:**

- 21. (cont.) History and significance. Expand box as necessary, or add continuation pages.
- 22. (cont.) Sources of information. Expand box as necessary, or add continuation pages.
- 40. (cont.) Description of environment and outbuildings. Expand box as necessary, or add continuation pages.
- 41. (cont.) Further description of important architectural features. Expand box as necessary, or add continuation pages.

off-center door with two windows on one side.



MISSOURI DEPARTMENT OF NATURAL RESOURCES  
STATE HISTORIC PRESERVATION OFFICE, P.O. Box 176, Jefferson City, MO 6510

**ARCHITECTURAL/HISTORIC INVENTORY FORM**

1. Survey No. SLC-AS-045-0085		2. Survey Name: Carondelet	
3. County:		4. Address (Street No.) 7333	Street (name) Alabama Avenue
5. City: St. Louis City	Vicinity: <input type="checkbox"/>	6. UTM:	
7. Township/Range/Section:		8. Historic name (if known):	
9. Present/other name (if known):		10. Ownership: <input type="checkbox"/> Private <input type="checkbox"/> Public	
11a. Historic use (if known): single dwelling		11b. Current use: single dwelling	

**HISTORICAL INFORMATION**

12. Construction date: 1953	15. Architect:	18. Previously surveyed? <input type="checkbox"/> Cite survey name in box 22 cont. (page 3)
13. Significant date/period:	16. Builder/contractor: Richardson, Fred	19. On National Register? <input type="checkbox"/> indiv. <input type="checkbox"/> district Cite nomination name in box 22 cont. (page 3)
14. Area(s) of significance:	17. Original or significant owner: Richardson, Fred	20. National Register eligible? <input type="checkbox"/> individually eligible <input type="checkbox"/> district potential C <input type="checkbox"/> NC <input type="checkbox"/> <input type="checkbox"/> not eligible <input type="checkbox"/> not determined
21. History and significance on continuation page. <input type="checkbox"/>		22. Sources of information on continuation page. <input type="checkbox"/>

**ARCHITECTURAL INFORMATION**

23. Category of property: <input type="checkbox"/> building(s) <input type="checkbox"/> site <input type="checkbox"/> structure <input type="checkbox"/> object	30. Roof material: asphalt shingle	37. Windows: <input type="checkbox"/> historic <input type="checkbox"/> replacement Pane arrangement:
24. Vernacular or property type:	31. Chimney placement:	38. Acreage (rural): Visible from public road? <input type="checkbox"/>
25. Architectural Style:	32. Structural system:	39. Changes (describe in box 28 cont.): <input type="checkbox"/> Addition(s) Date(s): <input type="checkbox"/> Altered Date(s): <input type="checkbox"/> Moved Date(s): <input type="checkbox"/> Other Date(s):
26. Plan shape:	33. Ext. wall cladding: brick	Endangered by:
27. Number of stories: 1	34. Foundation material: concrete	40. Number of outbuildings (describe in box 40 cont.):
28. Number of bays (1st floor): 3	35. Basement type:	41. Further description of building features and associated resources on continuation page. <input type="checkbox"/>
29. Roof type: hip	36. Front porch type/placement:	

**OTHER**

42. Current owner/address:	43. Form prepared by (name and org.): Landmarks Association of St. Louis	44. Survey date: 2006
		45. Date of revisions:

**FOR SHPO USE:**

Date entered in inventory:	Level of survey <input type="checkbox"/> reconnaissance <input type="checkbox"/> intensive	Additional research needed? <input type="checkbox"/> yes <input type="checkbox"/> no
National Register Status <input type="checkbox"/> listed <input type="checkbox"/> in listed district Name: <input type="checkbox"/> pending listing <input type="checkbox"/> eligible (individually) <input type="checkbox"/> eligible (district) <input type="checkbox"/> not eligible <input type="checkbox"/> not determined	Other:	



**ADDITIONAL INFORMATION:**

- 21. (cont.) History and significance. Expand box as necessary, or add continuation pages.
- 22. (cont.) Sources of information. Expand box as necessary, or add continuation pages.
- 40. (cont.) Description of environment and outbuildings. Expand box as necessary, or add continuation pages.
- 41. (cont.) Further description of important architectural features. Expand box as necessary, or add continuation pages.

off-center door flanked by group of three windows on one side and a single window on the other.



**ARCHITECTURAL/HISTORIC INVENTORY FORM**

1. Survey No. SLC-AS-045-0086		2. Survey Name: Carondelet	
3. County:		4. Address (Street No.) 7336-38	Street (name) Alabama Avenue
5. City: St. Louis City	Vicinity: <input type="checkbox"/>	6. UTM:	
8. Historic name (if known):		9. Present/other name (if known):	
10. Ownership: <input type="checkbox"/> Private <input type="checkbox"/> Public		11a. Historic use (if known): multiple dwelling	11b. Current use: multiple

**HISTORICAL INFORMATION**

12. Construction date: 1962	15. Architect:	18. Previously surveyed? <input type="checkbox"/> Cite survey name in box 22 cont. (page 3)
13. Significant date/period:	16. Builder/contractor:	19. On National Register? <input type="checkbox"/> indiv. <input type="checkbox"/> district Cite nomination name in box 22 cont. (page 3)
14. Area(s) of significance:	17. Original or significant owner: Menzel Realty Co.	20. National Register eligible? <input type="checkbox"/> individually eligible <input type="checkbox"/> district potential C <input type="checkbox"/> NC <input type="checkbox"/> <input type="checkbox"/> not eligible <input type="checkbox"/> not determined
21. History and significance on continuation page. <input type="checkbox"/>		22. Sources of information on continuation page. <input type="checkbox"/>

**ARCHITECTURAL INFORMATION**

23. Category of property: <input type="checkbox"/> building(s) <input type="checkbox"/> site <input type="checkbox"/> structure <input type="checkbox"/> object	30. Roof material: asphalt shingle	37. Windows: <input type="checkbox"/> historic <input type="checkbox"/> replacement Pane arrangement:
24. Vernacular or property type:	31. Chimney placement:	38. Acreage (rural): Visible from public road? <input type="checkbox"/>
25. Architectural Style:	32. Structural system:	39. Changes (describe in box 28 cont.): <input type="checkbox"/> Addition(s) Date(s): <input type="checkbox"/> Altered Date(s): <input type="checkbox"/> Moved Date(s): <input type="checkbox"/> Other Date(s):
26. Plan shape:	33. Ext. wall cladding: brick veneer	Endangered by:
27. Number of stories: 2	34. Foundation material: concrete	
28. Number of bays (1st floor): 4	35. Basement type:	40. Number of outbuildings (describe in box 40 cont.):
29. Roof type: side gable	36. Front porch type/placement:	41. Further description of building features and associated resources on continuation page. <input type="checkbox"/>

**OTHER**

42. Current owner/address:	43. Form prepared by (name and org.): Landmarks Association of St. Louis	44. Survey date: 2006
		45. Date of revisions:

**FOR SHPO USE:**

Date entered in inventory:	Level of survey <input type="checkbox"/> reconnaissance <input type="checkbox"/> intensive	Additional research needed? <input type="checkbox"/> yes <input type="checkbox"/> no
National Register Status <input type="checkbox"/> listed <input type="checkbox"/> in listed district Name: <input type="checkbox"/> pending listing <input type="checkbox"/> eligible (individually) <input type="checkbox"/> eligible (district) <input type="checkbox"/> not eligible <input type="checkbox"/> not determined	Other:	



**ADDITIONAL INFORMATION:**

- 21. (cont.) History and significance. Expand box as necessary, or add continuation pages.
- 22. (cont.) Sources of information. Expand box as necessary, or add continuation pages.
- 40. (cont.) Description of environment and outbuildings. Expand box as necessary, or add continuation pages.
- 41. (cont.) Further description of important architectural features. Expand box as necessary, or add continuation pages.

two center doors with flanking picture windows.





MISSOURI DEPARTMENT OF NATURAL RESOURCES  
STATE HISTORIC PRESERVATION OFFICE, P.O. Box 176, Jefferson City, MO 6510

**ARCHITECTURAL/HISTORIC INVENTORY FORM**

1. Survey No. SLC-AS-045-0087		2. Survey Name: Carondelet	
3. County:		4. Address (Street No.) 7340	Street (name) Alabama Avenue
5. City: St. Louis City	Vicinity: <input type="checkbox"/>	6. UTM:	
8. Historic name (if known):		9. Present/other name (if known):	
10. Ownership: <input type="checkbox"/> Private <input type="checkbox"/> Public		11a. Historic use (if known): single dwelling	11b. Current use: single dwelling

**HISTORICAL INFORMATION**

12. Construction date: 1966	15. Architect:	18. Previously surveyed? <input type="checkbox"/> Cite survey name in box 22 cont. (page 3)
13. Significant date/period:	16. Builder/contractor:	19. On National Register? <input type="checkbox"/> indiv. <input type="checkbox"/> district Cite nomination name in box 22 cont. (page 3)
14. Area(s) of significance:	17. Original or significant owner: Menzel Realty Co.	20. National Register eligible? <input type="checkbox"/> individually eligible <input type="checkbox"/> district potential C <input type="checkbox"/> NC <input type="checkbox"/> <input type="checkbox"/> not eligible <input type="checkbox"/> not determined
21. History and significance on continuation page. <input type="checkbox"/>		22. Sources of information on continuation page. <input type="checkbox"/>

**ARCHITECTURAL INFORMATION**

23. Category of property: <input type="checkbox"/> building(s) <input type="checkbox"/> site <input type="checkbox"/> structure <input type="checkbox"/> object	30. Roof material: asphalt shingle	37. Windows: <input type="checkbox"/> historic <input type="checkbox"/> replacement Pane arrangement:
24. Vernacular or property type:	31. Chimney placement:	38. Acreage (rural): Visible from public road? <input type="checkbox"/>
25. Architectural Style:	32. Structural system:	39. Changes (describe in box 28 cont.): <input type="checkbox"/> Addition(s) Date(s): <input type="checkbox"/> Altered Date(s): <input type="checkbox"/> Moved Date(s): <input type="checkbox"/> Other Date(s):
26. Plan shape:	33. Ext. wall cladding: brick veneer	Endangered by:
27. Number of stories: 1	34. Foundation material: concrete	40. Number of outbuildings (describe in box 40 cont.):
28. Number of bays (1st floor): 2	35. Basement type:	41. Further description of building features and associated resources on continuation page. <input type="checkbox"/>
29. Roof type: front gable	36. Front porch type/placement:	

**OTHER**

42. Current owner/address:	43. Form prepared by (name and org.): Landmarks Association of St. Louis	44. Survey date: 2006
		45. Date of revisions:

**FOR SHPO USE:**

Date entered in inventory:	Level of survey <input type="checkbox"/> reconnaissance <input type="checkbox"/> intensive	Additional research needed? <input type="checkbox"/> yes <input type="checkbox"/> no
National Register Status <input type="checkbox"/> listed <input type="checkbox"/> in listed district Name: <input type="checkbox"/> pending listing <input type="checkbox"/> eligible (individually) <input type="checkbox"/> eligible (district) <input type="checkbox"/> not eligible <input type="checkbox"/> not determined	Other:	



**ADDITIONAL INFORMATION:**

- 21. (cont.) History and significance. Expand box as necessary, or add continuation pages.
- 22. (cont.) Sources of information. Expand box as necessary, or add continuation pages.
- 40. (cont.) Description of environment and outbuildings. Expand box as necessary, or add continuation pages.
- 41. (cont.) Further description of important architectural features. Expand box as necessary, or add continuation pages.

The two-bay second story projects slightly beyond the lower level.



MISSOURI DEPARTMENT OF NATURAL RESOURCES  
STATE HISTORIC PRESERVATION OFFICE, P.O. Box 176, Jefferson City, MO 6510

**ARCHITECTURAL/HISTORIC INVENTORY FORM**

1. Survey No. SLC-AS-045-0088		2. Survey Name: Carondelet	
3. County:		4. Address (Street No.) 7342	Street (name) Alabama Avenue
5. City: St. Louis City	Vicinity: <input type="checkbox"/>	6. UTM:	
8. Historic name (if known):		9. Present/other name (if known):	
10. Ownership: <input type="checkbox"/> Private <input type="checkbox"/> Public		11a. Historic use (if known): single dwelling	11b. Current use: single dwelling

**HISTORICAL INFORMATION**

12. Construction date: 1966	15. Architect:	18. Previously surveyed? <input type="checkbox"/> Cite survey name in box 22 cont. (page 3)
13. Significant date/period:	16. Builder/contractor:	19. On National Register? <input type="checkbox"/> indiv. <input type="checkbox"/> district Cite nomination name in box 22 cont. (page 3)
14. Area(s) of significance:	17. Original or significant owner: Menzel Realty Co.	20. National Register eligible? <input type="checkbox"/> individually eligible <input type="checkbox"/> district potential C <input type="checkbox"/> NC <input type="checkbox"/> <input type="checkbox"/> not eligible <input type="checkbox"/> not determined
21. History and significance on continuation page. <input type="checkbox"/>		22. Sources of information on continuation page. <input type="checkbox"/>

**ARCHITECTURAL INFORMATION**

23. Category of property: <input type="checkbox"/> building(s) <input type="checkbox"/> site <input type="checkbox"/> structure <input type="checkbox"/> object	30. Roof material: asphalt shingle	37. Windows: <input type="checkbox"/> historic <input type="checkbox"/> replacement Pane arrangement:
24. Vernacular or property type:	31. Chimney placement:	38. Acreage (rural): Visible from public road? <input type="checkbox"/>
25. Architectural Style:	32. Structural system:	39. Changes (describe in box 28 cont.): <input type="checkbox"/> Addition(s) Date(s): <input type="checkbox"/> Altered Date(s): <input type="checkbox"/> Moved Date(s): <input type="checkbox"/> Other Date(s):
26. Plan shape:	33. Ext. wall cladding: brick veneer	Endangered by:
27. Number of stories: 1	34. Foundation material: concrete	40. Number of outbuildings (describe in box 40 cont.):
28. Number of bays (1st floor): 2	35. Basement type:	41. Further description of building features and associated resources on continuation page. <input type="checkbox"/>
29. Roof type: front gable	36. Front porch type/placement:	

**OTHER**

42. Current owner/address:	43. Form prepared by (name and org.): Landmarks Association of St. Louis	44. Survey date: 2006
		45. Date of revisions:

**FOR SHPO USE:**

Date entered in inventory:	Level of survey <input type="checkbox"/> reconnaissance <input type="checkbox"/> intensive	Additional research needed? <input type="checkbox"/> yes <input type="checkbox"/> no
National Register Status <input type="checkbox"/> listed <input type="checkbox"/> in listed district Name: <input type="checkbox"/> pending listing <input type="checkbox"/> eligible (individually) <input type="checkbox"/> eligible (district) <input type="checkbox"/> not eligible <input type="checkbox"/> not determined	Other:	



**ADDITIONAL INFORMATION:**

- 21. (cont.) History and significance. Expand box as necessary, or add continuation pages.
- 22. (cont.) Sources of information. Expand box as necessary, or add continuation pages.
- 40. (cont.) Description of environment and outbuildings. Expand box as necessary, or add continuation pages.
- 41. (cont.) Further description of important architectural features. Expand box as necessary, or add continuation pages.

The two-bay second story projects slightly beyond the lower level.



MISSOURI DEPARTMENT OF NATURAL RESOURCES  
STATE HISTORIC PRESERVATION OFFICE, P.O. Box 176, Jefferson City, MO 6510

**ARCHITECTURAL/HISTORIC INVENTORY FORM**

1. Survey No. SLC-AS-045-0089		2. Survey Name: Carondelet	
3. County:		4. Address (Street No.) 7344	Street (name) Alabama Avenue
5. City: St. Louis City	Vicinity: <input type="checkbox"/>	6. UTM:	
8. Historic name (if known):		7. Township/Range/Section:	
9. Present/other name (if known):			
10. Ownership: <input type="checkbox"/> Private <input type="checkbox"/> Public		11a. Historic use (if known): single dwelling	11b. Current use: single dwelling

**HISTORICAL INFORMATION**

12. Construction date: 1966	15. Architect:	18. Previously surveyed? <input type="checkbox"/> Cite survey name in box 22 cont. (page 3)
13. Significant date/period:	16. Builder/contractor:	19. On National Register? <input type="checkbox"/> indiv. <input type="checkbox"/> district Cite nomination name in box 22 cont. (page 3)
14. Area(s) of significance:	17. Original or significant owner: Menzel Realty Co.	20. National Register eligible? <input type="checkbox"/> individually eligible <input type="checkbox"/> district potential C <input type="checkbox"/> NC <input type="checkbox"/> <input type="checkbox"/> not eligible <input type="checkbox"/> not determined
21. History and significance on continuation page. <input type="checkbox"/>		22. Sources of information on continuation page. <input type="checkbox"/>

**ARCHITECTURAL INFORMATION**

23. Category of property: <input type="checkbox"/> building(s) <input type="checkbox"/> site <input type="checkbox"/> structure <input type="checkbox"/> object	30. Roof material: asphalt shingle	37. Windows: <input type="checkbox"/> historic <input type="checkbox"/> replacement Pane arrangement:
24. Vernacular or property type:	31. Chimney placement:	38. Acreage (rural): Visible from public road? <input type="checkbox"/>
25. Architectural Style:	32. Structural system:	39. Changes (describe in box 28 cont.): <input type="checkbox"/> Addition(s) Date(s): <input type="checkbox"/> Altered Date(s): <input type="checkbox"/> Moved Date(s): <input type="checkbox"/> Other Date(s):
26. Plan shape:	33. Ext. wall cladding: brick veneer	Endangered by:
27. Number of stories: 1	34. Foundation material: concrete	40. Number of outbuildings (describe in box 40 cont.):
28. Number of bays (1st floor): 2	35. Basement type:	41. Further description of building features and associated resources on continuation page. <input type="checkbox"/>
29. Roof type: front gable	36. Front porch type/placement:	

**OTHER**

42. Current owner/address:	43. Form prepared by (name and org.): Landmarks Association of St. Louis	44. Survey date: 2006
		45. Date of revisions:

**FOR SHPO USE:**

Date entered in inventory:	Level of survey <input type="checkbox"/> reconnaissance <input type="checkbox"/> intensive	Additional research needed? <input type="checkbox"/> yes <input type="checkbox"/> no
National Register Status <input type="checkbox"/> listed <input type="checkbox"/> in listed district Name: <input type="checkbox"/> pending listing <input type="checkbox"/> eligible (individually) <input type="checkbox"/> eligible (district) <input type="checkbox"/> not eligible <input type="checkbox"/> not determined	Other:	



**ADDITIONAL INFORMATION:**

- 21. (cont.) History and significance. Expand box as necessary, or add continuation pages.
- 22. (cont.) Sources of information. Expand box as necessary, or add continuation pages.
- 40. (cont.) Description of environment and outbuildings. Expand box as necessary, or add continuation pages.
- 41. (cont.) Further description of important architectural features. Expand box as necessary, or add continuation pages.

The two-bay second story projects slightly beyond the lower level.



**ARCHITECTURAL/HISTORIC INVENTORY FORM**

1. Survey No. SLC-AS-045-0090		2. Survey Name: Carondelet	
3. County:		4. Address (Street No.) 7346	Street (name) Alabama Avenue
5. City: St. Louis City	Vicinity: <input type="checkbox"/>	6. UTM:	
8. Historic name (if known):		9. Present/other name (if known):	
10. Ownership: <input type="checkbox"/> Private <input type="checkbox"/> Public		11a. Historic use (if known): single dwelling	11b. Current use: single dwelling

**HISTORICAL INFORMATION**

12. Construction date: 1962	15. Architect:	18. Previously surveyed? <input type="checkbox"/> Cite survey name in box 22 cont. (page 3)
13. Significant date/period:	16. Builder/contractor:	19. On National Register? <input type="checkbox"/> indiv. <input type="checkbox"/> district Cite nomination name in box 22 cont. (page 3)
14. Area(s) of significance:	17. Original or significant owner: Menzel, Harry	20. National Register eligible? <input type="checkbox"/> individually eligible <input type="checkbox"/> district potential C <input type="checkbox"/> NC <input type="checkbox"/> <input type="checkbox"/> not eligible <input type="checkbox"/> not determined
21. History and significance on continuation page. <input type="checkbox"/>		22. Sources of information on continuation page. <input type="checkbox"/>

**ARCHITECTURAL INFORMATION**

23. Category of property: <input type="checkbox"/> building(s) <input type="checkbox"/> site <input type="checkbox"/> structure <input type="checkbox"/> object	30. Roof material: asphalt shingle	37. Windows: <input type="checkbox"/> historic <input type="checkbox"/> replacement Pane arrangement:
24. Vernacular or property type:	31. Chimney placement:	38. Acreage (rural): Visible from public road? <input type="checkbox"/>
25. Architectural Style:	32. Structural system:	39. Changes (describe in box 28 cont.): <input type="checkbox"/> Addition(s) Date(s): <input type="checkbox"/> Altered Date(s): <input type="checkbox"/> Moved Date(s): <input type="checkbox"/> Other Date(s):
26. Plan shape:	33. Ext. wall cladding: brick veneer	Endangered by:
27. Number of stories: 1	34. Foundation material: concrete	40. Number of outbuildings (describe in box 40 cont.):
28. Number of bays (1st floor): 2	35. Basement type:	41. Further description of building features and associated resources on continuation page. <input type="checkbox"/>
29. Roof type: hip	36. Front porch type/placement:	

**OTHER**

42. Current owner/address:	43. Form prepared by (name and org.): Landmarks Association of St. Louis	44. Survey date: 2006
		45. Date of revisions:

**FOR SHPO USE:**

Date entered in inventory:	Level of survey <input checked="" type="checkbox"/> reconnaissance <input type="checkbox"/> intensive	Additional research needed? <input type="checkbox"/> yes <input type="checkbox"/> no
National Register Status <input type="checkbox"/> listed <input type="checkbox"/> in listed district Name: <input type="checkbox"/> pending listing <input type="checkbox"/> eligible (individually) <input type="checkbox"/> eligible (district) <input type="checkbox"/> not eligible <input type="checkbox"/> not determined	Other:	



**ADDITIONAL INFORMATION:**

- 21. (cont.) History and significance. Expand box as necessary, or add continuation pages.
- 22. (cont.) Sources of information. Expand box as necessary, or add continuation pages.
- 40. (cont.) Description of environment and outbuildings. Expand box as necessary, or add continuation pages.
- 41. (cont.) Further description of important architectural features. Expand box as necessary, or add continuation pages.

perma-stone on base of facade; replacement picture window; car port on side.





MISSOURI DEPARTMENT OF NATURAL RESOURCES  
STATE HISTORIC PRESERVATION OFFICE, P.O. Box 176, Jefferson City, MO 6510

ARCHITECTURAL/HISTORIC INVENTORY FORM

1. Survey No. SLC-AS-045-0091		2. Survey Name: Carondelet	
3. County:		4. Address (Street No.) 7400	Street (name) Alabama Avenue
5. City: St. Louis City	Vicinity: <input type="checkbox"/>	6. UTM:	
7. Township/Range/Section:		8. Historic name (if known):	
9. Present/other name (if known):		10. Ownership: <input type="checkbox"/> Private <input type="checkbox"/> Public	
11a. Historic use (if known): single dwelling		11b. Current use: single dwelling	

HISTORICAL INFORMATION

12. Construction date: 1962	15. Architect:	18. Previously surveyed? <input type="checkbox"/> Cite survey name in box 22 cont. (page 3)
13. Significant date/period:	16. Builder/contractor:	19. On National Register? <input type="checkbox"/> indiv. <input type="checkbox"/> district Cite nomination name in box 22 cont. (page 3)
14. Area(s) of significance:	17. Original or significant owner: Menzel, Harry	20. National Register eligible? <input type="checkbox"/> individually eligible <input type="checkbox"/> district potential C <input type="checkbox"/> NC <input type="checkbox"/> <input type="checkbox"/> not eligible <input type="checkbox"/> not determined
21. History and significance on continuation page. <input type="checkbox"/>		22. Sources of information on continuation page. <input type="checkbox"/>

ARCHITECTURAL INFORMATION

23. Category of property: <input type="checkbox"/> building(s) <input type="checkbox"/> site <input type="checkbox"/> structure <input type="checkbox"/> object	30. Roof material: asphalt shingle	37. Windows: <input type="checkbox"/> historic <input type="checkbox"/> replacement Pane arrangement:
24. Vernacular or property type:	31. Chimney placement:	38. Acreage (rural): Visible from public road? <input type="checkbox"/>
25. Architectural Style:	32. Structural system:	39. Changes (describe in box 28 cont.): <input type="checkbox"/> Addition(s) Date(s): <input type="checkbox"/> Altered Date(s): <input type="checkbox"/> Moved Date(s): <input type="checkbox"/> Other Date(s):
26. Plan shape:	33. Ext. wall cladding: brick veneer	Endangered by:
27. Number of stories: 1	34. Foundation material: concrete	40. Number of outbuildings (describe in box 40 cont.):
28. Number of bays (1st floor): 2	35. Basement type:	41. Further description of building features and associated resources on continuation page. <input type="checkbox"/>
29. Roof type: hip	36. Front porch type/placement:	

OTHER

42. Current owner/address:	43. Form prepared by (name and org.): Landmarks Association of St. Louis	44. Survey date: 2006
		45. Date of revisions:

FOR SHPO USE:

Date entered in inventory:	Level of survey <input type="checkbox"/> reconnaissance <input type="checkbox"/> intensive	Additional research needed? <input type="checkbox"/> yes <input type="checkbox"/> no
National Register Status <input type="checkbox"/> listed <input type="checkbox"/> in listed district Name: <input type="checkbox"/> pending listing <input type="checkbox"/> eligible (individually) <input type="checkbox"/> eligible (district) <input type="checkbox"/> not eligible <input type="checkbox"/> not determined	Other:	



**ADDITIONAL INFORMATION:**

- 21. (cont.) History and significance. Expand box as necessary, or add continuation pages.
  - 22. (cont.) Sources of information. Expand box as necessary, or add continuation pages.
  - 40. (cont.) Description of environment and outbuildings. Expand box as necessary, or add continuation pages.
  - 41. (cont.) Further description of important architectural features. Expand box as necessary, or add continuation pages.
- perma stone base on base of facade; picture window.



MISSOURI DEPARTMENT OF NATURAL RESOURCES  
STATE HISTORIC PRESERVATION OFFICE, P.O. Box 176, Jefferson City, MO 6510

ARCHITECTURAL/HISTORIC INVENTORY FORM

1. Survey No. SLC-AS-045-0092		2. Survey Name: Carondelet	
3. County:		4. Address (Street No.) 7406	Street (name) Alabama Avenue
5. City: St. Louis City	Vicinity: <input type="checkbox"/>	6. UTM:	
8. Historic name (if known):		9. Present/other name (if known):	
10. Ownership: <input type="checkbox"/> Private <input type="checkbox"/> Public		11a. Historic use (if known): single dwelling	11b. Current use: single dwelling

HISTORICAL INFORMATION

12. Construction date: 1961	15. Architect:	18. Previously surveyed? <input type="checkbox"/> Cite survey name in box 22 cont. (page 3)
13. Significant date/period:	16. Builder/contractor:	19. On National Register? <input type="checkbox"/> indiv. <input type="checkbox"/> district Cite nomination name in box 22 cont. (page 3)
14. Area(s) of significance:	17. Original or significant owner: Menzel, H.S. & J.D. Buick	20. National Register eligible? <input type="checkbox"/> individually eligible <input type="checkbox"/> district potential C <input type="checkbox"/> NC <input type="checkbox"/> <input type="checkbox"/> not eligible <input type="checkbox"/> not determined
21. History and significance on continuation page. <input type="checkbox"/>		22. Sources of information on continuation page. <input type="checkbox"/>

ARCHITECTURAL INFORMATION

23. Category of property: <input type="checkbox"/> building(s) <input type="checkbox"/> site <input type="checkbox"/> structure <input type="checkbox"/> object	30. Roof material: asphalt shingle	37. Windows: <input type="checkbox"/> historic <input type="checkbox"/> replacement Pane arrangement:
24. Vernacular or property type:	31. Chimney placement:	38. Acreage (rural): Visible from public road? <input type="checkbox"/>
25. Architectural Style:	32. Structural system:	39. Changes (describe in box 28 cont.): <input type="checkbox"/> Addition(s) Date(s): <input type="checkbox"/> Altered Date(s): <input type="checkbox"/> Moved Date(s): <input type="checkbox"/> Other Date(s):
26. Plan shape:	33. Ext. wall cladding: brick veneer	Endangered by:
27. Number of stories: 1	34. Foundation material: concrete	40. Number of outbuildings (describe in box 40 cont.):
28. Number of bays (1st floor): 2	35. Basement type:	41. Further description of building features and associated resources on continuation page. <input type="checkbox"/>
29. Roof type: hip	36. Front porch type/placement:	

OTHER

42. Current owner/address:	43. Form prepared by (name and org.): Landmarks Association of St. Louis	44. Survey date: 2006
		45. Date of revisions:

FOR SHPO USE:

Date entered in inventory:	Level of survey <input type="checkbox"/> reconnaissance <input type="checkbox"/> intensive	Additional research needed? <input type="checkbox"/> yes <input type="checkbox"/> no
National Register Status <input type="checkbox"/> listed <input type="checkbox"/> in listed district Name: <input type="checkbox"/> pending listing <input type="checkbox"/> eligible (individually) <input type="checkbox"/> eligible (district) <input type="checkbox"/> not eligible <input type="checkbox"/> not determined	Other:	



**ADDITIONAL INFORMATION:**

- 21. (cont.) History and significance. Expand box as necessary, or add continuation pages.
- 22. (cont.) Sources of information. Expand box as necessary, or add continuation pages.
- 40. (cont.) Description of environment and outbuildings. Expand box as necessary, or add continuation pages.
- 41. (cont.) Further description of important architectural features. Expand box as necessary, or add continuation pages.

buff brick base on facade; three-part picture window.



MISSOURI DEPARTMENT OF NATURAL RESOURCES  
STATE HISTORIC PRESERVATION OFFICE, P.O. Box 176, Jefferson City, MO 6510

**ARCHITECTURAL/HISTORIC INVENTORY FORM**

1. Survey No. SLC-AS-045-0093		2. Survey Name: Carondelet	
3. County:		4. Address (Street No.) 7408	Street (name) Alabama Avenue
5. City: St. Louis City	Vicinity: <input type="checkbox"/>	6. UTM:	
8. Historic name (if known):		9. Present/other name (if known):	
10. Ownership: <input type="checkbox"/> Private <input type="checkbox"/> Public		11a. Historic use (if known): single dwelling	11b. Current use: single dwelling

**HISTORICAL INFORMATION**

12. Construction date: 1961	15. Architect:	18. Previously surveyed? <input type="checkbox"/> Cite survey name in box 22 cont. (page 3)
13. Significant date/period:	16. Builder/contractor:	19. On National Register? <input type="checkbox"/> indiv. <input type="checkbox"/> district Cite nomination name in box 22 cont. (page 3)
14. Area(s) of significance:	17. Original or significant owner: Menzel, H.S. & J.D. Buick	20. National Register eligible? <input type="checkbox"/> individually eligible <input type="checkbox"/> district potential C <input type="checkbox"/> NC <input type="checkbox"/> <input type="checkbox"/> not eligible <input type="checkbox"/> not determined
21. History and significance on continuation page. <input type="checkbox"/>		22. Sources of information on continuation page. <input type="checkbox"/>

**ARCHITECTURAL INFORMATION**

23. Category of property: <input type="checkbox"/> building(s) <input type="checkbox"/> site <input type="checkbox"/> structure <input type="checkbox"/> object	30. Roof material: asphalt shingle	37. Windows: <input type="checkbox"/> historic <input type="checkbox"/> replacement Pane arrangement:
24. Vernacular or property type:	31. Chimney placement:	38. Acreage (rural): Visible from public road? <input type="checkbox"/>
25. Architectural Style:	32. Structural system:	39. Changes (describe in box 28 cont.): <input type="checkbox"/> Addition(s) Date(s): <input type="checkbox"/> Altered Date(s): <input type="checkbox"/> Moved Date(s): <input type="checkbox"/> Other Date(s):
26. Plan shape:	33. Ext. wall cladding: brick veneer	Endangered by:
27. Number of stories: 1	34. Foundation material: concrete	40. Number of outbuildings (describe in box 40 cont.):
28. Number of bays (1st floor): 2	35. Basement type:	41. Further description of building features and associated resources on continuation page. <input type="checkbox"/>
29. Roof type: hip	36. Front porch type/placement:	

**OTHER**

42. Current owner/address:	43. Form prepared by (name and org.): Landmarks Association of St. Louis	44. Survey date: 2006
		45. Date of revisions:

**FOR SHPO USE:**

Date entered in inventory:	Level of survey <input checked="" type="checkbox"/> reconnaissance <input type="checkbox"/> intensive	Additional research needed? <input type="checkbox"/> yes <input type="checkbox"/> no
National Register Status <input type="checkbox"/> listed <input type="checkbox"/> in listed district Name: <input type="checkbox"/> pending listing <input type="checkbox"/> eligible (individually) <input type="checkbox"/> eligible (district) <input type="checkbox"/> not eligible <input type="checkbox"/> not determined	Other:	



**ADDITIONAL INFORMATION:**

- 21. (cont.) History and significance. Expand box as necessary, or add continuation pages.
- 22. (cont.) Sources of information. Expand box as necessary, or add continuation pages.
- 40. (cont.) Description of environment and outbuildings. Expand box as necessary, or add continuation pages.
- 41. (cont.) Further description of important architectural features. Expand box as necessary, or add continuation pages.

contrasting colored light brick trim around entrance bay.



MISSOURI DEPARTMENT OF NATURAL RESOURCES  
STATE HISTORIC PRESERVATION OFFICE, P.O. Box 176, Jefferson City, MO 6510

**ARCHITECTURAL/HISTORIC INVENTORY FORM**

1. Survey No. SLC-AS-045-0094		2. Survey Name: Carondelet	
3. County:		4. Address (Street No.) 7410	Street (name) Alabama Avenue
5. City: St. Louis City	Vicinity: <input type="checkbox"/>	6. UTM:	
8. Historic name (if known):		9. Present/other name (if known):	
10. Ownership: <input type="checkbox"/> Private <input type="checkbox"/> Public		11a. Historic use (if known): single dwelling	11b. Current use: single dwelling

**HISTORICAL INFORMATION**

12. Construction date: 1961	15. Architect:	18. Previously surveyed? <input type="checkbox"/> Cite survey name in box 22 cont. (page 3)
13. Significant date/period:	16. Builder/contractor:	19. On National Register? <input type="checkbox"/> indiv. <input type="checkbox"/> district Cite nomination name in box 22 cont. (page 3)
14. Area(s) of significance:	17. Original or significant owner: Menzel, H.S. & J.D. Buick	20. National Register eligible? <input type="checkbox"/> individually eligible <input type="checkbox"/> district potential C <input type="checkbox"/> NC <input type="checkbox"/> <input type="checkbox"/> not eligible <input type="checkbox"/> not determined
21. History and significance on continuation page. <input type="checkbox"/>		22. Sources of information on continuation page. <input type="checkbox"/>

**ARCHITECTURAL INFORMATION**

23. Category of property: <input type="checkbox"/> building(s) <input type="checkbox"/> site <input type="checkbox"/> structure <input type="checkbox"/> object	30. Roof material: asphalt shingle	37. Windows: <input type="checkbox"/> historic <input type="checkbox"/> replacement Pane arrangement:
24. Vernacular or property type:	31. Chimney placement:	38. Acreage (rural): Visible from public road? <input type="checkbox"/>
25. Architectural Style:	32. Structural system:	39. Changes (describe in box 28 cont.): <input type="checkbox"/> Addition(s) Date(s): <input type="checkbox"/> Altered Date(s): <input type="checkbox"/> Moved Date(s): <input type="checkbox"/> Other Date(s):
26. Plan shape:	33. Ext. wall cladding: brick veneer	Endangered by:
27. Number of stories: 1	34. Foundation material: concrete	40. Number of outbuildings (describe in box 40 cont.):
28. Number of bays (1st floor): 2	35. Basement type:	41. Further description of building features and associated resources on continuation page. <input type="checkbox"/>
29. Roof type: hip	36. Front porch type/placement:	

**OTHER**

42. Current owner/address:	43. Form prepared by (name and org.): Landmarks Association of St. Louis	44. Survey date: 2006
		45. Date of revisions:

**FOR SHPO USE:**

Date entered in inventory:	Level of survey <input checked="" type="checkbox"/> reconnaissance <input type="checkbox"/> intensive	Additional research needed? <input type="checkbox"/> yes <input type="checkbox"/> no
National Register Status <input type="checkbox"/> listed <input type="checkbox"/> in listed district Name: <input type="checkbox"/> pending listing <input type="checkbox"/> eligible (individually) <input type="checkbox"/> eligible (district) <input type="checkbox"/> not eligible <input type="checkbox"/> not determined	Other:	



**ADDITIONAL INFORMATION:**

- 21. (cont.) History and significance. Expand box as necessary, or add continuation pages.
- 22. (cont.) Sources of information. Expand box as necessary, or add continuation pages.
- 40. (cont.) Description of environment and outbuildings. Expand box as necessary, or add continuation pages.
- 41. (cont.) Further description of important architectural features. Expand box as necessary, or add continuation pages.

contrasting colored light brick trim around entrance bay.





MISSOURI DEPARTMENT OF NATURAL RESOURCES  
STATE HISTORIC PRESERVATION OFFICE, P.O. Box 176, Jefferson City, MO 6510

**ARCHITECTURAL/HISTORIC INVENTORY FORM**

1. Survey No. SLC-AS-045-0095		2. Survey Name: Carondelet	
3. County:		4. Address (Street No.) 214	Street (name) Bates
5. City: St. Louis City	Vicinity: <input type="checkbox"/>	6. UTM:	
8. Historic name (if known):		9. Present/other name (if known):	
10. Ownership: <input type="checkbox"/> Private <input type="checkbox"/> Public		11a. Historic use (if known): dwelling	11b. Current use: dwelling

**HISTORICAL INFORMATION**

12. Construction date: c. 1880	15. Architect:	18. Previously surveyed? <input type="checkbox"/> Cite survey name in box 22 cont. (page 3)
13. Significant date/period:	16. Builder/contractor:	19. On National Register? <input type="checkbox"/> indiv. <input type="checkbox"/> district Cite nomination name in box 22 cont. (page 3)
14. Area(s) of significance:	17. Original or significant owner:	20. National Register eligible? <input type="checkbox"/> individually eligible <input type="checkbox"/> district potential C <input type="checkbox"/> NC <input type="checkbox"/> <input type="checkbox"/> not eligible <input type="checkbox"/> not determined
21. History and significance on continuation page. <input type="checkbox"/>		22. Sources of information on continuation page. <input type="checkbox"/>

**ARCHITECTURAL INFORMATION**

23. Category of property: <input type="checkbox"/> building(s) <input type="checkbox"/> site <input type="checkbox"/> structure <input type="checkbox"/> object	30. Roof material: asphalt	37. Windows: <input type="checkbox"/> historic <input type="checkbox"/> replacement Pane arrangement:
24. Vernacular or property type:	31. Chimney placement:	38. Acreage (rural): Visible from public road? <input type="checkbox"/>
25. Architectural Style: Vernacular Classical	32. Structural system:	39. Changes (describe in box 28 cont.): <input type="checkbox"/> Addition(s) Date(s): <input type="checkbox"/> Altered Date(s): <input type="checkbox"/> Moved Date(s): <input type="checkbox"/> Other Date(s):
26. Plan shape:	33. Ext. wall cladding: frame	Endangered by:
27. Number of stories: 1.5	34. Foundation material: stone	40. Number of outbuildings (describe in box 40 cont.):
28. Number of bays (1st floor): 1	35. Basement type:	41. Further description of building features and associated resources on continuation page. <input type="checkbox"/>
29. Roof type: gable	36. Front porch type/placement:	

**OTHER**

42. Current owner/address:	43. Form prepared by (name and org.): Landmarks Association of St. Louis	44. Survey date: 2006
		45. Date of revisions:

**FOR SHPO USE:**

Date entered in inventory:	Level of survey <input type="checkbox"/> reconnaissance <input type="checkbox"/> intensive	Additional research needed? <input type="checkbox"/> yes <input type="checkbox"/> no
National Register Status <input type="checkbox"/> listed <input type="checkbox"/> in listed district Name: <input type="checkbox"/> pending listing <input type="checkbox"/> eligible (individually) <input type="checkbox"/> eligible (district) <input type="checkbox"/> not eligible <input type="checkbox"/> not determined	Other:	



## ADDITIONAL INFORMATION:

21. (cont.) History and significance. Expand box as necessary, or add continuation pages.

This simple frame house appears to be on the Hopkins map of 1883. It is one and a half stories with a low-pitched front facing gable roof. The side entrance is located beneath a shed roof porch. There are two shed roof dormers at the half story level. Windows are from the 1920s or 30s and are paired, each three-over-one. The house is covered in asbestos siding.

22. (cont.) Sources of information. Expand box as necessary, or add continuation pages.

40. (cont.) Description of environment and outbuildings. Expand box as necessary, or add continuation pages.

1908 frame addition (\$150) by owner and architect O.C. Fried. 1914 alterations to porch. 1923 raise frame dwelling (\$175) by owner L. Ettmueller and architect W. David. 1929 permit to alter frame dwelling (\$70) by owner Otto P. Ettermueller.

41. (cont.) Further description of important architectural features. Expand box as necessary, or add continuation pages.



MISSOURI DEPARTMENT OF NATURAL RESOURCES  
STATE HISTORIC PRESERVATION OFFICE, P.O. Box 176, Jefferson City, MO 6510

ARCHITECTURAL/HISTORIC INVENTORY FORM

1. Survey No. SLC-AS-045-0096		2. Survey Name: Carondelet	
3. County:		4. Address (Street No.) 300	Street (name) Bates
5. City: St. Louis City	Vicinity: <input type="checkbox"/>	6. UTM:	
7. Township/Range/Section:		8. Historic name (if known):	
9. Present/other name (if known):		10. Ownership: <input type="checkbox"/> Private <input type="checkbox"/> Public	
11a. Historic use (if known): dwelling and store		11b. Current use: dwelling	

HISTORICAL INFORMATION

12. Construction date: 1893	15. Architect:	18. Previously surveyed? <input type="checkbox"/> Cite survey name in box 22 cont. (page 3)
13. Significant date/period:	16. Builder/contractor: J. P. Rousch	19. On National Register? <input type="checkbox"/> indiv. <input type="checkbox"/> district Cite nomination name in box 22 cont. (page 3)
14. Area(s) of significance:	17. Original or significant owner: Chas. Gietner	20. National Register eligible? <input type="checkbox"/> individually eligible <input type="checkbox"/> district potential C <input type="checkbox"/> NC <input type="checkbox"/> <input type="checkbox"/> not eligible <input type="checkbox"/> not determined
21. History and significance on continuation page. <input type="checkbox"/>		22. Sources of information on continuation page. <input type="checkbox"/>

ARCHITECTURAL INFORMATION

23. Category of property: <input type="checkbox"/> building(s) <input type="checkbox"/> site <input type="checkbox"/> structure <input type="checkbox"/> object	30. Roof material: asphalt	37. Windows: <input type="checkbox"/> historic <input type="checkbox"/> replacement Pane arrangement:
24. Vernacular or property type:	31. Chimney placement:	38. Acreage (rural): Visible from public road? <input type="checkbox"/>
25. Architectural Style: Late Victorian	32. Structural system:	39. Changes (describe in box 28 cont.): <input type="checkbox"/> Addition(s) Date(s): <input type="checkbox"/> Altered Date(s): <input type="checkbox"/> Moved Date(s): <input type="checkbox"/> Other Date(s):
26. Plan shape:	33. Ext. wall cladding: brick	Endangered by:
27. Number of stories: 2	34. Foundation material: stone	40. Number of outbuildings (describe in box 40 cont.):
28. Number of bays (1st floor): 2	35. Basement type:	41. Further description of building features and associated resources on continuation page. <input type="checkbox"/>
29. Roof type: flat	36. Front porch type/placement:	

OTHER

42. Current owner/address:	43. Form prepared by (name and org.): Landmarks Association of St. Louis	44. Survey date: 2006
		45. Date of revisions:

FOR SHPO USE:

Date entered in inventory:	Level of survey <input type="checkbox"/> reconnaissance <input type="checkbox"/> intensive	Additional research needed? <input type="checkbox"/> yes <input type="checkbox"/> no
National Register Status <input type="checkbox"/> listed <input type="checkbox"/> in listed district Name: <input type="checkbox"/> pending listing <input type="checkbox"/> eligible (individually) <input type="checkbox"/> eligible (district) <input type="checkbox"/> not eligible <input type="checkbox"/> not determined	Other:	



## ADDITIONAL INFORMATION:

21. (cont.) History and significance. Expand box as necessary, or add continuation pages.

This two-story brick building originally had a store at the first floor level, with a second floor apartment. It has a flat roof with terra cotta coping and a brick corbelled cornice, although part of the cornice is missing. Are three window openings at the second floor, although one has been filled in with brick. Part of the iron storefront is still in tact, although the window openings have been filled in with siding.

22. (cont.) Sources of information. Expand box as necessary, or add continuation pages.

40. (cont.) Description of environment and outbuildings. Expand box as necessary, or add continuation pages.

Daily record 3/21/1893. Both the permit and daily record do not give an address, but the description matches this building.

41. (cont.) Further description of important architectural features. Expand box as necessary, or add continuation pages.

There is one non-contributing frame garage with a gable roof.



MISSOURI DEPARTMENT OF NATURAL RESOURCES  
STATE HISTORIC PRESERVATION OFFICE, P.O. Box 176, Jefferson City, MO 6510

**ARCHITECTURAL/HISTORIC INVENTORY FORM**

1. Survey No. SLC-AS-045-0097		2. Survey Name: Carondelet	
3. County:		4. Address (Street No.) 304	Street (name) Bates
5. City: St. Louis City	Vicinity: <input type="checkbox"/>	6. UTM:	
7. Township/Range/Section:		8. Historic name (if known):	
9. Present/other name (if known):		10. Ownership: <input type="checkbox"/> Private <input type="checkbox"/> Public	
11a. Historic use (if known): dwelling		11b. Current use: dwelling	

**HISTORICAL INFORMATION**

12. Construction date: 1902	15. Architect: Fred Wiese	18. Previously surveyed? <input type="checkbox"/> Cite survey name in box 22 cont. (page 3)
13. Significant date/period:	16. Builder/contractor: Fred Wiese	19. On National Register? <input type="checkbox"/> indiv. <input type="checkbox"/> district Cite nomination name in box 22 cont. (page 3)
14. Area(s) of significance:	17. Original or significant owner: Fred Wiese	20. National Register eligible? <input type="checkbox"/> individually eligible <input type="checkbox"/> district potential C <input type="checkbox"/> NC <input type="checkbox"/> <input type="checkbox"/> not eligible <input type="checkbox"/> not determined
21. History and significance on continuation page. <input type="checkbox"/>		22. Sources of information on continuation page. <input type="checkbox"/>

**ARCHITECTURAL INFORMATION**

23. Category of property: <input type="checkbox"/> building(s) <input type="checkbox"/> site <input type="checkbox"/> structure <input type="checkbox"/> object	30. Roof material: asphalt	37. Windows: <input type="checkbox"/> historic <input type="checkbox"/> replacement Pane arrangement:
24. Vernacular or property type:	31. Chimney placement:	38. Acreage (rural): Visible from public road? <input type="checkbox"/>
25. Architectural Style: Late Victorian	32. Structural system:	39. Changes (describe in box 28 cont.): <input type="checkbox"/> Addition(s) Date(s): <input type="checkbox"/> Altered Date(s): <input type="checkbox"/> Moved Date(s): <input type="checkbox"/> Other Date(s):
26. Plan shape:	33. Ext. wall cladding: brick	Endangered by:
27. Number of stories: 1	34. Foundation material: stone	40. Number of outbuildings (describe in box 40 cont.):
28. Number of bays (1st floor): 1	35. Basement type:	41. Further description of building features and associated resources on continuation page. <input type="checkbox"/>
29. Roof type: flat	36. Front porch type/placement:	

**OTHER**

42. Current owner/address:	43. Form prepared by (name and org.): Landmarks Association of St. Louis	44. Survey date: 2006
		45. Date of revisions:

**FOR SHPO USE:**

Date entered in inventory:	Level of survey <input type="checkbox"/> reconnaissance <input type="checkbox"/> intensive	Additional research needed? <input type="checkbox"/> yes <input type="checkbox"/> no
National Register Status <input type="checkbox"/> listed <input type="checkbox"/> in listed district Name: <input type="checkbox"/> pending listing <input type="checkbox"/> eligible (individually) <input type="checkbox"/> eligible (district) <input type="checkbox"/> not eligible <input type="checkbox"/> not determined	Other:	



## ADDITIONAL INFORMATION:

21. (cont.) History and significance. Expand box as necessary, or add continuation pages.

This one-story brick house has a flat roof with terra cotta coping, and a brick corbelled cornice. It has a hipped roof porch with wooden supports, which shelters the front door on the right side of the front facade. To the left of the porch is a single one-over-one window with a stone sill and brick segmental arched lintel.

22. (cont.) Sources of information. Expand box as necessary, or add continuation pages.

40. (cont.) Description of environment and outbuildings. Expand box as necessary, or add continuation pages.

Building permit # D-6837

41. (cont.) Further description of important architectural features. Expand box as necessary, or add continuation pages.

There is one contributing garage with a shed roof, constructed of one brick wall and three walls of vertical wood siding.



MISSOURI DEPARTMENT OF NATURAL RESOURCES  
STATE HISTORIC PRESERVATION OFFICE, P.O. Box 176, Jefferson City, MO 6510

**ARCHITECTURAL/HISTORIC INVENTORY FORM**

1. Survey No. SLC-AS-045-0098		2. Survey Name: Carondelet	
3. County:		4. Address (Street No.) 306	Street (name) Bates
5. City: St. Louis City	Vicinity: <input type="checkbox"/>	6. UTM:	
7. Township/Range/Section:		8. Historic name (if known):	
9. Present/other name (if known):		10. Ownership: <input type="checkbox"/> Private <input type="checkbox"/> Public	
11a. Historic use (if known): dwelling		11b. Current use: dwelling	

**HISTORICAL INFORMATION**

12. Construction date: 1902	15. Architect: Fred Wiese	18. Previously surveyed? <input type="checkbox"/> Cite survey name in box 22 cont. (page 3)
13. Significant date/period:	16. Builder/contractor: Fred Wiese	19. On National Register? <input type="checkbox"/> indiv. <input type="checkbox"/> district Cite nomination name in box 22 cont. (page 3)
14. Area(s) of significance:	17. Original or significant owner: Fred Wiese	20. National Register eligible? <input type="checkbox"/> individually eligible <input type="checkbox"/> district potential C <input type="checkbox"/> NC <input type="checkbox"/> <input type="checkbox"/> not eligible <input type="checkbox"/> not determined
21. History and significance on continuation page. <input type="checkbox"/>		22. Sources of information on continuation page. <input type="checkbox"/>

**ARCHITECTURAL INFORMATION**

23. Category of property: <input type="checkbox"/> building(s) <input type="checkbox"/> site <input type="checkbox"/> structure <input type="checkbox"/> object	30. Roof material: asphalt	37. Windows: <input type="checkbox"/> historic <input type="checkbox"/> replacement Pane arrangement:
24. Vernacular or property type:	31. Chimney placement:	38. Acreage (rural): Visible from public road? <input type="checkbox"/>
25. Architectural Style: Late Victorian	32. Structural system:	39. Changes (describe in box 28 cont.): <input type="checkbox"/> Addition(s) Date(s): <input type="checkbox"/> Altered Date(s): <input type="checkbox"/> Moved Date(s): <input type="checkbox"/> Other Date(s):
26. Plan shape:	33. Ext. wall cladding: brick	Endangered by:
27. Number of stories: 1	34. Foundation material: stone	40. Number of outbuildings (describe in box 40 cont.):
28. Number of bays (1st floor): 1	35. Basement type:	41. Further description of building features and associated resources on continuation page. <input type="checkbox"/>
29. Roof type: flat	36. Front porch type/placement:	

**OTHER**

42. Current owner/address:	43. Form prepared by (name and org.): Landmarks Association of St. Louis	44. Survey date: 2006
		45. Date of revisions:

**FOR SHPO USE:**

Date entered in inventory:	Level of survey <input type="checkbox"/> reconnaissance <input type="checkbox"/> intensive	Additional research needed? <input type="checkbox"/> yes <input type="checkbox"/> no
National Register Status <input type="checkbox"/> listed <input type="checkbox"/> in listed district Name: <input type="checkbox"/> pending listing <input type="checkbox"/> eligible (individually) <input type="checkbox"/> eligible (district) <input type="checkbox"/> not eligible <input type="checkbox"/> not determined	Other:	



### ADDITIONAL INFORMATION:

21. (cont.) History and significance. Expand box as necessary, or add continuation pages.

This one-story brick house has a flat roof with terra cotta coping, and a brick corbelled cornice. The front facade has been covered with simulated masonry. The front porch and the front window are sheltered with metal awnings.

22. (cont.) Sources of information. Expand box as necessary, or add continuation pages.

40. (cont.) Description of environment and outbuildings. Expand box as necessary, or add continuation pages.

Building permit # D-6837

41. (cont.) Further description of important architectural features. Expand box as necessary, or add continuation pages.

There is one contributing frame garage, with a flat roof and a brick wall.





MISSOURI DEPARTMENT OF NATURAL RESOURCES  
STATE HISTORIC PRESERVATION OFFICE, P.O. Box 176, Jefferson City, MO 6510

**ARCHITECTURAL/HISTORIC INVENTORY FORM**

1. Survey No. SLC-AS-045-0099		2. Survey Name: Carondelet	
3. County:		4. Address (Street No.) 308-10	Street (name) Bates
5. City: St. Louis City	Vicinity: <input type="checkbox"/>	6. UTM:	
8. Historic name (if known):		9. Present/other name (if known):	
10. Ownership: <input type="checkbox"/> Private <input type="checkbox"/> Public		11a. Historic use (if known): multiple dwelling	11b. Current use: multiple dwelling

**HISTORICAL INFORMATION**

12. Construction date: 1959	15. Architect:	18. Previously surveyed? <input type="checkbox"/> Cite survey name in box 22 cont. (page 3)
13. Significant date/period:	16. Builder/contractor: Robert O. Stockhausen	19. On National Register? <input type="checkbox"/> indiv. <input type="checkbox"/> district Cite nomination name in box 22 cont. (page 3)
14. Area(s) of significance:	17. Original or significant owner: Archa Roussan	20. National Register eligible? <input type="checkbox"/> individually eligible <input type="checkbox"/> district potential C <input type="checkbox"/> NC <input type="checkbox"/> <input type="checkbox"/> not eligible <input type="checkbox"/> not determined
21. History and significance on continuation page. <input type="checkbox"/>		22. Sources of information on continuation page. <input type="checkbox"/>

**ARCHITECTURAL INFORMATION**

23. Category of property: <input type="checkbox"/> building(s) <input type="checkbox"/> site <input type="checkbox"/> structure <input type="checkbox"/> object	30. Roof material: asphalt	37. Windows: <input type="checkbox"/> historic <input type="checkbox"/> replacement Pane arrangement:
24. Vernacular or property type:	31. Chimney placement:	38. Acreage (rural): Visible from public road? <input type="checkbox"/>
25. Architectural Style: Modern Movement	32. Structural system:	39. Changes (describe in box 28 cont.): <input type="checkbox"/> Addition(s) Date(s): <input type="checkbox"/> Altered Date(s): <input type="checkbox"/> Moved Date(s): <input type="checkbox"/> Other Date(s):
26. Plan shape:	33. Ext. wall cladding: brick	Endangered by:
27. Number of stories: 1	34. Foundation material: concrete	40. Number of outbuildings (describe in box 40 cont.):
28. Number of bays (1st floor): 2	35. Basement type:	41. Further description of building features and associated resources on continuation page. <input type="checkbox"/>
29. Roof type: hip-on-gable	36. Front porch type/placement:	

**OTHER**

42. Current owner/address:	43. Form prepared by (name and org.): Landmarks Association of St. Louis	44. Survey date: 2006
		45. Date of revisions:

**FOR SHPO USE:**

Date entered in inventory:	Level of survey <input type="checkbox"/> reconnaissance <input type="checkbox"/> intensive	Additional research needed? <input type="checkbox"/> yes <input type="checkbox"/> no
National Register Status <input type="checkbox"/> listed <input type="checkbox"/> in listed district Name: <input type="checkbox"/> pending listing <input type="checkbox"/> eligible (individually) <input type="checkbox"/> eligible (district) <input type="checkbox"/> not eligible <input type="checkbox"/> not determined	Other:	



**ARCHITECTURAL/HISTORIC INVENTORY FORM**

---

SLC-AS-045-0099

Page 2

**ADDITIONAL INFORMATION:**

21. (cont.) History and significance. Expand box as necessary, or add continuation pages.

This one-story house has a low pitched hip-on-gable roof. It has a brick and simulated masonry veneer. The front facade is symmetrical and has two central doors, each flanked by rectangular windows.

22. (cont.) Sources of information. Expand box as necessary, or add continuation pages.

40. (cont.) Description of environment and outbuildings. Expand box as necessary, or add continuation pages.

Building permit: #CC-10898. Daily record 7/23/1959.

41. (cont.) Further description of important architectural features. Expand box as necessary, or add continuation pages.



**ARCHITECTURAL/HISTORIC INVENTORY FORM**

1. Survey No. SLC-AS-045-0100		2. Survey Name: Carondelet	
3. County:		4. Address (Street No.) 111	Street (name) Bellerive Boulevard
5. City: St. Louis City	Vicinity: <input type="checkbox"/>	6. UTM:	
8. Historic name (if known):		9. Present/other name (if known):	
10. Ownership: <input type="checkbox"/> Private <input type="checkbox"/> Public		11a. Historic use (if known): dwelling	11b. Current use: dwelling

**HISTORICAL INFORMATION**

12. Construction date: 1911	15. Architect: Edwin A. Rowerth	18. Previously surveyed? <input type="checkbox"/> Cite survey name in box 22 cont. (page 3)
13. Significant date/period:	16. Builder/contractor: R. W. Moses	19. On National Register? <input type="checkbox"/> indiv. <input type="checkbox"/> district Cite nomination name in box 22 cont. (page 3)
14. Area(s) of significance:	17. Original or significant owner: Pearl Rowerth	20. National Register eligible? <input type="checkbox"/> individually eligible <input type="checkbox"/> district potential C <input type="checkbox"/> NC <input type="checkbox"/> <input type="checkbox"/> not eligible <input type="checkbox"/> not determined
21. History and significance on continuation page. <input type="checkbox"/>		22. Sources of information on continuation page. <input type="checkbox"/>

**ARCHITECTURAL INFORMATION**

23. Category of property: <input type="checkbox"/> building(s) <input type="checkbox"/> site <input type="checkbox"/> structure <input type="checkbox"/> object	30. Roof material: asphalt	37. Windows: <input type="checkbox"/> historic <input type="checkbox"/> replacement Pane arrangement:
24. Vernacular or property type:	31. Chimney placement:	38. Acreage (rural): Visible from public road? <input type="checkbox"/>
25. Architectural Style: Craftsman	32. Structural system:	39. Changes (describe in box 28 cont.): <input type="checkbox"/> Addition(s) Date(s): <input type="checkbox"/> Altered Date(s): <input type="checkbox"/> Moved Date(s): <input type="checkbox"/> Other Date(s):
26. Plan shape:	33. Ext. wall cladding: Brick	Endangered by:
27. Number of stories: 2	34. Foundation material: stone	40. Number of outbuildings (describe in box 40 cont.):
28. Number of bays (1st floor): 2	35. Basement type:	41. Further description of building features and associated resources on continuation page. <input type="checkbox"/>
29. Roof type: gable	36. Front porch type/placement:	

**OTHER**

42. Current owner/address:	43. Form prepared by (name and org.): Landmarks Association of St. Louis	44. Survey date: 2006
		45. Date of revisions:

**FOR SHPO USE:**

Date entered in inventory:	Level of survey <input checked="" type="checkbox"/> reconnaissance <input type="checkbox"/> intensive	Additional research needed? <input type="checkbox"/> yes <input type="checkbox"/> no
National Register Status <input type="checkbox"/> listed <input type="checkbox"/> in listed district Name: <input type="checkbox"/> pending listing <input type="checkbox"/> eligible (individually) <input type="checkbox"/> eligible (district) <input type="checkbox"/> not eligible <input type="checkbox"/> not determined	Other:	



## ADDITIONAL INFORMATION:

21. (cont.) History and significance. Expand box as necessary, or add continuation pages.

This two-story brick house has a steeply pitched front-facing gable roof, with a plain wooden fascia. At the first floor level is the left side entrance, beneath a front porch with a stone foundation, square brick columns, and a shed roof. To the right of the porch is a large one-over-one window with a stone lug sill. At the second floor are two one-over-one windows with stone sills and brick lentils. Above the second story windows is a simple decorative brick rectangular design.

22. (cont.) Sources of information. Expand box as necessary, or add continuation pages.

40. (cont.) Description of environment and outbuildings. Expand box as necessary, or add continuation pages.

Building permit# G-9092. 1946 permit for alterations (\$75) by owner Gertrude James.

41. (cont.) Further description of important architectural features. Expand box as necessary, or add continuation pages.

none



MISSOURI DEPARTMENT OF NATURAL RESOURCES  
STATE HISTORIC PRESERVATION OFFICE, P.O. Box 176, Jefferson City, MO 6510

**ARCHITECTURAL/HISTORIC INVENTORY FORM**

1. Survey No. SLC-AS-045-0101		2. Survey Name: Carondelet	
3. County:		4. Address (Street No.) 112	Street (name) Bellerive Boulevard
5. City: St. Louis City	Vicinity: <input type="checkbox"/>	6. UTM:	
8. Historic name (if known):		9. Present/other name (if known):	
10. Ownership: <input type="checkbox"/> Private <input type="checkbox"/> Public		11a. Historic use (if known): multiple dwelling	11b. Current use: multiple dwelling

**HISTORICAL INFORMATION**

12. Construction date: 1953	15. Architect:	18. Previously surveyed? <input type="checkbox"/> Cite survey name in box 22 cont. (page 3)
13. Significant date/period:	16. Builder/contractor: Thomas Dunphy	19. On National Register? <input type="checkbox"/> indiv. <input type="checkbox"/> district Cite nomination name in box 22 cont. (page 3)
14. Area(s) of significance:	17. Original or significant owner: Thomas and Marie Dunphy	20. National Register eligible? <input type="checkbox"/> individually eligible <input type="checkbox"/> district potential C <input type="checkbox"/> NC <input type="checkbox"/> <input type="checkbox"/> not eligible <input type="checkbox"/> not determined
21. History and significance on continuation page. <input type="checkbox"/>		22. Sources of information on continuation page. <input type="checkbox"/>

**ARCHITECTURAL INFORMATION**

23. Category of property: <input type="checkbox"/> building(s) <input type="checkbox"/> site <input type="checkbox"/> structure <input type="checkbox"/> object	30. Roof material: asphalt	37. Windows: <input type="checkbox"/> historic <input type="checkbox"/> replacement Pane arrangement:
24. Vernacular or property type:	31. Chimney placement:	38. Acreage (rural): Visible from public road? <input type="checkbox"/>
25. Architectural Style: Modern Movement	32. Structural system:	39. Changes (describe in box 28 cont.): <input type="checkbox"/> Addition(s) Date(s): <input type="checkbox"/> Altered Date(s): <input type="checkbox"/> Moved Date(s): <input type="checkbox"/> Other Date(s):
26. Plan shape:	33. Ext. wall cladding: brick	Endangered by:
27. Number of stories: 1	34. Foundation material: concrete	
28. Number of bays (1st floor): 2	35. Basement type:	40. Number of outbuildings (describe in box 40 cont.):
29. Roof type: gable-on-hip	36. Front porch type/placement:	41. Further description of building features and associated resources on continuation page. <input type="checkbox"/>

**OTHER**

42. Current owner/address:	43. Form prepared by (name and org.): Landmarks Association of St. Louis	44. Survey date: 2006
		45. Date of revisions:

**FOR SHPO USE:**

Date entered in inventory:	Level of survey <input type="checkbox"/> reconnaissance <input type="checkbox"/> intensive	Additional research needed? <input type="checkbox"/> yes <input type="checkbox"/> no
National Register Status <input type="checkbox"/> listed <input type="checkbox"/> in listed district Name: <input type="checkbox"/> pending listing <input type="checkbox"/> eligible (individually) <input type="checkbox"/> eligible (district) <input type="checkbox"/> not eligible <input type="checkbox"/> not determined	Other:	



**ARCHITECTURAL/HISTORIC INVENTORY FORM**

---

SLC-AS-045-0101

Page 2

**ADDITIONAL INFORMATION:**

21. (cont.) History and significance. Expand box as necessary, or add continuation pages.

This one-story brick apartment building has a low-pitched gable-on-hip roof. Four single windows with brick sills are on the Bellerive Blvd. facade. The entrance to the apartments are on the side and rear.

22. (cont.) Sources of information. Expand box as necessary, or add continuation pages.

40. (cont.) Description of environment and outbuildings. Expand box as necessary, or add continuation pages.

Building permit # H-7734 and # H-7735. Daily record 2/17/1953. Permit is for a "brickcrete" apartment, which indicates it might be a concrete building with brick veneer.

41. (cont.) Further description of important architectural features. Expand box as necessary, or add continuation pages.



**ARCHITECTURAL/HISTORIC INVENTORY FORM**

1. Survey No. SLC-AS-045-0102		2. Survey Name: Carondelet	
3. County:		4. Address (Street No.) 115	Street (name) Bellerive Boulevard
5. City: St. Louis City	Vicinity: <input type="checkbox"/>	6. UTM:	
8. Historic name (if known):		9. Present/other name (if known):	
10. Ownership: <input type="checkbox"/> Private <input type="checkbox"/> Public		11a. Historic use (if known): dwelling	11b. Current use: dwelling

**HISTORICAL INFORMATION**

12. Construction date: 1911	15. Architect: E. F. Nolte	18. Previously surveyed? <input type="checkbox"/> Cite survey name in box 22 cont. (page 3)
13. Significant date/period:	16. Builder/contractor: R. W. Moses	19. On National Register? <input type="checkbox"/> indiv. <input type="checkbox"/> district Cite nomination name in box 22 cont. (page 3)
14. Area(s) of significance:	17. Original or significant owner: Adoph Bosso	20. National Register eligible? <input type="checkbox"/> individually eligible <input type="checkbox"/> district potential C <input type="checkbox"/> NC <input type="checkbox"/> <input type="checkbox"/> not eligible <input type="checkbox"/> not determined
21. History and significance on continuation page. <input type="checkbox"/>		22. Sources of information on continuation page. <input type="checkbox"/>

**ARCHITECTURAL INFORMATION**

23. Category of property: <input type="checkbox"/> building(s) <input type="checkbox"/> site <input type="checkbox"/> structure <input type="checkbox"/> object	30. Roof material: asphalt	37. Windows: <input type="checkbox"/> historic <input type="checkbox"/> replacement Pane arrangement:
24. Vernacular or property type:	31. Chimney placement:	38. Acreage (rural): Visible from public road? <input type="checkbox"/>
25. Architectural Style: Craftsman	32. Structural system:	39. Changes (describe in box 28 cont.): <input type="checkbox"/> Addition(s) Date(s): <input type="checkbox"/> Altered Date(s): <input type="checkbox"/> Moved Date(s): <input type="checkbox"/> Other Date(s):
26. Plan shape:	33. Ext. wall cladding: Brick	Endangered by:
27. Number of stories: 2	34. Foundation material: stone	40. Number of outbuildings (describe in box 40 cont.):
28. Number of bays (1st floor): 2	35. Basement type:	41. Further description of building features and associated resources on continuation page. <input type="checkbox"/>
29. Roof type: gable	36. Front porch type/placement:	

**OTHER**

42. Current owner/address:	43. Form prepared by (name and org.): Landmarks Association of St. Louis	44. Survey date: 2006
		45. Date of revisions:

**FOR SHPO USE:**

Date entered in inventory:	Level of survey <input checked="" type="checkbox"/> reconnaissance <input type="checkbox"/> intensive	Additional research needed? <input type="checkbox"/> yes <input type="checkbox"/> no
National Register Status <input type="checkbox"/> listed <input type="checkbox"/> in listed district Name: <input type="checkbox"/> pending listing <input type="checkbox"/> eligible (individually) <input type="checkbox"/> eligible (district) <input type="checkbox"/> not eligible <input type="checkbox"/> not determined	Other:	



## ADDITIONAL INFORMATION:

21. (cont.) History and significance. Expand box as necessary, or add continuation pages.

This two-story brick house has a steeply pitched front-facing gable roof. The roof has a plain wooden fascia, with two brackets on the front facade. At the first floor level is the left side entrance, beneath a later addition concrete porch with a shed roof. To the right of the porch is a large one-over-one window with a stone sill and lintel. At the second floor are two one-over-one windows with stone sills. Each window is surrounded by a label mold of decorative brick. Above the second story windows are simple decorative brick details.

22. (cont.) Sources of information. Expand box as necessary, or add continuation pages.

40. (cont.) Description of environment and outbuildings. Expand box as necessary, or add continuation pages.

Building permit # G-9093

41. (cont.) Further description of important architectural features. Expand box as necessary, or add continuation pages.

none





MISSOURI DEPARTMENT OF NATURAL RESOURCES  
STATE HISTORIC PRESERVATION OFFICE, P.O. Box 176, Jefferson City, MO 6510

ARCHITECTURAL/HISTORIC INVENTORY FORM

1. Survey No. SLC-AS-045-0103		2. Survey Name: Carondelet	
3. County:		4. Address (Street No.) 120	Street (name) Bellerive Boulevard
5. City: St. Louis City	Vicinity: <input type="checkbox"/>	6. UTM:	
8. Historic name (if known):		9. Present/other name (if known):	
10. Ownership: <input type="checkbox"/> Private <input type="checkbox"/> Public		11a. Historic use (if known): multiple dwelling	11b. Current use: multiple dwelling

HISTORICAL INFORMATION

12. Construction date: 1953	15. Architect:	18. Previously surveyed? <input type="checkbox"/> Cite survey name in box 22 cont. (page 3)
13. Significant date/period:	16. Builder/contractor: Thomas Dunphy	19. On National Register? <input type="checkbox"/> indiv. <input type="checkbox"/> district Cite nomination name in box 22 cont. (page 3)
14. Area(s) of significance:	17. Original or significant owner: Thomas and Marie Dunphy	20. National Register eligible? <input type="checkbox"/> individually eligible <input type="checkbox"/> district potential C <input type="checkbox"/> NC <input type="checkbox"/> <input type="checkbox"/> not eligible <input type="checkbox"/> not determined
21. History and significance on continuation page. <input type="checkbox"/>		22. Sources of information on continuation page. <input type="checkbox"/>

ARCHITECTURAL INFORMATION

23. Category of property: <input type="checkbox"/> building(s) <input type="checkbox"/> site <input type="checkbox"/> structure <input type="checkbox"/> object	30. Roof material: asphalt	37. Windows: <input type="checkbox"/> historic <input type="checkbox"/> replacement Pane arrangement:
24. Vernacular or property type:	31. Chimney placement:	38. Acreage (rural): Visible from public road? <input type="checkbox"/>
25. Architectural Style: Modern Movement	32. Structural system:	39. Changes (describe in box 28 cont.): <input type="checkbox"/> Addition(s) Date(s): <input type="checkbox"/> Altered Date(s): <input type="checkbox"/> Moved Date(s): <input type="checkbox"/> Other Date(s):
26. Plan shape:	33. Ext. wall cladding: brick	Endangered by:
27. Number of stories: 1	34. Foundation material: concrete	40. Number of outbuildings (describe in box 40 cont.):
28. Number of bays (1st floor): 2	35. Basement type:	41. Further description of building features and associated resources on continuation page. <input type="checkbox"/>
29. Roof type: gable-on-hip	36. Front porch type/placement:	

OTHER

42. Current owner/address:	43. Form prepared by (name and org.): Landmarks Association of St. Louis	44. Survey date: 2006
		45. Date of revisions:

FOR SHPO USE:

Date entered in inventory:	Level of survey <input checked="" type="checkbox"/> reconnaissance <input type="checkbox"/> intensive	Additional research needed? <input type="checkbox"/> yes <input type="checkbox"/> no
National Register Status <input type="checkbox"/> listed <input type="checkbox"/> in listed district Name: <input type="checkbox"/> pending listing <input type="checkbox"/> eligible (individually) <input type="checkbox"/> eligible (district) <input type="checkbox"/> not eligible <input type="checkbox"/> not determined	Other:	



### **ADDITIONAL INFORMATION:**

21. (cont.) History and significance. Expand box as necessary, or add continuation pages.

This one-story brick apartment building has a low-pitched gable-on-hip roof. Four single windows with brick sills are on the Bellerive Blvd. facade. The entrance to the apartments are on the side and rear.

22. (cont.) Sources of information. Expand box as necessary, or add continuation pages.

40. (cont.) Description of environment and outbuildings. Expand box as necessary, or add continuation pages.

Building permit # H-7734 and # H-7735. Daily record 2/17/1953. Permit is for a "brickcrete" apartment, which indicates it might be a concrete building with brick veneer.

41. (cont.) Further description of important architectural features. Expand box as necessary, or add continuation pages.



MISSOURI DEPARTMENT OF NATURAL RESOURCES  
STATE HISTORIC PRESERVATION OFFICE, P.O. Box 176, Jefferson City, MO 6510

**ARCHITECTURAL/HISTORIC INVENTORY FORM**

1. Survey No. SLC-AS-045-0104		2. Survey Name: Carondelet	
3. County:		4. Address (Street No.) 125	Street (name) Bellerive Boulevard
5. City: St. Louis City	Vicinity: <input type="checkbox"/>	6. UTM:	
8. Historic name (if known):		9. Present/other name (if known):	
10. Ownership: <input type="checkbox"/> Private <input type="checkbox"/> Public		11a. Historic use (if known): dwelling	11b. Current use: dwelling

**HISTORICAL INFORMATION**

12. Construction date: 1977	15. Architect: Frances Perricone	18. Previously surveyed? <input type="checkbox"/> Cite survey name in box 22 cont. (page 3)
13. Significant date/period:	16. Builder/contractor:	19. On National Register? <input type="checkbox"/> indiv. <input type="checkbox"/> district Cite nomination name in box 22 cont. (page 3)
14. Area(s) of significance:	17. Original or significant owner: Frances Perricone	20. National Register eligible? <input type="checkbox"/> individually eligible <input type="checkbox"/> district potential C <input type="checkbox"/> NC <input type="checkbox"/> <input type="checkbox"/> not eligible <input type="checkbox"/> not determined
21. History and significance on continuation page. <input type="checkbox"/>		22. Sources of information on continuation page. <input type="checkbox"/>

**ARCHITECTURAL INFORMATION**

23. Category of property: <input type="checkbox"/> building(s) <input type="checkbox"/> site <input type="checkbox"/> structure <input type="checkbox"/> object	30. Roof material: asphalt	37. Windows: <input type="checkbox"/> historic <input type="checkbox"/> replacement Pane arrangement:
24. Vernacular or property type:	31. Chimney placement:	38. Acreage (rural): Visible from public road? <input type="checkbox"/>
25. Architectural Style: Modern Movement-Ranch	32. Structural system:	39. Changes (describe in box 28 cont.): <input type="checkbox"/> Addition(s) Date(s): <input type="checkbox"/> Altered Date(s): <input type="checkbox"/> Moved Date(s): <input type="checkbox"/> Other Date(s):
26. Plan shape:	33. Ext. wall cladding: brick veneer	Endangered by:
27. Number of stories: 1	34. Foundation material: concrete	40. Number of outbuildings (describe in box 40 cont.):
28. Number of bays (1st floor): 2	35. Basement type:	41. Further description of building features and associated resources on continuation page. <input type="checkbox"/>
29. Roof type: gable	36. Front porch type/placement:	

**OTHER**

42. Current owner/address:	43. Form prepared by (name and org.): Landmarks Association of St. Louis	44. Survey date: 2006
		45. Date of revisions:

**FOR SHPO USE:**

Date entered in inventory:	Level of survey <input type="checkbox"/> reconnaissance <input type="checkbox"/> intensive	Additional research needed? <input type="checkbox"/> yes <input type="checkbox"/> no
National Register Status <input type="checkbox"/> listed <input type="checkbox"/> in listed district Name: <input type="checkbox"/> pending listing <input type="checkbox"/> eligible (individually) <input type="checkbox"/> eligible (district) <input type="checkbox"/> not eligible <input type="checkbox"/> not determined	Other:	



## ADDITIONAL INFORMATION:

21. (cont.) History and significance. Expand box as necessary, or add continuation pages.

This non-contributing one-story ranch house has a low-pitched side-gabled roof. The exterior is covered with a variegated brick veneer. The front door is located slightly to the left of the center of the facade, and is approached by a small concrete porch with iron railings. To the left of the front door is a double one-over-one window. To the right of the front door are two separate one-over-one windows. All windows have brick sills and non-functioning shutters.

22. (cont.) Sources of information. Expand box as necessary, or add continuation pages.

40. (cont.) Description of environment and outbuildings. Expand box as necessary, or add continuation pages.

building permit # I-15803

41. (cont.) Further description of important architectural features. Expand box as necessary, or add continuation pages.



**ARCHITECTURAL/HISTORIC INVENTORY FORM**

1. Survey No. SLC-AS-045-0105		2. Survey Name: Carondelet	
3. County:		4. Address (Street No.) 200	Street (name) Bellerive Boulevard
5. City: St. Louis City	Vicinity: <input type="checkbox"/>	6. UTM:	
8. Historic name (if known):		9. Present/other name (if known):	
10. Ownership: <input type="checkbox"/> Private <input type="checkbox"/> Public		11a. Historic use (if known): tenement	11b. Current use: multiple dwelling

**HISTORICAL INFORMATION**

12. Construction date: 1914	15. Architect: Trade Realty & Building Co.	18. Previously surveyed? <input type="checkbox"/> Cite survey name in box 22 cont. (page 3)
13. Significant date/period:	16. Builder/contractor: Trade Realty & Building Co.	19. On National Register? <input type="checkbox"/> indiv. <input type="checkbox"/> district Cite nomination name in box 22 cont. (page 3)
14. Area(s) of significance:	17. Original or significant owner: Trade Realty & Building Co.	20. National Register eligible? <input type="checkbox"/> individually eligible <input type="checkbox"/> district potential C <input type="checkbox"/> NC <input type="checkbox"/> <input type="checkbox"/> not eligible <input type="checkbox"/> not determined
21. History and significance on continuation page. <input type="checkbox"/>		22. Sources of information on continuation page. <input type="checkbox"/>

**ARCHITECTURAL INFORMATION**

23. Category of property: <input type="checkbox"/> building(s) <input type="checkbox"/> site <input type="checkbox"/> structure <input type="checkbox"/> object	30. Roof material: asphalt	37. Windows: <input type="checkbox"/> historic <input type="checkbox"/> replacement Pane arrangement:
24. Vernacular or property type:	31. Chimney placement:	38. Acreage (rural): Visible from public road? <input type="checkbox"/>
25. Architectural Style: Craftsman	32. Structural system:	39. Changes (describe in box 28 cont.): <input type="checkbox"/> Addition(s) Date(s): <input type="checkbox"/> Altered Date(s): <input type="checkbox"/> Moved Date(s): <input type="checkbox"/> Other Date(s):
26. Plan shape:	33. Ext. wall cladding: brick	Endangered by:
27. Number of stories: 2	34. Foundation material: stone	40. Number of outbuildings (describe in box 40 cont.):
28. Number of bays (1st floor): 2	35. Basement type:	41. Further description of building features and associated resources on continuation page. <input type="checkbox"/>
29. Roof type: flat	36. Front porch type/placement:	

**OTHER**

42. Current owner/address:	43. Form prepared by (name and org.): Landmarks Association of St. Louis	44. Survey date: 2006
		45. Date of revisions:

**FOR SHPO USE:**

Date entered in inventory:	Level of survey <input type="checkbox"/> reconnaissance <input type="checkbox"/> intensive	Additional research needed? <input type="checkbox"/> yes <input type="checkbox"/> no
National Register Status <input type="checkbox"/> listed <input type="checkbox"/> in listed district Name: <input type="checkbox"/> pending listing <input type="checkbox"/> eligible (individually) <input type="checkbox"/> eligible (district) <input type="checkbox"/> not eligible <input type="checkbox"/> not determined	Other:	



## ADDITIONAL INFORMATION:

21. (cont.) History and significance. Expand box as necessary, or add continuation pages.

This two-story flat has a flat roof and a large wooden cornice with brackets. On the right side of the front facade is a large brick porch with square brick supports and a second floor balcony. Multi-paned doors open onto the porch at both the first and second floors. To the left of the porch are single windows on each floor. Each has a stone sill and lintel which is a flat brick arch with a keystone.

22. (cont.) Sources of information. Expand box as necessary, or add continuation pages.

40. (cont.) Description of environment and outbuildings. Expand box as necessary, or add continuation pages.

Building permit # I-788. Daily record 4/2/1914.

41. (cont.) Further description of important architectural features. Expand box as necessary, or add continuation pages.



MISSOURI DEPARTMENT OF NATURAL RESOURCES  
STATE HISTORIC PRESERVATION OFFICE, P.O. Box 176, Jefferson City, MO 6510

**ARCHITECTURAL/HISTORIC INVENTORY FORM**

1. Survey No. SLC-AS-045-0106		2. Survey Name: Carondelet	
3. County:		4. Address (Street No.) 204-06	Street (name) Bellerive Boulevard
5. City: St. Louis City	Vicinity: <input type="checkbox"/>	6. UTM:	
8. Historic name (if known):		9. Present/other name (if known):	
10. Ownership: <input type="checkbox"/> Private <input type="checkbox"/> Public		11a. Historic use (if known): tenement	11b. Current use: multiple dwelling

**HISTORICAL INFORMATION**

12. Construction date: 1914	15. Architect: F. J. Cornwell	18. Previously surveyed? <input type="checkbox"/> Cite survey name in box 22 cont. (page 3)
13. Significant date/period:	16. Builder/contractor: Trade Realty & Building Co.	19. On National Register? <input type="checkbox"/> indiv. <input type="checkbox"/> district Cite nomination name in box 22 cont. (page 3)
14. Area(s) of significance:	17. Original or significant owner: Trade Realty & Building Co.	20. National Register eligible? <input type="checkbox"/> individually eligible <input type="checkbox"/> district potential C <input type="checkbox"/> NC <input type="checkbox"/> <input type="checkbox"/> not eligible <input type="checkbox"/> not determined
21. History and significance on continuation page. <input type="checkbox"/>		22. Sources of information on continuation page. <input type="checkbox"/>

**ARCHITECTURAL INFORMATION**

23. Category of property: <input type="checkbox"/> building(s) <input type="checkbox"/> site <input type="checkbox"/> structure <input type="checkbox"/> object	30. Roof material: asphalt	37. Windows: <input type="checkbox"/> historic <input type="checkbox"/> replacement Pane arrangement:
24. Vernacular or property type:	31. Chimney placement:	38. Acreage (rural): Visible from public road? <input type="checkbox"/>
25. Architectural Style: Craftsman	32. Structural system:	39. Changes (describe in box 28 cont.): <input type="checkbox"/> Addition(s) Date(s): <input type="checkbox"/> Altered Date(s): <input type="checkbox"/> Moved Date(s): <input type="checkbox"/> Other Date(s):
26. Plan shape:	33. Ext. wall cladding: brick	Endangered by:
27. Number of stories: 2	34. Foundation material: stone	40. Number of outbuildings (describe in box 40 cont.):
28. Number of bays (1st floor): 3	35. Basement type:	41. Further description of building features and associated resources on continuation page. <input type="checkbox"/>
29. Roof type: flat	36. Front porch type/placement:	

**OTHER**

42. Current owner/address:	43. Form prepared by (name and org.): Landmarks Association of St. Louis	44. Survey date: 2006
		45. Date of revisions:

**FOR SHPO USE:**

Date entered in inventory:	Level of survey <input type="checkbox"/> reconnaissance <input type="checkbox"/> intensive	Additional research needed? <input type="checkbox"/> yes <input type="checkbox"/> no
National Register Status <input type="checkbox"/> listed <input type="checkbox"/> in listed district Name: <input type="checkbox"/> pending listing <input type="checkbox"/> eligible (individually) <input type="checkbox"/> eligible (district) <input type="checkbox"/> not eligible <input type="checkbox"/> not determined	Other:	



**ARCHITECTURAL/HISTORIC INVENTORY FORM**

SLC-AS-045-0106

Page 2

**ADDITIONAL INFORMATION:**

21. (cont.) History and significance. Expand box as necessary, or add continuation pages.

This two-story flat has a flat roof and a large wooden cornice with brackets. The front facade is symmetrical, and two front doors with multi-panes are centered on the front facade, beneath a wooden awning with a shed roof, supported by brackets. On each side of this entrance is a large brick porch with square brick supports and a second floor balcony. Multi-paned doors open onto the porch at both the first and second floors. Flanking each of the porches are single windows on each floor. Each has a stone sill and lintel which is a flat brick arch with a keystone.

22. (cont.) Sources of information. Expand box as necessary, or add continuation pages.

40. (cont.) Description of environment and outbuildings. Expand box as necessary, or add continuation pages.

building permit # I-600. Daily record 3/24/1914.

41. (cont.) Further description of important architectural features. Expand box as necessary, or add continuation pages.





MISSOURI DEPARTMENT OF NATURAL RESOURCES  
STATE HISTORIC PRESERVATION OFFICE, P.O. Box 176, Jefferson City, MO 6510

**ARCHITECTURAL/HISTORIC INVENTORY FORM**

1. Survey No. SLC-AS-045-0107		2. Survey Name: Carondelet	
3. County:		4. Address (Street No.) 208-10	Street (name) Bellerive Boulevard
5. City: St. Louis City	Vicinity: <input type="checkbox"/>	6. UTM:	
8. Historic name (if known):		9. Present/other name (if known):	
10. Ownership: <input type="checkbox"/> Private <input type="checkbox"/> Public		11a. Historic use (if known): tenement	11b. Current use: multiple dwelling

**HISTORICAL INFORMATION**

12. Construction date: 1914	15. Architect: F. J. Cornwell	18. Previously surveyed? <input type="checkbox"/> Cite survey name in box 22 cont. (page 3)
13. Significant date/period:	16. Builder/contractor: Trade Realty & Building Co.	19. On National Register? <input type="checkbox"/> indiv. <input type="checkbox"/> district Cite nomination name in box 22 cont. (page 3)
14. Area(s) of significance:	17. Original or significant owner: Trade Realty & Building Co.	20. National Register eligible? <input type="checkbox"/> individually eligible <input type="checkbox"/> district potential C <input type="checkbox"/> NC <input type="checkbox"/> <input type="checkbox"/> not eligible <input type="checkbox"/> not determined
21. History and significance on continuation page. <input type="checkbox"/>		22. Sources of information on continuation page. <input type="checkbox"/>

**ARCHITECTURAL INFORMATION**

23. Category of property: <input type="checkbox"/> building(s) <input type="checkbox"/> site <input type="checkbox"/> structure <input type="checkbox"/> object	30. Roof material: asphalt	37. Windows: <input type="checkbox"/> historic <input type="checkbox"/> replacement Pane arrangement:
24. Vernacular or property type:	31. Chimney placement:	38. Acreage (rural): Visible from public road? <input type="checkbox"/>
25. Architectural Style: Craftsman	32. Structural system:	39. Changes (describe in box 28 cont.): <input type="checkbox"/> Addition(s) Date(s): <input type="checkbox"/> Altered Date(s): <input type="checkbox"/> Moved Date(s): <input type="checkbox"/> Other Date(s):
26. Plan shape:	33. Ext. wall cladding: brick	Endangered by:
27. Number of stories: 2	34. Foundation material: stone	40. Number of outbuildings (describe in box 40 cont.):
28. Number of bays (1st floor): 3	35. Basement type:	41. Further description of building features and associated resources on continuation page. <input type="checkbox"/>
29. Roof type: flat	36. Front porch type/placement:	

**OTHER**

42. Current owner/address:	43. Form prepared by (name and org.): Landmarks Association of St. Louis	44. Survey date: 2006
		45. Date of revisions:

**FOR SHPO USE:**

Date entered in inventory:	Level of survey <input type="checkbox"/> reconnaissance <input type="checkbox"/> intensive	Additional research needed? <input type="checkbox"/> yes <input type="checkbox"/> no
National Register Status <input type="checkbox"/> listed <input type="checkbox"/> in listed district Name: <input type="checkbox"/> pending listing <input type="checkbox"/> eligible (individually) <input type="checkbox"/> eligible (district) <input type="checkbox"/> not eligible <input type="checkbox"/> not determined	Other:	



**ARCHITECTURAL/HISTORIC INVENTORY FORM**

SLC-AS-045-0107

Page 2

**ADDITIONAL INFORMATION:**

21. (cont.) History and significance. Expand box as necessary, or add continuation pages.

This two-story flat has a flat roof and a large wooden cornice with brackets. The front facade is symmetrical, and two front doors with multi-panes and transoms are centered on the front facade, beneath a wooden awning with a shed roof, supported by brackets. On each side of this entrance is a large brick porch with square brick supports and a second floor balcony. Multi-paned doors open onto the porch at both the first and second floors. Flanking each of the porches are single nine-over-one windows on each floor. Each has a stone sill and lintel which is a flat brick arch with a keystone.

22. (cont.) Sources of information. Expand box as necessary, or add continuation pages.

40. (cont.) Description of environment and outbuildings. Expand box as necessary, or add continuation pages.

building permit # I-600. Daily record 3/24/1914.

41. (cont.) Further description of important architectural features. Expand box as necessary, or add continuation pages.



MISSOURI DEPARTMENT OF NATURAL RESOURCES  
STATE HISTORIC PRESERVATION OFFICE, P.O. Box 176, Jefferson City, MO 6510

**ARCHITECTURAL/HISTORIC INVENTORY FORM**

1. Survey No. SLC-AS-045-0108		2. Survey Name: Carondelet	
3. County:		4. Address (Street No.) 218-20	Street (name) Bellerive Boulevard
5. City: St. Louis City	Vicinity: <input type="checkbox"/>	6. UTM:	
8. Historic name (if known):		9. Present/other name (if known):	
10. Ownership: <input type="checkbox"/> Private <input type="checkbox"/> Public		11a. Historic use (if known): multiple dwelling	11b. Current use: multiple dwelling

**HISTORICAL INFORMATION**

12. Construction date: 1959	15. Architect: Alfred Johnson	18. Previously surveyed? <input type="checkbox"/> Cite survey name in box 22 cont. (page 3)
13. Significant date/period:	16. Builder/contractor: Joseph Gallini	19. On National Register? <input type="checkbox"/> indiv. <input type="checkbox"/> district Cite nomination name in box 22 cont. (page 3)
14. Area(s) of significance:	17. Original or significant owner: Mary Thadeus and Marie Nowack	20. National Register eligible? <input type="checkbox"/> individually eligible <input type="checkbox"/> district potential C <input type="checkbox"/> NC <input type="checkbox"/> <input type="checkbox"/> not eligible <input type="checkbox"/> not determined
21. History and significance on continuation page. <input type="checkbox"/>		22. Sources of information on continuation page. <input type="checkbox"/>

**ARCHITECTURAL INFORMATION**

23. Category of property: <input type="checkbox"/> building(s) <input type="checkbox"/> site <input type="checkbox"/> structure <input type="checkbox"/> object	30. Roof material: asphalt	37. Windows: <input type="checkbox"/> historic <input type="checkbox"/> replacement Pane arrangement:
24. Vernacular or property type:	31. Chimney placement:	38. Acreage (rural): Visible from public road? <input type="checkbox"/>
25. Architectural Style: Modern Movement	32. Structural system:	39. Changes (describe in box 28 cont.): <input type="checkbox"/> Addition(s) Date(s): <input type="checkbox"/> Altered Date(s): <input type="checkbox"/> Moved Date(s): <input type="checkbox"/> Other Date(s):
26. Plan shape:	33. Ext. wall cladding: brick	Endangered by:
27. Number of stories: 2	34. Foundation material: concrete	
28. Number of bays (1st floor): 1	35. Basement type:	40. Number of outbuildings (describe in box 40 cont.):
29. Roof type: hipped	36. Front porch type/placement:	41. Further description of building features and associated resources on continuation page. <input type="checkbox"/>

**OTHER**

42. Current owner/address:	43. Form prepared by (name and org.): Landmarks Association of St. Louis	44. Survey date: 2006
		45. Date of revisions:

**FOR SHPO USE:**

Date entered in inventory:	Level of survey <input type="checkbox"/> reconnaissance <input type="checkbox"/> intensive	Additional research needed? <input type="checkbox"/> yes <input type="checkbox"/> no
National Register Status <input type="checkbox"/> listed <input type="checkbox"/> in listed district Name: <input type="checkbox"/> pending listing <input type="checkbox"/> eligible (individually) <input type="checkbox"/> eligible (district) <input type="checkbox"/> not eligible <input type="checkbox"/> not determined	Other:	



**ARCHITECTURAL/HISTORIC INVENTORY FORM**

---

SLC-AS-045-0108

Page 2

**ADDITIONAL INFORMATION:**

21. (cont.) History and significance. Expand box as necessary, or add continuation pages.

This two-story apartment building is brick with a low-pitched hipped roof. Simulated masonry covers the bottom quarter of the building. The facade facing Bellerive Blvd. has a small rectangular window on each floor. The entrances to the apartments are on the east side of the building. The second floor is accessed by a wrought iron staircase.

22. (cont.) Sources of information. Expand box as necessary, or add continuation pages.

40. (cont.) Description of environment and outbuildings. Expand box as necessary, or add continuation pages.

Building permit # EE226. Daily record 10/23/1959.

41. (cont.) Further description of important architectural features. Expand box as necessary, or add continuation pages.



MISSOURI DEPARTMENT OF NATURAL RESOURCES  
STATE HISTORIC PRESERVATION OFFICE, P.O. Box 176, Jefferson City, MO 6510

ARCHITECTURAL/HISTORIC INVENTORY FORM

1. Survey No. SLC-AS-045-0109		2. Survey Name: Carondelet	
3. County:		4. Address (Street No.) 222	Street (name) Bellerive Boulevard
5. City: St. Louis City	Vicinity: <input type="checkbox"/>	6. UTM:	
8. Historic name (if known):		9. Present/other name (if known):	
10. Ownership: <input type="checkbox"/> Private <input type="checkbox"/> Public		11a. Historic use (if known): tenement	11b. Current use: multiple dwelling

HISTORICAL INFORMATION

12. Construction date: 1922	15. Architect: Favere Bros.	18. Previously surveyed? <input type="checkbox"/> Cite survey name in box 22 cont. (page 3)
13. Significant date/period:	16. Builder/contractor: Favere Bros.	19. On National Register? <input type="checkbox"/> indiv. <input type="checkbox"/> district Cite nomination name in box 22 cont. (page 3)
14. Area(s) of significance:	17. Original or significant owner: Mrs. Anna McDonnell	20. National Register eligible? <input type="checkbox"/> individually eligible <input type="checkbox"/> district potential C <input type="checkbox"/> NC <input type="checkbox"/> <input type="checkbox"/> not eligible <input type="checkbox"/> not determined
21. History and significance on continuation page. <input type="checkbox"/>		22. Sources of information on continuation page. <input type="checkbox"/>

ARCHITECTURAL INFORMATION

23. Category of property: <input type="checkbox"/> building(s) <input type="checkbox"/> site <input type="checkbox"/> structure <input type="checkbox"/> object	30. Roof material: unknown	37. Windows: <input type="checkbox"/> historic <input type="checkbox"/> replacement Pane arrangement:
24. Vernacular or property type:	31. Chimney placement:	38. Acreage (rural): Visible from public road? <input type="checkbox"/>
25. Architectural Style: Craftsman	32. Structural system:	39. Changes (describe in box 28 cont.): <input type="checkbox"/> Addition(s) Date(s): <input type="checkbox"/> Altered Date(s): <input type="checkbox"/> Moved Date(s): <input type="checkbox"/> Other Date(s):
26. Plan shape:	33. Ext. wall cladding: brick	Endangered by:
27. Number of stories: 2	34. Foundation material: stone	40. Number of outbuildings (describe in box 40 cont.):
28. Number of bays (1st floor): 2	35. Basement type:	41. Further description of building features and associated resources on continuation page. <input type="checkbox"/>
29. Roof type: cross hipped/gable	36. Front porch type/placement:	

OTHER

42. Current owner/address:	43. Form prepared by (name and org.): Landmarks Association of St. Louis	44. Survey date: 2006
		45. Date of revisions:

FOR SHPO USE:

Date entered in inventory:	Level of survey <input type="checkbox"/> reconnaissance <input type="checkbox"/> intensive	Additional research needed? <input type="checkbox"/> yes <input type="checkbox"/> no
National Register Status <input type="checkbox"/> listed <input type="checkbox"/> in listed district Name: <input type="checkbox"/> pending listing <input type="checkbox"/> eligible (individually) <input type="checkbox"/> eligible (district) <input type="checkbox"/> not eligible <input type="checkbox"/> not determined	Other:	



**ARCHITECTURAL/HISTORIC INVENTORY FORM**

SLC-AS-045-0109

Page 2

**ADDITIONAL INFORMATION:**

21. (cont.) History and significance. Expand box as necessary, or add continuation pages.

This two-story flat has a hipped roof that crosses a front facing gable. This creates an L shaped plan, with a hipped roof porch at the corner of the L, where the front entrance is located. This porch has square brick posts and columns, although it looks to have been enclosed at a later date. Above the porch is a single window with a stone sill. The gable-end bay facing the street has a cornice with wooden brackets, and a grouping of triple windows at each floor, each group sharing a stone sill.

22. (cont.) Sources of information. Expand box as necessary, or add continuation pages.

40. (cont.) Description of environment and outbuildings. Expand box as necessary, or add continuation pages.

building permit # B-2742. Daily record 10/17/1922.

41. (cont.) Further description of important architectural features. Expand box as necessary, or add continuation pages.



**ARCHITECTURAL/HISTORIC INVENTORY FORM**

1. Survey No. SLC-AS-045-0110		2. Survey Name: Carondelet	
3. County:		4. Address (Street No.) 226-28	Street (name) Bellerive Boulevard
5. City: St. Louis City	Vicinity: <input type="checkbox"/>	6. UTM:	
8. Historic name (if known):		9. Present/other name (if known):	
10. Ownership: <input type="checkbox"/> Private <input type="checkbox"/> Public		11a. Historic use (if known): tenement	11b. Current use: multiple dwelling

**HISTORICAL INFORMATION**

12. Construction date: 1922	15. Architect: Wm. Degenhardt	18. Previously surveyed? <input type="checkbox"/> Cite survey name in box 22 cont. (page 3)
13. Significant date/period:	16. Builder/contractor: Wm. Degenhardt	19. On National Register? <input type="checkbox"/> indiv. <input type="checkbox"/> district Cite nomination name in box 22 cont. (page 3)
14. Area(s) of significance:	17. Original or significant owner: Wm. Bode	20. National Register eligible? <input type="checkbox"/> individually eligible <input type="checkbox"/> district potential C <input type="checkbox"/> NC <input type="checkbox"/> <input type="checkbox"/> not eligible <input type="checkbox"/> not determined
21. History and significance on continuation page. <input type="checkbox"/>		22. Sources of information on continuation page. <input type="checkbox"/>

**ARCHITECTURAL INFORMATION**

23. Category of property: <input type="checkbox"/> building(s) <input type="checkbox"/> site <input type="checkbox"/> structure <input type="checkbox"/> object	30. Roof material: terra cotta	37. Windows: <input type="checkbox"/> historic <input type="checkbox"/> replacement Pane arrangement:
24. Vernacular or property type:	31. Chimney placement:	38. Acreage (rural): Visible from public road? <input type="checkbox"/>
25. Architectural Style: Craftsman	32. Structural system:	39. Changes (describe in box 28 cont.): <input type="checkbox"/> Addition(s) Date(s): <input type="checkbox"/> Altered Date(s): <input type="checkbox"/> Moved Date(s): <input type="checkbox"/> Other Date(s):
26. Plan shape:	33. Ext. wall cladding: brick	Endangered by:
27. Number of stories: 2	34. Foundation material: concrete	40. Number of outbuildings (describe in box 40 cont.):
28. Number of bays (1st floor): 3	35. Basement type:	41. Further description of building features and associated resources on continuation page. <input type="checkbox"/>
29. Roof type: mansard	36. Front porch type/placement:	

**OTHER**

42. Current owner/address:	43. Form prepared by (name and org.): Landmarks Association of St. Louis	44. Survey date: 2006
		45. Date of revisions:

**FOR SHPO USE:**

Date entered in inventory:	Level of survey <input type="checkbox"/> reconnaissance <input type="checkbox"/> intensive	Additional research needed? <input type="checkbox"/> yes <input type="checkbox"/> no
National Register Status <input type="checkbox"/> listed <input type="checkbox"/> in listed district Name: <input type="checkbox"/> pending listing <input type="checkbox"/> eligible (individually) <input type="checkbox"/> eligible (district) <input type="checkbox"/> not eligible <input type="checkbox"/> not determined	Other:	



## ADDITIONAL INFORMATION:

21. (cont.) History and significance. Expand box as necessary, or add continuation pages.

This two-story brick apartment building has a flat roof with a Craftsman-style mansard of terra cotta tiles, with a central pediment and wooden brackets. The front facade is symmetrical with a large brick porch with square posts and supports. At the first floor there are four doors on this porch, all appear original. The second floor of the porch is a slightly recessed balcony with two doors that access it. Flanking this large porch on either side are triple six-over-one windows with wooden mullions and a continuous stone sill. All windows appear to be original.

22. (cont.) Sources of information. Expand box as necessary, or add continuation pages.

40. (cont.) Description of environment and outbuildings. Expand box as necessary, or add continuation pages.

Building permit # B-1924. Daily record 8/25/1922.

41. (cont.) Further description of important architectural features. Expand box as necessary, or add continuation pages.





**ARCHITECTURAL/HISTORIC INVENTORY FORM**

1. Survey No. SLC-AS-045-0111		2. Survey Name: Carondelet	
3. County:		4. Address (Street No.) 302	Street (name) Bellerive Boulevard
5. City: St. Louis City	Vicinity: <input type="checkbox"/>	6. UTM:	
7. Township/Range/Section:		8. Historic name (if known):	
9. Present/other name (if known):		10. Ownership: <input type="checkbox"/> Private <input type="checkbox"/> Public	
11a. Historic use (if known): dwelling		11b. Current use: dwelling	

**HISTORICAL INFORMATION**

12. Construction date: 1912	15. Architect: Chas. S. Mueri	18. Previously surveyed? <input type="checkbox"/> Cite survey name in box 22 cont. (page 3)
13. Significant date/period:	16. Builder/contractor: Chas. S. Mueri	19. On National Register? <input type="checkbox"/> indiv. <input type="checkbox"/> district Cite nomination name in box 22 cont. (page 3)
14. Area(s) of significance:	17. Original or significant owner: Chas. S. Mueri	20. National Register eligible? <input type="checkbox"/> individually eligible <input type="checkbox"/> district potential C <input type="checkbox"/> NC <input type="checkbox"/> <input type="checkbox"/> not eligible <input type="checkbox"/> not determined
21. History and significance on continuation page. <input type="checkbox"/>		22. Sources of information on continuation page. <input type="checkbox"/>

**ARCHITECTURAL INFORMATION**

23. Category of property: <input type="checkbox"/> building(s) <input type="checkbox"/> site <input type="checkbox"/> structure <input type="checkbox"/> object	30. Roof material: asphalt	37. Windows: <input type="checkbox"/> historic <input type="checkbox"/> replacement Pane arrangement:
24. Vernacular or property type:	31. Chimney placement:	38. Acreage (rural): Visible from public road? <input type="checkbox"/>
25. Architectural Style: Craftsman	32. Structural system:	39. Changes (describe in box 28 cont.): <input type="checkbox"/> Addition(s) Date(s): <input type="checkbox"/> Altered Date(s): <input type="checkbox"/> Moved Date(s): <input type="checkbox"/> Other Date(s):
26. Plan shape:	33. Ext. wall cladding: brick	Endangered by:
27. Number of stories: 1	34. Foundation material: stone	40. Number of outbuildings (describe in box 40 cont.):
28. Number of bays (1st floor): 2	35. Basement type:	41. Further description of building features and associated resources on continuation page. <input type="checkbox"/>
29. Roof type: flat	36. Front porch type/placement:	

**OTHER**

42. Current owner/address:	43. Form prepared by (name and org.): Landmarks Association of St. Louis	44. Survey date: 2006
		45. Date of revisions:

**FOR SHPO USE:**

Date entered in inventory:	Level of survey <input type="checkbox"/> reconnaissance <input type="checkbox"/> intensive	Additional research needed? <input type="checkbox"/> yes <input type="checkbox"/> no
National Register Status <input type="checkbox"/> listed <input type="checkbox"/> in listed district Name: <input type="checkbox"/> pending listing <input type="checkbox"/> eligible (individually) <input type="checkbox"/> eligible (district) <input type="checkbox"/> not eligible <input type="checkbox"/> not determined	Other:	



**ARCHITECTURAL/HISTORIC INVENTORY FORM**

---

SLC-AS-045-0111

Page 2

**ADDITIONAL INFORMATION:**

21. (cont.) History and significance. Expand box as necessary, or add continuation pages.

This one-story brick house has an elaborated shaped-parapet with terra cotta coping. The wooden cornice is above a white glazed brick dentil motif. The original front porch is intact. It features a hipped roof supported by white glazed brick columns with Corinthian capitals. The front entrance has a transom and sidelights. The front facade has two single one-over-one windows, with a continuous sill, which divides the front facade into two sections with contrasting bricks.

22. (cont.) Sources of information. Expand box as necessary, or add continuation pages.

40. (cont.) Description of environment and outbuildings. Expand box as necessary, or add continuation pages.

Building permit # H-1232. Daily Record 2/20/1912.

41. (cont.) Further description of important architectural features. Expand box as necessary, or add continuation pages.

One non-contributing garage, with vinyl siding and a gable roof.



**ARCHITECTURAL/HISTORIC INVENTORY FORM**

1. Survey No. SLC-AS-045-0112		2. Survey Name: Carondelet	
3. County:		4. Address (Street No.) 304	Street (name) Bellerive Boulevard
5. City: St. Louis City	Vicinity: <input type="checkbox"/>	6. UTM:	
8. Historic name (if known):		9. Present/other name (if known):	
10. Ownership: <input type="checkbox"/> Private <input type="checkbox"/> Public		11a. Historic use (if known): dwelling	11b. Current use: dwelling

**HISTORICAL INFORMATION**

12. Construction date: 1912	15. Architect: Chas. S. Mueri	18. Previously surveyed? <input type="checkbox"/> Cite survey name in box 22 cont. (page 3)
13. Significant date/period:	16. Builder/contractor: Chas. S. Mueri	19. On National Register? <input type="checkbox"/> indiv. <input type="checkbox"/> district Cite nomination name in box 22 cont. (page 3)
14. Area(s) of significance:	17. Original or significant owner: Chas. S. Mueri	20. National Register eligible? <input type="checkbox"/> individually eligible <input type="checkbox"/> district potential C <input type="checkbox"/> NC <input type="checkbox"/> <input type="checkbox"/> not eligible <input type="checkbox"/> not determined
21. History and significance on continuation page. <input type="checkbox"/>		22. Sources of information on continuation page. <input type="checkbox"/>

**ARCHITECTURAL INFORMATION**

23. Category of property: <input type="checkbox"/> building(s) <input type="checkbox"/> site <input type="checkbox"/> structure <input type="checkbox"/> object	30. Roof material: asphalt	37. Windows: <input type="checkbox"/> historic <input type="checkbox"/> replacement Pane arrangement:
24. Vernacular or property type:	31. Chimney placement:	38. Acreage (rural): Visible from public road? <input type="checkbox"/>
25. Architectural Style: Craftsman	32. Structural system:	39. Changes (describe in box 28 cont.): <input type="checkbox"/> Addition(s) Date(s): <input type="checkbox"/> Altered Date(s): <input type="checkbox"/> Moved Date(s): <input type="checkbox"/> Other Date(s):
26. Plan shape:	33. Ext. wall cladding: brick	Endangered by:
27. Number of stories: 1	34. Foundation material: stone	40. Number of outbuildings (describe in box 40 cont.):
28. Number of bays (1st floor): 2	35. Basement type:	41. Further description of building features and associated resources on continuation page. <input type="checkbox"/>
29. Roof type: flat	36. Front porch type/placement:	

**OTHER**

42. Current owner/address:	43. Form prepared by (name and org.): Landmarks Association of St. Louis	44. Survey date: 2006
		45. Date of revisions:

**FOR SHPO USE:**

Date entered in inventory:	Level of survey <input type="checkbox"/> reconnaissance <input type="checkbox"/> intensive	Additional research needed? <input type="checkbox"/> yes <input type="checkbox"/> no
National Register Status <input type="checkbox"/> listed <input type="checkbox"/> in listed district Name: <input type="checkbox"/> pending listing <input type="checkbox"/> eligible (individually) <input type="checkbox"/> eligible (district) <input type="checkbox"/> not eligible <input type="checkbox"/> not determined	Other:	



## ADDITIONAL INFORMATION:

21. (cont.) History and significance. Expand box as necessary, or add continuation pages.

This one-story brick house has a shaped-parapet with terra cotta coping. The wooden cornice is above a white glazed brick dentil motif. The original front porch is intact. It features a front facing gable roof with extended rafters, supported by white glazed brick columns with Corinthian capitals. The front entrance has been filled with glass blocks. The front facade has the original windows, two single three-over-one windows, with a continuous sill, which divides the front facade into two sections with contrasting bricks.

22. (cont.) Sources of information. Expand box as necessary, or add continuation pages.

40. (cont.) Description of environment and outbuildings. Expand box as necessary, or add continuation pages.

Building permit # H-1232. Daily Record 2/20/1912.

41. (cont.) Further description of important architectural features. Expand box as necessary, or add continuation pages.



**ARCHITECTURAL/HISTORIC INVENTORY FORM**

1. Survey No. SLC-AS-045-0113		2. Survey Name: Carondelet	
3. County:		4. Address (Street No.) 308	Street (name) Bellerive Boulevard
5. City: St. Louis City	Vicinity: <input type="checkbox"/>	6. UTM:	
7. Township/Range/Section:		8. Historic name (if known):	
9. Present/other name (if known):		10. Ownership: <input type="checkbox"/> Private <input type="checkbox"/> Public	
11a. Historic use (if known): dwelling		11b. Current use: dwelling	

**HISTORICAL INFORMATION**

12. Construction date: 1912	15. Architect: Chas. S. Mueri	18. Previously surveyed? <input type="checkbox"/> Cite survey name in box 22 cont. (page 3)
13. Significant date/period:	16. Builder/contractor: Chas. S. Mueri	19. On National Register? <input type="checkbox"/> indiv. <input type="checkbox"/> district Cite nomination name in box 22 cont. (page 3)
14. Area(s) of significance:	17. Original or significant owner: Chas. S. Mueri	20. National Register eligible? <input type="checkbox"/> individually eligible <input type="checkbox"/> district potential C <input type="checkbox"/> NC <input type="checkbox"/> <input type="checkbox"/> not eligible <input type="checkbox"/> not determined
21. History and significance on continuation page. <input type="checkbox"/>		22. Sources of information on continuation page. <input type="checkbox"/>

**ARCHITECTURAL INFORMATION**

23. Category of property: <input type="checkbox"/> building(s) <input type="checkbox"/> site <input type="checkbox"/> structure <input type="checkbox"/> object	30. Roof material: asphalt	37. Windows: <input type="checkbox"/> historic <input type="checkbox"/> replacement Pane arrangement:
24. Vernacular or property type:	31. Chimney placement:	38. Acreage (rural): Visible from public road? <input type="checkbox"/>
25. Architectural Style: Craftsman	32. Structural system:	39. Changes (describe in box 28 cont.): <input type="checkbox"/> Addition(s) Date(s): <input type="checkbox"/> Altered Date(s): <input type="checkbox"/> Moved Date(s): <input type="checkbox"/> Other Date(s):
26. Plan shape:	33. Ext. wall cladding: brick	Endangered by:
27. Number of stories: 1	34. Foundation material: stone	40. Number of outbuildings (describe in box 40 cont.):
28. Number of bays (1st floor): 2	35. Basement type:	41. Further description of building features and associated resources on continuation page. <input type="checkbox"/>
29. Roof type: flat	36. Front porch type/placement:	

**OTHER**

42. Current owner/address:	43. Form prepared by (name and org.): Landmarks Association of St. Louis	44. Survey date: 2006
		45. Date of revisions:

**FOR SHPO USE:**

Date entered in inventory:	Level of survey <input type="checkbox"/> reconnaissance <input type="checkbox"/> intensive	Additional research needed? <input type="checkbox"/> yes <input type="checkbox"/> no
National Register Status <input type="checkbox"/> listed <input type="checkbox"/> in listed district Name: <input type="checkbox"/> pending listing <input type="checkbox"/> eligible (individually) <input type="checkbox"/> eligible (district) <input type="checkbox"/> not eligible <input type="checkbox"/> not determined	Other:	



**ARCHITECTURAL/HISTORIC INVENTORY FORM**

SLC-AS-045-0113

Page 2

**ADDITIONAL INFORMATION:**

21. (cont.) History and significance. Expand box as necessary, or add continuation pages.

This one-story brick house has an elaborated shaped-parapet with a curved pediment front and terra cotta coping. The wooden cornice is above a white glazed brick dentil motif. The original front porch is intact. It features a hipped roof supported by white glazed brick columns with Corinthian capitals. The front entrance has a transom and sidelights. The front facade has two single one-over-one windows, with a continuous sill, which divides the front facade into two sections with contrasting bricks. The windows are replacements, and are slightly smaller than their openings.

22. (cont.) Sources of information. Expand box as necessary, or add continuation pages.

40. (cont.) Description of environment and outbuildings. Expand box as necessary, or add continuation pages.

Building permit # H-1232. Daily Record 2/20/1912.

41. (cont.) Further description of important architectural features. Expand box as necessary, or add continuation pages.

One non-contributing garage, with aluminum siding, a flat roof, and a concrete foundation.



MISSOURI DEPARTMENT OF NATURAL RESOURCES  
STATE HISTORIC PRESERVATION OFFICE, P.O. Box 176, Jefferson City, MO 6510

**ARCHITECTURAL/HISTORIC INVENTORY FORM**

1. Survey No. SLC-AS-045-0114		2. Survey Name: Carondelet	
3. County:		4. Address (Street No.) 310	Street (name) Bellerive Boulevard
5. City: St. Louis City	Vicinity: <input type="checkbox"/>	6. UTM:	
7. Township/Range/Section:		8. Historic name (if known):	
9. Present/other name (if known):		10. Ownership: <input type="checkbox"/> Private <input type="checkbox"/> Public	
11a. Historic use (if known): dwelling		11b. Current use: dwelling	

**HISTORICAL INFORMATION**

12. Construction date: 1912	15. Architect: Chas. S. Mueri	18. Previously surveyed? <input type="checkbox"/> Cite survey name in box 22 cont. (page 3)
13. Significant date/period:	16. Builder/contractor: Chas. S. Mueri	19. On National Register? <input type="checkbox"/> indiv. <input type="checkbox"/> district Cite nomination name in box 22 cont. (page 3)
14. Area(s) of significance:	17. Original or significant owner: Chas. S. Mueri	20. National Register eligible? <input type="checkbox"/> individually eligible <input type="checkbox"/> district potential C <input type="checkbox"/> NC <input type="checkbox"/> <input type="checkbox"/> not eligible <input type="checkbox"/> not determined
21. History and significance on continuation page. <input type="checkbox"/>		22. Sources of information on continuation page. <input type="checkbox"/>

**ARCHITECTURAL INFORMATION**

23. Category of property: <input type="checkbox"/> building(s) <input type="checkbox"/> site <input type="checkbox"/> structure <input type="checkbox"/> object	30. Roof material: asphalt	37. Windows: <input type="checkbox"/> historic <input type="checkbox"/> replacement Pane arrangement:
24. Vernacular or property type:	31. Chimney placement:	38. Acreage (rural): Visible from public road? <input type="checkbox"/>
25. Architectural Style: Craftsman	32. Structural system:	39. Changes (describe in box 28 cont.): <input type="checkbox"/> Addition(s) Date(s): <input type="checkbox"/> Altered Date(s): <input type="checkbox"/> Moved Date(s): <input type="checkbox"/> Other Date(s):
26. Plan shape:	33. Ext. wall cladding: brick	Endangered by:
27. Number of stories: 1	34. Foundation material: stone	40. Number of outbuildings (describe in box 40 cont.):
28. Number of bays (1st floor): 2	35. Basement type:	41. Further description of building features and associated resources on continuation page. <input type="checkbox"/>
29. Roof type: flat	36. Front porch type/placement:	

**OTHER**

42. Current owner/address:	43. Form prepared by (name and org.): Landmarks Association of St. Louis	44. Survey date: 2006
		45. Date of revisions:

**FOR SHPO USE:**

Date entered in inventory:	Level of survey <input type="checkbox"/> reconnaissance <input type="checkbox"/> intensive	Additional research needed? <input type="checkbox"/> yes <input type="checkbox"/> no
National Register Status <input type="checkbox"/> listed <input type="checkbox"/> in listed district Name: <input type="checkbox"/> pending listing <input type="checkbox"/> eligible (individually) <input type="checkbox"/> eligible (district) <input type="checkbox"/> not eligible <input type="checkbox"/> not determined	Other:	



**ARCHITECTURAL/HISTORIC INVENTORY FORM**

SLC-AS-045-0114

Page 2

**ADDITIONAL INFORMATION:**

21. (cont.) History and significance. Expand box as necessary, or add continuation pages.

This one-story brick house has a shaped-parapet with white glazed terra cotta coping. The wooden cornice is above a white glazed brick dentil motif. The original front porch is intact. It features a front facing gable roof with extended rafters, supported by white glazed brick columns with Corinthian capitals. The front entrance has been altered and filled in with siding. The front facade has two single one-over-one windows, with a continuous sill, which divides the front facade into two sections with contrasting bricks. The basement windows on the front facade have been filled in.

22. (cont.) Sources of information. Expand box as necessary, or add continuation pages.

40. (cont.) Description of environment and outbuildings. Expand box as necessary, or add continuation pages.

Building permit # H-1232. Daily Record 2/20/1912.

41. (cont.) Further description of important architectural features. Expand box as necessary, or add continuation pages.





MISSOURI DEPARTMENT OF NATURAL RESOURCES  
STATE HISTORIC PRESERVATION OFFICE, P.O. Box 176, Jefferson City, MO 6510

**ARCHITECTURAL/HISTORIC INVENTORY FORM**

1. Survey No. SLC-AS-045-0115		2. Survey Name: Carondelet	
3. County:		4. Address (Street No.) 312	Street (name) Bellerive Boulevard
5. City: St. Louis City	Vicinity: <input type="checkbox"/>	6. UTM:	
7. Township/Range/Section:		8. Historic name (if known):	
9. Present/other name (if known):		10. Ownership: <input type="checkbox"/> Private <input type="checkbox"/> Public	
11a. Historic use (if known): dwelling		11b. Current use: dwelling	

**HISTORICAL INFORMATION**

12. Construction date: 1912	15. Architect: Chas. S. Mueri	18. Previously surveyed? <input type="checkbox"/> Cite survey name in box 22 cont. (page 3)
13. Significant date/period:	16. Builder/contractor: Chas. S. Mueri	19. On National Register? <input type="checkbox"/> indiv. <input type="checkbox"/> district Cite nomination name in box 22 cont. (page 3)
14. Area(s) of significance:	17. Original or significant owner: Chas. S. Mueri	20. National Register eligible? <input type="checkbox"/> individually eligible <input type="checkbox"/> district potential C <input type="checkbox"/> NC <input type="checkbox"/> <input type="checkbox"/> not eligible <input type="checkbox"/> not determined
21. History and significance on continuation page. <input type="checkbox"/>		22. Sources of information on continuation page. <input type="checkbox"/>

**ARCHITECTURAL INFORMATION**

23. Category of property: <input type="checkbox"/> building(s) <input type="checkbox"/> site <input type="checkbox"/> structure <input type="checkbox"/> object	30. Roof material: asphalt	37. Windows: <input type="checkbox"/> historic <input type="checkbox"/> replacement Pane arrangement:
24. Vernacular or property type:	31. Chimney placement:	38. Acreage (rural): Visible from public road? <input type="checkbox"/>
25. Architectural Style: Craftsman	32. Structural system:	39. Changes (describe in box 28 cont.): <input type="checkbox"/> Addition(s) Date(s): <input type="checkbox"/> Altered Date(s): <input type="checkbox"/> Moved Date(s): <input type="checkbox"/> Other Date(s):
26. Plan shape:	33. Ext. wall cladding: brick	Endangered by:
27. Number of stories: 1	34. Foundation material: stone	40. Number of outbuildings (describe in box 40 cont.):
28. Number of bays (1st floor): 2	35. Basement type:	41. Further description of building features and associated resources on continuation page. <input type="checkbox"/>
29. Roof type: flat	36. Front porch type/placement:	

**OTHER**

42. Current owner/address:	43. Form prepared by (name and org.): Landmarks Association of St. Louis	44. Survey date: 2006
		45. Date of revisions:

**FOR SHPO USE:**

Date entered in inventory:	Level of survey <input type="checkbox"/> reconnaissance <input type="checkbox"/> intensive	Additional research needed? <input type="checkbox"/> yes <input type="checkbox"/> no
National Register Status <input type="checkbox"/> listed <input type="checkbox"/> in listed district Name: <input type="checkbox"/> pending listing <input type="checkbox"/> eligible (individually) <input type="checkbox"/> eligible (district) <input type="checkbox"/> not eligible <input type="checkbox"/> not determined	Other:	



**ARCHITECTURAL/HISTORIC INVENTORY FORM**

SLC-AS-045-0115

Page 2

**ADDITIONAL INFORMATION:**

21. (cont.) History and significance. Expand box as necessary, or add continuation pages.

This one-story brick house has a flat roof with white glazed terra cotta coping. The wooden cornice is above a white glazed brick dentil motif. The original front porch is intact. It features a hipped roof with terra cotta tiles, supported by white glazed brick columns with Corinthian capitals. The front entrance has sidelights and a transom. The front facade has two single one-over-one windows, with a continuous sill, which divides the front facade into two sections with contrasting bricks.

22. (cont.) Sources of information. Expand box as necessary, or add continuation pages.

40. (cont.) Description of environment and outbuildings. Expand box as necessary, or add continuation pages.

building permit H-1232

41. (cont.) Further description of important architectural features. Expand box as necessary, or add continuation pages.



MISSOURI DEPARTMENT OF NATURAL RESOURCES  
STATE HISTORIC PRESERVATION OFFICE, P.O. Box 176, Jefferson City, MO 6510

**ARCHITECTURAL/HISTORIC INVENTORY FORM**

1. Survey No. SLC-AS-045-0116		2. Survey Name: Carondelet	
3. County:		4. Address (Street No.) 319	Street (name) Bellerive Boulevard
5. City: St. Louis City	Vicinity: <input type="checkbox"/>	6. UTM:	
8. Historic name (if known):		9. Present/other name (if known):	
10. Ownership: <input type="checkbox"/> Private <input type="checkbox"/> Public		11a. Historic use (if known): dwelling	11b. Current use: dwelling

**HISTORICAL INFORMATION**

12. Construction date: 1966	15. Architect:	18. Previously surveyed? <input type="checkbox"/> Cite survey name in box 22 cont. (page 3)
13. Significant date/period:	16. Builder/contractor:	19. On National Register? <input type="checkbox"/> indiv. <input type="checkbox"/> district Cite nomination name in box 22 cont. (page 3)
14. Area(s) of significance:	17. Original or significant owner: Kenneth Meyer	20. National Register eligible? <input type="checkbox"/> individually eligible <input type="checkbox"/> district potential C <input type="checkbox"/> NC <input type="checkbox"/> <input type="checkbox"/> not eligible <input type="checkbox"/> not determined
21. History and significance on continuation page. <input type="checkbox"/>		22. Sources of information on continuation page. <input type="checkbox"/>

**ARCHITECTURAL INFORMATION**

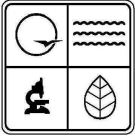
23. Category of property: <input type="checkbox"/> building(s) <input type="checkbox"/> site <input type="checkbox"/> structure <input type="checkbox"/> object	30. Roof material: asphalt	37. Windows: <input type="checkbox"/> historic <input type="checkbox"/> replacement Pane arrangement:
24. Vernacular or property type:	31. Chimney placement:	38. Acreage (rural): Visible from public road? <input type="checkbox"/>
25. Architectural Style: Modern	32. Structural system:	39. Changes (describe in box 28 cont.): <input type="checkbox"/> Addition(s) Date(s): <input type="checkbox"/> Altered Date(s): <input type="checkbox"/> Moved Date(s): <input type="checkbox"/> Other Date(s):
26. Plan shape:	33. Ext. wall cladding: brick	Endangered by:
27. Number of stories: 1	34. Foundation material: concrete	
28. Number of bays (1st floor): 2	35. Basement type:	40. Number of outbuildings (describe in box 40 cont.):
29. Roof type: gable	36. Front porch type/placement:	41. Further description of building features and associated resources on continuation page. <input type="checkbox"/>

**OTHER**

42. Current owner/address:	43. Form prepared by (name and org.): Landmarks Association of St. Louis	44. Survey date: 2006
		45. Date of revisions:

**FOR SHPO USE:**

Date entered in inventory:	Level of survey <input type="checkbox"/> reconnaissance <input type="checkbox"/> intensive	Additional research needed? <input type="checkbox"/> yes <input type="checkbox"/> no
National Register Status <input type="checkbox"/> listed <input type="checkbox"/> in listed district Name: <input type="checkbox"/> pending listing <input type="checkbox"/> eligible (individually) <input type="checkbox"/> eligible (district) <input type="checkbox"/> not eligible <input type="checkbox"/> not determined	Other:	



### ADDITIONAL INFORMATION:

21. (cont.) History and significance. Expand box as necessary, or add continuation pages.

This one-story brick home has a low-pitched front facing gable roof, with returned eaves. There is a rectangular picture window on the front facade, with a simple entrance.

22. (cont.) Sources of information. Expand box as necessary, or add continuation pages.

40. (cont.) Description of environment and outbuildings. Expand box as necessary, or add continuation pages.

Building permit # C-3968.

41. (cont.) Further description of important architectural features. Expand box as necessary, or add continuation pages.



MISSOURI DEPARTMENT OF NATURAL RESOURCES  
STATE HISTORIC PRESERVATION OFFICE, P.O. Box 176, Jefferson City, MO 6510

**ARCHITECTURAL/HISTORIC INVENTORY FORM**

1. Survey No. SLC-AS-045-0117		2. Survey Name: Carondelet	
3. County:		4. Address (Street No.) 210	Street (name) Blow
5. City: St. Louis City	Vicinity: <input type="checkbox"/>	6. UTM:	
7. Township/Range/Section:		8. Historic name (if known):	
9. Present/other name (if known):		10. Ownership: <input type="checkbox"/> Private <input type="checkbox"/> Public	
11a. Historic use (if known): single dwelling		11b. Current use: single dwelling	

**HISTORICAL INFORMATION**

12. Construction date: 1928	15. Architect:	18. Previously surveyed? <input type="checkbox"/> Cite survey name in box 22 cont. (page 3)
13. Significant date/period:	16. Builder/contractor:	19. On National Register? <input type="checkbox"/> indiv. <input type="checkbox"/> district Cite nomination name in box 22 cont. (page 3)
14. Area(s) of significance:	17. Original or significant owner: Garavaglia, Carlo	20. National Register eligible? <input type="checkbox"/> individually eligible <input type="checkbox"/> district potential C <input type="checkbox"/> NC <input type="checkbox"/> <input type="checkbox"/> not eligible <input type="checkbox"/> not determined
21. History and significance on continuation page. <input type="checkbox"/>		22. Sources of information on continuation page. <input type="checkbox"/>

**ARCHITECTURAL INFORMATION**

23. Category of property: <input type="checkbox"/> building(s) <input type="checkbox"/> site <input type="checkbox"/> structure <input type="checkbox"/> object	30. Roof material: asphalt shingle	37. Windows: <input type="checkbox"/> historic <input type="checkbox"/> replacement Pane arrangement:
24. Vernacular or property type:	31. Chimney placement:	38. Acreage (rural): Visible from public road? <input type="checkbox"/>
25. Architectural Style: Bungalow	32. Structural system:	39. Changes (describe in box 28 cont.): <input type="checkbox"/> Addition(s) Date(s): <input type="checkbox"/> Altered Date(s): <input type="checkbox"/> Moved Date(s): <input type="checkbox"/> Other Date(s):
26. Plan shape:	33. Ext. wall cladding: brick	Endangered by:
27. Number of stories: 1 1/2	34. Foundation material: stone	40. Number of outbuildings (describe in box 40 cont.):
28. Number of bays (1st floor): 2	35. Basement type:	41. Further description of building features and associated resources on continuation page. <input type="checkbox"/>
29. Roof type: side gable	36. Front porch type/placement:	

**OTHER**

42. Current owner/address:	43. Form prepared by (name and org.): Landmarks Association of St. Louis	44. Survey date: 2006
		45. Date of revisions:

**FOR SHPO USE:**

Date entered in inventory:	Level of survey <input type="checkbox"/> reconnaissance <input type="checkbox"/> intensive	Additional research needed? <input type="checkbox"/> yes <input type="checkbox"/> no
National Register Status <input type="checkbox"/> listed <input type="checkbox"/> in listed district Name: <input type="checkbox"/> pending listing <input type="checkbox"/> eligible (individually) <input type="checkbox"/> eligible (district) <input type="checkbox"/> not eligible <input type="checkbox"/> not determined	Other:	



**ARCHITECTURAL/HISTORIC INVENTORY FORM**

---

SLC-AS-045-0117

Page 2

**ADDITIONAL INFORMATION:**

21. (cont.) History and significance. Expand box as necessary, or add continuation pages.

22. (cont.) Sources of information. Expand box as necessary, or add continuation pages.

40. (cont.) Description of environment and outbuildings. Expand box as necessary, or add continuation pages.

41. (cont.) Further description of important architectural features. Expand box as necessary, or add continuation pages.

A gabled dormer with a pair of windows is centered in the gable - although likely not original, the dormer appears historic. The full-length porch on tapered brick piers shelters the door and a bay with a pair of windows. The base of the porch has white glazed brick decoration.



MISSOURI DEPARTMENT OF NATURAL RESOURCES  
STATE HISTORIC PRESERVATION OFFICE, P.O. Box 176, Jefferson City, MO 6510

**ARCHITECTURAL/HISTORIC INVENTORY FORM**

1. Survey No. SLC-AS-045-0118		2. Survey Name: Carondelet	
3. County:		4. Address (Street No.) 315	Street (name) Blow
5. City: St. Louis City	Vicinity: <input type="checkbox"/>	6. UTM:	
7. Township/Range/Section:		8. Historic name (if known):	
9. Present/other name (if known):		10. Ownership: <input type="checkbox"/> Private <input type="checkbox"/> Public	
11a. Historic use (if known): single dwelling		11b. Current use: single dwelling	

**HISTORICAL INFORMATION**

12. Construction date:	15. Architect:	18. Previously surveyed? <input type="checkbox"/> Cite survey name in box 22 cont. (page 3)
13. Significant date/period:	16. Builder/contractor:	19. On National Register? <input type="checkbox"/> indiv. <input type="checkbox"/> district Cite nomination name in box 22 cont. (page 3)
14. Area(s) of significance:	17. Original or significant owner:	20. National Register eligible? <input type="checkbox"/> individually eligible <input type="checkbox"/> district potential C <input type="checkbox"/> NC <input type="checkbox"/> <input type="checkbox"/> not eligible <input type="checkbox"/> not determined
21. History and significance on continuation page. <input type="checkbox"/>		22. Sources of information on continuation page. <input type="checkbox"/>

**ARCHITECTURAL INFORMATION**

23. Category of property: <input type="checkbox"/> building(s) <input type="checkbox"/> site <input type="checkbox"/> structure <input type="checkbox"/> object	30. Roof material: asphalt shingle	37. Windows: <input type="checkbox"/> historic <input type="checkbox"/> replacement Pane arrangement:
24. Vernacular or property type:	31. Chimney placement:	38. Acreage (rural): Visible from public road? <input type="checkbox"/>
25. Architectural Style: Vernacular Classical	32. Structural system:	39. Changes (describe in box 28 cont.): <input type="checkbox"/> Addition(s) Date(s): <input type="checkbox"/> Altered Date(s): <input type="checkbox"/> Moved Date(s): <input type="checkbox"/> Other Date(s):
26. Plan shape:	33. Ext. wall cladding: brick	Endangered by:
27. Number of stories: 1	34. Foundation material: stone	40. Number of outbuildings (describe in box 40 cont.):
28. Number of bays (1st floor): 3	35. Basement type:	41. Further description of building features and associated resources on continuation page. <input type="checkbox"/>
29. Roof type: hipped	36. Front porch type/placement:	

**OTHER**

42. Current owner/address:	43. Form prepared by (name and org.): Landmarks Association of St. Louis	44. Survey date: 2006
		45. Date of revisions:

**FOR SHPO USE:**

Date entered in inventory:	Level of survey <input type="checkbox"/> reconnaissance <input type="checkbox"/> intensive	Additional research needed? <input type="checkbox"/> yes <input type="checkbox"/> no
National Register Status <input type="checkbox"/> listed <input type="checkbox"/> in listed district Name: <input type="checkbox"/> pending listing <input type="checkbox"/> eligible (individually) <input type="checkbox"/> eligible (district) <input type="checkbox"/> not eligible <input type="checkbox"/> not determined	Other:	



**ARCHITECTURAL/HISTORIC INVENTORY FORM**

SLC-AS-045-0118

Page 2

**ADDITIONAL INFORMATION:**

21. (cont.) History and significance. Expand box as necessary, or add continuation pages.

22. (cont.) Sources of information. Expand box as necessary, or add continuation pages.

40. (cont.) Description of environment and outbuildings. Expand box as necessary, or add continuation pages.

41. (cont.) Further description of important architectural features. Expand box as necessary, or add continuation pages.

The two bays of elongated segmental arched openings are positioned on the facade. The door is located on the side in a segmental arched opening. The third facade bay is a garage door in an attached garage with a shed roof.





MISSOURI DEPARTMENT OF NATURAL RESOURCES  
STATE HISTORIC PRESERVATION OFFICE, P.O. Box 176, Jefferson City, MO 6510

**ARCHITECTURAL/HISTORIC INVENTORY FORM**

1. Survey No. SLC-AS-045-0119		2. Survey Name: Carondelet	
3. County:		4. Address (Street No.) 416	Street (name) Blow
5. City: St. Louis City	Vicinity: <input type="checkbox"/>	6. UTM:	
7. Township/Range/Section:		8. Historic name (if known):	
9. Present/other name (if known):		10. Ownership: <input type="checkbox"/> Private <input type="checkbox"/> Public	
11a. Historic use (if known): single dwelling		11b. Current use: single dwelling	

**HISTORICAL INFORMATION**

12. Construction date: 1941	15. Architect:	18. Previously surveyed? <input type="checkbox"/> Cite survey name in box 22 cont. (page 3)
13. Significant date/period:	16. Builder/contractor: Hartman, J.	19. On National Register? <input type="checkbox"/> indiv. <input type="checkbox"/> district Cite nomination name in box 22 cont. (page 3)
14. Area(s) of significance:	17. Original or significant owner: Clark & Bradshaw	20. National Register eligible? <input type="checkbox"/> individually eligible <input type="checkbox"/> district potential C <input type="checkbox"/> NC <input type="checkbox"/> <input type="checkbox"/> not eligible <input type="checkbox"/> not determined
21. History and significance on continuation page. <input type="checkbox"/>		22. Sources of information on continuation page. <input type="checkbox"/>

**ARCHITECTURAL INFORMATION**

23. Category of property: <input type="checkbox"/> building(s) <input type="checkbox"/> site <input type="checkbox"/> structure <input type="checkbox"/> object	30. Roof material: asphalt shingle	37. Windows: <input type="checkbox"/> historic <input type="checkbox"/> replacement Pane arrangement:
24. Vernacular or property type:	31. Chimney placement:	38. Acreage (rural): Visible from public road? <input type="checkbox"/>
25. Architectural Style: English Cottage	32. Structural system:	39. Changes (describe in box 28 cont.): <input type="checkbox"/> Addition(s) Date(s): <input type="checkbox"/> Altered Date(s): <input type="checkbox"/> Moved Date(s): <input type="checkbox"/> Other Date(s):
26. Plan shape:	33. Ext. wall cladding: red brick	Endangered by:
27. Number of stories: 1	34. Foundation material: stone	40. Number of outbuildings (describe in box 40 cont.):
28. Number of bays (1st floor): 2	35. Basement type:	41. Further description of building features and associated resources on continuation page. <input type="checkbox"/>
29. Roof type: front gable	36. Front porch type/placement:	

**OTHER**

42. Current owner/address:	43. Form prepared by (name and org.): Landmarks Association of St. Louis	44. Survey date: 2006
		45. Date of revisions:

**FOR SHPO USE:**

Date entered in inventory:	Level of survey <input type="checkbox"/> reconnaissance <input type="checkbox"/> intensive	Additional research needed? <input type="checkbox"/> yes <input type="checkbox"/> no
National Register Status <input type="checkbox"/> listed <input type="checkbox"/> in listed district Name: <input type="checkbox"/> pending listing <input type="checkbox"/> eligible (individually) <input type="checkbox"/> eligible (district) <input type="checkbox"/> not eligible <input type="checkbox"/> not determined	Other:	



**ARCHITECTURAL/HISTORIC INVENTORY FORM**

---

SLC-AS-045-0119

Page 2

**ADDITIONAL INFORMATION:**

21. (cont.) History and significance. Expand box as necessary, or add continuation pages.

22. (cont.) Sources of information. Expand box as necessary, or add continuation pages.

40. (cont.) Description of environment and outbuildings. Expand box as necessary, or add continuation pages.

41. (cont.) Further description of important architectural features. Expand box as necessary, or add continuation pages.

A small assymetrical secondary gable sits a top the entrance bay. A metal awning shelters the door. The other facade bay is a three-part window.



MISSOURI DEPARTMENT OF NATURAL RESOURCES  
STATE HISTORIC PRESERVATION OFFICE, P.O. Box 176, Jefferson City, MO 6510

**ARCHITECTURAL/HISTORIC INVENTORY FORM**

1. Survey No. SLC-AS-045-0120		2. Survey Name: Carondelet	
3. County:		4. Address (Street No.) 426	Street (name) Blow
5. City: St. Louis City	Vicinity: <input type="checkbox"/>	6. UTM:	
7. Township/Range/Section:		8. Historic name (if known):	
9. Present/other name (if known):		10. Ownership: <input type="checkbox"/> Private <input type="checkbox"/> Public	
11a. Historic use (if known): church		11b. Current use: church	

**HISTORICAL INFORMATION**

12. Construction date: 1890	15. Architect:	18. Previously surveyed? <input type="checkbox"/> Cite survey name in box 22 cont. (page 3)
13. Significant date/period:	16. Builder/contractor:	19. On National Register? <input type="checkbox"/> indiv. <input type="checkbox"/> district Cite nomination name in box 22 cont. (page 3)
14. Area(s) of significance:	17. Original or significant owner: Carondelet Methodist	20. National Register eligible? <input type="checkbox"/> individually eligible <input type="checkbox"/> district potential C <input type="checkbox"/> NC <input type="checkbox"/> <input type="checkbox"/> not eligible <input type="checkbox"/> not determined
21. History and significance on continuation page. <input type="checkbox"/>		22. Sources of information on continuation page. <input type="checkbox"/>

**ARCHITECTURAL INFORMATION**

23. Category of property: <input type="checkbox"/> building(s) <input type="checkbox"/> site <input type="checkbox"/> structure <input type="checkbox"/> object	30. Roof material: asphalt shingle	37. Windows: <input type="checkbox"/> historic <input type="checkbox"/> replacement Pane arrangement:
24. Vernacular or property type:	31. Chimney placement:	38. Acreage (rural): Visible from public road? <input type="checkbox"/>
25. Architectural Style: Romanesque	32. Structural system:	39. Changes (describe in box 28 cont.): <input type="checkbox"/> Addition(s) Date(s): <input type="checkbox"/> Altered Date(s): <input type="checkbox"/> Moved Date(s): <input type="checkbox"/> Other Date(s):
26. Plan shape:	33. Ext. wall cladding: red brick	Endangered by:
27. Number of stories: 1 1/2	34. Foundation material: stone	40. Number of outbuildings (describe in box 40 cont.):
28. Number of bays (1st floor): 5	35. Basement type:	41. Further description of building features and associated resources on continuation page. <input type="checkbox"/>
29. Roof type: intersecting gable	36. Front porch type/placement:	

**OTHER**

42. Current owner/address:	43. Form prepared by (name and org.): Landmarks Association of St. Louis	44. Survey date: 2006
		45. Date of revisions:

**FOR SHPO USE:**

Date entered in inventory:	Level of survey <input type="checkbox"/> reconnaissance <input type="checkbox"/> intensive	Additional research needed? <input type="checkbox"/> yes <input type="checkbox"/> no
National Register Status <input type="checkbox"/> listed <input type="checkbox"/> in listed district Name: <input type="checkbox"/> pending listing <input type="checkbox"/> eligible (individually) <input type="checkbox"/> eligible (district) <input type="checkbox"/> not eligible <input type="checkbox"/> not determined	Other:	



**ARCHITECTURAL/HISTORIC INVENTORY FORM**

---

SLC-AS-045-0120

Page 2

**ADDITIONAL INFORMATION:**

21. (cont.) History and significance. Expand box as necessary, or add continuation pages.

22. (cont.) Sources of information. Expand box as necessary, or add continuation pages.

40. (cont.) Description of environment and outbuildings. Expand box as necessary, or add continuation pages.

41. (cont.) Further description of important architectural features. Expand box as necessary, or add continuation pages.

The high-pitched intersecting gable roof has a square tower at its intersection. The tower has a pyramidal roof and round-arched openings including the entrance bay (the upper story openings are brick-filled). The openings on both street facades are round arched with stone sills. Stained glass windows fill the openings.



MISSOURI DEPARTMENT OF NATURAL RESOURCES  
STATE HISTORIC PRESERVATION OFFICE, P.O. Box 176, Jefferson City, MO 6510

**ARCHITECTURAL/HISTORIC INVENTORY FORM**

1. Survey No. SLC-AS-045-0121		2. Survey Name: Carondelet	
3. County:		4. Address (Street No.) 616-18	Street (name) Blow
5. City: St. Louis City	Vicinity: <input type="checkbox"/>	6. UTM:	
8. Historic name (if known):		9. Present/other name (if known):	
10. Ownership: <input type="checkbox"/> Private <input type="checkbox"/> Public		11a. Historic use (if known): commercial	11b. Current use: multiple dwelling

**HISTORICAL INFORMATION**

12. Construction date: ca. 1900	15. Architect:	18. Previously surveyed? <input type="checkbox"/> Cite survey name in box 22 cont. (page 3)
13. Significant date/period:	16. Builder/contractor:	19. On National Register? <input type="checkbox"/> indiv. <input type="checkbox"/> district Cite nomination name in box 22 cont. (page 3)
14. Area(s) of significance:	17. Original or significant owner:	20. National Register eligible? <input type="checkbox"/> individually eligible <input type="checkbox"/> district potential C <input type="checkbox"/> NC <input type="checkbox"/> <input type="checkbox"/> not eligible <input type="checkbox"/> not determined
21. History and significance on continuation page. <input type="checkbox"/>		22. Sources of information on continuation page. <input type="checkbox"/>

**ARCHITECTURAL INFORMATION**

23. Category of property: <input type="checkbox"/> building(s) <input type="checkbox"/> site <input type="checkbox"/> structure <input type="checkbox"/> object	30. Roof material: unknown	37. Windows: <input type="checkbox"/> historic <input type="checkbox"/> replacement Pane arrangement:
24. Vernacular or property type:	31. Chimney placement:	38. Acreage (rural): Visible from public road? <input type="checkbox"/>
25. Architectural Style: Flat Roof	32. Structural system:	39. Changes (describe in box 28 cont.): <input type="checkbox"/> Addition(s) Date(s): <input type="checkbox"/> Altered Date(s): <input type="checkbox"/> Moved Date(s): <input type="checkbox"/> Other Date(s):
26. Plan shape:	33. Ext. wall cladding: red brick	Endangered by:
27. Number of stories: 2	34. Foundation material: not visible	40. Number of outbuildings (describe in box 40 cont.):
28. Number of bays (1st floor): 7	35. Basement type:	41. Further description of building features and associated resources on continuation page. <input type="checkbox"/>
29. Roof type: flat	36. Front porch type/placement:	

**OTHER**

42. Current owner/address:	43. Form prepared by (name and org.): Landmarks Association of St. Louis	44. Survey date: 2006
		45. Date of revisions:

**FOR SHPO USE:**

Date entered in inventory:	Level of survey <input type="checkbox"/> reconnaissance <input type="checkbox"/> intensive	Additional research needed? <input type="checkbox"/> yes <input type="checkbox"/> no
National Register Status <input type="checkbox"/> listed <input type="checkbox"/> in listed district Name: <input type="checkbox"/> pending listing <input type="checkbox"/> eligible (individually) <input type="checkbox"/> eligible (district) <input type="checkbox"/> not eligible <input type="checkbox"/> not determined	Other:	



**ARCHITECTURAL/HISTORIC INVENTORY FORM**

---

SLC-AS-045-0121

Page 2

**ADDITIONAL INFORMATION:**

21. (cont.) History and significance. Expand box as necessary, or add continuation pages.

22. (cont.) Sources of information. Expand box as necessary, or add continuation pages.

40. (cont.) Description of environment and outbuildings. Expand box as necessary, or add continuation pages.

41. (cont.) Further description of important architectural features. Expand box as necessary, or add continuation pages.

This former bottling works has terra cotta coping on the parapet and a terra cotta cornice. Four bays of recent windows sit in the second story. The remodeled lower story is vinyl and glass. The west side of the building is a one story garage with a deck above.



**ARCHITECTURAL/HISTORIC INVENTORY FORM**

1. Survey No. SLC-AS-045-0122		2. Survey Name: Carondelet	
3. County:		4. Address (Street No.) 111-29	Street (name) Bowen
5. City: St. Louis City	Vicinity: <input type="checkbox"/>	6. UTM:	
8. Historic name (if known):		7. Township/Range/Section:	
9. Present/other name (if known):			
10. Ownership: <input type="checkbox"/> Private <input type="checkbox"/> Public		11a. Historic use (if known): factory	11b. Current use: unknown

**HISTORICAL INFORMATION**

12. Construction date: 1920	15. Architect: John Black	18. Previously surveyed? <input type="checkbox"/> Cite survey name in box 22 cont. (page 3)
13. Significant date/period:	16. Builder/contractor: John Black	19. On National Register? <input type="checkbox"/> indiv. <input type="checkbox"/> district Cite nomination name in box 22 cont. (page 3)
14. Area(s) of significance:	17. Original or significant owner: Hagen Metal Products Company, Detroit, MI	20. National Register eligible? <input type="checkbox"/> individually eligible <input type="checkbox"/> district potential C <input type="checkbox"/> NC <input type="checkbox"/> <input type="checkbox"/> not eligible <input type="checkbox"/> not determined
21. History and significance on continuation page. <input type="checkbox"/>		22. Sources of information on continuation page. <input type="checkbox"/>

**ARCHITECTURAL INFORMATION**

23. Category of property: <input type="checkbox"/> building(s) <input type="checkbox"/> site <input type="checkbox"/> structure <input type="checkbox"/> object	30. Roof material: asphalt	37. Windows: <input type="checkbox"/> historic <input type="checkbox"/> replacement Pane arrangement:
24. Vernacular or property type:	31. Chimney placement:	38. Acreage (rural): Visible from public road? <input type="checkbox"/>
25. Architectural Style: Industrial	32. Structural system:	39. Changes (describe in box 28 cont.): <input type="checkbox"/> Addition(s) Date(s): <input type="checkbox"/> Altered Date(s): <input type="checkbox"/> Moved Date(s): <input type="checkbox"/> Other Date(s):
26. Plan shape:	33. Ext. wall cladding: brick	Endangered by:
27. Number of stories: 1	34. Foundation material: unknown	
28. Number of bays (1st floor): 5	35. Basement type:	40. Number of outbuildings (describe in box 40 cont.):
29. Roof type: flat	36. Front porch type/placement:	41. Further description of building features and associated resources on continuation page. <input type="checkbox"/>

**OTHER**

42. Current owner/address:	43. Form prepared by (name and org.): Landmarks Association of St. Louis	44. Survey date: 2006
		45. Date of revisions:

**FOR SHPO USE:**

Date entered in inventory:	Level of survey <input type="checkbox"/> reconnaissance <input type="checkbox"/> intensive	Additional research needed? <input type="checkbox"/> yes <input type="checkbox"/> no
National Register Status <input type="checkbox"/> listed <input type="checkbox"/> in listed district Name: <input type="checkbox"/> pending listing <input type="checkbox"/> eligible (individually) <input type="checkbox"/> eligible (district) <input type="checkbox"/> not eligible <input type="checkbox"/> not determined	Other:	



MISSOURI DEPARTMENT OF NATURAL RESOURCES  
STATE HISTORIC PRESERVATION OFFICE, P.O. Box 176, Jefferson City, MO 6510  
**ARCHITECTURAL/HISTORIC INVENTORY FORM**

---

SLC-AS-045-0122

Page 2

**ADDITIONAL INFORMATION:**

21. (cont.) History and significance. Expand box as necessary, or add continuation pages.

This one-story brick garage has a flat roof with stepped parapets with terra cotta coping at the east and west ends. Original window openings that faced Bowen Street are have been bricked in. The garage is five bays long.

22. (cont.) Sources of information. Expand box as necessary, or add continuation pages.

40. (cont.) Description of environment and outbuildings. Expand box as necessary, or add continuation pages.

Building permit # A1635. Daily record 5/6/1920. Permit dated 2/4/1931 to "repair fire damage to brick factory" by owner Hilmer Dutton and Kehlinbrink. Permit dated 3/19/1934 for "steel stack on factory" by owner Hilmer Dutton Realty Co. Permit dated 5/14/1937 for \$200 for alterations to foundry by Hilmer Dutton.

41. (cont.) Further description of important architectural features. Expand box as necessary, or add continuation pages.





MISSOURI DEPARTMENT OF NATURAL RESOURCES  
STATE HISTORIC PRESERVATION OFFICE, P.O. Box 176, Jefferson City, MO 6510

ARCHITECTURAL/HISTORIC INVENTORY FORM

1. Survey No. SLC-AS-045-0123		2. Survey Name: Carondelet	
3. County:		4. Address (Street No.) 116	Street (name) Bowen
5. City: St. Louis City	Vicinity: <input type="checkbox"/>	6. UTM:	
7. Township/Range/Section:		8. Historic name (if known):	
9. Present/other name (if known):		10. Ownership: <input type="checkbox"/> Private <input type="checkbox"/> Public	
11a. Historic use (if known):		11b. Current use:	

HISTORICAL INFORMATION

12. Construction date:	15. Architect:	18. Previously surveyed? <input type="checkbox"/> Cite survey name in box 22 cont. (page 3)
13. Significant date/period:	16. Builder/contractor:	19. On National Register? <input type="checkbox"/> indiv. <input type="checkbox"/> district Cite nomination name in box 22 cont. (page 3)
14. Area(s) of significance:	17. Original or significant owner:	20. National Register eligible? <input type="checkbox"/> individually eligible <input type="checkbox"/> district potential C <input type="checkbox"/> NC <input type="checkbox"/> <input type="checkbox"/> not eligible <input type="checkbox"/> not determined
21. History and significance on continuation page. <input type="checkbox"/>		22. Sources of information on continuation page. <input type="checkbox"/>

ARCHITECTURAL INFORMATION

23. Category of property: <input type="checkbox"/> building(s) <input type="checkbox"/> site <input type="checkbox"/> structure <input type="checkbox"/> object	30. Roof material:	37. Windows: <input type="checkbox"/> historic <input type="checkbox"/> replacement Pane arrangement:
24. Vernacular or property type:	31. Chimney placement:	38. Acreage (rural): Visible from public road? <input type="checkbox"/>
25. Architectural Style:	32. Structural system:	39. Changes (describe in box 28 cont.): <input type="checkbox"/> Addition(s) Date(s): <input type="checkbox"/> Altered Date(s): <input type="checkbox"/> Moved Date(s): <input type="checkbox"/> Other Date(s):
26. Plan shape:	33. Ext. wall cladding:	Endangered by:
27. Number of stories: 0	34. Foundation material:	40. Number of outbuildings (describe in box 40 cont.):
28. Number of bays (1st floor): 0	35. Basement type:	41. Further description of building features and associated resources on continuation page. <input type="checkbox"/>
29. Roof type:	36. Front porch type/placement:	

OTHER

42. Current owner/address:	43. Form prepared by (name and org.): Landmarks Association of St. Louis	44. Survey date: 2006
		45. Date of revisions:

FOR SHPO USE:

Date entered in inventory:	Level of survey <input type="checkbox"/> reconnaissance <input type="checkbox"/> intensive	Additional research needed? <input type="checkbox"/> yes <input type="checkbox"/> no
National Register Status <input type="checkbox"/> listed <input type="checkbox"/> in listed district Name: <input type="checkbox"/> pending listing <input type="checkbox"/> eligible (individually) <input type="checkbox"/> eligible (district) <input type="checkbox"/> not eligible <input type="checkbox"/> not determined	Other:	



**ADDITIONAL INFORMATION:**

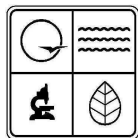
21. (cont.) History and significance. Expand box as necessary, or add continuation pages.

22. (cont.) Sources of information. Expand box as necessary, or add continuation pages.

40. (cont.) Description of environment and outbuildings. Expand box as necessary, or add continuation pages.

1917 permit to open porch.

41. (cont.) Further description of important architectural features. Expand box as necessary, or add continuation pages.



MISSOURI DEPARTMENT OF NATURAL RESOURCES  
STATE HISTORIC PRESERVATION OFFICE, P.O. Box 176, Jefferson City, MO 6510

**ARCHITECTURAL/HISTORIC INVENTORY FORM**

1. Survey No. SLC-AS-045-0124		2. Survey Name: Carondelet	
3. County:		4. Address (Street No.) 118-20	Street (name) Bowen
5. City: St. Louis City	Vicinity: <input type="checkbox"/>	6. UTM:	
7. Township/Range/Section:		8. Historic name (if known):	
9. Present/other name (if known):		10. Ownership: <input type="checkbox"/> Private <input type="checkbox"/> Public	
11a. Historic use (if known):		11b. Current use:	

**HISTORICAL INFORMATION**

12. Construction date:	15. Architect:	18. Previously surveyed? <input type="checkbox"/> Cite survey name in box 22 cont. (page 3)
13. Significant date/period:	16. Builder/contractor:	19. On National Register? <input type="checkbox"/> indiv. <input type="checkbox"/> district Cite nomination name in box 22 cont. (page 3)
14. Area(s) of significance:	17. Original or significant owner:	20. National Register eligible? <input type="checkbox"/> individually eligible <input type="checkbox"/> district potential C <input type="checkbox"/> NC <input type="checkbox"/> <input type="checkbox"/> not eligible <input type="checkbox"/> not determined
21. History and significance on continuation page. <input type="checkbox"/>		22. Sources of information on continuation page. <input type="checkbox"/>

**ARCHITECTURAL INFORMATION**

23. Category of property: <input type="checkbox"/> building(s) <input type="checkbox"/> site <input type="checkbox"/> structure <input type="checkbox"/> object	30. Roof material:	37. Windows: <input type="checkbox"/> historic <input type="checkbox"/> replacement Pane arrangement:
24. Vernacular or property type:	31. Chimney placement:	38. Acreage (rural): Visible from public road? <input type="checkbox"/>
25. Architectural Style:	32. Structural system:	39. Changes (describe in box 28 cont.): <input type="checkbox"/> Addition(s) Date(s): <input type="checkbox"/> Altered Date(s): <input type="checkbox"/> Moved Date(s): <input type="checkbox"/> Other Date(s):
26. Plan shape:	33. Ext. wall cladding:	Endangered by:
27. Number of stories: 0	34. Foundation material:	40. Number of outbuildings (describe in box 40 cont.):
28. Number of bays (1st floor): 0	35. Basement type:	41. Further description of building features and associated resources on continuation page. <input type="checkbox"/>
29. Roof type:	36. Front porch type/placement:	

**OTHER**

42. Current owner/address:	43. Form prepared by (name and org.): Landmarks Association of St. Louis	44. Survey date: 2006
		45. Date of revisions:

**FOR SHPO USE:**

Date entered in inventory:	Level of survey <input type="checkbox"/> reconnaissance <input type="checkbox"/> intensive	Additional research needed? <input type="checkbox"/> yes <input type="checkbox"/> no
National Register Status <input type="checkbox"/> listed <input type="checkbox"/> in listed district Name: <input type="checkbox"/> pending listing <input type="checkbox"/> eligible (individually) <input type="checkbox"/> eligible (district) <input type="checkbox"/> not eligible <input type="checkbox"/> not determined	Other:	



**ADDITIONAL INFORMATION:**

- 21. (cont.) History and significance. Expand box as necessary, or add continuation pages.
- 22. (cont.) Sources of information. Expand box as necessary, or add continuation pages.
- 40. (cont.) Description of environment and outbuildings. Expand box as necessary, or add continuation pages.
- 41. (cont.) Further description of important architectural features. Expand box as necessary, or add continuation pages.



MISSOURI DEPARTMENT OF NATURAL RESOURCES  
STATE HISTORIC PRESERVATION OFFICE, P.O. Box 176, Jefferson City, MO 6510

**ARCHITECTURAL/HISTORIC INVENTORY FORM**

1. Survey No. SLC-AS-045-0125		2. Survey Name: Carondelet	
3. County:		4. Address (Street No.) 201	Street (name) Bowen
5. City: St. Louis City	Vicinity: <input type="checkbox"/>	6. UTM:	
7. Township/Range/Section:		8. Historic name (if known):	
9. Present/other name (if known):		10. Ownership: <input type="checkbox"/> Private <input type="checkbox"/> Public	
11a. Historic use (if known): multiple dwelling		11b. Current use: multiple dwelling	

**HISTORICAL INFORMATION**

12. Construction date: c. 1910	15. Architect:	18. Previously surveyed? <input type="checkbox"/> Cite survey name in box 22 cont. (page 3)
13. Significant date/period:	16. Builder/contractor:	19. On National Register? <input type="checkbox"/> indiv. <input type="checkbox"/> district Cite nomination name in box 22 cont. (page 3)
14. Area(s) of significance:	17. Original or significant owner:	20. National Register eligible? <input type="checkbox"/> individually eligible <input type="checkbox"/> district potential C <input type="checkbox"/> NC <input type="checkbox"/> <input type="checkbox"/> not eligible <input type="checkbox"/> not determined
21. History and significance on continuation page. <input type="checkbox"/>		22. Sources of information on continuation page. <input type="checkbox"/>

**ARCHITECTURAL INFORMATION**

23. Category of property: <input type="checkbox"/> building(s) <input type="checkbox"/> site <input type="checkbox"/> structure <input type="checkbox"/> object	30. Roof material: asphalt	37. Windows: <input type="checkbox"/> historic <input type="checkbox"/> replacement Pane arrangement:
24. Vernacular or property type:	31. Chimney placement:	38. Acreage (rural): Visible from public road? <input type="checkbox"/>
25. Architectural Style: Late 19th and Early 20th Century Re	32. Structural system:	39. Changes (describe in box 28 cont.): <input type="checkbox"/> Addition(s) Date(s): <input type="checkbox"/> Altered Date(s): <input type="checkbox"/> Moved Date(s): <input type="checkbox"/> Other Date(s):
26. Plan shape:	33. Ext. wall cladding: brick	Endangered by:
27. Number of stories: 2	34. Foundation material: stone	40. Number of outbuildings (describe in box 40 cont.):
28. Number of bays (1st floor): 2	35. Basement type:	41. Further description of building features and associated resources on continuation page. <input type="checkbox"/>
29. Roof type: flat	36. Front porch type/placement:	

**OTHER**

42. Current owner/address:	43. Form prepared by (name and org.): Landmarks Association of St. Louis	44. Survey date: 2006
		45. Date of revisions:

**FOR SHPO USE:**

Date entered in inventory:	Level of survey <input type="checkbox"/> reconnaissance <input type="checkbox"/> intensive	Additional research needed? <input type="checkbox"/> yes <input type="checkbox"/> no
National Register Status <input type="checkbox"/> listed <input type="checkbox"/> in listed district Name: <input type="checkbox"/> pending listing <input type="checkbox"/> eligible (individually) <input type="checkbox"/> eligible (district) <input type="checkbox"/> not eligible <input type="checkbox"/> not determined	Other:	



**ARCHITECTURAL/HISTORIC INVENTORY FORM**

SLC-AS-045-0125

Page 2

**ADDITIONAL INFORMATION:**

21. (cont.) History and significance. Expand box as necessary, or add continuation pages.

This two-story brick house has a flat roof with a side stepped parapet with terra cotta coping. The front facade has corner square pinnacles with what appears to be galvanized caps. There is also a galvanized cornice. The two front entrance doors each have transoms and are located on the left side of the front facade. To the right is a large square window with stone sill. On the second floor are three single windows, each with stone sills. All windows have non-functioning shutters. The entire building is constructed with an unusual brick bond, with frequent headers that create a variegated pattern.

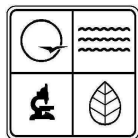
22. (cont.) Sources of information. Expand box as necessary, or add continuation pages.

40. (cont.) Description of environment and outbuildings. Expand box as necessary, or add continuation pages.

No building permit could be found. A street numbering certificate is dated 5/1/1913 by owner Gustav Mayer, although it seems that certificate is for 207-09 Bowen, and this building appears to be a bit older.

41. (cont.) Further description of important architectural features. Expand box as necessary, or add continuation pages.

There is a contributing garage built in 1947. It is mostly frame, although the east wall is brick. It has a gable roof and holds two cars.



MISSOURI DEPARTMENT OF NATURAL RESOURCES  
STATE HISTORIC PRESERVATION OFFICE, P.O. Box 176, Jefferson City, MO 6510

**ARCHITECTURAL/HISTORIC INVENTORY FORM**

1. Survey No. SLC-AS-045-0126		2. Survey Name: Carondelet	
3. County:		4. Address (Street No.) 203-05	Street (name) Bowen
5. City: St. Louis City	Vicinity: <input type="checkbox"/>	6. UTM:	
7. Township/Range/Section:		8. Historic name (if known):	
9. Present/other name (if known):		10. Ownership: <input type="checkbox"/> Private <input type="checkbox"/> Public	
11a. Historic use (if known): tenement		11b. Current use: multiple dwelling	

**HISTORICAL INFORMATION**

12. Construction date: 1913	15. Architect:	18. Previously surveyed? <input type="checkbox"/> Cite survey name in box 22 cont. (page 3)
13. Significant date/period:	16. Builder/contractor: R. Schurman	19. On National Register? <input type="checkbox"/> indiv. <input type="checkbox"/> district Cite nomination name in box 22 cont. (page 3)
14. Area(s) of significance:	17. Original or significant owner: Gustave Mayer	20. National Register eligible? <input type="checkbox"/> individually eligible <input type="checkbox"/> district potential C <input type="checkbox"/> NC <input type="checkbox"/> <input type="checkbox"/> not eligible <input type="checkbox"/> not determined
21. History and significance on continuation page. <input type="checkbox"/>		22. Sources of information on continuation page. <input type="checkbox"/>

**ARCHITECTURAL INFORMATION**

23. Category of property: <input type="checkbox"/> building(s) <input type="checkbox"/> site <input type="checkbox"/> structure <input type="checkbox"/> object	30. Roof material: asphalt	37. Windows: <input type="checkbox"/> historic <input type="checkbox"/> replacement Pane arrangement:
24. Vernacular or property type:	31. Chimney placement:	38. Acreage (rural): Visible from public road? <input type="checkbox"/>
25. Architectural Style: Late 19th and Early 20th Century Re	32. Structural system:	39. Changes (describe in box 28 cont.): <input type="checkbox"/> Addition(s) Date(s): <input type="checkbox"/> Altered Date(s): <input type="checkbox"/> Moved Date(s): <input type="checkbox"/> Other Date(s):
26. Plan shape:	33. Ext. wall cladding: brick	Endangered by:
27. Number of stories: 2	34. Foundation material: stone	40. Number of outbuildings (describe in box 40 cont.):
28. Number of bays (1st floor): 3	35. Basement type:	41. Further description of building features and associated resources on continuation page. <input type="checkbox"/>
29. Roof type: flat	36. Front porch type/placement:	

**OTHER**

42. Current owner/address:	43. Form prepared by (name and org.): Landmarks Association of St. Louis	44. Survey date: 2006
		45. Date of revisions:

**FOR SHPO USE:**

Date entered in inventory:	Level of survey <input type="checkbox"/> reconnaissance <input type="checkbox"/> intensive	Additional research needed? <input type="checkbox"/> yes <input type="checkbox"/> no
National Register Status <input type="checkbox"/> listed <input type="checkbox"/> in listed district Name: <input type="checkbox"/> pending listing <input type="checkbox"/> eligible (individually) <input type="checkbox"/> eligible (district) <input type="checkbox"/> not eligible <input type="checkbox"/> not determined	Other:	



**ARCHITECTURAL/HISTORIC INVENTORY FORM**

SLC-AS-045-0126

Page 2

**ADDITIONAL INFORMATION:**

21. (cont.) History and significance. Expand box as necessary, or add continuation pages.

This two-story brick four family flat has a flat roof with a shaped parapet with a center pediment. The parapet has capping that appears to be galvanized iron. The symmetrical front facade has a central entrance bay, with two recessed entryways. Flanking the entrance bay on each side are large square one-over-one windows with stone sills. Identical windows are directly above at the second floor. The second floor center bay has two single one-over-one window with stone sills. The entire building is constructed with an unusual brick bond, with frequent headers that create a variegated pattern.

22. (cont.) Sources of information. Expand box as necessary, or add continuation pages.

40. (cont.) Description of environment and outbuildings. Expand box as necessary, or add continuation pages.

Building permit # H-6838. Daily record 5/2/1913.

41. (cont.) Further description of important architectural features. Expand box as necessary, or add continuation pages.





MISSOURI DEPARTMENT OF NATURAL RESOURCES  
STATE HISTORIC PRESERVATION OFFICE, P.O. Box 176, Jefferson City, MO 6510

**ARCHITECTURAL/HISTORIC INVENTORY FORM**

1. Survey No. SLC-AS-045-0127		2. Survey Name: Carondelet	
3. County:		4. Address (Street No.) 204	Street (name) Bowen
5. City: St. Louis City	Vicinity: <input type="checkbox"/>	6. UTM:	
7. Township/Range/Section:		8. Historic name (if known):	
9. Present/other name (if known):		10. Ownership: <input type="checkbox"/> Private <input type="checkbox"/> Public	
11a. Historic use (if known): residence		11b. Current use:	

**HISTORICAL INFORMATION**

12. Construction date: 1904	15. Architect: J. A. Boyer	18. Previously surveyed? <input type="checkbox"/> Cite survey name in box 22 cont. (page 3)
13. Significant date/period:	16. Builder/contractor:	19. On National Register? <input type="checkbox"/> indiv. <input type="checkbox"/> district Cite nomination name in box 22 cont. (page 3)
14. Area(s) of significance:	17. Original or significant owner: J. A. Boyer	20. National Register eligible? <input type="checkbox"/> individually eligible <input type="checkbox"/> district potential C <input type="checkbox"/> NC <input type="checkbox"/> <input type="checkbox"/> not eligible <input type="checkbox"/> not determined
21. History and significance on continuation page. <input type="checkbox"/>		22. Sources of information on continuation page. <input type="checkbox"/>

**ARCHITECTURAL INFORMATION**

23. Category of property: <input type="checkbox"/> building(s) <input type="checkbox"/> site <input type="checkbox"/> structure <input type="checkbox"/> object	30. Roof material:	37. Windows: <input type="checkbox"/> historic <input type="checkbox"/> replacement Pane arrangement:
24. Vernacular or property type:	31. Chimney placement:	38. Acreage (rural): Visible from public road? <input type="checkbox"/>
25. Architectural Style:	32. Structural system:	39. Changes (describe in box 28 cont.): <input type="checkbox"/> Addition(s) Date(s): <input type="checkbox"/> Altered Date(s): <input type="checkbox"/> Moved Date(s): <input type="checkbox"/> Other Date(s):
26. Plan shape:	33. Ext. wall cladding: brick	Endangered by:
27. Number of stories: 2	34. Foundation material:	40. Number of outbuildings (describe in box 40 cont.):
28. Number of bays (1st floor): 0	35. Basement type:	41. Further description of building features and associated resources on continuation page. <input type="checkbox"/>
29. Roof type:	36. Front porch type/placement:	

**OTHER**

42. Current owner/address:	43. Form prepared by (name and org.): Landmarks Association of St. Louis	44. Survey date: 2006
		45. Date of revisions:

**FOR SHPO USE:**

Date entered in inventory:	Level of survey <input type="checkbox"/> reconnaissance <input type="checkbox"/> intensive	Additional research needed? <input type="checkbox"/> yes <input type="checkbox"/> no
National Register Status <input type="checkbox"/> listed <input type="checkbox"/> in listed district Name: <input type="checkbox"/> pending listing <input type="checkbox"/> eligible (individually) <input type="checkbox"/> eligible (district) <input type="checkbox"/> not eligible <input type="checkbox"/> not determined	Other:	



**ADDITIONAL INFORMATION:**

21. (cont.) History and significance. Expand box as necessary, or add continuation pages.

22. (cont.) Sources of information. Expand box as necessary, or add continuation pages.

40. (cont.) Description of environment and outbuildings. Expand box as necessary, or add continuation pages.

building permit # D-9939.

41. (cont.) Further description of important architectural features. Expand box as necessary, or add continuation pages.



MISSOURI DEPARTMENT OF NATURAL RESOURCES  
STATE HISTORIC PRESERVATION OFFICE, P.O. Box 176, Jefferson City, MO 6510

**ARCHITECTURAL/HISTORIC INVENTORY FORM**

1. Survey No. SLC-AS-045-0128		2. Survey Name: Carondelet	
3. County:		4. Address (Street No.) 206	Street (name) Bowen
5. City: St. Louis City	Vicinity: <input type="checkbox"/>	6. UTM:	
7. Township/Range/Section:		8. Historic name (if known):	
9. Present/other name (if known):		10. Ownership: <input type="checkbox"/> Private <input type="checkbox"/> Public	
11a. Historic use (if known): residence		11b. Current use:	

**HISTORICAL INFORMATION**

12. Construction date: 1904	15. Architect: J. A. Boyer	18. Previously surveyed? <input type="checkbox"/> Cite survey name in box 22 cont. (page 3)
13. Significant date/period:	16. Builder/contractor:	19. On National Register? <input type="checkbox"/> indiv. <input type="checkbox"/> district Cite nomination name in box 22 cont. (page 3)
14. Area(s) of significance:	17. Original or significant owner: J. A. Boyer	20. National Register eligible? <input type="checkbox"/> individually eligible <input type="checkbox"/> district potential C <input type="checkbox"/> NC <input type="checkbox"/> <input type="checkbox"/> not eligible <input type="checkbox"/> not determined
21. History and significance on continuation page. <input type="checkbox"/>		22. Sources of information on continuation page. <input type="checkbox"/>

**ARCHITECTURAL INFORMATION**

23. Category of property: <input type="checkbox"/> building(s) <input type="checkbox"/> site <input type="checkbox"/> structure <input type="checkbox"/> object	30. Roof material:	37. Windows: <input type="checkbox"/> historic <input type="checkbox"/> replacement Pane arrangement:
24. Vernacular or property type:	31. Chimney placement:	38. Acreage (rural): Visible from public road? <input type="checkbox"/>
25. Architectural Style:	32. Structural system:	39. Changes (describe in box 28 cont.): <input type="checkbox"/> Addition(s) Date(s): <input type="checkbox"/> Altered Date(s): <input type="checkbox"/> Moved Date(s): <input type="checkbox"/> Other Date(s):
26. Plan shape:	33. Ext. wall cladding: brick	Endangered by:
27. Number of stories: 2	34. Foundation material:	40. Number of outbuildings (describe in box 40 cont.):
28. Number of bays (1st floor): 0	35. Basement type:	41. Further description of building features and associated resources on continuation page. <input type="checkbox"/>
29. Roof type:	36. Front porch type/placement:	

**OTHER**

42. Current owner/address:	43. Form prepared by (name and org.): Landmarks Association of St. Louis	44. Survey date: 2006
		45. Date of revisions:

**FOR SHPO USE:**

Date entered in inventory:	Level of survey <input type="checkbox"/> reconnaissance <input type="checkbox"/> intensive	Additional research needed? <input type="checkbox"/> yes <input type="checkbox"/> no
National Register Status <input type="checkbox"/> listed <input type="checkbox"/> in listed district Name: <input type="checkbox"/> pending listing <input type="checkbox"/> eligible (individually) <input type="checkbox"/> eligible (district) <input type="checkbox"/> not eligible <input type="checkbox"/> not determined	Other:	



**ADDITIONAL INFORMATION:**

21. (cont.) History and significance. Expand box as necessary, or add continuation pages.

22. (cont.) Sources of information. Expand box as necessary, or add continuation pages.

40. (cont.) Description of environment and outbuildings. Expand box as necessary, or add continuation pages.

building permit # D-9939.

41. (cont.) Further description of important architectural features. Expand box as necessary, or add continuation pages.



MISSOURI DEPARTMENT OF NATURAL RESOURCES  
STATE HISTORIC PRESERVATION OFFICE, P.O. Box 176, Jefferson City, MO 6510

ARCHITECTURAL/HISTORIC INVENTORY FORM

1. Survey No. SLC-AS-045-0129		2. Survey Name: Carondelet	
3. County:		4. Address (Street No.) 207-09	Street (name) Bowen
5. City: St. Louis City	Vicinity: <input type="checkbox"/>	6. UTM:	
8. Historic name (if known):		7. Township/Range/Section:	
9. Present/other name (if known):			
10. Ownership: <input type="checkbox"/> Private <input type="checkbox"/> Public		11a. Historic use (if known): tenement	11b. Current use: multiple dwelling

HISTORICAL INFORMATION

12. Construction date: 1914	15. Architect: Jno. O. Hemphill	18. Previously surveyed? <input type="checkbox"/> Cite survey name in box 22 cont. (page 3)
13. Significant date/period:	16. Builder/contractor: Monroe Const. Co.	19. On National Register? <input type="checkbox"/> indiv. <input type="checkbox"/> district Cite nomination name in box 22 cont. (page 3)
14. Area(s) of significance:	17. Original or significant owner: Hy Lowenstein	20. National Register eligible? <input type="checkbox"/> individually eligible <input type="checkbox"/> district potential C <input type="checkbox"/> NC <input type="checkbox"/> <input type="checkbox"/> not eligible <input type="checkbox"/> not determined
21. History and significance on continuation page. <input type="checkbox"/>		22. Sources of information on continuation page. <input type="checkbox"/>

ARCHITECTURAL INFORMATION

23. Category of property: <input type="checkbox"/> building(s) <input type="checkbox"/> site <input type="checkbox"/> structure <input type="checkbox"/> object	30. Roof material: asphalt	37. Windows: <input type="checkbox"/> historic <input type="checkbox"/> replacement Pane arrangement:
24. Vernacular or property type:	31. Chimney placement:	38. Acreage (rural): Visible from public road? <input type="checkbox"/>
25. Architectural Style: Late 19th and Early 20th Century Re	32. Structural system:	39. Changes (describe in box 28 cont.): <input type="checkbox"/> Addition(s) Date(s): <input type="checkbox"/> Altered Date(s): <input type="checkbox"/> Moved Date(s): <input type="checkbox"/> Other Date(s):
26. Plan shape:	33. Ext. wall cladding: brick	Endangered by:
27. Number of stories: 2	34. Foundation material: stone	
28. Number of bays (1st floor): 3	35. Basement type:	40. Number of outbuildings (describe in box 40 cont.):
29. Roof type: flat	36. Front porch type/placement:	41. Further description of building features and associated resources on continuation page. <input type="checkbox"/>

OTHER

42. Current owner/address:	43. Form prepared by (name and org.): Landmarks Association of St. Louis	44. Survey date: 2006
		45. Date of revisions:

FOR SHPO USE:

Date entered in inventory:	Level of survey <input type="checkbox"/> reconnaissance <input type="checkbox"/> intensive	Additional research needed? <input type="checkbox"/> yes <input type="checkbox"/> no
National Register Status <input type="checkbox"/> listed <input type="checkbox"/> in listed district Name: <input type="checkbox"/> pending listing <input type="checkbox"/> eligible (individually) <input type="checkbox"/> eligible (district) <input type="checkbox"/> not eligible <input type="checkbox"/> not determined	Other:	



**ARCHITECTURAL/HISTORIC INVENTORY FORM**

SLC-AS-045-0129

Page 2

**ADDITIONAL INFORMATION:**

21. (cont.) History and significance. Expand box as necessary, or add continuation pages.

This two-story brick four family flat has a flat roof with ashaped parapet with a center pediment. The parapet has capping that appears to be galvanized iron. Brickwork creates an elaborate cornice, with a central rectangular medallion at the pediment. Below the pediment are four steps of bricks which cascade into three symetrically placed points. The symetrical front facade has a central entrance bay, with two recessed entryways. Flanking the entrance bay on each side are large square one-over-one windows with stone sills. Identical windows are directly above at the second floor. The second floor center bay has two single one-over-one window with stone sills.

22. (cont.) Sources of information. Expand box as necessary, or add continuation pages.

40. (cont.) Description of environment and outbuildings. Expand box as necessary, or add continuation pages.

Building permit # I-1265. Daily record 5/5/1914.

41. (cont.) Further description of important architectural features. Expand box as necessary, or add continuation pages.



MISSOURI DEPARTMENT OF NATURAL RESOURCES  
STATE HISTORIC PRESERVATION OFFICE, P.O. Box 176, Jefferson City, MO 6510

**ARCHITECTURAL/HISTORIC INVENTORY FORM**

1. Survey No. SLC-AS-045-0130		2. Survey Name: Carondelet	
3. County:		4. Address (Street No.) 208	Street (name) Bowen
5. City: St. Louis City	Vicinity: <input type="checkbox"/>	6. UTM:	
7. Township/Range/Section:		8. Historic name (if known):	
9. Present/other name (if known):		10. Ownership: <input type="checkbox"/> Private <input type="checkbox"/> Public	
11a. Historic use (if known): residence		11b. Current use:	

**HISTORICAL INFORMATION**

12. Construction date: 1904	15. Architect: J. A. Boyer	18. Previously surveyed? <input type="checkbox"/> Cite survey name in box 22 cont. (page 3)
13. Significant date/period:	16. Builder/contractor:	19. On National Register? <input type="checkbox"/> indiv. <input type="checkbox"/> district Cite nomination name in box 22 cont. (page 3)
14. Area(s) of significance:	17. Original or significant owner: J. A. Boyer	20. National Register eligible? <input type="checkbox"/> individually eligible <input type="checkbox"/> district potential C <input type="checkbox"/> NC <input type="checkbox"/> <input type="checkbox"/> not eligible <input type="checkbox"/> not determined
21. History and significance on continuation page. <input type="checkbox"/>		22. Sources of information on continuation page. <input type="checkbox"/>

**ARCHITECTURAL INFORMATION**

23. Category of property: <input type="checkbox"/> building(s) <input type="checkbox"/> site <input type="checkbox"/> structure <input type="checkbox"/> object	30. Roof material:	37. Windows: <input type="checkbox"/> historic <input type="checkbox"/> replacement Pane arrangement:
24. Vernacular or property type:	31. Chimney placement:	38. Acreage (rural): Visible from public road? <input type="checkbox"/>
25. Architectural Style:	32. Structural system:	39. Changes (describe in box 28 cont.): <input type="checkbox"/> Addition(s) Date(s): <input type="checkbox"/> Altered Date(s): <input type="checkbox"/> Moved Date(s): <input type="checkbox"/> Other Date(s):
26. Plan shape:	33. Ext. wall cladding: brick	Endangered by:
27. Number of stories: 2	34. Foundation material:	40. Number of outbuildings (describe in box 40 cont.):
28. Number of bays (1st floor): 0	35. Basement type:	41. Further description of building features and associated resources on continuation page. <input type="checkbox"/>
29. Roof type:	36. Front porch type/placement:	

**OTHER**

42. Current owner/address:	43. Form prepared by (name and org.): Landmarks Association of St. Louis	44. Survey date: 2006
		45. Date of revisions:

**FOR SHPO USE:**

Date entered in inventory:	Level of survey <input type="checkbox"/> reconnaissance <input type="checkbox"/> intensive	Additional research needed? <input type="checkbox"/> yes <input type="checkbox"/> no
National Register Status <input type="checkbox"/> listed <input type="checkbox"/> in listed district Name: <input type="checkbox"/> pending listing <input type="checkbox"/> eligible (individually) <input type="checkbox"/> eligible (district) <input type="checkbox"/> not eligible <input type="checkbox"/> not determined	Other:	



**ADDITIONAL INFORMATION:**

21. (cont.) History and significance. Expand box as necessary, or add continuation pages.

22. (cont.) Sources of information. Expand box as necessary, or add continuation pages.

40. (cont.) Description of environment and outbuildings. Expand box as necessary, or add continuation pages.

building permit # D-9939.

41. (cont.) Further description of important architectural features. Expand box as necessary, or add continuation pages.





MISSOURI DEPARTMENT OF NATURAL RESOURCES  
STATE HISTORIC PRESERVATION OFFICE, P.O. Box 176, Jefferson City, MO 6510

**ARCHITECTURAL/HISTORIC INVENTORY FORM**

1. Survey No. SLC-AS-045-0131		2. Survey Name: Carondelet	
3. County:		4. Address (Street No.) 210	Street (name) Bowen
5. City: St. Louis City	Vicinity: <input type="checkbox"/>	6. UTM:	
7. Township/Range/Section:		8. Historic name (if known):	
9. Present/other name (if known):		10. Ownership: <input type="checkbox"/> Private <input type="checkbox"/> Public	
11a. Historic use (if known): residence		11b. Current use:	

**HISTORICAL INFORMATION**

12. Construction date: 1904	15. Architect: J. A. Boyer	18. Previously surveyed? <input type="checkbox"/> Cite survey name in box 22 cont. (page 3)
13. Significant date/period:	16. Builder/contractor:	19. On National Register? <input type="checkbox"/> indiv. <input type="checkbox"/> district Cite nomination name in box 22 cont. (page 3)
14. Area(s) of significance:	17. Original or significant owner: J. A. Boyer	20. National Register eligible? <input type="checkbox"/> individually eligible <input type="checkbox"/> district potential C <input type="checkbox"/> NC <input type="checkbox"/> <input type="checkbox"/> not eligible <input type="checkbox"/> not determined
21. History and significance on continuation page. <input type="checkbox"/>		22. Sources of information on continuation page. <input type="checkbox"/>

**ARCHITECTURAL INFORMATION**

23. Category of property: <input type="checkbox"/> building(s) <input type="checkbox"/> site <input type="checkbox"/> structure <input type="checkbox"/> object	30. Roof material:	37. Windows: <input type="checkbox"/> historic <input type="checkbox"/> replacement Pane arrangement:
24. Vernacular or property type:	31. Chimney placement:	38. Acreage (rural): Visible from public road? <input type="checkbox"/>
25. Architectural Style:	32. Structural system:	39. Changes (describe in box 28 cont.): <input type="checkbox"/> Addition(s) Date(s): <input type="checkbox"/> Altered Date(s): <input type="checkbox"/> Moved Date(s): <input type="checkbox"/> Other Date(s):
26. Plan shape:	33. Ext. wall cladding: brick	Endangered by:
27. Number of stories: 2	34. Foundation material:	40. Number of outbuildings (describe in box 40 cont.):
28. Number of bays (1st floor): 0	35. Basement type:	41. Further description of building features and associated resources on continuation page. <input type="checkbox"/>
29. Roof type:	36. Front porch type/placement:	

**OTHER**

42. Current owner/address:	43. Form prepared by (name and org.): Landmarks Association of St. Louis	44. Survey date: 2006
		45. Date of revisions:

**FOR SHPO USE:**

Date entered in inventory:	Level of survey <input type="checkbox"/> reconnaissance <input type="checkbox"/> intensive	Additional research needed? <input type="checkbox"/> yes <input type="checkbox"/> no
National Register Status <input type="checkbox"/> listed <input type="checkbox"/> in listed district Name: <input type="checkbox"/> pending listing <input type="checkbox"/> eligible (individually) <input type="checkbox"/> eligible (district) <input type="checkbox"/> not eligible <input type="checkbox"/> not determined	Other:	



**ADDITIONAL INFORMATION:**

21. (cont.) History and significance. Expand box as necessary, or add continuation pages.

22. (cont.) Sources of information. Expand box as necessary, or add continuation pages.

40. (cont.) Description of environment and outbuildings. Expand box as necessary, or add continuation pages.

building permit # D-9939.

41. (cont.) Further description of important architectural features. Expand box as necessary, or add continuation pages.



**ARCHITECTURAL/HISTORIC INVENTORY FORM**

1. Survey No. SLC-AS-045-0132		2. Survey Name: Carondelet	
3. County:		4. Address (Street No.) 212	Street (name) Bowen
5. City: St. Louis City	Vicinity: <input type="checkbox"/>	6. UTM:	
7. Township/Range/Section:		8. Historic name (if known):	
9. Present/other name (if known):		10. Ownership: <input type="checkbox"/> Private <input type="checkbox"/> Public	
11a. Historic use (if known): residence		11b. Current use:	

**HISTORICAL INFORMATION**

12. Construction date: 1904	15. Architect: J. A. Boyer	18. Previously surveyed? <input type="checkbox"/> Cite survey name in box 22 cont. (page 3)
13. Significant date/period:	16. Builder/contractor:	19. On National Register? <input type="checkbox"/> indiv. <input type="checkbox"/> district Cite nomination name in box 22 cont. (page 3)
14. Area(s) of significance:	17. Original or significant owner: J. A. Boyer	20. National Register eligible? <input type="checkbox"/> individually eligible <input type="checkbox"/> district potential C <input type="checkbox"/> NC <input type="checkbox"/> <input type="checkbox"/> not eligible <input type="checkbox"/> not determined
21. History and significance on continuation page. <input type="checkbox"/>		22. Sources of information on continuation page. <input type="checkbox"/>

**ARCHITECTURAL INFORMATION**

23. Category of property: <input type="checkbox"/> building(s) <input type="checkbox"/> site <input type="checkbox"/> structure <input type="checkbox"/> object	30. Roof material:	37. Windows: <input type="checkbox"/> historic <input type="checkbox"/> replacement Pane arrangement:
24. Vernacular or property type:	31. Chimney placement:	38. Acreage (rural): Visible from public road? <input type="checkbox"/>
25. Architectural Style:	32. Structural system:	39. Changes (describe in box 28 cont.): <input type="checkbox"/> Addition(s) Date(s): <input type="checkbox"/> Altered Date(s): <input type="checkbox"/> Moved Date(s): <input type="checkbox"/> Other Date(s):
26. Plan shape:	33. Ext. wall cladding: brick	Endangered by:
27. Number of stories: 2	34. Foundation material:	40. Number of outbuildings (describe in box 40 cont.):
28. Number of bays (1st floor): 0	35. Basement type:	41. Further description of building features and associated resources on continuation page. <input type="checkbox"/>
29. Roof type:	36. Front porch type/placement:	

**OTHER**

42. Current owner/address:	43. Form prepared by (name and org.): Landmarks Association of St. Louis	44. Survey date: 2006
		45. Date of revisions:

**FOR SHPO USE:**

Date entered in inventory:	Level of survey <input type="checkbox"/> reconnaissance <input type="checkbox"/> intensive	Additional research needed? <input type="checkbox"/> yes <input type="checkbox"/> no
National Register Status <input type="checkbox"/> listed <input type="checkbox"/> in listed district Name: <input type="checkbox"/> pending listing <input type="checkbox"/> eligible (individually) <input type="checkbox"/> eligible (district) <input type="checkbox"/> not eligible <input type="checkbox"/> not determined	Other:	



**ADDITIONAL INFORMATION:**

21. (cont.) History and significance. Expand box as necessary, or add continuation pages.

22. (cont.) Sources of information. Expand box as necessary, or add continuation pages.

40. (cont.) Description of environment and outbuildings. Expand box as necessary, or add continuation pages.

building permit # D-9939.

41. (cont.) Further description of important architectural features. Expand box as necessary, or add continuation pages.



**ARCHITECTURAL/HISTORIC INVENTORY FORM**

1. Survey No. SLC-AS-045-0133		2. Survey Name: Carondelet	
3. County:		4. Address (Street No.) 215	Street (name) Bowen
5. City: St. Louis City	Vicinity: <input type="checkbox"/>	6. UTM:	
7. Township/Range/Section:		8. Historic name (if known):	
9. Present/other name (if known):		10. Ownership: <input type="checkbox"/> Private <input type="checkbox"/> Public	
11a. Historic use (if known): garage		11b. Current use: garage	

**HISTORICAL INFORMATION**

12. Construction date: 2002	15. Architect:	18. Previously surveyed? <input type="checkbox"/> Cite survey name in box 22 cont. (page 3)
13. Significant date/period:	16. Builder/contractor:	19. On National Register? <input type="checkbox"/> indiv. <input type="checkbox"/> district Cite nomination name in box 22 cont. (page 3)
14. Area(s) of significance:	17. Original or significant owner:	20. National Register eligible? <input type="checkbox"/> individually eligible <input type="checkbox"/> district potential C <input type="checkbox"/> NC <input type="checkbox"/> <input type="checkbox"/> not eligible <input type="checkbox"/> not determined
21. History and significance on continuation page. <input type="checkbox"/>		22. Sources of information on continuation page. <input type="checkbox"/>

**ARCHITECTURAL INFORMATION**

23. Category of property: <input type="checkbox"/> building(s) <input type="checkbox"/> site <input type="checkbox"/> structure <input type="checkbox"/> object	30. Roof material: asphalt	37. Windows: <input type="checkbox"/> historic <input type="checkbox"/> replacement Pane arrangement:
24. Vernacular or property type:	31. Chimney placement:	38. Acreage (rural): Visible from public road? <input type="checkbox"/>
25. Architectural Style: No style	32. Structural system:	39. Changes (describe in box 28 cont.): <input type="checkbox"/> Addition(s) Date(s): <input type="checkbox"/> Altered Date(s): <input type="checkbox"/> Moved Date(s): <input type="checkbox"/> Other Date(s):
26. Plan shape:	33. Ext. wall cladding: concrete block	Endangered by:
27. Number of stories: 1	34. Foundation material: concrete	40. Number of outbuildings (describe in box 40 cont.):
28. Number of bays (1st floor): 1	35. Basement type:	41. Further description of building features and associated resources on continuation page. <input type="checkbox"/>
29. Roof type: gable	36. Front porch type/placement:	

**OTHER**

42. Current owner/address:	43. Form prepared by (name and org.): Landmarks Association of St. Louis	44. Survey date: 2006
		45. Date of revisions:

**FOR SHPO USE:**

Date entered in inventory:	Level of survey <input type="checkbox"/> reconnaissance <input type="checkbox"/> intensive	Additional research needed? <input type="checkbox"/> yes <input type="checkbox"/> no
National Register Status <input type="checkbox"/> listed <input type="checkbox"/> in listed district Name: <input type="checkbox"/> pending listing <input type="checkbox"/> eligible (individually) <input type="checkbox"/> eligible (district) <input type="checkbox"/> not eligible <input type="checkbox"/> not determined	Other:	



**ADDITIONAL INFORMATION:**

21. (cont.) History and significance. Expand box as necessary, or add continuation pages.

This is a recently built concrete block garage with a gable roof. The side of the building has seven openings, each with garage doors.

22. (cont.) Sources of information. Expand box as necessary, or add continuation pages.

40. (cont.) Description of environment and outbuildings. Expand box as necessary, or add continuation pages.

41. (cont.) Further description of important architectural features. Expand box as necessary, or add continuation pages.



MISSOURI DEPARTMENT OF NATURAL RESOURCES  
STATE HISTORIC PRESERVATION OFFICE, P.O. Box 176, Jefferson City, MO 6510

**ARCHITECTURAL/HISTORIC INVENTORY FORM**

1. Survey No. SLC-AS-045-0134		2. Survey Name: Carondelet	
3. County:		4. Address (Street No.) 220	Street (name) Bowen
5. City: St. Louis City	Vicinity: <input type="checkbox"/>	6. UTM:	
7. Township/Range/Section:		8. Historic name (if known):	
9. Present/other name (if known):		10. Ownership: <input type="checkbox"/> Private <input type="checkbox"/> Public	
11a. Historic use (if known):		11b. Current use:	

**HISTORICAL INFORMATION**

12. Construction date:	15. Architect:	18. Previously surveyed? <input type="checkbox"/> Cite survey name in box 22 cont. (page 3)
13. Significant date/period:	16. Builder/contractor:	19. On National Register? <input type="checkbox"/> indiv. <input type="checkbox"/> district Cite nomination name in box 22 cont. (page 3)
14. Area(s) of significance:	17. Original or significant owner:	20. National Register eligible? <input type="checkbox"/> individually eligible <input type="checkbox"/> district potential C <input type="checkbox"/> NC <input type="checkbox"/> <input type="checkbox"/> not eligible <input type="checkbox"/> not determined
21. History and significance on continuation page. <input type="checkbox"/>		22. Sources of information on continuation page. <input type="checkbox"/>

**ARCHITECTURAL INFORMATION**

23. Category of property: <input type="checkbox"/> building(s) <input type="checkbox"/> site <input type="checkbox"/> structure <input type="checkbox"/> object	30. Roof material:	37. Windows: <input type="checkbox"/> historic <input type="checkbox"/> replacement Pane arrangement:
24. Vernacular or property type:	31. Chimney placement:	38. Acreage (rural): Visible from public road? <input type="checkbox"/>
25. Architectural Style:	32. Structural system:	39. Changes (describe in box 28 cont.): <input type="checkbox"/> Addition(s) Date(s): <input type="checkbox"/> Altered Date(s): <input type="checkbox"/> Moved Date(s): <input type="checkbox"/> Other Date(s):
26. Plan shape:	33. Ext. wall cladding:	Endangered by:
27. Number of stories: 0	34. Foundation material:	40. Number of outbuildings (describe in box 40 cont.):
28. Number of bays (1st floor): 0	35. Basement type:	41. Further description of building features and associated resources on continuation page. <input type="checkbox"/>
29. Roof type:	36. Front porch type/placement:	

**OTHER**

42. Current owner/address:	43. Form prepared by (name and org.): Landmarks Association of St. Louis	44. Survey date: 2006
		45. Date of revisions:

**FOR SHPO USE:**

Date entered in inventory:	Level of survey <input type="checkbox"/> reconnaissance <input type="checkbox"/> intensive	Additional research needed? <input type="checkbox"/> yes <input type="checkbox"/> no
National Register Status <input type="checkbox"/> listed <input type="checkbox"/> in listed district Name: <input type="checkbox"/> pending listing <input type="checkbox"/> eligible (individually) <input type="checkbox"/> eligible (district) <input type="checkbox"/> not eligible <input type="checkbox"/> not determined	Other:	



**ADDITIONAL INFORMATION:**

- 21. (cont.) History and significance. Expand box as necessary, or add continuation pages.
- 22. (cont.) Sources of information. Expand box as necessary, or add continuation pages.
- 40. (cont.) Description of environment and outbuildings. Expand box as necessary, or add continuation pages.
- 41. (cont.) Further description of important architectural features. Expand box as necessary, or add continuation pages.





MISSOURI DEPARTMENT OF NATURAL RESOURCES  
STATE HISTORIC PRESERVATION OFFICE, P.O. Box 176, Jefferson City, MO 6510

**ARCHITECTURAL/HISTORIC INVENTORY FORM**

1. Survey No. SLC-AS-045-0135		2. Survey Name: Carondelet	
3. County:		4. Address (Street No.) 227	Street (name) Bowen
5. City: St. Louis City	Vicinity: <input type="checkbox"/>	6. UTM:	
7. Township/Range/Section:		8. Historic name (if known):	
9. Present/other name (if known):		10. Ownership: <input type="checkbox"/> Private <input type="checkbox"/> Public	
11a. Historic use (if known): church		11b. Current use: church	

**HISTORICAL INFORMATION**

12. Construction date: 1869	15. Architect:	18. Previously surveyed? <input type="checkbox"/> Cite survey name in box 22 cont. (page 3)
13. Significant date/period:	16. Builder/contractor:	19. On National Register? <input type="checkbox"/> indiv. <input type="checkbox"/> district Cite nomination name in box 22 cont. (page 3)
14. Area(s) of significance:	17. Original or significant owner: City of Carondelet	20. National Register eligible? <input type="checkbox"/> individually eligible <input type="checkbox"/> district potential C <input type="checkbox"/> NC <input type="checkbox"/> <input type="checkbox"/> not eligible <input type="checkbox"/> not determined
21. History and significance on continuation page. <input type="checkbox"/>		22. Sources of information on continuation page. <input type="checkbox"/>

**ARCHITECTURAL INFORMATION**

23. Category of property: <input type="checkbox"/> building(s) <input type="checkbox"/> site <input type="checkbox"/> structure <input type="checkbox"/> object	30. Roof material: asphalt	37. Windows: <input type="checkbox"/> historic <input type="checkbox"/> replacement Pane arrangement:
24. Vernacular or property type:	31. Chimney placement:	38. Acreage (rural): Visible from public road? <input type="checkbox"/>
25. Architectural Style: Italianate	32. Structural system:	39. Changes (describe in box 28 cont.): <input type="checkbox"/> Addition(s) Date(s): <input type="checkbox"/> Altered Date(s): <input type="checkbox"/> Moved Date(s): <input type="checkbox"/> Other Date(s):
26. Plan shape:	33. Ext. wall cladding: brick	Endangered by:
27. Number of stories: 1	34. Foundation material: stone	40. Number of outbuildings (describe in box 40 cont.):
28. Number of bays (1st floor): 1	35. Basement type:	41. Further description of building features and associated resources on continuation page. <input type="checkbox"/>
29. Roof type: gable	36. Front porch type/placement:	

**OTHER**

42. Current owner/address:	43. Form prepared by (name and org.): Landmarks Association of St. Louis	44. Survey date: 2006
		45. Date of revisions:

**FOR SHPO USE:**

Date entered in inventory:	Level of survey <input checked="" type="checkbox"/> reconnaissance <input type="checkbox"/> intensive	Additional research needed? <input type="checkbox"/> yes <input type="checkbox"/> no
National Register Status <input type="checkbox"/> listed <input type="checkbox"/> in listed district Name: <input type="checkbox"/> pending listing <input type="checkbox"/> eligible (individually) <input type="checkbox"/> eligible (district) <input type="checkbox"/> not eligible <input type="checkbox"/> not determined	Other:	



## ADDITIONAL INFORMATION:

21. (cont.) History and significance. Expand box as necessary, or add continuation pages.

This brick church has a front facing gable roof with a brick parapet wall with square corners. The front facade is symmetrical, and has a central tower that is two stories tall. The tower has a low-pitched hipped roof with a cornice with brackets. Located within the tower is the front entrance which is set beneath a round arch. Flanking the tower on each side are tall round arch windows. The sides of the church has four of these windows, each with stone sills.

22. (cont.) Sources of information. Expand box as necessary, or add continuation pages.

40. (cont.) Description of environment and outbuildings. Expand box as necessary, or add continuation pages.

41. (cont.) Further description of important architectural features. Expand box as necessary, or add continuation pages.



MISSOURI DEPARTMENT OF NATURAL RESOURCES  
STATE HISTORIC PRESERVATION OFFICE, P.O. Box 176, Jefferson City, MO 6510

**ARCHITECTURAL/HISTORIC INVENTORY FORM**

1. Survey No. SLC-AS-045-0136		2. Survey Name: Carondelet	
3. County:		4. Address (Street No.) 418-20	Street (name) Bowen
5. City: St. Louis City	Vicinity: <input type="checkbox"/>	6. UTM:	
7. Township/Range/Section:		8. Historic name (if known):	
9. Present/other name (if known):		10. Ownership: <input type="checkbox"/> Private <input type="checkbox"/> Public	
11a. Historic use (if known):		11b. Current use:	

**HISTORICAL INFORMATION**

12. Construction date:	15. Architect:	18. Previously surveyed? <input type="checkbox"/> Cite survey name in box 22 cont. (page 3)
13. Significant date/period:	16. Builder/contractor:	19. On National Register? <input type="checkbox"/> indiv. <input type="checkbox"/> district Cite nomination name in box 22 cont. (page 3)
14. Area(s) of significance:	17. Original or significant owner:	20. National Register eligible? <input type="checkbox"/> individually eligible <input type="checkbox"/> district potential C <input type="checkbox"/> NC <input type="checkbox"/> <input type="checkbox"/> not eligible <input type="checkbox"/> not determined
21. History and significance on continuation page. <input type="checkbox"/>		22. Sources of information on continuation page. <input type="checkbox"/>

**ARCHITECTURAL INFORMATION**

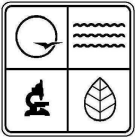
23. Category of property: <input type="checkbox"/> building(s) <input type="checkbox"/> site <input type="checkbox"/> structure <input type="checkbox"/> object	30. Roof material:	37. Windows: <input type="checkbox"/> historic <input type="checkbox"/> replacement Pane arrangement:
24. Vernacular or property type:	31. Chimney placement:	38. Acreage (rural): Visible from public road? <input type="checkbox"/>
25. Architectural Style:	32. Structural system:	39. Changes (describe in box 28 cont.): <input type="checkbox"/> Addition(s) Date(s): <input type="checkbox"/> Altered Date(s): <input type="checkbox"/> Moved Date(s): <input type="checkbox"/> Other Date(s):
26. Plan shape:	33. Ext. wall cladding:	Endangered by:
27. Number of stories: 0	34. Foundation material:	40. Number of outbuildings (describe in box 40 cont.):
28. Number of bays (1st floor): 0	35. Basement type:	41. Further description of building features and associated resources on continuation page. <input type="checkbox"/>
29. Roof type:	36. Front porch type/placement:	

**OTHER**

42. Current owner/address:	43. Form prepared by (name and org.): Landmarks Association of St. Louis	44. Survey date: 2006
		45. Date of revisions:

**FOR SHPO USE:**

Date entered in inventory:	Level of survey <input type="checkbox"/> reconnaissance <input type="checkbox"/> intensive	Additional research needed? <input type="checkbox"/> yes <input type="checkbox"/> no
National Register Status <input type="checkbox"/> listed <input type="checkbox"/> in listed district Name: <input type="checkbox"/> pending listing <input type="checkbox"/> eligible (individually) <input type="checkbox"/> eligible (district) <input type="checkbox"/> not eligible <input type="checkbox"/> not determined	Other:	



**ADDITIONAL INFORMATION:**

- 21. (cont.) History and significance. Expand box as necessary, or add continuation pages.
- 22. (cont.) Sources of information. Expand box as necessary, or add continuation pages.
- 40. (cont.) Description of environment and outbuildings. Expand box as necessary, or add continuation pages.
- 1923 permit (\$180) to alter frame tenement by owner Mrs. M. Maloney.
- 41. (cont.) Further description of important architectural features. Expand box as necessary, or add continuation pages.



MISSOURI DEPARTMENT OF NATURAL RESOURCES  
STATE HISTORIC PRESERVATION OFFICE, P.O. Box 176, Jefferson City, MO 6510

**ARCHITECTURAL/HISTORIC INVENTORY FORM**

1. Survey No. SLC-AS-045-0137		2. Survey Name: Carondelet	
3. County:		4. Address (Street No.) 426	Street (name) Bowen
5. City: St. Louis City	Vicinity: <input type="checkbox"/>	6. UTM:	
7. Township/Range/Section:		8. Historic name (if known):	
9. Present/other name (if known):		10. Ownership: <input type="checkbox"/> Private <input type="checkbox"/> Public	
11a. Historic use (if known): flats		11b. Current use:	

**HISTORICAL INFORMATION**

12. Construction date: 1905	15. Architect: F. E. Stevens	18. Previously surveyed? <input type="checkbox"/> Cite survey name in box 22 cont. (page 3)
13. Significant date/period:	16. Builder/contractor:	19. On National Register? <input type="checkbox"/> indiv. <input type="checkbox"/> district Cite nomination name in box 22 cont. (page 3)
14. Area(s) of significance:	17. Original or significant owner: L. C. Stevens	20. National Register eligible? <input type="checkbox"/> individually eligible <input type="checkbox"/> district potential C <input type="checkbox"/> NC <input type="checkbox"/> <input type="checkbox"/> not eligible <input type="checkbox"/> not determined
21. History and significance on continuation page. <input type="checkbox"/>		22. Sources of information on continuation page. <input type="checkbox"/>

**ARCHITECTURAL INFORMATION**

23. Category of property: <input type="checkbox"/> building(s) <input type="checkbox"/> site <input type="checkbox"/> structure <input type="checkbox"/> object	30. Roof material:	37. Windows: <input type="checkbox"/> historic <input type="checkbox"/> replacement Pane arrangement:
24. Vernacular or property type:	31. Chimney placement:	38. Acreage (rural): Visible from public road? <input type="checkbox"/>
25. Architectural Style:	32. Structural system:	39. Changes (describe in box 28 cont.): <input type="checkbox"/> Addition(s) Date(s): <input type="checkbox"/> Altered Date(s): <input type="checkbox"/> Moved Date(s): <input type="checkbox"/> Other Date(s):
26. Plan shape:	33. Ext. wall cladding: brick	Endangered by:
27. Number of stories: 2	34. Foundation material:	40. Number of outbuildings (describe in box 40 cont.):
28. Number of bays (1st floor): 0	35. Basement type:	41. Further description of building features and associated resources on continuation page. <input type="checkbox"/>
29. Roof type:	36. Front porch type/placement:	

**OTHER**

42. Current owner/address:	43. Form prepared by (name and org.): Landmarks Association of St. Louis	44. Survey date: 2006
		45. Date of revisions:

**FOR SHPO USE:**

Date entered in inventory:	Level of survey <input type="checkbox"/> reconnaissance <input type="checkbox"/> intensive	Additional research needed? <input type="checkbox"/> yes <input type="checkbox"/> no
National Register Status <input type="checkbox"/> listed <input type="checkbox"/> in listed district Name: <input type="checkbox"/> pending listing <input type="checkbox"/> eligible (individually) <input type="checkbox"/> eligible (district) <input type="checkbox"/> not eligible <input type="checkbox"/> not determined	Other:	



**ADDITIONAL INFORMATION:**

21. (cont.) History and significance. Expand box as necessary, or add continuation pages.

22. (cont.) Sources of information. Expand box as necessary, or add continuation pages.

40. (cont.) Description of environment and outbuildings. Expand box as necessary, or add continuation pages.

building permit # E-5936. 1916 permit to open porch.

41. (cont.) Further description of important architectural features. Expand box as necessary, or add continuation pages.



MISSOURI DEPARTMENT OF NATURAL RESOURCES  
STATE HISTORIC PRESERVATION OFFICE, P.O. Box 176, Jefferson City, MO 6510

**ARCHITECTURAL/HISTORIC INVENTORY FORM**

1. Survey No. SLC-AS-045-0138		2. Survey Name: Carondelet	
3. County:		4. Address (Street No.) 515	Street (name) Bowen
5. City: St. Louis City	Vicinity: <input type="checkbox"/>	6. UTM:	
7. Township/Range/Section:		8. Historic name (if known):	
9. Present/other name (if known):		10. Ownership: <input type="checkbox"/> Private <input type="checkbox"/> Public	
11a. Historic use (if known): dwelling		11b. Current use: dwelling	

**HISTORICAL INFORMATION**

12. Construction date: 1922	15. Architect: Otto Willie	18. Previously surveyed? <input type="checkbox"/> Cite survey name in box 22 cont. (page 3)
13. Significant date/period:	16. Builder/contractor: Otto Willie	19. On National Register? <input type="checkbox"/> indiv. <input type="checkbox"/> district Cite nomination name in box 22 cont. (page 3)
14. Area(s) of significance:	17. Original or significant owner: C. Goetz	20. National Register eligible? <input type="checkbox"/> individually eligible <input type="checkbox"/> district potential C <input type="checkbox"/> NC <input type="checkbox"/> <input type="checkbox"/> not eligible <input type="checkbox"/> not determined
21. History and significance on continuation page. <input type="checkbox"/>		22. Sources of information on continuation page. <input type="checkbox"/>

**ARCHITECTURAL INFORMATION**

23. Category of property: <input type="checkbox"/> building(s) <input type="checkbox"/> site <input type="checkbox"/> structure <input type="checkbox"/> object	30. Roof material: asphalt	37. Windows: <input type="checkbox"/> historic <input type="checkbox"/> replacement Pane arrangement:
24. Vernacular or property type:	31. Chimney placement:	38. Acreage (rural): Visible from public road? <input type="checkbox"/>
25. Architectural Style: Late 19th and Early 20th Century Re	32. Structural system:	39. Changes (describe in box 28 cont.): <input type="checkbox"/> Addition(s) Date(s): <input type="checkbox"/> Altered Date(s): <input type="checkbox"/> Moved Date(s): <input type="checkbox"/> Other Date(s):
26. Plan shape:	33. Ext. wall cladding: brick	Endangered by:
27. Number of stories: 1	34. Foundation material: stone	40. Number of outbuildings (describe in box 40 cont.):
28. Number of bays (1st floor): 3	35. Basement type:	41. Further description of building features and associated resources on continuation page. <input type="checkbox"/>
29. Roof type: flat	36. Front porch type/placement:	

**OTHER**

42. Current owner/address:	43. Form prepared by (name and org.): Landmarks Association of St. Louis	44. Survey date: 2006
		45. Date of revisions:

**FOR SHPO USE:**

Date entered in inventory:	Level of survey <input type="checkbox"/> reconnaissance <input type="checkbox"/> intensive	Additional research needed? <input type="checkbox"/> yes <input type="checkbox"/> no
National Register Status <input type="checkbox"/> listed <input type="checkbox"/> in listed district Name: <input type="checkbox"/> pending listing <input type="checkbox"/> eligible (individually) <input type="checkbox"/> eligible (district) <input type="checkbox"/> not eligible <input type="checkbox"/> not determined	Other:	



**ARCHITECTURAL/HISTORIC INVENTORY FORM**

SLC-AS-045-0138

Page 2

**ADDITIONAL INFORMATION:**

21. (cont.) History and significance. Expand box as necessary, or add continuation pages.

This one-story brick house has a flat roof with a shaped parapet with terra cotta coping. The parapet includes square corners and a central pediment that is stepped and has a decorative "X" in white glazed brick. There is also a cornice with dentils, which appears to be galvanized metal. The front facade is symmetrical with a central brick porch with square brick supports. This shelters a front door with transom. Flanking either side of the porch are large square windows, with stone sills and brick segmental arched lintels.

22. (cont.) Sources of information. Expand box as necessary, or add continuation pages.

40. (cont.) Description of environment and outbuildings. Expand box as necessary, or add continuation pages.

Building permit # B-752. Daily record 6/16/1922. 1938 alterations to brick dwelling (\$175) by owner W. Bauer.

41. (cont.) Further description of important architectural features. Expand box as necessary, or add continuation pages.





MISSOURI DEPARTMENT OF NATURAL RESOURCES  
STATE HISTORIC PRESERVATION OFFICE, P.O. Box 176, Jefferson City, MO 6510

**ARCHITECTURAL/HISTORIC INVENTORY FORM**

1. Survey No. SLC-AS-045-0139		2. Survey Name: Carondelet	
3. County:		4. Address (Street No.) 521	Street (name) Bowen
5. City: St. Louis City	Vicinity: <input type="checkbox"/>	6. UTM:	
7. Township/Range/Section:		8. Historic name (if known):	
9. Present/other name (if known):		10. Ownership: <input type="checkbox"/> Private <input type="checkbox"/> Public	
11a. Historic use (if known): dwelling		11b. Current use: dwelling	

**HISTORICAL INFORMATION**

12. Construction date: 1923	15. Architect: F. Rauhut	18. Previously surveyed? <input type="checkbox"/> Cite survey name in box 22 cont. (page 3)
13. Significant date/period:	16. Builder/contractor: F. Rauhut	19. On National Register? <input type="checkbox"/> indiv. <input type="checkbox"/> district Cite nomination name in box 22 cont. (page 3)
14. Area(s) of significance:	17. Original or significant owner: Phil Reuter	20. National Register eligible? <input type="checkbox"/> individually eligible <input type="checkbox"/> district potential C <input type="checkbox"/> NC <input type="checkbox"/> <input type="checkbox"/> not eligible <input type="checkbox"/> not determined
21. History and significance on continuation page. <input type="checkbox"/>		22. Sources of information on continuation page. <input type="checkbox"/>

**ARCHITECTURAL INFORMATION**

23. Category of property: <input type="checkbox"/> building(s) <input type="checkbox"/> site <input type="checkbox"/> structure <input type="checkbox"/> object	30. Roof material: asphalt	37. Windows: <input type="checkbox"/> historic <input type="checkbox"/> replacement Pane arrangement:
24. Vernacular or property type:	31. Chimney placement:	38. Acreage (rural): Visible from public road? <input type="checkbox"/>
25. Architectural Style: Late 19th and Early 20th Century Re	32. Structural system:	39. Changes (describe in box 28 cont.): <input type="checkbox"/> Addition(s) Date(s): <input type="checkbox"/> Altered Date(s): <input type="checkbox"/> Moved Date(s): <input type="checkbox"/> Other Date(s):
26. Plan shape:	33. Ext. wall cladding: brick	Endangered by:
27. Number of stories: 1	34. Foundation material: stone	40. Number of outbuildings (describe in box 40 cont.):
28. Number of bays (1st floor): 3	35. Basement type:	41. Further description of building features and associated resources on continuation page. <input type="checkbox"/>
29. Roof type: flat	36. Front porch type/placement:	

**OTHER**

42. Current owner/address:	43. Form prepared by (name and org.): Landmarks Association of St. Louis	44. Survey date: 2006
		45. Date of revisions:

**FOR SHPO USE:**

Date entered in inventory:	Level of survey <input type="checkbox"/> reconnaissance <input type="checkbox"/> intensive	Additional research needed? <input type="checkbox"/> yes <input type="checkbox"/> no
National Register Status <input type="checkbox"/> listed <input type="checkbox"/> in listed district Name: <input type="checkbox"/> pending listing <input type="checkbox"/> eligible (individually) <input type="checkbox"/> eligible (district) <input type="checkbox"/> not eligible <input type="checkbox"/> not determined	Other:	



**ARCHITECTURAL/HISTORIC INVENTORY FORM**

SLC-AS-045-0139

Page 2

**ADDITIONAL INFORMATION:**

21. (cont.) History and significance. Expand box as necessary, or add continuation pages.

This one-story brick house has a flat roof with a shaped parapet with terra cotta coping. The parapet includes square corners and a central pediment that is stepped and has a decorative "V" in white glazed brick. There is also a cornice with dentils, which appears to be galvanized metal. The front facade is symmetrical with a central replacement porch with a concrete foundation and wrought iron supports. Flanking either side of the porch are large square windows, with stone sills and brick segmental arched lintels. The windows are replacements, and are eight-over-eight.

22. (cont.) Sources of information. Expand box as necessary, or add continuation pages.

40. (cont.) Description of environment and outbuildings. Expand box as necessary, or add continuation pages.

Building permit # B-4188. Daily record 1/23/1923.

41. (cont.) Further description of important architectural features. Expand box as necessary, or add continuation pages.



MISSOURI DEPARTMENT OF NATURAL RESOURCES  
STATE HISTORIC PRESERVATION OFFICE, P.O. Box 176, Jefferson City, MO 6510

**ARCHITECTURAL/HISTORIC INVENTORY FORM**

1. Survey No. SLC-AS-045-0140		2. Survey Name: Carondelet	
3. County:		4. Address (Street No.) 525	Street (name) Bowen
5. City: St. Louis City	Vicinity: <input type="checkbox"/>	6. UTM:	
7. Township/Range/Section:		8. Historic name (if known):	
9. Present/other name (if known):		10. Ownership: <input type="checkbox"/> Private <input type="checkbox"/> Public	
11a. Historic use (if known): dwelling		11b. Current use: dwelling	

**HISTORICAL INFORMATION**

12. Construction date: 1926	15. Architect: Otto Willie	18. Previously surveyed? <input type="checkbox"/> Cite survey name in box 22 cont. (page 3)
13. Significant date/period:	16. Builder/contractor: Otto Willie	19. On National Register? <input type="checkbox"/> indiv. <input type="checkbox"/> district Cite nomination name in box 22 cont. (page 3)
14. Area(s) of significance:	17. Original or significant owner: C. Goetz	20. National Register eligible? <input type="checkbox"/> individually eligible <input type="checkbox"/> district potential C <input type="checkbox"/> NC <input type="checkbox"/> <input type="checkbox"/> not eligible <input type="checkbox"/> not determined
21. History and significance on continuation page. <input type="checkbox"/>		22. Sources of information on continuation page. <input type="checkbox"/>

**ARCHITECTURAL INFORMATION**

23. Category of property: <input type="checkbox"/> building(s) <input type="checkbox"/> site <input type="checkbox"/> structure <input type="checkbox"/> object	30. Roof material: asphalt	37. Windows: <input type="checkbox"/> historic <input type="checkbox"/> replacement Pane arrangement:
24. Vernacular or property type:	31. Chimney placement:	38. Acreage (rural): Visible from public road? <input type="checkbox"/>
25. Architectural Style: Bungalow/Craftsman	32. Structural system:	39. Changes (describe in box 28 cont.): <input type="checkbox"/> Addition(s) Date(s): <input type="checkbox"/> Altered Date(s): <input type="checkbox"/> Moved Date(s): <input type="checkbox"/> Other Date(s):
26. Plan shape:	33. Ext. wall cladding: brick	Endangered by:
27. Number of stories: 1	34. Foundation material: concrete	40. Number of outbuildings (describe in box 40 cont.):
28. Number of bays (1st floor): 3	35. Basement type:	41. Further description of building features and associated resources on continuation page. <input type="checkbox"/>
29. Roof type: gable	36. Front porch type/placement:	

**OTHER**

42. Current owner/address:	43. Form prepared by (name and org.): Landmarks Association of St. Louis	44. Survey date: 2006
		45. Date of revisions:

**FOR SHPO USE:**

Date entered in inventory:	Level of survey <input type="checkbox"/> reconnaissance <input type="checkbox"/> intensive	Additional research needed? <input type="checkbox"/> yes <input type="checkbox"/> no
National Register Status <input type="checkbox"/> listed <input type="checkbox"/> in listed district Name: <input type="checkbox"/> pending listing <input type="checkbox"/> eligible (individually) <input type="checkbox"/> eligible (district) <input type="checkbox"/> not eligible <input type="checkbox"/> not determined	Other:	



**ARCHITECTURAL/HISTORIC INVENTORY FORM**

---

SLC-AS-045-0140

Page 2

**ADDITIONAL INFORMATION:**

21. (cont.) History and significance. Expand box as necessary, or add continuation pages.

This one-story brick bungalow has a front facing gable with vertical half-timbering at the pediment. The front facade is symmetrical, with a central brick front porch with a gable roof, half-timbering, and square brick supports. Flanking the porch on either side are single three-over-three windows that are original to the house. They have simple brick sills.

22. (cont.) Sources of information. Expand box as necessary, or add continuation pages.

40. (cont.) Description of environment and outbuildings. Expand box as necessary, or add continuation pages.

Building permit # D-4672. Daily record 3/30/1926.

41. (cont.) Further description of important architectural features. Expand box as necessary, or add continuation pages.



MISSOURI DEPARTMENT OF NATURAL RESOURCES  
STATE HISTORIC PRESERVATION OFFICE, P.O. Box 176, Jefferson City, MO 6510

**ARCHITECTURAL/HISTORIC INVENTORY FORM**

1. Survey No. SLC-AS-045-0141		2. Survey Name: Carondelet	
3. County:		4. Address (Street No.) 6529	Street (name) Broadway
5. City: St. Louis City	Vicinity: <input type="checkbox"/>	6. UTM:	
8. Historic name (if known):		7. Township/Range/Section:	
9. Present/other name (if known):			
10. Ownership: <input type="checkbox"/> Private <input type="checkbox"/> Public		11a. Historic use (if known): post office	11b. Current use: commercial

**HISTORICAL INFORMATION**

12. Construction date: 1962	15. Architect:	18. Previously surveyed? <input type="checkbox"/> Cite survey name in box 22 cont. (page 3)
13. Significant date/period:	16. Builder/contractor:	19. On National Register? <input type="checkbox"/> indiv. <input type="checkbox"/> district Cite nomination name in box 22 cont. (page 3)
14. Area(s) of significance:	17. Original or significant owner:	20. National Register eligible? <input type="checkbox"/> individually eligible <input type="checkbox"/> district potential C <input type="checkbox"/> NC <input type="checkbox"/> <input type="checkbox"/> not eligible <input type="checkbox"/> not determined
21. History and significance on continuation page. <input type="checkbox"/>		22. Sources of information on continuation page. <input type="checkbox"/>

**ARCHITECTURAL INFORMATION**

23. Category of property: <input type="checkbox"/> building(s) <input type="checkbox"/> site <input type="checkbox"/> structure <input type="checkbox"/> object	30. Roof material:	37. Windows: <input type="checkbox"/> historic <input type="checkbox"/> replacement Pane arrangement:
24. Vernacular or property type:	31. Chimney placement:	38. Acreage (rural): Visible from public road? <input type="checkbox"/>
25. Architectural Style:	32. Structural system:	39. Changes (describe in box 28 cont.): <input type="checkbox"/> Addition(s) Date(s): <input type="checkbox"/> Altered Date(s): <input type="checkbox"/> Moved Date(s): <input type="checkbox"/> Other Date(s):
26. Plan shape:	33. Ext. wall cladding: light brick	Endangered by:
27. Number of stories: 1	34. Foundation material: concrete	
28. Number of bays (1st floor): 4	35. Basement type:	40. Number of outbuildings (describe in box 40 cont.):
29. Roof type: flat	36. Front porch type/placement:	41. Further description of building features and associated resources on continuation page. <input type="checkbox"/>

**OTHER**

42. Current owner/address:	43. Form prepared by (name and org.): Landmarks Association of St. Louis	44. Survey date: 2006
		45. Date of revisions:

**FOR SHPO USE:**

Date entered in inventory:	Level of survey <input type="checkbox"/> reconnaissance <input type="checkbox"/> intensive	Additional research needed? <input type="checkbox"/> yes <input type="checkbox"/> no
National Register Status <input type="checkbox"/> listed <input type="checkbox"/> in listed district Name: <input type="checkbox"/> pending listing <input type="checkbox"/> eligible (individually) <input type="checkbox"/> eligible (district) <input type="checkbox"/> not eligible <input type="checkbox"/> not determined	Other:	



**ADDITIONAL INFORMATION:**

- 21. (cont.) History and significance. Expand box as necessary, or add continuation pages.
- 22. (cont.) Sources of information. Expand box as necessary, or add continuation pages.
- 40. (cont.) Description of environment and outbuildings. Expand box as necessary, or add continuation pages.
- 41. (cont.) Further description of important architectural features. Expand box as necessary, or add continuation pages.

Corner entrance bay under overhang. Window bays under metal awnings.



**ARCHITECTURAL/HISTORIC INVENTORY FORM**

1. Survey No. SLC-AS-045-0142		2. Survey Name: Carondelet	
3. County:		4. Address (Street No.) 6601	Street (name) Broadway
5. City: St. Louis City	Vicinity: <input type="checkbox"/>	6. UTM:	
8. Historic name (if known):		7. Township/Range/Section:	
9. Present/other name (if known):			
10. Ownership: <input type="checkbox"/> Private <input type="checkbox"/> Public		11a. Historic use (if known): gas station	11b. Current use:

**HISTORICAL INFORMATION**

12. Construction date: 1946	15. Architect:	18. Previously surveyed? <input type="checkbox"/> Cite survey name in box 22 cont. (page 3)
13. Significant date/period:	16. Builder/contractor: Swinburne, Carl	19. On National Register? <input type="checkbox"/> indiv. <input type="checkbox"/> district Cite nomination name in box 22 cont. (page 3)
14. Area(s) of significance:	17. Original or significant owner:	20. National Register eligible? <input type="checkbox"/> individually eligible <input type="checkbox"/> district potential C <input type="checkbox"/> NC <input type="checkbox"/> <input type="checkbox"/> not eligible <input type="checkbox"/> not determined
21. History and significance on continuation page. <input type="checkbox"/>		22. Sources of information on continuation page. <input type="checkbox"/>

**ARCHITECTURAL INFORMATION**

23. Category of property: <input type="checkbox"/> building(s) <input type="checkbox"/> site <input type="checkbox"/> structure <input type="checkbox"/> object	30. Roof material:	37. Windows: <input type="checkbox"/> historic <input type="checkbox"/> replacement Pane arrangement:
24. Vernacular or property type:	31. Chimney placement:	38. Acreage (rural): Visible from public road? <input type="checkbox"/>
25. Architectural Style:	32. Structural system:	39. Changes (describe in box 28 cont.): <input type="checkbox"/> Addition(s) Date(s): <input type="checkbox"/> Altered Date(s): <input type="checkbox"/> Moved Date(s): <input type="checkbox"/> Other Date(s):
26. Plan shape:	33. Ext. wall cladding: stucco	Endangered by:
27. Number of stories:	34. Foundation material:	
28. Number of bays (1st floor):	35. Basement type:	40. Number of outbuildings (describe in box 40 cont.):
29. Roof type:	36. Front porch type/placement:	41. Further description of building features and associated resources on continuation page. <input type="checkbox"/>

**OTHER**

42. Current owner/address:	43. Form prepared by (name and org.): Landmarks Association of St. Louis	44. Survey date: 2006
		45. Date of revisions:

**FOR SHPO USE:**

Date entered in inventory:	Level of survey <input type="checkbox"/> reconnaissance <input type="checkbox"/> intensive	Additional research needed? <input type="checkbox"/> yes <input type="checkbox"/> no
National Register Status <input type="checkbox"/> listed <input type="checkbox"/> in listed district Name: <input type="checkbox"/> pending listing <input type="checkbox"/> eligible (individually) <input type="checkbox"/> eligible (district) <input type="checkbox"/> not eligible <input type="checkbox"/> not determined	Other:	



**ARCHITECTURAL/HISTORIC INVENTORY FORM**

---

SLC-AS-045-0142

Page 2

**ADDITIONAL INFORMATION:**

21. (cont.) History and significance. Expand box as necessary, or add continuation pages.
22. (cont.) Sources of information. Expand box as necessary, or add continuation pages.
40. (cont.) Description of environment and outbuildings. Expand box as necessary, or add continuation pages.
41. (cont.) Further description of important architectural features. Expand box as necessary, or add continuation pages.





MISSOURI DEPARTMENT OF NATURAL RESOURCES  
STATE HISTORIC PRESERVATION OFFICE, P.O. Box 176, Jefferson City, MO 6510

**ARCHITECTURAL/HISTORIC INVENTORY FORM**

1. Survey No. SLC-AS-045-0143		2. Survey Name: Carondelet	
3. County:		4. Address (Street No.) 6607	Street (name) Broadway
5. City: St. Louis City	Vicinity: <input type="checkbox"/>	6. UTM:	
8. Historic name (if known):		9. Present/other name (if known):	
10. Ownership: <input type="checkbox"/> Private <input type="checkbox"/> Public		11a. Historic use (if known): multiple dwelling	11b. Current use: multiple dwelling

**HISTORICAL INFORMATION**

12. Construction date:	15. Architect:	18. Previously surveyed? <input type="checkbox"/> Cite survey name in box 22 cont. (page 3)
13. Significant date/period:	16. Builder/contractor:	19. On National Register? <input type="checkbox"/> indiv. <input type="checkbox"/> district Cite nomination name in box 22 cont. (page 3)
14. Area(s) of significance:	17. Original or significant owner:	20. National Register eligible? <input type="checkbox"/> individually eligible <input type="checkbox"/> district potential C <input type="checkbox"/> NC <input type="checkbox"/> <input type="checkbox"/> not eligible <input type="checkbox"/> not determined
21. History and significance on continuation page. <input type="checkbox"/>		22. Sources of information on continuation page. <input type="checkbox"/>

**ARCHITECTURAL INFORMATION**

23. Category of property: <input type="checkbox"/> building(s) <input type="checkbox"/> site <input type="checkbox"/> structure <input type="checkbox"/> object	30. Roof material: asphalt shingle	37. Windows: <input type="checkbox"/> historic <input type="checkbox"/> replacement Pane arrangement:
24. Vernacular or property type:	31. Chimney placement:	38. Acreage (rural): Visible from public road? <input type="checkbox"/>
25. Architectural Style: Vernacular Classical	32. Structural system:	39. Changes (describe in box 28 cont.): <input type="checkbox"/> Addition(s) Date(s): <input type="checkbox"/> Altered Date(s): <input type="checkbox"/> Moved Date(s): <input type="checkbox"/> Other Date(s):
26. Plan shape:	33. Ext. wall cladding: frame (with siding)	Endangered by:
27. Number of stories: 2	34. Foundation material: stone	40. Number of outbuildings (describe in box 40 cont.):
28. Number of bays (1st floor): 2	35. Basement type:	41. Further description of building features and associated resources on continuation page. <input type="checkbox"/>
29. Roof type: front gable	36. Front porch type/placement:	

**OTHER**

42. Current owner/address:	43. Form prepared by (name and org.): Landmarks Association of St. Louis	44. Survey date: 2006
		45. Date of revisions:

**FOR SHPO USE:**

Date entered in inventory:	Level of survey <input type="checkbox"/> reconnaissance <input type="checkbox"/> intensive	Additional research needed? <input type="checkbox"/> yes <input type="checkbox"/> no
National Register Status <input type="checkbox"/> listed <input type="checkbox"/> in listed district Name: <input type="checkbox"/> pending listing <input type="checkbox"/> eligible (individually) <input type="checkbox"/> eligible (district) <input type="checkbox"/> not eligible <input type="checkbox"/> not determined	Other:	



**ARCHITECTURAL/HISTORIC INVENTORY FORM**

---

SLC-AS-045-0143

Page 2

**ADDITIONAL INFORMATION:**

21. (cont.) History and significance. Expand box as necessary, or add continuation pages.

22. (cont.) Sources of information. Expand box as necessary, or add continuation pages.

40. (cont.) Description of environment and outbuildings. Expand box as necessary, or add continuation pages.

41. (cont.) Further description of important architectural features. Expand box as necessary, or add continuation pages.

Vinyl covers the facade; the sides are brick-patterned asphalt.



**ARCHITECTURAL/HISTORIC INVENTORY FORM**

1. Survey No. SLC-AS-045-0144		2. Survey Name: Carondelet	
3. County:		4. Address (Street No.) 6609	Street (name) Broadway
5. City: St. Louis City	Vicinity: <input type="checkbox"/>	6. UTM:	7. Township/Range/Section:
8. Historic name (if known):			9. Present/other name (if known):
10. Ownership: <input type="checkbox"/> Private <input type="checkbox"/> Public		11a. Historic use (if known): single dwelling	11b. Current use: single dwelling

**HISTORICAL INFORMATION**

12. Construction date:	15. Architect:	18. Previously surveyed? <input type="checkbox"/> Cite survey name in box 22 cont. (page 3)
13. Significant date/period:	16. Builder/contractor:	19. On National Register? <input type="checkbox"/> indiv. <input type="checkbox"/> district Cite nomination name in box 22 cont. (page 3)
14. Area(s) of significance:	17. Original or significant owner:	20. National Register eligible? <input type="checkbox"/> individually eligible <input type="checkbox"/> district potential C <input type="checkbox"/> NC <input type="checkbox"/> <input type="checkbox"/> not eligible <input type="checkbox"/> not determined
21. History and significance on continuation page. <input type="checkbox"/>		22. Sources of information on continuation page. <input type="checkbox"/>

**ARCHITECTURAL INFORMATION**

23. Category of property: <input type="checkbox"/> building(s) <input type="checkbox"/> site <input type="checkbox"/> structure <input type="checkbox"/> object	30. Roof material: asphalt shingle	37. Windows: <input type="checkbox"/> historic <input type="checkbox"/> replacement Pane arrangement:
24. Vernacular or property type:	31. Chimney placement:	38. Acreage (rural): Visible from public road? <input type="checkbox"/>
25. Architectural Style: vernacular classical	32. Structural system:	39. Changes (describe in box 28 cont.): <input type="checkbox"/> Addition(s) Date(s): <input type="checkbox"/> Altered Date(s): <input type="checkbox"/> Moved Date(s): <input type="checkbox"/> Other Date(s):
26. Plan shape:	33. Ext. wall cladding: frame (with siding)	Endangered by:
27. Number of stories: 2	34. Foundation material: stone	40. Number of outbuildings (describe in box 40 cont.):
28. Number of bays (1st floor): 2	35. Basement type:	41. Further description of building features and associated resources on continuation page. <input type="checkbox"/>
29. Roof type: hip	36. Front porch type/placement:	

**OTHER**

42. Current owner/address:	43. Form prepared by (name and org.): Landmarks Association of St. Louis	44. Survey date: 2006
		45. Date of revisions:

**FOR SHPO USE:**

Date entered in inventory:	Level of survey <input checked="" type="checkbox"/> reconnaissance <input type="checkbox"/> intensive	Additional research needed? <input type="checkbox"/> yes <input type="checkbox"/> no
National Register Status <input type="checkbox"/> listed <input type="checkbox"/> in listed district Name: <input type="checkbox"/> pending listing <input type="checkbox"/> eligible (individually) <input type="checkbox"/> eligible (district) <input type="checkbox"/> not eligible <input type="checkbox"/> not determined	Other:	



**ADDITIONAL INFORMATION:**

- 21. (cont.) History and significance. Expand box as necessary, or add continuation pages.
- 22. (cont.) Sources of information. Expand box as necessary, or add continuation pages.
- 40. (cont.) Description of environment and outbuildings. Expand box as necessary, or add continuation pages.
- 41. (cont.) Further description of important architectural features. Expand box as necessary, or add continuation pages.

Two bays on both levels. The door has a metal awning.



MISSOURI DEPARTMENT OF NATURAL RESOURCES  
STATE HISTORIC PRESERVATION OFFICE, P.O. Box 176, Jefferson City, MO 6510

**ARCHITECTURAL/HISTORIC INVENTORY FORM**

1. Survey No. SLC-AS-045-0145		2. Survey Name: Carondelet	
3. County:		4. Address (Street No.) 6615	Street (name) Broadway
5. City: St. Louis City	Vicinity: <input type="checkbox"/>	6. UTM:	
8. Historic name (if known):		9. Present/other name (if known):	
10. Ownership: <input type="checkbox"/> Private <input type="checkbox"/> Public		11a. Historic use (if known): single dwelling	11b. Current use: multiple dwelling

**HISTORICAL INFORMATION**

12. Construction date:	15. Architect:	18. Previously surveyed? <input type="checkbox"/> Cite survey name in box 22 cont. (page 3)
13. Significant date/period:	16. Builder/contractor:	19. On National Register? <input type="checkbox"/> indiv. <input type="checkbox"/> district Cite nomination name in box 22 cont. (page 3)
14. Area(s) of significance:	17. Original or significant owner:	20. National Register eligible? <input type="checkbox"/> individually eligible <input type="checkbox"/> district potential C <input type="checkbox"/> NC <input type="checkbox"/> <input type="checkbox"/> not eligible <input type="checkbox"/> not determined
21. History and significance on continuation page. <input type="checkbox"/>		22. Sources of information on continuation page. <input type="checkbox"/>

**ARCHITECTURAL INFORMATION**

23. Category of property: <input type="checkbox"/> building(s) <input type="checkbox"/> site <input type="checkbox"/> structure <input type="checkbox"/> object	30. Roof material: asphalt shingle	37. Windows: <input type="checkbox"/> historic <input type="checkbox"/> replacement Pane arrangement:
24. Vernacular or property type:	31. Chimney placement:	38. Acreage (rural): Visible from public road? <input type="checkbox"/>
25. Architectural Style: vernacular classical	32. Structural system:	39. Changes (describe in box 28 cont.): <input type="checkbox"/> Addition(s) Date(s): <input type="checkbox"/> Altered Date(s): <input type="checkbox"/> Moved Date(s): <input type="checkbox"/> Other Date(s):
26. Plan shape:	33. Ext. wall cladding: frame (asphalt siding)	Endangered by:
27. Number of stories: 2	34. Foundation material: stone	40. Number of outbuildings (describe in box 40 cont.):
28. Number of bays (1st floor): 3	35. Basement type:	41. Further description of building features and associated resources on continuation page. <input type="checkbox"/>
29. Roof type: front gable	36. Front porch type/placement:	

**OTHER**

42. Current owner/address:	43. Form prepared by (name and org.): Landmarks Association of St. Louis	44. Survey date: 2006
		45. Date of revisions:

**FOR SHPO USE:**

Date entered in inventory:	Level of survey <input type="checkbox"/> reconnaissance <input type="checkbox"/> intensive	Additional research needed? <input type="checkbox"/> yes <input type="checkbox"/> no
National Register Status <input type="checkbox"/> listed <input type="checkbox"/> in listed district Name: <input type="checkbox"/> pending listing <input type="checkbox"/> eligible (individually) <input type="checkbox"/> eligible (district) <input type="checkbox"/> not eligible <input type="checkbox"/> not determined	Other:	



**ADDITIONAL INFORMATION:**

21. (cont.) History and significance. Expand box as necessary, or add continuation pages.

22. (cont.) Sources of information. Expand box as necessary, or add continuation pages.

40. (cont.) Description of environment and outbuildings. Expand box as necessary, or add continuation pages.

41. (cont.) Further description of important architectural features. Expand box as necessary, or add continuation pages.

Alterations to this house appear to be historic. The second story has an addition on its south side that is supported on wood posts. The main entrance is on the side. Lower story facade windows have keystones. All facade windows have metal awnings. A large brick garage with a shaped parapet is located on the north side of the property.



MISSOURI DEPARTMENT OF NATURAL RESOURCES  
STATE HISTORIC PRESERVATION OFFICE, P.O. Box 176, Jefferson City, MO 6510

**ARCHITECTURAL/HISTORIC INVENTORY FORM**

1. Survey No. SLC-AS-045-0146		2. Survey Name: Carondelet	
3. County:		4. Address (Street No.) 6617-19	Street (name) Broadway
5. City: St. Louis City	Vicinity: <input type="checkbox"/>	6. UTM:	
7. Township/Range/Section:		8. Historic name (if known):	
9. Present/other name (if known):		10. Ownership: <input type="checkbox"/> Private <input type="checkbox"/> Public	
11a. Historic use (if known): multiple dwelling		11b. Current use: multiple dwelling	

**HISTORICAL INFORMATION**

12. Construction date:	15. Architect:	18. Previously surveyed? <input type="checkbox"/> Cite survey name in box 22 cont. (page 3)
13. Significant date/period:	16. Builder/contractor:	19. On National Register? <input type="checkbox"/> indiv. <input type="checkbox"/> district Cite nomination name in box 22 cont. (page 3)
14. Area(s) of significance:	17. Original or significant owner:	20. National Register eligible? <input type="checkbox"/> individually eligible <input type="checkbox"/> district potential C <input type="checkbox"/> NC <input type="checkbox"/> <input type="checkbox"/> not eligible <input type="checkbox"/> not determined
21. History and significance on continuation page. <input type="checkbox"/>		22. Sources of information on continuation page. <input type="checkbox"/>

**ARCHITECTURAL INFORMATION**

23. Category of property: <input type="checkbox"/> building(s) <input type="checkbox"/> site <input type="checkbox"/> structure <input type="checkbox"/> object	30. Roof material: asphalt shingle	37. Windows: <input type="checkbox"/> historic <input type="checkbox"/> replacement Pane arrangement:
24. Vernacular or property type:	31. Chimney placement:	38. Acreage (rural): Visible from public road? <input type="checkbox"/>
25. Architectural Style: vernacular classical	32. Structural system:	39. Changes (describe in box 28 cont.): <input type="checkbox"/> Addition(s) Date(s): <input type="checkbox"/> Altered Date(s): <input type="checkbox"/> Moved Date(s): <input type="checkbox"/> Other Date(s):
26. Plan shape:	33. Ext. wall cladding: brick	Endangered by:
27. Number of stories: 2	34. Foundation material: stone	40. Number of outbuildings (describe in box 40 cont.):
28. Number of bays (1st floor): 4	35. Basement type:	41. Further description of building features and associated resources on continuation page. <input type="checkbox"/>
29. Roof type: side gable	36. Front porch type/placement:	

**OTHER**

42. Current owner/address:	43. Form prepared by (name and org.): Landmarks Association of St. Louis	44. Survey date: 2006
		45. Date of revisions:

**FOR SHPO USE:**

Date entered in inventory:	Level of survey <input type="checkbox"/> reconnaissance <input type="checkbox"/> intensive	Additional research needed? <input type="checkbox"/> yes <input type="checkbox"/> no
National Register Status <input type="checkbox"/> listed <input type="checkbox"/> in listed district Name: <input type="checkbox"/> pending listing <input type="checkbox"/> eligible (individually) <input type="checkbox"/> eligible (district) <input type="checkbox"/> not eligible <input type="checkbox"/> not determined	Other:	



**ARCHITECTURAL/HISTORIC INVENTORY FORM**

---

SLC-AS-045-0146

Page 2

**ADDITIONAL INFORMATION:**

21. (cont.) History and significance. Expand box as necessary, or add continuation pages.

22. (cont.) Sources of information. Expand box as necessary, or add continuation pages.

40. (cont.) Description of environment and outbuildings. Expand box as necessary, or add continuation pages.

41. (cont.) Further description of important architectural features. Expand box as necessary, or add continuation pages.

Sanborn maps indicate that the first story is stone. The brick facade is a historic alteration. Two doors under gabled awnings are located in the center and are flanked by single windows. The windows have brick lintels and metal awnings. White glazed brick decorates the frieze area.





MISSOURI DEPARTMENT OF NATURAL RESOURCES  
STATE HISTORIC PRESERVATION OFFICE, P.O. Box 176, Jefferson City, MO 6510

ARCHITECTURAL/HISTORIC INVENTORY FORM

1. Survey No. SLC-AS-045-0147		2. Survey Name: Carondelet	
3. County:		4. Address (Street No.) 6621	Street (name) Broadway
5. City: St. Louis City	Vicinity: <input type="checkbox"/>	6. UTM:	
8. Historic name (if known):		7. Township/Range/Section:	
9. Present/other name (if known):			
10. Ownership: <input type="checkbox"/> Private <input type="checkbox"/> Public		11a. Historic use (if known): single dwelling	11b. Current use: multiple dwelling

HISTORICAL INFORMATION

12. Construction date:	15. Architect:	18. Previously surveyed? <input type="checkbox"/> Cite survey name in box 22 cont. (page 3)
13. Significant date/period:	16. Builder/contractor:	19. On National Register? <input type="checkbox"/> indiv. <input type="checkbox"/> district Cite nomination name in box 22 cont. (page 3)
14. Area(s) of significance:	17. Original or significant owner:	20. National Register eligible? <input type="checkbox"/> individually eligible <input type="checkbox"/> district potential C <input type="checkbox"/> NC <input type="checkbox"/> <input type="checkbox"/> not eligible <input type="checkbox"/> not determined
21. History and significance on continuation page. <input type="checkbox"/>		22. Sources of information on continuation page. <input type="checkbox"/>

ARCHITECTURAL INFORMATION

23. Category of property: <input type="checkbox"/> building(s) <input type="checkbox"/> site <input type="checkbox"/> structure <input type="checkbox"/> object	30. Roof material: asphalt shingle	37. Windows: <input type="checkbox"/> historic <input type="checkbox"/> replacement Pane arrangement:
24. Vernacular or property type:	31. Chimney placement:	38. Acreage (rural): Visible from public road? <input type="checkbox"/>
25. Architectural Style: vernacular classical	32. Structural system:	39. Changes (describe in box 28 cont.): <input type="checkbox"/> Addition(s) Date(s): <input type="checkbox"/> Altered Date(s): <input type="checkbox"/> Moved Date(s): <input type="checkbox"/> Other Date(s):
26. Plan shape:	33. Ext. wall cladding: frame (with siding)	Endangered by:
27. Number of stories: 2	34. Foundation material: stone	40. Number of outbuildings (describe in box 40 cont.):
28. Number of bays (1st floor): 2	35. Basement type:	41. Further description of building features and associated resources on continuation page. <input type="checkbox"/>
29. Roof type: side gable	36. Front porch type/placement:	

OTHER

42. Current owner/address:	43. Form prepared by (name and org.): Landmarks Association of St. Louis	44. Survey date: 2006
		45. Date of revisions:

FOR SHPO USE:

Date entered in inventory:	Level of survey <input type="checkbox"/> reconnaissance <input type="checkbox"/> intensive	Additional research needed? <input type="checkbox"/> yes <input type="checkbox"/> no
National Register Status <input type="checkbox"/> listed <input type="checkbox"/> in listed district Name: <input type="checkbox"/> pending listing <input type="checkbox"/> eligible (individually) <input type="checkbox"/> eligible (district) <input type="checkbox"/> not eligible <input type="checkbox"/> not determined	Other:	



**ADDITIONAL INFORMATION:**

21. (cont.) History and significance. Expand box as necessary, or add continuation pages.

22. (cont.) Sources of information. Expand box as necessary, or add continuation pages.

40. (cont.) Description of environment and outbuildings. Expand box as necessary, or add continuation pages.

41. (cont.) Further description of important architectural features. Expand box as necessary, or add continuation pages.

Sanborn maps indicate this house has a stone first story. Some type of siding covers the house but its historic form remains intact. The first story has a door and recent window (both with metal awnings). A porch with wood supports and balustrade extends across the second story.



MISSOURI DEPARTMENT OF NATURAL RESOURCES  
STATE HISTORIC PRESERVATION OFFICE, P.O. Box 176, Jefferson City, MO 6510

**ARCHITECTURAL/HISTORIC INVENTORY FORM**

1. Survey No. SLC-AS-045-0148		2. Survey Name: Carondelet	
3. County:		4. Address (Street No.) 6627-29	Street (name) Broadway
5. City: St. Louis City	Vicinity: <input type="checkbox"/>	6. UTM:	
7. Township/Range/Section:		8. Historic name (if known):	
9. Present/other name (if known):		10. Ownership: <input type="checkbox"/> Private <input type="checkbox"/> Public	
11a. Historic use (if known): business		11b. Current use: same	

**HISTORICAL INFORMATION**

12. Construction date:	15. Architect:	18. Previously surveyed? <input type="checkbox"/> Cite survey name in box 22 cont. (page 3)
13. Significant date/period:	16. Builder/contractor:	19. On National Register? <input type="checkbox"/> indiv. <input type="checkbox"/> district Cite nomination name in box 22 cont. (page 3)
14. Area(s) of significance:	17. Original or significant owner:	20. National Register eligible? <input type="checkbox"/> individually eligible <input type="checkbox"/> district potential C <input type="checkbox"/> NC <input type="checkbox"/> <input type="checkbox"/> not eligible <input type="checkbox"/> not determined
21. History and significance on continuation page. <input type="checkbox"/>		22. Sources of information on continuation page. <input type="checkbox"/>

**ARCHITECTURAL INFORMATION**

23. Category of property: <input type="checkbox"/> building(s) <input type="checkbox"/> site <input type="checkbox"/> structure <input type="checkbox"/> object	30. Roof material:	37. Windows: <input type="checkbox"/> historic <input type="checkbox"/> replacement Pane arrangement:
24. Vernacular or property type:	31. Chimney placement:	38. Acreage (rural): Visible from public road? <input type="checkbox"/>
25. Architectural Style:	32. Structural system:	39. Changes (describe in box 28 cont.): <input type="checkbox"/> Addition(s) Date(s): <input type="checkbox"/> Altered Date(s): <input type="checkbox"/> Moved Date(s): <input type="checkbox"/> Other Date(s):
26. Plan shape:	33. Ext. wall cladding: concrete block	Endangered by:
27. Number of stories: 1	34. Foundation material: concrete	40. Number of outbuildings (describe in box 40 cont.):
28. Number of bays (1st floor): 7	35. Basement type:	41. Further description of building features and associated resources on continuation page. <input type="checkbox"/>
29. Roof type: flat	36. Front porch type/placement:	

**OTHER**

42. Current owner/address:	43. Form prepared by (name and org.): Landmarks Association of St. Louis	44. Survey date: 2006
		45. Date of revisions:

**FOR SHPO USE:**

Date entered in inventory:	Level of survey <input type="checkbox"/> reconnaissance <input type="checkbox"/> intensive	Additional research needed? <input type="checkbox"/> yes <input type="checkbox"/> no
National Register Status <input type="checkbox"/> listed <input type="checkbox"/> in listed district Name: <input type="checkbox"/> pending listing <input type="checkbox"/> eligible (individually) <input type="checkbox"/> eligible (district) <input type="checkbox"/> not eligible <input type="checkbox"/> not determined	Other:	



**ADDITIONAL INFORMATION:**

- 21. (cont.) History and significance. Expand box as necessary, or add continuation pages.
- 22. (cont.) Sources of information. Expand box as necessary, or add continuation pages.
- 40. (cont.) Description of environment and outbuildings. Expand box as necessary, or add continuation pages.
- 41. (cont.) Further description of important architectural features. Expand box as necessary, or add continuation pages.

Concrete block bldg sits at the rear of a used car lot.



MISSOURI DEPARTMENT OF NATURAL RESOURCES  
STATE HISTORIC PRESERVATION OFFICE, P.O. Box 176, Jefferson City, MO 6510

**ARCHITECTURAL/HISTORIC INVENTORY FORM**

1. Survey No. SLC-AS-045-0149		2. Survey Name: Carondelet	
3. County:		4. Address (Street No.) 6631-37	Street (name) Broadway
5. City: St. Louis City	Vicinity: <input type="checkbox"/>	6. UTM:	
7. Township/Range/Section:		8. Historic name (if known):	
9. Present/other name (if known):		10. Ownership: <input type="checkbox"/> Private <input type="checkbox"/> Public	
11a. Historic use (if known): multiple dwelling		11b. Current use: multiple dwelling	

**HISTORICAL INFORMATION**

12. Construction date: 1891	15. Architect:	18. Previously surveyed? <input type="checkbox"/> Cite survey name in box 22 cont. (page 3)
13. Significant date/period:	16. Builder/contractor:	19. On National Register? <input type="checkbox"/> indiv. <input type="checkbox"/> district Cite nomination name in box 22 cont. (page 3)
14. Area(s) of significance:	17. Original or significant owner: Mott, F.W.	20. National Register eligible? <input type="checkbox"/> individually eligible <input type="checkbox"/> district potential C <input type="checkbox"/> NC <input type="checkbox"/> <input type="checkbox"/> not eligible <input type="checkbox"/> not determined
21. History and significance on continuation page. <input type="checkbox"/>		22. Sources of information on continuation page. <input type="checkbox"/>

**ARCHITECTURAL INFORMATION**

23. Category of property: <input type="checkbox"/> building(s) <input type="checkbox"/> site <input type="checkbox"/> structure <input type="checkbox"/> object	30. Roof material: asphalt shingle	37. Windows: <input type="checkbox"/> historic <input type="checkbox"/> replacement Pane arrangement:
24. Vernacular or property type:	31. Chimney placement:	38. Acreage (rural): Visible from public road? <input type="checkbox"/>
25. Architectural Style: vernacular classical	32. Structural system:	39. Changes (describe in box 28 cont.): <input type="checkbox"/> Addition(s) Date(s): <input type="checkbox"/> Altered Date(s): <input type="checkbox"/> Moved Date(s): <input type="checkbox"/> Other Date(s):
26. Plan shape:	33. Ext. wall cladding: brick	Endangered by:
27. Number of stories: 3	34. Foundation material: stone	40. Number of outbuildings (describe in box 40 cont.):
28. Number of bays (1st floor): 4	35. Basement type:	41. Further description of building features and associated resources on continuation page. <input type="checkbox"/>
29. Roof type: side gable	36. Front porch type/placement:	

**OTHER**

42. Current owner/address:	43. Form prepared by (name and org.): Landmarks Association of St. Louis	44. Survey date: 2006
		45. Date of revisions:

**FOR SHPO USE:**

Date entered in inventory:	Level of survey <input type="checkbox"/> reconnaissance <input type="checkbox"/> intensive	Additional research needed? <input type="checkbox"/> yes <input type="checkbox"/> no
National Register Status <input type="checkbox"/> listed <input type="checkbox"/> in listed district Name: <input type="checkbox"/> pending listing <input type="checkbox"/> eligible (individually) <input type="checkbox"/> eligible (district) <input type="checkbox"/> not eligible <input type="checkbox"/> not determined	Other:	



**ARCHITECTURAL/HISTORIC INVENTORY FORM**

---

SLC-AS-045-0149

Page 2

**ADDITIONAL INFORMATION:**

21. (cont.) History and significance. Expand box as necessary, or add continuation pages.

22. (cont.) Sources of information. Expand box as necessary, or add continuation pages.

40. (cont.) Description of environment and outbuildings. Expand box as necessary, or add continuation pages.

41. (cont.) Further description of important architectural features. Expand box as necessary, or add continuation pages.

The facade is a full three stories tall and has two doors and two windows in the first floor. All the window and door openings have metal awnings. A dentilled cornice extends across the low-pitched gabled roofline.



MISSOURI DEPARTMENT OF NATURAL RESOURCES  
STATE HISTORIC PRESERVATION OFFICE, P.O. Box 176, Jefferson City, MO 6510

**ARCHITECTURAL/HISTORIC INVENTORY FORM**

1. Survey No. SLC-AS-045-0150		2. Survey Name: Carondelet	
3. County:		4. Address (Street No.) 6703	Street (name) Broadway
5. City: St. Louis City	Vicinity: <input type="checkbox"/>	6. UTM:	
8. Historic name (if known):		9. Present/other name (if known):	
10. Ownership: <input type="checkbox"/> Private <input type="checkbox"/> Public		11a. Historic use (if known): gas station/convenience store	11b. Current use: gas station/convenience store

**HISTORICAL INFORMATION**

12. Construction date:	15. Architect:	18. Previously surveyed? <input type="checkbox"/> Cite survey name in box 22 cont. (page 3)
13. Significant date/period:	16. Builder/contractor:	19. On National Register? <input type="checkbox"/> indiv. <input type="checkbox"/> district Cite nomination name in box 22 cont. (page 3)
14. Area(s) of significance:	17. Original or significant owner:	20. National Register eligible? <input type="checkbox"/> individually eligible <input type="checkbox"/> district potential C <input type="checkbox"/> NC <input type="checkbox"/> <input type="checkbox"/> not eligible <input type="checkbox"/> not determined
21. History and significance on continuation page. <input type="checkbox"/>		22. Sources of information on continuation page. <input type="checkbox"/>

**ARCHITECTURAL INFORMATION**

23. Category of property: <input type="checkbox"/> building(s) <input type="checkbox"/> site <input type="checkbox"/> structure <input type="checkbox"/> object	30. Roof material:	37. Windows: <input type="checkbox"/> historic <input type="checkbox"/> replacement Pane arrangement:
24. Vernacular or property type:	31. Chimney placement:	38. Acreage (rural): Visible from public road? <input type="checkbox"/>
25. Architectural Style:	32. Structural system:	39. Changes (describe in box 28 cont.): <input type="checkbox"/> Addition(s) Date(s): <input type="checkbox"/> Altered Date(s): <input type="checkbox"/> Moved Date(s): <input type="checkbox"/> Other Date(s):
26. Plan shape:	33. Ext. wall cladding: brick sides	Endangered by:
27. Number of stories: 1	34. Foundation material: concrete	40. Number of outbuildings (describe in box 40 cont.):
28. Number of bays (1st floor):	35. Basement type:	41. Further description of building features and associated resources on continuation page. <input type="checkbox"/>
29. Roof type: flat	36. Front porch type/placement:	

**OTHER**

42. Current owner/address:	43. Form prepared by (name and org.): Landmarks Association of St. Louis	44. Survey date: 2006
		45. Date of revisions:

**FOR SHPO USE:**

Date entered in inventory:	Level of survey <input checked="" type="checkbox"/> reconnaissance <input type="checkbox"/> intensive	Additional research needed? <input type="checkbox"/> yes <input type="checkbox"/> no
National Register Status <input type="checkbox"/> listed <input type="checkbox"/> in listed district Name: <input type="checkbox"/> pending listing <input type="checkbox"/> eligible (individually) <input type="checkbox"/> eligible (district) <input type="checkbox"/> not eligible <input type="checkbox"/> not determined	Other:	



**ADDITIONAL INFORMATION:**

- 21. (cont.) History and significance. Expand box as necessary, or add continuation pages.
- 22. (cont.) Sources of information. Expand box as necessary, or add continuation pages.
- 40. (cont.) Description of environment and outbuildings. Expand box as necessary, or add continuation pages.
- 41. (cont.) Further description of important architectural features. Expand box as necessary, or add continuation pages.

7-11 with detached canopy.





MISSOURI DEPARTMENT OF NATURAL RESOURCES  
STATE HISTORIC PRESERVATION OFFICE, P.O. Box 176, Jefferson City, MO 6510

**ARCHITECTURAL/HISTORIC INVENTORY FORM**

1. Survey No. SLC-AS-045-0151		2. Survey Name: Carondelet	
3. County:		4. Address (Street No.) 6721	Street (name) Broadway
5. City: St. Louis City	Vicinity: <input type="checkbox"/>	6. UTM:	
8. Historic name (if known):		7. Township/Range/Section:	
9. Present/other name (if known):			
10. Ownership: <input type="checkbox"/> Private <input type="checkbox"/> Public		11a. Historic use (if known): store	11b. Current use: vacant

**HISTORICAL INFORMATION**

12. Construction date: 1908	15. Architect:	18. Previously surveyed? <input type="checkbox"/> Cite survey name in box 22 cont. (page 3)
13. Significant date/period:	16. Builder/contractor:	19. On National Register? <input type="checkbox"/> indiv. <input type="checkbox"/> district Cite nomination name in box 22 cont. (page 3)
14. Area(s) of significance:	17. Original or significant owner: Hammel & Karleskind	20. National Register eligible? <input type="checkbox"/> individually eligible <input type="checkbox"/> district potential C <input type="checkbox"/> NC <input type="checkbox"/> <input type="checkbox"/> not eligible <input type="checkbox"/> not determined
21. History and significance on continuation page. <input type="checkbox"/>		22. Sources of information on continuation page. <input type="checkbox"/>

**ARCHITECTURAL INFORMATION**

23. Category of property: <input type="checkbox"/> building(s) <input type="checkbox"/> site <input type="checkbox"/> structure <input type="checkbox"/> object	30. Roof material:	37. Windows: <input type="checkbox"/> historic <input type="checkbox"/> replacement Pane arrangement:
24. Vernacular or property type:	31. Chimney placement:	38. Acreage (rural): Visible from public road? <input type="checkbox"/>
25. Architectural Style: Shaped Parapet	32. Structural system:	39. Changes (describe in box 28 cont.): <input type="checkbox"/> Addition(s) Date(s): <input type="checkbox"/> Altered Date(s): <input type="checkbox"/> Moved Date(s): <input type="checkbox"/> Other Date(s):
26. Plan shape:	33. Ext. wall cladding: brick	Endangered by:
27. Number of stories: 1	34. Foundation material: stone	
28. Number of bays (1st floor): 4	35. Basement type:	40. Number of outbuildings (describe in box 40 cont.):
29. Roof type: flat	36. Front porch type/placement:	41. Further description of building features and associated resources on continuation page. <input type="checkbox"/>

**OTHER**

42. Current owner/address:	43. Form prepared by (name and org.): Landmarks Association of St. Louis	44. Survey date: 2006
		45. Date of revisions:

**FOR SHPO USE:**

Date entered in inventory:	Level of survey <input type="checkbox"/> reconnaissance <input type="checkbox"/> intensive	Additional research needed? <input type="checkbox"/> yes <input type="checkbox"/> no
National Register Status <input type="checkbox"/> listed <input type="checkbox"/> in listed district Name: <input type="checkbox"/> pending listing <input type="checkbox"/> eligible (individually) <input type="checkbox"/> eligible (district) <input type="checkbox"/> not eligible <input type="checkbox"/> not determined	Other:	



**ARCHITECTURAL/HISTORIC INVENTORY FORM**

---

SLC-AS-045-0151

Page 2

**ADDITIONAL INFORMATION:**

21. (cont.) History and significance. Expand box as necessary, or add continuation pages.

22. (cont.) Sources of information. Expand box as necessary, or add continuation pages.

40. (cont.) Description of environment and outbuildings. Expand box as necessary, or add continuation pages.

41. (cont.) Further description of important architectural features. Expand box as necessary, or add continuation pages.

Shaped parapet has terra cotta coping, bracketed pediment and cornice. The pilasters on the outside edges are clad in ornamental terra cotta. The storefront is remodeled but a cast iron supports is still visible. A metal awning is centered.



MISSOURI DEPARTMENT OF NATURAL RESOURCES  
STATE HISTORIC PRESERVATION OFFICE, P.O. Box 176, Jefferson City, MO 6510

**ARCHITECTURAL/HISTORIC INVENTORY FORM**

1. Survey No. SLC-AS-045-0152		2. Survey Name: Carondelet	
3. County:		4. Address (Street No.) 6725	Street (name) Broadway
5. City: St. Louis City	Vicinity: <input type="checkbox"/>	6. UTM:	
7. Township/Range/Section:		8. Historic name (if known):	
9. Present/other name (if known):		10. Ownership: <input type="checkbox"/> Private <input type="checkbox"/> Public	
11a. Historic use (if known): commercial/dwelling		11b. Current use: commercial/dwelling	

**HISTORICAL INFORMATION**

12. Construction date: 1896	15. Architect:	18. Previously surveyed? <input type="checkbox"/> Cite survey name in box 22 cont. (page 3)
13. Significant date/period:	16. Builder/contractor:	19. On National Register? <input type="checkbox"/> indiv. <input type="checkbox"/> district Cite nomination name in box 22 cont. (page 3)
14. Area(s) of significance:	17. Original or significant owner: Franz, Estelle	20. National Register eligible? <input type="checkbox"/> individually eligible <input type="checkbox"/> district potential C <input type="checkbox"/> NC <input type="checkbox"/> <input type="checkbox"/> not eligible <input type="checkbox"/> not determined
21. History and significance on continuation page. <input type="checkbox"/>		22. Sources of information on continuation page. <input type="checkbox"/>

**ARCHITECTURAL INFORMATION**

23. Category of property: <input type="checkbox"/> building(s) <input type="checkbox"/> site <input type="checkbox"/> structure <input type="checkbox"/> object	30. Roof material:	37. Windows: <input type="checkbox"/> historic <input type="checkbox"/> replacement Pane arrangement:
24. Vernacular or property type:	31. Chimney placement:	38. Acreage (rural): Visible from public road? <input type="checkbox"/>
25. Architectural Style: commercial	32. Structural system:	39. Changes (describe in box 28 cont.): <input type="checkbox"/> Addition(s) Date(s): <input type="checkbox"/> Altered Date(s): <input type="checkbox"/> Moved Date(s): <input type="checkbox"/> Other Date(s):
26. Plan shape:	33. Ext. wall cladding: brick	Endangered by:
27. Number of stories: 2	34. Foundation material: stone	40. Number of outbuildings (describe in box 40 cont.):
28. Number of bays (1st floor): 3	35. Basement type:	41. Further description of building features and associated resources on continuation page. <input type="checkbox"/>
29. Roof type: flat	36. Front porch type/placement:	

**OTHER**

42. Current owner/address:	43. Form prepared by (name and org.): Landmarks Association of St. Louis	44. Survey date: 2006
		45. Date of revisions:

**FOR SHPO USE:**

Date entered in inventory:	Level of survey <input type="checkbox"/> reconnaissance <input type="checkbox"/> intensive	Additional research needed? <input type="checkbox"/> yes <input type="checkbox"/> no
National Register Status <input type="checkbox"/> listed <input type="checkbox"/> in listed district Name: <input type="checkbox"/> pending listing <input type="checkbox"/> eligible (individually) <input type="checkbox"/> eligible (district) <input type="checkbox"/> not eligible <input type="checkbox"/> not determined	Other:	



**ARCHITECTURAL/HISTORIC INVENTORY FORM**

---

SLC-AS-045-0152

Page 2

**ADDITIONAL INFORMATION:**

21. (cont.) History and significance. Expand box as necessary, or add continuation pages.

22. (cont.) Sources of information. Expand box as necessary, or add continuation pages.

40. (cont.) Description of environment and outbuildings. Expand box as necessary, or add continuation pages.

41. (cont.) Further description of important architectural features. Expand box as necessary, or add continuation pages.

This commercial building has been well maintained - its storefront is almost perfectly intact. Cast iron supports on the first story have a tin cornice across the top. The three second story windows are segmental arched. The base of the main cornice is tin with a swag design. Tin also decorates the parapet which has a center gable peak and finials.



MISSOURI DEPARTMENT OF NATURAL RESOURCES  
STATE HISTORIC PRESERVATION OFFICE, P.O. Box 176, Jefferson City, MO 6510

ARCHITECTURAL/HISTORIC INVENTORY FORM

1. Survey No. SLC-AS-045-0153		2. Survey Name: Carondelet	
3. County:		4. Address (Street No.) 6729	Street (name) Broadway
5. City: St. Louis City	Vicinity: <input type="checkbox"/>	6. UTM:	
7. Township/Range/Section:		8. Historic name (if known):	
9. Present/other name (if known):		10. Ownership: <input type="checkbox"/> Private <input type="checkbox"/> Public	
11a. Historic use (if known): commercial		11b. Current use: commercial	

HISTORICAL INFORMATION

12. Construction date: 1908	15. Architect:	18. Previously surveyed? <input type="checkbox"/> Cite survey name in box 22 cont. (page 3)
13. Significant date/period:	16. Builder/contractor:	19. On National Register? <input type="checkbox"/> indiv. <input type="checkbox"/> district Cite nomination name in box 22 cont. (page 3)
14. Area(s) of significance:	17. Original or significant owner: Hoffmeister, U.L. Co.	20. National Register eligible? <input type="checkbox"/> individually eligible <input type="checkbox"/> district potential C <input type="checkbox"/> NC <input type="checkbox"/> <input type="checkbox"/> not eligible <input type="checkbox"/> not determined
21. History and significance on continuation page. <input type="checkbox"/>		22. Sources of information on continuation page. <input type="checkbox"/>

ARCHITECTURAL INFORMATION

23. Category of property: <input type="checkbox"/> building(s) <input type="checkbox"/> site <input type="checkbox"/> structure <input type="checkbox"/> object	30. Roof material:	37. Windows: <input type="checkbox"/> historic <input type="checkbox"/> replacement Pane arrangement:
24. Vernacular or property type:	31. Chimney placement:	38. Acreage (rural): Visible from public road? <input type="checkbox"/>
25. Architectural Style: commercial	32. Structural system:	39. Changes (describe in box 28 cont.): <input type="checkbox"/> Addition(s) Date(s): <input type="checkbox"/> Altered Date(s): <input type="checkbox"/> Moved Date(s): <input type="checkbox"/> Other Date(s):
26. Plan shape:	33. Ext. wall cladding: limestone facade	Endangered by:
27. Number of stories: 2	34. Foundation material: not visible	40. Number of outbuildings (describe in box 40 cont.):
28. Number of bays (1st floor): 3	35. Basement type:	41. Further description of building features and associated resources on continuation page. <input type="checkbox"/>
29. Roof type: flat	36. Front porch type/placement:	

OTHER

42. Current owner/address:	43. Form prepared by (name and org.): Landmarks Association of St. Louis	44. Survey date: 2006
		45. Date of revisions:

FOR SHPO USE:

Date entered in inventory:	Level of survey <input type="checkbox"/> reconnaissance <input type="checkbox"/> intensive	Additional research needed? <input type="checkbox"/> yes <input type="checkbox"/> no
National Register Status <input type="checkbox"/> listed <input type="checkbox"/> in listed district Name: <input type="checkbox"/> pending listing <input type="checkbox"/> eligible (individually) <input type="checkbox"/> eligible (district) <input type="checkbox"/> not eligible <input type="checkbox"/> not determined	Other:	



**ARCHITECTURAL/HISTORIC INVENTORY FORM**

---

SLC-AS-045-0153

Page 2

**ADDITIONAL INFORMATION:**

21. (cont.) History and significance. Expand box as necessary, or add continuation pages.

22. (cont.) Sources of information. Expand box as necessary, or add continuation pages.

40. (cont.) Description of environment and outbuildings. Expand box as necessary, or add continuation pages.

41. (cont.) Further description of important architectural features. Expand box as necessary, or add continuation pages.

This building has undergone multiple alterations. Only the second story facade retains some integrity - it has a simple brick cornice and its original window bays are intact (although the windows appear to be replacements).



MISSOURI DEPARTMENT OF NATURAL RESOURCES  
STATE HISTORIC PRESERVATION OFFICE, P.O. Box 176, Jefferson City, MO 6510

ARCHITECTURAL/HISTORIC INVENTORY FORM

1. Survey No. SLC-AS-045-0154		2. Survey Name: Carondelet	
3. County:		4. Address (Street No.) 6811-27	Street (name) Broadway
5. City: St. Louis City	Vicinity: <input type="checkbox"/>	6. UTM:	
8. Historic name (if known):		7. Township/Range/Section:	
9. Present/other name (if known):			
10. Ownership: <input type="checkbox"/> Private <input type="checkbox"/> Public		11a. Historic use (if known): warehouse	11b. Current use: health center

HISTORICAL INFORMATION

12. Construction date:	15. Architect:	18. Previously surveyed? <input type="checkbox"/> Cite survey name in box 22 cont. (page 3)
13. Significant date/period:	16. Builder/contractor:	19. On National Register? <input type="checkbox"/> indiv. <input type="checkbox"/> district Cite nomination name in box 22 cont. (page 3)
14. Area(s) of significance:	17. Original or significant owner:	20. National Register eligible? <input type="checkbox"/> individually eligible <input type="checkbox"/> district potential C <input type="checkbox"/> NC <input type="checkbox"/> <input type="checkbox"/> not eligible <input type="checkbox"/> not determined
21. History and significance on continuation page. <input type="checkbox"/>		22. Sources of information on continuation page. <input type="checkbox"/>

ARCHITECTURAL INFORMATION

23. Category of property: <input type="checkbox"/> building(s) <input type="checkbox"/> site <input type="checkbox"/> structure <input type="checkbox"/> object	30. Roof material:	37. Windows: <input type="checkbox"/> historic <input type="checkbox"/> replacement Pane arrangement:
24. Vernacular or property type:	31. Chimney placement:	38. Acreage (rural): Visible from public road? <input type="checkbox"/>
25. Architectural Style:	32. Structural system:	39. Changes (describe in box 28 cont.): <input type="checkbox"/> Addition(s) Date(s): <input type="checkbox"/> Altered Date(s): <input type="checkbox"/> Moved Date(s): <input type="checkbox"/> Other Date(s):
26. Plan shape:	33. Ext. wall cladding: brick	Endangered by:
27. Number of stories: 1	34. Foundation material: not visible	
28. Number of bays (1st floor): 14	35. Basement type:	40. Number of outbuildings (describe in box 40 cont.):
29. Roof type: flat	36. Front porch type/placement:	41. Further description of building features and associated resources on continuation page. <input type="checkbox"/>

OTHER

42. Current owner/address:	43. Form prepared by (name and org.): Landmarks Association of St. Louis	44. Survey date: 2006
		45. Date of revisions:

FOR SHPO USE:

Date entered in inventory:	Level of survey <input type="checkbox"/> reconnaissance <input type="checkbox"/> intensive	Additional research needed? <input type="checkbox"/> yes <input type="checkbox"/> no
National Register Status <input type="checkbox"/> listed <input type="checkbox"/> in listed district Name: <input type="checkbox"/> pending listing <input type="checkbox"/> eligible (individually) <input type="checkbox"/> eligible (district) <input type="checkbox"/> not eligible <input type="checkbox"/> not determined	Other:	



**ARCHITECTURAL/HISTORIC INVENTORY FORM**

---

SLC-AS-045-0154

Page 2

**ADDITIONAL INFORMATION:**

21. (cont.) History and significance. Expand box as necessary, or add continuation pages.

22. (cont.) Sources of information. Expand box as necessary, or add continuation pages.

40. (cont.) Description of environment and outbuildings. Expand box as necessary, or add continuation pages.

41. (cont.) Further description of important architectural features. Expand box as necessary, or add continuation pages.

The entrance is located on the left side of the facade. The center entrance bay under an awning is secondary. The window bays form a strong horizontal on the Broadway facade.





MISSOURI DEPARTMENT OF NATURAL RESOURCES  
STATE HISTORIC PRESERVATION OFFICE, P.O. Box 176, Jefferson City, MO 6510

**ARCHITECTURAL/HISTORIC INVENTORY FORM**

1. Survey No. SLC-AS-045-0155		2. Survey Name: Carondelet	
3. County:		4. Address (Street No.) 6901-03	Street (name) Broadway
5. City: St. Louis City	Vicinity: <input type="checkbox"/>	6. UTM:	
7. Township/Range/Section:		8. Historic name (if known):	
9. Present/other name (if known):		10. Ownership: <input type="checkbox"/> Private <input type="checkbox"/> Public	
11a. Historic use (if known): store/dwelling		11b. Current use: commercial	

**HISTORICAL INFORMATION**

12. Construction date:	15. Architect:	18. Previously surveyed? <input type="checkbox"/> Cite survey name in box 22 cont. (page 3)
13. Significant date/period:	16. Builder/contractor:	19. On National Register? <input type="checkbox"/> indiv. <input type="checkbox"/> district Cite nomination name in box 22 cont. (page 3)
14. Area(s) of significance:	17. Original or significant owner:	20. National Register eligible? <input type="checkbox"/> individually eligible <input type="checkbox"/> district potential C <input type="checkbox"/> NC <input type="checkbox"/> <input type="checkbox"/> not eligible <input type="checkbox"/> not determined
21. History and significance on continuation page. <input type="checkbox"/>		22. Sources of information on continuation page. <input type="checkbox"/>

**ARCHITECTURAL INFORMATION**

23. Category of property: <input type="checkbox"/> building(s) <input type="checkbox"/> site <input type="checkbox"/> structure <input type="checkbox"/> object	30. Roof material: asphalt shingle	37. Windows: <input type="checkbox"/> historic <input type="checkbox"/> replacement Pane arrangement:
24. Vernacular or property type:	31. Chimney placement:	38. Acreage (rural): Visible from public road? <input type="checkbox"/>
25. Architectural Style: Vernacular Classical/commercial	32. Structural system:	39. Changes (describe in box 28 cont.): <input type="checkbox"/> Addition(s) Date(s): <input type="checkbox"/> Altered Date(s): <input type="checkbox"/> Moved Date(s): <input type="checkbox"/> Other Date(s):
26. Plan shape:	33. Ext. wall cladding: brick	Endangered by:
27. Number of stories: 2	34. Foundation material: stone	40. Number of outbuildings (describe in box 40 cont.):
28. Number of bays (1st floor): 6	35. Basement type:	41. Further description of building features and associated resources on continuation page. <input type="checkbox"/>
29. Roof type: side gable	36. Front porch type/placement:	

**OTHER**

42. Current owner/address:	43. Form prepared by (name and org.): Landmarks Association of St. Louis	44. Survey date: 2006
		45. Date of revisions:

**FOR SHPO USE:**

Date entered in inventory:	Level of survey <input type="checkbox"/> reconnaissance <input type="checkbox"/> intensive	Additional research needed? <input type="checkbox"/> yes <input type="checkbox"/> no
National Register Status <input type="checkbox"/> listed <input type="checkbox"/> in listed district Name: <input type="checkbox"/> pending listing <input type="checkbox"/> eligible (individually) <input type="checkbox"/> eligible (district) <input type="checkbox"/> not eligible <input type="checkbox"/> not determined	Other:	



**ARCHITECTURAL/HISTORIC INVENTORY FORM**

---

SLC-AS-045-0155

Page 2

**ADDITIONAL INFORMATION:**

21. (cont.) History and significance. Expand box as necessary, or add continuation pages.

22. (cont.) Sources of information. Expand box as necessary, or add continuation pages.

40. (cont.) Description of environment and outbuildings. Expand box as necessary, or add continuation pages.

41. (cont.) Further description of important architectural features. Expand box as necessary, or add continuation pages.

The six segmental arched bays in the second story are intact although the windows are smaller than the original. The cornice is dentilled brick. The lower story has been remodeled but some of the original cast iron is still visible. This building shares an asphalt shingle awning with 6905-07 next door.



MISSOURI DEPARTMENT OF NATURAL RESOURCES  
STATE HISTORIC PRESERVATION OFFICE, P.O. Box 176, Jefferson City, MO 6510

ARCHITECTURAL/HISTORIC INVENTORY FORM

1. Survey No. SLC-AS-045-0156		2. Survey Name: Carondelet	
3. County:		4. Address (Street No.) 6905-07	Street (name) Broadway
5. City: St. Louis City	Vicinity: <input type="checkbox"/>	6. UTM:	
8. Historic name (if known):		7. Township/Range/Section:	
9. Present/other name (if known):			
10. Ownership: <input type="checkbox"/> Private <input type="checkbox"/> Public		11a. Historic use (if known): store/dwelling	11b. Current use: office

HISTORICAL INFORMATION

12. Construction date:	15. Architect:	18. Previously surveyed? <input type="checkbox"/> Cite survey name in box 22 cont. (page 3)
13. Significant date/period:	16. Builder/contractor:	19. On National Register? <input type="checkbox"/> indiv. <input type="checkbox"/> district Cite nomination name in box 22 cont. (page 3)
14. Area(s) of significance:	17. Original or significant owner:	20. National Register eligible? <input type="checkbox"/> individually eligible <input type="checkbox"/> district potential C <input type="checkbox"/> NC <input type="checkbox"/> <input type="checkbox"/> not eligible <input type="checkbox"/> not determined
21. History and significance on continuation page. <input type="checkbox"/>		22. Sources of information on continuation page. <input type="checkbox"/>

ARCHITECTURAL INFORMATION

23. Category of property: <input type="checkbox"/> building(s) <input type="checkbox"/> site <input type="checkbox"/> structure <input type="checkbox"/> object	30. Roof material: asphalt shingle	37. Windows: <input type="checkbox"/> historic <input type="checkbox"/> replacement Pane arrangement:
24. Vernacular or property type:	31. Chimney placement:	38. Acreage (rural): Visible from public road? <input type="checkbox"/>
25. Architectural Style: Vernacular Classical/commercial	32. Structural system:	39. Changes (describe in box 28 cont.): <input type="checkbox"/> Addition(s) Date(s): <input type="checkbox"/> Altered Date(s): <input type="checkbox"/> Moved Date(s): <input type="checkbox"/> Other Date(s):
26. Plan shape:	33. Ext. wall cladding: brick	Endangered by:
27. Number of stories: 2	34. Foundation material: stone	
28. Number of bays (1st floor): 4	35. Basement type:	40. Number of outbuildings (describe in box 40 cont.):
29. Roof type: side gable	36. Front porch type/placement:	41. Further description of building features and associated resources on continuation page. <input type="checkbox"/>

OTHER

42. Current owner/address:	43. Form prepared by (name and org.): Landmarks Association of St. Louis	44. Survey date: 2006
		45. Date of revisions:

FOR SHPO USE:

Date entered in inventory:	Level of survey <input type="checkbox"/> reconnaissance <input type="checkbox"/> intensive	Additional research needed? <input type="checkbox"/> yes <input type="checkbox"/> no
National Register Status <input type="checkbox"/> listed <input type="checkbox"/> in listed district Name: <input type="checkbox"/> pending listing <input type="checkbox"/> eligible (individually) <input type="checkbox"/> eligible (district) <input type="checkbox"/> not eligible <input type="checkbox"/> not determined	Other:	



**ARCHITECTURAL/HISTORIC INVENTORY FORM**

SLC-AS-045-0156

Page 2

**ADDITIONAL INFORMATION:**

21. (cont.) History and significance. Expand box as necessary, or add continuation pages.

22. (cont.) Sources of information. Expand box as necessary, or add continuation pages.

40. (cont.) Description of environment and outbuildings. Expand box as necessary, or add continuation pages.

41. (cont.) Further description of important architectural features. Expand box as necessary, or add continuation pages.

The cornice is corbelled brick. The second story has two broad segmental arch window bays with three windows. Decorative wood fills the gaps between the window and the arch. A band of molded brick extends across the base of each window. The lower story has been remodeled - brick and new windows fill the original display windows but the cast iron pilasters are still visible. This building shares an asphalt shingle awning with 6901-03 next door.



MISSOURI DEPARTMENT OF NATURAL RESOURCES  
STATE HISTORIC PRESERVATION OFFICE, P.O. Box 176, Jefferson City, MO 6510

**ARCHITECTURAL/HISTORIC INVENTORY FORM**

1. Survey No. SLC-AS-045-0157		2. Survey Name: Carondelet	
3. County:		4. Address (Street No.) 6911-13	Street (name) Broadway
5. City: St. Louis City	Vicinity: <input type="checkbox"/>	6. UTM:	
8. Historic name (if known):		7. Township/Range/Section:	
9. Present/other name (if known):			
10. Ownership: <input type="checkbox"/> Private <input type="checkbox"/> Public		11a. Historic use (if known): store/dwelling	11b. Current use: office

**HISTORICAL INFORMATION**

12. Construction date:	15. Architect:	18. Previously surveyed? <input type="checkbox"/> Cite survey name in box 22 cont. (page 3)
13. Significant date/period:	16. Builder/contractor:	19. On National Register? <input type="checkbox"/> indiv. <input type="checkbox"/> district Cite nomination name in box 22 cont. (page 3)
14. Area(s) of significance:	17. Original or significant owner:	20. National Register eligible? <input type="checkbox"/> individually eligible <input type="checkbox"/> district potential C <input type="checkbox"/> NC <input type="checkbox"/> <input type="checkbox"/> not eligible <input type="checkbox"/> not determined
21. History and significance on continuation page. <input type="checkbox"/>		22. Sources of information on continuation page. <input type="checkbox"/>

**ARCHITECTURAL INFORMATION**

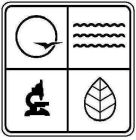
23. Category of property: <input type="checkbox"/> building(s) <input type="checkbox"/> site <input type="checkbox"/> structure <input type="checkbox"/> object	30. Roof material: asphalt shingle	37. Windows: <input type="checkbox"/> historic <input type="checkbox"/> replacement Pane arrangement:
24. Vernacular or property type:	31. Chimney placement:	38. Acreage (rural): Visible from public road? <input type="checkbox"/>
25. Architectural Style:	32. Structural system:	39. Changes (describe in box 28 cont.): <input type="checkbox"/> Addition(s) Date(s): <input type="checkbox"/> Altered Date(s): <input type="checkbox"/> Moved Date(s): <input type="checkbox"/> Other Date(s):
26. Plan shape:	33. Ext. wall cladding: wood siding	Endangered by:
27. Number of stories: 2	34. Foundation material: concrete on side	
28. Number of bays (1st floor): 7	35. Basement type:	40. Number of outbuildings (describe in box 40 cont.):
29. Roof type: side gable	36. Front porch type/placement:	41. Further description of building features and associated resources on continuation page. <input type="checkbox"/>

**OTHER**

42. Current owner/address:	43. Form prepared by (name and org.): Landmarks Association of St. Louis	44. Survey date: 2006
		45. Date of revisions:

**FOR SHPO USE:**

Date entered in inventory:	Level of survey <input checked="" type="checkbox"/> reconnaissance <input type="checkbox"/> intensive	Additional research needed? <input type="checkbox"/> yes <input type="checkbox"/> no
National Register Status <input type="checkbox"/> listed <input type="checkbox"/> in listed district Name: <input type="checkbox"/> pending listing <input type="checkbox"/> eligible (individually) <input type="checkbox"/> eligible (district) <input type="checkbox"/> not eligible <input type="checkbox"/> not determined	Other:	



**ADDITIONAL INFORMATION:**

21. (cont.) History and significance. Expand box as necessary, or add continuation pages.

22. (cont.) Sources of information. Expand box as necessary, or add continuation pages.

40. (cont.) Description of environment and outbuildings. Expand box as necessary, or add continuation pages.

41. (cont.) Further description of important architectural features. Expand box as necessary, or add continuation pages.

This is probably a recent building - there is no evidence of a historic building on the facade. An asphalt shingle awning extends across each level. The siding is vertical wood and metal panels.



MISSOURI DEPARTMENT OF NATURAL RESOURCES  
STATE HISTORIC PRESERVATION OFFICE, P.O. Box 176, Jefferson City, MO 6510

**ARCHITECTURAL/HISTORIC INVENTORY FORM**

1. Survey No. SLC-AS-045-0158		2. Survey Name: Carondelet	
3. County:		4. Address (Street No.) 6917	Street (name) Broadway
5. City: St. Louis City	Vicinity: <input type="checkbox"/>	6. UTM:	7. Township/Range/Section:
8. Historic name (if known):			9. Present/other name (if known):
10. Ownership: <input type="checkbox"/> Private <input type="checkbox"/> Public		11a. Historic use (if known): store/dwelling	11b. Current use: restaurant/dwelling

**HISTORICAL INFORMATION**

12. Construction date:	15. Architect:	18. Previously surveyed? <input type="checkbox"/> Cite survey name in box 22 cont. (page 3)
13. Significant date/period:	16. Builder/contractor:	19. On National Register? <input type="checkbox"/> indiv. <input type="checkbox"/> district Cite nomination name in box 22 cont. (page 3)
14. Area(s) of significance:	17. Original or significant owner:	20. National Register eligible? <input type="checkbox"/> individually eligible <input type="checkbox"/> district potential C <input type="checkbox"/> NC <input type="checkbox"/> <input type="checkbox"/> not eligible <input type="checkbox"/> not determined
21. History and significance on continuation page. <input type="checkbox"/>		22. Sources of information on continuation page. <input type="checkbox"/>

**ARCHITECTURAL INFORMATION**

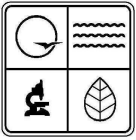
23. Category of property: <input type="checkbox"/> building(s) <input type="checkbox"/> site <input type="checkbox"/> structure <input type="checkbox"/> object	30. Roof material: asphalt shingle	37. Windows: <input type="checkbox"/> historic <input type="checkbox"/> replacement Pane arrangement:
24. Vernacular or property type:	31. Chimney placement:	38. Acreage (rural): Visible from public road? <input type="checkbox"/>
25. Architectural Style: Vernacular Classical	32. Structural system:	39. Changes (describe in box 28 cont.): <input type="checkbox"/> Addition(s) Date(s): <input type="checkbox"/> Altered Date(s): <input type="checkbox"/> Moved Date(s): <input type="checkbox"/> Other Date(s):
26. Plan shape:	33. Ext. wall cladding: brick	Endangered by:
27. Number of stories: 2	34. Foundation material: stone	
28. Number of bays (1st floor): 4	35. Basement type:	40. Number of outbuildings (describe in box 40 cont.):
29. Roof type: side gable	36. Front porch type/placement:	41. Further description of building features and associated resources on continuation page. <input type="checkbox"/>

**OTHER**

42. Current owner/address:	43. Form prepared by (name and org.): Landmarks Association of St. Louis	44. Survey date: 2006
		45. Date of revisions:

**FOR SHPO USE:**

Date entered in inventory:	Level of survey <input checked="" type="checkbox"/> reconnaissance <input type="checkbox"/> intensive	Additional research needed? <input type="checkbox"/> yes <input type="checkbox"/> no
National Register Status <input type="checkbox"/> listed <input type="checkbox"/> in listed district Name: <input type="checkbox"/> pending listing <input type="checkbox"/> eligible (individually) <input type="checkbox"/> eligible (district) <input type="checkbox"/> not eligible <input type="checkbox"/> not determined	Other:	



**ARCHITECTURAL/HISTORIC INVENTORY FORM**

---

SLC-AS-045-0158

Page 2

**ADDITIONAL INFORMATION:**

21. (cont.) History and significance. Expand box as necessary, or add continuation pages.

22. (cont.) Sources of information. Expand box as necessary, or add continuation pages.

40. (cont.) Description of environment and outbuildings. Expand box as necessary, or add continuation pages.

41. (cont.) Further description of important architectural features. Expand box as necessary, or add continuation pages.

Five bays of segmental arched windows are located in the second story. Some of the original store front is intact but the windows have been replaced.





MISSOURI DEPARTMENT OF NATURAL RESOURCES  
STATE HISTORIC PRESERVATION OFFICE, P.O. Box 176, Jefferson City, MO 6510

**ARCHITECTURAL/HISTORIC INVENTORY FORM**

1. Survey No. SLC-AS-045-0159		2. Survey Name: Carondelet	
3. County:		4. Address (Street No.) 6919	Street (name) Broadway
5. City: St. Louis City	Vicinity: <input type="checkbox"/>	6. UTM:	7. Township/Range/Section:
8. Historic name (if known):			9. Present/other name (if known):
10. Ownership: <input type="checkbox"/> Private <input type="checkbox"/> Public		11a. Historic use (if known): store/dwelling	11b. Current use: vacant

**HISTORICAL INFORMATION**

12. Construction date:	15. Architect:	18. Previously surveyed? <input type="checkbox"/> Cite survey name in box 22 cont. (page 3)
13. Significant date/period:	16. Builder/contractor:	19. On National Register? <input type="checkbox"/> indiv. <input type="checkbox"/> district Cite nomination name in box 22 cont. (page 3)
14. Area(s) of significance:	17. Original or significant owner:	20. National Register eligible? <input type="checkbox"/> individually eligible <input type="checkbox"/> district potential C <input type="checkbox"/> NC <input type="checkbox"/> <input type="checkbox"/> not eligible <input type="checkbox"/> not determined
21. History and significance on continuation page. <input type="checkbox"/>		22. Sources of information on continuation page. <input type="checkbox"/>

**ARCHITECTURAL INFORMATION**

23. Category of property: <input type="checkbox"/> building(s) <input type="checkbox"/> site <input type="checkbox"/> structure <input type="checkbox"/> object	30. Roof material:	37. Windows: <input type="checkbox"/> historic <input type="checkbox"/> replacement Pane arrangement:
24. Vernacular or property type:	31. Chimney placement:	38. Acreage (rural): Visible from public road? <input type="checkbox"/>
25. Architectural Style: Italianate	32. Structural system:	39. Changes (describe in box 28 cont.): <input type="checkbox"/> Addition(s) Date(s): <input type="checkbox"/> Altered Date(s): <input type="checkbox"/> Moved Date(s): <input type="checkbox"/> Other Date(s):
26. Plan shape:	33. Ext. wall cladding: brick	Endangered by:
27. Number of stories: 2	34. Foundation material: stone	40. Number of outbuildings (describe in box 40 cont.):
28. Number of bays (1st floor): 1	35. Basement type:	41. Further description of building features and associated resources on continuation page. <input type="checkbox"/>
29. Roof type: side gable	36. Front porch type/placement:	

**OTHER**

42. Current owner/address:	43. Form prepared by (name and org.): Landmarks Association of St. Louis	44. Survey date: 2006
		45. Date of revisions:

**FOR SHPO USE:**

Date entered in inventory:	Level of survey <input type="checkbox"/> reconnaissance <input type="checkbox"/> intensive	Additional research needed? <input type="checkbox"/> yes <input type="checkbox"/> no
National Register Status <input type="checkbox"/> listed <input type="checkbox"/> in listed district Name: <input type="checkbox"/> pending listing <input type="checkbox"/> eligible (individually) <input type="checkbox"/> eligible (district) <input type="checkbox"/> not eligible <input type="checkbox"/> not determined	Other:	



**ARCHITECTURAL/HISTORIC INVENTORY FORM**

---

SLC-AS-045-0159

Page 2

**ADDITIONAL INFORMATION:**

21. (cont.) History and significance. Expand box as necessary, or add continuation pages.

22. (cont.) Sources of information. Expand box as necessary, or add continuation pages.

40. (cont.) Description of environment and outbuildings. Expand box as necessary, or add continuation pages.

41. (cont.) Further description of important architectural features. Expand box as necessary, or add continuation pages.

The bold wood cornice has paired brackets. Second story windows (four) are boarded segmental arched openings. The lower story is bricked in - the only opening is a single door.



MISSOURI DEPARTMENT OF NATURAL RESOURCES  
STATE HISTORIC PRESERVATION OFFICE, P.O. Box 176, Jefferson City, MO 6510

**ARCHITECTURAL/HISTORIC INVENTORY FORM**

1. Survey No. SLC-AS-045-0160		2. Survey Name: Carondelet	
3. County:		4. Address (Street No.) 6921	Street (name) Broadway
5. City: St. Louis City	Vicinity: <input type="checkbox"/>	6. UTM:	7. Township/Range/Section:
8. Historic name (if known):			9. Present/other name (if known):
10. Ownership: <input type="checkbox"/> Private <input type="checkbox"/> Public		11a. Historic use (if known): store/dwelling	11b. Current use: multiple dwelling

**HISTORICAL INFORMATION**

12. Construction date:	15. Architect:	18. Previously surveyed? <input type="checkbox"/> Cite survey name in box 22 cont. (page 3)
13. Significant date/period:	16. Builder/contractor:	19. On National Register? <input type="checkbox"/> indiv. <input type="checkbox"/> district Cite nomination name in box 22 cont. (page 3)
14. Area(s) of significance:	17. Original or significant owner:	20. National Register eligible? <input type="checkbox"/> individually eligible <input type="checkbox"/> district potential C <input type="checkbox"/> NC <input type="checkbox"/> <input type="checkbox"/> not eligible <input type="checkbox"/> not determined
21. History and significance on continuation page. <input type="checkbox"/>		22. Sources of information on continuation page. <input type="checkbox"/>

**ARCHITECTURAL INFORMATION**

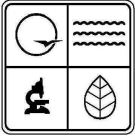
23. Category of property: <input type="checkbox"/> building(s) <input type="checkbox"/> site <input type="checkbox"/> structure <input type="checkbox"/> object	30. Roof material:	37. Windows: <input type="checkbox"/> historic <input type="checkbox"/> replacement Pane arrangement:
24. Vernacular or property type:	31. Chimney placement:	38. Acreage (rural): Visible from public road? <input type="checkbox"/>
25. Architectural Style: Italianate	32. Structural system:	39. Changes (describe in box 28 cont.): <input type="checkbox"/> Addition(s) Date(s): <input type="checkbox"/> Altered Date(s): <input type="checkbox"/> Moved Date(s): <input type="checkbox"/> Other Date(s):
26. Plan shape:	33. Ext. wall cladding: brick	Endangered by:
27. Number of stories: 2	34. Foundation material: stone	
28. Number of bays (1st floor): 4	35. Basement type:	40. Number of outbuildings (describe in box 40 cont.):
29. Roof type: ?	36. Front porch type/placement:	41. Further description of building features and associated resources on continuation page. <input type="checkbox"/>

**OTHER**

42. Current owner/address:	43. Form prepared by (name and org.): Landmarks Association of St. Louis	44. Survey date: 2006
		45. Date of revisions:

**FOR SHPO USE:**

Date entered in inventory:	Level of survey <input type="checkbox"/> reconnaissance <input type="checkbox"/> intensive	Additional research needed? <input type="checkbox"/> yes <input type="checkbox"/> no
National Register Status <input type="checkbox"/> listed <input type="checkbox"/> in listed district Name: <input type="checkbox"/> pending listing <input type="checkbox"/> eligible (individually) <input type="checkbox"/> eligible (district) <input type="checkbox"/> not eligible <input type="checkbox"/> not determined	Other:	



**ADDITIONAL INFORMATION:**

- 21. (cont.) History and significance. Expand box as necessary, or add continuation pages.
- 22. (cont.) Sources of information. Expand box as necessary, or add continuation pages.
- 40. (cont.) Description of environment and outbuildings. Expand box as necessary, or add continuation pages.
- 41. (cont.) Further description of important architectural features. Expand box as necessary, or add continuation pages.

The wood cornice has paired brackets and an etched design. The three second story bays are segmental arched. The lower story has been remodeled by the application of siding and replacement windows and doors.



MISSOURI DEPARTMENT OF NATURAL RESOURCES  
STATE HISTORIC PRESERVATION OFFICE, P.O. Box 176, Jefferson City, MO 6510

ARCHITECTURAL/HISTORIC INVENTORY FORM

1. Survey No. SLC-AS-045-0161		2. Survey Name: Carondelet	
3. County:		4. Address (Street No.) 6925	Street (name) Broadway
5. City: St. Louis City	Vicinity: <input type="checkbox"/>	6. UTM:	
8. Historic name (if known):		7. Township/Range/Section:	
9. Present/other name (if known):			
10. Ownership: <input type="checkbox"/> Private <input type="checkbox"/> Public		11a. Historic use (if known): store/dwelling	11b. Current use: commercial

HISTORICAL INFORMATION

12. Construction date:	15. Architect:	18. Previously surveyed? <input type="checkbox"/> Cite survey name in box 22 cont. (page 3)
13. Significant date/period:	16. Builder/contractor:	19. On National Register? <input type="checkbox"/> indiv. <input type="checkbox"/> district Cite nomination name in box 22 cont. (page 3)
14. Area(s) of significance:	17. Original or significant owner:	20. National Register eligible? <input type="checkbox"/> individually eligible <input type="checkbox"/> district potential C <input type="checkbox"/> NC <input type="checkbox"/> <input type="checkbox"/> not eligible <input type="checkbox"/> not determined
21. History and significance on continuation page. <input type="checkbox"/>		22. Sources of information on continuation page. <input type="checkbox"/>

ARCHITECTURAL INFORMATION

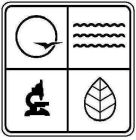
23. Category of property: <input type="checkbox"/> building(s) <input type="checkbox"/> site <input type="checkbox"/> structure <input type="checkbox"/> object	30. Roof material: asphalt	37. Windows: <input type="checkbox"/> historic <input type="checkbox"/> replacement Pane arrangement:
24. Vernacular or property type:	31. Chimney placement:	38. Acreage (rural): Visible from public road? <input type="checkbox"/>
25. Architectural Style: Vernacular Classical	32. Structural system:	39. Changes (describe in box 28 cont.): <input type="checkbox"/> Addition(s) Date(s): <input type="checkbox"/> Altered Date(s): <input type="checkbox"/> Moved Date(s): <input type="checkbox"/> Other Date(s):
26. Plan shape:	33. Ext. wall cladding: brick	Endangered by:
27. Number of stories: 2	34. Foundation material: stone	
28. Number of bays (1st floor): 4	35. Basement type:	40. Number of outbuildings (describe in box 40 cont.):
29. Roof type: hip	36. Front porch type/placement:	41. Further description of building features and associated resources on continuation page. <input type="checkbox"/>

OTHER

42. Current owner/address:	43. Form prepared by (name and org.): Landmarks Association of St. Louis	44. Survey date: 2006
		45. Date of revisions:

FOR SHPO USE:

Date entered in inventory:	Level of survey <input type="checkbox"/> reconnaissance <input type="checkbox"/> intensive	Additional research needed? <input type="checkbox"/> yes <input type="checkbox"/> no
National Register Status <input type="checkbox"/> listed <input type="checkbox"/> in listed district Name: <input type="checkbox"/> pending listing <input type="checkbox"/> eligible (individually) <input type="checkbox"/> eligible (district) <input type="checkbox"/> not eligible <input type="checkbox"/> not determined	Other:	



**ADDITIONAL INFORMATION:**

21. (cont.) History and significance. Expand box as necessary, or add continuation pages.

22. (cont.) Sources of information. Expand box as necessary, or add continuation pages.

40. (cont.) Description of environment and outbuildings. Expand box as necessary, or add continuation pages.

41. (cont.) Further description of important architectural features. Expand box as necessary, or add continuation pages.

The low-pitched hipped roof has a corbelled brick cornice at its base. The three second story rectangular bays are boarded. The lower story is permastone. A fabric awning is full-length.



MISSOURI DEPARTMENT OF NATURAL RESOURCES  
STATE HISTORIC PRESERVATION OFFICE, P.O. Box 176, Jefferson City, MO 6510

**ARCHITECTURAL/HISTORIC INVENTORY FORM**

1. Survey No. SLC-AS-045-0162		2. Survey Name: Carondelet	
3. County:		4. Address (Street No.) 6931	Street (name) Broadway
5. City: St. Louis City	Vicinity: <input type="checkbox"/>	6. UTM:	
7. Township/Range/Section:		8. Historic name (if known):	
9. Present/other name (if known):		10. Ownership: <input type="checkbox"/> Private <input type="checkbox"/> Public	
11a. Historic use (if known): store/dwelling		11b. Current use: vacant	

**HISTORICAL INFORMATION**

12. Construction date:	15. Architect:	18. Previously surveyed? <input type="checkbox"/> Cite survey name in box 22 cont. (page 3)
13. Significant date/period:	16. Builder/contractor:	19. On National Register? <input type="checkbox"/> indiv. <input type="checkbox"/> district Cite nomination name in box 22 cont. (page 3)
14. Area(s) of significance:	17. Original or significant owner:	20. National Register eligible? <input type="checkbox"/> individually eligible <input type="checkbox"/> district potential C <input type="checkbox"/> NC <input type="checkbox"/> <input type="checkbox"/> not eligible <input type="checkbox"/> not determined
21. History and significance on continuation page. <input type="checkbox"/>		22. Sources of information on continuation page. <input type="checkbox"/>

**ARCHITECTURAL INFORMATION**

23. Category of property: <input type="checkbox"/> building(s) <input type="checkbox"/> site <input type="checkbox"/> structure <input type="checkbox"/> object	30. Roof material:	37. Windows: <input type="checkbox"/> historic <input type="checkbox"/> replacement Pane arrangement:
24. Vernacular or property type:	31. Chimney placement:	38. Acreage (rural): Visible from public road? <input type="checkbox"/>
25. Architectural Style: Shaped Parapet	32. Structural system:	39. Changes (describe in box 28 cont.): <input type="checkbox"/> Addition(s) Date(s): <input type="checkbox"/> Altered Date(s): <input type="checkbox"/> Moved Date(s): <input type="checkbox"/> Other Date(s):
26. Plan shape:	33. Ext. wall cladding: brick	Endangered by:
27. Number of stories: 2	34. Foundation material: stone	40. Number of outbuildings (describe in box 40 cont.):
28. Number of bays (1st floor): 4	35. Basement type:	41. Further description of building features and associated resources on continuation page. <input type="checkbox"/>
29. Roof type: flat	36. Front porch type/placement:	

**OTHER**

42. Current owner/address:	43. Form prepared by (name and org.): Landmarks Association of St. Louis	44. Survey date: 2006
		45. Date of revisions:

**FOR SHPO USE:**

Date entered in inventory:	Level of survey <input type="checkbox"/> reconnaissance <input type="checkbox"/> intensive	Additional research needed? <input type="checkbox"/> yes <input type="checkbox"/> no
National Register Status <input type="checkbox"/> listed <input type="checkbox"/> in listed district Name: <input type="checkbox"/> pending listing <input type="checkbox"/> eligible (individually) <input type="checkbox"/> eligible (district) <input type="checkbox"/> not eligible <input type="checkbox"/> not determined	Other:	



**ARCHITECTURAL/HISTORIC INVENTORY FORM**

---

SLC-AS-045-0162

Page 2

**ADDITIONAL INFORMATION:**

21. (cont.) History and significance. Expand box as necessary, or add continuation pages.

22. (cont.) Sources of information. Expand box as necessary, or add continuation pages.

40. (cont.) Description of environment and outbuildings. Expand box as necessary, or add continuation pages.

41. (cont.) Further description of important architectural features. Expand box as necessary, or add continuation pages.

The flat parapet is tile-capped. Second story window bays are segmental arched with shutters. The storefront has been remodeled but the original pilasters are intact. A building at the rear of the lot may have been a stable - it has a gabled roof with an intersecting gable on the street side.





MISSOURI DEPARTMENT OF NATURAL RESOURCES  
STATE HISTORIC PRESERVATION OFFICE, P.O. Box 176, Jefferson City, MO 6510

**ARCHITECTURAL/HISTORIC INVENTORY FORM**

1. Survey No. SLC-AS-045-0163		2. Survey Name: Carondelet	
3. County:		4. Address (Street No.) 7001	Street (name) Broadway
5. City: St. Louis City	Vicinity: <input type="checkbox"/>	6. UTM:	
7. Township/Range/Section:		8. Historic name (if known):	
9. Present/other name (if known):		10. Ownership: <input type="checkbox"/> Private <input type="checkbox"/> Public	
11a. Historic use (if known): store/dwelling		11b. Current use: vacant	

**HISTORICAL INFORMATION**

12. Construction date:	15. Architect:	18. Previously surveyed? <input type="checkbox"/> Cite survey name in box 22 cont. (page 3)
13. Significant date/period:	16. Builder/contractor:	19. On National Register? <input type="checkbox"/> indiv. <input type="checkbox"/> district Cite nomination name in box 22 cont. (page 3)
14. Area(s) of significance:	17. Original or significant owner:	20. National Register eligible? <input type="checkbox"/> individually eligible <input type="checkbox"/> district potential C <input type="checkbox"/> NC <input type="checkbox"/> <input type="checkbox"/> not eligible <input type="checkbox"/> not determined
21. History and significance on continuation page. <input type="checkbox"/>		22. Sources of information on continuation page. <input type="checkbox"/>

**ARCHITECTURAL INFORMATION**

23. Category of property: <input type="checkbox"/> building(s) <input type="checkbox"/> site <input type="checkbox"/> structure <input type="checkbox"/> object	30. Roof material:	37. Windows: <input type="checkbox"/> historic <input type="checkbox"/> replacement Pane arrangement:
24. Vernacular or property type:	31. Chimney placement:	38. Acreage (rural): Visible from public road? <input type="checkbox"/>
25. Architectural Style: commercial/classical	32. Structural system:	39. Changes (describe in box 28 cont.): <input type="checkbox"/> Addition(s) Date(s): <input type="checkbox"/> Altered Date(s): <input type="checkbox"/> Moved Date(s): <input type="checkbox"/> Other Date(s):
26. Plan shape:	33. Ext. wall cladding: brick	Endangered by:
27. Number of stories: 3	34. Foundation material: stone	40. Number of outbuildings (describe in box 40 cont.):
28. Number of bays (1st floor): 1	35. Basement type:	41. Further description of building features and associated resources on continuation page. <input type="checkbox"/>
29. Roof type: flat	36. Front porch type/placement:	

**OTHER**

42. Current owner/address:	43. Form prepared by (name and org.): Landmarks Association of St. Louis	44. Survey date: 2006
		45. Date of revisions:

**FOR SHPO USE:**

Date entered in inventory:	Level of survey <input type="checkbox"/> reconnaissance <input type="checkbox"/> intensive	Additional research needed? <input type="checkbox"/> yes <input type="checkbox"/> no
National Register Status <input type="checkbox"/> listed <input type="checkbox"/> in listed district Name: <input type="checkbox"/> pending listing <input type="checkbox"/> eligible (individually) <input type="checkbox"/> eligible (district) <input type="checkbox"/> not eligible <input type="checkbox"/> not determined	Other:	



**ARCHITECTURAL/HISTORIC INVENTORY FORM**

---

SLC-AS-045-0163

Page 2

**ADDITIONAL INFORMATION:**

21. (cont.) History and significance. Expand box as necessary, or add continuation pages.

22. (cont.) Sources of information. Expand box as necessary, or add continuation pages.

40. (cont.) Description of environment and outbuildings. Expand box as necessary, or add continuation pages.

41. (cont.) Further description of important architectural features. Expand box as necessary, or add continuation pages.

The corner building has a corbelled brick cornice on both street facades. In the third story, the round arched openings remain intact but some have been boarded and others have been replaced with windows smaller than the original. Second story windows are segmental arched. The lower story facade facing Broadway has been covered in vinyl and has a single boarded door.



MISSOURI DEPARTMENT OF NATURAL RESOURCES  
STATE HISTORIC PRESERVATION OFFICE, P.O. Box 176, Jefferson City, MO 6510

**ARCHITECTURAL/HISTORIC INVENTORY FORM**

1. Survey No. SLC-AS-045-0164		2. Survey Name: Carondelet	
3. County:		4. Address (Street No.) 7005	Street (name) Broadway
5. City: St. Louis City	Vicinity: <input type="checkbox"/>	6. UTM:	
8. Historic name (if known):		7. Township/Range/Section:	
9. Present/other name (if known):			
10. Ownership: <input type="checkbox"/> Private <input type="checkbox"/> Public		11a. Historic use (if known): store/dwelling	11b. Current use: multiple dwelling

**HISTORICAL INFORMATION**

12. Construction date:	15. Architect:	18. Previously surveyed? <input type="checkbox"/> Cite survey name in box 22 cont. (page 3)
13. Significant date/period:	16. Builder/contractor:	19. On National Register? <input type="checkbox"/> indiv. <input type="checkbox"/> district Cite nomination name in box 22 cont. (page 3)
14. Area(s) of significance:	17. Original or significant owner:	20. National Register eligible? <input type="checkbox"/> individually eligible <input type="checkbox"/> district potential C <input type="checkbox"/> NC <input type="checkbox"/> <input type="checkbox"/> not eligible <input type="checkbox"/> not determined
21. History and significance on continuation page. <input type="checkbox"/>		22. Sources of information on continuation page. <input type="checkbox"/>

**ARCHITECTURAL INFORMATION**

23. Category of property: <input type="checkbox"/> building(s) <input type="checkbox"/> site <input type="checkbox"/> structure <input type="checkbox"/> object	30. Roof material: asphalt shingle	37. Windows: <input type="checkbox"/> historic <input type="checkbox"/> replacement Pane arrangement:
24. Vernacular or property type:	31. Chimney placement:	38. Acreage (rural): Visible from public road? <input type="checkbox"/>
25. Architectural Style: Vernacular Classical	32. Structural system:	39. Changes (describe in box 28 cont.): <input type="checkbox"/> Addition(s) Date(s): <input type="checkbox"/> Altered Date(s): <input type="checkbox"/> Moved Date(s): <input type="checkbox"/> Other Date(s):
26. Plan shape:	33. Ext. wall cladding: brick (painted)	Endangered by:
27. Number of stories: 2	34. Foundation material: stone	
28. Number of bays (1st floor): 4	35. Basement type:	40. Number of outbuildings (describe in box 40 cont.):
29. Roof type: side gable	36. Front porch type/placement:	41. Further description of building features and associated resources on continuation page. <input type="checkbox"/>

**OTHER**

42. Current owner/address:	43. Form prepared by (name and org.): Landmarks Association of St. Louis	44. Survey date: 2006
		45. Date of revisions:

**FOR SHPO USE:**

Date entered in inventory:	Level of survey <input type="checkbox"/> reconnaissance <input type="checkbox"/> intensive	Additional research needed? <input type="checkbox"/> yes <input type="checkbox"/> no
National Register Status <input type="checkbox"/> listed <input type="checkbox"/> in listed district Name: <input type="checkbox"/> pending listing <input type="checkbox"/> eligible (individually) <input type="checkbox"/> eligible (district) <input type="checkbox"/> not eligible <input type="checkbox"/> not determined	Other:	



**ARCHITECTURAL/HISTORIC INVENTORY FORM**

---

SLC-AS-045-0164

Page 2

**ADDITIONAL INFORMATION:**

21. (cont.) History and significance. Expand box as necessary, or add continuation pages.

22. (cont.) Sources of information. Expand box as necessary, or add continuation pages.

40. (cont.) Description of environment and outbuildings. Expand box as necessary, or add continuation pages.

41. (cont.) Further description of important architectural features. Expand box as necessary, or add continuation pages.

A dentilled brick cornice extends across the facade. The second story has shaped stone lintels. In the lower story, the storefront I-beam is intact but the display windows have been replaced with siding and horizontal windows.



MISSOURI DEPARTMENT OF NATURAL RESOURCES  
STATE HISTORIC PRESERVATION OFFICE, P.O. Box 176, Jefferson City, MO 6510

**ARCHITECTURAL/HISTORIC INVENTORY FORM**

1. Survey No. SLC-AS-045-0165		2. Survey Name: Carondelet	
3. County:		4. Address (Street No.) 7009	Street (name) Broadway
5. City: St. Louis City	Vicinity: <input type="checkbox"/>	6. UTM:	
8. Historic name (if known):		7. Township/Range/Section:	
9. Present/other name (if known):			
10. Ownership: <input type="checkbox"/> Private <input type="checkbox"/> Public		11a. Historic use (if known): store/dwelling	11b. Current use: vacant store/dwelling

**HISTORICAL INFORMATION**

12. Construction date:	15. Architect:	18. Previously surveyed? <input type="checkbox"/> Cite survey name in box 22 cont. (page 3)
13. Significant date/period:	16. Builder/contractor:	19. On National Register? <input type="checkbox"/> indiv. <input type="checkbox"/> district Cite nomination name in box 22 cont. (page 3)
14. Area(s) of significance:	17. Original or significant owner:	20. National Register eligible? <input type="checkbox"/> individually eligible <input type="checkbox"/> district potential C <input type="checkbox"/> NC <input type="checkbox"/> <input type="checkbox"/> not eligible <input type="checkbox"/> not determined
21. History and significance on continuation page. <input type="checkbox"/>		22. Sources of information on continuation page. <input type="checkbox"/>

**ARCHITECTURAL INFORMATION**

23. Category of property: <input type="checkbox"/> building(s) <input type="checkbox"/> site <input type="checkbox"/> structure <input type="checkbox"/> object	30. Roof material:	37. Windows: <input type="checkbox"/> historic <input type="checkbox"/> replacement Pane arrangement:
24. Vernacular or property type:	31. Chimney placement:	38. Acreage (rural): Visible from public road? <input type="checkbox"/>
25. Architectural Style: Mansard/commercial	32. Structural system:	39. Changes (describe in box 28 cont.): <input type="checkbox"/> Addition(s) Date(s): <input type="checkbox"/> Altered Date(s): <input type="checkbox"/> Moved Date(s): <input type="checkbox"/> Other Date(s):
26. Plan shape:	33. Ext. wall cladding: brick	Endangered by:
27. Number of stories: 3	34. Foundation material: stone	
28. Number of bays (1st floor): 4	35. Basement type:	40. Number of outbuildings (describe in box 40 cont.):
29. Roof type: flat	36. Front porch type/placement:	41. Further description of building features and associated resources on continuation page. <input type="checkbox"/>

**OTHER**

42. Current owner/address:	43. Form prepared by (name and org.): Landmarks Association of St. Louis	44. Survey date: 2006
		45. Date of revisions:

**FOR SHPO USE:**

Date entered in inventory:	Level of survey <input type="checkbox"/> reconnaissance <input type="checkbox"/> intensive	Additional research needed? <input type="checkbox"/> yes <input type="checkbox"/> no
National Register Status <input type="checkbox"/> listed <input type="checkbox"/> in listed district Name: <input type="checkbox"/> pending listing <input type="checkbox"/> eligible (individually) <input type="checkbox"/> eligible (district) <input type="checkbox"/> not eligible <input type="checkbox"/> not determined	Other:	



**ARCHITECTURAL/HISTORIC INVENTORY FORM**

---

SLC-AS-045-0165

Page 2

**ADDITIONAL INFORMATION:**

21. (cont.) History and significance. Expand box as necessary, or add continuation pages.

22. (cont.) Sources of information. Expand box as necessary, or add continuation pages.

40. (cont.) Description of environment and outbuildings. Expand box as necessary, or add continuation pages.

41. (cont.) Further description of important architectural features. Expand box as necessary, or add continuation pages.

The third story is a mansard-type roof in poor condition. A bracketed wood cornice extends across the facade under the dormer windows. The second story has a molded brick stringcourse. The windows are segmental arched with voussoirs. The storefront has a transomed door recessed between display windows and a secondary door that accesses the second story.



MISSOURI DEPARTMENT OF NATURAL RESOURCES  
STATE HISTORIC PRESERVATION OFFICE, P.O. Box 176, Jefferson City, MO 6510

ARCHITECTURAL/HISTORIC INVENTORY FORM

1. Survey No. SLC-AS-045-0166		2. Survey Name: Carondelet	
3. County:		4. Address (Street No.) 7011	Street (name) Broadway
5. City: St. Louis City	Vicinity: <input type="checkbox"/>	6. UTM:	
8. Historic name (if known):		9. Present/other name (if known):	
10. Ownership: <input type="checkbox"/> Private <input type="checkbox"/> Public		11a. Historic use (if known): store/dwelling	11b. Current use: restaurant

HISTORICAL INFORMATION

12. Construction date:	15. Architect:	18. Previously surveyed? <input type="checkbox"/> Cite survey name in box 22 cont. (page 3)
13. Significant date/period:	16. Builder/contractor:	19. On National Register? <input type="checkbox"/> indiv. <input type="checkbox"/> district Cite nomination name in box 22 cont. (page 3)
14. Area(s) of significance:	17. Original or significant owner:	20. National Register eligible? <input type="checkbox"/> individually eligible <input type="checkbox"/> district potential C <input type="checkbox"/> NC <input type="checkbox"/> <input type="checkbox"/> not eligible <input type="checkbox"/> not determined
21. History and significance on continuation page. <input type="checkbox"/>		22. Sources of information on continuation page. <input type="checkbox"/>

ARCHITECTURAL INFORMATION

23. Category of property: <input type="checkbox"/> building(s) <input type="checkbox"/> site <input type="checkbox"/> structure <input type="checkbox"/> object	30. Roof material: asphalt shingle	37. Windows: <input type="checkbox"/> historic <input type="checkbox"/> replacement Pane arrangement:
24. Vernacular or property type:	31. Chimney placement:	38. Acreage (rural): Visible from public road? <input type="checkbox"/>
25. Architectural Style: Vernacular Classical/commercial	32. Structural system:	39. Changes (describe in box 28 cont.): <input type="checkbox"/> Addition(s) Date(s): <input type="checkbox"/> Altered Date(s): <input type="checkbox"/> Moved Date(s): <input type="checkbox"/> Other Date(s):
26. Plan shape:	33. Ext. wall cladding: brick	Endangered by:
27. Number of stories: 2	34. Foundation material: stone	40. Number of outbuildings (describe in box 40 cont.):
28. Number of bays (1st floor): 5	35. Basement type:	41. Further description of building features and associated resources on continuation page. <input type="checkbox"/>
29. Roof type: side gable	36. Front porch type/placement:	

OTHER

42. Current owner/address:	43. Form prepared by (name and org.): Landmarks Association of St. Louis	44. Survey date: 2006
		45. Date of revisions:

FOR SHPO USE:

Date entered in inventory:	Level of survey <input type="checkbox"/> reconnaissance <input type="checkbox"/> intensive	Additional research needed? <input type="checkbox"/> yes <input type="checkbox"/> no
National Register Status <input type="checkbox"/> listed <input type="checkbox"/> in listed district Name: <input type="checkbox"/> pending listing <input type="checkbox"/> eligible (individually) <input type="checkbox"/> eligible (district) <input type="checkbox"/> not eligible <input type="checkbox"/> not determined	Other:	



**ARCHITECTURAL/HISTORIC INVENTORY FORM**

---

SLC-AS-045-0166

Page 2

**ADDITIONAL INFORMATION:**

21. (cont.) History and significance. Expand box as necessary, or add continuation pages.

22. (cont.) Sources of information. Expand box as necessary, or add continuation pages.

40. (cont.) Description of environment and outbuildings. Expand box as necessary, or add continuation pages.

41. (cont.) Further description of important architectural features. Expand box as necessary, or add continuation pages.

A boarded dormer is centered in the roof. The cornice is dentilled brick. The second story has three bays of segmental arched windows. The lower story has been remodeled and covered with a rough rock surface.





MISSOURI DEPARTMENT OF NATURAL RESOURCES  
STATE HISTORIC PRESERVATION OFFICE, P.O. Box 176, Jefferson City, MO 6510

**ARCHITECTURAL/HISTORIC INVENTORY FORM**

1. Survey No. SLC-AS-045-0167		2. Survey Name: Carondelet	
3. County:		4. Address (Street No.) 7015-17	Street (name) Broadway
5. City: St. Louis City	Vicinity: <input type="checkbox"/>	6. UTM:	
8. Historic name (if known):		7. Township/Range/Section:	
9. Present/other name (if known):			
10. Ownership: <input type="checkbox"/> Private <input type="checkbox"/> Public		11a. Historic use (if known): store/dwelling	11b. Current use: vacant

**HISTORICAL INFORMATION**

12. Construction date:	15. Architect:	18. Previously surveyed? <input type="checkbox"/> Cite survey name in box 22 cont. (page 3)
13. Significant date/period:	16. Builder/contractor:	19. On National Register? <input type="checkbox"/> indiv. <input type="checkbox"/> district Cite nomination name in box 22 cont. (page 3)
14. Area(s) of significance:	17. Original or significant owner:	20. National Register eligible? <input type="checkbox"/> individually eligible <input type="checkbox"/> district potential C <input type="checkbox"/> NC <input type="checkbox"/> <input type="checkbox"/> not eligible <input type="checkbox"/> not determined
21. History and significance on continuation page. <input type="checkbox"/>		22. Sources of information on continuation page. <input type="checkbox"/>

**ARCHITECTURAL INFORMATION**

23. Category of property: <input type="checkbox"/> building(s) <input type="checkbox"/> site <input type="checkbox"/> structure <input type="checkbox"/> object	30. Roof material: asphalt shingle	37. Windows: <input type="checkbox"/> historic <input type="checkbox"/> replacement Pane arrangement:
24. Vernacular or property type:	31. Chimney placement:	38. Acreage (rural): Visible from public road? <input type="checkbox"/>
25. Architectural Style: Vernacular Classical/commercial	32. Structural system:	39. Changes (describe in box 28 cont.): <input type="checkbox"/> Addition(s) Date(s): <input type="checkbox"/> Altered Date(s): <input type="checkbox"/> Moved Date(s): <input type="checkbox"/> Other Date(s):
26. Plan shape:	33. Ext. wall cladding: brick	Endangered by:
27. Number of stories: 2	34. Foundation material: stone	
28. Number of bays (1st floor): 6	35. Basement type:	40. Number of outbuildings (describe in box 40 cont.):
29. Roof type: side gable	36. Front porch type/placement:	41. Further description of building features and associated resources on continuation page. <input type="checkbox"/>

**OTHER**

42. Current owner/address:	43. Form prepared by (name and org.): Landmarks Association of St. Louis	44. Survey date: 2006
		45. Date of revisions:

**FOR SHPO USE:**

Date entered in inventory:	Level of survey <input type="checkbox"/> reconnaissance <input type="checkbox"/> intensive	Additional research needed? <input type="checkbox"/> yes <input type="checkbox"/> no
National Register Status <input type="checkbox"/> listed <input type="checkbox"/> in listed district Name: <input type="checkbox"/> pending listing <input type="checkbox"/> eligible (individually) <input type="checkbox"/> eligible (district) <input type="checkbox"/> not eligible <input type="checkbox"/> not determined	Other:	



**ARCHITECTURAL/HISTORIC INVENTORY FORM**

---

SLC-AS-045-0167

Page 2

**ADDITIONAL INFORMATION:**

21. (cont.) History and significance. Expand box as necessary, or add continuation pages.

22. (cont.) Sources of information. Expand box as necessary, or add continuation pages.

40. (cont.) Description of environment and outbuildings. Expand box as necessary, or add continuation pages.

41. (cont.) Further description of important architectural features. Expand box as necessary, or add continuation pages.

These were originally two separate buildings. Both sections have three bays of segmental arched windows in the second story and a dentilled brick cornice. The section on the left has a gabled dormer. The storefronts have been filled with vinyl siding and new windows.



MISSOURI DEPARTMENT OF NATURAL RESOURCES  
STATE HISTORIC PRESERVATION OFFICE, P.O. Box 176, Jefferson City, MO 6510

**ARCHITECTURAL/HISTORIC INVENTORY FORM**

1. Survey No. SLC-AS-045-0168		2. Survey Name: Carondelet	
3. County:		4. Address (Street No.) 7019	Street (name) Broadway
5. City: St. Louis City	Vicinity: <input type="checkbox"/>	6. UTM:	
7. Township/Range/Section:		8. Historic name (if known):	
9. Present/other name (if known):		10. Ownership: <input type="checkbox"/> Private <input type="checkbox"/> Public	
11a. Historic use (if known): store/dwelling		11b. Current use: store	

**HISTORICAL INFORMATION**

12. Construction date:	15. Architect:	18. Previously surveyed? <input type="checkbox"/> Cite survey name in box 22 cont. (page 3)
13. Significant date/period:	16. Builder/contractor:	19. On National Register? <input type="checkbox"/> indiv. <input type="checkbox"/> district Cite nomination name in box 22 cont. (page 3)
14. Area(s) of significance:	17. Original or significant owner:	20. National Register eligible? <input type="checkbox"/> individually eligible <input type="checkbox"/> district potential C <input type="checkbox"/> NC <input type="checkbox"/> <input type="checkbox"/> not eligible <input type="checkbox"/> not determined
21. History and significance on continuation page. <input type="checkbox"/>		22. Sources of information on continuation page. <input type="checkbox"/>

**ARCHITECTURAL INFORMATION**

23. Category of property: <input type="checkbox"/> building(s) <input type="checkbox"/> site <input type="checkbox"/> structure <input type="checkbox"/> object	30. Roof material: asphalt	37. Windows: <input type="checkbox"/> historic <input type="checkbox"/> replacement Pane arrangement:
24. Vernacular or property type:	31. Chimney placement:	38. Acreage (rural): Visible from public road? <input type="checkbox"/>
25. Architectural Style: Vernacular Classical/commercial	32. Structural system:	39. Changes (describe in box 28 cont.): <input type="checkbox"/> Addition(s) Date(s): <input type="checkbox"/> Altered Date(s): <input type="checkbox"/> Moved Date(s): <input type="checkbox"/> Other Date(s):
26. Plan shape:	33. Ext. wall cladding: brick	Endangered by:
27. Number of stories: 2	34. Foundation material: stone	40. Number of outbuildings (describe in box 40 cont.):
28. Number of bays (1st floor): 4	35. Basement type:	41. Further description of building features and associated resources on continuation page. <input type="checkbox"/>
29. Roof type: side gable	36. Front porch type/placement:	

**OTHER**

42. Current owner/address:	43. Form prepared by (name and org.): Landmarks Association of St. Louis	44. Survey date: 2006
		45. Date of revisions:

**FOR SHPO USE:**

Date entered in inventory:	Level of survey <input type="checkbox"/> reconnaissance <input type="checkbox"/> intensive	Additional research needed? <input type="checkbox"/> yes <input type="checkbox"/> no
National Register Status <input type="checkbox"/> listed <input type="checkbox"/> in listed district Name: <input type="checkbox"/> pending listing <input type="checkbox"/> eligible (individually) <input type="checkbox"/> eligible (district) <input type="checkbox"/> not eligible <input type="checkbox"/> not determined	Other:	



**ADDITIONAL INFORMATION:**

21. (cont.) History and significance. Expand box as necessary, or add continuation pages.

22. (cont.) Sources of information. Expand box as necessary, or add continuation pages.

40. (cont.) Description of environment and outbuildings. Expand box as necessary, or add continuation pages.

41. (cont.) Further description of important architectural features. Expand box as necessary, or add continuation pages.

A dormer with a single boarded window is centered in the roof. The cornice is dentilled brick. Three of four segmental arched openings in the second story have been boarded. The first story bays include a round arched opening with a door that leads upstairs.



MISSOURI DEPARTMENT OF NATURAL RESOURCES  
STATE HISTORIC PRESERVATION OFFICE, P.O. Box 176, Jefferson City, MO 6510

**ARCHITECTURAL/HISTORIC INVENTORY FORM**

1. Survey No. SLC-AS-045-0169		2. Survey Name: Carondelet	
3. County:		4. Address (Street No.) 7021-23	Street (name) Broadway
5. City: St. Louis City	Vicinity: <input type="checkbox"/>	6. UTM:	
8. Historic name (if known):		7. Township/Range/Section:	
9. Present/other name (if known):			
10. Ownership: <input type="checkbox"/> Private <input type="checkbox"/> Public		11a. Historic use (if known): commercial	11b. Current use: office

**HISTORICAL INFORMATION**

12. Construction date:	15. Architect:	18. Previously surveyed? <input type="checkbox"/> Cite survey name in box 22 cont. (page 3)
13. Significant date/period:	16. Builder/contractor:	19. On National Register? <input type="checkbox"/> indiv. <input type="checkbox"/> district Cite nomination name in box 22 cont. (page 3)
14. Area(s) of significance:	17. Original or significant owner:	20. National Register eligible? <input type="checkbox"/> individually eligible <input type="checkbox"/> district potential C <input type="checkbox"/> NC <input type="checkbox"/> <input type="checkbox"/> not eligible <input type="checkbox"/> not determined
21. History and significance on continuation page. <input type="checkbox"/>		22. Sources of information on continuation page. <input type="checkbox"/>

**ARCHITECTURAL INFORMATION**

23. Category of property: <input type="checkbox"/> building(s) <input type="checkbox"/> site <input type="checkbox"/> structure <input type="checkbox"/> object	30. Roof material:	37. Windows: <input type="checkbox"/> historic <input type="checkbox"/> replacement Pane arrangement:
24. Vernacular or property type:	31. Chimney placement:	38. Acreage (rural): Visible from public road? <input type="checkbox"/>
25. Architectural Style: Shaped Parapet/commercial	32. Structural system:	39. Changes (describe in box 28 cont.): <input type="checkbox"/> Addition(s) Date(s): <input type="checkbox"/> Altered Date(s): <input type="checkbox"/> Moved Date(s): <input type="checkbox"/> Other Date(s):
26. Plan shape:	33. Ext. wall cladding: brick	Endangered by:
27. Number of stories: 1	34. Foundation material: stone	40. Number of outbuildings (describe in box 40 cont.):
28. Number of bays (1st floor): 4	35. Basement type:	41. Further description of building features and associated resources on continuation page. <input type="checkbox"/>
29. Roof type: flat	36. Front porch type/placement:	

**OTHER**

42. Current owner/address:	43. Form prepared by (name and org.): Landmarks Association of St. Louis	44. Survey date: 2006
		45. Date of revisions:

**FOR SHPO USE:**

Date entered in inventory:	Level of survey <input checked="" type="checkbox"/> reconnaissance <input type="checkbox"/> intensive	Additional research needed? <input type="checkbox"/> yes <input type="checkbox"/> no
National Register Status <input type="checkbox"/> listed <input type="checkbox"/> in listed district Name: <input type="checkbox"/> pending listing <input type="checkbox"/> eligible (individually) <input type="checkbox"/> eligible (district) <input type="checkbox"/> not eligible <input type="checkbox"/> not determined	Other:	



**ARCHITECTURAL/HISTORIC INVENTORY FORM**

---

SLC-AS-045-0169

Page 2

**ADDITIONAL INFORMATION:**

21. (cont.) History and significance. Expand box as necessary, or add continuation pages.

22. (cont.) Sources of information. Expand box as necessary, or add continuation pages.

40. (cont.) Description of environment and outbuildings. Expand box as necessary, or add continuation pages.

41. (cont.) Further description of important architectural features. Expand box as necessary, or add continuation pages.

The parapet has a raised center and end blocks and a corbelled brick cornice. The storefronts have been filled with bricks and new openings but the iron pilasters are still visible.



MISSOURI DEPARTMENT OF NATURAL RESOURCES  
STATE HISTORIC PRESERVATION OFFICE, P.O. Box 176, Jefferson City, MO 6510

**ARCHITECTURAL/HISTORIC INVENTORY FORM**

1. Survey No. SLC-AS-045-0170		2. Survey Name: Carondelet	
3. County:		4. Address (Street No.) 7025-31	Street (name) Broadway
5. City: St. Louis City	Vicinity: <input type="checkbox"/>	6. UTM:	
7. Township/Range/Section:		8. Historic name (if known):	
9. Present/other name (if known):		10. Ownership: <input type="checkbox"/> Private <input type="checkbox"/> Public	
11a. Historic use (if known): commercial		11b. Current use: commercial	

**HISTORICAL INFORMATION**

12. Construction date:	15. Architect:	18. Previously surveyed? <input type="checkbox"/> Cite survey name in box 22 cont. (page 3)
13. Significant date/period:	16. Builder/contractor:	19. On National Register? <input type="checkbox"/> indiv. <input type="checkbox"/> district Cite nomination name in box 22 cont. (page 3)
14. Area(s) of significance:	17. Original or significant owner:	20. National Register eligible? <input type="checkbox"/> individually eligible <input type="checkbox"/> district potential C <input type="checkbox"/> NC <input type="checkbox"/> <input type="checkbox"/> not eligible <input type="checkbox"/> not determined
21. History and significance on continuation page. <input type="checkbox"/>		22. Sources of information on continuation page. <input type="checkbox"/>

**ARCHITECTURAL INFORMATION**

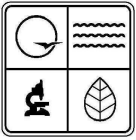
23. Category of property: <input type="checkbox"/> building(s) <input type="checkbox"/> site <input type="checkbox"/> structure <input type="checkbox"/> object	30. Roof material:	37. Windows: <input type="checkbox"/> historic <input type="checkbox"/> replacement Pane arrangement:
24. Vernacular or property type:	31. Chimney placement:	38. Acreage (rural): Visible from public road? <input type="checkbox"/>
25. Architectural Style:	32. Structural system:	39. Changes (describe in box 28 cont.): <input type="checkbox"/> Addition(s) Date(s): <input type="checkbox"/> Altered Date(s): <input type="checkbox"/> Moved Date(s): <input type="checkbox"/> Other Date(s):
26. Plan shape:	33. Ext. wall cladding: brick	Endangered by:
27. Number of stories: 1	34. Foundation material: stone	40. Number of outbuildings (describe in box 40 cont.):
28. Number of bays (1st floor): 8	35. Basement type:	41. Further description of building features and associated resources on continuation page. <input type="checkbox"/>
29. Roof type: flat	36. Front porch type/placement:	

**OTHER**

42. Current owner/address:	43. Form prepared by (name and org.): Landmarks Association of St. Louis	44. Survey date: 2006
		45. Date of revisions:

**FOR SHPO USE:**

Date entered in inventory:	Level of survey <input type="checkbox"/> reconnaissance <input type="checkbox"/> intensive	Additional research needed? <input type="checkbox"/> yes <input type="checkbox"/> no
National Register Status <input type="checkbox"/> listed <input type="checkbox"/> in listed district Name: <input type="checkbox"/> pending listing <input type="checkbox"/> eligible (individually) <input type="checkbox"/> eligible (district) <input type="checkbox"/> not eligible <input type="checkbox"/> not determined	Other:	



**ADDITIONAL INFORMATION:**

- 21. (cont.) History and significance. Expand box as necessary, or add continuation pages.
- 22. (cont.) Sources of information. Expand box as necessary, or add continuation pages.
- 40. (cont.) Description of environment and outbuildings. Expand box as necessary, or add continuation pages.
- 41. (cont.) Further description of important architectural features. Expand box as necessary, or add continuation pages.

The facade of this one-story building is entirely recent.





MISSOURI DEPARTMENT OF NATURAL RESOURCES  
STATE HISTORIC PRESERVATION OFFICE, P.O. Box 176, Jefferson City, MO 6510

**ARCHITECTURAL/HISTORIC INVENTORY FORM**

1. Survey No. SLC-AS-045-0171		2. Survey Name: Carondelet	
3. County:		4. Address (Street No.) 7101	Street (name) Broadway
5. City: St. Louis City	Vicinity: <input type="checkbox"/>	6. UTM:	
7. Township/Range/Section:		8. Historic name (if known):	
9. Present/other name (if known):		10. Ownership: <input type="checkbox"/> Private <input type="checkbox"/> Public	
11a. Historic use (if known): commercial/dwelling		11b. Current use: commercial/dwelling	

**HISTORICAL INFORMATION**

12. Construction date: 1879	15. Architect:	18. Previously surveyed? <input type="checkbox"/> Cite survey name in box 22 cont. (page 3)
13. Significant date/period:	16. Builder/contractor:	19. On National Register? <input type="checkbox"/> indiv. <input type="checkbox"/> district Cite nomination name in box 22 cont. (page 3)
14. Area(s) of significance:	17. Original or significant owner: A. Woerhlin	20. National Register eligible? <input type="checkbox"/> individually eligible <input type="checkbox"/> district potential C <input type="checkbox"/> NC <input type="checkbox"/> <input type="checkbox"/> not eligible <input type="checkbox"/> not determined
21. History and significance on continuation page. <input type="checkbox"/>		22. Sources of information on continuation page. <input type="checkbox"/>

**ARCHITECTURAL INFORMATION**

23. Category of property: <input type="checkbox"/> building(s) <input type="checkbox"/> site <input type="checkbox"/> structure <input type="checkbox"/> object	30. Roof material:	37. Windows: <input type="checkbox"/> historic <input type="checkbox"/> replacement Pane arrangement:
24. Vernacular or property type:	31. Chimney placement:	38. Acreage (rural): Visible from public road? <input type="checkbox"/>
25. Architectural Style: shaped parapet	32. Structural system:	39. Changes (describe in box 28 cont.): <input type="checkbox"/> Addition(s) Date(s): <input type="checkbox"/> Altered Date(s): <input type="checkbox"/> Moved Date(s): <input type="checkbox"/> Other Date(s):
26. Plan shape:	33. Ext. wall cladding: brick	Endangered by:
27. Number of stories: 2	34. Foundation material: stone	40. Number of outbuildings (describe in box 40 cont.):
28. Number of bays (1st floor): 3	35. Basement type:	41. Further description of building features and associated resources on continuation page. <input type="checkbox"/>
29. Roof type: flat	36. Front porch type/placement:	

**OTHER**

42. Current owner/address:	43. Form prepared by (name and org.): Landmarks Association of St. Louis	44. Survey date: 2006
		45. Date of revisions:

**FOR SHPO USE:**

Date entered in inventory:	Level of survey <input type="checkbox"/> reconnaissance <input type="checkbox"/> intensive	Additional research needed? <input type="checkbox"/> yes <input type="checkbox"/> no
National Register Status <input type="checkbox"/> listed <input type="checkbox"/> in listed district Name: <input type="checkbox"/> pending listing <input type="checkbox"/> eligible (individually) <input type="checkbox"/> eligible (district) <input type="checkbox"/> not eligible <input type="checkbox"/> not determined	Other:	



**ARCHITECTURAL/HISTORIC INVENTORY FORM**

---

SLC-AS-045-0171

Page 2

**ADDITIONAL INFORMATION:**

21. (cont.) History and significance. Expand box as necessary, or add continuation pages.

22. (cont.) Sources of information. Expand box as necessary, or add continuation pages.

40. (cont.) Description of environment and outbuildings. Expand box as necessary, or add continuation pages.

41. (cont.) Further description of important architectural features. Expand box as necessary, or add continuation pages.

Two-story with flat-topped parapet. The cornice appears to have been removed and patched with concrete. The second story has three bays of rectangular windows and a balcony door. The first story has been refaced. The lower story openings are glass-blocked. The balcony is decorative wrought iron.



MISSOURI DEPARTMENT OF NATURAL RESOURCES  
STATE HISTORIC PRESERVATION OFFICE, P.O. Box 176, Jefferson City, MO 6510

**ARCHITECTURAL/HISTORIC INVENTORY FORM**

1. Survey No. SLC-AS-045-0172		2. Survey Name: Carondelet	
3. County:		4. Address (Street No.) 7107	Street (name) Broadway
5. City: St. Louis City	Vicinity: <input type="checkbox"/>	6. UTM:	7. Township/Range/Section:
8. Historic name (if known):			9. Present/other name (if known):
10. Ownership: <input type="checkbox"/> Private <input type="checkbox"/> Public		11a. Historic use (if known): commercial/dwelling	11b. Current use: commercial/dwelling

**HISTORICAL INFORMATION**

12. Construction date:	15. Architect:	18. Previously surveyed? <input type="checkbox"/> Cite survey name in box 22 cont. (page 3)
13. Significant date/period:	16. Builder/contractor:	19. On National Register? <input type="checkbox"/> indiv. <input type="checkbox"/> district Cite nomination name in box 22 cont. (page 3)
14. Area(s) of significance:	17. Original or significant owner:	20. National Register eligible? <input type="checkbox"/> individually eligible <input type="checkbox"/> district potential C <input type="checkbox"/> NC <input type="checkbox"/> <input type="checkbox"/> not eligible <input type="checkbox"/> not determined
21. History and significance on continuation page. <input type="checkbox"/>		22. Sources of information on continuation page. <input type="checkbox"/>

**ARCHITECTURAL INFORMATION**

23. Category of property: <input type="checkbox"/> building(s) <input type="checkbox"/> site <input type="checkbox"/> structure <input type="checkbox"/> object	30. Roof material: asphalt shingle	37. Windows: <input type="checkbox"/> historic <input type="checkbox"/> replacement Pane arrangement:
24. Vernacular or property type:	31. Chimney placement:	38. Acreage (rural): Visible from public road? <input type="checkbox"/>
25. Architectural Style: Vernacular Classical	32. Structural system:	39. Changes (describe in box 28 cont.): <input type="checkbox"/> Addition(s) Date(s): <input type="checkbox"/> Altered Date(s): <input type="checkbox"/> Moved Date(s): <input type="checkbox"/> Other Date(s):
26. Plan shape:	33. Ext. wall cladding: brick	Endangered by:
27. Number of stories: 2	34. Foundation material: stone	
28. Number of bays (1st floor): 4	35. Basement type:	40. Number of outbuildings (describe in box 40 cont.):
29. Roof type: side gable	36. Front porch type/placement:	41. Further description of building features and associated resources on continuation page. <input type="checkbox"/>

**OTHER**

42. Current owner/address:	43. Form prepared by (name and org.): Landmarks Association of St. Louis	44. Survey date: 2006
		45. Date of revisions:

**FOR SHPO USE:**

Date entered in inventory:	Level of survey <input type="checkbox"/> reconnaissance <input type="checkbox"/> intensive	Additional research needed? <input type="checkbox"/> yes <input type="checkbox"/> no
National Register Status <input type="checkbox"/> listed <input type="checkbox"/> in listed district Name: <input type="checkbox"/> pending listing <input type="checkbox"/> eligible (individually) <input type="checkbox"/> eligible (district) <input type="checkbox"/> not eligible <input type="checkbox"/> not determined	Other:	



**ARCHITECTURAL/HISTORIC INVENTORY FORM**

---

SLC-AS-045-0172

Page 2

**ADDITIONAL INFORMATION:**

21. (cont.) History and significance. Expand box as necessary, or add continuation pages.

22. (cont.) Sources of information. Expand box as necessary, or add continuation pages.

40. (cont.) Description of environment and outbuildings. Expand box as necessary, or add continuation pages.

41. (cont.) Further description of important architectural features. Expand box as necessary, or add continuation pages.

The second story is white glazed brick with contrasting colored trim at the base of the cornice. The lower story is remodeled but some of the original cast iron supports are visible. A recent dormer is centered in the facade.



MISSOURI DEPARTMENT OF NATURAL RESOURCES  
STATE HISTORIC PRESERVATION OFFICE, P.O. Box 176, Jefferson City, MO 6510

**ARCHITECTURAL/HISTORIC INVENTORY FORM**

1. Survey No. SLC-AS-045-0173		2. Survey Name: Carondelet	
3. County:		4. Address (Street No.) 7109	Street (name) Broadway
5. City: St. Louis City	Vicinity: <input type="checkbox"/>	6. UTM:	
7. Township/Range/Section:		8. Historic name (if known):	
9. Present/other name (if known):		10. Ownership: <input type="checkbox"/> Private <input type="checkbox"/> Public	
11a. Historic use (if known): commercial/dwelling		11b. Current use: commercial/dwelling	

**HISTORICAL INFORMATION**

12. Construction date:	15. Architect:	18. Previously surveyed? <input type="checkbox"/> Cite survey name in box 22 cont. (page 3)
13. Significant date/period:	16. Builder/contractor:	19. On National Register? <input type="checkbox"/> indiv. <input type="checkbox"/> district Cite nomination name in box 22 cont. (page 3)
14. Area(s) of significance:	17. Original or significant owner:	20. National Register eligible? <input type="checkbox"/> individually eligible <input type="checkbox"/> district potential C <input type="checkbox"/> NC <input type="checkbox"/> <input type="checkbox"/> not eligible <input type="checkbox"/> not determined
21. History and significance on continuation page. <input type="checkbox"/>		22. Sources of information on continuation page. <input type="checkbox"/>

**ARCHITECTURAL INFORMATION**

23. Category of property: <input type="checkbox"/> building(s) <input type="checkbox"/> site <input type="checkbox"/> structure <input type="checkbox"/> object	30. Roof material:	37. Windows: <input type="checkbox"/> historic <input type="checkbox"/> replacement Pane arrangement:
24. Vernacular or property type:	31. Chimney placement:	38. Acreage (rural): Visible from public road? <input type="checkbox"/>
25. Architectural Style: Classical Revival	32. Structural system:	39. Changes (describe in box 28 cont.): <input type="checkbox"/> Addition(s) Date(s): <input type="checkbox"/> Altered Date(s): <input type="checkbox"/> Moved Date(s): <input type="checkbox"/> Other Date(s):
26. Plan shape:	33. Ext. wall cladding: brick	Endangered by:
27. Number of stories: 2	34. Foundation material: stone	40. Number of outbuildings (describe in box 40 cont.):
28. Number of bays (1st floor): 2	35. Basement type:	41. Further description of building features and associated resources on continuation page. <input type="checkbox"/>
29. Roof type: flat	36. Front porch type/placement:	

**OTHER**

42. Current owner/address:	43. Form prepared by (name and org.): Landmarks Association of St. Louis	44. Survey date: 2006
		45. Date of revisions:

**FOR SHPO USE:**

Date entered in inventory:	Level of survey <input type="checkbox"/> reconnaissance <input type="checkbox"/> intensive	Additional research needed? <input type="checkbox"/> yes <input type="checkbox"/> no
National Register Status <input type="checkbox"/> listed <input type="checkbox"/> in listed district Name: <input type="checkbox"/> pending listing <input type="checkbox"/> eligible (individually) <input type="checkbox"/> eligible (district) <input type="checkbox"/> not eligible <input type="checkbox"/> not determined	Other:	



**ARCHITECTURAL/HISTORIC INVENTORY FORM**

---

SLC-AS-045-0173

Page 2

**ADDITIONAL INFORMATION:**

21. (cont.) History and significance. Expand box as necessary, or add continuation pages.

22. (cont.) Sources of information. Expand box as necessary, or add continuation pages.

40. (cont.) Description of environment and outbuildings. Expand box as necessary, or add continuation pages.

41. (cont.) Further description of important architectural features. Expand box as necessary, or add continuation pages.

The parapet has terra cotta finials and a terra cotta balustrade. At the base of the cornice is a decorative stringcourse. Two second story window bays have brick lintels and keystones. A broad shallow arch spans the lower story and has leaded glass in the arch. A recessed door is flanked by display windows.



MISSOURI DEPARTMENT OF NATURAL RESOURCES  
STATE HISTORIC PRESERVATION OFFICE, P.O. Box 176, Jefferson City, MO 6510

**ARCHITECTURAL/HISTORIC INVENTORY FORM**

1. Survey No. SLC-AS-045-0174		2. Survey Name: Carondelet	
3. County:		4. Address (Street No.) 7111-13	Street (name) Broadway
5. City: St. Louis City	Vicinity: <input type="checkbox"/>	6. UTM:	
7. Township/Range/Section:		8. Historic name (if known):	
9. Present/other name (if known):		10. Ownership: <input type="checkbox"/> Private <input type="checkbox"/> Public	
11a. Historic use (if known): commercial/dwelling		11b. Current use: commercial/dwelling	

**HISTORICAL INFORMATION**

12. Construction date:	15. Architect:	18. Previously surveyed? <input type="checkbox"/> Cite survey name in box 22 cont. (page 3)
13. Significant date/period:	16. Builder/contractor:	19. On National Register? <input type="checkbox"/> indiv. <input type="checkbox"/> district Cite nomination name in box 22 cont. (page 3)
14. Area(s) of significance:	17. Original or significant owner:	20. National Register eligible? <input type="checkbox"/> individually eligible <input type="checkbox"/> district potential C <input type="checkbox"/> NC <input type="checkbox"/> <input type="checkbox"/> not eligible <input type="checkbox"/> not determined
21. History and significance on continuation page. <input type="checkbox"/>		22. Sources of information on continuation page. <input type="checkbox"/>

**ARCHITECTURAL INFORMATION**

23. Category of property: <input type="checkbox"/> building(s) <input type="checkbox"/> site <input type="checkbox"/> structure <input type="checkbox"/> object	30. Roof material: asphalt shingle	37. Windows: <input type="checkbox"/> historic <input type="checkbox"/> replacement Pane arrangement:
24. Vernacular or property type:	31. Chimney placement:	38. Acreage (rural): Visible from public road? <input type="checkbox"/>
25. Architectural Style: Vernacular Classical	32. Structural system:	39. Changes (describe in box 28 cont.): <input type="checkbox"/> Addition(s) Date(s): <input type="checkbox"/> Altered Date(s): <input type="checkbox"/> Moved Date(s): <input type="checkbox"/> Other Date(s):
26. Plan shape:	33. Ext. wall cladding: brick	Endangered by:
27. Number of stories: 2	34. Foundation material: stone	40. Number of outbuildings (describe in box 40 cont.):
28. Number of bays (1st floor): 6	35. Basement type:	41. Further description of building features and associated resources on continuation page. <input type="checkbox"/>
29. Roof type: side gable	36. Front porch type/placement:	

**OTHER**

42. Current owner/address:	43. Form prepared by (name and org.): Landmarks Association of St. Louis	44. Survey date: 2006
		45. Date of revisions:

**FOR SHPO USE:**

Date entered in inventory:	Level of survey <input type="checkbox"/> reconnaissance <input type="checkbox"/> intensive	Additional research needed? <input type="checkbox"/> yes <input type="checkbox"/> no
National Register Status <input type="checkbox"/> listed <input type="checkbox"/> in listed district Name: <input type="checkbox"/> pending listing <input type="checkbox"/> eligible (individually) <input type="checkbox"/> eligible (district) <input type="checkbox"/> not eligible <input type="checkbox"/> not determined	Other:	



**ARCHITECTURAL/HISTORIC INVENTORY FORM**

---

SLC-AS-045-0174

Page 2

**ADDITIONAL INFORMATION:**

21. (cont.) History and significance. Expand box as necessary, or add continuation pages.

22. (cont.) Sources of information. Expand box as necessary, or add continuation pages.

40. (cont.) Description of environment and outbuildings. Expand box as necessary, or add continuation pages.

41. (cont.) Further description of important architectural features. Expand box as necessary, or add continuation pages.

The second story has four rectangular window bays. The storefront has been remodeled. A strip of metal or fiberglass extends across the facade. Dentilled brick cornice.





MISSOURI DEPARTMENT OF NATURAL RESOURCES  
STATE HISTORIC PRESERVATION OFFICE, P.O. Box 176, Jefferson City, MO 6510

**ARCHITECTURAL/HISTORIC INVENTORY FORM**

1. Survey No. SLC-AS-045-0175		2. Survey Name: Carondelet	
3. County:		4. Address (Street No.) 7119	Street (name) Broadway
5. City: St. Louis City	Vicinity: <input type="checkbox"/>	6. UTM:	
7. Township/Range/Section:		8. Historic name (if known):	
9. Present/other name (if known):		10. Ownership: <input type="checkbox"/> Private <input type="checkbox"/> Public	
11a. Historic use (if known): commercial/dwelling		11b. Current use: commercial/dwelling	

**HISTORICAL INFORMATION**

12. Construction date: 1879	15. Architect:	18. Previously surveyed? <input type="checkbox"/> Cite survey name in box 22 cont. (page 3)
13. Significant date/period:	16. Builder/contractor:	19. On National Register? <input type="checkbox"/> indiv. <input type="checkbox"/> district Cite nomination name in box 22 cont. (page 3)
14. Area(s) of significance:	17. Original or significant owner: Francis Zeller	20. National Register eligible? <input type="checkbox"/> individually eligible <input type="checkbox"/> district potential C <input type="checkbox"/> NC <input type="checkbox"/> <input type="checkbox"/> not eligible <input type="checkbox"/> not determined
21. History and significance on continuation page. <input type="checkbox"/>		22. Sources of information on continuation page. <input type="checkbox"/>

**ARCHITECTURAL INFORMATION**

23. Category of property: <input type="checkbox"/> building(s) <input type="checkbox"/> site <input type="checkbox"/> structure <input type="checkbox"/> object	30. Roof material: asphalt	37. Windows: <input type="checkbox"/> historic <input type="checkbox"/> replacement Pane arrangement:
24. Vernacular or property type:	31. Chimney placement:	38. Acreage (rural): Visible from public road? <input type="checkbox"/>
25. Architectural Style: Vernacular Classical	32. Structural system:	39. Changes (describe in box 28 cont.): <input type="checkbox"/> Addition(s) Date(s): <input type="checkbox"/> Altered Date(s): <input type="checkbox"/> Moved Date(s): <input type="checkbox"/> Other Date(s):
26. Plan shape:	33. Ext. wall cladding: brick	Endangered by:
27. Number of stories: 2	34. Foundation material: stone	40. Number of outbuildings (describe in box 40 cont.):
28. Number of bays (1st floor): 4	35. Basement type:	41. Further description of building features and associated resources on continuation page. <input type="checkbox"/>
29. Roof type: side gable	36. Front porch type/placement:	

**OTHER**

42. Current owner/address:	43. Form prepared by (name and org.): Landmarks Association of St. Louis	44. Survey date: 2006
		45. Date of revisions:

**FOR SHPO USE:**

Date entered in inventory:	Level of survey <input type="checkbox"/> reconnaissance <input type="checkbox"/> intensive	Additional research needed? <input type="checkbox"/> yes <input type="checkbox"/> no
National Register Status <input type="checkbox"/> listed <input type="checkbox"/> in listed district Name: <input type="checkbox"/> pending listing <input type="checkbox"/> eligible (individually) <input type="checkbox"/> eligible (district) <input type="checkbox"/> not eligible <input type="checkbox"/> not determined	Other:	



**ARCHITECTURAL/HISTORIC INVENTORY FORM**

---

SLC-AS-045-0175

Page 2

**ADDITIONAL INFORMATION:**

21. (cont.) History and significance. Expand box as necessary, or add continuation pages.

22. (cont.) Sources of information. Expand box as necessary, or add continuation pages.

40. (cont.) Description of environment and outbuildings. Expand box as necessary, or add continuation pages.

41. (cont.) Further description of important architectural features. Expand box as necessary, or add continuation pages.

This building has near perfect integrity. The storefront has paired doors flanked by display windows. Cast iron columns separate the bays. A scend single door is recessed in the fourth bay. Second story bays are segmental arched with shaped stone lintels. A wrought iron balcony is centered in the second story.



MISSOURI DEPARTMENT OF NATURAL RESOURCES  
STATE HISTORIC PRESERVATION OFFICE, P.O. Box 176, Jefferson City, MO 6510

**ARCHITECTURAL/HISTORIC INVENTORY FORM**

1. Survey No. SLC-AS-045-0176		2. Survey Name: Carondelet	
3. County:		4. Address (Street No.) 7121-29	Street (name) Broadway
5. City: St. Louis City	Vicinity: <input type="checkbox"/>	6. UTM:	
7. Township/Range/Section:		8. Historic name (if known):	
9. Present/other name (if known):		10. Ownership: <input type="checkbox"/> Private <input type="checkbox"/> Public	
11a. Historic use (if known): commercial/dwelling		11b. Current use: commercial/dwelling	

**HISTORICAL INFORMATION**

12. Construction date: 1879	15. Architect:	18. Previously surveyed? <input type="checkbox"/> Cite survey name in box 22 cont. (page 3)
13. Significant date/period:	16. Builder/contractor:	19. On National Register? <input type="checkbox"/> indiv. <input type="checkbox"/> district Cite nomination name in box 22 cont. (page 3)
14. Area(s) of significance:	17. Original or significant owner: Charles Spies (7129); P. Didier (7121)	20. National Register eligible? <input type="checkbox"/> individually eligible <input type="checkbox"/> district potential C <input type="checkbox"/> NC <input type="checkbox"/> <input type="checkbox"/> not eligible <input type="checkbox"/> not determined
21. History and significance on continuation page. <input type="checkbox"/>		22. Sources of information on continuation page. <input type="checkbox"/>

**ARCHITECTURAL INFORMATION**

23. Category of property: <input type="checkbox"/> building(s) <input type="checkbox"/> site <input type="checkbox"/> structure <input type="checkbox"/> object	30. Roof material: asphalt shingle	37. Windows: <input type="checkbox"/> historic <input type="checkbox"/> replacement Pane arrangement:
24. Vernacular or property type:	31. Chimney placement:	38. Acreage (rural): Visible from public road? <input type="checkbox"/>
25. Architectural Style: Vernacular Classical	32. Structural system:	39. Changes (describe in box 28 cont.): <input type="checkbox"/> Addition(s) Date(s): <input type="checkbox"/> Altered Date(s): <input type="checkbox"/> Moved Date(s): <input type="checkbox"/> Other Date(s):
26. Plan shape:	33. Ext. wall cladding: brick and stone	Endangered by:
27. Number of stories: 2	34. Foundation material: stone	40. Number of outbuildings (describe in box 40 cont.):
28. Number of bays (1st floor): 13	35. Basement type:	41. Further description of building features and associated resources on continuation page. <input type="checkbox"/>
29. Roof type: side gable	36. Front porch type/placement:	

**OTHER**

42. Current owner/address:	43. Form prepared by (name and org.): Landmarks Association of St. Louis	44. Survey date: 2006
		45. Date of revisions:

**FOR SHPO USE:**

Date entered in inventory:	Level of survey <input type="checkbox"/> reconnaissance <input type="checkbox"/> intensive	Additional research needed? <input type="checkbox"/> yes <input type="checkbox"/> no
National Register Status <input type="checkbox"/> listed <input type="checkbox"/> in listed district Name: <input type="checkbox"/> pending listing <input type="checkbox"/> eligible (individually) <input type="checkbox"/> eligible (district) <input type="checkbox"/> not eligible <input type="checkbox"/> not determined	Other:	



**ADDITIONAL INFORMATION:**

21. (cont.) History and significance. Expand box as necessary, or add continuation pages.

22. (cont.) Sources of information. Expand box as necessary, or add continuation pages.

40. (cont.) Description of environment and outbuildings. Expand box as necessary, or add continuation pages.

41. (cont.) Further description of important architectural features. Expand box as necessary, or add continuation pages.

Row of four attached buildings each with twin dormers, bracketed cornice and stone second story with wrought iron balconies. The second story openings are segmental arched. The two center bays of each are doors. Lower story is mostly intact.



MISSOURI DEPARTMENT OF NATURAL RESOURCES  
STATE HISTORIC PRESERVATION OFFICE, P.O. Box 176, Jefferson City, MO 6510

**ARCHITECTURAL/HISTORIC INVENTORY FORM**

1. Survey No. SLC-AS-045-0177		2. Survey Name: Carondelet	
3. County:		4. Address (Street No.) 7201-05	Street (name) Broadway
5. City: St. Louis City	Vicinity: <input type="checkbox"/>	6. UTM:	
8. Historic name (if known):		9. Present/other name (if known):	
10. Ownership: <input type="checkbox"/> Private <input type="checkbox"/> Public		11a. Historic use (if known): commercial (bank)	11b. Current use: commercial

**HISTORICAL INFORMATION**

12. Construction date: 1906	15. Architect: Gillick Bros.	18. Previously surveyed? <input type="checkbox"/> Cite survey name in box 22 cont. (page 3)
13. Significant date/period:	16. Builder/contractor:	19. On National Register? <input type="checkbox"/> indiv. <input type="checkbox"/> district Cite nomination name in box 22 cont. (page 3)
14. Area(s) of significance:	17. Original or significant owner: Southern Commercial & Savings Bank	20. National Register eligible? <input type="checkbox"/> individually eligible <input type="checkbox"/> district potential C <input type="checkbox"/> NC <input type="checkbox"/> <input type="checkbox"/> not eligible <input type="checkbox"/> not determined
21. History and significance on continuation page. <input type="checkbox"/>		22. Sources of information on continuation page. <input type="checkbox"/>

**ARCHITECTURAL INFORMATION**

23. Category of property: <input type="checkbox"/> building(s) <input type="checkbox"/> site <input type="checkbox"/> structure <input type="checkbox"/> object	30. Roof material:	37. Windows: <input type="checkbox"/> historic <input type="checkbox"/> replacement Pane arrangement:
24. Vernacular or property type:	31. Chimney placement:	38. Acreage (rural): Visible from public road? <input type="checkbox"/>
25. Architectural Style: Classical Revival	32. Structural system:	39. Changes (describe in box 28 cont.): <input type="checkbox"/> Addition(s) Date(s): <input type="checkbox"/> Altered Date(s): <input type="checkbox"/> Moved Date(s): <input type="checkbox"/> Other Date(s):
26. Plan shape:	33. Ext. wall cladding: brick and terra cotta	Endangered by:
27. Number of stories: 2	34. Foundation material: stone	40. Number of outbuildings (describe in box 40 cont.):
28. Number of bays (1st floor): 7	35. Basement type:	41. Further description of building features and associated resources on continuation page. <input type="checkbox"/>
29. Roof type: flat	36. Front porch type/placement:	

**OTHER**

42. Current owner/address:	43. Form prepared by (name and org.): Landmarks Association of St. Louis	44. Survey date: 2006
		45. Date of revisions:

**FOR SHPO USE:**

Date entered in inventory:	Level of survey <input type="checkbox"/> reconnaissance <input type="checkbox"/> intensive	Additional research needed? <input type="checkbox"/> yes <input type="checkbox"/> no
National Register Status <input type="checkbox"/> listed <input type="checkbox"/> in listed district Name: <input type="checkbox"/> pending listing <input type="checkbox"/> eligible (individually) <input type="checkbox"/> eligible (district) <input type="checkbox"/> not eligible <input type="checkbox"/> not determined	Other:	



**ARCHITECTURAL/HISTORIC INVENTORY FORM**

---

SLC-AS-045-0177

Page 2

**ADDITIONAL INFORMATION:**

21. (cont.) History and significance. Expand box as necessary, or add continuation pages.

22. (cont.) Sources of information. Expand box as necessary, or add continuation pages.

40. (cont.) Description of environment and outbuildings. Expand box as necessary, or add continuation pages.

41. (cont.) Further description of important architectural features. Expand box as necessary, or add continuation pages.

The facade is mostly terra cotta faced and is richly decorated. An elaborate crest is centered in the parapet and a full-length overhang is supported on heavy brackets. Spandrels between the levels have a floral design. The brick pilasters have terra cotta quoins.



MISSOURI DEPARTMENT OF NATURAL RESOURCES  
STATE HISTORIC PRESERVATION OFFICE, P.O. Box 176, Jefferson City, MO 6510

**ARCHITECTURAL/HISTORIC INVENTORY FORM**

1. Survey No. SLC-AS-045-0178		2. Survey Name: Carondelet	
3. County:		4. Address (Street No.) 7301	Street (name) Broadway
5. City: St. Louis City	Vicinity: <input type="checkbox"/>	6. UTM:	
7. Township/Range/Section:		8. Historic name (if known):	
9. Present/other name (if known):		10. Ownership: <input type="checkbox"/> Private <input type="checkbox"/> Public	
11a. Historic use (if known): commercial/dwelling		11b. Current use: commercial/dwelling	

**HISTORICAL INFORMATION**

12. Construction date: 1910	15. Architect: Ziegelmeyer & Sutter	18. Previously surveyed? <input type="checkbox"/> Cite survey name in box 22 cont. (page 3)
13. Significant date/period:	16. Builder/contractor:	19. On National Register? <input type="checkbox"/> indiv. <input type="checkbox"/> district Cite nomination name in box 22 cont. (page 3)
14. Area(s) of significance:	17. Original or significant owner: Anheuser Busch	20. National Register eligible? <input type="checkbox"/> individually eligible <input type="checkbox"/> district potential C <input type="checkbox"/> NC <input type="checkbox"/> <input type="checkbox"/> not eligible <input type="checkbox"/> not determined
21. History and significance on continuation page. <input type="checkbox"/>		22. Sources of information on continuation page. <input type="checkbox"/>

**ARCHITECTURAL INFORMATION**

23. Category of property: <input type="checkbox"/> building(s) <input type="checkbox"/> site <input type="checkbox"/> structure <input type="checkbox"/> object	30. Roof material:	37. Windows: <input type="checkbox"/> historic <input type="checkbox"/> replacement Pane arrangement:
24. Vernacular or property type:	31. Chimney placement:	38. Acreage (rural): Visible from public road? <input type="checkbox"/>
25. Architectural Style: Shaped Parapet	32. Structural system:	39. Changes (describe in box 28 cont.): <input type="checkbox"/> Addition(s) Date(s): <input type="checkbox"/> Altered Date(s): <input type="checkbox"/> Moved Date(s): <input type="checkbox"/> Other Date(s):
26. Plan shape:	33. Ext. wall cladding: brick	Endangered by:
27. Number of stories: 2	34. Foundation material: limestone	40. Number of outbuildings (describe in box 40 cont.):
28. Number of bays (1st floor): 3	35. Basement type:	41. Further description of building features and associated resources on continuation page. <input type="checkbox"/>
29. Roof type: flat	36. Front porch type/placement:	

**OTHER**

42. Current owner/address:	43. Form prepared by (name and org.): Landmarks Association of St. Louis	44. Survey date: 2006
		45. Date of revisions:

**FOR SHPO USE:**

Date entered in inventory:	Level of survey <input type="checkbox"/> reconnaissance <input type="checkbox"/> intensive	Additional research needed? <input type="checkbox"/> yes <input type="checkbox"/> no
National Register Status <input type="checkbox"/> listed <input type="checkbox"/> in listed district Name: <input type="checkbox"/> pending listing <input type="checkbox"/> eligible (individually) <input type="checkbox"/> eligible (district) <input type="checkbox"/> not eligible <input type="checkbox"/> not determined	Other:	



**ARCHITECTURAL/HISTORIC INVENTORY FORM**

---

SLC-AS-045-0178

Page 2

**ADDITIONAL INFORMATION:**

21. (cont.) History and significance. Expand box as necessary, or add continuation pages.

22. (cont.) Sources of information. Expand box as necessary, or add continuation pages.

40. (cont.) Description of environment and outbuildings. Expand box as necessary, or add continuation pages.

41. (cont.) Further description of important architectural features. Expand box as necessary, or add continuation pages.

Corner commercial building with fairly intact storefront. Corner entrance. Round arches over second story windows are brick with terra cotta trim.





MISSOURI DEPARTMENT OF NATURAL RESOURCES  
STATE HISTORIC PRESERVATION OFFICE, P.O. Box 176, Jefferson City, MO 6510

**ARCHITECTURAL/HISTORIC INVENTORY FORM**

1. Survey No. SLC-AS-045-0179		2. Survey Name: Carondelet	
3. County:		4. Address (Street No.) 7303	Street (name) Broadway
5. City: St. Louis City	Vicinity: <input type="checkbox"/>	6. UTM:	
8. Historic name (if known):		7. Township/Range/Section:	
9. Present/other name (if known):			
10. Ownership: <input type="checkbox"/> Private <input type="checkbox"/> Public		11a. Historic use (if known): Commercial/dwelling	11b. Current use: commercial/dwelling

**HISTORICAL INFORMATION**

12. Construction date:	15. Architect:	18. Previously surveyed? <input type="checkbox"/> Cite survey name in box 22 cont. (page 3)
13. Significant date/period:	16. Builder/contractor:	19. On National Register? <input type="checkbox"/> indiv. <input type="checkbox"/> district Cite nomination name in box 22 cont. (page 3)
14. Area(s) of significance:	17. Original or significant owner:	20. National Register eligible? <input type="checkbox"/> individually eligible <input type="checkbox"/> district potential C <input type="checkbox"/> NC <input type="checkbox"/> <input type="checkbox"/> not eligible <input type="checkbox"/> not determined
21. History and significance on continuation page. <input type="checkbox"/>		22. Sources of information on continuation page. <input type="checkbox"/>

**ARCHITECTURAL INFORMATION**

23. Category of property: <input type="checkbox"/> building(s) <input type="checkbox"/> site <input type="checkbox"/> structure <input type="checkbox"/> object	30. Roof material:	37. Windows: <input type="checkbox"/> historic <input type="checkbox"/> replacement Pane arrangement:
24. Vernacular or property type:	31. Chimney placement:	38. Acreage (rural): Visible from public road? <input type="checkbox"/>
25. Architectural Style: Shaped Parapet	32. Structural system:	39. Changes (describe in box 28 cont.): <input type="checkbox"/> Addition(s) Date(s): <input type="checkbox"/> Altered Date(s): <input type="checkbox"/> Moved Date(s): <input type="checkbox"/> Other Date(s):
26. Plan shape:	33. Ext. wall cladding: brick	Endangered by:
27. Number of stories: 3	34. Foundation material: stone	
28. Number of bays (1st floor): 3	35. Basement type:	40. Number of outbuildings (describe in box 40 cont.):
29. Roof type: flat	36. Front porch type/placement:	41. Further description of building features and associated resources on continuation page. <input type="checkbox"/>

**OTHER**

42. Current owner/address:	43. Form prepared by (name and org.): Landmarks Association of St. Louis	44. Survey date: 2006
		45. Date of revisions:

**FOR SHPO USE:**

Date entered in inventory:	Level of survey <input type="checkbox"/> reconnaissance <input type="checkbox"/> intensive	Additional research needed? <input type="checkbox"/> yes <input type="checkbox"/> no
National Register Status <input type="checkbox"/> listed <input type="checkbox"/> in listed district Name: <input type="checkbox"/> pending listing <input type="checkbox"/> eligible (individually) <input type="checkbox"/> eligible (district) <input type="checkbox"/> not eligible <input type="checkbox"/> not determined	Other:	



**ADDITIONAL INFORMATION:**

21. (cont.) History and significance. Expand box as necessary, or add continuation pages.

22. (cont.) Sources of information. Expand box as necessary, or add continuation pages.

40. (cont.) Description of environment and outbuildings. Expand box as necessary, or add continuation pages.

41. (cont.) Further description of important architectural features. Expand box as necessary, or add continuation pages.

Shaped parapet has prominent raised center, brick corbelling. Four single window bays in two upper stories. First story has center display window with flanking doors under transoms. Fire escape on facade.



MISSOURI DEPARTMENT OF NATURAL RESOURCES  
STATE HISTORIC PRESERVATION OFFICE, P.O. Box 176, Jefferson City, MO 6510

**ARCHITECTURAL/HISTORIC INVENTORY FORM**

1. Survey No. SLC-AS-045-0180		2. Survey Name: Carondelet	
3. County:		4. Address (Street No.) 7307	Street (name) Broadway
5. City: St. Louis City	Vicinity: <input type="checkbox"/>	6. UTM:	
8. Historic name (if known):		7. Township/Range/Section:	
9. Present/other name (if known):			
10. Ownership: <input type="checkbox"/> Private <input type="checkbox"/> Public		11a. Historic use (if known): commercial	11b. Current use: commercial

**HISTORICAL INFORMATION**

12. Construction date: 1929	15. Architect:	18. Previously surveyed? <input type="checkbox"/> Cite survey name in box 22 cont. (page 3)
13. Significant date/period:	16. Builder/contractor: Roberson Eng. Co.	19. On National Register? <input type="checkbox"/> indiv. <input type="checkbox"/> district Cite nomination name in box 22 cont. (page 3)
14. Area(s) of significance:	17. Original or significant owner: Engelhorn, Fred	20. National Register eligible? <input type="checkbox"/> individually eligible <input type="checkbox"/> district potential C <input type="checkbox"/> NC <input type="checkbox"/> <input type="checkbox"/> not eligible <input type="checkbox"/> not determined
21. History and significance on continuation page. <input type="checkbox"/>		22. Sources of information on continuation page. <input type="checkbox"/>

**ARCHITECTURAL INFORMATION**

23. Category of property: <input type="checkbox"/> building(s) <input type="checkbox"/> site <input type="checkbox"/> structure <input type="checkbox"/> object	30. Roof material:	37. Windows: <input type="checkbox"/> historic <input type="checkbox"/> replacement Pane arrangement:
24. Vernacular or property type:	31. Chimney placement:	38. Acreage (rural): Visible from public road? <input type="checkbox"/>
25. Architectural Style: shaped parapet	32. Structural system:	39. Changes (describe in box 28 cont.): <input type="checkbox"/> Addition(s) Date(s): <input type="checkbox"/> Altered Date(s): <input type="checkbox"/> Moved Date(s): <input type="checkbox"/> Other Date(s):
26. Plan shape:	33. Ext. wall cladding: brick	Endangered by:
27. Number of stories: 1	34. Foundation material: stone	
28. Number of bays (1st floor): 3	35. Basement type:	40. Number of outbuildings (describe in box 40 cont.):
29. Roof type: flat	36. Front porch type/placement:	41. Further description of building features and associated resources on continuation page. <input type="checkbox"/>

**OTHER**

42. Current owner/address:	43. Form prepared by (name and org.): Landmarks Association of St. Louis	44. Survey date: 2006
		45. Date of revisions:

**FOR SHPO USE:**

Date entered in inventory:	Level of survey <input type="checkbox"/> reconnaissance <input type="checkbox"/> intensive	Additional research needed? <input type="checkbox"/> yes <input type="checkbox"/> no
National Register Status <input type="checkbox"/> listed <input type="checkbox"/> in listed district Name: <input type="checkbox"/> pending listing <input type="checkbox"/> eligible (individually) <input type="checkbox"/> eligible (district) <input type="checkbox"/> not eligible <input type="checkbox"/> not determined	Other:	



**ADDITIONAL INFORMATION:**

- 21. (cont.) History and significance. Expand box as necessary, or add continuation pages.
  - 22. (cont.) Sources of information. Expand box as necessary, or add continuation pages.
  - 40. (cont.) Description of environment and outbuildings. Expand box as necessary, or add continuation pages.
  - 41. (cont.) Further description of important architectural features. Expand box as necessary, or add continuation pages.
- Center door recessed between display windows. Contrasting colored brick diamond pattern centered on facade at roofline.



**ARCHITECTURAL/HISTORIC INVENTORY FORM**

1. Survey No. SLC-AS-045-0181		2. Survey Name: Carondelet	
3. County:		4. Address (Street No.) 7309-11	Street (name) Broadway
5. City: St. Louis City	Vicinity: <input type="checkbox"/>	6. UTM:	
7. Township/Range/Section:		8. Historic name (if known):	
9. Present/other name (if known):		10. Ownership: <input type="checkbox"/> Private <input type="checkbox"/> Public	
11a. Historic use (if known): commercial		11b. Current use: vacant?	

**HISTORICAL INFORMATION**

12. Construction date:	15. Architect:	18. Previously surveyed? <input type="checkbox"/> Cite survey name in box 22 cont. (page 3)
13. Significant date/period:	16. Builder/contractor:	19. On National Register? <input type="checkbox"/> indiv. <input type="checkbox"/> district Cite nomination name in box 22 cont. (page 3)
14. Area(s) of significance:	17. Original or significant owner:	20. National Register eligible? <input type="checkbox"/> individually eligible <input type="checkbox"/> district potential C <input type="checkbox"/> NC <input type="checkbox"/> <input type="checkbox"/> not eligible <input type="checkbox"/> not determined
21. History and significance on continuation page. <input type="checkbox"/>		22. Sources of information on continuation page. <input type="checkbox"/>

**ARCHITECTURAL INFORMATION**

23. Category of property: <input type="checkbox"/> building(s) <input type="checkbox"/> site <input type="checkbox"/> structure <input type="checkbox"/> object	30. Roof material:	37. Windows: <input type="checkbox"/> historic <input type="checkbox"/> replacement Pane arrangement:
24. Vernacular or property type:	31. Chimney placement:	38. Acreage (rural): Visible from public road? <input type="checkbox"/>
25. Architectural Style:	32. Structural system:	39. Changes (describe in box 28 cont.): <input type="checkbox"/> Addition(s) Date(s): <input type="checkbox"/> Altered Date(s): <input type="checkbox"/> Moved Date(s): <input type="checkbox"/> Other Date(s):
26. Plan shape:	33. Ext. wall cladding: brick	Endangered by:
27. Number of stories: 1	34. Foundation material:	40. Number of outbuildings (describe in box 40 cont.):
28. Number of bays (1st floor): 3	35. Basement type:	41. Further description of building features and associated resources on continuation page. <input type="checkbox"/>
29. Roof type: flat	36. Front porch type/placement:	

**OTHER**

42. Current owner/address:	43. Form prepared by (name and org.): Landmarks Association of St. Louis	44. Survey date: 2006
		45. Date of revisions:

**FOR SHPO USE:**

Date entered in inventory:	Level of survey <input type="checkbox"/> reconnaissance <input type="checkbox"/> intensive	Additional research needed? <input type="checkbox"/> yes <input type="checkbox"/> no
National Register Status <input type="checkbox"/> listed <input type="checkbox"/> in listed district Name: <input type="checkbox"/> pending listing <input type="checkbox"/> eligible (individually) <input type="checkbox"/> eligible (district) <input type="checkbox"/> not eligible <input type="checkbox"/> not determined	Other:	



**ADDITIONAL INFORMATION:**

- 21. (cont.) History and significance. Expand box as necessary, or add continuation pages.
- 22. (cont.) Sources of information. Expand box as necessary, or add continuation pages.
- 40. (cont.) Description of environment and outbuildings. Expand box as necessary, or add continuation pages.
- 41. (cont.) Further description of important architectural features. Expand box as necessary, or add continuation pages.

The facade may be recent. All three facade bays have been brick-filled.



MISSOURI DEPARTMENT OF NATURAL RESOURCES  
STATE HISTORIC PRESERVATION OFFICE, P.O. Box 176, Jefferson City, MO 6510

**ARCHITECTURAL/HISTORIC INVENTORY FORM**

1. Survey No. SLC-AS-045-0182		2. Survey Name: Carondelet	
3. County:		4. Address (Street No.) 7313	Street (name) Broadway
5. City: St. Louis City	Vicinity: <input type="checkbox"/>	6. UTM:	
8. Historic name (if known):		9. Present/other name (if known):	
10. Ownership: <input type="checkbox"/> Private <input type="checkbox"/> Public		11a. Historic use (if known): commercial/dwelling	11b. Current use: commercial/dwelling

**HISTORICAL INFORMATION**

12. Construction date:	15. Architect:	18. Previously surveyed? <input type="checkbox"/> Cite survey name in box 22 cont. (page 3)
13. Significant date/period:	16. Builder/contractor:	19. On National Register? <input type="checkbox"/> indiv. <input type="checkbox"/> district Cite nomination name in box 22 cont. (page 3)
14. Area(s) of significance:	17. Original or significant owner:	20. National Register eligible? <input type="checkbox"/> individually eligible <input type="checkbox"/> district potential C <input type="checkbox"/> NC <input type="checkbox"/> <input type="checkbox"/> not eligible <input type="checkbox"/> not determined
21. History and significance on continuation page. <input type="checkbox"/>		22. Sources of information on continuation page. <input type="checkbox"/>

**ARCHITECTURAL INFORMATION**

23. Category of property: <input type="checkbox"/> building(s) <input type="checkbox"/> site <input type="checkbox"/> structure <input type="checkbox"/> object	30. Roof material:	37. Windows: <input type="checkbox"/> historic <input type="checkbox"/> replacement Pane arrangement:
24. Vernacular or property type:	31. Chimney placement:	38. Acreage (rural): Visible from public road? <input type="checkbox"/>
25. Architectural Style: Shaped Parapet	32. Structural system:	39. Changes (describe in box 28 cont.): <input type="checkbox"/> Addition(s) Date(s): <input type="checkbox"/> Altered Date(s): <input type="checkbox"/> Moved Date(s): <input type="checkbox"/> Other Date(s):
26. Plan shape:	33. Ext. wall cladding: brick and terra cotta	Endangered by:
27. Number of stories: 2	34. Foundation material: limestone	40. Number of outbuildings (describe in box 40 cont.):
28. Number of bays (1st floor): 5	35. Basement type:	41. Further description of building features and associated resources on continuation page. <input type="checkbox"/>
29. Roof type: flat	36. Front porch type/placement:	

**OTHER**

42. Current owner/address:	43. Form prepared by (name and org.): Landmarks Association of St. Louis	44. Survey date: 2006
		45. Date of revisions:

**FOR SHPO USE:**

Date entered in inventory:	Level of survey <input type="checkbox"/> reconnaissance <input type="checkbox"/> intensive	Additional research needed? <input type="checkbox"/> yes <input type="checkbox"/> no
National Register Status <input type="checkbox"/> listed <input type="checkbox"/> in listed district Name: <input type="checkbox"/> pending listing <input type="checkbox"/> eligible (individually) <input type="checkbox"/> eligible (district) <input type="checkbox"/> not eligible <input type="checkbox"/> not determined	Other:	



**ARCHITECTURAL/HISTORIC INVENTORY FORM**

---

SLC-AS-045-0182

Page 2

**ADDITIONAL INFORMATION:**

21. (cont.) History and significance. Expand box as necessary, or add continuation pages.

22. (cont.) Sources of information. Expand box as necessary, or add continuation pages.

40. (cont.) Description of environment and outbuildings. Expand box as necessary, or add continuation pages.

41. (cont.) Further description of important architectural features. Expand box as necessary, or add continuation pages.

Terra cotta second story and shaped parapet. Brick first floor has been remodeled but brick checkerboard stringcourse between first and second stories is intact. Second story windows have been filled with glass blocks.





MISSOURI DEPARTMENT OF NATURAL RESOURCES  
STATE HISTORIC PRESERVATION OFFICE, P.O. Box 176, Jefferson City, MO 6510

**ARCHITECTURAL/HISTORIC INVENTORY FORM**

1. Survey No. SLC-AS-045-0183		2. Survey Name: Carondelet	
3. County:		4. Address (Street No.) 7317-21	Street (name) Broadway
5. City: St. Louis City	Vicinity: <input type="checkbox"/>	6. UTM:	7. Township/Range/Section:
8. Historic name (if known):			9. Present/other name (if known):
10. Ownership: <input type="checkbox"/> Private <input type="checkbox"/> Public		11a. Historic use (if known): commercial/dwelling	11b. Current use: commercial/dwelling

**HISTORICAL INFORMATION**

12. Construction date: 1879	15. Architect:	18. Previously surveyed? <input type="checkbox"/> Cite survey name in box 22 cont. (page 3)
13. Significant date/period:	16. Builder/contractor:	19. On National Register? <input type="checkbox"/> indiv. <input type="checkbox"/> district Cite nomination name in box 22 cont. (page 3)
14. Area(s) of significance:	17. Original or significant owner: E.P. Kayser	20. National Register eligible? <input type="checkbox"/> individually eligible <input type="checkbox"/> district potential C <input type="checkbox"/> NC <input type="checkbox"/> <input type="checkbox"/> not eligible <input type="checkbox"/> not determined
21. History and significance on continuation page. <input type="checkbox"/>		22. Sources of information on continuation page. <input type="checkbox"/>

**ARCHITECTURAL INFORMATION**

23. Category of property: <input type="checkbox"/> building(s) <input type="checkbox"/> site <input type="checkbox"/> structure <input type="checkbox"/> object	30. Roof material:	37. Windows: <input type="checkbox"/> historic <input type="checkbox"/> replacement Pane arrangement:
24. Vernacular or property type:	31. Chimney placement:	38. Acreage (rural): Visible from public road? <input type="checkbox"/>
25. Architectural Style: mansard	32. Structural system:	39. Changes (describe in box 28 cont.): <input type="checkbox"/> Addition(s) Date(s): <input type="checkbox"/> Altered Date(s): <input type="checkbox"/> Moved Date(s): <input type="checkbox"/> Other Date(s):
26. Plan shape:	33. Ext. wall cladding: brick	Endangered by:
27. Number of stories: 2	34. Foundation material: stone	
28. Number of bays (1st floor): 7	35. Basement type:	40. Number of outbuildings (describe in box 40 cont.):
29. Roof type: flat	36. Front porch type/placement:	41. Further description of building features and associated resources on continuation page. <input type="checkbox"/>

**OTHER**

42. Current owner/address:	43. Form prepared by (name and org.): Landmarks Association of St. Louis	44. Survey date: 2006
		45. Date of revisions:

**FOR SHPO USE:**

Date entered in inventory:	Level of survey <input type="checkbox"/> reconnaissance <input type="checkbox"/> intensive	Additional research needed? <input type="checkbox"/> yes <input type="checkbox"/> no
National Register Status <input type="checkbox"/> listed <input type="checkbox"/> in listed district Name: <input type="checkbox"/> pending listing <input type="checkbox"/> eligible (individually) <input type="checkbox"/> eligible (district) <input type="checkbox"/> not eligible <input type="checkbox"/> not determined	Other:	



**ARCHITECTURAL/HISTORIC INVENTORY FORM**

---

SLC-AS-045-0183

Page 2

**ADDITIONAL INFORMATION:**

21. (cont.) History and significance. Expand box as necessary, or add continuation pages.

22. (cont.) Sources of information. Expand box as necessary, or add continuation pages.

40. (cont.) Description of environment and outbuildings. Expand box as necessary, or add continuation pages.

41. (cont.) Further description of important architectural features. Expand box as necessary, or add continuation pages.

Slate mansard roof between parapet walls. Wood cornice with brackets. Six bays of segmental arched windows in second story. First story has three storefronts with recessed doors and a door that accesses the second story.



MISSOURI DEPARTMENT OF NATURAL RESOURCES  
STATE HISTORIC PRESERVATION OFFICE, P.O. Box 176, Jefferson City, MO 6510

**ARCHITECTURAL/HISTORIC INVENTORY FORM**

1. Survey No. SLC-AS-045-0184		2. Survey Name: Carondelet	
3. County:		4. Address (Street No.) 7323-25	Street (name) Broadway
5. City: St. Louis City	Vicinity: <input type="checkbox"/>	6. UTM:	
7. Township/Range/Section:		8. Historic name (if known):	
9. Present/other name (if known):		10. Ownership: <input type="checkbox"/> Private <input type="checkbox"/> Public	
11a. Historic use (if known): commercial		11b. Current use: commercial	

**HISTORICAL INFORMATION**

12. Construction date:	15. Architect:	18. Previously surveyed? <input type="checkbox"/> Cite survey name in box 22 cont. (page 3)
13. Significant date/period:	16. Builder/contractor:	19. On National Register? <input type="checkbox"/> indiv. <input type="checkbox"/> district Cite nomination name in box 22 cont. (page 3)
14. Area(s) of significance:	17. Original or significant owner:	20. National Register eligible? <input type="checkbox"/> individually eligible <input type="checkbox"/> district potential C <input type="checkbox"/> NC <input type="checkbox"/> <input type="checkbox"/> not eligible <input type="checkbox"/> not determined
21. History and significance on continuation page. <input type="checkbox"/>		22. Sources of information on continuation page. <input type="checkbox"/>

**ARCHITECTURAL INFORMATION**

23. Category of property: <input type="checkbox"/> building(s) <input type="checkbox"/> site <input type="checkbox"/> structure <input type="checkbox"/> object	30. Roof material:	37. Windows: <input type="checkbox"/> historic <input type="checkbox"/> replacement Pane arrangement:
24. Vernacular or property type:	31. Chimney placement:	38. Acreage (rural): Visible from public road? <input type="checkbox"/>
25. Architectural Style: shaped parapet	32. Structural system:	39. Changes (describe in box 28 cont.): <input type="checkbox"/> Addition(s) Date(s): <input type="checkbox"/> Altered Date(s): <input type="checkbox"/> Moved Date(s): <input type="checkbox"/> Other Date(s):
26. Plan shape:	33. Ext. wall cladding: brick	Endangered by:
27. Number of stories: 1	34. Foundation material: stone	40. Number of outbuildings (describe in box 40 cont.):
28. Number of bays (1st floor): 4	35. Basement type:	41. Further description of building features and associated resources on continuation page. <input type="checkbox"/>
29. Roof type: flat	36. Front porch type/placement:	

**OTHER**

42. Current owner/address:	43. Form prepared by (name and org.): Landmarks Association of St. Louis	44. Survey date: 2006
		45. Date of revisions:

**FOR SHPO USE:**

Date entered in inventory:	Level of survey <input type="checkbox"/> reconnaissance <input type="checkbox"/> intensive	Additional research needed? <input type="checkbox"/> yes <input type="checkbox"/> no
National Register Status <input type="checkbox"/> listed <input type="checkbox"/> in listed district Name: <input type="checkbox"/> pending listing <input type="checkbox"/> eligible (individually) <input type="checkbox"/> eligible (district) <input type="checkbox"/> not eligible <input type="checkbox"/> not determined	Other:	



**ARCHITECTURAL/HISTORIC INVENTORY FORM**

SLC-AS-045-0184

Page 2

**ADDITIONAL INFORMATION:**

21. (cont.) History and significance. Expand box as necessary, or add continuation pages.

22. (cont.) Sources of information. Expand box as necessary, or add continuation pages.

40. (cont.) Description of environment and outbuildings. Expand box as necessary, or add continuation pages.

41. (cont.) Further description of important architectural features. Expand box as necessary, or add continuation pages.

Shaped parapet has terra cotta coping and broad center pediment with triangle decoration in center. Two recessed doors are centered on facade between display windows. The transoms have been boarded.



MISSOURI DEPARTMENT OF NATURAL RESOURCES  
STATE HISTORIC PRESERVATION OFFICE, P.O. Box 176, Jefferson City, MO 6510

**ARCHITECTURAL/HISTORIC INVENTORY FORM**

1. Survey No. SLC-AS-045-0185		2. Survey Name: Carondelet	
3. County:		4. Address (Street No.) 7327-29	Street (name) Broadway
5. City: St. Louis City	Vicinity: <input type="checkbox"/>	6. UTM:	
8. Historic name (if known):		7. Township/Range/Section:	
9. Present/other name (if known):			
10. Ownership: <input type="checkbox"/> Private <input type="checkbox"/> Public		11a. Historic use (if known): commercial/dwelling	11b. Current use: commercial/dwelling

**HISTORICAL INFORMATION**

12. Construction date:	15. Architect:	18. Previously surveyed? <input type="checkbox"/> Cite survey name in box 22 cont. (page 3)
13. Significant date/period:	16. Builder/contractor:	19. On National Register? <input type="checkbox"/> indiv. <input type="checkbox"/> district Cite nomination name in box 22 cont. (page 3)
14. Area(s) of significance:	17. Original or significant owner:	20. National Register eligible? <input type="checkbox"/> individually eligible <input type="checkbox"/> district potential C <input type="checkbox"/> NC <input type="checkbox"/> <input type="checkbox"/> not eligible <input type="checkbox"/> not determined
21. History and significance on continuation page. <input type="checkbox"/>		22. Sources of information on continuation page. <input type="checkbox"/>

**ARCHITECTURAL INFORMATION**

23. Category of property: <input type="checkbox"/> building(s) <input type="checkbox"/> site <input type="checkbox"/> structure <input type="checkbox"/> object	30. Roof material:	37. Windows: <input type="checkbox"/> historic <input type="checkbox"/> replacement Pane arrangement:
24. Vernacular or property type:	31. Chimney placement:	38. Acreage (rural): Visible from public road? <input type="checkbox"/>
25. Architectural Style: mansard	32. Structural system:	39. Changes (describe in box 28 cont.): <input type="checkbox"/> Addition(s) Date(s): <input type="checkbox"/> Altered Date(s): <input type="checkbox"/> Moved Date(s): <input type="checkbox"/> Other Date(s):
26. Plan shape:	33. Ext. wall cladding: brick, stone, wood	Endangered by:
27. Number of stories: 3	34. Foundation material: stone	
28. Number of bays (1st floor): 4	35. Basement type:	40. Number of outbuildings (describe in box 40 cont.):
29. Roof type: flat	36. Front porch type/placement:	41. Further description of building features and associated resources on continuation page. <input type="checkbox"/>

**OTHER**

42. Current owner/address:	43. Form prepared by (name and org.): Landmarks Association of St. Louis	44. Survey date: 2006
		45. Date of revisions:

**FOR SHPO USE:**

Date entered in inventory:	Level of survey <input type="checkbox"/> reconnaissance <input type="checkbox"/> intensive	Additional research needed? <input type="checkbox"/> yes <input type="checkbox"/> no
National Register Status <input type="checkbox"/> listed <input type="checkbox"/> in listed district Name: <input type="checkbox"/> pending listing <input type="checkbox"/> eligible (individually) <input type="checkbox"/> eligible (district) <input type="checkbox"/> not eligible <input type="checkbox"/> not determined	Other:	



**ARCHITECTURAL/HISTORIC INVENTORY FORM**

---

SLC-AS-045-0185

Page 2

**ADDITIONAL INFORMATION:**

21. (cont.) History and significance. Expand box as necessary, or add continuation pages.

22. (cont.) Sources of information. Expand box as necessary, or add continuation pages.

40. (cont.) Description of environment and outbuildings. Expand box as necessary, or add continuation pages.

41. (cont.) Further description of important architectural features. Expand box as necessary, or add continuation pages.

Third story mansard between parapet walls has higher section with wrought iron rail. Four shallow dormer windows with hipped roofs. Wood cornice with brackets. Four bays of segmental arched windows in stone second story. Lower story is remodeled - two recessed doors and display windows framed in vertical wood siding.



MISSOURI DEPARTMENT OF NATURAL RESOURCES  
STATE HISTORIC PRESERVATION OFFICE, P.O. Box 176, Jefferson City, MO 6510

**ARCHITECTURAL/HISTORIC INVENTORY FORM**

1. Survey No. SLC-AS-045-0186		2. Survey Name: Carondelet	
3. County:		4. Address (Street No.) 7401-03	Street (name) Broadway
5. City: St. Louis City	Vicinity: <input type="checkbox"/>	6. UTM:	
7. Township/Range/Section:		8. Historic name (if known):	
9. Present/other name (if known):		10. Ownership: <input type="checkbox"/> Private <input type="checkbox"/> Public	
11a. Historic use (if known):		11b. Current use:	

**HISTORICAL INFORMATION**

12. Construction date:	15. Architect:	18. Previously surveyed? <input type="checkbox"/> Cite survey name in box 22 cont. (page 3)
13. Significant date/period:	16. Builder/contractor:	19. On National Register? <input type="checkbox"/> indiv. <input type="checkbox"/> district Cite nomination name in box 22 cont. (page 3)
14. Area(s) of significance:	17. Original or significant owner:	20. National Register eligible? <input type="checkbox"/> individually eligible <input type="checkbox"/> district potential C <input type="checkbox"/> NC <input type="checkbox"/> <input type="checkbox"/> not eligible <input type="checkbox"/> not determined
21. History and significance on continuation page. <input type="checkbox"/>		22. Sources of information on continuation page. <input type="checkbox"/>

**ARCHITECTURAL INFORMATION**

23. Category of property: <input type="checkbox"/> building(s) <input type="checkbox"/> site <input type="checkbox"/> structure <input type="checkbox"/> object	30. Roof material:	37. Windows: <input type="checkbox"/> historic <input type="checkbox"/> replacement Pane arrangement:
24. Vernacular or property type:	31. Chimney placement:	38. Acreage (rural): Visible from public road? <input type="checkbox"/>
25. Architectural Style:	32. Structural system:	39. Changes (describe in box 28 cont.): <input type="checkbox"/> Addition(s) Date(s): <input type="checkbox"/> Altered Date(s): <input type="checkbox"/> Moved Date(s): <input type="checkbox"/> Other Date(s):
26. Plan shape:	33. Ext. wall cladding: metal panels	Endangered by:
27. Number of stories: 2	34. Foundation material:	40. Number of outbuildings (describe in box 40 cont.):
28. Number of bays (1st floor): 7	35. Basement type:	41. Further description of building features and associated resources on continuation page. <input type="checkbox"/>
29. Roof type: flat	36. Front porch type/placement:	

**OTHER**

42. Current owner/address:	43. Form prepared by (name and org.): Landmarks Association of St. Louis	44. Survey date: 2006
		45. Date of revisions:

**FOR SHPO USE:**

Date entered in inventory:	Level of survey <input type="checkbox"/> reconnaissance <input type="checkbox"/> intensive	Additional research needed? <input type="checkbox"/> yes <input type="checkbox"/> no
National Register Status <input type="checkbox"/> listed <input type="checkbox"/> in listed district Name: <input type="checkbox"/> pending listing <input type="checkbox"/> eligible (individually) <input type="checkbox"/> eligible (district) <input type="checkbox"/> not eligible <input type="checkbox"/> not determined	Other:	



**ARCHITECTURAL/HISTORIC INVENTORY FORM**

---

SLC-AS-045-0186

Page 2

**ADDITIONAL INFORMATION:**

21. (cont.) History and significance. Expand box as necessary, or add continuation pages.

22. (cont.) Sources of information. Expand box as necessary, or add continuation pages.

40. (cont.) Description of environment and outbuildings. Expand box as necessary, or add continuation pages.

41. (cont.) Further description of important architectural features. Expand box as necessary, or add continuation pages.

Two-story former bank (according to 1938 Sanborn map) is covered with metal siding and the bays have been altered - almost no evidence of a historic building.





MISSOURI DEPARTMENT OF NATURAL RESOURCES  
STATE HISTORIC PRESERVATION OFFICE, P.O. Box 176, Jefferson City, MO 6510

ARCHITECTURAL/HISTORIC INVENTORY FORM

1. Survey No. SLC-AS-045-0187		2. Survey Name: Carondelet	
3. County:		4. Address (Street No.) 7409	Street (name) Broadway
5. City: St. Louis City	Vicinity: <input type="checkbox"/>	6. UTM:	
7. Township/Range/Section:		8. Historic name (if known):	
9. Present/other name (if known):		10. Ownership: <input type="checkbox"/> Private <input type="checkbox"/> Public	
11a. Historic use (if known):		11b. Current use:	

HISTORICAL INFORMATION

12. Construction date:	15. Architect:	18. Previously surveyed? <input type="checkbox"/> Cite survey name in box 22 cont. (page 3)
13. Significant date/period:	16. Builder/contractor:	19. On National Register? <input type="checkbox"/> indiv. <input type="checkbox"/> district Cite nomination name in box 22 cont. (page 3)
14. Area(s) of significance:	17. Original or significant owner:	20. National Register eligible? <input type="checkbox"/> individually eligible <input type="checkbox"/> district potential C <input type="checkbox"/> NC <input type="checkbox"/> <input type="checkbox"/> not eligible <input type="checkbox"/> not determined
21. History and significance on continuation page. <input type="checkbox"/>		22. Sources of information on continuation page. <input type="checkbox"/>

ARCHITECTURAL INFORMATION

23. Category of property: <input type="checkbox"/> building(s) <input type="checkbox"/> site <input type="checkbox"/> structure <input type="checkbox"/> object	30. Roof material:	37. Windows: <input type="checkbox"/> historic <input type="checkbox"/> replacement Pane arrangement:
24. Vernacular or property type:	31. Chimney placement:	38. Acreage (rural): Visible from public road? <input type="checkbox"/>
25. Architectural Style:	32. Structural system:	39. Changes (describe in box 28 cont.): <input type="checkbox"/> Addition(s) Date(s): <input type="checkbox"/> Altered Date(s): <input type="checkbox"/> Moved Date(s): <input type="checkbox"/> Other Date(s):
26. Plan shape:	33. Ext. wall cladding:	Endangered by:
27. Number of stories: 1	34. Foundation material:	40. Number of outbuildings (describe in box 40 cont.):
28. Number of bays (1st floor): 2	35. Basement type:	41. Further description of building features and associated resources on continuation page. <input type="checkbox"/>
29. Roof type:	36. Front porch type/placement:	

OTHER

42. Current owner/address:	43. Form prepared by (name and org.): Landmarks Association of St. Louis	44. Survey date: 2006
		45. Date of revisions:

FOR SHPO USE:

Date entered in inventory:	Level of survey <input type="checkbox"/> reconnaissance <input type="checkbox"/> intensive	Additional research needed? <input type="checkbox"/> yes <input type="checkbox"/> no
National Register Status <input type="checkbox"/> listed <input type="checkbox"/> in listed district Name: <input type="checkbox"/> pending listing <input type="checkbox"/> eligible (individually) <input type="checkbox"/> eligible (district) <input type="checkbox"/> not eligible <input type="checkbox"/> not determined	Other:	



**ADDITIONAL INFORMATION:**

- 21. (cont.) History and significance. Expand box as necessary, or add continuation pages.
- 22. (cont.) Sources of information. Expand box as necessary, or add continuation pages.
- 40. (cont.) Description of environment and outbuildings. Expand box as necessary, or add continuation pages.
- 41. (cont.) Further description of important architectural features. Expand box as necessary, or add continuation pages.

openings filled with concrete blocks.



MISSOURI DEPARTMENT OF NATURAL RESOURCES  
STATE HISTORIC PRESERVATION OFFICE, P.O. Box 176, Jefferson City, MO 6510

ARCHITECTURAL/HISTORIC INVENTORY FORM

1. Survey No. SLC-AS-045-0188		2. Survey Name: Carondelet	
3. County:		4. Address (Street No.) 7411	Street (name) Broadway
5. City: St. Louis City	Vicinity: <input type="checkbox"/>	6. UTM:	
7. Township/Range/Section:		8. Historic name (if known):	
9. Present/other name (if known):		10. Ownership: <input type="checkbox"/> Private <input type="checkbox"/> Public	
11a. Historic use (if known): commercial/dwelling		11b. Current use: vacant	

HISTORICAL INFORMATION

12. Construction date:	15. Architect:	18. Previously surveyed? <input type="checkbox"/> Cite survey name in box 22 cont. (page 3)
13. Significant date/period:	16. Builder/contractor:	19. On National Register? <input type="checkbox"/> indiv. <input type="checkbox"/> district Cite nomination name in box 22 cont. (page 3)
14. Area(s) of significance:	17. Original or significant owner:	20. National Register eligible? <input type="checkbox"/> individually eligible <input type="checkbox"/> district potential C <input type="checkbox"/> NC <input type="checkbox"/> <input type="checkbox"/> not eligible <input type="checkbox"/> not determined
21. History and significance on continuation page. <input type="checkbox"/>		22. Sources of information on continuation page. <input type="checkbox"/>

ARCHITECTURAL INFORMATION

23. Category of property: <input type="checkbox"/> building(s) <input type="checkbox"/> site <input type="checkbox"/> structure <input type="checkbox"/> object	30. Roof material:	37. Windows: <input type="checkbox"/> historic <input type="checkbox"/> replacement Pane arrangement:
24. Vernacular or property type:	31. Chimney placement:	38. Acreage (rural): Visible from public road? <input type="checkbox"/>
25. Architectural Style: Mansard	32. Structural system:	39. Changes (describe in box 28 cont.): <input type="checkbox"/> Addition(s) Date(s): <input type="checkbox"/> Altered Date(s): <input type="checkbox"/> Moved Date(s): <input type="checkbox"/> Other Date(s):
26. Plan shape:	33. Ext. wall cladding: brick (painted)	Endangered by:
27. Number of stories: 3	34. Foundation material: stone	40. Number of outbuildings (describe in box 40 cont.):
28. Number of bays (1st floor): 3	35. Basement type:	41. Further description of building features and associated resources on continuation page. <input type="checkbox"/>
29. Roof type: flat	36. Front porch type/placement:	

OTHER

42. Current owner/address:	43. Form prepared by (name and org.): Landmarks Association of St. Louis	44. Survey date: 2006
		45. Date of revisions:

FOR SHPO USE:

Date entered in inventory:	Level of survey <input type="checkbox"/> reconnaissance <input type="checkbox"/> intensive	Additional research needed? <input type="checkbox"/> yes <input type="checkbox"/> no
National Register Status <input type="checkbox"/> listed <input type="checkbox"/> in listed district Name: <input type="checkbox"/> pending listing <input type="checkbox"/> eligible (individually) <input type="checkbox"/> eligible (district) <input type="checkbox"/> not eligible <input type="checkbox"/> not determined	Other:	



**ADDITIONAL INFORMATION:**

21. (cont.) History and significance. Expand box as necessary, or add continuation pages.

22. (cont.) Sources of information. Expand box as necessary, or add continuation pages.

40. (cont.) Description of environment and outbuildings. Expand box as necessary, or add continuation pages.

41. (cont.) Further description of important architectural features. Expand box as necessary, or add continuation pages.

Third story is slate mansard with two dormers. Wood cornice with brackets. Three bays of rectangular windows in second story. The storefront appears intact with two doors and a central display window - all with transoms.



MISSOURI DEPARTMENT OF NATURAL RESOURCES  
STATE HISTORIC PRESERVATION OFFICE, P.O. Box 176, Jefferson City, MO 6510

**ARCHITECTURAL/HISTORIC INVENTORY FORM**

1. Survey No. SLC-AS-045-0189		2. Survey Name: Carondelet	
3. County:		4. Address (Street No.) 7413-15	Street (name) Broadway
5. City: St. Louis City	Vicinity: <input type="checkbox"/>	6. UTM:	
8. Historic name (if known):		7. Township/Range/Section:	
9. Present/other name (if known):			
10. Ownership: <input type="checkbox"/> Private <input type="checkbox"/> Public		11a. Historic use (if known): commercial/dwelling	11b. Current use: commercial

**HISTORICAL INFORMATION**

12. Construction date:	15. Architect:	18. Previously surveyed? <input type="checkbox"/> Cite survey name in box 22 cont. (page 3)
13. Significant date/period:	16. Builder/contractor:	19. On National Register? <input type="checkbox"/> indiv. <input type="checkbox"/> district Cite nomination name in box 22 cont. (page 3)
14. Area(s) of significance:	17. Original or significant owner:	20. National Register eligible? <input type="checkbox"/> individually eligible <input type="checkbox"/> district potential C <input type="checkbox"/> NC <input type="checkbox"/> <input type="checkbox"/> not eligible <input type="checkbox"/> not determined
21. History and significance on continuation page. <input type="checkbox"/>		22. Sources of information on continuation page. <input type="checkbox"/>

**ARCHITECTURAL INFORMATION**

23. Category of property: <input type="checkbox"/> building(s) <input type="checkbox"/> site <input type="checkbox"/> structure <input type="checkbox"/> object	30. Roof material:	37. Windows: <input type="checkbox"/> historic <input type="checkbox"/> replacement Pane arrangement:
24. Vernacular or property type:	31. Chimney placement:	38. Acreage (rural): Visible from public road? <input type="checkbox"/>
25. Architectural Style: Shaped Parapet	32. Structural system:	39. Changes (describe in box 28 cont.): <input type="checkbox"/> Addition(s) Date(s): <input type="checkbox"/> Altered Date(s): <input type="checkbox"/> Moved Date(s): <input type="checkbox"/> Other Date(s):
26. Plan shape:	33. Ext. wall cladding: brick (painted)	Endangered by:
27. Number of stories: 2	34. Foundation material: stone	40. Number of outbuildings (describe in box 40 cont.):
28. Number of bays (1st floor): 5	35. Basement type:	41. Further description of building features and associated resources on continuation page. <input type="checkbox"/>
29. Roof type: flat	36. Front porch type/placement:	

**OTHER**

42. Current owner/address:	43. Form prepared by (name and org.): Landmarks Association of St. Louis	44. Survey date: 2006
		45. Date of revisions:

**FOR SHPO USE:**

Date entered in inventory:	Level of survey <input type="checkbox"/> reconnaissance <input type="checkbox"/> intensive	Additional research needed? <input type="checkbox"/> yes <input type="checkbox"/> no
National Register Status <input type="checkbox"/> listed <input type="checkbox"/> in listed district Name: <input type="checkbox"/> pending listing <input type="checkbox"/> eligible (individually) <input type="checkbox"/> eligible (district) <input type="checkbox"/> not eligible <input type="checkbox"/> not determined	Other:	



**ARCHITECTURAL/HISTORIC INVENTORY FORM**

---

SLC-AS-045-0189

Page 2

**ADDITIONAL INFORMATION:**

21. (cont.) History and significance. Expand box as necessary, or add continuation pages.

22. (cont.) Sources of information. Expand box as necessary, or add continuation pages.

40. (cont.) Description of environment and outbuildings. Expand box as necessary, or add continuation pages.

41. (cont.) Further description of important architectural features. Expand box as necessary, or add continuation pages.

The facade is plain except for a couple stringcourses of brick near the top. The second story windows are replacements that appear to be smaller than the original. The storefront has been remodeled and now has three windows and two doors.



MISSOURI DEPARTMENT OF NATURAL RESOURCES  
STATE HISTORIC PRESERVATION OFFICE, P.O. Box 176, Jefferson City, MO 6510

**ARCHITECTURAL/HISTORIC INVENTORY FORM**

1. Survey No. SLC-AS-045-0190		2. Survey Name: Carondelet	
3. County:		4. Address (Street No.) 7417-19	Street (name) Broadway
5. City: St. Louis City	Vicinity: <input type="checkbox"/>	6. UTM:	
8. Historic name (if known):		9. Present/other name (if known):	
10. Ownership: <input type="checkbox"/> Private <input type="checkbox"/> Public		11a. Historic use (if known): commercial	11b. Current use: commercial

**HISTORICAL INFORMATION**

12. Construction date: 1947	15. Architect:	18. Previously surveyed? <input type="checkbox"/> Cite survey name in box 22 cont. (page 3)
13. Significant date/period:	16. Builder/contractor: Bagley, H.A.	19. On National Register? <input type="checkbox"/> indiv. <input type="checkbox"/> district Cite nomination name in box 22 cont. (page 3)
14. Area(s) of significance:	17. Original or significant owner: Tarter, Roy L.	20. National Register eligible? <input type="checkbox"/> individually eligible <input type="checkbox"/> district potential C <input type="checkbox"/> NC <input type="checkbox"/> <input type="checkbox"/> not eligible <input type="checkbox"/> not determined
21. History and significance on continuation page. <input type="checkbox"/>		22. Sources of information on continuation page. <input type="checkbox"/>

**ARCHITECTURAL INFORMATION**

23. Category of property: <input type="checkbox"/> building(s) <input type="checkbox"/> site <input type="checkbox"/> structure <input type="checkbox"/> object	30. Roof material:	37. Windows: <input type="checkbox"/> historic <input type="checkbox"/> replacement Pane arrangement:
24. Vernacular or property type:	31. Chimney placement:	38. Acreage (rural): Visible from public road? <input type="checkbox"/>
25. Architectural Style:	32. Structural system:	39. Changes (describe in box 28 cont.): <input type="checkbox"/> Addition(s) Date(s): <input type="checkbox"/> Altered Date(s): <input type="checkbox"/> Moved Date(s): <input type="checkbox"/> Other Date(s):
26. Plan shape:	33. Ext. wall cladding: concrete block	Endangered by:
27. Number of stories: 1	34. Foundation material: concrete	40. Number of outbuildings (describe in box 40 cont.):
28. Number of bays (1st floor): 4	35. Basement type:	41. Further description of building features and associated resources on continuation page. <input type="checkbox"/>
29. Roof type: flat	36. Front porch type/placement:	

**OTHER**

42. Current owner/address:	43. Form prepared by (name and org.): Landmarks Association of St. Louis	44. Survey date: 2006
		45. Date of revisions:

**FOR SHPO USE:**

Date entered in inventory:	Level of survey <input type="checkbox"/> reconnaissance <input type="checkbox"/> intensive	Additional research needed? <input type="checkbox"/> yes <input type="checkbox"/> no
National Register Status <input type="checkbox"/> listed <input type="checkbox"/> in listed district Name: <input type="checkbox"/> pending listing <input type="checkbox"/> eligible (individually) <input type="checkbox"/> eligible (district) <input type="checkbox"/> not eligible <input type="checkbox"/> not determined	Other:	



**ADDITIONAL INFORMATION:**

- 21. (cont.) History and significance. Expand box as necessary, or add continuation pages.
- 22. (cont.) Sources of information. Expand box as necessary, or add continuation pages.
- 40. (cont.) Description of environment and outbuildings. Expand box as necessary, or add continuation pages.
- 41. (cont.) Further description of important architectural features. Expand box as necessary, or add continuation pages.

One-story concrete block-faced building with off-center door. An awning stretches across the facade.





MISSOURI DEPARTMENT OF NATURAL RESOURCES  
STATE HISTORIC PRESERVATION OFFICE, P.O. Box 176, Jefferson City, MO 6510

ARCHITECTURAL/HISTORIC INVENTORY FORM

1. Survey No. SLC-AS-045-0191		2. Survey Name: Carondelet	
3. County:		4. Address (Street No.) 7421	Street (name) Broadway
5. City: St. Louis City	Vicinity: <input type="checkbox"/>	6. UTM:	
7. Township/Range/Section:		8. Historic name (if known):	
9. Present/other name (if known):		10. Ownership: <input type="checkbox"/> Private <input type="checkbox"/> Public	
11a. Historic use (if known): commercial/dwelling		11b. Current use: commercial	

HISTORICAL INFORMATION

12. Construction date:	15. Architect:	18. Previously surveyed? <input type="checkbox"/> Cite survey name in box 22 cont. (page 3)
13. Significant date/period:	16. Builder/contractor:	19. On National Register? <input type="checkbox"/> indiv. <input type="checkbox"/> district Cite nomination name in box 22 cont. (page 3)
14. Area(s) of significance:	17. Original or significant owner:	20. National Register eligible? <input type="checkbox"/> individually eligible <input type="checkbox"/> district potential C <input type="checkbox"/> NC <input type="checkbox"/> <input type="checkbox"/> not eligible <input type="checkbox"/> not determined
21. History and significance on continuation page. <input type="checkbox"/>		22. Sources of information on continuation page. <input type="checkbox"/>

ARCHITECTURAL INFORMATION

23. Category of property: <input type="checkbox"/> building(s) <input type="checkbox"/> site <input type="checkbox"/> structure <input type="checkbox"/> object	30. Roof material:	37. Windows: <input type="checkbox"/> historic <input type="checkbox"/> replacement Pane arrangement:
24. Vernacular or property type:	31. Chimney placement:	38. Acreage (rural): Visible from public road? <input type="checkbox"/>
25. Architectural Style: Shaped Parapet	32. Structural system:	39. Changes (describe in box 28 cont.): <input type="checkbox"/> Addition(s) Date(s): <input type="checkbox"/> Altered Date(s): <input type="checkbox"/> Moved Date(s): <input type="checkbox"/> Other Date(s):
26. Plan shape:	33. Ext. wall cladding: brick	Endangered by:
27. Number of stories: 2	34. Foundation material: stone	40. Number of outbuildings (describe in box 40 cont.):
28. Number of bays (1st floor): 3	35. Basement type:	41. Further description of building features and associated resources on continuation page. <input type="checkbox"/>
29. Roof type: flat	36. Front porch type/placement:	

OTHER

42. Current owner/address:	43. Form prepared by (name and org.): Landmarks Association of St. Louis	44. Survey date: 2006
		45. Date of revisions:

FOR SHPO USE:

Date entered in inventory:	Level of survey <input type="checkbox"/> reconnaissance <input type="checkbox"/> intensive	Additional research needed? <input type="checkbox"/> yes <input type="checkbox"/> no
National Register Status <input type="checkbox"/> listed <input type="checkbox"/> in listed district Name: <input type="checkbox"/> pending listing <input type="checkbox"/> eligible (individually) <input type="checkbox"/> eligible (district) <input type="checkbox"/> not eligible <input type="checkbox"/> not determined	Other:	



**ARCHITECTURAL/HISTORIC INVENTORY FORM**

SLC-AS-045-0191

Page 2

**ADDITIONAL INFORMATION:**

21. (cont.) History and significance. Expand box as necessary, or add continuation pages.

22. (cont.) Sources of information. Expand box as necessary, or add continuation pages.

40. (cont.) Description of environment and outbuildings. Expand box as necessary, or add continuation pages.

41. (cont.) Further description of important architectural features. Expand box as necessary, or add continuation pages.

The simply shaped parapet has a raised center and end blocks and terra cotta coping. Second story windows are segmental arched with awnings. The first story is clad in white tile. The remodeled storefront has a center window with doors near the outside edges - all under an awning.



MISSOURI DEPARTMENT OF NATURAL RESOURCES  
STATE HISTORIC PRESERVATION OFFICE, P.O. Box 176, Jefferson City, MO 6510

**ARCHITECTURAL/HISTORIC INVENTORY FORM**

1. Survey No. SLC-AS-045-0192		2. Survey Name: Carondelet	
3. County:		4. Address (Street No.) 7423	Street (name) Broadway
5. City: St. Louis City	Vicinity: <input type="checkbox"/>	6. UTM:	
7. Township/Range/Section:		8. Historic name (if known):	
9. Present/other name (if known):		10. Ownership: <input type="checkbox"/> Private <input type="checkbox"/> Public	
11a. Historic use (if known): commercial		11b. Current use: commercial	

**HISTORICAL INFORMATION**

12. Construction date:	15. Architect:	18. Previously surveyed? <input type="checkbox"/> Cite survey name in box 22 cont. (page 3)
13. Significant date/period:	16. Builder/contractor:	19. On National Register? <input type="checkbox"/> indiv. <input type="checkbox"/> district Cite nomination name in box 22 cont. (page 3)
14. Area(s) of significance:	17. Original or significant owner:	20. National Register eligible? <input type="checkbox"/> individually eligible <input type="checkbox"/> district potential C <input type="checkbox"/> NC <input type="checkbox"/> <input type="checkbox"/> not eligible <input type="checkbox"/> not determined
21. History and significance on continuation page. <input type="checkbox"/>		22. Sources of information on continuation page. <input type="checkbox"/>

**ARCHITECTURAL INFORMATION**

23. Category of property: <input type="checkbox"/> building(s) <input type="checkbox"/> site <input type="checkbox"/> structure <input type="checkbox"/> object	30. Roof material:	37. Windows: <input type="checkbox"/> historic <input type="checkbox"/> replacement Pane arrangement:
24. Vernacular or property type:	31. Chimney placement:	38. Acreage (rural): Visible from public road? <input type="checkbox"/>
25. Architectural Style: Shaped Parapet	32. Structural system:	39. Changes (describe in box 28 cont.): <input type="checkbox"/> Addition(s) Date(s): <input type="checkbox"/> Altered Date(s): <input type="checkbox"/> Moved Date(s): <input type="checkbox"/> Other Date(s):
26. Plan shape:	33. Ext. wall cladding: brick	Endangered by:
27. Number of stories: 1	34. Foundation material: stone	40. Number of outbuildings (describe in box 40 cont.):
28. Number of bays (1st floor): 3	35. Basement type:	41. Further description of building features and associated resources on continuation page. <input type="checkbox"/>
29. Roof type: flat	36. Front porch type/placement:	

**OTHER**

42. Current owner/address:	43. Form prepared by (name and org.): Landmarks Association of St. Louis	44. Survey date: 2006
		45. Date of revisions:

**FOR SHPO USE:**

Date entered in inventory:	Level of survey <input type="checkbox"/> reconnaissance <input type="checkbox"/> intensive	Additional research needed? <input type="checkbox"/> yes <input type="checkbox"/> no
National Register Status <input type="checkbox"/> listed <input type="checkbox"/> in listed district Name: <input type="checkbox"/> pending listing <input type="checkbox"/> eligible (individually) <input type="checkbox"/> eligible (district) <input type="checkbox"/> not eligible <input type="checkbox"/> not determined	Other:	



### **ADDITIONAL INFORMATION:**

21. (cont.) History and significance. Expand box as necessary, or add continuation pages.

22. (cont.) Sources of information. Expand box as necessary, or add continuation pages.

40. (cont.) Description of environment and outbuildings. Expand box as necessary, or add continuation pages.

41. (cont.) Further description of important architectural features. Expand box as necessary, or add continuation pages.

The parapet is mission style and has a medallion in the center. The endblocks have finials. A center door is recessed between window openings in the remodeled storefront. The base of the facade is permastone.



MISSOURI DEPARTMENT OF NATURAL RESOURCES  
STATE HISTORIC PRESERVATION OFFICE, P.O. Box 176, Jefferson City, MO 6510

**ARCHITECTURAL/HISTORIC INVENTORY FORM**

1. Survey No. SLC-AS-045-0193		2. Survey Name: Carondelet	
3. County:		4. Address (Street No.) 7425	Street (name) Broadway
5. City: St. Louis City	Vicinity: <input type="checkbox"/>	6. UTM:	
8. Historic name (if known):		7. Township/Range/Section:	
9. Present/other name (if known):			
10. Ownership: <input type="checkbox"/> Private <input type="checkbox"/> Public		11a. Historic use (if known): commercial	11b. Current use: commercial

**HISTORICAL INFORMATION**

12. Construction date:	15. Architect:	18. Previously surveyed? <input type="checkbox"/> Cite survey name in box 22 cont. (page 3)
13. Significant date/period:	16. Builder/contractor:	19. On National Register? <input type="checkbox"/> indiv. <input type="checkbox"/> district Cite nomination name in box 22 cont. (page 3)
14. Area(s) of significance:	17. Original or significant owner:	20. National Register eligible? <input type="checkbox"/> individually eligible <input type="checkbox"/> district potential C <input type="checkbox"/> NC <input type="checkbox"/> <input type="checkbox"/> not eligible <input type="checkbox"/> not determined
21. History and significance on continuation page. <input type="checkbox"/>		22. Sources of information on continuation page. <input type="checkbox"/>

**ARCHITECTURAL INFORMATION**

23. Category of property: <input type="checkbox"/> building(s) <input type="checkbox"/> site <input type="checkbox"/> structure <input type="checkbox"/> object	30. Roof material:	37. Windows: <input type="checkbox"/> historic <input type="checkbox"/> replacement Pane arrangement:
24. Vernacular or property type:	31. Chimney placement:	38. Acreage (rural): Visible from public road? <input type="checkbox"/>
25. Architectural Style:	32. Structural system:	39. Changes (describe in box 28 cont.): <input type="checkbox"/> Addition(s) Date(s): <input type="checkbox"/> Altered Date(s): <input type="checkbox"/> Moved Date(s): <input type="checkbox"/> Other Date(s):
26. Plan shape:	33. Ext. wall cladding: brick (perma stone-faced)	Endangered by:
27. Number of stories: 1	34. Foundation material: stone	40. Number of outbuildings (describe in box 40 cont.):
28. Number of bays (1st floor): 2	35. Basement type:	41. Further description of building features and associated resources on continuation page. <input type="checkbox"/>
29. Roof type: flat	36. Front porch type/placement:	

**OTHER**

42. Current owner/address:	43. Form prepared by (name and org.): Landmarks Association of St. Louis	44. Survey date: 2006
		45. Date of revisions:

**FOR SHPO USE:**

Date entered in inventory:	Level of survey <input type="checkbox"/> reconnaissance <input type="checkbox"/> intensive	Additional research needed? <input type="checkbox"/> yes <input type="checkbox"/> no
National Register Status <input type="checkbox"/> listed <input type="checkbox"/> in listed district Name: <input type="checkbox"/> pending listing <input type="checkbox"/> eligible (individually) <input type="checkbox"/> eligible (district) <input type="checkbox"/> not eligible <input type="checkbox"/> not determined	Other:	



**ARCHITECTURAL/HISTORIC INVENTORY FORM**

---

SLC-AS-045-0193

Page 2

**ADDITIONAL INFORMATION:**

21. (cont.) History and significance. Expand box as necessary, or add continuation pages.

22. (cont.) Sources of information. Expand box as necessary, or add continuation pages.

40. (cont.) Description of environment and outbuildings. Expand box as necessary, or add continuation pages.

41. (cont.) Further description of important architectural features. Expand box as necessary, or add continuation pages.

The original display window space is filled with a horizontal window and vertical board. The door is recessed. Permastone covers the facade so that there is little evidence of a historic building.



MISSOURI DEPARTMENT OF NATURAL RESOURCES  
STATE HISTORIC PRESERVATION OFFICE, P.O. Box 176, Jefferson City, MO 6510

ARCHITECTURAL/HISTORIC INVENTORY FORM

1. Survey No. SLC-AS-045-0194		2. Survey Name: Carondelet	
3. County:		4. Address (Street No.) 7427-29	Street (name) Broadway
5. City: St. Louis City	Vicinity: <input type="checkbox"/>	6. UTM:	
8. Historic name (if known):		7. Township/Range/Section:	
9. Present/other name (if known):			
10. Ownership: <input type="checkbox"/> Private <input type="checkbox"/> Public		11a. Historic use (if known): commercial/dwelling	11b. Current use: commercial

HISTORICAL INFORMATION

12. Construction date:	15. Architect:	18. Previously surveyed? <input type="checkbox"/> Cite survey name in box 22 cont. (page 3)
13. Significant date/period:	16. Builder/contractor:	19. On National Register? <input type="checkbox"/> indiv. <input type="checkbox"/> district Cite nomination name in box 22 cont. (page 3)
14. Area(s) of significance:	17. Original or significant owner:	20. National Register eligible? <input type="checkbox"/> individually eligible <input type="checkbox"/> district potential C <input type="checkbox"/> NC <input type="checkbox"/> <input type="checkbox"/> not eligible <input type="checkbox"/> not determined
21. History and significance on continuation page. <input type="checkbox"/>		22. Sources of information on continuation page. <input type="checkbox"/>

ARCHITECTURAL INFORMATION

23. Category of property: <input type="checkbox"/> building(s) <input type="checkbox"/> site <input type="checkbox"/> structure <input type="checkbox"/> object	30. Roof material:	37. Windows: <input type="checkbox"/> historic <input type="checkbox"/> replacement Pane arrangement:
24. Vernacular or property type:	31. Chimney placement:	38. Acreage (rural): Visible from public road? <input type="checkbox"/>
25. Architectural Style: Shaped Parapet	32. Structural system:	39. Changes (describe in box 28 cont.): <input type="checkbox"/> Addition(s) Date(s): <input type="checkbox"/> Altered Date(s): <input type="checkbox"/> Moved Date(s): <input type="checkbox"/> Other Date(s):
26. Plan shape:	33. Ext. wall cladding: brick	Endangered by:
27. Number of stories: 3	34. Foundation material: stone	
28. Number of bays (1st floor): 6	35. Basement type:	40. Number of outbuildings (describe in box 40 cont.):
29. Roof type: flat	36. Front porch type/placement:	41. Further description of building features and associated resources on continuation page. <input type="checkbox"/>

OTHER

42. Current owner/address:	43. Form prepared by (name and org.): Landmarks Association of St. Louis	44. Survey date: 2006
		45. Date of revisions:

FOR SHPO USE:

Date entered in inventory:	Level of survey <input type="checkbox"/> reconnaissance <input type="checkbox"/> intensive	Additional research needed? <input type="checkbox"/> yes <input type="checkbox"/> no
National Register Status <input type="checkbox"/> listed <input type="checkbox"/> in listed district Name: <input type="checkbox"/> pending listing <input type="checkbox"/> eligible (individually) <input type="checkbox"/> eligible (district) <input type="checkbox"/> not eligible <input type="checkbox"/> not determined	Other:	



**ADDITIONAL INFORMATION:**

21. (cont.) History and significance. Expand box as necessary, or add continuation pages.

22. (cont.) Sources of information. Expand box as necessary, or add continuation pages.

40. (cont.) Description of environment and outbuildings. Expand box as necessary, or add continuation pages.

41. (cont.) Further description of important architectural features. Expand box as necessary, or add continuation pages.

The flat-topped parapet has terra cotta coping. Two paired windows and two single windows (each with an awning) sit in the upper two stories. The first story has been remodeled some - it has a door for both businesses and a third door that accesses upstairs.





MISSOURI DEPARTMENT OF NATURAL RESOURCES  
STATE HISTORIC PRESERVATION OFFICE, P.O. Box 176, Jefferson City, MO 6510

**ARCHITECTURAL/HISTORIC INVENTORY FORM**

1. Survey No. SLC-AS-045-0195		2. Survey Name: Carondelet	
3. County:		4. Address (Street No.) 205-07	Street (name) Dover
5. City: St. Louis City	Vicinity: <input type="checkbox"/>	6. UTM:	
7. Township/Range/Section:		8. Historic name (if known):	
9. Present/other name (if known):		10. Ownership: <input type="checkbox"/> Private <input type="checkbox"/> Public	
11a. Historic use (if known): duplex		11b. Current use: duplex	

**HISTORICAL INFORMATION**

12. Construction date: 1963	15. Architect:	18. Previously surveyed? <input type="checkbox"/> Cite survey name in box 22 cont. (page 3)
13. Significant date/period:	16. Builder/contractor:	19. On National Register? <input type="checkbox"/> indiv. <input type="checkbox"/> district Cite nomination name in box 22 cont. (page 3)
14. Area(s) of significance:	17. Original or significant owner: Charles M. Deeba	20. National Register eligible? <input type="checkbox"/> individually eligible <input type="checkbox"/> district potential C <input type="checkbox"/> NC <input type="checkbox"/> <input type="checkbox"/> not eligible <input type="checkbox"/> not determined
21. History and significance on continuation page. <input type="checkbox"/>		22. Sources of information on continuation page. <input type="checkbox"/>

**ARCHITECTURAL INFORMATION**

23. Category of property: <input type="checkbox"/> building(s) <input type="checkbox"/> site <input type="checkbox"/> structure <input type="checkbox"/> object	30. Roof material: asphalt	37. Windows: <input type="checkbox"/> historic <input type="checkbox"/> replacement Pane arrangement:
24. Vernacular or property type:	31. Chimney placement:	38. Acreage (rural): Visible from public road? <input type="checkbox"/>
25. Architectural Style: Modern Movement	32. Structural system:	39. Changes (describe in box 28 cont.): <input type="checkbox"/> Addition(s) Date(s): <input type="checkbox"/> Altered Date(s): <input type="checkbox"/> Moved Date(s): <input type="checkbox"/> Other Date(s):
26. Plan shape:	33. Ext. wall cladding: brick	Endangered by:
27. Number of stories: 1	34. Foundation material: concrete	40. Number of outbuildings (describe in box 40 cont.):
28. Number of bays (1st floor): 2	35. Basement type:	41. Further description of building features and associated resources on continuation page. <input type="checkbox"/>
29. Roof type: gable	36. Front porch type/placement:	

**OTHER**

42. Current owner/address:	43. Form prepared by (name and org.): Landmarks Association of St. Louis	44. Survey date: 2006
		45. Date of revisions:

**FOR SHPO USE:**

Date entered in inventory:	Level of survey <input type="checkbox"/> reconnaissance <input type="checkbox"/> intensive	Additional research needed? <input type="checkbox"/> yes <input type="checkbox"/> no
National Register Status <input type="checkbox"/> listed <input type="checkbox"/> in listed district Name: <input type="checkbox"/> pending listing <input type="checkbox"/> eligible (individually) <input type="checkbox"/> eligible (district) <input type="checkbox"/> not eligible <input type="checkbox"/> not determined	Other:	



### **ADDITIONAL INFORMATION:**

21. (cont.) History and significance. Expand box as necessary, or add continuation pages.

This one-story brick duplex has a low-pitched front facing gable roof, with returned eaves. The entrance is on the south side, facing Dover. The two front doors are beneath a plastic awning, and flanked by small rectangular windows, also beneath awnings. The facade facing Pennsylvania has two rectangular windows with brick sills.

22. (cont.) Sources of information. Expand box as necessary, or add continuation pages.

40. (cont.) Description of environment and outbuildings. Expand box as necessary, or add continuation pages.

41. (cont.) Further description of important architectural features. Expand box as necessary, or add continuation pages.



**ARCHITECTURAL/HISTORIC INVENTORY FORM**

1. Survey No. SLC-AS-045-0196		2. Survey Name: Carondelet	
3. County:		4. Address (Street No.) 216	Street (name) Dover
5. City: St. Louis City	Vicinity: <input type="checkbox"/>	6. UTM:	
7. Township/Range/Section:		8. Historic name (if known):	
9. Present/other name (if known):		10. Ownership: <input type="checkbox"/> Private <input type="checkbox"/> Public	
11a. Historic use (if known): dwelling		11b. Current use: dwelling	

**HISTORICAL INFORMATION**

12. Construction date: 1912	15. Architect: G. F. A. Brueggemann	18. Previously surveyed? <input type="checkbox"/> Cite survey name in box 22 cont. (page 3)
13. Significant date/period:	16. Builder/contractor: David Schumacher	19. On National Register? <input type="checkbox"/> indiv. <input type="checkbox"/> district Cite nomination name in box 22 cont. (page 3)
14. Area(s) of significance:	17. Original or significant owner: L. Maury	20. National Register eligible? <input type="checkbox"/> individually eligible <input type="checkbox"/> district potential C <input type="checkbox"/> NC <input type="checkbox"/> <input type="checkbox"/> not eligible <input type="checkbox"/> not determined
21. History and significance on continuation page. <input type="checkbox"/>		22. Sources of information on continuation page. <input type="checkbox"/>

**ARCHITECTURAL INFORMATION**

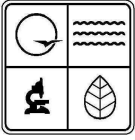
23. Category of property: <input type="checkbox"/> building(s) <input type="checkbox"/> site <input type="checkbox"/> structure <input type="checkbox"/> object	30. Roof material: slate	37. Windows: <input type="checkbox"/> historic <input type="checkbox"/> replacement Pane arrangement:
24. Vernacular or property type:	31. Chimney placement:	38. Acreage (rural): Visible from public road? <input type="checkbox"/>
25. Architectural Style: Tudor Revival	32. Structural system:	39. Changes (describe in box 28 cont.): <input type="checkbox"/> Addition(s) Date(s): <input type="checkbox"/> Altered Date(s): <input type="checkbox"/> Moved Date(s): <input type="checkbox"/> Other Date(s):
26. Plan shape:	33. Ext. wall cladding: brick	Endangered by:
27. Number of stories: 2	34. Foundation material: stone	40. Number of outbuildings (describe in box 40 cont.):
28. Number of bays (1st floor): 2	35. Basement type:	41. Further description of building features and associated resources on continuation page. <input type="checkbox"/>
29. Roof type: gable	36. Front porch type/placement:	

**OTHER**

42. Current owner/address:	43. Form prepared by (name and org.): Landmarks Association of St. Louis	44. Survey date: 2006
		45. Date of revisions:

**FOR SHPO USE:**

Date entered in inventory:	Level of survey <input type="checkbox"/> reconnaissance <input type="checkbox"/> intensive	Additional research needed? <input type="checkbox"/> yes <input type="checkbox"/> no
National Register Status <input type="checkbox"/> listed <input type="checkbox"/> in listed district Name: <input type="checkbox"/> pending listing <input type="checkbox"/> eligible (individually) <input type="checkbox"/> eligible (district) <input type="checkbox"/> not eligible <input type="checkbox"/> not determined	Other:	



**ARCHITECTURAL/HISTORIC INVENTORY FORM**

SLC-AS-045-0196

Page 2

**ADDITIONAL INFORMATION:**

21. (cont.) History and significance. Expand box as necessary, or add continuation pages.

This two-story brick house has a medium-pitched front facing gable roof. The front entrance is on the right side of the front facade, is sheltered by a small black canvas awning, and is approached by a brick porch. To the left of the entrance are two single replacement windows. On the second floor are paired windows on the left side, and two narrow rectangular windows on the right side. There is a small square window at the attic level. Vinyl siding extends from the cornice, to just below the second floor windows, although the house is brick.

22. (cont.) Sources of information. Expand box as necessary, or add continuation pages.

40. (cont.) Description of environment and outbuildings. Expand box as necessary, or add continuation pages.

Building permit # H-3356. Daily Record 7/10/1912. Originally had a slate roof.

41. (cont.) Further description of important architectural features. Expand box as necessary, or add continuation pages.



MISSOURI DEPARTMENT OF NATURAL RESOURCES  
STATE HISTORIC PRESERVATION OFFICE, P.O. Box 176, Jefferson City, MO 6510

**ARCHITECTURAL/HISTORIC INVENTORY FORM**

1. Survey No. SLC-AS-045-0197		2. Survey Name: Carondelet	
3. County:		4. Address (Street No.) 220	Street (name) Dover
5. City: St. Louis City	Vicinity: <input type="checkbox"/>	6. UTM:	
8. Historic name (if known):		9. Present/other name (if known):	
10. Ownership: <input type="checkbox"/> Private <input type="checkbox"/> Public		11a. Historic use (if known): dwelling	11b. Current use: dwelling

**HISTORICAL INFORMATION**

12. Construction date: 1912	15. Architect: G. F. A. Brueggemann	18. Previously surveyed? <input type="checkbox"/> Cite survey name in box 22 cont. (page 3)
13. Significant date/period:	16. Builder/contractor: David Schumacher	19. On National Register? <input type="checkbox"/> indiv. <input type="checkbox"/> district Cite nomination name in box 22 cont. (page 3)
14. Area(s) of significance:	17. Original or significant owner: L. Maury	20. National Register eligible? <input type="checkbox"/> individually eligible <input type="checkbox"/> district potential C <input type="checkbox"/> NC <input type="checkbox"/> <input type="checkbox"/> not eligible <input type="checkbox"/> not determined
21. History and significance on continuation page. <input type="checkbox"/>		22. Sources of information on continuation page. <input type="checkbox"/>

**ARCHITECTURAL INFORMATION**

23. Category of property: <input type="checkbox"/> building(s) <input type="checkbox"/> site <input type="checkbox"/> structure <input type="checkbox"/> object	30. Roof material: asphalt	37. Windows: <input type="checkbox"/> historic <input type="checkbox"/> replacement Pane arrangement:
24. Vernacular or property type:	31. Chimney placement:	38. Acreage (rural): Visible from public road? <input type="checkbox"/>
25. Architectural Style: Tudor Revival	32. Structural system:	39. Changes (describe in box 28 cont.): <input type="checkbox"/> Addition(s) Date(s): <input type="checkbox"/> Altered Date(s): <input type="checkbox"/> Moved Date(s): <input type="checkbox"/> Other Date(s):
26. Plan shape:	33. Ext. wall cladding: brick	Endangered by:
27. Number of stories: 2	34. Foundation material: stone	40. Number of outbuildings (describe in box 40 cont.):
28. Number of bays (1st floor): 2	35. Basement type:	41. Further description of building features and associated resources on continuation page. <input type="checkbox"/>
29. Roof type: gable	36. Front porch type/placement:	

**OTHER**

42. Current owner/address:	43. Form prepared by (name and org.): Landmarks Association of St. Louis	44. Survey date: 2006
		45. Date of revisions:

**FOR SHPO USE:**

Date entered in inventory:	Level of survey <input type="checkbox"/> reconnaissance <input type="checkbox"/> intensive	Additional research needed? <input type="checkbox"/> yes <input type="checkbox"/> no
National Register Status <input type="checkbox"/> listed <input type="checkbox"/> in listed district Name: <input type="checkbox"/> pending listing <input type="checkbox"/> eligible (individually) <input type="checkbox"/> eligible (district) <input type="checkbox"/> not eligible <input type="checkbox"/> not determined	Other:	



**ARCHITECTURAL/HISTORIC INVENTORY FORM**

SLC-AS-045-0197

Page 2

**ADDITIONAL INFORMATION:**

21. (cont.) History and significance. Expand box as necessary, or add continuation pages.

This two-story brick house has a medium-pitched front facing gable roof. The front entrance is on the right side of the front facade and is beneath a round brick arch. It has a small wooden overhang with brackets and a shed roof. It is approached by a small brick porch. To the left of the entrance are two single replacement windows. On the second floor are paired windows on the left side, that are within a square bay, covered with vinyl siding. To the right are two narrow rectangular windows. There is a small square window at the attic level. Vinyl siding covers the pediment under the gable, or just the attic level.

22. (cont.) Sources of information. Expand box as necessary, or add continuation pages.

40. (cont.) Description of environment and outbuildings. Expand box as necessary, or add continuation pages.

Building permit # H-3356. Daily Record 7/10/1912. Originally had a slate roof.

41. (cont.) Further description of important architectural features. Expand box as necessary, or add continuation pages.

One non-contributing frame garage, with vinyl siding and a gable roof.



MISSOURI DEPARTMENT OF NATURAL RESOURCES  
STATE HISTORIC PRESERVATION OFFICE, P.O. Box 176, Jefferson City, MO 6510

**ARCHITECTURAL/HISTORIC INVENTORY FORM**

1. Survey No. SLC-AS-045-0198		2. Survey Name: Carondelet	
3. County:		4. Address (Street No.) 221	Street (name) Dover
5. City: St. Louis City	Vicinity: <input type="checkbox"/>	6. UTM:	
7. Township/Range/Section:		8. Historic name (if known):	
9. Present/other name (if known):		10. Ownership: <input type="checkbox"/> Private <input type="checkbox"/> Public	
11a. Historic use (if known): dwelling		11b. Current use: dwelling	

**HISTORICAL INFORMATION**

12. Construction date: c. 1920	15. Architect:	18. Previously surveyed? <input type="checkbox"/> Cite survey name in box 22 cont. (page 3)
13. Significant date/period:	16. Builder/contractor:	19. On National Register? <input type="checkbox"/> indiv. <input type="checkbox"/> district Cite nomination name in box 22 cont. (page 3)
14. Area(s) of significance:	17. Original or significant owner:	20. National Register eligible? <input type="checkbox"/> individually eligible <input type="checkbox"/> district potential C <input type="checkbox"/> NC <input type="checkbox"/> <input type="checkbox"/> not eligible <input type="checkbox"/> not determined
21. History and significance on continuation page. <input type="checkbox"/>		22. Sources of information on continuation page. <input type="checkbox"/>

**ARCHITECTURAL INFORMATION**

23. Category of property: <input type="checkbox"/> building(s) <input type="checkbox"/> site <input type="checkbox"/> structure <input type="checkbox"/> object	30. Roof material: asphalt	37. Windows: <input type="checkbox"/> historic <input type="checkbox"/> replacement Pane arrangement:
24. Vernacular or property type:	31. Chimney placement:	38. Acreage (rural): Visible from public road? <input type="checkbox"/>
25. Architectural Style: Bungalow/Craftsman	32. Structural system:	39. Changes (describe in box 28 cont.): <input type="checkbox"/> Addition(s) Date(s): <input type="checkbox"/> Altered Date(s): <input type="checkbox"/> Moved Date(s): <input type="checkbox"/> Other Date(s):
26. Plan shape:	33. Ext. wall cladding: brick	Endangered by:
27. Number of stories: 1	34. Foundation material: concrete	40. Number of outbuildings (describe in box 40 cont.):
28. Number of bays (1st floor): 2	35. Basement type:	41. Further description of building features and associated resources on continuation page. <input type="checkbox"/>
29. Roof type: gable	36. Front porch type/placement:	

**OTHER**

42. Current owner/address:	43. Form prepared by (name and org.): Landmarks Association of St. Louis	44. Survey date: 2006
		45. Date of revisions:

**FOR SHPO USE:**

Date entered in inventory:	Level of survey <input type="checkbox"/> reconnaissance <input type="checkbox"/> intensive	Additional research needed? <input type="checkbox"/> yes <input type="checkbox"/> no
National Register Status <input type="checkbox"/> listed <input type="checkbox"/> in listed district Name: <input type="checkbox"/> pending listing <input type="checkbox"/> eligible (individually) <input type="checkbox"/> eligible (district) <input type="checkbox"/> not eligible <input type="checkbox"/> not determined	Other:	



## ADDITIONAL INFORMATION:

21. (cont.) History and significance. Expand box as necessary, or add continuation pages.

This one-story brick bungalow has a medium-pitched front facing gable roof. It has low-pitched front facing gable roofed front porch, with square brick columns. Small steps access the porch on the east side. The front door is centered on the front facade, and is flanked by paired windows on each side.

22. (cont.) Sources of information. Expand box as necessary, or add continuation pages.

40. (cont.) Description of environment and outbuildings. Expand box as necessary, or add continuation pages.

According to a building permit from 5/14/1963, this house was moved to this location from 4600 Nebraska, during I-55 construction. Owners at the time were Maire and Lee Lau. A building permit for 4600 Nebraska could not be found.

41. (cont.) Further description of important architectural features. Expand box as necessary, or add continuation pages.

One non-contributing garage, with aluminum siding and a gable roof.





MISSOURI DEPARTMENT OF NATURAL RESOURCES  
STATE HISTORIC PRESERVATION OFFICE, P.O. Box 176, Jefferson City, MO 6510

**ARCHITECTURAL/HISTORIC INVENTORY FORM**

1. Survey No. SLC-AS-045-0199		2. Survey Name: Carondelet	
3. County:		4. Address (Street No.) 223	Street (name) Dover
5. City: St. Louis City	Vicinity: <input type="checkbox"/>	6. UTM:	
8. Historic name (if known):		7. Township/Range/Section:	
9. Present/other name (if known):			
10. Ownership: <input type="checkbox"/> Private <input type="checkbox"/> Public		11a. Historic use (if known): dwelling	11b. Current use: dwelling

**HISTORICAL INFORMATION**

12. Construction date: c. 1890	15. Architect:	18. Previously surveyed? <input type="checkbox"/> Cite survey name in box 22 cont. (page 3)
13. Significant date/period:	16. Builder/contractor:	19. On National Register? <input type="checkbox"/> indiv. <input type="checkbox"/> district Cite nomination name in box 22 cont. (page 3)
14. Area(s) of significance:	17. Original or significant owner:	20. National Register eligible? <input type="checkbox"/> individually eligible <input type="checkbox"/> district potential C <input type="checkbox"/> NC <input type="checkbox"/> <input type="checkbox"/> not eligible <input type="checkbox"/> not determined
21. History and significance on continuation page. <input type="checkbox"/>		22. Sources of information on continuation page. <input type="checkbox"/>

**ARCHITECTURAL INFORMATION**

23. Category of property: <input type="checkbox"/> building(s) <input type="checkbox"/> site <input type="checkbox"/> structure <input type="checkbox"/> object	30. Roof material: asphalt	37. Windows: <input type="checkbox"/> historic <input type="checkbox"/> replacement Pane arrangement:
24. Vernacular or property type:	31. Chimney placement:	38. Acreage (rural): Visible from public road? <input type="checkbox"/>
25. Architectural Style: Late Victorian	32. Structural system:	39. Changes (describe in box 28 cont.): <input type="checkbox"/> Addition(s) Date(s): <input type="checkbox"/> Altered Date(s): <input type="checkbox"/> Moved Date(s): <input type="checkbox"/> Other Date(s):
26. Plan shape:	33. Ext. wall cladding: brick	Endangered by:
27. Number of stories: 1	34. Foundation material: stone	
28. Number of bays (1st floor): 2	35. Basement type:	40. Number of outbuildings (describe in box 40 cont.):
29. Roof type: gable	36. Front porch type/placement:	41. Further description of building features and associated resources on continuation page. <input type="checkbox"/>

**OTHER**

42. Current owner/address:	43. Form prepared by (name and org.): Landmarks Association of St. Louis	44. Survey date: 2006
		45. Date of revisions:

**FOR SHPO USE:**

Date entered in inventory:	Level of survey <input type="checkbox"/> reconnaissance <input type="checkbox"/> intensive	Additional research needed? <input type="checkbox"/> yes <input type="checkbox"/> no
National Register Status <input type="checkbox"/> listed <input type="checkbox"/> in listed district Name: <input type="checkbox"/> pending listing <input type="checkbox"/> eligible (individually) <input type="checkbox"/> eligible (district) <input type="checkbox"/> not eligible <input type="checkbox"/> not determined	Other:	



**ARCHITECTURAL/HISTORIC INVENTORY FORM**

SLC-AS-045-0199

Page 2

**ADDITIONAL INFORMATION:**

21. (cont.) History and significance. Expand box as necessary, or add continuation pages.

This front facade of this one-story brick house is obscured by a large wrap-around front porch. There is a front-facing gable roof and a paired window with a stone sill on the front facade. There is a brick addition with a flat roof on the east facade, which was probably built in 1911. The large porch is wooden, has a large shed roof, and extends the length of the front and east side facade.

22. (cont.) Sources of information. Expand box as necessary, or add continuation pages.

40. (cont.) Description of environment and outbuildings. Expand box as necessary, or add continuation pages.

7/20/1911 a brick addition (G-9158) is added for \$800 by owner and architect A. G. Van Ronzelin.

41. (cont.) Further description of important architectural features. Expand box as necessary, or add continuation pages.



MISSOURI DEPARTMENT OF NATURAL RESOURCES  
STATE HISTORIC PRESERVATION OFFICE, P.O. Box 176, Jefferson City, MO 6510

**ARCHITECTURAL/HISTORIC INVENTORY FORM**

1. Survey No. SLC-AS-045-0200		2. Survey Name: Carondelet	
3. County:		4. Address (Street No.) 224	Street (name) Dover
5. City: St. Louis City	Vicinity: <input type="checkbox"/>	6. UTM:	
7. Township/Range/Section:		8. Historic name (if known):	
9. Present/other name (if known):		10. Ownership: <input type="checkbox"/> Private <input type="checkbox"/> Public	
11a. Historic use (if known): dwelling		11b. Current use: dwelling	

**HISTORICAL INFORMATION**

12. Construction date: 1912	15. Architect: G. F. A. Brueggemann	18. Previously surveyed? <input type="checkbox"/> Cite survey name in box 22 cont. (page 3)
13. Significant date/period:	16. Builder/contractor: David Schumacher	19. On National Register? <input type="checkbox"/> indiv. <input type="checkbox"/> district Cite nomination name in box 22 cont. (page 3)
14. Area(s) of significance:	17. Original or significant owner: L. Maury	20. National Register eligible? <input type="checkbox"/> individually eligible <input type="checkbox"/> district potential C <input type="checkbox"/> NC <input type="checkbox"/> <input type="checkbox"/> not eligible <input type="checkbox"/> not determined
21. History and significance on continuation page. <input type="checkbox"/>		22. Sources of information on continuation page. <input type="checkbox"/>

**ARCHITECTURAL INFORMATION**

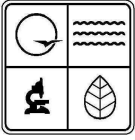
23. Category of property: <input type="checkbox"/> building(s) <input type="checkbox"/> site <input type="checkbox"/> structure <input type="checkbox"/> object	30. Roof material: slate	37. Windows: <input type="checkbox"/> historic <input type="checkbox"/> replacement Pane arrangement:
24. Vernacular or property type:	31. Chimney placement:	38. Acreage (rural): Visible from public road? <input type="checkbox"/>
25. Architectural Style: Tudor Revival	32. Structural system:	39. Changes (describe in box 28 cont.): <input type="checkbox"/> Addition(s) Date(s): <input type="checkbox"/> Altered Date(s): <input type="checkbox"/> Moved Date(s): <input type="checkbox"/> Other Date(s):
26. Plan shape:	33. Ext. wall cladding: brick	Endangered by:
27. Number of stories: 2	34. Foundation material: stone	40. Number of outbuildings (describe in box 40 cont.):
28. Number of bays (1st floor): 2	35. Basement type:	41. Further description of building features and associated resources on continuation page. <input type="checkbox"/>
29. Roof type: gable	36. Front porch type/placement:	

**OTHER**

42. Current owner/address:	43. Form prepared by (name and org.): Landmarks Association of St. Louis	44. Survey date: 2006
		45. Date of revisions:

**FOR SHPO USE:**

Date entered in inventory:	Level of survey <input type="checkbox"/> reconnaissance <input type="checkbox"/> intensive	Additional research needed? <input type="checkbox"/> yes <input type="checkbox"/> no
National Register Status <input type="checkbox"/> listed <input type="checkbox"/> in listed district Name: <input type="checkbox"/> pending listing <input type="checkbox"/> eligible (individually) <input type="checkbox"/> eligible (district) <input type="checkbox"/> not eligible <input type="checkbox"/> not determined	Other:	



**ARCHITECTURAL/HISTORIC INVENTORY FORM**

SLC-AS-045-0200

Page 2

**ADDITIONAL INFORMATION:**

21. (cont.) History and significance. Expand box as necessary, or add continuation pages.

This two-story brick house has a medium-pitched front facing gable roof, with a wooden vergeboard. The front entrance is on the right side of the front facade, and is beneath a round brick arch. It is beneath a small gable overhang with half-timbering. It is approached by a small brick porch. To the left of the entrance are two single rwindows. On the second floor is a band of narrow rectangular multi-paned windows. There is a small square window at the attic level. Above the second floor windows, up to the roof, is a simple half-timbering.

22. (cont.) Sources of information. Expand box as necessary, or add continuation pages.

40. (cont.) Description of environment and outbuildings. Expand box as necessary, or add continuation pages.

Building permit # H-3356. Daily Record 7/10/1912. Permit #F2057 on 2/20/1929 for \$575 garage by owner Mary J. Smith.

41. (cont.) Further description of important architectural features. Expand box as necessary, or add continuation pages.

One contributing brick garage, with a gable roof and half-timbering. Possibly built 1929.



MISSOURI DEPARTMENT OF NATURAL RESOURCES  
STATE HISTORIC PRESERVATION OFFICE, P.O. Box 176, Jefferson City, MO 6510

**ARCHITECTURAL/HISTORIC INVENTORY FORM**

1. Survey No. SLC-AS-045-0201		2. Survey Name: Carondelet	
3. County:		4. Address (Street No.) 227	Street (name) Dover
5. City: St. Louis City	Vicinity: <input type="checkbox"/>	6. UTM:	7. Township/Range/Section:
8. Historic name (if known):			9. Present/other name (if known):
10. Ownership: <input type="checkbox"/> Private <input type="checkbox"/> Public		11a. Historic use (if known): store	11b. Current use: dwelling

**HISTORICAL INFORMATION**

12. Construction date: 1906	15. Architect: Albert Bitza	18. Previously surveyed? <input type="checkbox"/> Cite survey name in box 22 cont. (page 3)
13. Significant date/period:	16. Builder/contractor: Albert Bitza	19. On National Register? <input type="checkbox"/> indiv. <input type="checkbox"/> district Cite nomination name in box 22 cont. (page 3)
14. Area(s) of significance:	17. Original or significant owner: Albert Bitza	20. National Register eligible? <input type="checkbox"/> individually eligible <input type="checkbox"/> district potential C <input type="checkbox"/> NC <input type="checkbox"/> <input type="checkbox"/> not eligible <input type="checkbox"/> not determined
21. History and significance on continuation page. <input type="checkbox"/>		22. Sources of information on continuation page. <input type="checkbox"/>

**ARCHITECTURAL INFORMATION**

23. Category of property: <input type="checkbox"/> building(s) <input type="checkbox"/> site <input type="checkbox"/> structure <input type="checkbox"/> object	30. Roof material: asphalt	37. Windows: <input type="checkbox"/> historic <input type="checkbox"/> replacement Pane arrangement:
24. Vernacular or property type:	31. Chimney placement:	38. Acreage (rural): Visible from public road? <input type="checkbox"/>
25. Architectural Style: Late Victorian	32. Structural system:	39. Changes (describe in box 28 cont.): <input type="checkbox"/> Addition(s) Date(s): <input type="checkbox"/> Altered Date(s): <input type="checkbox"/> Moved Date(s): <input type="checkbox"/> Other Date(s):
26. Plan shape:	33. Ext. wall cladding: brick	Endangered by:
27. Number of stories: 1	34. Foundation material: stone	40. Number of outbuildings (describe in box 40 cont.):
28. Number of bays (1st floor): 1	35. Basement type:	41. Further description of building features and associated resources on continuation page. <input type="checkbox"/>
29. Roof type: flat/gable	36. Front porch type/placement:	

**OTHER**

42. Current owner/address:	43. Form prepared by (name and org.): Landmarks Association of St. Louis	44. Survey date: 2006
		45. Date of revisions:

**FOR SHPO USE:**

Date entered in inventory:	Level of survey <input checked="" type="checkbox"/> reconnaissance <input type="checkbox"/> intensive	Additional research needed? <input type="checkbox"/> yes <input type="checkbox"/> no
National Register Status <input type="checkbox"/> listed <input type="checkbox"/> in listed district Name: <input type="checkbox"/> pending listing <input type="checkbox"/> eligible (individually) <input type="checkbox"/> eligible (district) <input type="checkbox"/> not eligible <input type="checkbox"/> not determined	Other:	



## **ADDITIONAL INFORMATION:**

21. (cont.) History and significance. Expand box as necessary, or add continuation pages.

This one-story brick building was originally built as a store in 1906. The original building has a flat roof with a shaped parapet and terra cotta coping. The front addition was most likely added in 1930. It has a front facing gable roof and a front door between one, then three windows.

22. (cont.) Sources of information. Expand box as necessary, or add continuation pages.

40. (cont.) Description of environment and outbuildings. Expand box as necessary, or add continuation pages.

building permit # E-6447. 1908 alterations (\$400) by A. Blitze. Building permit on 3/11/1930 for \$1450 to alter and add an addition, by owner T. J. Campbell and Guarantee Construction Company.

41. (cont.) Further description of important architectural features. Expand box as necessary, or add continuation pages.



MISSOURI DEPARTMENT OF NATURAL RESOURCES  
STATE HISTORIC PRESERVATION OFFICE, P.O. Box 176, Jefferson City, MO 6510

**ARCHITECTURAL/HISTORIC INVENTORY FORM**

1. Survey No. SLC-AS-045-0202		2. Survey Name: Carondelet	
3. County:		4. Address (Street No.) 228	Street (name) Dover
5. City: St. Louis City	Vicinity: <input type="checkbox"/>	6. UTM:	
8. Historic name (if known):		7. Township/Range/Section:	
9. Present/other name (if known):			
10. Ownership: <input type="checkbox"/> Private <input type="checkbox"/> Public		11a. Historic use (if known): dwelling	11b. Current use: dwelling

**HISTORICAL INFORMATION**

12. Construction date: 1912	15. Architect: G. F. A. Brueggemann	18. Previously surveyed? <input type="checkbox"/> Cite survey name in box 22 cont. (page 3)
13. Significant date/period:	16. Builder/contractor: David Schumacher	19. On National Register? <input type="checkbox"/> indiv. <input type="checkbox"/> district Cite nomination name in box 22 cont. (page 3)
14. Area(s) of significance:	17. Original or significant owner: L. Maury	20. National Register eligible? <input type="checkbox"/> individually eligible <input type="checkbox"/> district potential C <input type="checkbox"/> NC <input type="checkbox"/> <input type="checkbox"/> not eligible <input type="checkbox"/> not determined
21. History and significance on continuation page. <input type="checkbox"/>		22. Sources of information on continuation page. <input type="checkbox"/>

**ARCHITECTURAL INFORMATION**

23. Category of property: <input type="checkbox"/> building(s) <input type="checkbox"/> site <input type="checkbox"/> structure <input type="checkbox"/> object	30. Roof material: asphalt	37. Windows: <input type="checkbox"/> historic <input type="checkbox"/> replacement Pane arrangement:
24. Vernacular or property type:	31. Chimney placement:	38. Acreage (rural): Visible from public road? <input type="checkbox"/>
25. Architectural Style: Tudor Revival	32. Structural system:	39. Changes (describe in box 28 cont.): <input type="checkbox"/> Addition(s) Date(s): <input type="checkbox"/> Altered Date(s): <input type="checkbox"/> Moved Date(s): <input type="checkbox"/> Other Date(s):
26. Plan shape:	33. Ext. wall cladding: brick	Endangered by:
27. Number of stories: 2	34. Foundation material: stone	
28. Number of bays (1st floor): 2	35. Basement type:	40. Number of outbuildings (describe in box 40 cont.):
29. Roof type: gable	36. Front porch type/placement:	41. Further description of building features and associated resources on continuation page. <input type="checkbox"/>

**OTHER**

42. Current owner/address:	43. Form prepared by (name and org.): Landmarks Association of St. Louis	44. Survey date: 2006
		45. Date of revisions:

**FOR SHPO USE:**

Date entered in inventory:	Level of survey <input type="checkbox"/> reconnaissance <input type="checkbox"/> intensive	Additional research needed? <input type="checkbox"/> yes <input type="checkbox"/> no
National Register Status <input type="checkbox"/> listed <input type="checkbox"/> in listed district Name: <input type="checkbox"/> pending listing <input type="checkbox"/> eligible (individually) <input type="checkbox"/> eligible (district) <input type="checkbox"/> not eligible <input type="checkbox"/> not determined	Other:	



## ADDITIONAL INFORMATION:

21. (cont.) History and significance. Expand box as necessary, or add continuation pages.

This two-story brick house has a medium-pitched front facing gable roof, with a wooden vergeboard. The front entrance is on the left side of the front facade, and is beneath a small shed roof overhang with wooden brackets. It is approached by a small brick porch, with a wrought iron railing. To the right of the entrance is a band of three narrow, multi-paned windows. On the second floor, above the entrance, is a casement window with a brick sill and lintel. To the right is a bay window with multi-paned casement windows above wooden paneling. There is a small square window at the attic level.

22. (cont.) Sources of information. Expand box as necessary, or add continuation pages.

40. (cont.) Description of environment and outbuildings. Expand box as necessary, or add continuation pages.

Building permit # H-3356. Daily Record 7/10/1912. Originally had a slate roof.

41. (cont.) Further description of important architectural features. Expand box as necessary, or add continuation pages.





MISSOURI DEPARTMENT OF NATURAL RESOURCES  
STATE HISTORIC PRESERVATION OFFICE, P.O. Box 176, Jefferson City, MO 6510

**ARCHITECTURAL/HISTORIC INVENTORY FORM**

1. Survey No. SLC-AS-045-0203		2. Survey Name: Carondelet	
3. County:		4. Address (Street No.) 301	Street (name) Dover
5. City: St. Louis City	Vicinity: <input type="checkbox"/>	6. UTM:	
7. Township/Range/Section:		8. Historic name (if known):	
9. Present/other name (if known):		10. Ownership: <input type="checkbox"/> Private <input type="checkbox"/> Public	
11a. Historic use (if known): tenement		11b. Current use: two-family flat	

**HISTORICAL INFORMATION**

12. Construction date: 1912	15. Architect: A. P. Reiser	18. Previously surveyed? <input type="checkbox"/> Cite survey name in box 22 cont. (page 3)
13. Significant date/period:	16. Builder/contractor: Wm. Degenhardt	19. On National Register? <input type="checkbox"/> indiv. <input type="checkbox"/> district Cite nomination name in box 22 cont. (page 3)
14. Area(s) of significance:	17. Original or significant owner: Wm. Degenhardt	20. National Register eligible? <input type="checkbox"/> individually eligible <input type="checkbox"/> district potential C <input type="checkbox"/> NC <input type="checkbox"/> <input type="checkbox"/> not eligible <input type="checkbox"/> not determined
21. History and significance on continuation page. <input type="checkbox"/>		22. Sources of information on continuation page. <input type="checkbox"/>

**ARCHITECTURAL INFORMATION**

23. Category of property: <input type="checkbox"/> building(s) <input type="checkbox"/> site <input type="checkbox"/> structure <input type="checkbox"/> object	30. Roof material: asphalt	37. Windows: <input type="checkbox"/> historic <input type="checkbox"/> replacement Pane arrangement:
24. Vernacular or property type:	31. Chimney placement:	38. Acreage (rural): Visible from public road? <input type="checkbox"/>
25. Architectural Style: Craftsman	32. Structural system:	39. Changes (describe in box 28 cont.): <input type="checkbox"/> Addition(s) Date(s): <input type="checkbox"/> Altered Date(s): <input type="checkbox"/> Moved Date(s): <input type="checkbox"/> Other Date(s):
26. Plan shape:	33. Ext. wall cladding: brick	Endangered by:
27. Number of stories: 2	34. Foundation material: stone	40. Number of outbuildings (describe in box 40 cont.):
28. Number of bays (1st floor): 2	35. Basement type:	41. Further description of building features and associated resources on continuation page. <input type="checkbox"/>
29. Roof type: flat	36. Front porch type/placement:	

**OTHER**

42. Current owner/address:	43. Form prepared by (name and org.): Landmarks Association of St. Louis	44. Survey date: 2006
		45. Date of revisions:

**FOR SHPO USE:**

Date entered in inventory:	Level of survey <input type="checkbox"/> reconnaissance <input type="checkbox"/> intensive	Additional research needed? <input type="checkbox"/> yes <input type="checkbox"/> no
National Register Status <input type="checkbox"/> listed <input type="checkbox"/> in listed district Name: <input type="checkbox"/> pending listing <input type="checkbox"/> eligible (individually) <input type="checkbox"/> eligible (district) <input type="checkbox"/> not eligible <input type="checkbox"/> not determined	Other:	



## ADDITIONAL INFORMATION:

21. (cont.) History and significance. Expand box as necessary, or add continuation pages.

This two-story brick flat has a shaped parapet with terra cotta coping, and a brick corbelled cornice. The front porch has square brick columns and has a second-story balcony. A door with a transom at the second floor is the access to the balcony. On the right side of the front facade, each floor has paired two-over-one windows with limestone sills.

22. (cont.) Sources of information. Expand box as necessary, or add continuation pages.

40. (cont.) Description of environment and outbuildings. Expand box as necessary, or add continuation pages.

Building permit H-4334. Daily record 9/19/1912. 1923 alterations (\$200) by owner Geo. Ackerman.

41. (cont.) Further description of important architectural features. Expand box as necessary, or add continuation pages.



MISSOURI DEPARTMENT OF NATURAL RESOURCES  
STATE HISTORIC PRESERVATION OFFICE, P.O. Box 176, Jefferson City, MO 6510

ARCHITECTURAL/HISTORIC INVENTORY FORM

1. Survey No. SLC-AS-045-0204		2. Survey Name: Carondelet	
3. County:		4. Address (Street No.) 305	Street (name) Dover
5. City: St. Louis City	Vicinity: <input type="checkbox"/>	6. UTM:	
7. Township/Range/Section:		8. Historic name (if known):	
9. Present/other name (if known):		10. Ownership: <input type="checkbox"/> Private <input type="checkbox"/> Public	
11a. Historic use (if known): flat		11b. Current use: two-family flat	

HISTORICAL INFORMATION

12. Construction date: 1914	15. Architect: Harry Duetman	18. Previously surveyed? <input type="checkbox"/> Cite survey name in box 22 cont. (page 3)
13. Significant date/period:	16. Builder/contractor: Wm. Keages	19. On National Register? <input type="checkbox"/> indiv. <input type="checkbox"/> district Cite nomination name in box 22 cont. (page 3)
14. Area(s) of significance:	17. Original or significant owner: Wm. Keages	20. National Register eligible? <input type="checkbox"/> individually eligible <input type="checkbox"/> district potential C <input type="checkbox"/> NC <input type="checkbox"/> <input type="checkbox"/> not eligible <input type="checkbox"/> not determined
21. History and significance on continuation page. <input type="checkbox"/>		22. Sources of information on continuation page. <input type="checkbox"/>

ARCHITECTURAL INFORMATION

23. Category of property: <input type="checkbox"/> building(s) <input type="checkbox"/> site <input type="checkbox"/> structure <input type="checkbox"/> object	30. Roof material: asphalt	37. Windows: <input type="checkbox"/> historic <input type="checkbox"/> replacement Pane arrangement:
24. Vernacular or property type:	31. Chimney placement:	38. Acreage (rural): Visible from public road? <input type="checkbox"/>
25. Architectural Style: Craftsman	32. Structural system:	39. Changes (describe in box 28 cont.): <input type="checkbox"/> Addition(s) Date(s): <input type="checkbox"/> Altered Date(s): <input type="checkbox"/> Moved Date(s): <input type="checkbox"/> Other Date(s):
26. Plan shape:	33. Ext. wall cladding: brick	Endangered by:
27. Number of stories: 2	34. Foundation material: stone	40. Number of outbuildings (describe in box 40 cont.):
28. Number of bays (1st floor): 2	35. Basement type:	41. Further description of building features and associated resources on continuation page. <input type="checkbox"/>
29. Roof type: flat	36. Front porch type/placement:	

OTHER

42. Current owner/address:	43. Form prepared by (name and org.): Landmarks Association of St. Louis	44. Survey date: 2006
		45. Date of revisions:

FOR SHPO USE:

Date entered in inventory:	Level of survey <input type="checkbox"/> reconnaissance <input type="checkbox"/> intensive	Additional research needed? <input type="checkbox"/> yes <input type="checkbox"/> no
National Register Status <input type="checkbox"/> listed <input type="checkbox"/> in listed district Name: <input type="checkbox"/> pending listing <input type="checkbox"/> eligible (individually) <input type="checkbox"/> eligible (district) <input type="checkbox"/> not eligible <input type="checkbox"/> not determined	Other:	



**ARCHITECTURAL/HISTORIC INVENTORY FORM**

---

SLC-AS-045-0204

Page 2

**ADDITIONAL INFORMATION:**

21. (cont.) History and significance. Expand box as necessary, or add continuation pages.

This two-story brick flat has a shaped parapet with white glazed terra cotta coping, and a terra cotta cornice with dentils. The front porch has a second floor balcony and is supported by square brick columns. A door with a transom accessed the balcony. To the right of the porch are two single one-over-one windows, on both the first and second floors. Each have stone window sills.

22. (cont.) Sources of information. Expand box as necessary, or add continuation pages.

40. (cont.) Description of environment and outbuildings. Expand box as necessary, or add continuation pages.

Building permit I-532. Daily record 3/20/1914.

41. (cont.) Further description of important architectural features. Expand box as necessary, or add continuation pages.



MISSOURI DEPARTMENT OF NATURAL RESOURCES  
STATE HISTORIC PRESERVATION OFFICE, P.O. Box 176, Jefferson City, MO 6510

ARCHITECTURAL/HISTORIC INVENTORY FORM

1. Survey No. SLC-AS-045-0205		2. Survey Name: Carondelet	
3. County:		4. Address (Street No.) 307-09	Street (name) Dover
5. City: St. Louis City	Vicinity: <input type="checkbox"/>	6. UTM:	
8. Historic name (if known):		7. Township/Range/Section:	
9. Present/other name (if known):			
10. Ownership: <input type="checkbox"/> Private <input type="checkbox"/> Public		11a. Historic use (if known): tenement	11b. Current use: four-family flat

HISTORICAL INFORMATION

12. Construction date: 1914	15. Architect: C. S. Mueri	18. Previously surveyed? <input type="checkbox"/> Cite survey name in box 22 cont. (page 3)
13. Significant date/period:	16. Builder/contractor: C. S. Mueri	19. On National Register? <input type="checkbox"/> indiv. <input type="checkbox"/> district Cite nomination name in box 22 cont. (page 3)
14. Area(s) of significance:	17. Original or significant owner: C. S. Mueri	20. National Register eligible? <input type="checkbox"/> individually eligible <input type="checkbox"/> district potential C <input type="checkbox"/> NC <input type="checkbox"/> <input type="checkbox"/> not eligible <input type="checkbox"/> not determined
21. History and significance on continuation page. <input type="checkbox"/>		22. Sources of information on continuation page. <input type="checkbox"/>

ARCHITECTURAL INFORMATION

23. Category of property: <input type="checkbox"/> building(s) <input type="checkbox"/> site <input type="checkbox"/> structure <input type="checkbox"/> object	30. Roof material: asphalt	37. Windows: <input type="checkbox"/> historic <input type="checkbox"/> replacement Pane arrangement:
24. Vernacular or property type:	31. Chimney placement:	38. Acreage (rural): Visible from public road? <input type="checkbox"/>
25. Architectural Style: Craftsman	32. Structural system:	39. Changes (describe in box 28 cont.): <input type="checkbox"/> Addition(s) Date(s): <input type="checkbox"/> Altered Date(s): <input type="checkbox"/> Moved Date(s): <input type="checkbox"/> Other Date(s):
26. Plan shape:	33. Ext. wall cladding: brick	Endangered by:
27. Number of stories: 2	34. Foundation material: stone	
28. Number of bays (1st floor): 3	35. Basement type:	40. Number of outbuildings (describe in box 40 cont.):
29. Roof type: flat	36. Front porch type/placement:	41. Further description of building features and associated resources on continuation page. <input type="checkbox"/>

OTHER

42. Current owner/address:	43. Form prepared by (name and org.): Landmarks Association of St. Louis	44. Survey date: 2006
		45. Date of revisions:

FOR SHPO USE:

Date entered in inventory:	Level of survey <input type="checkbox"/> reconnaissance <input type="checkbox"/> intensive	Additional research needed? <input type="checkbox"/> yes <input type="checkbox"/> no
National Register Status <input type="checkbox"/> listed <input type="checkbox"/> in listed district Name: <input type="checkbox"/> pending listing <input type="checkbox"/> eligible (individually) <input type="checkbox"/> eligible (district) <input type="checkbox"/> not eligible <input type="checkbox"/> not determined	Other:	



**ARCHITECTURAL/HISTORIC INVENTORY FORM**

SLC-AS-045-0205

Page 2

**ADDITIONAL INFORMATION:**

21. (cont.) History and significance. Expand box as necessary, or add continuation pages.

This two-story brick flat has a shaped parapet with a pediment center, and terra cotta coping. The front facade is symmetrical, and all four doors are centered and recessed, accessed by stone steps. To each side of the entrance is a single window, with a continuous sill that divides the facade into two sections of contrasting brick. At the second floor are four single one-over-one windows with stone sills. Above these windows is a white glazed brick label, which is continuous across the entire facade. Above this label is white decorative brick in diamond patterns.

22. (cont.) Sources of information. Expand box as necessary, or add continuation pages.

40. (cont.) Description of environment and outbuildings. Expand box as necessary, or add continuation pages.

building permit I-1823. Daily record 6/16/1914.

41. (cont.) Further description of important architectural features. Expand box as necessary, or add continuation pages.



MISSOURI DEPARTMENT OF NATURAL RESOURCES  
STATE HISTORIC PRESERVATION OFFICE, P.O. Box 176, Jefferson City, MO 6510

ARCHITECTURAL/HISTORIC INVENTORY FORM

1. Survey No. SLC-AS-045-0206		2. Survey Name: Carondelet	
3. County:		4. Address (Street No.) 311	Street (name) Dover
5. City: St. Louis City	Vicinity: <input type="checkbox"/>	6. UTM:	
7. Township/Range/Section:		8. Historic name (if known):	
9. Present/other name (if known):		10. Ownership: <input type="checkbox"/> Private <input type="checkbox"/> Public	
11a. Historic use (if known): tenement		11b. Current use: two-family flat	

HISTORICAL INFORMATION

12. Construction date: 1914	15. Architect: Chas. S. Mueri	18. Previously surveyed? <input type="checkbox"/> Cite survey name in box 22 cont. (page 3)
13. Significant date/period:	16. Builder/contractor: Chas. S. Mueri	19. On National Register? <input type="checkbox"/> indiv. <input type="checkbox"/> district Cite nomination name in box 22 cont. (page 3)
14. Area(s) of significance:	17. Original or significant owner: Chas. S. Mueri	20. National Register eligible? <input type="checkbox"/> individually eligible <input type="checkbox"/> district potential C <input type="checkbox"/> NC <input type="checkbox"/> <input type="checkbox"/> not eligible <input type="checkbox"/> not determined
21. History and significance on continuation page. <input type="checkbox"/>		22. Sources of information on continuation page. <input type="checkbox"/>

ARCHITECTURAL INFORMATION

23. Category of property: <input type="checkbox"/> building(s) <input type="checkbox"/> site <input type="checkbox"/> structure <input type="checkbox"/> object	30. Roof material: asphalt	37. Windows: <input type="checkbox"/> historic <input type="checkbox"/> replacement Pane arrangement:
24. Vernacular or property type:	31. Chimney placement:	38. Acreage (rural): Visible from public road? <input type="checkbox"/>
25. Architectural Style: Craftsman	32. Structural system:	39. Changes (describe in box 28 cont.): <input type="checkbox"/> Addition(s) Date(s): <input type="checkbox"/> Altered Date(s): <input type="checkbox"/> Moved Date(s): <input type="checkbox"/> Other Date(s):
26. Plan shape:	33. Ext. wall cladding: brick	Endangered by:
27. Number of stories: 2	34. Foundation material: stone	40. Number of outbuildings (describe in box 40 cont.):
28. Number of bays (1st floor): 2	35. Basement type:	41. Further description of building features and associated resources on continuation page. <input type="checkbox"/>
29. Roof type: flat	36. Front porch type/placement:	

OTHER

42. Current owner/address:	43. Form prepared by (name and org.): Landmarks Association of St. Louis	44. Survey date: 2006
		45. Date of revisions:

FOR SHPO USE:

Date entered in inventory:	Level of survey <input type="checkbox"/> reconnaissance <input type="checkbox"/> intensive	Additional research needed? <input type="checkbox"/> yes <input type="checkbox"/> no
National Register Status <input type="checkbox"/> listed <input type="checkbox"/> in listed district Name: <input type="checkbox"/> pending listing <input type="checkbox"/> eligible (individually) <input type="checkbox"/> eligible (district) <input type="checkbox"/> not eligible <input type="checkbox"/> not determined	Other:	



**ARCHITECTURAL/HISTORIC INVENTORY FORM**

SLC-AS-045-0206

Page 2

**ADDITIONAL INFORMATION:**

21. (cont.) History and significance. Expand box as necessary, or add continuation pages.

This two-story brick flat has a shaped parapet with a pediment center, a bracketed cornice, and terra cotta coping. The front entrance is recessed beneath a curved arch. To the right of the entrance is a single window, with a continuous sill, beneath which the facade is covered in white glazed baker's brick. At the second floor are two single one-over-one windows with stone sills. Above these windows is a white glazed brick label, which is continuous across the entire facade. Above this label is white decorative brick in diamond patterns.

22. (cont.) Sources of information. Expand box as necessary, or add continuation pages.

40. (cont.) Description of environment and outbuildings. Expand box as necessary, or add continuation pages.

building permit I-1924. Daily record 6/16/24.

41. (cont.) Further description of important architectural features. Expand box as necessary, or add continuation pages.





MISSOURI DEPARTMENT OF NATURAL RESOURCES  
STATE HISTORIC PRESERVATION OFFICE, P.O. Box 176, Jefferson City, MO 6510

**ARCHITECTURAL/HISTORIC INVENTORY FORM**

1. Survey No. SLC-AS-045-0207		2. Survey Name: Carondelet	
3. County:		4. Address (Street No.) 312	Street (name) Dover
5. City: St. Louis City	Vicinity: <input type="checkbox"/>	6. UTM:	
7. Township/Range/Section:		8. Historic name (if known):	
9. Present/other name (if known):		10. Ownership: <input type="checkbox"/> Private <input type="checkbox"/> Public	
11a. Historic use (if known): unknown		11b. Current use: dwelling	

**HISTORICAL INFORMATION**

12. Construction date: c. 1880	15. Architect:	18. Previously surveyed? <input type="checkbox"/> Cite survey name in box 22 cont. (page 3)
13. Significant date/period:	16. Builder/contractor:	19. On National Register? <input type="checkbox"/> indiv. <input type="checkbox"/> district Cite nomination name in box 22 cont. (page 3)
14. Area(s) of significance:	17. Original or significant owner:	20. National Register eligible? <input type="checkbox"/> individually eligible <input type="checkbox"/> district potential C <input type="checkbox"/> NC <input type="checkbox"/> <input type="checkbox"/> not eligible <input type="checkbox"/> not determined
21. History and significance on continuation page. <input type="checkbox"/>		22. Sources of information on continuation page. <input type="checkbox"/>

**ARCHITECTURAL INFORMATION**

23. Category of property: <input type="checkbox"/> building(s) <input type="checkbox"/> site <input type="checkbox"/> structure <input type="checkbox"/> object	30. Roof material: asphalt	37. Windows: <input type="checkbox"/> historic <input type="checkbox"/> replacement Pane arrangement:
24. Vernacular or property type:	31. Chimney placement:	38. Acreage (rural): Visible from public road? <input type="checkbox"/>
25. Architectural Style: Vernacular Classical	32. Structural system:	39. Changes (describe in box 28 cont.): <input type="checkbox"/> Addition(s) Date(s): <input type="checkbox"/> Altered Date(s): <input type="checkbox"/> Moved Date(s): <input type="checkbox"/> Other Date(s):
26. Plan shape:	33. Ext. wall cladding: frame	Endangered by:
27. Number of stories: 1	34. Foundation material: stone	40. Number of outbuildings (describe in box 40 cont.):
28. Number of bays (1st floor): 1	35. Basement type:	41. Further description of building features and associated resources on continuation page. <input type="checkbox"/>
29. Roof type: gable	36. Front porch type/placement:	

**OTHER**

42. Current owner/address:	43. Form prepared by (name and org.): Landmarks Association of St. Louis	44. Survey date: 2006
		45. Date of revisions:

**FOR SHPO USE:**

Date entered in inventory:	Level of survey <input type="checkbox"/> reconnaissance <input type="checkbox"/> intensive	Additional research needed? <input type="checkbox"/> yes <input type="checkbox"/> no
National Register Status <input type="checkbox"/> listed <input type="checkbox"/> in listed district Name: <input type="checkbox"/> pending listing <input type="checkbox"/> eligible (individually) <input type="checkbox"/> eligible (district) <input type="checkbox"/> not eligible <input type="checkbox"/> not determined	Other:	



**ARCHITECTURAL/HISTORIC INVENTORY FORM**

---

SLC-AS-045-0207

Page 2

**ADDITIONAL INFORMATION:**

21. (cont.) History and significance. Expand box as necessary, or add continuation pages.

This one-story frame house has a front facing gable roof. It has a gable roof addition at the rear. It is difficult to date, because permits could not be found, although it does appear to be on the Hopkins map of 1883. The bay closest to the street has one two-over-two window with non-functioning shutters. The entire house is covered in vinyl siding.

22. (cont.) Sources of information. Expand box as necessary, or add continuation pages.

40. (cont.) Description of environment and outbuildings. Expand box as necessary, or add continuation pages.

Building permit # f5367. Daily record 9/27/1929.

41. (cont.) Further description of important architectural features. Expand box as necessary, or add continuation pages.

There is one non-contributing metal garage.



**ARCHITECTURAL/HISTORIC INVENTORY FORM**

1. Survey No. SLC-AS-045-0208		2. Survey Name: Carondelet	
3. County:		4. Address (Street No.) 315	Street (name) Dover
5. City: St. Louis City	Vicinity: <input type="checkbox"/>	6. UTM:	
7. Township/Range/Section:		8. Historic name (if known):	
9. Present/other name (if known):		10. Ownership: <input type="checkbox"/> Private <input type="checkbox"/> Public	
11a. Historic use (if known): dwelling		11b. Current use: dwelling	

**HISTORICAL INFORMATION**

12. Construction date: 1913	15. Architect: Chas. S. Mueri	18. Previously surveyed? <input type="checkbox"/> Cite survey name in box 22 cont. (page 3)
13. Significant date/period:	16. Builder/contractor: Ed Stosberg	19. On National Register? <input type="checkbox"/> indiv. <input type="checkbox"/> district Cite nomination name in box 22 cont. (page 3)
14. Area(s) of significance:	17. Original or significant owner: Ernest Evertz	20. National Register eligible? <input type="checkbox"/> individually eligible <input type="checkbox"/> district potential C <input type="checkbox"/> NC <input type="checkbox"/> <input type="checkbox"/> not eligible <input type="checkbox"/> not determined
21. History and significance on continuation page. <input type="checkbox"/>		22. Sources of information on continuation page. <input type="checkbox"/>

**ARCHITECTURAL INFORMATION**

23. Category of property: <input type="checkbox"/> building(s) <input type="checkbox"/> site <input type="checkbox"/> structure <input type="checkbox"/> object	30. Roof material: asphalt	37. Windows: <input type="checkbox"/> historic <input type="checkbox"/> replacement Pane arrangement:
24. Vernacular or property type:	31. Chimney placement:	38. Acreage (rural): Visible from public road? <input type="checkbox"/>
25. Architectural Style: Craftsman	32. Structural system:	39. Changes (describe in box 28 cont.): <input type="checkbox"/> Addition(s) Date(s): <input type="checkbox"/> Altered Date(s): <input type="checkbox"/> Moved Date(s): <input type="checkbox"/> Other Date(s):
26. Plan shape:	33. Ext. wall cladding: brick	Endangered by:
27. Number of stories: 1	34. Foundation material: stone	40. Number of outbuildings (describe in box 40 cont.):
28. Number of bays (1st floor): 2	35. Basement type:	41. Further description of building features and associated resources on continuation page. <input type="checkbox"/>
29. Roof type: flat	36. Front porch type/placement:	

**OTHER**

42. Current owner/address:	43. Form prepared by (name and org.): Landmarks Association of St. Louis	44. Survey date: 2006
		45. Date of revisions:

**FOR SHPO USE:**

Date entered in inventory:	Level of survey <input type="checkbox"/> reconnaissance <input type="checkbox"/> intensive	Additional research needed? <input type="checkbox"/> yes <input type="checkbox"/> no
National Register Status <input type="checkbox"/> listed <input type="checkbox"/> in listed district Name: <input type="checkbox"/> pending listing <input type="checkbox"/> eligible (individually) <input type="checkbox"/> eligible (district) <input type="checkbox"/> not eligible <input type="checkbox"/> not determined	Other:	



**ARCHITECTURAL/HISTORIC INVENTORY FORM**

SLC-AS-045-0208

Page 2

**ADDITIONAL INFORMATION:**

21. (cont.) History and significance. Expand box as necessary, or add continuation pages.

This one-story brick house has a flat roof with an elaborate shaped parapet with white glazed terra cotta coping. The wooden cornice is above a white glazed brick dentil motif. The original front porch is intact. It features a hipped roof, supported by white glazed brick columns with Corinthian capitals. The front entrance has sidelights and a transom. The front facade has two single windows, each beneath a metal awning. Beneath the windows is a continuous sill, which divides the front facade into two sections with contrasting bricks.

22. (cont.) Sources of information. Expand box as necessary, or add continuation pages.

40. (cont.) Description of environment and outbuildings. Expand box as necessary, or add continuation pages.

building permit H-8019. Daily record 7/28/1913.

41. (cont.) Further description of important architectural features. Expand box as necessary, or add continuation pages.



**ARCHITECTURAL/HISTORIC INVENTORY FORM**

1. Survey No. SLC-AS-045-0209		2. Survey Name: Carondelet	
3. County:		4. Address (Street No.) 316	Street (name) Dover
5. City: St. Louis City	Vicinity: <input type="checkbox"/>	6. UTM:	
7. Township/Range/Section:		8. Historic name (if known):	
9. Present/other name (if known):		10. Ownership: <input type="checkbox"/> Private <input type="checkbox"/> Public	
11a. Historic use (if known): unknown		11b. Current use: dwelling	

**HISTORICAL INFORMATION**

12. Construction date: c. 1890	15. Architect:	18. Previously surveyed? <input type="checkbox"/> Cite survey name in box 22 cont. (page 3)
13. Significant date/period:	16. Builder/contractor:	19. On National Register? <input type="checkbox"/> indiv. <input type="checkbox"/> district Cite nomination name in box 22 cont. (page 3)
14. Area(s) of significance:	17. Original or significant owner:	20. National Register eligible? <input type="checkbox"/> individually eligible <input type="checkbox"/> district potential C <input type="checkbox"/> NC <input type="checkbox"/> <input type="checkbox"/> not eligible <input type="checkbox"/> not determined
21. History and significance on continuation page. <input type="checkbox"/>		22. Sources of information on continuation page. <input type="checkbox"/>

**ARCHITECTURAL INFORMATION**

23. Category of property: <input type="checkbox"/> building(s) <input type="checkbox"/> site <input type="checkbox"/> structure <input type="checkbox"/> object	30. Roof material: asphalt	37. Windows: <input type="checkbox"/> historic <input type="checkbox"/> replacement Pane arrangement:
24. Vernacular or property type:	31. Chimney placement:	38. Acreage (rural): Visible from public road? <input type="checkbox"/>
25. Architectural Style: Vernacular Classical	32. Structural system:	39. Changes (describe in box 28 cont.): <input type="checkbox"/> Addition(s) Date(s): <input type="checkbox"/> Altered Date(s): <input type="checkbox"/> Moved Date(s): <input type="checkbox"/> Other Date(s):
26. Plan shape:	33. Ext. wall cladding: frame	Endangered by:
27. Number of stories: 1.5	34. Foundation material: stone	40. Number of outbuildings (describe in box 40 cont.):
28. Number of bays (1st floor): 1	35. Basement type:	41. Further description of building features and associated resources on continuation page. <input type="checkbox"/>
29. Roof type: gable	36. Front porch type/placement:	

**OTHER**

42. Current owner/address:	43. Form prepared by (name and org.): Landmarks Association of St. Louis	44. Survey date: 2006
		45. Date of revisions:

**FOR SHPO USE:**

Date entered in inventory:	Level of survey <input type="checkbox"/> reconnaissance <input type="checkbox"/> intensive	Additional research needed? <input type="checkbox"/> yes <input type="checkbox"/> no
National Register Status <input type="checkbox"/> listed <input type="checkbox"/> in listed district Name: <input type="checkbox"/> pending listing <input type="checkbox"/> eligible (individually) <input type="checkbox"/> eligible (district) <input type="checkbox"/> not eligible <input type="checkbox"/> not determined	Other:	



## ADDITIONAL INFORMATION:

21. (cont.) History and significance. Expand box as necessary, or add continuation pages.

This one and a half story frame house has a medium pitched front facing gable roof. The front facade is one bay wide and has a band of three windows on the first floor, which share non-functioning shutters. The half story level has a single one-over-one window with non-functioning shutters. There is a gable roof dormer on the east side. There is a small one-story addition at the rear. The entire house is covered in vinyl siding.

22. (cont.) Sources of information. Expand box as necessary, or add continuation pages.

40. (cont.) Description of environment and outbuildings. Expand box as necessary, or add continuation pages.

41. (cont.) Further description of important architectural features. Expand box as necessary, or add continuation pages.



MISSOURI DEPARTMENT OF NATURAL RESOURCES  
STATE HISTORIC PRESERVATION OFFICE, P.O. Box 176, Jefferson City, MO 6510

**ARCHITECTURAL/HISTORIC INVENTORY FORM**

1. Survey No. SLC-AS-045-0210		2. Survey Name: Carondelet	
3. County:		4. Address (Street No.) 101-03	Street (name) Ellwood
5. City: St. Louis City	Vicinity: <input type="checkbox"/>	6. UTM:	
7. Township/Range/Section:		8. Historic name (if known):	
9. Present/other name (if known):		10. Ownership: <input type="checkbox"/> Private <input type="checkbox"/> Public	
11a. Historic use (if known): commercial/dwelling		11b. Current use: commercial/residence	

**HISTORICAL INFORMATION**

12. Construction date: 1893	15. Architect:	18. Previously surveyed? <input type="checkbox"/> Cite survey name in box 22 cont. (page 3)
13. Significant date/period:	16. Builder/contractor: Austin and Lane	19. On National Register? <input type="checkbox"/> indiv. <input type="checkbox"/> district Cite nomination name in box 22 cont. (page 3)
14. Area(s) of significance:	17. Original or significant owner: Mrs. Niederhoff	20. National Register eligible? <input type="checkbox"/> individually eligible <input type="checkbox"/> district potential C <input type="checkbox"/> NC <input type="checkbox"/> <input type="checkbox"/> not eligible <input type="checkbox"/> not determined
21. History and significance on continuation page. <input type="checkbox"/>		22. Sources of information on continuation page. <input type="checkbox"/>

**ARCHITECTURAL INFORMATION**

23. Category of property: <input type="checkbox"/> building(s) <input type="checkbox"/> site <input type="checkbox"/> structure <input type="checkbox"/> object	30. Roof material: asphalt	37. Windows: <input type="checkbox"/> historic <input type="checkbox"/> replacement Pane arrangement:
24. Vernacular or property type:	31. Chimney placement:	38. Acreage (rural): Visible from public road? <input type="checkbox"/>
25. Architectural Style: Romanesque Revival	32. Structural system:	39. Changes (describe in box 28 cont.): <input type="checkbox"/> Addition(s) Date(s): <input type="checkbox"/> Altered Date(s): <input type="checkbox"/> Moved Date(s): <input type="checkbox"/> Other Date(s):
26. Plan shape:	33. Ext. wall cladding: brick	Endangered by:
27. Number of stories: 2	34. Foundation material: stone	40. Number of outbuildings (describe in box 40 cont.):
28. Number of bays (1st floor): 3	35. Basement type:	41. Further description of building features and associated resources on continuation page. <input type="checkbox"/>
29. Roof type: flat	36. Front porch type/placement:	

**OTHER**

42. Current owner/address:	43. Form prepared by (name and org.): Landmarks Association of St. Louis	44. Survey date: 2006
		45. Date of revisions:

**FOR SHPO USE:**

Date entered in inventory:	Level of survey <input type="checkbox"/> reconnaissance <input type="checkbox"/> intensive	Additional research needed? <input type="checkbox"/> yes <input type="checkbox"/> no
National Register Status <input type="checkbox"/> listed <input type="checkbox"/> in listed district Name: <input type="checkbox"/> pending listing <input type="checkbox"/> eligible (individually) <input type="checkbox"/> eligible (district) <input type="checkbox"/> not eligible <input type="checkbox"/> not determined	Other:	



**ARCHITECTURAL/HISTORIC INVENTORY FORM**

SLC-AS-045-0210

Page 2

**ADDITIONAL INFORMATION:**

21. (cont.) History and significance. Expand box as necessary, or add continuation pages.

This two-story brick corner commercial/residential building has a flat roof with a an elaborate cornice of stepped bricks. The main facade is on Ellwood, with the corner of the building at Ellwood and S. Broadway having a polygonal angle. Along S. Broadway there is a stepped parapet, one bay of commercial windows, with other windows being single with a stone sill and brick segmental arched lintels. The front facade has central bay with the entrance recessed behind a curved arch. A wide stone stringcourse divides the first and second floors. At the second flloor the various windows (all new) share a continuous stone sill. In the cornice of the central bay are the words "Blumenthal Building". At the first floor, to each side of the arched entrance, are storefront windows.

22. (cont.) Sources of information. Expand box as necessary, or add continuation pages.

40. (cont.) Description of environment and outbuildings. Expand box as necessary, or add continuation pages.

Daily Record 7/21/1893.

41. (cont.) Further description of important architectural features. Expand box as necessary, or add continuation pages.





MISSOURI DEPARTMENT OF NATURAL RESOURCES  
STATE HISTORIC PRESERVATION OFFICE, P.O. Box 176, Jefferson City, MO 6510

**ARCHITECTURAL/HISTORIC INVENTORY FORM**

1. Survey No. SLC-AS-045-0211		2. Survey Name: Carondelet	
3. County:		4. Address (Street No.) 113-15	Street (name) Ellwood
5. City: St. Louis City	Vicinity: <input type="checkbox"/>	6. UTM:	
7. Township/Range/Section:		8. Historic name (if known):	
9. Present/other name (if known):		10. Ownership: <input type="checkbox"/> Private <input type="checkbox"/> Public	
11a. Historic use (if known): dwelling		11b. Current use: dwelling	

**HISTORICAL INFORMATION**

12. Construction date: c. 1865	15. Architect:	18. Previously surveyed? <input type="checkbox"/> Cite survey name in box 22 cont. (page 3)
13. Significant date/period:	16. Builder/contractor:	19. On National Register? <input type="checkbox"/> indiv. <input type="checkbox"/> district Cite nomination name in box 22 cont. (page 3)
14. Area(s) of significance:	17. Original or significant owner:	20. National Register eligible? <input type="checkbox"/> individually eligible <input type="checkbox"/> district potential C <input type="checkbox"/> NC <input type="checkbox"/> <input type="checkbox"/> not eligible <input type="checkbox"/> not determined
21. History and significance on continuation page. <input type="checkbox"/>		22. Sources of information on continuation page. <input type="checkbox"/>

**ARCHITECTURAL INFORMATION**

23. Category of property: <input type="checkbox"/> building(s) <input type="checkbox"/> site <input type="checkbox"/> structure <input type="checkbox"/> object	30. Roof material: asphalt	37. Windows: <input type="checkbox"/> historic <input type="checkbox"/> replacement Pane arrangement:
24. Vernacular or property type:	31. Chimney placement:	38. Acreage (rural): Visible from public road? <input type="checkbox"/>
25. Architectural Style: Mid-Nineteenth Century, Vernacular	32. Structural system:	39. Changes (describe in box 28 cont.): <input type="checkbox"/> Addition(s) Date(s): <input type="checkbox"/> Altered Date(s): <input type="checkbox"/> Moved Date(s): <input type="checkbox"/> Other Date(s):
26. Plan shape:	33. Ext. wall cladding: brick	Endangered by:
27. Number of stories: 1	34. Foundation material: stone	40. Number of outbuildings (describe in box 40 cont.):
28. Number of bays (1st floor): 2	35. Basement type:	41. Further description of building features and associated resources on continuation page. <input type="checkbox"/>
29. Roof type: gable	36. Front porch type/placement:	

**OTHER**

42. Current owner/address:	43. Form prepared by (name and org.): Landmarks Association of St. Louis	44. Survey date: 2006
		45. Date of revisions:

**FOR SHPO USE:**

Date entered in inventory:	Level of survey <input type="checkbox"/> reconnaissance <input type="checkbox"/> intensive	Additional research needed? <input type="checkbox"/> yes <input type="checkbox"/> no
National Register Status <input type="checkbox"/> listed <input type="checkbox"/> in listed district Name: <input type="checkbox"/> pending listing <input type="checkbox"/> eligible (individually) <input type="checkbox"/> eligible (district) <input type="checkbox"/> not eligible <input type="checkbox"/> not determined	Other:	



**ARCHITECTURAL/HISTORIC INVENTORY FORM**

---

SLC-AS-045-0211

Page 2

**ADDITIONAL INFORMATION:**

21. (cont.) History and significance. Expand box as necessary, or add continuation pages.

This one-story brick house has a side-gabled roof with terra cotta coping. Its front facade was originally symmetrical, and appears to have been a duplex. On the center of the front facade are openings for two doors. The left door has been bricked in, the right door has had the transom filled in. Window openings for single windows flank each of the door openings. The replacement windows are too small for the original openings. The building has been painted.

22. (cont.) Sources of information. Expand box as necessary, or add continuation pages.

40. (cont.) Description of environment and outbuildings. Expand box as necessary, or add continuation pages.

This house appears on the Hopkins map of 1883, although no building permits were turned up for it.

41. (cont.) Further description of important architectural features. Expand box as necessary, or add continuation pages.



MISSOURI DEPARTMENT OF NATURAL RESOURCES  
STATE HISTORIC PRESERVATION OFFICE, P.O. Box 176, Jefferson City, MO 6510

**ARCHITECTURAL/HISTORIC INVENTORY FORM**

1. Survey No. SLC-AS-045-0212		2. Survey Name: Carondelet	
3. County:		4. Address (Street No.) 116	Street (name) Ellwood
5. City: St. Louis City	Vicinity: <input type="checkbox"/>	6. UTM:	
7. Township/Range/Section:		8. Historic name (if known):	
9. Present/other name (if known):		10. Ownership: <input type="checkbox"/> Private <input type="checkbox"/> Public	
11a. Historic use (if known): dwelling		11b. Current use: dwelling	

**HISTORICAL INFORMATION**

12. Construction date: 1893	15. Architect:	18. Previously surveyed? <input type="checkbox"/> Cite survey name in box 22 cont. (page 3)
13. Significant date/period:	16. Builder/contractor:	19. On National Register? <input type="checkbox"/> indiv. <input type="checkbox"/> district Cite nomination name in box 22 cont. (page 3)
14. Area(s) of significance:	17. Original or significant owner: Edward Herndon	20. National Register eligible? <input type="checkbox"/> individually eligible <input type="checkbox"/> district potential C <input type="checkbox"/> NC <input type="checkbox"/> <input type="checkbox"/> not eligible <input type="checkbox"/> not determined
21. History and significance on continuation page. <input type="checkbox"/>		22. Sources of information on continuation page. <input type="checkbox"/>

**ARCHITECTURAL INFORMATION**

23. Category of property: <input type="checkbox"/> building(s) <input type="checkbox"/> site <input type="checkbox"/> structure <input type="checkbox"/> object	30. Roof material: asphalt	37. Windows: <input type="checkbox"/> historic <input type="checkbox"/> replacement Pane arrangement:
24. Vernacular or property type:	31. Chimney placement:	38. Acreage (rural): Visible from public road? <input type="checkbox"/>
25. Architectural Style: Late Victorian	32. Structural system:	39. Changes (describe in box 28 cont.): <input type="checkbox"/> Addition(s) Date(s): <input type="checkbox"/> Altered Date(s): <input type="checkbox"/> Moved Date(s): <input type="checkbox"/> Other Date(s):
26. Plan shape:	33. Ext. wall cladding: brick	Endangered by:
27. Number of stories: 2	34. Foundation material: stone	40. Number of outbuildings (describe in box 40 cont.):
28. Number of bays (1st floor): 2	35. Basement type:	41. Further description of building features and associated resources on continuation page. <input type="checkbox"/>
29. Roof type: gable on hip	36. Front porch type/placement:	

**OTHER**

42. Current owner/address:	43. Form prepared by (name and org.): Landmarks Association of St. Louis	44. Survey date: 2006
		45. Date of revisions:

**FOR SHPO USE:**

Date entered in inventory:	Level of survey <input type="checkbox"/> reconnaissance <input type="checkbox"/> intensive	Additional research needed? <input type="checkbox"/> yes <input type="checkbox"/> no
National Register Status <input type="checkbox"/> listed <input type="checkbox"/> in listed district Name: <input type="checkbox"/> pending listing <input type="checkbox"/> eligible (individually) <input type="checkbox"/> eligible (district) <input type="checkbox"/> not eligible <input type="checkbox"/> not determined	Other:	



**ARCHITECTURAL/HISTORIC INVENTORY FORM**

SLC-AS-045-0212

Page 2

**ADDITIONAL INFORMATION:**

21. (cont.) History and significance. Expand box as necessary, or add continuation pages.

This two-story brick house has a gable on hipped roof. The front facade has two openings at each floor. The front door is on the right side of the front facade. The original transom has been filled in. At the first bay on the first floor is the opening for a paired window. It has been filled in and two smaller windows inserted. At the second floor there is a paired window at the first bay. At the second bay is a single one-over-one window. Both openings at the second floor are sheltered by metal or fiberglass awnings. A large concrete porch with a flat roof has been added to the front of the house.

22. (cont.) Sources of information. Expand box as necessary, or add continuation pages.

40. (cont.) Description of environment and outbuildings. Expand box as necessary, or add continuation pages.

No permit number.

41. (cont.) Further description of important architectural features. Expand box as necessary, or add continuation pages.

There is one non-contributing frame garage, with a gable roof.



MISSOURI DEPARTMENT OF NATURAL RESOURCES  
STATE HISTORIC PRESERVATION OFFICE, P.O. Box 176, Jefferson City, MO 6510

**ARCHITECTURAL/HISTORIC INVENTORY FORM**

1. Survey No. SLC-AS-045-0213		2. Survey Name: Carondelet	
3. County:		4. Address (Street No.) 120	Street (name) Ellwood
5. City: St. Louis City	Vicinity: <input type="checkbox"/>	6. UTM:	
7. Township/Range/Section:		8. Historic name (if known):	
9. Present/other name (if known):		10. Ownership: <input type="checkbox"/> Private <input type="checkbox"/> Public	
11a. Historic use (if known): dwelling		11b. Current use: dwelling	

**HISTORICAL INFORMATION**

12. Construction date: 1890	15. Architect:	18. Previously surveyed? <input type="checkbox"/> Cite survey name in box 22 cont. (page 3)
13. Significant date/period:	16. Builder/contractor:	19. On National Register? <input type="checkbox"/> indiv. <input type="checkbox"/> district Cite nomination name in box 22 cont. (page 3)
14. Area(s) of significance:	17. Original or significant owner: J. Warren Benfrow	20. National Register eligible? <input type="checkbox"/> individually eligible <input type="checkbox"/> district potential C <input type="checkbox"/> NC <input type="checkbox"/> <input type="checkbox"/> not eligible <input type="checkbox"/> not determined
21. History and significance on continuation page. <input type="checkbox"/>		22. Sources of information on continuation page. <input type="checkbox"/>

**ARCHITECTURAL INFORMATION**

23. Category of property: <input type="checkbox"/> building(s) <input type="checkbox"/> site <input type="checkbox"/> structure <input type="checkbox"/> object	30. Roof material: asphalt	37. Windows: <input type="checkbox"/> historic <input type="checkbox"/> replacement Pane arrangement:
24. Vernacular or property type:	31. Chimney placement:	38. Acreage (rural): Visible from public road? <input type="checkbox"/>
25. Architectural Style: Late Victorian	32. Structural system:	39. Changes (describe in box 28 cont.): <input type="checkbox"/> Addition(s) Date(s): <input type="checkbox"/> Altered Date(s): <input type="checkbox"/> Moved Date(s): <input type="checkbox"/> Other Date(s):
26. Plan shape:	33. Ext. wall cladding: frame	Endangered by:
27. Number of stories: 2	34. Foundation material: stone	40. Number of outbuildings (describe in box 40 cont.):
28. Number of bays (1st floor): 2	35. Basement type:	41. Further description of building features and associated resources on continuation page. <input type="checkbox"/>
29. Roof type: gable	36. Front porch type/placement:	

**OTHER**

42. Current owner/address:	43. Form prepared by (name and org.): Landmarks Association of St. Louis	44. Survey date: 2006
		45. Date of revisions:

**FOR SHPO USE:**

Date entered in inventory:	Level of survey <input type="checkbox"/> reconnaissance <input type="checkbox"/> intensive	Additional research needed? <input type="checkbox"/> yes <input type="checkbox"/> no
National Register Status <input type="checkbox"/> listed <input type="checkbox"/> in listed district Name: <input type="checkbox"/> pending listing <input type="checkbox"/> eligible (individually) <input type="checkbox"/> eligible (district) <input type="checkbox"/> not eligible <input type="checkbox"/> not determined	Other:	



**ARCHITECTURAL/HISTORIC INVENTORY FORM**

SLC-AS-045-0213

Page 2

**ADDITIONAL INFORMATION:**

21. (cont.) History and significance. Expand box as necessary, or add continuation pages.

This two-story frame house has a front facing gable roof. The house is two bays wide with the front door at the right bay. It is located with a one story shed roof enclosed porch. A small wooden hipped roof porch shelters the door. The first bay of the porch has a large rectangular window with twelve panes. On the second floor is a paired window at the first bay, and a single window at the second bay. The entire house is covered in wood cedar siding, with cedar fishscale shingles used at the pediment above the second floor windows.

22. (cont.) Sources of information. Expand box as necessary, or add continuation pages.

40. (cont.) Description of environment and outbuildings. Expand box as necessary, or add continuation pages.

No permit number.

41. (cont.) Further description of important architectural features. Expand box as necessary, or add continuation pages.



MISSOURI DEPARTMENT OF NATURAL RESOURCES  
STATE HISTORIC PRESERVATION OFFICE, P.O. Box 176, Jefferson City, MO 6510

ARCHITECTURAL/HISTORIC INVENTORY FORM

1. Survey No. SLC-AS-045-0214		2. Survey Name: Carondelet	
3. County:		4. Address (Street No.) 124	Street (name) Ellwood
5. City: St. Louis City	Vicinity: <input type="checkbox"/>	6. UTM:	
7. Township/Range/Section:		8. Historic name (if known):	
9. Present/other name (if known):		10. Ownership: <input type="checkbox"/> Private <input type="checkbox"/> Public	
11a. Historic use (if known): dwelling		11b. Current use: dwelling	

HISTORICAL INFORMATION

12. Construction date: 1890	15. Architect:	18. Previously surveyed? <input type="checkbox"/> Cite survey name in box 22 cont. (page 3)
13. Significant date/period:	16. Builder/contractor:	19. On National Register? <input type="checkbox"/> indiv. <input type="checkbox"/> district Cite nomination name in box 22 cont. (page 3)
14. Area(s) of significance:	17. Original or significant owner: John P. Rousch	20. National Register eligible? <input type="checkbox"/> individually eligible <input type="checkbox"/> district potential C <input type="checkbox"/> NC <input type="checkbox"/> <input type="checkbox"/> not eligible <input type="checkbox"/> not determined
21. History and significance on continuation page. <input type="checkbox"/>		22. Sources of information on continuation page. <input type="checkbox"/>

ARCHITECTURAL INFORMATION

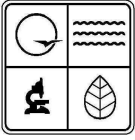
23. Category of property: <input type="checkbox"/> building(s) <input type="checkbox"/> site <input type="checkbox"/> structure <input type="checkbox"/> object	30. Roof material: asphalt	37. Windows: <input type="checkbox"/> historic <input type="checkbox"/> replacement Pane arrangement:
24. Vernacular or property type:	31. Chimney placement:	38. Acreage (rural): Visible from public road? <input type="checkbox"/>
25. Architectural Style: Late Victorian	32. Structural system:	39. Changes (describe in box 28 cont.): <input type="checkbox"/> Addition(s) Date(s): <input type="checkbox"/> Altered Date(s): <input type="checkbox"/> Moved Date(s): <input type="checkbox"/> Other Date(s):
26. Plan shape:	33. Ext. wall cladding: frame	Endangered by:
27. Number of stories: 2	34. Foundation material: stone	40. Number of outbuildings (describe in box 40 cont.):
28. Number of bays (1st floor): 2	35. Basement type:	41. Further description of building features and associated resources on continuation page. <input type="checkbox"/>
29. Roof type: complicated	36. Front porch type/placement:	

OTHER

42. Current owner/address:	43. Form prepared by (name and org.): Landmarks Association of St. Louis	44. Survey date: 2006
		45. Date of revisions:

FOR SHPO USE:

Date entered in inventory:	Level of survey <input type="checkbox"/> reconnaissance <input type="checkbox"/> intensive	Additional research needed? <input type="checkbox"/> yes <input type="checkbox"/> no
National Register Status <input type="checkbox"/> listed <input type="checkbox"/> in listed district Name: <input type="checkbox"/> pending listing <input type="checkbox"/> eligible (individually) <input type="checkbox"/> eligible (district) <input type="checkbox"/> not eligible <input type="checkbox"/> not determined	Other:	



**ARCHITECTURAL/HISTORIC INVENTORY FORM**

---

SLC-AS-045-0214

Page 2

**ADDITIONAL INFORMATION:**

21. (cont.) History and significance. Expand box as necessary, or add continuation pages.

This two-story frame house has a hipped roof which crosses with a front facing gable end. The gable end, facing towards Fillmore, has paired windows at both the first and second floor. The second bay sits a few feet back from the first. At the first floor, there is the front door, and at the second floor is a single one-over-one window. A large concrete front porch, with a shed roof and wrought iron supports has been added. The entire house has been covered in vinyl siding.

22. (cont.) Sources of information. Expand box as necessary, or add continuation pages.

40. (cont.) Description of environment and outbuildings. Expand box as necessary, or add continuation pages.

Permit dated 10/28/1959 for \$1600 by owner Phillip V. Doyle to "erect 1-story frame garage". Permit from 10/7/1963 for \$1800 by owner Phillip V. Doyle to "replace wood porch with concrete and wrought iron."

41. (cont.) Further description of important architectural features. Expand box as necessary, or add continuation pages.

There is one non-contributing garage, with vinyl siding, and a gable roof, built in 1958.





MISSOURI DEPARTMENT OF NATURAL RESOURCES  
STATE HISTORIC PRESERVATION OFFICE, P.O. Box 176, Jefferson City, MO 6510

**ARCHITECTURAL/HISTORIC INVENTORY FORM**

1. Survey No. SLC-AS-045-0215		2. Survey Name: Carondelet	
3. County:		4. Address (Street No.) 126	Street (name) Ellwood
5. City: St. Louis City	Vicinity: <input type="checkbox"/>	6. UTM:	
7. Township/Range/Section:		8. Historic name (if known):	
9. Present/other name (if known):		10. Ownership: <input type="checkbox"/> Private <input type="checkbox"/> Public	
11a. Historic use (if known): dwelling		11b. Current use: dwelling	

**HISTORICAL INFORMATION**

12. Construction date: 1889	15. Architect:	18. Previously surveyed? <input type="checkbox"/> Cite survey name in box 22 cont. (page 3)
13. Significant date/period:	16. Builder/contractor:	19. On National Register? <input type="checkbox"/> indiv. <input type="checkbox"/> district Cite nomination name in box 22 cont. (page 3)
14. Area(s) of significance:	17. Original or significant owner: Mary Mincke	20. National Register eligible? <input type="checkbox"/> individually eligible <input type="checkbox"/> district potential C <input type="checkbox"/> NC <input type="checkbox"/> <input type="checkbox"/> not eligible <input type="checkbox"/> not determined
21. History and significance on continuation page. <input type="checkbox"/>		22. Sources of information on continuation page. <input type="checkbox"/>

**ARCHITECTURAL INFORMATION**

23. Category of property: <input type="checkbox"/> building(s) <input type="checkbox"/> site <input type="checkbox"/> structure <input type="checkbox"/> object	30. Roof material: asphalt	37. Windows: <input type="checkbox"/> historic <input type="checkbox"/> replacement Pane arrangement:
24. Vernacular or property type:	31. Chimney placement:	38. Acreage (rural): Visible from public road? <input type="checkbox"/>
25. Architectural Style: Vernacular Classical	32. Structural system:	39. Changes (describe in box 28 cont.): <input type="checkbox"/> Addition(s) Date(s): <input type="checkbox"/> Altered Date(s): <input type="checkbox"/> Moved Date(s): <input type="checkbox"/> Other Date(s):
26. Plan shape:	33. Ext. wall cladding: frame	Endangered by:
27. Number of stories: 2	34. Foundation material: stone	40. Number of outbuildings (describe in box 40 cont.):
28. Number of bays (1st floor): 2	35. Basement type:	41. Further description of building features and associated resources on continuation page. <input type="checkbox"/>
29. Roof type: gable	36. Front porch type/placement:	

**OTHER**

42. Current owner/address:	43. Form prepared by (name and org.): Landmarks Association of St. Louis	44. Survey date: 2006
		45. Date of revisions:

**FOR SHPO USE:**

Date entered in inventory:	Level of survey <input type="checkbox"/> reconnaissance <input type="checkbox"/> intensive	Additional research needed? <input type="checkbox"/> yes <input type="checkbox"/> no
National Register Status <input type="checkbox"/> listed <input type="checkbox"/> in listed district Name: <input type="checkbox"/> pending listing <input type="checkbox"/> eligible (individually) <input type="checkbox"/> eligible (district) <input type="checkbox"/> not eligible <input type="checkbox"/> not determined	Other:	



## ADDITIONAL INFORMATION:

21. (cont.) History and significance. Expand box as necessary, or add continuation pages.

This two-story frame house has a medium-pitched front facing gable roof. The front facade has three openings at both the first and second floor. All are single one-over-one windows, with a front door at the first opening. The door is sheltered by a concrete porch with a shed roof and wrought iron supports. There is a bay window on the west facade at the first floor. The entire house is covered in vinyl siding.

22. (cont.) Sources of information. Expand box as necessary, or add continuation pages.

40. (cont.) Description of environment and outbuildings. Expand box as necessary, or add continuation pages.

No permit number.

41. (cont.) Further description of important architectural features. Expand box as necessary, or add continuation pages.



MISSOURI DEPARTMENT OF NATURAL RESOURCES  
STATE HISTORIC PRESERVATION OFFICE, P.O. Box 176, Jefferson City, MO 6510

**ARCHITECTURAL/HISTORIC INVENTORY FORM**

1. Survey No. SLC-AS-045-0216		2. Survey Name: Carondelet	
3. County:		4. Address (Street No.) 212	Street (name) Ellwood
5. City: St. Louis City	Vicinity: <input type="checkbox"/>	6. UTM:	
7. Township/Range/Section:		8. Historic name (if known):	
9. Present/other name (if known):		10. Ownership: <input type="checkbox"/> Private <input type="checkbox"/> Public	
11a. Historic use (if known): dwelling		11b. Current use: dwelling	

**HISTORICAL INFORMATION**

12. Construction date: c. 1875	15. Architect:	18. Previously surveyed? <input type="checkbox"/> Cite survey name in box 22 cont. (page 3)
13. Significant date/period:	16. Builder/contractor:	19. On National Register? <input type="checkbox"/> indiv. <input type="checkbox"/> district Cite nomination name in box 22 cont. (page 3)
14. Area(s) of significance:	17. Original or significant owner:	20. National Register eligible? <input type="checkbox"/> individually eligible <input type="checkbox"/> district potential C <input type="checkbox"/> NC <input type="checkbox"/> <input type="checkbox"/> not eligible <input type="checkbox"/> not determined
21. History and significance on continuation page. <input type="checkbox"/>		22. Sources of information on continuation page. <input type="checkbox"/>

**ARCHITECTURAL INFORMATION**

23. Category of property: <input type="checkbox"/> building(s) <input type="checkbox"/> site <input type="checkbox"/> structure <input type="checkbox"/> object	30. Roof material: asphalt	37. Windows: <input type="checkbox"/> historic <input type="checkbox"/> replacement Pane arrangement:
24. Vernacular or property type:	31. Chimney placement:	38. Acreage (rural): Visible from public road? <input type="checkbox"/>
25. Architectural Style: Vernacular Classical	32. Structural system:	39. Changes (describe in box 28 cont.): <input type="checkbox"/> Addition(s) Date(s): <input type="checkbox"/> Altered Date(s): <input type="checkbox"/> Moved Date(s): <input type="checkbox"/> Other Date(s):
26. Plan shape:	33. Ext. wall cladding: frame	Endangered by:
27. Number of stories: 2	34. Foundation material: stone	40. Number of outbuildings (describe in box 40 cont.):
28. Number of bays (1st floor): 2	35. Basement type:	41. Further description of building features and associated resources on continuation page. <input type="checkbox"/>
29. Roof type: gable	36. Front porch type/placement:	

**OTHER**

42. Current owner/address:	43. Form prepared by (name and org.): Landmarks Association of St. Louis	44. Survey date: 2006
		45. Date of revisions:

**FOR SHPO USE:**

Date entered in inventory:	Level of survey <input type="checkbox"/> reconnaissance <input type="checkbox"/> intensive	Additional research needed? <input type="checkbox"/> yes <input type="checkbox"/> no
National Register Status <input type="checkbox"/> listed <input type="checkbox"/> in listed district Name: <input type="checkbox"/> pending listing <input type="checkbox"/> eligible (individually) <input type="checkbox"/> eligible (district) <input type="checkbox"/> not eligible <input type="checkbox"/> not determined	Other:	



## ADDITIONAL INFORMATION:

21. (cont.) History and significance. Expand box as necessary, or add continuation pages.

This two story frame "I-house" appears to be on the Hopkins map of 1883. It has a side gabled roof, and is two bays wide. A front porch with a shed roof extends the length of the front facade. It shelters a front door, a single window, and a paired window. At the second story level two single windows are symmetrically placed. A brick central interior chimney is visible. The entire house is covered in what appears to be metal siding.

22. (cont.) Sources of information. Expand box as necessary, or add continuation pages.

40. (cont.) Description of environment and outbuildings. Expand box as necessary, or add continuation pages.

A permit was taken out on 6/26/1950 for alterations (\$75) by owners Catherine Brown and Michael Prince.

41. (cont.) Further description of important architectural features. Expand box as necessary, or add continuation pages.



**ARCHITECTURAL/HISTORIC INVENTORY FORM**

1. Survey No. SLC-AS-045-0217		2. Survey Name: Carondelet	
3. County:		4. Address (Street No.) 218	Street (name) Ellwood
5. City: St. Louis City	Vicinity: <input type="checkbox"/>	6. UTM:	
8. Historic name (if known):		9. Present/other name (if known):	
10. Ownership: <input type="checkbox"/> Private <input type="checkbox"/> Public		11a. Historic use (if known): dwelling	11b. Current use: dwelling

**HISTORICAL INFORMATION**

12. Construction date: 1888	15. Architect:	18. Previously surveyed? <input type="checkbox"/> Cite survey name in box 22 cont. (page 3)
13. Significant date/period:	16. Builder/contractor:	19. On National Register? <input type="checkbox"/> indiv. <input type="checkbox"/> district Cite nomination name in box 22 cont. (page 3)
14. Area(s) of significance:	17. Original or significant owner: Albert Burgess	20. National Register eligible? <input type="checkbox"/> individually eligible <input type="checkbox"/> district potential C <input type="checkbox"/> NC <input type="checkbox"/> <input type="checkbox"/> not eligible <input type="checkbox"/> not determined
21. History and significance on continuation page. <input type="checkbox"/>		22. Sources of information on continuation page. <input type="checkbox"/>

**ARCHITECTURAL INFORMATION**

23. Category of property: <input type="checkbox"/> building(s) <input type="checkbox"/> site <input type="checkbox"/> structure <input type="checkbox"/> object	30. Roof material: asphalt	37. Windows: <input type="checkbox"/> historic <input type="checkbox"/> replacement Pane arrangement:
24. Vernacular or property type:	31. Chimney placement:	38. Acreage (rural): Visible from public road? <input type="checkbox"/>
25. Architectural Style: Queen Anne	32. Structural system:	39. Changes (describe in box 28 cont.): <input type="checkbox"/> Addition(s) Date(s): <input type="checkbox"/> Altered Date(s): <input type="checkbox"/> Moved Date(s): <input type="checkbox"/> Other Date(s):
26. Plan shape:	33. Ext. wall cladding: brick	Endangered by:
27. Number of stories: 1	34. Foundation material: stone	40. Number of outbuildings (describe in box 40 cont.):
28. Number of bays (1st floor): 2	35. Basement type:	41. Further description of building features and associated resources on continuation page. <input type="checkbox"/>
29. Roof type: gable	36. Front porch type/placement:	

**OTHER**

42. Current owner/address:	43. Form prepared by (name and org.): Landmarks Association of St. Louis	44. Survey date: 2006
		45. Date of revisions:

**FOR SHPO USE:**

Date entered in inventory:	Level of survey <input type="checkbox"/> reconnaissance <input type="checkbox"/> intensive	Additional research needed? <input type="checkbox"/> yes <input type="checkbox"/> no
National Register Status <input type="checkbox"/> listed <input type="checkbox"/> in listed district Name: <input type="checkbox"/> pending listing <input type="checkbox"/> eligible (individually) <input type="checkbox"/> eligible (district) <input type="checkbox"/> not eligible <input type="checkbox"/> not determined	Other:	



## ADDITIONAL INFORMATION:

21. (cont.) History and significance. Expand box as necessary, or add continuation pages.

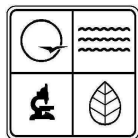
This one story brick Queen Anne cottage has a complicated roofline, with a gable-on-hip roof that shelters a small veranda at the first bay, and a front facing gable end second bay. The second bay includes a paired window with a wooden mullion. Some of the original decorative vergeboard remains. The entire brick house has been covered in a simulated masonry.

22. (cont.) Sources of information. Expand box as necessary, or add continuation pages.

40. (cont.) Description of environment and outbuildings. Expand box as necessary, or add continuation pages.

The 1888 permit does not have an exact address, but the date and cost seems accurate. This house was built after the 1883 Hopkins map. In the 1917 City Directory a Burgess was living at this address, helping to establish A. Burgess as the original owner, and verifying the permit.

41. (cont.) Further description of important architectural features. Expand box as necessary, or add continuation pages.



MISSOURI DEPARTMENT OF NATURAL RESOURCES  
STATE HISTORIC PRESERVATION OFFICE, P.O. Box 176, Jefferson City, MO 6510

**ARCHITECTURAL/HISTORIC INVENTORY FORM**

1. Survey No. SLC-AS-045-0218		2. Survey Name: Carondelet	
3. County:		4. Address (Street No.) 222	Street (name) Ellwood
5. City: St. Louis City	Vicinity: <input type="checkbox"/>	6. UTM:	
7. Township/Range/Section:		8. Historic name (if known):	
9. Present/other name (if known):		10. Ownership: <input type="checkbox"/> Private <input type="checkbox"/> Public	
11a. Historic use (if known): dwelling		11b. Current use: dwelling	

**HISTORICAL INFORMATION**

12. Construction date: 1897	15. Architect:	18. Previously surveyed? <input type="checkbox"/> Cite survey name in box 22 cont. (page 3)
13. Significant date/period:	16. Builder/contractor: Zwiki and Doerflinger	19. On National Register? <input type="checkbox"/> indiv. <input type="checkbox"/> district Cite nomination name in box 22 cont. (page 3)
14. Area(s) of significance:	17. Original or significant owner: John and Frances Bradley	20. National Register eligible? <input type="checkbox"/> individually eligible <input type="checkbox"/> district potential C <input type="checkbox"/> NC <input type="checkbox"/> <input type="checkbox"/> not eligible <input type="checkbox"/> not determined
21. History and significance on continuation page. <input type="checkbox"/>		22. Sources of information on continuation page. <input type="checkbox"/>

**ARCHITECTURAL INFORMATION**

23. Category of property: <input type="checkbox"/> building(s) <input type="checkbox"/> site <input type="checkbox"/> structure <input type="checkbox"/> object	30. Roof material: asphalt	37. Windows: <input type="checkbox"/> historic <input type="checkbox"/> replacement Pane arrangement:
24. Vernacular or property type:	31. Chimney placement:	38. Acreage (rural): Visible from public road? <input type="checkbox"/>
25. Architectural Style: Late Victorian	32. Structural system:	39. Changes (describe in box 28 cont.): <input type="checkbox"/> Addition(s) Date(s): <input type="checkbox"/> Altered Date(s): <input type="checkbox"/> Moved Date(s): <input type="checkbox"/> Other Date(s):
26. Plan shape:	33. Ext. wall cladding: brick	Endangered by:
27. Number of stories: 1	34. Foundation material: stone	40. Number of outbuildings (describe in box 40 cont.):
28. Number of bays (1st floor): 1	35. Basement type:	41. Further description of building features and associated resources on continuation page. <input type="checkbox"/>
29. Roof type: flat	36. Front porch type/placement:	

**OTHER**

42. Current owner/address:	43. Form prepared by (name and org.): Landmarks Association of St. Louis	44. Survey date: 2006
		45. Date of revisions:

**FOR SHPO USE:**

Date entered in inventory:	Level of survey <input type="checkbox"/> reconnaissance <input type="checkbox"/> intensive	Additional research needed? <input type="checkbox"/> yes <input type="checkbox"/> no
National Register Status <input type="checkbox"/> listed <input type="checkbox"/> in listed district Name: <input type="checkbox"/> pending listing <input type="checkbox"/> eligible (individually) <input type="checkbox"/> eligible (district) <input type="checkbox"/> not eligible <input type="checkbox"/> not determined	Other:	



**ARCHITECTURAL/HISTORIC INVENTORY FORM**

---

SLC-AS-045-0218

Page 2

**ADDITIONAL INFORMATION:**

21. (cont.) History and significance. Expand box as necessary, or add continuation pages.

This one-story brick house has a flat roof and is one bay wide. The bay includes two two-over-two windows with segmental arched openings. Both windows are covered by metal awnings. The east side entrance has been sheltered by a porch with a shed roof, which is a later addition.

22. (cont.) Sources of information. Expand box as necessary, or add continuation pages.

40. (cont.) Description of environment and outbuildings. Expand box as necessary, or add continuation pages.

Building permit #C-7299. Daily record 6/3/1897.

41. (cont.) Further description of important architectural features. Expand box as necessary, or add continuation pages.





MISSOURI DEPARTMENT OF NATURAL RESOURCES  
STATE HISTORIC PRESERVATION OFFICE, P.O. Box 176, Jefferson City, MO 6510

**ARCHITECTURAL/HISTORIC INVENTORY FORM**

1. Survey No. SLC-AS-045-0219		2. Survey Name: Carondelet	
3. County:		4. Address (Street No.) 224	Street (name) Ellwood
5. City: St. Louis City	Vicinity: <input type="checkbox"/>	6. UTM:	
7. Township/Range/Section:		8. Historic name (if known):	
9. Present/other name (if known):		10. Ownership: <input type="checkbox"/> Private <input type="checkbox"/> Public	
11a. Historic use (if known): dwelling		11b. Current use: dwelling	

**HISTORICAL INFORMATION**

12. Construction date: 1895	15. Architect:	18. Previously surveyed? <input type="checkbox"/> Cite survey name in box 22 cont. (page 3)
13. Significant date/period:	16. Builder/contractor: R. Nielson	19. On National Register? <input type="checkbox"/> indiv. <input type="checkbox"/> district Cite nomination name in box 22 cont. (page 3)
14. Area(s) of significance:	17. Original or significant owner: Mrs. Catherine Dahlheimer	20. National Register eligible? <input type="checkbox"/> individually eligible <input type="checkbox"/> district potential C <input type="checkbox"/> NC <input type="checkbox"/> <input type="checkbox"/> not eligible <input type="checkbox"/> not determined
21. History and significance on continuation page. <input type="checkbox"/>		22. Sources of information on continuation page. <input type="checkbox"/>

**ARCHITECTURAL INFORMATION**

23. Category of property: <input type="checkbox"/> building(s) <input type="checkbox"/> site <input type="checkbox"/> structure <input type="checkbox"/> object	30. Roof material: asphalt	37. Windows: <input type="checkbox"/> historic <input type="checkbox"/> replacement Pane arrangement:
24. Vernacular or property type:	31. Chimney placement:	38. Acreage (rural): Visible from public road? <input type="checkbox"/>
25. Architectural Style: Late Victorian	32. Structural system:	39. Changes (describe in box 28 cont.): <input type="checkbox"/> Addition(s) Date(s): <input type="checkbox"/> Altered Date(s): <input type="checkbox"/> Moved Date(s): <input type="checkbox"/> Other Date(s):
26. Plan shape:	33. Ext. wall cladding: brick	Endangered by:
27. Number of stories: 1	34. Foundation material: stone	40. Number of outbuildings (describe in box 40 cont.):
28. Number of bays (1st floor): 2	35. Basement type:	41. Further description of building features and associated resources on continuation page. <input type="checkbox"/>
29. Roof type: flat	36. Front porch type/placement:	

**OTHER**

42. Current owner/address:	43. Form prepared by (name and org.): Landmarks Association of St. Louis	44. Survey date: 2006
		45. Date of revisions:

**FOR SHPO USE:**

Date entered in inventory:	Level of survey <input type="checkbox"/> reconnaissance <input type="checkbox"/> intensive	Additional research needed? <input type="checkbox"/> yes <input type="checkbox"/> no
National Register Status <input type="checkbox"/> listed <input type="checkbox"/> in listed district Name: <input type="checkbox"/> pending listing <input type="checkbox"/> eligible (individually) <input type="checkbox"/> eligible (district) <input type="checkbox"/> not eligible <input type="checkbox"/> not determined	Other:	



## ADDITIONAL INFORMATION:

21. (cont.) History and significance. Expand box as necessary, or add continuation pages.

This one-story brick house has a flat roof with a steeply pitched triangular pediment at the second bay. The cornice includes brick corbelling. The first bay is a single window with a stone sill, and the front door. Both are sheltered by a small wooden porch with a shed roof and turned wood supports. The porch extends the length of the first bay. The second bay sets closer to the street by a couple of feet. At this bay is a double window with a wooden mullion, brick segmental arched lintel, and a stone sill.

22. (cont.) Sources of information. Expand box as necessary, or add continuation pages.

40. (cont.) Description of environment and outbuildings. Expand box as necessary, or add continuation pages.

Building permit # C-2768. Daily record 8/6/1895.

41. (cont.) Further description of important architectural features. Expand box as necessary, or add continuation pages.



MISSOURI DEPARTMENT OF NATURAL RESOURCES  
STATE HISTORIC PRESERVATION OFFICE, P.O. Box 176, Jefferson City, MO 6510

**ARCHITECTURAL/HISTORIC INVENTORY FORM**

1. Survey No. SLC-AS-045-0220		2. Survey Name: Carondelet	
3. County:		4. Address (Street No.) 226	Street (name) Ellwood
5. City: St. Louis City	Vicinity: <input type="checkbox"/>	6. UTM:	
7. Township/Range/Section:		8. Historic name (if known):	
9. Present/other name (if known):		10. Ownership: <input type="checkbox"/> Private <input type="checkbox"/> Public	
11a. Historic use (if known): flats		11b. Current use: multiple dwelling	

**HISTORICAL INFORMATION**

12. Construction date: 1908	15. Architect: C. P. Branner	18. Previously surveyed? <input type="checkbox"/> Cite survey name in box 22 cont. (page 3)
13. Significant date/period:	16. Builder/contractor: C. P. Branner	19. On National Register? <input type="checkbox"/> indiv. <input type="checkbox"/> district Cite nomination name in box 22 cont. (page 3)
14. Area(s) of significance:	17. Original or significant owner: Edward Wilkes	20. National Register eligible? <input type="checkbox"/> individually eligible <input type="checkbox"/> district potential C <input type="checkbox"/> NC <input type="checkbox"/> <input type="checkbox"/> not eligible <input type="checkbox"/> not determined
21. History and significance on continuation page. <input type="checkbox"/>		22. Sources of information on continuation page. <input type="checkbox"/>

**ARCHITECTURAL INFORMATION**

23. Category of property: <input type="checkbox"/> building(s) <input type="checkbox"/> site <input type="checkbox"/> structure <input type="checkbox"/> object	30. Roof material: asphalt	37. Windows: <input type="checkbox"/> historic <input type="checkbox"/> replacement Pane arrangement:
24. Vernacular or property type:	31. Chimney placement:	38. Acreage (rural): Visible from public road? <input type="checkbox"/>
25. Architectural Style: Late 19th and Early 20th Century Re	32. Structural system:	39. Changes (describe in box 28 cont.): <input type="checkbox"/> Addition(s) Date(s): <input type="checkbox"/> Altered Date(s): <input type="checkbox"/> Moved Date(s): <input type="checkbox"/> Other Date(s):
26. Plan shape:	33. Ext. wall cladding: brick	Endangered by:
27. Number of stories: 2	34. Foundation material: stone	40. Number of outbuildings (describe in box 40 cont.):
28. Number of bays (1st floor): 2	35. Basement type:	41. Further description of building features and associated resources on continuation page. <input type="checkbox"/>
29. Roof type: flat	36. Front porch type/placement:	

**OTHER**

42. Current owner/address:	43. Form prepared by (name and org.): Landmarks Association of St. Louis	44. Survey date: 2006
		45. Date of revisions:

**FOR SHPO USE:**

Date entered in inventory:	Level of survey <input type="checkbox"/> reconnaissance <input type="checkbox"/> intensive	Additional research needed? <input type="checkbox"/> yes <input type="checkbox"/> no
National Register Status <input type="checkbox"/> listed <input type="checkbox"/> in listed district Name: <input type="checkbox"/> pending listing <input type="checkbox"/> eligible (individually) <input type="checkbox"/> eligible (district) <input type="checkbox"/> not eligible <input type="checkbox"/> not determined	Other:	



## ADDITIONAL INFORMATION:

21. (cont.) History and significance. Expand box as necessary, or add continuation pages.

This two-story brick multiple dwelling has a flat roof with a shaped parapet, and simple brick corbels. The two bay facade has the double door entrance on the left side of the front facade. The original front porch has been removed, replaced with a concrete porch with a shed roof and wrought iron supports. At the second bay is a large square window with a brick segmental arched opening and a stone sill. An identical window is above, at the second floor. To the left, above the entrance, is a single one-over-one window, also with a segmental arched opening and stone sill.

22. (cont.) Sources of information. Expand box as necessary, or add continuation pages.

40. (cont.) Description of environment and outbuildings. Expand box as necessary, or add continuation pages.

Building permit # F-6419. Daily record 7/8/1908. Alter brick flats in 1938 (\$250) by owner Olga Hannapol.

41. (cont.) Further description of important architectural features. Expand box as necessary, or add continuation pages.



MISSOURI DEPARTMENT OF NATURAL RESOURCES  
STATE HISTORIC PRESERVATION OFFICE, P.O. Box 176, Jefferson City, MO 6510

**ARCHITECTURAL/HISTORIC INVENTORY FORM**

1. Survey No. SLC-AS-045-0221		2. Survey Name: Carondelet	
3. County:		4. Address (Street No.) 110	Street (name) Fillmore
5. City: St. Louis City	Vicinity: <input type="checkbox"/>	6. UTM:	
7. Township/Range/Section:		8. Historic name (if known):	
9. Present/other name (if known):		10. Ownership: <input type="checkbox"/> Private <input type="checkbox"/> Public	
11a. Historic use (if known): commercial/dwelling		11b. Current use: dwelling	

**HISTORICAL INFORMATION**

12. Construction date: c. 1895	15. Architect:	18. Previously surveyed? <input type="checkbox"/> Cite survey name in box 22 cont. (page 3)
13. Significant date/period:	16. Builder/contractor:	19. On National Register? <input type="checkbox"/> indiv. <input type="checkbox"/> district Cite nomination name in box 22 cont. (page 3)
14. Area(s) of significance:	17. Original or significant owner:	20. National Register eligible? <input type="checkbox"/> individually eligible <input type="checkbox"/> district potential C <input type="checkbox"/> NC <input type="checkbox"/> <input type="checkbox"/> not eligible <input type="checkbox"/> not determined
21. History and significance on continuation page. <input type="checkbox"/>		22. Sources of information on continuation page. <input type="checkbox"/>

**ARCHITECTURAL INFORMATION**

23. Category of property: <input type="checkbox"/> building(s) <input type="checkbox"/> site <input type="checkbox"/> structure <input type="checkbox"/> object	30. Roof material: asphalt	37. Windows: <input type="checkbox"/> historic <input type="checkbox"/> replacement Pane arrangement:
24. Vernacular or property type:	31. Chimney placement:	38. Acreage (rural): Visible from public road? <input type="checkbox"/>
25. Architectural Style: Commercial	32. Structural system:	39. Changes (describe in box 28 cont.): <input type="checkbox"/> Addition(s) Date(s): <input type="checkbox"/> Altered Date(s): <input type="checkbox"/> Moved Date(s): <input type="checkbox"/> Other Date(s):
26. Plan shape:	33. Ext. wall cladding: brick	Endangered by:
27. Number of stories: 2	34. Foundation material: stone	40. Number of outbuildings (describe in box 40 cont.):
28. Number of bays (1st floor): 1	35. Basement type:	41. Further description of building features and associated resources on continuation page. <input type="checkbox"/>
29. Roof type: flat	36. Front porch type/placement:	

**OTHER**

42. Current owner/address:	43. Form prepared by (name and org.): Landmarks Association of St. Louis	44. Survey date: 2006
		45. Date of revisions:

**FOR SHPO USE:**

Date entered in inventory:	Level of survey <input type="checkbox"/> reconnaissance <input type="checkbox"/> intensive	Additional research needed? <input type="checkbox"/> yes <input type="checkbox"/> no
National Register Status <input type="checkbox"/> listed <input type="checkbox"/> in listed district Name: <input type="checkbox"/> pending listing <input type="checkbox"/> eligible (individually) <input type="checkbox"/> eligible (district) <input type="checkbox"/> not eligible <input type="checkbox"/> not determined	Other:	



**ARCHITECTURAL/HISTORIC INVENTORY FORM**

---

SLC-AS-045-0221

Page 2

**ADDITIONAL INFORMATION:**

21. (cont.) History and significance. Expand box as necessary, or add continuation pages.

This two-story brick building originally had a storefront on the first floor, and an apartment on the second. It has a flat roof with red terra cotta coping, and a stepped parapet on the east and west sides. There is a brick corbelled cornice with three levels of corbelling. The second floor has three single windows with brick segmental arched openings.

22. (cont.) Sources of information. Expand box as necessary, or add continuation pages.

40. (cont.) Description of environment and outbuildings. Expand box as necessary, or add continuation pages.

A permit for a brick 2-story dwelling and store on the west side of Broadway for \$1000 by owner W. B. Silvey is dated 12/4/1896, and is likely referring to this building. The building at 110 Fillmore was moved here in 1931. A permit was taken out on 11/24/1931 for \$1000 by owner Leonore Cohen to "move brick dwelling and store" at 110 Fillmore, but it does not say where it was moved from. There is a permit dated 8/29/1966 for \$500 by owner Dow Manlove to "replace 3 wood windows with aluminum". It is possible that the storefront was bricked in around the same time.

41. (cont.) Further description of important architectural features. Expand box as necessary, or add continuation pages.



MISSOURI DEPARTMENT OF NATURAL RESOURCES  
STATE HISTORIC PRESERVATION OFFICE, P.O. Box 176, Jefferson City, MO 6510

**ARCHITECTURAL/HISTORIC INVENTORY FORM**

1. Survey No. SLC-AS-045-0222		2. Survey Name: Carondelet	
3. County:		4. Address (Street No.) 117	Street (name) Fillmore
5. City: St. Louis City	Vicinity: <input type="checkbox"/>	6. UTM:	
7. Township/Range/Section:		8. Historic name (if known):	
9. Present/other name (if known):		10. Ownership: <input type="checkbox"/> Private <input type="checkbox"/> Public	
11a. Historic use (if known): dwelling		11b. Current use: dwelling	

**HISTORICAL INFORMATION**

12. Construction date: 1955	15. Architect:	18. Previously surveyed? <input type="checkbox"/> Cite survey name in box 22 cont. (page 3)
13. Significant date/period:	16. Builder/contractor: Delbert P. Combs, Jr.	19. On National Register? <input type="checkbox"/> indiv. <input type="checkbox"/> district Cite nomination name in box 22 cont. (page 3)
14. Area(s) of significance:	17. Original or significant owner: Delbert P. Combs, Jr.	20. National Register eligible? <input type="checkbox"/> individually eligible <input type="checkbox"/> district potential C <input type="checkbox"/> NC <input type="checkbox"/> <input type="checkbox"/> not eligible <input type="checkbox"/> not determined
21. History and significance on continuation page. <input type="checkbox"/>		22. Sources of information on continuation page. <input type="checkbox"/>

**ARCHITECTURAL INFORMATION**

23. Category of property: <input type="checkbox"/> building(s) <input type="checkbox"/> site <input type="checkbox"/> structure <input type="checkbox"/> object	30. Roof material: asphalt	37. Windows: <input type="checkbox"/> historic <input type="checkbox"/> replacement Pane arrangement:
24. Vernacular or property type:	31. Chimney placement:	38. Acreage (rural): Visible from public road? <input type="checkbox"/>
25. Architectural Style: Modern Movement	32. Structural system:	39. Changes (describe in box 28 cont.): <input type="checkbox"/> Addition(s) Date(s): <input type="checkbox"/> Altered Date(s): <input type="checkbox"/> Moved Date(s): <input type="checkbox"/> Other Date(s):
26. Plan shape:	33. Ext. wall cladding: brick	Endangered by:
27. Number of stories: 1	34. Foundation material: concrete	40. Number of outbuildings (describe in box 40 cont.):
28. Number of bays (1st floor): 1	35. Basement type:	41. Further description of building features and associated resources on continuation page. <input type="checkbox"/>
29. Roof type: gable	36. Front porch type/placement:	

**OTHER**

42. Current owner/address:	43. Form prepared by (name and org.): Landmarks Association of St. Louis	44. Survey date: 2006
		45. Date of revisions:

**FOR SHPO USE:**

Date entered in inventory:	Level of survey <input type="checkbox"/> reconnaissance <input type="checkbox"/> intensive	Additional research needed? <input type="checkbox"/> yes <input type="checkbox"/> no
National Register Status <input type="checkbox"/> listed <input type="checkbox"/> in listed district Name: <input type="checkbox"/> pending listing <input type="checkbox"/> eligible (individually) <input type="checkbox"/> eligible (district) <input type="checkbox"/> not eligible <input type="checkbox"/> not determined	Other:	



### ADDITIONAL INFORMATION:

21. (cont.) History and significance. Expand box as necessary, or add continuation pages.

This one-story brick house has a low-pitched roof with a front facing gable. The pediment is covered in vinyl siding. The front facade has three openings. There is a central front door, flanked on either side by rectangular windows with brick sills. A concrete porch with a metal roof shelters the first window and the front door.

22. (cont.) Sources of information. Expand box as necessary, or add continuation pages.

40. (cont.) Description of environment and outbuildings. Expand box as necessary, or add continuation pages.

Building permit # A-3860. Daily record 8/24/1955.

41. (cont.) Further description of important architectural features. Expand box as necessary, or add continuation pages.





MISSOURI DEPARTMENT OF NATURAL RESOURCES  
STATE HISTORIC PRESERVATION OFFICE, P.O. Box 176, Jefferson City, MO 6510

**ARCHITECTURAL/HISTORIC INVENTORY FORM**

1. Survey No. SLC-AS-045-0223		2. Survey Name: Carondelet	
3. County:		4. Address (Street No.) 121	Street (name) Fillmore
5. City: St. Louis City	Vicinity: <input type="checkbox"/>	6. UTM:	
7. Township/Range/Section:		8. Historic name (if known):	
9. Present/other name (if known):		10. Ownership: <input type="checkbox"/> Private <input type="checkbox"/> Public	
11a. Historic use (if known): dwelling		11b. Current use: dwelling	

**HISTORICAL INFORMATION**

12. Construction date: 1955	15. Architect:	18. Previously surveyed? <input type="checkbox"/> Cite survey name in box 22 cont. (page 3)
13. Significant date/period:	16. Builder/contractor: Delbert P. Combs, Jr.	19. On National Register? <input type="checkbox"/> indiv. <input type="checkbox"/> district Cite nomination name in box 22 cont. (page 3)
14. Area(s) of significance:	17. Original or significant owner: Delbert P. Combs, Jr.	20. National Register eligible? <input type="checkbox"/> individually eligible <input type="checkbox"/> district potential C <input type="checkbox"/> NC <input type="checkbox"/> <input type="checkbox"/> not eligible <input type="checkbox"/> not determined
21. History and significance on continuation page. <input type="checkbox"/>		22. Sources of information on continuation page. <input type="checkbox"/>

**ARCHITECTURAL INFORMATION**

23. Category of property: <input type="checkbox"/> building(s) <input type="checkbox"/> site <input type="checkbox"/> structure <input type="checkbox"/> object	30. Roof material: asphalt	37. Windows: <input type="checkbox"/> historic <input type="checkbox"/> replacement Pane arrangement:
24. Vernacular or property type:	31. Chimney placement:	38. Acreage (rural): Visible from public road? <input type="checkbox"/>
25. Architectural Style: Modern Movement	32. Structural system:	39. Changes (describe in box 28 cont.): <input type="checkbox"/> Addition(s) Date(s): <input type="checkbox"/> Altered Date(s): <input type="checkbox"/> Moved Date(s): <input type="checkbox"/> Other Date(s):
26. Plan shape:	33. Ext. wall cladding: brick	Endangered by:
27. Number of stories: 1	34. Foundation material: concrete	40. Number of outbuildings (describe in box 40 cont.):
28. Number of bays (1st floor): 1	35. Basement type:	41. Further description of building features and associated resources on continuation page. <input type="checkbox"/>
29. Roof type: gable	36. Front porch type/placement:	

**OTHER**

42. Current owner/address:	43. Form prepared by (name and org.): Landmarks Association of St. Louis	44. Survey date: 2006
		45. Date of revisions:

**FOR SHPO USE:**

Date entered in inventory:	Level of survey <input type="checkbox"/> reconnaissance <input type="checkbox"/> intensive	Additional research needed? <input type="checkbox"/> yes <input type="checkbox"/> no
National Register Status <input type="checkbox"/> listed <input type="checkbox"/> in listed district Name: <input type="checkbox"/> pending listing <input type="checkbox"/> eligible (individually) <input type="checkbox"/> eligible (district) <input type="checkbox"/> not eligible <input type="checkbox"/> not determined	Other:	



## ADDITIONAL INFORMATION:

21. (cont.) History and significance. Expand box as necessary, or add continuation pages.

This one-story brick house has a low-pitched roof with a front facing gable. The pediment is covered in vinyl siding. The front facade has three openings. There is a central front door, flanked on either side by rectangular windows with brick sills. All openings are sheltered by fiberglass awnings.

22. (cont.) Sources of information. Expand box as necessary, or add continuation pages.

40. (cont.) Description of environment and outbuildings. Expand box as necessary, or add continuation pages.

Building permit # A-3860. Daily record 8/24/1955.

41. (cont.) Further description of important architectural features. Expand box as necessary, or add continuation pages.



MISSOURI DEPARTMENT OF NATURAL RESOURCES  
STATE HISTORIC PRESERVATION OFFICE, P.O. Box 176, Jefferson City, MO 6510

**ARCHITECTURAL/HISTORIC INVENTORY FORM**

1. Survey No. SLC-AS-045-0224		2. Survey Name: Carondelet	
3. County:		4. Address (Street No.) 203	Street (name) Fillmore
5. City: St. Louis City	Vicinity: <input type="checkbox"/>	6. UTM:	
7. Township/Range/Section:		8. Historic name (if known):	
9. Present/other name (if known):		10. Ownership: <input type="checkbox"/> Private <input type="checkbox"/> Public	
11a. Historic use (if known): dwelling		11b. Current use: dwelling	

**HISTORICAL INFORMATION**

12. Construction date: c. 1880	15. Architect:	18. Previously surveyed? <input type="checkbox"/> Cite survey name in box 22 cont. (page 3)
13. Significant date/period:	16. Builder/contractor:	19. On National Register? <input type="checkbox"/> indiv. <input type="checkbox"/> district Cite nomination name in box 22 cont. (page 3)
14. Area(s) of significance:	17. Original or significant owner:	20. National Register eligible? <input type="checkbox"/> individually eligible <input type="checkbox"/> district potential C <input type="checkbox"/> NC <input type="checkbox"/> <input type="checkbox"/> not eligible <input type="checkbox"/> not determined
21. History and significance on continuation page. <input type="checkbox"/>		22. Sources of information on continuation page. <input type="checkbox"/>

**ARCHITECTURAL INFORMATION**

23. Category of property: <input type="checkbox"/> building(s) <input type="checkbox"/> site <input type="checkbox"/> structure <input type="checkbox"/> object	30. Roof material: asphalt	37. Windows: <input type="checkbox"/> historic <input type="checkbox"/> replacement Pane arrangement:
24. Vernacular or property type:	31. Chimney placement:	38. Acreage (rural): Visible from public road? <input type="checkbox"/>
25. Architectural Style: Vernacular Classical	32. Structural system:	39. Changes (describe in box 28 cont.): <input type="checkbox"/> Addition(s) Date(s): <input type="checkbox"/> Altered Date(s): <input type="checkbox"/> Moved Date(s): <input type="checkbox"/> Other Date(s):
26. Plan shape:	33. Ext. wall cladding: frame	Endangered by:
27. Number of stories: 1	34. Foundation material: stone	40. Number of outbuildings (describe in box 40 cont.):
28. Number of bays (1st floor): 2	35. Basement type:	41. Further description of building features and associated resources on continuation page. <input type="checkbox"/>
29. Roof type: gable	36. Front porch type/placement:	

**OTHER**

42. Current owner/address:	43. Form prepared by (name and org.): Landmarks Association of St. Louis	44. Survey date: 2006
		45. Date of revisions:

**FOR SHPO USE:**

Date entered in inventory:	Level of survey <input type="checkbox"/> reconnaissance <input type="checkbox"/> intensive	Additional research needed? <input type="checkbox"/> yes <input type="checkbox"/> no
National Register Status <input type="checkbox"/> listed <input type="checkbox"/> in listed district Name: <input type="checkbox"/> pending listing <input type="checkbox"/> eligible (individually) <input type="checkbox"/> eligible (district) <input type="checkbox"/> not eligible <input type="checkbox"/> not determined	Other:	



## ADDITIONAL INFORMATION:

21. (cont.) History and significance. Expand box as necessary, or add continuation pages.

This one-story frame house has a front facing gable roof. The original house is one bay wide, with a single window on the front facade. A shed roof frame addition has been added to the west side. It has a rectangular window facing Fillmore Street. The entrance is on the west side. An exterior brick chimney is located on the east side of the house. The east side of the house appears to be covered in asbestos siding, although most of the house is still wooden siding.

22. (cont.) Sources of information. Expand box as necessary, or add continuation pages.

40. (cont.) Description of environment and outbuildings. Expand box as necessary, or add continuation pages.

Appears to be on the Hopkins map of 1883.

41. (cont.) Further description of important architectural features. Expand box as necessary, or add continuation pages.



MISSOURI DEPARTMENT OF NATURAL RESOURCES  
STATE HISTORIC PRESERVATION OFFICE, P.O. Box 176, Jefferson City, MO 6510

**ARCHITECTURAL/HISTORIC INVENTORY FORM**

1. Survey No. SLC-AS-045-0225		2. Survey Name: Carondelet	
3. County:		4. Address (Street No.) 301	Street (name) Fillmore
5. City: St. Louis City	Vicinity: <input type="checkbox"/>	6. UTM:	
7. Township/Range/Section:		8. Historic name (if known):	
9. Present/other name (if known):		10. Ownership: <input type="checkbox"/> Private <input type="checkbox"/> Public	
11a. Historic use (if known): dwelling		11b. Current use: dwelling	

**HISTORICAL INFORMATION**

12. Construction date: 1893	15. Architect:	18. Previously surveyed? <input type="checkbox"/> Cite survey name in box 22 cont. (page 3)
13. Significant date/period:	16. Builder/contractor: Benj. Hetz	19. On National Register? <input type="checkbox"/> indiv. <input type="checkbox"/> district Cite nomination name in box 22 cont. (page 3)
14. Area(s) of significance:	17. Original or significant owner: G. Lang	20. National Register eligible? <input type="checkbox"/> individually eligible <input type="checkbox"/> district potential C <input type="checkbox"/> NC <input type="checkbox"/> <input type="checkbox"/> not eligible <input type="checkbox"/> not determined
21. History and significance on continuation page. <input type="checkbox"/>		22. Sources of information on continuation page. <input type="checkbox"/>

**ARCHITECTURAL INFORMATION**

23. Category of property: <input type="checkbox"/> building(s) <input type="checkbox"/> site <input type="checkbox"/> structure <input type="checkbox"/> object	30. Roof material: asphalt	37. Windows: <input type="checkbox"/> historic <input type="checkbox"/> replacement Pane arrangement:
24. Vernacular or property type:	31. Chimney placement:	38. Acreage (rural): Visible from public road? <input type="checkbox"/>
25. Architectural Style: Romanesque Revival	32. Structural system:	39. Changes (describe in box 28 cont.): <input type="checkbox"/> Addition(s) Date(s): <input type="checkbox"/> Altered Date(s): <input type="checkbox"/> Moved Date(s): <input type="checkbox"/> Other Date(s):
26. Plan shape:	33. Ext. wall cladding: brick	Endangered by:
27. Number of stories: 2	34. Foundation material: stone	40. Number of outbuildings (describe in box 40 cont.):
28. Number of bays (1st floor): 2	35. Basement type:	41. Further description of building features and associated resources on continuation page. <input type="checkbox"/>
29. Roof type: flat	36. Front porch type/placement:	

**OTHER**

42. Current owner/address:	43. Form prepared by (name and org.): Landmarks Association of St. Louis	44. Survey date: 2006
		45. Date of revisions:

**FOR SHPO USE:**

Date entered in inventory:	Level of survey <input type="checkbox"/> reconnaissance <input type="checkbox"/> intensive	Additional research needed? <input type="checkbox"/> yes <input type="checkbox"/> no
National Register Status <input type="checkbox"/> listed <input type="checkbox"/> in listed district Name: <input type="checkbox"/> pending listing <input type="checkbox"/> eligible (individually) <input type="checkbox"/> eligible (district) <input type="checkbox"/> not eligible <input type="checkbox"/> not determined	Other:	



**ARCHITECTURAL/HISTORIC INVENTORY FORM**

SLC-AS-045-0225

Page 2

**ADDITIONAL INFORMATION:**

21. (cont.) History and significance. Expand box as necessary, or add continuation pages.

This two-story brick house has a flat roof. The two bay front facade has the entrance on the right side, set within a round arched opening. To the right is a round arched window, with a stone sill, with a replacement window inserted and part of the opening filled in. Above, on the second story, is a paired window, which has a brick segmental arched opening and a stone sill. A single one-over-one window, also with a segmental arched opening and a stone sill, is to the right.

22. (cont.) Sources of information. Expand box as necessary, or add continuation pages.

40. (cont.) Description of environment and outbuildings. Expand box as necessary, or add continuation pages.

Daily record 8/24/1893.

41. (cont.) Further description of important architectural features. Expand box as necessary, or add continuation pages.



MISSOURI DEPARTMENT OF NATURAL RESOURCES  
STATE HISTORIC PRESERVATION OFFICE, P.O. Box 176, Jefferson City, MO 6510

**ARCHITECTURAL/HISTORIC INVENTORY FORM**

1. Survey No. SLC-AS-045-0226		2. Survey Name: Carondelet	
3. County:		4. Address (Street No.) 302	Street (name) Fillmore
5. City: St. Louis City	Vicinity: <input type="checkbox"/>	6. UTM:	
7. Township/Range/Section:		8. Historic name (if known):	
9. Present/other name (if known):		10. Ownership: <input type="checkbox"/> Private <input type="checkbox"/> Public	
11a. Historic use (if known): dwelling		11b. Current use: dwelling	

**HISTORICAL INFORMATION**

12. Construction date: 1956	15. Architect: T. M. Toolen	18. Previously surveyed? <input type="checkbox"/> Cite survey name in box 22 cont. (page 3)
13. Significant date/period:	16. Builder/contractor: R. J. Emmett	19. On National Register? <input type="checkbox"/> indiv. <input type="checkbox"/> district Cite nomination name in box 22 cont. (page 3)
14. Area(s) of significance:	17. Original or significant owner: Ferdinand J. and Mario Kertz	20. National Register eligible? <input type="checkbox"/> individually eligible <input type="checkbox"/> district potential C <input type="checkbox"/> NC <input type="checkbox"/> <input type="checkbox"/> not eligible <input type="checkbox"/> not determined
21. History and significance on continuation page. <input type="checkbox"/>		22. Sources of information on continuation page. <input type="checkbox"/>

**ARCHITECTURAL INFORMATION**

23. Category of property: <input type="checkbox"/> building(s) <input type="checkbox"/> site <input type="checkbox"/> structure <input type="checkbox"/> object	30. Roof material: asphalt	37. Windows: <input type="checkbox"/> historic <input type="checkbox"/> replacement Pane arrangement:
24. Vernacular or property type:	31. Chimney placement:	38. Acreage (rural): Visible from public road? <input type="checkbox"/>
25. Architectural Style: Modern Movement	32. Structural system:	39. Changes (describe in box 28 cont.): <input type="checkbox"/> Addition(s) Date(s): <input type="checkbox"/> Altered Date(s): <input type="checkbox"/> Moved Date(s): <input type="checkbox"/> Other Date(s):
26. Plan shape:	33. Ext. wall cladding: brick	Endangered by:
27. Number of stories: 1	34. Foundation material: concrete	40. Number of outbuildings (describe in box 40 cont.):
28. Number of bays (1st floor): 2	35. Basement type:	41. Further description of building features and associated resources on continuation page. <input type="checkbox"/>
29. Roof type: gable	36. Front porch type/placement:	

**OTHER**

42. Current owner/address:	43. Form prepared by (name and org.): Landmarks Association of St. Louis	44. Survey date: 2006
		45. Date of revisions:

**FOR SHPO USE:**

Date entered in inventory:	Level of survey <input type="checkbox"/> reconnaissance <input type="checkbox"/> intensive	Additional research needed? <input type="checkbox"/> yes <input type="checkbox"/> no
National Register Status <input type="checkbox"/> listed <input type="checkbox"/> in listed district Name: <input type="checkbox"/> pending listing <input type="checkbox"/> eligible (individually) <input type="checkbox"/> eligible (district) <input type="checkbox"/> not eligible <input type="checkbox"/> not determined	Other:	



**ARCHITECTURAL/HISTORIC INVENTORY FORM**

---

SLC-AS-045-0226

Page 2

**ADDITIONAL INFORMATION:**

21. (cont.) History and significance. Expand box as necessary, or add continuation pages.

This one-story brick house has a low-pitched front facing gable roof. The pediment of the gable is covered with asbestos siding. The front facade is two bays wide, and asymmetrical. The first bay include a rectangular window, and the front door, accessed by a small concrete porch. The second bay has a small square window of glass blocks. All front facade openings are covered with metal awnings.

22. (cont.) Sources of information. Expand box as necessary, or add continuation pages.

40. (cont.) Description of environment and outbuildings. Expand box as necessary, or add continuation pages.

Building permit # A-5380. Daily record 1/18/1956.

41. (cont.) Further description of important architectural features. Expand box as necessary, or add continuation pages.





MISSOURI DEPARTMENT OF NATURAL RESOURCES  
STATE HISTORIC PRESERVATION OFFICE, P.O. Box 176, Jefferson City, MO 6510

**ARCHITECTURAL/HISTORIC INVENTORY FORM**

1. Survey No. SLC-AS-045-0227		2. Survey Name: Carondelet	
3. County:		4. Address (Street No.) 305	Street (name) Fillmore
5. City: St. Louis City	Vicinity: <input type="checkbox"/>	6. UTM:	
7. Township/Range/Section:		8. Historic name (if known):	
9. Present/other name (if known):		10. Ownership: <input type="checkbox"/> Private <input type="checkbox"/> Public	
11a. Historic use (if known): dwelling		11b. Current use: dwelling	

**HISTORICAL INFORMATION**

12. Construction date: 1894	15. Architect:	18. Previously surveyed? <input type="checkbox"/> Cite survey name in box 22 cont. (page 3)
13. Significant date/period:	16. Builder/contractor: Zwiki and Doerflinger	19. On National Register? <input type="checkbox"/> indiv. <input type="checkbox"/> district Cite nomination name in box 22 cont. (page 3)
14. Area(s) of significance:	17. Original or significant owner: Conrad Goetz	20. National Register eligible? <input type="checkbox"/> individually eligible <input type="checkbox"/> district potential C <input type="checkbox"/> NC <input type="checkbox"/> <input type="checkbox"/> not eligible <input type="checkbox"/> not determined
21. History and significance on continuation page. <input type="checkbox"/>		22. Sources of information on continuation page. <input type="checkbox"/>

**ARCHITECTURAL INFORMATION**

23. Category of property: <input type="checkbox"/> building(s) <input type="checkbox"/> site <input type="checkbox"/> structure <input type="checkbox"/> object	30. Roof material: asphalt	37. Windows: <input type="checkbox"/> historic <input type="checkbox"/> replacement Pane arrangement:
24. Vernacular or property type:	31. Chimney placement:	38. Acreage (rural): Visible from public road? <input type="checkbox"/>
25. Architectural Style: Romanesque Revival	32. Structural system:	39. Changes (describe in box 28 cont.): <input type="checkbox"/> Addition(s) Date(s): <input type="checkbox"/> Altered Date(s): <input type="checkbox"/> Moved Date(s): <input type="checkbox"/> Other Date(s):
26. Plan shape:	33. Ext. wall cladding: brick	Endangered by:
27. Number of stories: 2	34. Foundation material: stone	40. Number of outbuildings (describe in box 40 cont.):
28. Number of bays (1st floor): 2	35. Basement type:	41. Further description of building features and associated resources on continuation page. <input type="checkbox"/>
29. Roof type: flat	36. Front porch type/placement:	

**OTHER**

42. Current owner/address:	43. Form prepared by (name and org.): Landmarks Association of St. Louis	44. Survey date: 2006
		45. Date of revisions:

**FOR SHPO USE:**

Date entered in inventory:	Level of survey <input type="checkbox"/> reconnaissance <input type="checkbox"/> intensive	Additional research needed? <input type="checkbox"/> yes <input type="checkbox"/> no
National Register Status <input type="checkbox"/> listed <input type="checkbox"/> in listed district Name: <input type="checkbox"/> pending listing <input type="checkbox"/> eligible (individually) <input type="checkbox"/> eligible (district) <input type="checkbox"/> not eligible <input type="checkbox"/> not determined	Other:	



**ARCHITECTURAL/HISTORIC INVENTORY FORM**

SLC-AS-045-0227

Page 2

**ADDITIONAL INFORMATION:**

21. (cont.) History and significance. Expand box as necessary, or add continuation pages.

This two-story brick house has a flat roof with a corbelled cornice. The two bay front facade has the entrance on the right side, set within a round arched opening. To the right is paired window, with a segmental arched opening and a stone lug sill. Above, on the second story, is another paired window, which also has a brick segmental arched opening and a stone lug sill. A single one-over-one window is to the right, above the front entrance. The front facade has been painted.

22. (cont.) Sources of information. Expand box as necessary, or add continuation pages.

40. (cont.) Description of environment and outbuildings. Expand box as necessary, or add continuation pages.

Daily record 2/8/1894.

41. (cont.) Further description of important architectural features. Expand box as necessary, or add continuation pages.



MISSOURI DEPARTMENT OF NATURAL RESOURCES  
STATE HISTORIC PRESERVATION OFFICE, P.O. Box 176, Jefferson City, MO 6510

**ARCHITECTURAL/HISTORIC INVENTORY FORM**

1. Survey No. SLC-AS-045-0228		2. Survey Name: Carondelet	
3. County:		4. Address (Street No.) 306	Street (name) Fillmore
5. City: St. Louis City	Vicinity: <input type="checkbox"/>	6. UTM:	
7. Township/Range/Section:		8. Historic name (if known):	
9. Present/other name (if known):		10. Ownership: <input type="checkbox"/> Private <input type="checkbox"/> Public	
11a. Historic use (if known): dwelling		11b. Current use: dwelling	

**HISTORICAL INFORMATION**

12. Construction date: 1956	15. Architect: T. M. Toolen	18. Previously surveyed? <input type="checkbox"/> Cite survey name in box 22 cont. (page 3)
13. Significant date/period:	16. Builder/contractor: R. J. Emmett	19. On National Register? <input type="checkbox"/> indiv. <input type="checkbox"/> district Cite nomination name in box 22 cont. (page 3)
14. Area(s) of significance:	17. Original or significant owner: Ferdinand J. and Mario Kertz	20. National Register eligible? <input type="checkbox"/> individually eligible <input type="checkbox"/> district potential C <input type="checkbox"/> NC <input type="checkbox"/> <input type="checkbox"/> not eligible <input type="checkbox"/> not determined
21. History and significance on continuation page. <input type="checkbox"/>		22. Sources of information on continuation page. <input type="checkbox"/>

**ARCHITECTURAL INFORMATION**

23. Category of property: <input type="checkbox"/> building(s) <input type="checkbox"/> site <input type="checkbox"/> structure <input type="checkbox"/> object	30. Roof material: asphalt	37. Windows: <input type="checkbox"/> historic <input type="checkbox"/> replacement Pane arrangement:
24. Vernacular or property type:	31. Chimney placement:	38. Acreage (rural): Visible from public road? <input type="checkbox"/>
25. Architectural Style: Modern Movement	32. Structural system:	39. Changes (describe in box 28 cont.): <input type="checkbox"/> Addition(s) Date(s): <input type="checkbox"/> Altered Date(s): <input type="checkbox"/> Moved Date(s): <input type="checkbox"/> Other Date(s):
26. Plan shape:	33. Ext. wall cladding: brick	Endangered by:
27. Number of stories: 1	34. Foundation material: concrete	40. Number of outbuildings (describe in box 40 cont.):
28. Number of bays (1st floor): 2	35. Basement type:	41. Further description of building features and associated resources on continuation page. <input type="checkbox"/>
29. Roof type: gable	36. Front porch type/placement:	

**OTHER**

42. Current owner/address:	43. Form prepared by (name and org.): Landmarks Association of St. Louis	44. Survey date: 2006
		45. Date of revisions:

**FOR SHPO USE:**

Date entered in inventory:	Level of survey <input type="checkbox"/> reconnaissance <input type="checkbox"/> intensive	Additional research needed? <input type="checkbox"/> yes <input type="checkbox"/> no
National Register Status <input type="checkbox"/> listed <input type="checkbox"/> in listed district Name: <input type="checkbox"/> pending listing <input type="checkbox"/> eligible (individually) <input type="checkbox"/> eligible (district) <input type="checkbox"/> not eligible <input type="checkbox"/> not determined	Other:	



## ADDITIONAL INFORMATION:

21. (cont.) History and significance. Expand box as necessary, or add continuation pages.

This one-story brick house has a low-pitched front facing gable roof. The pediment of the gable is covered with asbestos siding. The front facade is two bays wide, and asymmetrical. The first bay is a small square window of glass blocks. The second bay has a separate front facing gable pediment. It includes the front door, accessed by a small concrete porch, and a rectangular window. All front facade openings are covered with metal awnings.

22. (cont.) Sources of information. Expand box as necessary, or add continuation pages.

40. (cont.) Description of environment and outbuildings. Expand box as necessary, or add continuation pages.

Building permit # A-5380. Daily record 1/18/1956.

41. (cont.) Further description of important architectural features. Expand box as necessary, or add continuation pages.



MISSOURI DEPARTMENT OF NATURAL RESOURCES  
STATE HISTORIC PRESERVATION OFFICE, P.O. Box 176, Jefferson City, MO 6510

**ARCHITECTURAL/HISTORIC INVENTORY FORM**

1. Survey No. SLC-AS-045-0229		2. Survey Name: Carondelet	
3. County:		4. Address (Street No.) 311	Street (name) Fillmore
5. City: St. Louis City	Vicinity: <input type="checkbox"/>	6. UTM:	
7. Township/Range/Section:		8. Historic name (if known):	
9. Present/other name (if known):		10. Ownership: <input type="checkbox"/> Private <input type="checkbox"/> Public	
11a. Historic use (if known): dwelling		11b. Current use: dwelling	

**HISTORICAL INFORMATION**

12. Construction date: c. 1890	15. Architect:	18. Previously surveyed? <input type="checkbox"/> Cite survey name in box 22 cont. (page 3)
13. Significant date/period:	16. Builder/contractor:	19. On National Register? <input type="checkbox"/> indiv. <input type="checkbox"/> district Cite nomination name in box 22 cont. (page 3)
14. Area(s) of significance:	17. Original or significant owner:	20. National Register eligible? <input type="checkbox"/> individually eligible <input type="checkbox"/> district potential C <input type="checkbox"/> NC <input type="checkbox"/> <input type="checkbox"/> not eligible <input type="checkbox"/> not determined
21. History and significance on continuation page. <input type="checkbox"/>		22. Sources of information on continuation page. <input type="checkbox"/>

**ARCHITECTURAL INFORMATION**

23. Category of property: <input type="checkbox"/> building(s) <input type="checkbox"/> site <input type="checkbox"/> structure <input type="checkbox"/> object	30. Roof material: asphalt	37. Windows: <input type="checkbox"/> historic <input type="checkbox"/> replacement Pane arrangement:
24. Vernacular or property type:	31. Chimney placement:	38. Acreage (rural): Visible from public road? <input type="checkbox"/>
25. Architectural Style: Vernacular Classical	32. Structural system:	39. Changes (describe in box 28 cont.): <input type="checkbox"/> Addition(s) Date(s): <input type="checkbox"/> Altered Date(s): <input type="checkbox"/> Moved Date(s): <input type="checkbox"/> Other Date(s):
26. Plan shape:	33. Ext. wall cladding: frame	Endangered by:
27. Number of stories: 1.5	34. Foundation material: stone	40. Number of outbuildings (describe in box 40 cont.):
28. Number of bays (1st floor): 2	35. Basement type:	41. Further description of building features and associated resources on continuation page. <input type="checkbox"/>
29. Roof type: cross gable	36. Front porch type/placement:	

**OTHER**

42. Current owner/address:	43. Form prepared by (name and org.): Landmarks Association of St. Louis	44. Survey date: 2006
		45. Date of revisions:

**FOR SHPO USE:**

Date entered in inventory:	Level of survey <input type="checkbox"/> reconnaissance <input type="checkbox"/> intensive	Additional research needed? <input type="checkbox"/> yes <input type="checkbox"/> no
National Register Status <input type="checkbox"/> listed <input type="checkbox"/> in listed district Name: <input type="checkbox"/> pending listing <input type="checkbox"/> eligible (individually) <input type="checkbox"/> eligible (district) <input type="checkbox"/> not eligible <input type="checkbox"/> not determined	Other:	



## ADDITIONAL INFORMATION:

21. (cont.) History and significance. Expand box as necessary, or add continuation pages.

This frame house has a cross gable roof, with an entrance beneath a small porch. The front-facing gable bay has a narrow rectangular window on the first floor, and a paired window at the half story level. Both are obscured by a metal awning. The entire house is covered in vinyl siding.

22. (cont.) Sources of information. Expand box as necessary, or add continuation pages.

40. (cont.) Description of environment and outbuildings. Expand box as necessary, or add continuation pages.

No building permit, but not on 1883 Hopkins map.

41. (cont.) Further description of important architectural features. Expand box as necessary, or add continuation pages.



MISSOURI DEPARTMENT OF NATURAL RESOURCES  
STATE HISTORIC PRESERVATION OFFICE, P.O. Box 176, Jefferson City, MO 6510

**ARCHITECTURAL/HISTORIC INVENTORY FORM**

1. Survey No. SLC-AS-045-0230		2. Survey Name: Carondelet	
3. County:		4. Address (Street No.) 312	Street (name) Fillmore
5. City: St. Louis City	Vicinity: <input type="checkbox"/>	6. UTM:	
7. Township/Range/Section:		8. Historic name (if known):	
9. Present/other name (if known):		10. Ownership: <input type="checkbox"/> Private <input type="checkbox"/> Public	
11a. Historic use (if known): dwelling		11b. Current use: dwelling	

**HISTORICAL INFORMATION**

12. Construction date: 1956	15. Architect: T. M. Toolen	18. Previously surveyed? <input type="checkbox"/> Cite survey name in box 22 cont. (page 3)
13. Significant date/period:	16. Builder/contractor: R. J. Emmett	19. On National Register? <input type="checkbox"/> indiv. <input type="checkbox"/> district Cite nomination name in box 22 cont. (page 3)
14. Area(s) of significance:	17. Original or significant owner: Ferdinand J. and Mario Kertz	20. National Register eligible? <input type="checkbox"/> individually eligible <input type="checkbox"/> district potential C <input type="checkbox"/> NC <input type="checkbox"/> <input type="checkbox"/> not eligible <input type="checkbox"/> not determined
21. History and significance on continuation page. <input type="checkbox"/>		22. Sources of information on continuation page. <input type="checkbox"/>

**ARCHITECTURAL INFORMATION**

23. Category of property: <input type="checkbox"/> building(s) <input type="checkbox"/> site <input type="checkbox"/> structure <input type="checkbox"/> object	30. Roof material: asphalt	37. Windows: <input type="checkbox"/> historic <input type="checkbox"/> replacement Pane arrangement:
24. Vernacular or property type:	31. Chimney placement:	38. Acreage (rural): Visible from public road? <input type="checkbox"/>
25. Architectural Style: Modern Movement	32. Structural system:	39. Changes (describe in box 28 cont.): <input type="checkbox"/> Addition(s) Date(s): <input type="checkbox"/> Altered Date(s): <input type="checkbox"/> Moved Date(s): <input type="checkbox"/> Other Date(s):
26. Plan shape:	33. Ext. wall cladding: brick	Endangered by:
27. Number of stories: 1	34. Foundation material: concrete	40. Number of outbuildings (describe in box 40 cont.):
28. Number of bays (1st floor): 2	35. Basement type:	41. Further description of building features and associated resources on continuation page. <input type="checkbox"/>
29. Roof type: gable	36. Front porch type/placement:	

**OTHER**

42. Current owner/address:	43. Form prepared by (name and org.): Landmarks Association of St. Louis	44. Survey date: 2006
		45. Date of revisions:

**FOR SHPO USE:**

Date entered in inventory:	Level of survey <input type="checkbox"/> reconnaissance <input type="checkbox"/> intensive	Additional research needed? <input type="checkbox"/> yes <input type="checkbox"/> no
National Register Status <input type="checkbox"/> listed <input type="checkbox"/> in listed district Name: <input type="checkbox"/> pending listing <input type="checkbox"/> eligible (individually) <input type="checkbox"/> eligible (district) <input type="checkbox"/> not eligible <input type="checkbox"/> not determined	Other:	



## ADDITIONAL INFORMATION:

21. (cont.) History and significance. Expand box as necessary, or add continuation pages.

This one-story brick house has a low-pitched front facing gable roof. The pediment of the gable is covered with asbestos siding. The front facade is two bays wide, and asymmetrical. The first bay include a rectangular window, and the front door, accessed by a small concrete porch. The second bay has a small square window of glass blocks. All front facade openings are covered with metal awnings.

22. (cont.) Sources of information. Expand box as necessary, or add continuation pages.

40. (cont.) Description of environment and outbuildings. Expand box as necessary, or add continuation pages.

Building permit # A-5380. Daily record 1/18/1956.

41. (cont.) Further description of important architectural features. Expand box as necessary, or add continuation pages.





MISSOURI DEPARTMENT OF NATURAL RESOURCES  
STATE HISTORIC PRESERVATION OFFICE, P.O. Box 176, Jefferson City, MO 6510

**ARCHITECTURAL/HISTORIC INVENTORY FORM**

1. Survey No. SLC-AS-045-0231		2. Survey Name: Carondelet	
3. County:		4. Address (Street No.) 313	Street (name) Fillmore
5. City: St. Louis City	Vicinity: <input type="checkbox"/>	6. UTM:	
7. Township/Range/Section:		8. Historic name (if known):	
9. Present/other name (if known):		10. Ownership: <input type="checkbox"/> Private <input type="checkbox"/> Public	
11a. Historic use (if known): dwelling		11b. Current use: dwelling	

**HISTORICAL INFORMATION**

12. Construction date: c. 1890	15. Architect:	18. Previously surveyed? <input type="checkbox"/> Cite survey name in box 22 cont. (page 3)
13. Significant date/period:	16. Builder/contractor:	19. On National Register? <input type="checkbox"/> indiv. <input type="checkbox"/> district Cite nomination name in box 22 cont. (page 3)
14. Area(s) of significance:	17. Original or significant owner:	20. National Register eligible? <input type="checkbox"/> individually eligible <input type="checkbox"/> district potential C <input type="checkbox"/> NC <input type="checkbox"/> <input type="checkbox"/> not eligible <input type="checkbox"/> not determined
21. History and significance on continuation page. <input type="checkbox"/>		22. Sources of information on continuation page. <input type="checkbox"/>

**ARCHITECTURAL INFORMATION**

23. Category of property: <input type="checkbox"/> building(s) <input type="checkbox"/> site <input type="checkbox"/> structure <input type="checkbox"/> object	30. Roof material: asphalt	37. Windows: <input type="checkbox"/> historic <input type="checkbox"/> replacement Pane arrangement:
24. Vernacular or property type:	31. Chimney placement:	38. Acreage (rural): Visible from public road? <input type="checkbox"/>
25. Architectural Style: Vernacular Classical	32. Structural system:	39. Changes (describe in box 28 cont.): <input type="checkbox"/> Addition(s) Date(s): <input type="checkbox"/> Altered Date(s): <input type="checkbox"/> Moved Date(s): <input type="checkbox"/> Other Date(s):
26. Plan shape:	33. Ext. wall cladding: frame	Endangered by:
27. Number of stories: 1.5	34. Foundation material: stone	40. Number of outbuildings (describe in box 40 cont.):
28. Number of bays (1st floor): 2	35. Basement type:	41. Further description of building features and associated resources on continuation page. <input type="checkbox"/>
29. Roof type: gable	36. Front porch type/placement:	

**OTHER**

42. Current owner/address:	43. Form prepared by (name and org.): Landmarks Association of St. Louis	44. Survey date: 2006
		45. Date of revisions:

**FOR SHPO USE:**

Date entered in inventory:	Level of survey <input type="checkbox"/> reconnaissance <input type="checkbox"/> intensive	Additional research needed? <input type="checkbox"/> yes <input type="checkbox"/> no
National Register Status <input type="checkbox"/> listed <input type="checkbox"/> in listed district Name: <input type="checkbox"/> pending listing <input type="checkbox"/> eligible (individually) <input type="checkbox"/> eligible (district) <input type="checkbox"/> not eligible <input type="checkbox"/> not determined	Other:	



## ADDITIONAL INFORMATION:

21. (cont.) History and significance. Expand box as necessary, or add continuation pages.

This frame house has a medium-pitched front facing gable roof. The entrance bay is recessed beneath the house, and is located at the southeast corner. To the left of the bay are two single one-over-one windows. At the half story level is a small paired window. Windows are vinyl and house is covered in siding.

22. (cont.) Sources of information. Expand box as necessary, or add continuation pages.

40. (cont.) Description of environment and outbuildings. Expand box as necessary, or add continuation pages.

No building permit, but not on 1883 Hopkins map. Permit on 7/25/1974 to cover house in aluminum siding (\$600) by owner Viola Frederick.

41. (cont.) Further description of important architectural features. Expand box as necessary, or add continuation pages.



MISSOURI DEPARTMENT OF NATURAL RESOURCES  
STATE HISTORIC PRESERVATION OFFICE, P.O. Box 176, Jefferson City, MO 6510

**ARCHITECTURAL/HISTORIC INVENTORY FORM**

1. Survey No. SLC-AS-045-0232		2. Survey Name: Carondelet	
3. County:		4. Address (Street No.) 323-27	Street (name) Fillmore
5. City: St. Louis City	Vicinity: <input type="checkbox"/>	6. UTM:	
7. Township/Range/Section:		8. Historic name (if known):	
9. Present/other name (if known):		10. Ownership: <input type="checkbox"/> Private <input type="checkbox"/> Public	
11a. Historic use (if known): multiple dwelling		11b. Current use: multiple dwelling	

**HISTORICAL INFORMATION**

12. Construction date: 1962	15. Architect: Saul Dien	18. Previously surveyed? <input type="checkbox"/> Cite survey name in box 22 cont. (page 3)
13. Significant date/period:	16. Builder/contractor: Altmayer Const. Co.	19. On National Register? <input type="checkbox"/> indiv. <input type="checkbox"/> district Cite nomination name in box 22 cont. (page 3)
14. Area(s) of significance:	17. Original or significant owner: P. F. Altmayer	20. National Register eligible? <input type="checkbox"/> individually eligible <input type="checkbox"/> district potential C <input type="checkbox"/> NC <input type="checkbox"/> <input type="checkbox"/> not eligible <input type="checkbox"/> not determined
21. History and significance on continuation page. <input type="checkbox"/>		22. Sources of information on continuation page. <input type="checkbox"/>

**ARCHITECTURAL INFORMATION**

23. Category of property: <input type="checkbox"/> building(s) <input type="checkbox"/> site <input type="checkbox"/> structure <input type="checkbox"/> object	30. Roof material: asphalt	37. Windows: <input type="checkbox"/> historic <input type="checkbox"/> replacement Pane arrangement:
24. Vernacular or property type:	31. Chimney placement:	38. Acreage (rural): Visible from public road? <input type="checkbox"/>
25. Architectural Style: Modern Movement	32. Structural system:	39. Changes (describe in box 28 cont.): <input type="checkbox"/> Addition(s) Date(s): <input type="checkbox"/> Altered Date(s): <input type="checkbox"/> Moved Date(s): <input type="checkbox"/> Other Date(s):
26. Plan shape:	33. Ext. wall cladding: brick	Endangered by:
27. Number of stories: 2	34. Foundation material: concrete	40. Number of outbuildings (describe in box 40 cont.):
28. Number of bays (1st floor): 6	35. Basement type:	41. Further description of building features and associated resources on continuation page. <input type="checkbox"/>
29. Roof type: flat	36. Front porch type/placement:	

**OTHER**

42. Current owner/address:	43. Form prepared by (name and org.): Landmarks Association of St. Louis	44. Survey date: 2006
		45. Date of revisions:

**FOR SHPO USE:**

Date entered in inventory:	Level of survey <input type="checkbox"/> reconnaissance <input type="checkbox"/> intensive	Additional research needed? <input type="checkbox"/> yes <input type="checkbox"/> no
National Register Status <input type="checkbox"/> listed <input type="checkbox"/> in listed district Name: <input type="checkbox"/> pending listing <input type="checkbox"/> eligible (individually) <input type="checkbox"/> eligible (district) <input type="checkbox"/> not eligible <input type="checkbox"/> not determined	Other:	



**ARCHITECTURAL/HISTORIC INVENTORY FORM**

---

SLC-AS-045-0232

Page 2

**ADDITIONAL INFORMATION:**

21. (cont.) History and significance. Expand box as necessary, or add continuation pages.

This two-story apartment building has a flat roof. The front facade is symmetrical and is six bays wide. It has two entrance bays, each with a flat roof porch beneath a large square window, outlined in a buff colored brick. Flanking each of the two central entrances are rectangular sliding windows with simple sills.

22. (cont.) Sources of information. Expand box as necessary, or add continuation pages.

40. (cont.) Description of environment and outbuildings. Expand box as necessary, or add continuation pages.

Building permit # GG3604. Daily record 5/17/1962.

41. (cont.) Further description of important architectural features. Expand box as necessary, or add continuation pages.



MISSOURI DEPARTMENT OF NATURAL RESOURCES  
STATE HISTORIC PRESERVATION OFFICE, P.O. Box 176, Jefferson City, MO 6510

**ARCHITECTURAL/HISTORIC INVENTORY FORM**

1. Survey No. SLC-AS-045-0233		2. Survey Name: Carondelet	
3. County:		4. Address (Street No.) 415	Street (name) Fillmore
5. City: St. Louis City	Vicinity: <input type="checkbox"/>	6. UTM:	
7. Township/Range/Section:		8. Historic name (if known):	
9. Present/other name (if known):		10. Ownership: <input type="checkbox"/> Private <input type="checkbox"/> Public	
11a. Historic use (if known): dwelling		11b. Current use: dwelling	

**HISTORICAL INFORMATION**

12. Construction date: 1908	15. Architect: Wm. Degenhardt	18. Previously surveyed? <input type="checkbox"/> Cite survey name in box 22 cont. (page 3)
13. Significant date/period:	16. Builder/contractor: Wm. Degenhardt	19. On National Register? <input type="checkbox"/> indiv. <input type="checkbox"/> district Cite nomination name in box 22 cont. (page 3)
14. Area(s) of significance:	17. Original or significant owner: Wm. Degenhardt	20. National Register eligible? <input type="checkbox"/> individually eligible <input type="checkbox"/> district potential C <input type="checkbox"/> NC <input type="checkbox"/> <input type="checkbox"/> not eligible <input type="checkbox"/> not determined
21. History and significance on continuation page. <input type="checkbox"/>		22. Sources of information on continuation page. <input type="checkbox"/>

**ARCHITECTURAL INFORMATION**

23. Category of property: <input type="checkbox"/> building(s) <input type="checkbox"/> site <input type="checkbox"/> structure <input type="checkbox"/> object	30. Roof material: asphalt	37. Windows: <input type="checkbox"/> historic <input type="checkbox"/> replacement Pane arrangement:
24. Vernacular or property type:	31. Chimney placement:	38. Acreage (rural): Visible from public road? <input type="checkbox"/>
25. Architectural Style: Late 19th and Early 20th Century Re	32. Structural system:	39. Changes (describe in box 28 cont.): <input type="checkbox"/> Addition(s) Date(s): <input type="checkbox"/> Altered Date(s): <input type="checkbox"/> Moved Date(s): <input type="checkbox"/> Other Date(s):
26. Plan shape:	33. Ext. wall cladding: brick	Endangered by:
27. Number of stories: 1	34. Foundation material: stone	40. Number of outbuildings (describe in box 40 cont.):
28. Number of bays (1st floor): 2	35. Basement type:	41. Further description of building features and associated resources on continuation page. <input type="checkbox"/>
29. Roof type: flat	36. Front porch type/placement:	

**OTHER**

42. Current owner/address:	43. Form prepared by (name and org.): Landmarks Association of St. Louis	44. Survey date: 2006
		45. Date of revisions:

**FOR SHPO USE:**

Date entered in inventory:	Level of survey <input type="checkbox"/> reconnaissance <input type="checkbox"/> intensive	Additional research needed? <input type="checkbox"/> yes <input type="checkbox"/> no
National Register Status <input type="checkbox"/> listed <input type="checkbox"/> in listed district Name: <input type="checkbox"/> pending listing <input type="checkbox"/> eligible (individually) <input type="checkbox"/> eligible (district) <input type="checkbox"/> not eligible <input type="checkbox"/> not determined	Other:	



**ARCHITECTURAL/HISTORIC INVENTORY FORM**

SLC-AS-045-0233

Page 2

**ADDITIONAL INFORMATION:**

21. (cont.) History and significance. Expand box as necessary, or add continuation pages.

This one-story brick house has an elaborate shaped parapet with white glazed terra cotta coping and a curved pediment. The cornice has simple brackets and dentils. The front facade has three openings. The front entrance is on the left side, set beneath a curved arch. To the right are two single windows. The windows share a continuous limestone sill, which divides the front facade into two sections of contrasting brick. Metal awnings cover all three openings. The basement is partially above ground, with two basement windows with segmental arches on the front facade. Both windows have been filled with glass blocks.

22. (cont.) Sources of information. Expand box as necessary, or add continuation pages.

40. (cont.) Description of environment and outbuildings. Expand box as necessary, or add continuation pages.

Building permit #F-4566. Daily record 2/15/1908. 1923 alterations to brick dwelling (\$50) by owner Emma Winkler.

41. (cont.) Further description of important architectural features. Expand box as necessary, or add continuation pages.



MISSOURI DEPARTMENT OF NATURAL RESOURCES  
STATE HISTORIC PRESERVATION OFFICE, P.O. Box 176, Jefferson City, MO 6510

**ARCHITECTURAL/HISTORIC INVENTORY FORM**

1. Survey No. SLC-AS-045-0234		2. Survey Name: Carondelet	
3. County:		4. Address (Street No.) 416	Street (name) Fillmore
5. City: St. Louis City	Vicinity: <input type="checkbox"/>	6. UTM:	
7. Township/Range/Section:		8. Historic name (if known):	
9. Present/other name (if known):		10. Ownership: <input type="checkbox"/> Private <input type="checkbox"/> Public	
11a. Historic use (if known): dwelling		11b. Current use: dwelling	

**HISTORICAL INFORMATION**

12. Construction date: 1922	15. Architect: Sanders Bros.	18. Previously surveyed? <input type="checkbox"/> Cite survey name in box 22 cont. (page 3)
13. Significant date/period:	16. Builder/contractor: Sanders Bros.	19. On National Register? <input type="checkbox"/> indiv. <input type="checkbox"/> district Cite nomination name in box 22 cont. (page 3)
14. Area(s) of significance:	17. Original or significant owner: L. Werner	20. National Register eligible? <input type="checkbox"/> individually eligible <input type="checkbox"/> district potential C <input type="checkbox"/> NC <input type="checkbox"/> <input type="checkbox"/> not eligible <input type="checkbox"/> not determined
21. History and significance on continuation page. <input type="checkbox"/>		22. Sources of information on continuation page. <input type="checkbox"/>

**ARCHITECTURAL INFORMATION**

23. Category of property: <input type="checkbox"/> building(s) <input type="checkbox"/> site <input type="checkbox"/> structure <input type="checkbox"/> object	30. Roof material: asphalt	37. Windows: <input type="checkbox"/> historic <input type="checkbox"/> replacement Pane arrangement:
24. Vernacular or property type:	31. Chimney placement:	38. Acreage (rural): Visible from public road? <input type="checkbox"/>
25. Architectural Style: Bungalow/Craftsman	32. Structural system:	39. Changes (describe in box 28 cont.): <input type="checkbox"/> Addition(s) Date(s): <input type="checkbox"/> Altered Date(s): <input type="checkbox"/> Moved Date(s): <input type="checkbox"/> Other Date(s):
26. Plan shape:	33. Ext. wall cladding: brick	Endangered by:
27. Number of stories: 1	34. Foundation material: stone	40. Number of outbuildings (describe in box 40 cont.):
28. Number of bays (1st floor): 4	35. Basement type:	41. Further description of building features and associated resources on continuation page. <input type="checkbox"/>
29. Roof type: gable	36. Front porch type/placement:	

**OTHER**

42. Current owner/address:	43. Form prepared by (name and org.): Landmarks Association of St. Louis	44. Survey date: 2006
		45. Date of revisions:

**FOR SHPO USE:**

Date entered in inventory:	Level of survey <input type="checkbox"/> reconnaissance <input type="checkbox"/> intensive	Additional research needed? <input type="checkbox"/> yes <input type="checkbox"/> no
National Register Status <input type="checkbox"/> listed <input type="checkbox"/> in listed district Name: <input type="checkbox"/> pending listing <input type="checkbox"/> eligible (individually) <input type="checkbox"/> eligible (district) <input type="checkbox"/> not eligible <input type="checkbox"/> not determined	Other:	



**ARCHITECTURAL/HISTORIC INVENTORY FORM**

---

SLC-AS-045-0234

Page 2

**ADDITIONAL INFORMATION:**

21. (cont.) History and significance. Expand box as necessary, or add continuation pages.

This one-story brick bungalow has a medium-pitched front facing gable roof. The front facade is dominated by a gable-roofed porch with half timbering and brick tapered piers. The front facade is symmetrical with two central doors, both wood and appear to be original. They are flanked on either side by single three-over-one original wood windows.

22. (cont.) Sources of information. Expand box as necessary, or add continuation pages.

40. (cont.) Description of environment and outbuildings. Expand box as necessary, or add continuation pages.

Building permit # B-2626. Daily record 10/8/1922.

41. (cont.) Further description of important architectural features. Expand box as necessary, or add continuation pages.





MISSOURI DEPARTMENT OF NATURAL RESOURCES  
STATE HISTORIC PRESERVATION OFFICE, P.O. Box 176, Jefferson City, MO 6510

**ARCHITECTURAL/HISTORIC INVENTORY FORM**

1. Survey No. SLC-AS-045-0235		2. Survey Name: Carondelet	
3. County:		4. Address (Street No.) 417	Street (name) Fillmore
5. City: St. Louis City	Vicinity: <input type="checkbox"/>	6. UTM:	
7. Township/Range/Section:		8. Historic name (if known):	
9. Present/other name (if known):		10. Ownership: <input type="checkbox"/> Private <input type="checkbox"/> Public	
11a. Historic use (if known): dwelling		11b. Current use: dwelling	

**HISTORICAL INFORMATION**

12. Construction date: 1908	15. Architect: Wm. Degenhardt	18. Previously surveyed? <input type="checkbox"/> Cite survey name in box 22 cont. (page 3)
13. Significant date/period:	16. Builder/contractor: Wm. Degenhardt	19. On National Register? <input type="checkbox"/> indiv. <input type="checkbox"/> district Cite nomination name in box 22 cont. (page 3)
14. Area(s) of significance:	17. Original or significant owner: Wm. Degenhardt	20. National Register eligible? <input type="checkbox"/> individually eligible <input type="checkbox"/> district potential C <input type="checkbox"/> NC <input type="checkbox"/> <input type="checkbox"/> not eligible <input type="checkbox"/> not determined
21. History and significance on continuation page. <input type="checkbox"/>		22. Sources of information on continuation page. <input type="checkbox"/>

**ARCHITECTURAL INFORMATION**

23. Category of property: <input type="checkbox"/> building(s) <input type="checkbox"/> site <input type="checkbox"/> structure <input type="checkbox"/> object	30. Roof material: asphalt	37. Windows: <input type="checkbox"/> historic <input type="checkbox"/> replacement Pane arrangement:
24. Vernacular or property type:	31. Chimney placement:	38. Acreage (rural): Visible from public road? <input type="checkbox"/>
25. Architectural Style: Late 19th and Early 20th Century Re	32. Structural system:	39. Changes (describe in box 28 cont.): <input type="checkbox"/> Addition(s) Date(s): <input type="checkbox"/> Altered Date(s): <input type="checkbox"/> Moved Date(s): <input type="checkbox"/> Other Date(s):
26. Plan shape:	33. Ext. wall cladding: brick	Endangered by:
27. Number of stories: 1	34. Foundation material: stone	40. Number of outbuildings (describe in box 40 cont.):
28. Number of bays (1st floor): 2	35. Basement type:	41. Further description of building features and associated resources on continuation page. <input type="checkbox"/>
29. Roof type: flat	36. Front porch type/placement:	

**OTHER**

42. Current owner/address:	43. Form prepared by (name and org.): Landmarks Association of St. Louis	44. Survey date: 2006
		45. Date of revisions:

**FOR SHPO USE:**

Date entered in inventory:	Level of survey <input type="checkbox"/> reconnaissance <input type="checkbox"/> intensive	Additional research needed? <input type="checkbox"/> yes <input type="checkbox"/> no
National Register Status <input type="checkbox"/> listed <input type="checkbox"/> in listed district Name: <input type="checkbox"/> pending listing <input type="checkbox"/> eligible (individually) <input type="checkbox"/> eligible (district) <input type="checkbox"/> not eligible <input type="checkbox"/> not determined	Other:	



**ARCHITECTURAL/HISTORIC INVENTORY FORM**

SLC-AS-045-0235

Page 2

**ADDITIONAL INFORMATION:**

21. (cont.) History and significance. Expand box as necessary, or add continuation pages.

This one-story brick house has an elaborate shaped parapet with white glazed terra cotta coping and a curved pediment. The cornice has simple brackets and dentils. The front facade has three openings. The front entrance is on the left side, set beneath a curved arch. To the right are two single windows. The windows share a continuous limestone sill, which divides the front facade into two sections of contrasting brick. Metal awnings cover all three openings. The basement is partially above ground, with two basement windows with segmental arches on the front facade.

22. (cont.) Sources of information. Expand box as necessary, or add continuation pages.

40. (cont.) Description of environment and outbuildings. Expand box as necessary, or add continuation pages.

Building permit #F-4566. Daily record 2/15/1908.

41. (cont.) Further description of important architectural features. Expand box as necessary, or add continuation pages.

One contributing frame garage, with a flat roof.



MISSOURI DEPARTMENT OF NATURAL RESOURCES  
STATE HISTORIC PRESERVATION OFFICE, P.O. Box 176, Jefferson City, MO 6510

ARCHITECTURAL/HISTORIC INVENTORY FORM

1. Survey No. SLC-AS-045-0236		2. Survey Name: Carondelet	
3. County:		4. Address (Street No.) 418	Street (name) Fillmore
5. City: St. Louis City	Vicinity: <input type="checkbox"/>	6. UTM:	
7. Township/Range/Section:		8. Historic name (if known):	
9. Present/other name (if known):		10. Ownership: <input type="checkbox"/> Private <input type="checkbox"/> Public	
11a. Historic use (if known): tenement		11b. Current use: multiple dwelling	

HISTORICAL INFORMATION

12. Construction date: 1925	15. Architect: Burns Construction Co.	18. Previously surveyed? <input type="checkbox"/> Cite survey name in box 22 cont. (page 3)
13. Significant date/period:	16. Builder/contractor: Burns Construction Co.	19. On National Register? <input type="checkbox"/> indiv. <input type="checkbox"/> district Cite nomination name in box 22 cont. (page 3)
14. Area(s) of significance:	17. Original or significant owner: M. Pfiffner	20. National Register eligible? <input type="checkbox"/> individually eligible <input type="checkbox"/> district potential C <input type="checkbox"/> NC <input type="checkbox"/> <input type="checkbox"/> not eligible <input type="checkbox"/> not determined
21. History and significance on continuation page. <input type="checkbox"/>		22. Sources of information on continuation page. <input type="checkbox"/>

ARCHITECTURAL INFORMATION

23. Category of property: <input type="checkbox"/> building(s) <input type="checkbox"/> site <input type="checkbox"/> structure <input type="checkbox"/> object	30. Roof material: asphalt	37. Windows: <input type="checkbox"/> historic <input type="checkbox"/> replacement Pane arrangement:
24. Vernacular or property type:	31. Chimney placement:	38. Acreage (rural): Visible from public road? <input type="checkbox"/>
25. Architectural Style: Craftsman	32. Structural system:	39. Changes (describe in box 28 cont.): <input type="checkbox"/> Addition(s) Date(s): <input type="checkbox"/> Altered Date(s): <input type="checkbox"/> Moved Date(s): <input type="checkbox"/> Other Date(s):
26. Plan shape:	33. Ext. wall cladding: brick	Endangered by:
27. Number of stories: 2	34. Foundation material: concrete	40. Number of outbuildings (describe in box 40 cont.):
28. Number of bays (1st floor): 3	35. Basement type:	41. Further description of building features and associated resources on continuation page. <input type="checkbox"/>
29. Roof type: hip-on-gable	36. Front porch type/placement:	

OTHER

42. Current owner/address:	43. Form prepared by (name and org.): Landmarks Association of St. Louis	44. Survey date: 2006
		45. Date of revisions:

FOR SHPO USE:

Date entered in inventory:	Level of survey <input type="checkbox"/> reconnaissance <input type="checkbox"/> intensive	Additional research needed? <input type="checkbox"/> yes <input type="checkbox"/> no
National Register Status <input type="checkbox"/> listed <input type="checkbox"/> in listed district Name: <input type="checkbox"/> pending listing <input type="checkbox"/> eligible (individually) <input type="checkbox"/> eligible (district) <input type="checkbox"/> not eligible <input type="checkbox"/> not determined	Other:	



## ADDITIONAL INFORMATION:

21. (cont.) History and significance. Expand box as necessary, or add continuation pages.

This two-story brick two-family flat has a low-pitched hip-on-gable roof. The front facade is dominated by a brick front porch with a gable roof which has a broken pediment top, allowing for a second story balcony at the top of the porch. The porch is brick with brick supports and a brick balustrade. The front facade is symmetrical with a large central window, flanked on each side by doors. At the second floor is a central door, which accesses the balcony, flanked on either side by single windows with stone sills. The entire building is constructed of variegated brick.

22. (cont.) Sources of information. Expand box as necessary, or add continuation pages.

40. (cont.) Description of environment and outbuildings. Expand box as necessary, or add continuation pages.

building permit # B-293.

41. (cont.) Further description of important architectural features. Expand box as necessary, or add continuation pages.



MISSOURI DEPARTMENT OF NATURAL RESOURCES  
STATE HISTORIC PRESERVATION OFFICE, P.O. Box 176, Jefferson City, MO 6510

**ARCHITECTURAL/HISTORIC INVENTORY FORM**

1. Survey No. SLC-AS-045-0237		2. Survey Name: Carondelet	
3. County:		4. Address (Street No.) 419	Street (name) Fillmore
5. City: St. Louis City	Vicinity: <input type="checkbox"/>	6. UTM:	
7. Township/Range/Section:		8. Historic name (if known):	
9. Present/other name (if known):		10. Ownership: <input type="checkbox"/> Private <input type="checkbox"/> Public	
11a. Historic use (if known): dwelling		11b. Current use: dwelling	

**HISTORICAL INFORMATION**

12. Construction date: 1926	15. Architect: C. Neuhaus	18. Previously surveyed? <input type="checkbox"/> Cite survey name in box 22 cont. (page 3)
13. Significant date/period:	16. Builder/contractor: C. Neuhaus	19. On National Register? <input type="checkbox"/> indiv. <input type="checkbox"/> district Cite nomination name in box 22 cont. (page 3)
14. Area(s) of significance:	17. Original or significant owner: Mrs. Fischer	20. National Register eligible? <input type="checkbox"/> individually eligible <input type="checkbox"/> district potential C <input type="checkbox"/> NC <input type="checkbox"/> <input type="checkbox"/> not eligible <input type="checkbox"/> not determined
21. History and significance on continuation page. <input type="checkbox"/>		22. Sources of information on continuation page. <input type="checkbox"/>

**ARCHITECTURAL INFORMATION**

23. Category of property: <input type="checkbox"/> building(s) <input type="checkbox"/> site <input type="checkbox"/> structure <input type="checkbox"/> object	30. Roof material: asphalt	37. Windows: <input type="checkbox"/> historic <input type="checkbox"/> replacement Pane arrangement:
24. Vernacular or property type:	31. Chimney placement:	38. Acreage (rural): Visible from public road? <input type="checkbox"/>
25. Architectural Style: Bungalow	32. Structural system:	39. Changes (describe in box 28 cont.): <input type="checkbox"/> Addition(s) Date(s): <input type="checkbox"/> Altered Date(s): <input type="checkbox"/> Moved Date(s): <input type="checkbox"/> Other Date(s):
26. Plan shape:	33. Ext. wall cladding: brick	Endangered by:
27. Number of stories: 1.5	34. Foundation material: stone	40. Number of outbuildings (describe in box 40 cont.):
28. Number of bays (1st floor): 2	35. Basement type:	41. Further description of building features and associated resources on continuation page. <input type="checkbox"/>
29. Roof type: gable	36. Front porch type/placement:	

**OTHER**

42. Current owner/address:	43. Form prepared by (name and org.): Landmarks Association of St. Louis	44. Survey date: 2006
		45. Date of revisions:

**FOR SHPO USE:**

Date entered in inventory:	Level of survey <input type="checkbox"/> reconnaissance <input type="checkbox"/> intensive	Additional research needed? <input type="checkbox"/> yes <input type="checkbox"/> no
National Register Status <input type="checkbox"/> listed <input type="checkbox"/> in listed district Name: <input type="checkbox"/> pending listing <input type="checkbox"/> eligible (individually) <input type="checkbox"/> eligible (district) <input type="checkbox"/> not eligible <input type="checkbox"/> not determined	Other:	



**ARCHITECTURAL/HISTORIC INVENTORY FORM**

---

SLC-AS-045-0237

Page 2

**ADDITIONAL INFORMATION:**

21. (cont.) History and significance. Expand box as necessary, or add continuation pages.

This one-story brick bungalow has a medium-pitched front facing gable roof. The low-pitched front facing gable porch is on the left half of the front of the house. The porch is brick with square supports. It shelters two openings, a single window and the front door. To the right of the porch is a paired window. At the half story level is another paired window. All windows have brick sills.

22. (cont.) Sources of information. Expand box as necessary, or add continuation pages.

40. (cont.) Description of environment and outbuildings. Expand box as necessary, or add continuation pages.

Building permit # D-4212. Daily record 8/20/1926.

41. (cont.) Further description of important architectural features. Expand box as necessary, or add continuation pages.



MISSOURI DEPARTMENT OF NATURAL RESOURCES  
STATE HISTORIC PRESERVATION OFFICE, P.O. Box 176, Jefferson City, MO 6510

**ARCHITECTURAL/HISTORIC INVENTORY FORM**

1. Survey No. SLC-AS-045-0238		2. Survey Name: Carondelet	
3. County:		4. Address (Street No.) 420	Street (name) Fillmore
5. City: St. Louis City	Vicinity: <input type="checkbox"/>	6. UTM:	
7. Township/Range/Section:		8. Historic name (if known):	
9. Present/other name (if known):		10. Ownership: <input type="checkbox"/> Private <input type="checkbox"/> Public	
11a. Historic use (if known): tenement		11b. Current use: multiple dwelling	

**HISTORICAL INFORMATION**

12. Construction date: 1925	15. Architect: Burns Construction Co.	18. Previously surveyed? <input type="checkbox"/> Cite survey name in box 22 cont. (page 3)
13. Significant date/period:	16. Builder/contractor: Burns Construction Co.	19. On National Register? <input type="checkbox"/> indiv. <input type="checkbox"/> district Cite nomination name in box 22 cont. (page 3)
14. Area(s) of significance:	17. Original or significant owner: M. Pfiffner	20. National Register eligible? <input type="checkbox"/> individually eligible <input type="checkbox"/> district potential C <input type="checkbox"/> NC <input type="checkbox"/> <input type="checkbox"/> not eligible <input type="checkbox"/> not determined
21. History and significance on continuation page. <input type="checkbox"/>		22. Sources of information on continuation page. <input type="checkbox"/>

**ARCHITECTURAL INFORMATION**

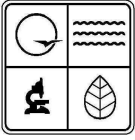
23. Category of property: <input type="checkbox"/> building(s) <input type="checkbox"/> site <input type="checkbox"/> structure <input type="checkbox"/> object	30. Roof material: asphalt	37. Windows: <input type="checkbox"/> historic <input type="checkbox"/> replacement Pane arrangement:
24. Vernacular or property type:	31. Chimney placement:	38. Acreage (rural): Visible from public road? <input type="checkbox"/>
25. Architectural Style: Craftsman	32. Structural system:	39. Changes (describe in box 28 cont.): <input type="checkbox"/> Addition(s) Date(s): <input type="checkbox"/> Altered Date(s): <input type="checkbox"/> Moved Date(s): <input type="checkbox"/> Other Date(s):
26. Plan shape:	33. Ext. wall cladding: brick	Endangered by:
27. Number of stories: 2	34. Foundation material: concrete	40. Number of outbuildings (describe in box 40 cont.):
28. Number of bays (1st floor): 3	35. Basement type:	41. Further description of building features and associated resources on continuation page. <input type="checkbox"/>
29. Roof type: gable	36. Front porch type/placement:	

**OTHER**

42. Current owner/address:	43. Form prepared by (name and org.): Landmarks Association of St. Louis	44. Survey date: 2006
		45. Date of revisions:

**FOR SHPO USE:**

Date entered in inventory:	Level of survey <input type="checkbox"/> reconnaissance <input type="checkbox"/> intensive	Additional research needed? <input type="checkbox"/> yes <input type="checkbox"/> no
National Register Status <input type="checkbox"/> listed <input type="checkbox"/> in listed district Name: <input type="checkbox"/> pending listing <input type="checkbox"/> eligible (individually) <input type="checkbox"/> eligible (district) <input type="checkbox"/> not eligible <input type="checkbox"/> not determined	Other:	



## ADDITIONAL INFORMATION:

21. (cont.) History and significance. Expand box as necessary, or add continuation pages.

This two-story brick two-family flat has a low-pitched gable roof. The front facade is dominated by a brick front porch with a gable roof which has a broken pediment top, allowing for a second story balcony at the top of the porch. The porch is brick with brick supports and a brick balustrade. The front facade is symmetrical with a central ribbon of three windows, flanked on each side by doors. At the second floor is a central door, which accesses the balcony, flanked on either side by single windows with stone sills. The entire building is constructed of variegated brick.

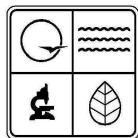
22. (cont.) Sources of information. Expand box as necessary, or add continuation pages.

40. (cont.) Description of environment and outbuildings. Expand box as necessary, or add continuation pages.

building permit # B-293.

41. (cont.) Further description of important architectural features. Expand box as necessary, or add continuation pages.





MISSOURI DEPARTMENT OF NATURAL RESOURCES  
STATE HISTORIC PRESERVATION OFFICE, P.O. Box 176, Jefferson City, MO 6510

**ARCHITECTURAL/HISTORIC INVENTORY FORM**

1. Survey No. SLC-AS-045-0239		2. Survey Name: Carondelet	
3. County:		4. Address (Street No.) 423	Street (name) Fillmore
5. City: St. Louis City	Vicinity: <input type="checkbox"/>	6. UTM:	
7. Township/Range/Section:		8. Historic name (if known):	
9. Present/other name (if known):		10. Ownership: <input type="checkbox"/> Private <input type="checkbox"/> Public	
11a. Historic use (if known): residence		11b. Current use: dwelling	

**HISTORICAL INFORMATION**

12. Construction date: 1905	15. Architect: W. Dentman	18. Previously surveyed? <input type="checkbox"/> Cite survey name in box 22 cont. (page 3)
13. Significant date/period:	16. Builder/contractor: H. Dentman	19. On National Register? <input type="checkbox"/> indiv. <input type="checkbox"/> district Cite nomination name in box 22 cont. (page 3)
14. Area(s) of significance:	17. Original or significant owner: Sarah Dentman	20. National Register eligible? <input type="checkbox"/> individually eligible <input type="checkbox"/> district potential C <input type="checkbox"/> NC <input type="checkbox"/> <input type="checkbox"/> not eligible <input type="checkbox"/> not determined
21. History and significance on continuation page. <input type="checkbox"/>		22. Sources of information on continuation page. <input type="checkbox"/>

**ARCHITECTURAL INFORMATION**

23. Category of property: <input type="checkbox"/> building(s) <input type="checkbox"/> site <input type="checkbox"/> structure <input type="checkbox"/> object	30. Roof material: asphalt	37. Windows: <input type="checkbox"/> historic <input type="checkbox"/> replacement Pane arrangement:
24. Vernacular or property type:	31. Chimney placement:	38. Acreage (rural): Visible from public road? <input type="checkbox"/>
25. Architectural Style: Late 19th and Early 20th Century Re	32. Structural system:	39. Changes (describe in box 28 cont.): <input type="checkbox"/> Addition(s) Date(s): <input type="checkbox"/> Altered Date(s): <input type="checkbox"/> Moved Date(s): <input type="checkbox"/> Other Date(s):
26. Plan shape:	33. Ext. wall cladding: brick	Endangered by:
27. Number of stories: 1	34. Foundation material: stone	40. Number of outbuildings (describe in box 40 cont.):
28. Number of bays (1st floor): 2	35. Basement type:	41. Further description of building features and associated resources on continuation page. <input type="checkbox"/>
29. Roof type: flat	36. Front porch type/placement:	

**OTHER**

42. Current owner/address:	43. Form prepared by (name and org.): Landmarks Association of St. Louis	44. Survey date: 2006
		45. Date of revisions:

**FOR SHPO USE:**

Date entered in inventory:	Level of survey <input type="checkbox"/> reconnaissance <input type="checkbox"/> intensive	Additional research needed? <input type="checkbox"/> yes <input type="checkbox"/> no
National Register Status <input type="checkbox"/> listed <input type="checkbox"/> in listed district Name: <input type="checkbox"/> pending listing <input type="checkbox"/> eligible (individually) <input type="checkbox"/> eligible (district) <input type="checkbox"/> not eligible <input type="checkbox"/> not determined	Other:	



## ADDITIONAL INFORMATION:

21. (cont.) History and significance. Expand box as necessary, or add continuation pages.

This one-story brick house has a flat roof with three square brick pinnacles. The cornice has simple brick corbelling. The entrance bay is on the left side of the facade. It includes a front door, with a small rectangular window with a limestone sill to the right. There is a small porch with wrought iron railings, and a metal awning. The second bay includes two single one-over-one windows with limestone sills.

22. (cont.) Sources of information. Expand box as necessary, or add continuation pages.

40. (cont.) Description of environment and outbuildings. Expand box as necessary, or add continuation pages.

Building permit # E-3094. Daily record 3/21/1905.

41. (cont.) Further description of important architectural features. Expand box as necessary, or add continuation pages.



MISSOURI DEPARTMENT OF NATURAL RESOURCES  
STATE HISTORIC PRESERVATION OFFICE, P.O. Box 176, Jefferson City, MO 6510

**ARCHITECTURAL/HISTORIC INVENTORY FORM**

1. Survey No. SLC-AS-045-0240		2. Survey Name: Carondelet	
3. County:		4. Address (Street No.) 424	Street (name) Fillmore
5. City: St. Louis City	Vicinity: <input type="checkbox"/>	6. UTM:	
7. Township/Range/Section:		8. Historic name (if known):	
9. Present/other name (if known):		10. Ownership: <input type="checkbox"/> Private <input type="checkbox"/> Public	
11a. Historic use (if known): dwelling		11b. Current use: dwelling	

**HISTORICAL INFORMATION**

12. Construction date: 1921	15. Architect: F. Reinecke	18. Previously surveyed? <input type="checkbox"/> Cite survey name in box 22 cont. (page 3)
13. Significant date/period:	16. Builder/contractor:	19. On National Register? <input type="checkbox"/> indiv. <input type="checkbox"/> district Cite nomination name in box 22 cont. (page 3)
14. Area(s) of significance:	17. Original or significant owner: L. Ottenad	20. National Register eligible? <input type="checkbox"/> individually eligible <input type="checkbox"/> district potential C <input type="checkbox"/> NC <input type="checkbox"/> <input type="checkbox"/> not eligible <input type="checkbox"/> not determined
21. History and significance on continuation page. <input type="checkbox"/>		22. Sources of information on continuation page. <input type="checkbox"/>

**ARCHITECTURAL INFORMATION**

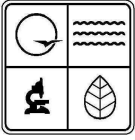
23. Category of property: <input type="checkbox"/> building(s) <input type="checkbox"/> site <input type="checkbox"/> structure <input type="checkbox"/> object	30. Roof material: asphalt	37. Windows: <input type="checkbox"/> historic <input type="checkbox"/> replacement Pane arrangement:
24. Vernacular or property type:	31. Chimney placement:	38. Acreage (rural): Visible from public road? <input type="checkbox"/>
25. Architectural Style: Bungalow/Craftsman	32. Structural system:	39. Changes (describe in box 28 cont.): <input type="checkbox"/> Addition(s) Date(s): <input type="checkbox"/> Altered Date(s): <input type="checkbox"/> Moved Date(s): <input type="checkbox"/> Other Date(s):
26. Plan shape:	33. Ext. wall cladding: brick	Endangered by:
27. Number of stories: 1	34. Foundation material: stone	40. Number of outbuildings (describe in box 40 cont.):
28. Number of bays (1st floor): 3	35. Basement type:	41. Further description of building features and associated resources on continuation page. <input type="checkbox"/>
29. Roof type: gable	36. Front porch type/placement:	

**OTHER**

42. Current owner/address:	43. Form prepared by (name and org.): Landmarks Association of St. Louis	44. Survey date: 2006
		45. Date of revisions:

**FOR SHPO USE:**

Date entered in inventory:	Level of survey <input type="checkbox"/> reconnaissance <input type="checkbox"/> intensive	Additional research needed? <input type="checkbox"/> yes <input type="checkbox"/> no
National Register Status <input type="checkbox"/> listed <input type="checkbox"/> in listed district Name: <input type="checkbox"/> pending listing <input type="checkbox"/> eligible (individually) <input type="checkbox"/> eligible (district) <input type="checkbox"/> not eligible <input type="checkbox"/> not determined	Other:	



## ADDITIONAL INFORMATION:

21. (cont.) History and significance. Expand box as necessary, or add continuation pages.

This one-story brick bungalow has an unusual side-gabled roof. The front facade has three openings. The left openings being a single three-over-one original wood window. The second opening is the front door, which is wooden and has multiple panes. The third opening is a ribbon of three windows, which appear to be two-over-one. The roof extends a couple of feet to create a small veranda on the front facade.

22. (cont.) Sources of information. Expand box as necessary, or add continuation pages.

40. (cont.) Description of environment and outbuildings. Expand box as necessary, or add continuation pages.

Building permit # A-7575. Permit for alterations (\$90) in 1926 by owner C. Yackey. Permit for garage dated 5/23/1960, for the cost of \$400 by owner Victor P. Caughlin.

41. (cont.) Further description of important architectural features. Expand box as necessary, or add continuation pages.

There is one non-contributing garage, which was built in 1960, and is concrete block with a gable roof.



MISSOURI DEPARTMENT OF NATURAL RESOURCES  
STATE HISTORIC PRESERVATION OFFICE, P.O. Box 176, Jefferson City, MO 6510

**ARCHITECTURAL/HISTORIC INVENTORY FORM**

1. Survey No. SLC-AS-045-0241		2. Survey Name: Carondelet	
3. County:		4. Address (Street No.) 425	Street (name) Fillmore
5. City: St. Louis City	Vicinity: <input type="checkbox"/>	6. UTM:	
7. Township/Range/Section:		8. Historic name (if known):	
9. Present/other name (if known):		10. Ownership: <input type="checkbox"/> Private <input type="checkbox"/> Public	
11a. Historic use (if known): dwelling		11b. Current use: dwelling	

**HISTORICAL INFORMATION**

12. Construction date: 1906	15. Architect: Wm. Degenhardt	18. Previously surveyed? <input type="checkbox"/> Cite survey name in box 22 cont. (page 3)
13. Significant date/period:	16. Builder/contractor: Wm. Degenhardt	19. On National Register? <input type="checkbox"/> indiv. <input type="checkbox"/> district Cite nomination name in box 22 cont. (page 3)
14. Area(s) of significance:	17. Original or significant owner: Wm. Degenhardt	20. National Register eligible? <input type="checkbox"/> individually eligible <input type="checkbox"/> district potential C <input type="checkbox"/> NC <input type="checkbox"/> <input type="checkbox"/> not eligible <input type="checkbox"/> not determined
21. History and significance on continuation page. <input type="checkbox"/>		22. Sources of information on continuation page. <input type="checkbox"/>

**ARCHITECTURAL INFORMATION**

23. Category of property: <input type="checkbox"/> building(s) <input type="checkbox"/> site <input type="checkbox"/> structure <input type="checkbox"/> object	30. Roof material: asphalt	37. Windows: <input type="checkbox"/> historic <input type="checkbox"/> replacement Pane arrangement:
24. Vernacular or property type:	31. Chimney placement:	38. Acreage (rural): Visible from public road? <input type="checkbox"/>
25. Architectural Style: Late 19th and Early 20th Century Re	32. Structural system:	39. Changes (describe in box 28 cont.): <input type="checkbox"/> Addition(s) Date(s): <input type="checkbox"/> Altered Date(s): <input type="checkbox"/> Moved Date(s): <input type="checkbox"/> Other Date(s):
26. Plan shape:	33. Ext. wall cladding: brick	Endangered by:
27. Number of stories: 1	34. Foundation material: stone	40. Number of outbuildings (describe in box 40 cont.):
28. Number of bays (1st floor): 2	35. Basement type:	41. Further description of building features and associated resources on continuation page. <input type="checkbox"/>
29. Roof type: flat	36. Front porch type/placement:	

**OTHER**

42. Current owner/address:	43. Form prepared by (name and org.): Landmarks Association of St. Louis	44. Survey date: 2006
		45. Date of revisions:

**FOR SHPO USE:**

Date entered in inventory:	Level of survey <input type="checkbox"/> reconnaissance <input type="checkbox"/> intensive	Additional research needed? <input type="checkbox"/> yes <input type="checkbox"/> no
National Register Status <input type="checkbox"/> listed <input type="checkbox"/> in listed district Name: <input type="checkbox"/> pending listing <input type="checkbox"/> eligible (individually) <input type="checkbox"/> eligible (district) <input type="checkbox"/> not eligible <input type="checkbox"/> not determined	Other:	



**ARCHITECTURAL/HISTORIC INVENTORY FORM**

---

SLC-AS-045-0241

Page 2

**ADDITIONAL INFORMATION:**

21. (cont.) History and significance. Expand box as necessary, or add continuation pages.

This one-story brick house has a flat roof with terra cotta coping. The shaped parapet on the front is simple, with square side pinnacles. There is a cornice on the front facade. The entrance is on left, set behind a curved brick archivolt, with bullnose brick. The original door and sidelights have been replaced with a new door and siding. To the right of the entrance are two single windows. The replacement windows are nine-over-nine. They are outlined by a brick label molding. The two windows share a continuous sill, which extends across the front facade. The partially above ground basement has two windows on the front facade. Both windows have been filled in with glass blocks. They are outlined with a brick label molding.

22. (cont.) Sources of information. Expand box as necessary, or add continuation pages.

40. (cont.) Description of environment and outbuildings. Expand box as necessary, or add continuation pages.

Building permit # E-9364.

41. (cont.) Further description of important architectural features. Expand box as necessary, or add continuation pages.



MISSOURI DEPARTMENT OF NATURAL RESOURCES  
STATE HISTORIC PRESERVATION OFFICE, P.O. Box 176, Jefferson City, MO 6510

**ARCHITECTURAL/HISTORIC INVENTORY FORM**

1. Survey No. SLC-AS-045-0242		2. Survey Name: Carondelet	
3. County:		4. Address (Street No.) 429	Street (name) Fillmore
5. City: St. Louis City	Vicinity: <input type="checkbox"/>	6. UTM:	
7. Township/Range/Section:		8. Historic name (if known):	
9. Present/other name (if known):		10. Ownership: <input type="checkbox"/> Private <input type="checkbox"/> Public	
11a. Historic use (if known): dwelling		11b. Current use: dwelling	

**HISTORICAL INFORMATION**

12. Construction date: 1906	15. Architect: Wm. Degenhardt	18. Previously surveyed? <input type="checkbox"/> Cite survey name in box 22 cont. (page 3)
13. Significant date/period:	16. Builder/contractor: Wm. Degenhardt	19. On National Register? <input type="checkbox"/> indiv. <input type="checkbox"/> district Cite nomination name in box 22 cont. (page 3)
14. Area(s) of significance:	17. Original or significant owner: Wm. Degenhardt	20. National Register eligible? <input type="checkbox"/> individually eligible <input type="checkbox"/> district potential C <input type="checkbox"/> NC <input type="checkbox"/> <input type="checkbox"/> not eligible <input type="checkbox"/> not determined
21. History and significance on continuation page. <input type="checkbox"/>		22. Sources of information on continuation page. <input type="checkbox"/>

**ARCHITECTURAL INFORMATION**

23. Category of property: <input type="checkbox"/> building(s) <input type="checkbox"/> site <input type="checkbox"/> structure <input type="checkbox"/> object	30. Roof material: asphalt	37. Windows: <input type="checkbox"/> historic <input type="checkbox"/> replacement Pane arrangement:
24. Vernacular or property type:	31. Chimney placement:	38. Acreage (rural): Visible from public road? <input type="checkbox"/>
25. Architectural Style: Late 19th and Early 20th Century Re	32. Structural system:	39. Changes (describe in box 28 cont.): <input type="checkbox"/> Addition(s) Date(s): <input type="checkbox"/> Altered Date(s): <input type="checkbox"/> Moved Date(s): <input type="checkbox"/> Other Date(s):
26. Plan shape:	33. Ext. wall cladding: brick	Endangered by:
27. Number of stories: 2	34. Foundation material: stone	40. Number of outbuildings (describe in box 40 cont.):
28. Number of bays (1st floor): 2	35. Basement type:	41. Further description of building features and associated resources on continuation page. <input type="checkbox"/>
29. Roof type: flat	36. Front porch type/placement:	

**OTHER**

42. Current owner/address:	43. Form prepared by (name and org.): Landmarks Association of St. Louis	44. Survey date: 2006
		45. Date of revisions:

**FOR SHPO USE:**

Date entered in inventory:	Level of survey <input checked="" type="checkbox"/> reconnaissance <input type="checkbox"/> intensive	Additional research needed? <input type="checkbox"/> yes <input type="checkbox"/> no
National Register Status <input type="checkbox"/> listed <input type="checkbox"/> in listed district Name: <input type="checkbox"/> pending listing <input type="checkbox"/> eligible (individually) <input type="checkbox"/> eligible (district) <input type="checkbox"/> not eligible <input type="checkbox"/> not determined	Other:	



**ARCHITECTURAL/HISTORIC INVENTORY FORM**

SLC-AS-045-0242

Page 2

**ADDITIONAL INFORMATION:**

21. (cont.) History and significance. Expand box as necessary, or add continuation pages.

This one-story brick house has a flat roof with terra cotta coping. The shaped parapet on the front is simple, with square sides. There is a cornice on the front facade. The entrance is on left. The original curved archivolt has been removed, with the entrance opening made square. A small concrete porch, with permastone and a flat roof, was probably added in 1941. To the right of the entrance are two single one-over-one windows. They are outlined by a brick label molding. The two windows share a continuous sill, which extends across the front facade. The partially above ground basement has two windows on the front facade. They are outlined with a brick label molding.

22. (cont.) Sources of information. Expand box as necessary, or add continuation pages.

40. (cont.) Description of environment and outbuildings. Expand box as necessary, or add continuation pages.

Building permit # E-9626. Daily record 10/24/1906. Permit # J6299 on 3/29/1941 by owner Chas. Avel for a \$150 porch addition.

41. (cont.) Further description of important architectural features. Expand box as necessary, or add continuation pages.





MISSOURI DEPARTMENT OF NATURAL RESOURCES  
STATE HISTORIC PRESERVATION OFFICE, P.O. Box 176, Jefferson City, MO 6510

**ARCHITECTURAL/HISTORIC INVENTORY FORM**

1. Survey No. SLC-AS-045-0243		2. Survey Name: Carondelet	
3. County:		4. Address (Street No.) 431	Street (name) Fillmore
5. City: St. Louis City	Vicinity: <input type="checkbox"/>	6. UTM:	
7. Township/Range/Section:		8. Historic name (if known):	
9. Present/other name (if known):		10. Ownership: <input type="checkbox"/> Private <input type="checkbox"/> Public	
11a. Historic use (if known): dwelling		11b. Current use: dwelling	

**HISTORICAL INFORMATION**

12. Construction date: 1906	15. Architect: Wm. Degenhardt	18. Previously surveyed? <input type="checkbox"/> Cite survey name in box 22 cont. (page 3)
13. Significant date/period:	16. Builder/contractor: Wm. Degenhardt	19. On National Register? <input type="checkbox"/> indiv. <input type="checkbox"/> district Cite nomination name in box 22 cont. (page 3)
14. Area(s) of significance:	17. Original or significant owner: Wm. Degenhardt	20. National Register eligible? <input type="checkbox"/> individually eligible <input type="checkbox"/> district potential C <input type="checkbox"/> NC <input type="checkbox"/> <input type="checkbox"/> not eligible <input type="checkbox"/> not determined
21. History and significance on continuation page. <input type="checkbox"/>		22. Sources of information on continuation page. <input type="checkbox"/>

**ARCHITECTURAL INFORMATION**

23. Category of property: <input type="checkbox"/> building(s) <input type="checkbox"/> site <input type="checkbox"/> structure <input type="checkbox"/> object	30. Roof material: asphalt	37. Windows: <input type="checkbox"/> historic <input type="checkbox"/> replacement Pane arrangement:
24. Vernacular or property type:	31. Chimney placement:	38. Acreage (rural): Visible from public road? <input type="checkbox"/>
25. Architectural Style: Late 19th and Early 20th Century Re	32. Structural system:	39. Changes (describe in box 28 cont.): <input type="checkbox"/> Addition(s) Date(s): <input type="checkbox"/> Altered Date(s): <input type="checkbox"/> Moved Date(s): <input type="checkbox"/> Other Date(s):
26. Plan shape:	33. Ext. wall cladding: brick	Endangered by:
27. Number of stories: 2	34. Foundation material: stone	40. Number of outbuildings (describe in box 40 cont.):
28. Number of bays (1st floor): 2	35. Basement type:	41. Further description of building features and associated resources on continuation page. <input type="checkbox"/>
29. Roof type: flat	36. Front porch type/placement:	

**OTHER**

42. Current owner/address:	43. Form prepared by (name and org.): Landmarks Association of St. Louis	44. Survey date: 2006
		45. Date of revisions:

**FOR SHPO USE:**

Date entered in inventory:	Level of survey <input type="checkbox"/> reconnaissance <input type="checkbox"/> intensive	Additional research needed? <input type="checkbox"/> yes <input type="checkbox"/> no
National Register Status <input type="checkbox"/> listed <input type="checkbox"/> in listed district Name: <input type="checkbox"/> pending listing <input type="checkbox"/> eligible (individually) <input type="checkbox"/> eligible (district) <input type="checkbox"/> not eligible <input type="checkbox"/> not determined	Other:	



**ARCHITECTURAL/HISTORIC INVENTORY FORM**

SLC-AS-045-0243

Page 2

**ADDITIONAL INFORMATION:**

21. (cont.) History and significance. Expand box as necessary, or add continuation pages.

This one-story brick house has a flat roof with terra cotta coping. The shaped parapet on the front is simple, with square sides. There is a cornice on the front facade. The entrance is on left. The curved archivolt has been removed, and the entrance doorway made square. To the right of the entrance are two single one-over-one windows. They are outlined by a brick label molding. The two windows share a continuous sill, which extends across the front facade, dividing the facade into two sections of contrasting brick. The partially above ground basement has two windows above ground. They are outlined with a brick label molding.

22. (cont.) Sources of information. Expand box as necessary, or add continuation pages.

40. (cont.) Description of environment and outbuildings. Expand box as necessary, or add continuation pages.

Building permit # E-9626. Daily record 10/24/1906. 1927 permit for alterations (\$150) by owner J. Soufnane.

41. (cont.) Further description of important architectural features. Expand box as necessary, or add continuation pages.



**ARCHITECTURAL/HISTORIC INVENTORY FORM**

1. Survey No. SLC-AS-045-0244		2. Survey Name: Carondelet	
3. County:		4. Address (Street No.) 435	Street (name) Fillmore
5. City: St. Louis City	Vicinity: <input type="checkbox"/>	6. UTM:	
7. Township/Range/Section:		8. Historic name (if known):	
9. Present/other name (if known):		10. Ownership: <input type="checkbox"/> Private <input type="checkbox"/> Public	
11a. Historic use (if known): dwelling		11b. Current use: dwelling	

**HISTORICAL INFORMATION**

12. Construction date: 1915	15. Architect: J. B. Wise	18. Previously surveyed? <input type="checkbox"/> Cite survey name in box 22 cont. (page 3)
13. Significant date/period:	16. Builder/contractor:	19. On National Register? <input type="checkbox"/> indiv. <input type="checkbox"/> district Cite nomination name in box 22 cont. (page 3)
14. Area(s) of significance:	17. Original or significant owner: Seal Realty & Building Co.	20. National Register eligible? <input type="checkbox"/> individually eligible <input type="checkbox"/> district potential C <input type="checkbox"/> NC <input type="checkbox"/> <input type="checkbox"/> not eligible <input type="checkbox"/> not determined
21. History and significance on continuation page. <input type="checkbox"/>		22. Sources of information on continuation page. <input type="checkbox"/>

**ARCHITECTURAL INFORMATION**

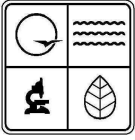
23. Category of property: <input type="checkbox"/> building(s) <input type="checkbox"/> site <input type="checkbox"/> structure <input type="checkbox"/> object	30. Roof material: asphalt	37. Windows: <input type="checkbox"/> historic <input type="checkbox"/> replacement Pane arrangement:
24. Vernacular or property type:	31. Chimney placement:	38. Acreage (rural): Visible from public road? <input type="checkbox"/>
25. Architectural Style: Late 19th and Early 20th Century Re	32. Structural system:	39. Changes (describe in box 28 cont.): <input type="checkbox"/> Addition(s) Date(s): <input type="checkbox"/> Altered Date(s): <input type="checkbox"/> Moved Date(s): <input type="checkbox"/> Other Date(s):
26. Plan shape:	33. Ext. wall cladding: brick	Endangered by:
27. Number of stories: 1	34. Foundation material: stone	40. Number of outbuildings (describe in box 40 cont.):
28. Number of bays (1st floor): 2	35. Basement type:	41. Further description of building features and associated resources on continuation page. <input type="checkbox"/>
29. Roof type: flat	36. Front porch type/placement:	

**OTHER**

42. Current owner/address:	43. Form prepared by (name and org.): Landmarks Association of St. Louis	44. Survey date: 2006
		45. Date of revisions:

**FOR SHPO USE:**

Date entered in inventory:	Level of survey <input type="checkbox"/> reconnaissance <input type="checkbox"/> intensive	Additional research needed? <input type="checkbox"/> yes <input type="checkbox"/> no
National Register Status <input type="checkbox"/> listed <input type="checkbox"/> in listed district Name: <input type="checkbox"/> pending listing <input type="checkbox"/> eligible (individually) <input type="checkbox"/> eligible (district) <input type="checkbox"/> not eligible <input type="checkbox"/> not determined	Other:	



**ARCHITECTURAL/HISTORIC INVENTORY FORM**

SLC-AS-045-0244

Page 2

**ADDITIONAL INFORMATION:**

21. (cont.) History and significance. Expand box as necessary, or add continuation pages.

This one-story brick home has a flat roof with a shaped parapet, with white glazed terra cotta coping. At the entrance bay, the parapet steps up, with two square pinnacles leading to a pediment. There is also a brick corbelled cornice, and decorative terra cotta in diamond patterns. The entrance bay is on the left side of the facade, and include the front door, and a small one-over-one window with a limestone sill. They are sheltered by a hipped roof front porch, with wrought iron supports. To the right of the entrance is a single window, with a limestone sill, and a brick and terra cotta label mold.

22. (cont.) Sources of information. Expand box as necessary, or add continuation pages.

40. (cont.) Description of environment and outbuildings. Expand box as necessary, or add continuation pages.

Building permit # I-7204. Daily record 9/21/1915. 1921 permit to "open porch" by owner J. Tsselhart.

41. (cont.) Further description of important architectural features. Expand box as necessary, or add continuation pages.



MISSOURI DEPARTMENT OF NATURAL RESOURCES  
STATE HISTORIC PRESERVATION OFFICE, P.O. Box 176, Jefferson City, MO 6510

ARCHITECTURAL/HISTORIC INVENTORY FORM

1. Survey No. SLC-AS-045-0245		2. Survey Name: Carondelet	
3. County:		4. Address (Street No.) 117	Street (name) Haven
5. City: St. Louis City	Vicinity: <input type="checkbox"/>	6. UTM:	
7. Township/Range/Section:		8. Historic name (if known):	
9. Present/other name (if known):		10. Ownership: <input type="checkbox"/> Private <input type="checkbox"/> Public	
11a. Historic use (if known): single dwelling		11b. Current use: single dwelling	

HISTORICAL INFORMATION

12. Construction date: ca. 1970	15. Architect:	18. Previously surveyed? <input type="checkbox"/> Cite survey name in box 22 cont. (page 3)
13. Significant date/period:	16. Builder/contractor:	19. On National Register? <input type="checkbox"/> indiv. <input type="checkbox"/> district Cite nomination name in box 22 cont. (page 3)
14. Area(s) of significance:	17. Original or significant owner:	20. National Register eligible? <input type="checkbox"/> individually eligible <input type="checkbox"/> district potential C <input type="checkbox"/> NC <input type="checkbox"/> <input type="checkbox"/> not eligible <input type="checkbox"/> not determined
21. History and significance on continuation page. <input type="checkbox"/>		22. Sources of information on continuation page. <input type="checkbox"/>

ARCHITECTURAL INFORMATION

23. Category of property: <input type="checkbox"/> building(s) <input type="checkbox"/> site <input type="checkbox"/> structure <input type="checkbox"/> object	30. Roof material: asphalt shingle	37. Windows: <input type="checkbox"/> historic <input type="checkbox"/> replacement Pane arrangement:
24. Vernacular or property type:	31. Chimney placement:	38. Acreage (rural): Visible from public road? <input type="checkbox"/>
25. Architectural Style:	32. Structural system:	39. Changes (describe in box 28 cont.): <input type="checkbox"/> Addition(s) Date(s): <input type="checkbox"/> Altered Date(s): <input type="checkbox"/> Moved Date(s): <input type="checkbox"/> Other Date(s):
26. Plan shape:	33. Ext. wall cladding: brick veneer	Endangered by:
27. Number of stories: 1	34. Foundation material: concrete	40. Number of outbuildings (describe in box 40 cont.):
28. Number of bays (1st floor): 3	35. Basement type:	41. Further description of building features and associated resources on continuation page. <input type="checkbox"/>
29. Roof type: hip	36. Front porch type/placement:	

OTHER

42. Current owner/address:	43. Form prepared by (name and org.): Landmarks Association of St. Louis	44. Survey date: 2006
		45. Date of revisions:

FOR SHPO USE:

Date entered in inventory:	Level of survey <input type="checkbox"/> reconnaissance <input type="checkbox"/> intensive	Additional research needed? <input type="checkbox"/> yes <input type="checkbox"/> no
National Register Status <input type="checkbox"/> listed <input type="checkbox"/> in listed district Name: <input type="checkbox"/> pending listing <input type="checkbox"/> eligible (individually) <input type="checkbox"/> eligible (district) <input type="checkbox"/> not eligible <input type="checkbox"/> not determined	Other:	



**ADDITIONAL INFORMATION:**

- 21. (cont.) History and significance. Expand box as necessary, or add continuation pages.
- 22. (cont.) Sources of information. Expand box as necessary, or add continuation pages.
- 40. (cont.) Description of environment and outbuildings. Expand box as necessary, or add continuation pages.
- 41. (cont.) Further description of important architectural features. Expand box as necessary, or add continuation pages.

Ca. 1960s house has an off-center door under a porch. A picture window is on one side of the door.



MISSOURI DEPARTMENT OF NATURAL RESOURCES  
STATE HISTORIC PRESERVATION OFFICE, P.O. Box 176, Jefferson City, MO 6510

**ARCHITECTURAL/HISTORIC INVENTORY FORM**

1. Survey No. SLC-AS-045-0246		2. Survey Name: Carondelet	
3. County:		4. Address (Street No.) 120-22	Street (name) Haven
5. City: St. Louis City	Vicinity: <input type="checkbox"/>	6. UTM:	
8. Historic name (if known):		7. Township/Range/Section:	
9. Present/other name (if known):			
10. Ownership: <input type="checkbox"/> Private <input type="checkbox"/> Public		11a. Historic use (if known): multiple dwelling	11b. Current use: multiple dwelling

**HISTORICAL INFORMATION**

12. Construction date: 1894	15. Architect:	18. Previously surveyed? <input type="checkbox"/> Cite survey name in box 22 cont. (page 3)
13. Significant date/period:	16. Builder/contractor:	19. On National Register? <input type="checkbox"/> indiv. <input type="checkbox"/> district Cite nomination name in box 22 cont. (page 3)
14. Area(s) of significance:	17. Original or significant owner: Langley, J.W.	20. National Register eligible? <input type="checkbox"/> individually eligible <input type="checkbox"/> district potential C <input type="checkbox"/> NC <input type="checkbox"/> <input type="checkbox"/> not eligible <input type="checkbox"/> not determined
21. History and significance on continuation page. <input type="checkbox"/>		22. Sources of information on continuation page. <input type="checkbox"/>

**ARCHITECTURAL INFORMATION**

23. Category of property: <input type="checkbox"/> building(s) <input type="checkbox"/> site <input type="checkbox"/> structure <input type="checkbox"/> object	30. Roof material:	37. Windows: <input type="checkbox"/> historic <input type="checkbox"/> replacement Pane arrangement:
24. Vernacular or property type:	31. Chimney placement:	38. Acreage (rural): Visible from public road? <input type="checkbox"/>
25. Architectural Style: Shaped Parapet	32. Structural system:	39. Changes (describe in box 28 cont.): <input type="checkbox"/> Addition(s) Date(s): <input type="checkbox"/> Altered Date(s): <input type="checkbox"/> Moved Date(s): <input type="checkbox"/> Other Date(s):
26. Plan shape:	33. Ext. wall cladding: brick	Endangered by:
27. Number of stories: 1	34. Foundation material: stone	
28. Number of bays (1st floor): 3	35. Basement type:	40. Number of outbuildings (describe in box 40 cont.):
29. Roof type: flat	36. Front porch type/placement:	41. Further description of building features and associated resources on continuation page. <input type="checkbox"/>

**OTHER**

42. Current owner/address:	43. Form prepared by (name and org.): Landmarks Association of St. Louis	44. Survey date: 2006
		45. Date of revisions:

**FOR SHPO USE:**

Date entered in inventory:	Level of survey <input type="checkbox"/> reconnaissance <input type="checkbox"/> intensive	Additional research needed? <input type="checkbox"/> yes <input type="checkbox"/> no
National Register Status <input type="checkbox"/> listed <input type="checkbox"/> in listed district Name: <input type="checkbox"/> pending listing <input type="checkbox"/> eligible (individually) <input type="checkbox"/> eligible (district) <input type="checkbox"/> not eligible <input type="checkbox"/> not determined	Other:	



**ARCHITECTURAL/HISTORIC INVENTORY FORM**

SLC-AS-045-0246

Page 2

**ADDITIONAL INFORMATION:**

21. (cont.) History and significance. Expand box as necessary, or add continuation pages.

22. (cont.) Sources of information. Expand box as necessary, or add continuation pages.

40. (cont.) Description of environment and outbuildings. Expand box as necessary, or add continuation pages.

41. (cont.) Further description of important architectural features. Expand box as necessary, or add continuation pages.

The shaped parapet has a raised center with finials on its outside edges. A row of recessed brick panels stretch across the base of the parapet between the raised end blocks and the center raised section. The cornice is wood with a brick dentil course below. All three facade bays are round arched - the entrance bay is in the center and has two recessed doors. The flanking window bays each have three-part windows.





MISSOURI DEPARTMENT OF NATURAL RESOURCES  
STATE HISTORIC PRESERVATION OFFICE, P.O. Box 176, Jefferson City, MO 6510

**ARCHITECTURAL/HISTORIC INVENTORY FORM**

1. Survey No. SLC-AS-045-0247		2. Survey Name: Carondelet	
3. County:		4. Address (Street No.) 123	Street (name) Haven
5. City: St. Louis City	Vicinity: <input type="checkbox"/>	6. UTM:	
8. Historic name (if known):		9. Present/other name (if known):	
10. Ownership: <input type="checkbox"/> Private <input type="checkbox"/> Public		11a. Historic use (if known): single dwelling	11b. Current use: single dwelling

**HISTORICAL INFORMATION**

12. Construction date: 1893	15. Architect:	18. Previously surveyed? <input type="checkbox"/> Cite survey name in box 22 cont. (page 3)
13. Significant date/period:	16. Builder/contractor:	19. On National Register? <input type="checkbox"/> indiv. <input type="checkbox"/> district Cite nomination name in box 22 cont. (page 3)
14. Area(s) of significance:	17. Original or significant owner: Etley, Wm.	20. National Register eligible? <input type="checkbox"/> individually eligible <input type="checkbox"/> district potential C <input type="checkbox"/> NC <input type="checkbox"/> <input type="checkbox"/> not eligible <input type="checkbox"/> not determined
21. History and significance on continuation page. <input type="checkbox"/>		22. Sources of information on continuation page. <input type="checkbox"/>

**ARCHITECTURAL INFORMATION**

23. Category of property: <input type="checkbox"/> building(s) <input type="checkbox"/> site <input type="checkbox"/> structure <input type="checkbox"/> object	30. Roof material:	37. Windows: <input type="checkbox"/> historic <input type="checkbox"/> replacement Pane arrangement:
24. Vernacular or property type:	31. Chimney placement:	38. Acreage (rural): Visible from public road? <input type="checkbox"/>
25. Architectural Style: mansard	32. Structural system:	39. Changes (describe in box 28 cont.): <input type="checkbox"/> Addition(s) Date(s): <input type="checkbox"/> Altered Date(s): <input type="checkbox"/> Moved Date(s): <input type="checkbox"/> Other Date(s):
26. Plan shape:	33. Ext. wall cladding: brick	Endangered by:
27. Number of stories: 1	34. Foundation material: stone	40. Number of outbuildings (describe in box 40 cont.):
28. Number of bays (1st floor): 3	35. Basement type:	41. Further description of building features and associated resources on continuation page. <input type="checkbox"/>
29. Roof type: flat with mansard parapet	36. Front porch type/placement:	

**OTHER**

42. Current owner/address:	43. Form prepared by (name and org.): Landmarks Association of St. Louis	44. Survey date: 2006
		45. Date of revisions:

**FOR SHPO USE:**

Date entered in inventory:	Level of survey <input type="checkbox"/> reconnaissance <input type="checkbox"/> intensive	Additional research needed? <input type="checkbox"/> yes <input type="checkbox"/> no
National Register Status <input type="checkbox"/> listed <input type="checkbox"/> in listed district Name: <input type="checkbox"/> pending listing <input type="checkbox"/> eligible (individually) <input type="checkbox"/> eligible (district) <input type="checkbox"/> not eligible <input type="checkbox"/> not determined	Other:	



**ARCHITECTURAL/HISTORIC INVENTORY FORM**

---

SLC-AS-045-0247

Page 2

**ADDITIONAL INFORMATION:**

21. (cont.) History and significance. Expand box as necessary, or add continuation pages.

22. (cont.) Sources of information. Expand box as necessary, or add continuation pages.

40. (cont.) Description of environment and outbuildings. Expand box as necessary, or add continuation pages.

41. (cont.) Further description of important architectural features. Expand box as necessary, or add continuation pages.

The L shaped facade has a recessed segmental arched entrance bay under a corner porch. The mansard parapet and bracketed cornice follows the L shaped facade. A segmental arched opening on the facade is original but has a replacement window.



MISSOURI DEPARTMENT OF NATURAL RESOURCES  
STATE HISTORIC PRESERVATION OFFICE, P.O. Box 176, Jefferson City, MO 6510

**ARCHITECTURAL/HISTORIC INVENTORY FORM**

1. Survey No. SLC-AS-045-0248		2. Survey Name: Carondelet	
3. County:		4. Address (Street No.) 126-28	Street (name) Haven
5. City: St. Louis City	Vicinity: <input type="checkbox"/>	6. UTM:	
7. Township/Range/Section:		8. Historic name (if known):	
9. Present/other name (if known):		10. Ownership: <input type="checkbox"/> Private <input type="checkbox"/> Public	
11a. Historic use (if known): multiple dwelling		11b. Current use: vacant	

**HISTORICAL INFORMATION**

12. Construction date:	15. Architect:	18. Previously surveyed? <input type="checkbox"/> Cite survey name in box 22 cont. (page 3)
13. Significant date/period:	16. Builder/contractor:	19. On National Register? <input type="checkbox"/> indiv. <input type="checkbox"/> district Cite nomination name in box 22 cont. (page 3)
14. Area(s) of significance:	17. Original or significant owner:	20. National Register eligible? <input type="checkbox"/> individually eligible <input type="checkbox"/> district potential C <input type="checkbox"/> NC <input type="checkbox"/> <input type="checkbox"/> not eligible <input type="checkbox"/> not determined
21. History and significance on continuation page. <input type="checkbox"/>		22. Sources of information on continuation page. <input type="checkbox"/>

**ARCHITECTURAL INFORMATION**

23. Category of property: <input type="checkbox"/> building(s) <input type="checkbox"/> site <input type="checkbox"/> structure <input type="checkbox"/> object	30. Roof material: asphalt shingle	37. Windows: <input type="checkbox"/> historic <input type="checkbox"/> replacement Pane arrangement:
24. Vernacular or property type:	31. Chimney placement:	38. Acreage (rural): Visible from public road? <input type="checkbox"/>
25. Architectural Style: Vernacular Classical	32. Structural system:	39. Changes (describe in box 28 cont.): <input type="checkbox"/> Addition(s) Date(s): <input type="checkbox"/> Altered Date(s): <input type="checkbox"/> Moved Date(s): <input type="checkbox"/> Other Date(s):
26. Plan shape:	33. Ext. wall cladding: brick	Endangered by:
27. Number of stories: 2	34. Foundation material: stone	40. Number of outbuildings (describe in box 40 cont.):
28. Number of bays (1st floor): 4	35. Basement type:	41. Further description of building features and associated resources on continuation page. <input type="checkbox"/>
29. Roof type: hip	36. Front porch type/placement:	

**OTHER**

42. Current owner/address:	43. Form prepared by (name and org.): Landmarks Association of St. Louis	44. Survey date: 2006
		45. Date of revisions:

**FOR SHPO USE:**

Date entered in inventory:	Level of survey <input type="checkbox"/> reconnaissance <input type="checkbox"/> intensive	Additional research needed? <input type="checkbox"/> yes <input type="checkbox"/> no
National Register Status <input type="checkbox"/> listed <input type="checkbox"/> in listed district Name: <input type="checkbox"/> pending listing <input type="checkbox"/> eligible (individually) <input type="checkbox"/> eligible (district) <input type="checkbox"/> not eligible <input type="checkbox"/> not determined	Other:	



**ARCHITECTURAL/HISTORIC INVENTORY FORM**

---

SLC-AS-045-0248

Page 2

**ADDITIONAL INFORMATION:**

21. (cont.) History and significance. Expand box as necessary, or add continuation pages.

22. (cont.) Sources of information. Expand box as necessary, or add continuation pages.

40. (cont.) Description of environment and outbuildings. Expand box as necessary, or add continuation pages.

41. (cont.) Further description of important architectural features. Expand box as necessary, or add continuation pages.

The roof is a low-pitched hip with overhanging eaves on both street facades. The window bays have shaped stone lintels. The two entrance bays are located in the center - each has two recessed doors.



MISSOURI DEPARTMENT OF NATURAL RESOURCES  
STATE HISTORIC PRESERVATION OFFICE, P.O. Box 176, Jefferson City, MO 6510

ARCHITECTURAL/HISTORIC INVENTORY FORM

1. Survey No. SLC-AS-045-0249		2. Survey Name: Carondelet	
3. County:		4. Address (Street No.) 129	Street (name) Haven
5. City: St. Louis City	Vicinity: <input type="checkbox"/>	6. UTM:	
7. Township/Range/Section:		8. Historic name (if known):	
9. Present/other name (if known):		10. Ownership: <input type="checkbox"/> Private <input type="checkbox"/> Public	
11a. Historic use (if known): multiple dwelling		11b. Current use: multiple dwelling	

HISTORICAL INFORMATION

12. Construction date: 1897	15. Architect:	18. Previously surveyed? <input type="checkbox"/> Cite survey name in box 22 cont. (page 3)
13. Significant date/period:	16. Builder/contractor:	19. On National Register? <input type="checkbox"/> indiv. <input type="checkbox"/> district Cite nomination name in box 22 cont. (page 3)
14. Area(s) of significance:	17. Original or significant owner: Bushman	20. National Register eligible? <input type="checkbox"/> individually eligible <input type="checkbox"/> district potential C <input type="checkbox"/> NC <input type="checkbox"/> <input type="checkbox"/> not eligible <input type="checkbox"/> not determined
21. History and significance on continuation page. <input type="checkbox"/>		22. Sources of information on continuation page. <input type="checkbox"/>

ARCHITECTURAL INFORMATION

23. Category of property: <input type="checkbox"/> building(s) <input type="checkbox"/> site <input type="checkbox"/> structure <input type="checkbox"/> object	30. Roof material: asphalt shingle	37. Windows: <input type="checkbox"/> historic <input type="checkbox"/> replacement Pane arrangement:
24. Vernacular or property type:	31. Chimney placement:	38. Acreage (rural): Visible from public road? <input type="checkbox"/>
25. Architectural Style: Late Victorian	32. Structural system:	39. Changes (describe in box 28 cont.): <input type="checkbox"/> Addition(s) Date(s): <input type="checkbox"/> Altered Date(s): <input type="checkbox"/> Moved Date(s): <input type="checkbox"/> Other Date(s):
26. Plan shape:	33. Ext. wall cladding: brick	Endangered by:
27. Number of stories: 2	34. Foundation material: stone	40. Number of outbuildings (describe in box 40 cont.):
28. Number of bays (1st floor): 4	35. Basement type:	41. Further description of building features and associated resources on continuation page. <input type="checkbox"/>
29. Roof type: hip with front gable	36. Front porch type/placement:	

OTHER

42. Current owner/address:	43. Form prepared by (name and org.): Landmarks Association of St. Louis	44. Survey date: 2006
		45. Date of revisions:

FOR SHPO USE:

Date entered in inventory:	Level of survey <input type="checkbox"/> reconnaissance <input type="checkbox"/> intensive	Additional research needed? <input type="checkbox"/> yes <input type="checkbox"/> no
National Register Status <input type="checkbox"/> listed <input type="checkbox"/> in listed district Name: <input type="checkbox"/> pending listing <input type="checkbox"/> eligible (individually) <input type="checkbox"/> eligible (district) <input type="checkbox"/> not eligible <input type="checkbox"/> not determined	Other:	



**ARCHITECTURAL/HISTORIC INVENTORY FORM**

---

SLC-AS-045-0249

Page 2

**ADDITIONAL INFORMATION:**

21. (cont.) History and significance. Expand box as necessary, or add continuation pages.

22. (cont.) Sources of information. Expand box as necessary, or add continuation pages.

40. (cont.) Description of environment and outbuildings. Expand box as necessary, or add continuation pages.

41. (cont.) Further description of important architectural features. Expand box as necessary, or add continuation pages.

This house has a high-pitched hipped roof with an intersecting front gable on the right-hand side. On the opposite side is a tall pyramidal tower with a dentilled cornice at its base. A porch with twin round arches also serves as a balcony.



**ARCHITECTURAL/HISTORIC INVENTORY FORM**

1. Survey No. SLC-AS-045-0250		2. Survey Name: Carondelet	
3. County:		4. Address (Street No.) 208-10	Street (name) Haven
5. City: St. Louis City	Vicinity: <input type="checkbox"/>	6. UTM:	
8. Historic name (if known):		9. Present/other name (if known):	
10. Ownership: <input type="checkbox"/> Private <input type="checkbox"/> Public		11a. Historic use (if known): multiple dwelling	11b. Current use: multiple dwelling

**HISTORICAL INFORMATION**

12. Construction date:	15. Architect:	18. Previously surveyed? <input type="checkbox"/> Cite survey name in box 22 cont. (page 3)
13. Significant date/period:	16. Builder/contractor:	19. On National Register? <input type="checkbox"/> indiv. <input type="checkbox"/> district Cite nomination name in box 22 cont. (page 3)
14. Area(s) of significance:	17. Original or significant owner:	20. National Register eligible? <input type="checkbox"/> individually eligible <input type="checkbox"/> district potential C <input type="checkbox"/> NC <input type="checkbox"/> <input type="checkbox"/> not eligible <input type="checkbox"/> not determined
21. History and significance on continuation page. <input type="checkbox"/>		22. Sources of information on continuation page. <input type="checkbox"/>

**ARCHITECTURAL INFORMATION**

23. Category of property: <input type="checkbox"/> building(s) <input type="checkbox"/> site <input type="checkbox"/> structure <input type="checkbox"/> object	30. Roof material: asphalt shingle	37. Windows: <input type="checkbox"/> historic <input type="checkbox"/> replacement Pane arrangement:
24. Vernacular or property type:	31. Chimney placement:	38. Acreage (rural): Visible from public road? <input type="checkbox"/>
25. Architectural Style: vernacular classical	32. Structural system:	39. Changes (describe in box 28 cont.): <input type="checkbox"/> Addition(s) Date(s): <input type="checkbox"/> Altered Date(s): <input type="checkbox"/> Moved Date(s): <input type="checkbox"/> Other Date(s):
26. Plan shape:	33. Ext. wall cladding: permastone over brick	Endangered by:
27. Number of stories: 2	34. Foundation material: stone	40. Number of outbuildings (describe in box 40 cont.):
28. Number of bays (1st floor): 4	35. Basement type:	41. Further description of building features and associated resources on continuation page. <input type="checkbox"/>
29. Roof type: side gable	36. Front porch type/placement:	

**OTHER**

42. Current owner/address:	43. Form prepared by (name and org.): Landmarks Association of St. Louis	44. Survey date: 2006
		45. Date of revisions:

**FOR SHPO USE:**

Date entered in inventory:	Level of survey <input checked="" type="checkbox"/> reconnaissance <input type="checkbox"/> intensive	Additional research needed? <input type="checkbox"/> yes <input type="checkbox"/> no
National Register Status <input type="checkbox"/> listed <input type="checkbox"/> in listed district Name: <input type="checkbox"/> pending listing <input type="checkbox"/> eligible (individually) <input type="checkbox"/> eligible (district) <input type="checkbox"/> not eligible <input type="checkbox"/> not determined	Other:	



**ADDITIONAL INFORMATION:**

21. (cont.) History and significance. Expand box as necessary, or add continuation pages.

22. (cont.) Sources of information. Expand box as necessary, or add continuation pages.

40. (cont.) Description of environment and outbuildings. Expand box as necessary, or add continuation pages.

41. (cont.) Further description of important architectural features. Expand box as necessary, or add continuation pages.

The basement is nearly full-height on the facade - two secondary entrances open into the basement here. The two main entrances are accessed from wood stairs. The application of the permastone appears to have altered the original openings.





MISSOURI DEPARTMENT OF NATURAL RESOURCES  
STATE HISTORIC PRESERVATION OFFICE, P.O. Box 176, Jefferson City, MO 6510

**ARCHITECTURAL/HISTORIC INVENTORY FORM**

1. Survey No. SLC-AS-045-0251		2. Survey Name: Carondelet	
3. County:		4. Address (Street No.) 216-18	Street (name) Haven
5. City: St. Louis City	Vicinity: <input type="checkbox"/>	6. UTM:	
8. Historic name (if known):		9. Present/other name (if known):	
10. Ownership: <input type="checkbox"/> Private <input type="checkbox"/> Public		11a. Historic use (if known): multiple dwelling	11b. Current use: multiple dwelling

**HISTORICAL INFORMATION**

12. Construction date:	15. Architect:	18. Previously surveyed? <input type="checkbox"/> Cite survey name in box 22 cont. (page 3)
13. Significant date/period:	16. Builder/contractor:	19. On National Register? <input type="checkbox"/> indiv. <input type="checkbox"/> district Cite nomination name in box 22 cont. (page 3)
14. Area(s) of significance:	17. Original or significant owner:	20. National Register eligible? <input type="checkbox"/> individually eligible <input type="checkbox"/> district potential C <input type="checkbox"/> NC <input type="checkbox"/> <input type="checkbox"/> not eligible <input type="checkbox"/> not determined
21. History and significance on continuation page. <input type="checkbox"/>		22. Sources of information on continuation page. <input type="checkbox"/>

**ARCHITECTURAL INFORMATION**

23. Category of property: <input type="checkbox"/> building(s) <input type="checkbox"/> site <input type="checkbox"/> structure <input type="checkbox"/> object	30. Roof material: asphalt shingle	37. Windows: <input type="checkbox"/> historic <input type="checkbox"/> replacement Pane arrangement:
24. Vernacular or property type:	31. Chimney placement:	38. Acreage (rural): Visible from public road? <input type="checkbox"/>
25. Architectural Style: vernacular classical	32. Structural system:	39. Changes (describe in box 28 cont.): <input type="checkbox"/> Addition(s) Date(s): <input type="checkbox"/> Altered Date(s): <input type="checkbox"/> Moved Date(s): <input type="checkbox"/> Other Date(s):
26. Plan shape:	33. Ext. wall cladding: brick	Endangered by:
27. Number of stories: 2	34. Foundation material: stone	
28. Number of bays (1st floor): 4	35. Basement type:	40. Number of outbuildings (describe in box 40 cont.):
29. Roof type: side gable	36. Front porch type/placement:	41. Further description of building features and associated resources on continuation page. <input type="checkbox"/>

**OTHER**

42. Current owner/address:	43. Form prepared by (name and org.): Landmarks Association of St. Louis	44. Survey date: 2006
		45. Date of revisions:

**FOR SHPO USE:**

Date entered in inventory:	Level of survey <input type="checkbox"/> reconnaissance <input type="checkbox"/> intensive	Additional research needed? <input type="checkbox"/> yes <input type="checkbox"/> no
National Register Status <input type="checkbox"/> listed <input type="checkbox"/> in listed district Name: <input type="checkbox"/> pending listing <input type="checkbox"/> eligible (individually) <input type="checkbox"/> eligible (district) <input type="checkbox"/> not eligible <input type="checkbox"/> not determined	Other:	



**ARCHITECTURAL/HISTORIC INVENTORY FORM**

---

SLC-AS-045-0251

Page 2

**ADDITIONAL INFORMATION:**

21. (cont.) History and significance. Expand box as necessary, or add continuation pages.

22. (cont.) Sources of information. Expand box as necessary, or add continuation pages.

40. (cont.) Description of environment and outbuildings. Expand box as necessary, or add continuation pages.

41. (cont.) Further description of important architectural features. Expand box as necessary, or add continuation pages.

The facade has two front doors (under awnings) with two windows between. The second story has four bays of segmental arched windows. The windows are replacements but the segmental arched openings are intact.



MISSOURI DEPARTMENT OF NATURAL RESOURCES  
STATE HISTORIC PRESERVATION OFFICE, P.O. Box 176, Jefferson City, MO 6510

**ARCHITECTURAL/HISTORIC INVENTORY FORM**

1. Survey No. SLC-AS-045-0252		2. Survey Name: Carondelet	
3. County:		4. Address (Street No.) 223-27	Street (name) Haven
5. City: St. Louis City	Vicinity: <input type="checkbox"/>	6. UTM:	
8. Historic name (if known):		7. Township/Range/Section:	
9. Present/other name (if known):			
10. Ownership: <input type="checkbox"/> Private <input type="checkbox"/> Public		11a. Historic use (if known): single dwelling	11b. Current use: single dwelling

**HISTORICAL INFORMATION**

12. Construction date:	15. Architect:	18. Previously surveyed? <input type="checkbox"/> Cite survey name in box 22 cont. (page 3)
13. Significant date/period:	16. Builder/contractor:	19. On National Register? <input type="checkbox"/> indiv. <input type="checkbox"/> district Cite nomination name in box 22 cont. (page 3)
14. Area(s) of significance:	17. Original or significant owner:	20. National Register eligible? <input type="checkbox"/> individually eligible <input type="checkbox"/> district potential C <input type="checkbox"/> NC <input type="checkbox"/> <input type="checkbox"/> not eligible <input type="checkbox"/> not determined
21. History and significance on continuation page. <input type="checkbox"/>		22. Sources of information on continuation page. <input type="checkbox"/>

**ARCHITECTURAL INFORMATION**

23. Category of property: <input type="checkbox"/> building(s) <input type="checkbox"/> site <input type="checkbox"/> structure <input type="checkbox"/> object	30. Roof material: asphalt shingle	37. Windows: <input type="checkbox"/> historic <input type="checkbox"/> replacement Pane arrangement:
24. Vernacular or property type:	31. Chimney placement:	38. Acreage (rural): Visible from public road? <input type="checkbox"/>
25. Architectural Style:	32. Structural system:	39. Changes (describe in box 28 cont.): <input type="checkbox"/> Addition(s) Date(s): <input type="checkbox"/> Altered Date(s): <input type="checkbox"/> Moved Date(s): <input type="checkbox"/> Other Date(s):
26. Plan shape:	33. Ext. wall cladding: brick	Endangered by:
27. Number of stories: 1	34. Foundation material: concrete	
28. Number of bays (1st floor): 3	35. Basement type:	40. Number of outbuildings (describe in box 40 cont.):
29. Roof type: hip	36. Front porch type/placement:	41. Further description of building features and associated resources on continuation page. <input type="checkbox"/>

**OTHER**

42. Current owner/address:	43. Form prepared by (name and org.): Landmarks Association of St. Louis	44. Survey date: 2006
		45. Date of revisions:

**FOR SHPO USE:**

Date entered in inventory:	Level of survey <input type="checkbox"/> reconnaissance <input type="checkbox"/> intensive	Additional research needed? <input type="checkbox"/> yes <input type="checkbox"/> no
National Register Status <input type="checkbox"/> listed <input type="checkbox"/> in listed district Name: <input type="checkbox"/> pending listing <input type="checkbox"/> eligible (individually) <input type="checkbox"/> eligible (district) <input type="checkbox"/> not eligible <input type="checkbox"/> not determined	Other:	



**ADDITIONAL INFORMATION:**

- 21. (cont.) History and significance. Expand box as necessary, or add continuation pages.
- 22. (cont.) Sources of information. Expand box as necessary, or add continuation pages.
- 40. (cont.) Description of environment and outbuildings. Expand box as necessary, or add continuation pages.
- 41. (cont.) Further description of important architectural features. Expand box as necessary, or add continuation pages.

one-story 1960s house with hipped roof and concrete foundation. A metal overhang extends across the facade.



MISSOURI DEPARTMENT OF NATURAL RESOURCES  
STATE HISTORIC PRESERVATION OFFICE, P.O. Box 176, Jefferson City, MO 6510

**ARCHITECTURAL/HISTORIC INVENTORY FORM**

1. Survey No. SLC-AS-045-0253		2. Survey Name: Carondelet	
3. County:		4. Address (Street No.) 515	Street (name) Holly Hills
5. City: St. Louis City	Vicinity: <input type="checkbox"/>	6. UTM:	
7. Township/Range/Section:		8. Historic name (if known):	
9. Present/other name (if known):		10. Ownership: <input type="checkbox"/> Private <input type="checkbox"/> Public	
11a. Historic use (if known):		11b. Current use:	

**HISTORICAL INFORMATION**

12. Construction date:	15. Architect:	18. Previously surveyed? <input type="checkbox"/> Cite survey name in box 22 cont. (page 3)
13. Significant date/period:	16. Builder/contractor:	19. On National Register? <input type="checkbox"/> indiv. <input type="checkbox"/> district Cite nomination name in box 22 cont. (page 3)
14. Area(s) of significance:	17. Original or significant owner:	20. National Register eligible? <input type="checkbox"/> individually eligible <input type="checkbox"/> district potential C <input type="checkbox"/> NC <input type="checkbox"/> <input type="checkbox"/> not eligible <input type="checkbox"/> not determined
21. History and significance on continuation page. <input type="checkbox"/>		22. Sources of information on continuation page. <input type="checkbox"/>

**ARCHITECTURAL INFORMATION**

23. Category of property: <input type="checkbox"/> building(s) <input type="checkbox"/> site <input type="checkbox"/> structure <input type="checkbox"/> object	30. Roof material:	37. Windows: <input type="checkbox"/> historic <input type="checkbox"/> replacement Pane arrangement:
24. Vernacular or property type:	31. Chimney placement:	38. Acreage (rural): Visible from public road? <input type="checkbox"/>
25. Architectural Style:	32. Structural system:	39. Changes (describe in box 28 cont.): <input type="checkbox"/> Addition(s) Date(s): <input type="checkbox"/> Altered Date(s): <input type="checkbox"/> Moved Date(s): <input type="checkbox"/> Other Date(s):
26. Plan shape:	33. Ext. wall cladding:	Endangered by:
27. Number of stories: 0	34. Foundation material:	40. Number of outbuildings (describe in box 40 cont.):
28. Number of bays (1st floor): 0	35. Basement type:	41. Further description of building features and associated resources on continuation page. <input type="checkbox"/>
29. Roof type:	36. Front porch type/placement:	

**OTHER**

42. Current owner/address:	43. Form prepared by (name and org.): Landmarks Association of St. Louis	44. Survey date: 2006
		45. Date of revisions:

**FOR SHPO USE:**

Date entered in inventory:	Level of survey <input type="checkbox"/> reconnaissance <input type="checkbox"/> intensive	Additional research needed? <input type="checkbox"/> yes <input type="checkbox"/> no
National Register Status <input type="checkbox"/> listed <input type="checkbox"/> in listed district Name: <input type="checkbox"/> pending listing <input type="checkbox"/> eligible (individually) <input type="checkbox"/> eligible (district) <input type="checkbox"/> not eligible <input type="checkbox"/> not determined	Other:	



**ADDITIONAL INFORMATION:**

- 21. (cont.) History and significance. Expand box as necessary, or add continuation pages.
- 22. (cont.) Sources of information. Expand box as necessary, or add continuation pages.
- 40. (cont.) Description of environment and outbuildings. Expand box as necessary, or add continuation pages.
- 41. (cont.) Further description of important architectural features. Expand box as necessary, or add continuation pages.



MISSOURI DEPARTMENT OF NATURAL RESOURCES  
STATE HISTORIC PRESERVATION OFFICE, P.O. Box 176, Jefferson City, MO 6510

**ARCHITECTURAL/HISTORIC INVENTORY FORM**

1. Survey No. SLC-AS-045-0254		2. Survey Name: Carondelet	
3. County:		4. Address (Street No.) 523	Street (name) Holly Hills
5. City: St. Louis City	Vicinity: <input type="checkbox"/>	6. UTM:	
7. Township/Range/Section:		8. Historic name (if known):	
9. Present/other name (if known):		10. Ownership: <input type="checkbox"/> Private <input type="checkbox"/> Public	
11a. Historic use (if known):		11b. Current use:	

**HISTORICAL INFORMATION**

12. Construction date:	15. Architect:	18. Previously surveyed? <input type="checkbox"/> Cite survey name in box 22 cont. (page 3)
13. Significant date/period:	16. Builder/contractor:	19. On National Register? <input type="checkbox"/> indiv. <input type="checkbox"/> district Cite nomination name in box 22 cont. (page 3)
14. Area(s) of significance:	17. Original or significant owner:	20. National Register eligible? <input type="checkbox"/> individually eligible <input type="checkbox"/> district potential C <input type="checkbox"/> NC <input type="checkbox"/> <input type="checkbox"/> not eligible <input type="checkbox"/> not determined
21. History and significance on continuation page. <input type="checkbox"/>		22. Sources of information on continuation page. <input type="checkbox"/>

**ARCHITECTURAL INFORMATION**

23. Category of property: <input type="checkbox"/> building(s) <input type="checkbox"/> site <input type="checkbox"/> structure <input type="checkbox"/> object	30. Roof material:	37. Windows: <input type="checkbox"/> historic <input type="checkbox"/> replacement Pane arrangement:
24. Vernacular or property type:	31. Chimney placement:	38. Acreage (rural): Visible from public road? <input type="checkbox"/>
25. Architectural Style:	32. Structural system:	39. Changes (describe in box 28 cont.): <input type="checkbox"/> Addition(s) Date(s): <input type="checkbox"/> Altered Date(s): <input type="checkbox"/> Moved Date(s): <input type="checkbox"/> Other Date(s):
26. Plan shape:	33. Ext. wall cladding:	Endangered by:
27. Number of stories: 0	34. Foundation material:	40. Number of outbuildings (describe in box 40 cont.):
28. Number of bays (1st floor): 0	35. Basement type:	41. Further description of building features and associated resources on continuation page. <input type="checkbox"/>
29. Roof type:	36. Front porch type/placement:	

**OTHER**

42. Current owner/address:	43. Form prepared by (name and org.): Landmarks Association of St. Louis	44. Survey date: 2006
		45. Date of revisions:

**FOR SHPO USE:**

Date entered in inventory:	Level of survey <input type="checkbox"/> reconnaissance <input type="checkbox"/> intensive	Additional research needed? <input type="checkbox"/> yes <input type="checkbox"/> no
National Register Status <input type="checkbox"/> listed <input type="checkbox"/> in listed district Name: <input type="checkbox"/> pending listing <input type="checkbox"/> eligible (individually) <input type="checkbox"/> eligible (district) <input type="checkbox"/> not eligible <input type="checkbox"/> not determined	Other:	



**ADDITIONAL INFORMATION:**

- 21. (cont.) History and significance. Expand box as necessary, or add continuation pages.
- 22. (cont.) Sources of information. Expand box as necessary, or add continuation pages.
- 40. (cont.) Description of environment and outbuildings. Expand box as necessary, or add continuation pages.
- 41. (cont.) Further description of important architectural features. Expand box as necessary, or add continuation pages.





**ARCHITECTURAL/HISTORIC INVENTORY FORM**

1. Survey No. SLC-AS-045-0255		2. Survey Name: Carondelet	
3. County:		4. Address (Street No.) 527	Street (name) Holly Hills
5. City: St. Louis City	Vicinity: <input type="checkbox"/>	6. UTM:	
7. Township/Range/Section:		8. Historic name (if known):	
9. Present/other name (if known):		10. Ownership: <input type="checkbox"/> Private <input type="checkbox"/> Public	
11a. Historic use (if known): dwelling and store		11b. Current use:	

**HISTORICAL INFORMATION**

12. Construction date: 1923	15. Architect: H. Heinrichs, Jr.	18. Previously surveyed? <input type="checkbox"/> Cite survey name in box 22 cont. (page 3)
13. Significant date/period:	16. Builder/contractor:	19. On National Register? <input type="checkbox"/> indiv. <input type="checkbox"/> district Cite nomination name in box 22 cont. (page 3)
14. Area(s) of significance:	17. Original or significant owner: S. A. Detering	20. National Register eligible? <input type="checkbox"/> individually eligible <input type="checkbox"/> district potential C <input type="checkbox"/> NC <input type="checkbox"/> <input type="checkbox"/> not eligible <input type="checkbox"/> not determined
21. History and significance on continuation page. <input type="checkbox"/>		22. Sources of information on continuation page. <input type="checkbox"/>

**ARCHITECTURAL INFORMATION**

23. Category of property: <input type="checkbox"/> building(s) <input type="checkbox"/> site <input type="checkbox"/> structure <input type="checkbox"/> object	30. Roof material:	37. Windows: <input type="checkbox"/> historic <input type="checkbox"/> replacement Pane arrangement:
24. Vernacular or property type:	31. Chimney placement:	38. Acreage (rural): Visible from public road? <input type="checkbox"/>
25. Architectural Style:	32. Structural system:	39. Changes (describe in box 28 cont.): <input type="checkbox"/> Addition(s) Date(s): <input type="checkbox"/> Altered Date(s): <input type="checkbox"/> Moved Date(s): <input type="checkbox"/> Other Date(s):
26. Plan shape:	33. Ext. wall cladding: brick	Endangered by:
27. Number of stories: 0	34. Foundation material:	40. Number of outbuildings (describe in box 40 cont.):
28. Number of bays (1st floor): 0	35. Basement type:	41. Further description of building features and associated resources on continuation page. <input type="checkbox"/>
29. Roof type:	36. Front porch type/placement:	

**OTHER**

42. Current owner/address:	43. Form prepared by (name and org.): Landmarks Association of St. Louis	44. Survey date: 2006
		45. Date of revisions:

**FOR SHPO USE:**

Date entered in inventory:	Level of survey <input type="checkbox"/> reconnaissance <input type="checkbox"/> intensive	Additional research needed? <input type="checkbox"/> yes <input type="checkbox"/> no
National Register Status <input type="checkbox"/> listed <input type="checkbox"/> in listed district Name: <input type="checkbox"/> pending listing <input type="checkbox"/> eligible (individually) <input type="checkbox"/> eligible (district) <input type="checkbox"/> not eligible <input type="checkbox"/> not determined	Other:	



**ADDITIONAL INFORMATION:**

21. (cont.) History and significance. Expand box as necessary, or add continuation pages.

22. (cont.) Sources of information. Expand box as necessary, or add continuation pages.

40. (cont.) Description of environment and outbuildings. Expand box as necessary, or add continuation pages.

building permit # B-3974.

41. (cont.) Further description of important architectural features. Expand box as necessary, or add continuation pages.



MISSOURI DEPARTMENT OF NATURAL RESOURCES  
STATE HISTORIC PRESERVATION OFFICE, P.O. Box 176, Jefferson City, MO 6510

**ARCHITECTURAL/HISTORIC INVENTORY FORM**

1. Survey No. SLC-AS-045-0256		2. Survey Name: Carondelet	
3. County:		4. Address (Street No.) 601-03	Street (name) Holly Hills
5. City: St. Louis City	Vicinity: <input type="checkbox"/>	6. UTM:	
7. Township/Range/Section:		8. Historic name (if known):	
9. Present/other name (if known):		10. Ownership: <input type="checkbox"/> Private <input type="checkbox"/> Public	
11a. Historic use (if known): tenement		11b. Current use:	

**HISTORICAL INFORMATION**

12. Construction date: 1912	15. Architect: Wm. Degenhardt	18. Previously surveyed? <input type="checkbox"/> Cite survey name in box 22 cont. (page 3)
13. Significant date/period:	16. Builder/contractor:	19. On National Register? <input type="checkbox"/> indiv. <input type="checkbox"/> district Cite nomination name in box 22 cont. (page 3)
14. Area(s) of significance:	17. Original or significant owner: Wm. Degenhardt	20. National Register eligible? <input type="checkbox"/> individually eligible <input type="checkbox"/> district potential C <input type="checkbox"/> NC <input type="checkbox"/> <input type="checkbox"/> not eligible <input type="checkbox"/> not determined
21. History and significance on continuation page. <input type="checkbox"/>		22. Sources of information on continuation page. <input type="checkbox"/>

**ARCHITECTURAL INFORMATION**

23. Category of property: <input type="checkbox"/> building(s) <input type="checkbox"/> site <input type="checkbox"/> structure <input type="checkbox"/> object	30. Roof material:	37. Windows: <input type="checkbox"/> historic <input type="checkbox"/> replacement Pane arrangement:
24. Vernacular or property type:	31. Chimney placement:	38. Acreage (rural): Visible from public road? <input type="checkbox"/>
25. Architectural Style:	32. Structural system:	39. Changes (describe in box 28 cont.): <input type="checkbox"/> Addition(s) Date(s): <input type="checkbox"/> Altered Date(s): <input type="checkbox"/> Moved Date(s): <input type="checkbox"/> Other Date(s):
26. Plan shape:	33. Ext. wall cladding: brick	Endangered by:
27. Number of stories: 2	34. Foundation material:	40. Number of outbuildings (describe in box 40 cont.):
28. Number of bays (1st floor): 0	35. Basement type:	41. Further description of building features and associated resources on continuation page. <input type="checkbox"/>
29. Roof type:	36. Front porch type/placement:	

**OTHER**

42. Current owner/address:	43. Form prepared by (name and org.): Landmarks Association of St. Louis	44. Survey date: 2006
		45. Date of revisions:

**FOR SHPO USE:**

Date entered in inventory:	Level of survey <input type="checkbox"/> reconnaissance <input type="checkbox"/> intensive	Additional research needed? <input type="checkbox"/> yes <input type="checkbox"/> no
National Register Status <input type="checkbox"/> listed <input type="checkbox"/> in listed district Name: <input type="checkbox"/> pending listing <input type="checkbox"/> eligible (individually) <input type="checkbox"/> eligible (district) <input type="checkbox"/> not eligible <input type="checkbox"/> not determined	Other:	



**ADDITIONAL INFORMATION:**

21. (cont.) History and significance. Expand box as necessary, or add continuation pages.

22. (cont.) Sources of information. Expand box as necessary, or add continuation pages.

40. (cont.) Description of environment and outbuildings. Expand box as necessary, or add continuation pages.

building permit # H-2274.

41. (cont.) Further description of important architectural features. Expand box as necessary, or add continuation pages.



**ARCHITECTURAL/HISTORIC INVENTORY FORM**

1. Survey No. SLC-AS-045-0257		2. Survey Name: Carondelet	
3. County:		4. Address (Street No.) 605-07	Street (name) Holly Hills
5. City: St. Louis City	Vicinity: <input type="checkbox"/>	6. UTM:	
7. Township/Range/Section:		8. Historic name (if known):	
9. Present/other name (if known):		10. Ownership: <input type="checkbox"/> Private <input type="checkbox"/> Public	
11a. Historic use (if known): tenement		11b. Current use:	

**HISTORICAL INFORMATION**

12. Construction date: 1912	15. Architect: Wm. Degenhardt	18. Previously surveyed? <input type="checkbox"/> Cite survey name in box 22 cont. (page 3)
13. Significant date/period:	16. Builder/contractor:	19. On National Register? <input type="checkbox"/> indiv. <input type="checkbox"/> district Cite nomination name in box 22 cont. (page 3)
14. Area(s) of significance:	17. Original or significant owner: Wm. Degenhardt	20. National Register eligible? <input type="checkbox"/> individually eligible <input type="checkbox"/> district potential C <input type="checkbox"/> NC <input type="checkbox"/> <input type="checkbox"/> not eligible <input type="checkbox"/> not determined
21. History and significance on continuation page. <input type="checkbox"/>		22. Sources of information on continuation page. <input type="checkbox"/>

**ARCHITECTURAL INFORMATION**

23. Category of property: <input type="checkbox"/> building(s) <input type="checkbox"/> site <input type="checkbox"/> structure <input type="checkbox"/> object	30. Roof material:	37. Windows: <input type="checkbox"/> historic <input type="checkbox"/> replacement Pane arrangement:
24. Vernacular or property type:	31. Chimney placement:	38. Acreage (rural): Visible from public road? <input type="checkbox"/>
25. Architectural Style:	32. Structural system:	39. Changes (describe in box 28 cont.): <input type="checkbox"/> Addition(s) Date(s): <input type="checkbox"/> Altered Date(s): <input type="checkbox"/> Moved Date(s): <input type="checkbox"/> Other Date(s):
26. Plan shape:	33. Ext. wall cladding: brick	Endangered by:
27. Number of stories: 2	34. Foundation material:	40. Number of outbuildings (describe in box 40 cont.):
28. Number of bays (1st floor): 0	35. Basement type:	41. Further description of building features and associated resources on continuation page. <input type="checkbox"/>
29. Roof type:	36. Front porch type/placement:	

**OTHER**

42. Current owner/address:	43. Form prepared by (name and org.): Landmarks Association of St. Louis	44. Survey date: 2006
		45. Date of revisions:

**FOR SHPO USE:**

Date entered in inventory:	Level of survey <input type="checkbox"/> reconnaissance <input type="checkbox"/> intensive	Additional research needed? <input type="checkbox"/> yes <input type="checkbox"/> no
National Register Status <input type="checkbox"/> listed <input type="checkbox"/> in listed district Name: <input type="checkbox"/> pending listing <input type="checkbox"/> eligible (individually) <input type="checkbox"/> eligible (district) <input type="checkbox"/> not eligible <input type="checkbox"/> not determined	Other:	



**ADDITIONAL INFORMATION:**

21. (cont.) History and significance. Expand box as necessary, or add continuation pages.

22. (cont.) Sources of information. Expand box as necessary, or add continuation pages.

40. (cont.) Description of environment and outbuildings. Expand box as necessary, or add continuation pages.

building permit # H-2274.

41. (cont.) Further description of important architectural features. Expand box as necessary, or add continuation pages.



**ARCHITECTURAL/HISTORIC INVENTORY FORM**

1. Survey No. SLC-AS-045-0258		2. Survey Name: Carondelet	
3. County:		4. Address (Street No.) 609-11	Street (name) Holly Hills
5. City: St. Louis City	Vicinity: <input type="checkbox"/>	6. UTM:	
7. Township/Range/Section:		8. Historic name (if known):	
9. Present/other name (if known):		10. Ownership: <input type="checkbox"/> Private <input type="checkbox"/> Public	
11a. Historic use (if known): tenement		11b. Current use:	

**HISTORICAL INFORMATION**

12. Construction date: 1912	15. Architect: Wm. Degenhardt	18. Previously surveyed? <input type="checkbox"/> Cite survey name in box 22 cont. (page 3)
13. Significant date/period:	16. Builder/contractor:	19. On National Register? <input type="checkbox"/> indiv. <input type="checkbox"/> district Cite nomination name in box 22 cont. (page 3)
14. Area(s) of significance:	17. Original or significant owner: Wm. Degenhardt	20. National Register eligible? <input type="checkbox"/> individually eligible <input type="checkbox"/> district potential C <input type="checkbox"/> NC <input type="checkbox"/> <input type="checkbox"/> not eligible <input type="checkbox"/> not determined
21. History and significance on continuation page. <input type="checkbox"/>		22. Sources of information on continuation page. <input type="checkbox"/>

**ARCHITECTURAL INFORMATION**

23. Category of property: <input type="checkbox"/> building(s) <input type="checkbox"/> site <input type="checkbox"/> structure <input type="checkbox"/> object	30. Roof material:	37. Windows: <input type="checkbox"/> historic <input type="checkbox"/> replacement Pane arrangement:
24. Vernacular or property type:	31. Chimney placement:	38. Acreage (rural): Visible from public road? <input type="checkbox"/>
25. Architectural Style:	32. Structural system:	39. Changes (describe in box 28 cont.): <input type="checkbox"/> Addition(s) Date(s): <input type="checkbox"/> Altered Date(s): <input type="checkbox"/> Moved Date(s): <input type="checkbox"/> Other Date(s):
26. Plan shape:	33. Ext. wall cladding: brick	Endangered by:
27. Number of stories: 2	34. Foundation material:	40. Number of outbuildings (describe in box 40 cont.):
28. Number of bays (1st floor): 0	35. Basement type:	41. Further description of building features and associated resources on continuation page. <input type="checkbox"/>
29. Roof type:	36. Front porch type/placement:	

**OTHER**

42. Current owner/address:	43. Form prepared by (name and org.): Landmarks Association of St. Louis	44. Survey date: 2006
		45. Date of revisions:

**FOR SHPO USE:**

Date entered in inventory:	Level of survey <input type="checkbox"/> reconnaissance <input type="checkbox"/> intensive	Additional research needed? <input type="checkbox"/> yes <input type="checkbox"/> no
National Register Status <input type="checkbox"/> listed <input type="checkbox"/> in listed district Name: <input type="checkbox"/> pending listing <input type="checkbox"/> eligible (individually) <input type="checkbox"/> eligible (district) <input type="checkbox"/> not eligible <input type="checkbox"/> not determined	Other:	



**ADDITIONAL INFORMATION:**

21. (cont.) History and significance. Expand box as necessary, or add continuation pages.

22. (cont.) Sources of information. Expand box as necessary, or add continuation pages.

40. (cont.) Description of environment and outbuildings. Expand box as necessary, or add continuation pages.

building permit # H-2274.

41. (cont.) Further description of important architectural features. Expand box as necessary, or add continuation pages.





MISSOURI DEPARTMENT OF NATURAL RESOURCES  
STATE HISTORIC PRESERVATION OFFICE, P.O. Box 176, Jefferson City, MO 6510

**ARCHITECTURAL/HISTORIC INVENTORY FORM**

1. Survey No. SLC-AS-045-0259		2. Survey Name: Carondelet	
3. County:		4. Address (Street No.) 615-17	Street (name) Holly Hills
5. City: St. Louis City	Vicinity: <input type="checkbox"/>	6. UTM:	
7. Township/Range/Section:		8. Historic name (if known):	
9. Present/other name (if known):		10. Ownership: <input type="checkbox"/> Private <input type="checkbox"/> Public	
11a. Historic use (if known): tenement		11b. Current use:	

**HISTORICAL INFORMATION**

12. Construction date: 1912	15. Architect: Wm. Degenhardt	18. Previously surveyed? <input type="checkbox"/> Cite survey name in box 22 cont. (page 3)
13. Significant date/period:	16. Builder/contractor:	19. On National Register? <input type="checkbox"/> indiv. <input type="checkbox"/> district Cite nomination name in box 22 cont. (page 3)
14. Area(s) of significance:	17. Original or significant owner: Wm. Degenhardt	20. National Register eligible? <input type="checkbox"/> individually eligible <input type="checkbox"/> district potential C <input type="checkbox"/> NC <input type="checkbox"/> <input type="checkbox"/> not eligible <input type="checkbox"/> not determined
21. History and significance on continuation page. <input type="checkbox"/>		22. Sources of information on continuation page. <input type="checkbox"/>

**ARCHITECTURAL INFORMATION**

23. Category of property: <input type="checkbox"/> building(s) <input type="checkbox"/> site <input type="checkbox"/> structure <input type="checkbox"/> object	30. Roof material:	37. Windows: <input type="checkbox"/> historic <input type="checkbox"/> replacement Pane arrangement:
24. Vernacular or property type:	31. Chimney placement:	38. Acreage (rural): Visible from public road? <input type="checkbox"/>
25. Architectural Style:	32. Structural system:	39. Changes (describe in box 28 cont.): <input type="checkbox"/> Addition(s) Date(s): <input type="checkbox"/> Altered Date(s): <input type="checkbox"/> Moved Date(s): <input type="checkbox"/> Other Date(s):
26. Plan shape:	33. Ext. wall cladding: brick	Endangered by:
27. Number of stories: 2	34. Foundation material:	40. Number of outbuildings (describe in box 40 cont.):
28. Number of bays (1st floor): 0	35. Basement type:	41. Further description of building features and associated resources on continuation page. <input type="checkbox"/>
29. Roof type:	36. Front porch type/placement:	

**OTHER**

42. Current owner/address:	43. Form prepared by (name and org.): Landmarks Association of St. Louis	44. Survey date: 2006
		45. Date of revisions:

**FOR SHPO USE:**

Date entered in inventory:	Level of survey <input type="checkbox"/> reconnaissance <input type="checkbox"/> intensive	Additional research needed? <input type="checkbox"/> yes <input type="checkbox"/> no
National Register Status <input type="checkbox"/> listed <input type="checkbox"/> in listed district Name: <input type="checkbox"/> pending listing <input type="checkbox"/> eligible (individually) <input type="checkbox"/> eligible (district) <input type="checkbox"/> not eligible <input type="checkbox"/> not determined	Other:	



**ADDITIONAL INFORMATION:**

21. (cont.) History and significance. Expand box as necessary, or add continuation pages.

22. (cont.) Sources of information. Expand box as necessary, or add continuation pages.

40. (cont.) Description of environment and outbuildings. Expand box as necessary, or add continuation pages.

building permit # H-2274

41. (cont.) Further description of important architectural features. Expand box as necessary, or add continuation pages.



MISSOURI DEPARTMENT OF NATURAL RESOURCES  
STATE HISTORIC PRESERVATION OFFICE, P.O. Box 176, Jefferson City, MO 6510

**ARCHITECTURAL/HISTORIC INVENTORY FORM**

1. Survey No. SLC-AS-045-0260		2. Survey Name: Carondelet	
3. County:		4. Address (Street No.) 619-21	Street (name) Holly Hills
5. City: St. Louis City	Vicinity: <input type="checkbox"/>	6. UTM:	
7. Township/Range/Section:		8. Historic name (if known):	
9. Present/other name (if known):		10. Ownership: <input type="checkbox"/> Private <input type="checkbox"/> Public	
11a. Historic use (if known): tenement		11b. Current use:	

**HISTORICAL INFORMATION**

12. Construction date: 1912	15. Architect: Wm. Degenhardt	18. Previously surveyed? <input type="checkbox"/> Cite survey name in box 22 cont. (page 3)
13. Significant date/period:	16. Builder/contractor:	19. On National Register? <input type="checkbox"/> indiv. <input type="checkbox"/> district Cite nomination name in box 22 cont. (page 3)
14. Area(s) of significance:	17. Original or significant owner: Wm. Degenhardt	20. National Register eligible? <input type="checkbox"/> individually eligible <input type="checkbox"/> district potential C <input type="checkbox"/> NC <input type="checkbox"/> <input type="checkbox"/> not eligible <input type="checkbox"/> not determined
21. History and significance on continuation page. <input type="checkbox"/>		22. Sources of information on continuation page. <input type="checkbox"/>

**ARCHITECTURAL INFORMATION**

23. Category of property: <input type="checkbox"/> building(s) <input type="checkbox"/> site <input type="checkbox"/> structure <input type="checkbox"/> object	30. Roof material:	37. Windows: <input type="checkbox"/> historic <input type="checkbox"/> replacement Pane arrangement:
24. Vernacular or property type:	31. Chimney placement:	38. Acreage (rural): Visible from public road? <input type="checkbox"/>
25. Architectural Style:	32. Structural system:	39. Changes (describe in box 28 cont.): <input type="checkbox"/> Addition(s) Date(s): <input type="checkbox"/> Altered Date(s): <input type="checkbox"/> Moved Date(s): <input type="checkbox"/> Other Date(s):
26. Plan shape:	33. Ext. wall cladding: brick	Endangered by:
27. Number of stories: 2	34. Foundation material:	40. Number of outbuildings (describe in box 40 cont.):
28. Number of bays (1st floor): 0	35. Basement type:	41. Further description of building features and associated resources on continuation page. <input type="checkbox"/>
29. Roof type:	36. Front porch type/placement:	

**OTHER**

42. Current owner/address:	43. Form prepared by (name and org.): Landmarks Association of St. Louis	44. Survey date: 2006
		45. Date of revisions:

**FOR SHPO USE:**

Date entered in inventory:	Level of survey <input type="checkbox"/> reconnaissance <input type="checkbox"/> intensive	Additional research needed? <input type="checkbox"/> yes <input type="checkbox"/> no
National Register Status <input type="checkbox"/> listed <input type="checkbox"/> in listed district Name: <input type="checkbox"/> pending listing <input type="checkbox"/> eligible (individually) <input type="checkbox"/> eligible (district) <input type="checkbox"/> not eligible <input type="checkbox"/> not determined	Other:	



**ADDITIONAL INFORMATION:**

21. (cont.) History and significance. Expand box as necessary, or add continuation pages.

22. (cont.) Sources of information. Expand box as necessary, or add continuation pages.

40. (cont.) Description of environment and outbuildings. Expand box as necessary, or add continuation pages.

building permit # H-2274.

41. (cont.) Further description of important architectural features. Expand box as necessary, or add continuation pages.



MISSOURI DEPARTMENT OF NATURAL RESOURCES  
STATE HISTORIC PRESERVATION OFFICE, P.O. Box 176, Jefferson City, MO 6510

**ARCHITECTURAL/HISTORIC INVENTORY FORM**

1. Survey No. SLC-AS-045-0261		2. Survey Name: Carondelet	
3. County:		4. Address (Street No.) 623-25	Street (name) Holly Hills
5. City: St. Louis City	Vicinity: <input type="checkbox"/>	6. UTM:	
7. Township/Range/Section:		8. Historic name (if known):	
9. Present/other name (if known):		10. Ownership: <input type="checkbox"/> Private <input type="checkbox"/> Public	
11a. Historic use (if known): tenement		11b. Current use:	

**HISTORICAL INFORMATION**

12. Construction date: 1912	15. Architect: Wm. Degenhardt	18. Previously surveyed? <input type="checkbox"/> Cite survey name in box 22 cont. (page 3)
13. Significant date/period:	16. Builder/contractor:	19. On National Register? <input type="checkbox"/> indiv. <input type="checkbox"/> district Cite nomination name in box 22 cont. (page 3)
14. Area(s) of significance:	17. Original or significant owner: Wm. Degenhardt	20. National Register eligible? <input type="checkbox"/> individually eligible <input type="checkbox"/> district potential C <input type="checkbox"/> NC <input type="checkbox"/> <input type="checkbox"/> not eligible <input type="checkbox"/> not determined
21. History and significance on continuation page. <input type="checkbox"/>		22. Sources of information on continuation page. <input type="checkbox"/>

**ARCHITECTURAL INFORMATION**

23. Category of property: <input type="checkbox"/> building(s) <input type="checkbox"/> site <input type="checkbox"/> structure <input type="checkbox"/> object	30. Roof material:	37. Windows: <input type="checkbox"/> historic <input type="checkbox"/> replacement Pane arrangement:
24. Vernacular or property type:	31. Chimney placement:	38. Acreage (rural): Visible from public road? <input type="checkbox"/>
25. Architectural Style:	32. Structural system:	39. Changes (describe in box 28 cont.): <input type="checkbox"/> Addition(s) Date(s): <input type="checkbox"/> Altered Date(s): <input type="checkbox"/> Moved Date(s): <input type="checkbox"/> Other Date(s):
26. Plan shape:	33. Ext. wall cladding: brick	Endangered by:
27. Number of stories: 2	34. Foundation material:	40. Number of outbuildings (describe in box 40 cont.):
28. Number of bays (1st floor): 0	35. Basement type:	41. Further description of building features and associated resources on continuation page. <input type="checkbox"/>
29. Roof type:	36. Front porch type/placement:	

**OTHER**

42. Current owner/address:	43. Form prepared by (name and org.): Landmarks Association of St. Louis	44. Survey date: 2006
		45. Date of revisions:

**FOR SHPO USE:**

Date entered in inventory:	Level of survey <input type="checkbox"/> reconnaissance <input type="checkbox"/> intensive	Additional research needed? <input type="checkbox"/> yes <input type="checkbox"/> no
National Register Status <input type="checkbox"/> listed <input type="checkbox"/> in listed district Name: <input type="checkbox"/> pending listing <input type="checkbox"/> eligible (individually) <input type="checkbox"/> eligible (district) <input type="checkbox"/> not eligible <input type="checkbox"/> not determined	Other:	



**ADDITIONAL INFORMATION:**

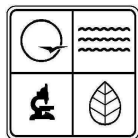
21. (cont.) History and significance. Expand box as necessary, or add continuation pages.

22. (cont.) Sources of information. Expand box as necessary, or add continuation pages.

40. (cont.) Description of environment and outbuildings. Expand box as necessary, or add continuation pages.

building permit # H-2274.

41. (cont.) Further description of important architectural features. Expand box as necessary, or add continuation pages.



MISSOURI DEPARTMENT OF NATURAL RESOURCES  
STATE HISTORIC PRESERVATION OFFICE, P.O. Box 176, Jefferson City, MO 6510

**ARCHITECTURAL/HISTORIC INVENTORY FORM**

1. Survey No. SLC-AS-045-0262		2. Survey Name: Carondelet	
3. County:		4. Address (Street No.) 627-29	Street (name) Holly Hills
5. City: St. Louis City	Vicinity: <input type="checkbox"/>	6. UTM:	
7. Township/Range/Section:		8. Historic name (if known):	
9. Present/other name (if known):		10. Ownership: <input type="checkbox"/> Private <input type="checkbox"/> Public	
11a. Historic use (if known): tenement		11b. Current use:	

**HISTORICAL INFORMATION**

12. Construction date: 1912	15. Architect: Wm. Degenhardt	18. Previously surveyed? <input type="checkbox"/> Cite survey name in box 22 cont. (page 3)
13. Significant date/period:	16. Builder/contractor:	19. On National Register? <input type="checkbox"/> indiv. <input type="checkbox"/> district Cite nomination name in box 22 cont. (page 3)
14. Area(s) of significance:	17. Original or significant owner: Wm. Degenhardt	20. National Register eligible? <input type="checkbox"/> individually eligible <input type="checkbox"/> district potential C <input type="checkbox"/> NC <input type="checkbox"/> <input type="checkbox"/> not eligible <input type="checkbox"/> not determined
21. History and significance on continuation page. <input type="checkbox"/>		22. Sources of information on continuation page. <input type="checkbox"/>

**ARCHITECTURAL INFORMATION**

23. Category of property: <input type="checkbox"/> building(s) <input type="checkbox"/> site <input type="checkbox"/> structure <input type="checkbox"/> object	30. Roof material:	37. Windows: <input type="checkbox"/> historic <input type="checkbox"/> replacement Pane arrangement:
24. Vernacular or property type:	31. Chimney placement:	38. Acreage (rural): Visible from public road? <input type="checkbox"/>
25. Architectural Style:	32. Structural system:	39. Changes (describe in box 28 cont.): <input type="checkbox"/> Addition(s) Date(s): <input type="checkbox"/> Altered Date(s): <input type="checkbox"/> Moved Date(s): <input type="checkbox"/> Other Date(s):
26. Plan shape:	33. Ext. wall cladding: brick	Endangered by:
27. Number of stories: 2	34. Foundation material:	40. Number of outbuildings (describe in box 40 cont.):
28. Number of bays (1st floor): 0	35. Basement type:	41. Further description of building features and associated resources on continuation page. <input type="checkbox"/>
29. Roof type:	36. Front porch type/placement:	

**OTHER**

42. Current owner/address:	43. Form prepared by (name and org.): Landmarks Association of St. Louis	44. Survey date: 2006
		45. Date of revisions:

**FOR SHPO USE:**

Date entered in inventory:	Level of survey <input type="checkbox"/> reconnaissance <input type="checkbox"/> intensive	Additional research needed? <input type="checkbox"/> yes <input type="checkbox"/> no
National Register Status <input type="checkbox"/> listed <input type="checkbox"/> in listed district Name: <input type="checkbox"/> pending listing <input type="checkbox"/> eligible (individually) <input type="checkbox"/> eligible (district) <input type="checkbox"/> not eligible <input type="checkbox"/> not determined	Other:	



**ADDITIONAL INFORMATION:**

21. (cont.) History and significance. Expand box as necessary, or add continuation pages.

22. (cont.) Sources of information. Expand box as necessary, or add continuation pages.

40. (cont.) Description of environment and outbuildings. Expand box as necessary, or add continuation pages.

building permit # H-2274.

41. (cont.) Further description of important architectural features. Expand box as necessary, or add continuation pages.





**ARCHITECTURAL/HISTORIC INVENTORY FORM**

1. Survey No. SLC-AS-045-0263		2. Survey Name: Carondelet	
3. County:		4. Address (Street No.) 715	Street (name) Holly Hills
5. City: St. Louis City	Vicinity: <input type="checkbox"/>	6. UTM:	
7. Township/Range/Section:		8. Historic name (if known):	
9. Present/other name (if known):		10. Ownership: <input type="checkbox"/> Private <input type="checkbox"/> Public	
11a. Historic use (if known):		11b. Current use:	

**HISTORICAL INFORMATION**

12. Construction date:	15. Architect:	18. Previously surveyed? <input type="checkbox"/> Cite survey name in box 22 cont. (page 3)
13. Significant date/period:	16. Builder/contractor:	19. On National Register? <input type="checkbox"/> indiv. <input type="checkbox"/> district Cite nomination name in box 22 cont. (page 3)
14. Area(s) of significance:	17. Original or significant owner:	20. National Register eligible? <input type="checkbox"/> individually eligible <input type="checkbox"/> district potential C <input type="checkbox"/> NC <input type="checkbox"/> <input type="checkbox"/> not eligible <input type="checkbox"/> not determined
21. History and significance on continuation page. <input type="checkbox"/>		22. Sources of information on continuation page. <input type="checkbox"/>

**ARCHITECTURAL INFORMATION**

23. Category of property: <input type="checkbox"/> building(s) <input type="checkbox"/> site <input type="checkbox"/> structure <input type="checkbox"/> object	30. Roof material:	37. Windows: <input type="checkbox"/> historic <input type="checkbox"/> replacement Pane arrangement:
24. Vernacular or property type:	31. Chimney placement:	38. Acreage (rural): Visible from public road? <input type="checkbox"/>
25. Architectural Style:	32. Structural system:	39. Changes (describe in box 28 cont.): <input type="checkbox"/> Addition(s) Date(s): <input type="checkbox"/> Altered Date(s): <input type="checkbox"/> Moved Date(s): <input type="checkbox"/> Other Date(s):
26. Plan shape:	33. Ext. wall cladding:	Endangered by:
27. Number of stories: 0	34. Foundation material:	40. Number of outbuildings (describe in box 40 cont.):
28. Number of bays (1st floor): 0	35. Basement type:	41. Further description of building features and associated resources on continuation page. <input type="checkbox"/>
29. Roof type:	36. Front porch type/placement:	

**OTHER**

42. Current owner/address:	43. Form prepared by (name and org.): Landmarks Association of St. Louis	44. Survey date: 2006
		45. Date of revisions:

**FOR SHPO USE:**

Date entered in inventory:	Level of survey <input type="checkbox"/> reconnaissance <input type="checkbox"/> intensive	Additional research needed? <input type="checkbox"/> yes <input type="checkbox"/> no
National Register Status <input type="checkbox"/> listed <input type="checkbox"/> in listed district Name: <input type="checkbox"/> pending listing <input type="checkbox"/> eligible (individually) <input type="checkbox"/> eligible (district) <input type="checkbox"/> not eligible <input type="checkbox"/> not determined	Other:	



**ADDITIONAL INFORMATION:**

- 21. (cont.) History and significance. Expand box as necessary, or add continuation pages.
- 22. (cont.) Sources of information. Expand box as necessary, or add continuation pages.
- 40. (cont.) Description of environment and outbuildings. Expand box as necessary, or add continuation pages.
- 41. (cont.) Further description of important architectural features. Expand box as necessary, or add continuation pages.



MISSOURI DEPARTMENT OF NATURAL RESOURCES  
STATE HISTORIC PRESERVATION OFFICE, P.O. Box 176, Jefferson City, MO 6510

**ARCHITECTURAL/HISTORIC INVENTORY FORM**

1. Survey No. SLC-AS-045-0264		2. Survey Name: Carondelet	
3. County:		4. Address (Street No.) 6914	Street (name) Idaho
5. City: St. Louis City	Vicinity: <input type="checkbox"/>	6. UTM:	
7. Township/Range/Section:		8. Historic name (if known):	
9. Present/other name (if known):		10. Ownership: <input type="checkbox"/> Private <input type="checkbox"/> Public	
11a. Historic use (if known): single dwelling		11b. Current use: single dwelling	

**HISTORICAL INFORMATION**

12. Construction date: 1917	15. Architect:	18. Previously surveyed? <input type="checkbox"/> Cite survey name in box 22 cont. (page 3)
13. Significant date/period:	16. Builder/contractor: Wilson, J.W.	19. On National Register? <input type="checkbox"/> indiv. <input type="checkbox"/> district Cite nomination name in box 22 cont. (page 3)
14. Area(s) of significance:	17. Original or significant owner: Pfeffner, Ed. (or Pfiffer)	20. National Register eligible? <input type="checkbox"/> individually eligible <input type="checkbox"/> district potential C <input type="checkbox"/> NC <input type="checkbox"/> <input type="checkbox"/> not eligible <input type="checkbox"/> not determined
21. History and significance on continuation page. <input type="checkbox"/>		22. Sources of information on continuation page. <input type="checkbox"/>

**ARCHITECTURAL INFORMATION**

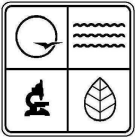
23. Category of property: <input type="checkbox"/> building(s) <input type="checkbox"/> site <input type="checkbox"/> structure <input type="checkbox"/> object	30. Roof material: unknown	37. Windows: <input type="checkbox"/> historic <input type="checkbox"/> replacement Pane arrangement:
24. Vernacular or property type:	31. Chimney placement:	38. Acreage (rural): Visible from public road? <input type="checkbox"/>
25. Architectural Style: Shaped Parapet	32. Structural system:	39. Changes (describe in box 28 cont.): <input type="checkbox"/> Addition(s) Date(s): <input type="checkbox"/> Altered Date(s): <input type="checkbox"/> Moved Date(s): <input type="checkbox"/> Other Date(s):
26. Plan shape:	33. Ext. wall cladding: red brick	Endangered by:
27. Number of stories: 1	34. Foundation material: stone	40. Number of outbuildings (describe in box 40 cont.):
28. Number of bays (1st floor): 1	35. Basement type:	41. Further description of building features and associated resources on continuation page. <input type="checkbox"/>
29. Roof type: flat	36. Front porch type/placement:	

**OTHER**

42. Current owner/address:	43. Form prepared by (name and org.): Landmarks Association of St. Louis	44. Survey date: 2006
		45. Date of revisions:

**FOR SHPO USE:**

Date entered in inventory:	Level of survey <input type="checkbox"/> reconnaissance <input type="checkbox"/> intensive	Additional research needed? <input type="checkbox"/> yes <input type="checkbox"/> no
National Register Status <input type="checkbox"/> listed <input type="checkbox"/> in listed district Name: <input type="checkbox"/> pending listing <input type="checkbox"/> eligible (individually) <input type="checkbox"/> eligible (district) <input type="checkbox"/> not eligible <input type="checkbox"/> not determined	Other:	



**ADDITIONAL INFORMATION:**

21. (cont.) History and significance. Expand box as necessary, or add continuation pages.
22. (cont.) Sources of information. Expand box as necessary, or add continuation pages.
40. (cont.) Description of environment and outbuildings. Expand box as necessary, or add continuation pages.
41. (cont.) Further description of important architectural features. Expand box as necessary, or add continuation pages.
- An enclosed gabled porch added in 1934 has four windows and covers the facade. The flat roof has a simply shaped parapet.



MISSOURI DEPARTMENT OF NATURAL RESOURCES  
STATE HISTORIC PRESERVATION OFFICE, P.O. Box 176, Jefferson City, MO 6510

**ARCHITECTURAL/HISTORIC INVENTORY FORM**

1. Survey No. SLC-AS-045-0265		2. Survey Name: Carondelet	
3. County:		4. Address (Street No.) 6916	Street (name) Idaho
5. City: St. Louis City	Vicinity: <input type="checkbox"/>	6. UTM:	
7. Township/Range/Section:		8. Historic name (if known):	
9. Present/other name (if known):		10. Ownership: <input type="checkbox"/> Private <input type="checkbox"/> Public	
11a. Historic use (if known): single dwelling		11b. Current use: single dwelling	

**HISTORICAL INFORMATION**

12. Construction date: 1897	15. Architect:	18. Previously surveyed? <input type="checkbox"/> Cite survey name in box 22 cont. (page 3)
13. Significant date/period:	16. Builder/contractor: Lane, George	19. On National Register? <input type="checkbox"/> indiv. <input type="checkbox"/> district Cite nomination name in box 22 cont. (page 3)
14. Area(s) of significance:	17. Original or significant owner: Simkins, D.R.	20. National Register eligible? <input type="checkbox"/> individually eligible <input type="checkbox"/> district potential C <input type="checkbox"/> NC <input type="checkbox"/> <input type="checkbox"/> not eligible <input type="checkbox"/> not determined
21. History and significance on continuation page. <input type="checkbox"/>		22. Sources of information on continuation page. <input type="checkbox"/>

**ARCHITECTURAL INFORMATION**

23. Category of property: <input type="checkbox"/> building(s) <input type="checkbox"/> site <input type="checkbox"/> structure <input type="checkbox"/> object	30. Roof material: asphalt shingle	37. Windows: <input type="checkbox"/> historic <input type="checkbox"/> replacement Pane arrangement:
24. Vernacular or property type:	31. Chimney placement:	38. Acreage (rural): Visible from public road? <input type="checkbox"/>
25. Architectural Style: Bungalow	32. Structural system:	39. Changes (describe in box 28 cont.): <input type="checkbox"/> Addition(s) Date(s): <input type="checkbox"/> Altered Date(s): <input type="checkbox"/> Moved Date(s): <input type="checkbox"/> Other Date(s):
26. Plan shape:	33. Ext. wall cladding: frame (with siding)	Endangered by:
27. Number of stories: 1	34. Foundation material: stone	40. Number of outbuildings (describe in box 40 cont.):
28. Number of bays (1st floor): 3	35. Basement type:	41. Further description of building features and associated resources on continuation page. <input type="checkbox"/>
29. Roof type: front gable	36. Front porch type/placement:	

**OTHER**

42. Current owner/address:	43. Form prepared by (name and org.): Landmarks Association of St. Louis	44. Survey date: 2006
		45. Date of revisions:

**FOR SHPO USE:**

Date entered in inventory:	Level of survey <input type="checkbox"/> reconnaissance <input type="checkbox"/> intensive	Additional research needed? <input type="checkbox"/> yes <input type="checkbox"/> no
National Register Status <input type="checkbox"/> listed <input type="checkbox"/> in listed district Name: <input type="checkbox"/> pending listing <input type="checkbox"/> eligible (individually) <input type="checkbox"/> eligible (district) <input type="checkbox"/> not eligible <input type="checkbox"/> not determined	Other:	



**ADDITIONAL INFORMATION:**

21. (cont.) History and significance. Expand box as necessary, or add continuation pages.

22. (cont.) Sources of information. Expand box as necessary, or add continuation pages.

40. (cont.) Description of environment and outbuildings. Expand box as necessary, or add continuation pages.

41. (cont.) Further description of important architectural features. Expand box as necessary, or add continuation pages.

A full-length gable porch rests on recent wood supports. The center door is flanked by windows.



MISSOURI DEPARTMENT OF NATURAL RESOURCES  
STATE HISTORIC PRESERVATION OFFICE, P.O. Box 176, Jefferson City, MO 6510

**ARCHITECTURAL/HISTORIC INVENTORY FORM**

1. Survey No. SLC-AS-045-0266		2. Survey Name: Carondelet	
3. County:		4. Address (Street No.) 6918	Street (name) Idaho
5. City: St. Louis City	Vicinity: <input type="checkbox"/>	6. UTM:	
8. Historic name (if known):		9. Present/other name (if known):	
10. Ownership: <input type="checkbox"/> Private <input type="checkbox"/> Public		11a. Historic use (if known): single dwelling	11b. Current use: single dwelling

**HISTORICAL INFORMATION**

12. Construction date: 1901	15. Architect: Hormann, Louis	18. Previously surveyed? <input type="checkbox"/> Cite survey name in box 22 cont. (page 3)
13. Significant date/period:	16. Builder/contractor: Kehr, W.H.	19. On National Register? <input type="checkbox"/> indiv. <input type="checkbox"/> district Cite nomination name in box 22 cont. (page 3)
14. Area(s) of significance:	17. Original or significant owner: Neuner, Jos. L.	20. National Register eligible? <input type="checkbox"/> individually eligible <input type="checkbox"/> district potential C <input type="checkbox"/> NC <input type="checkbox"/> <input type="checkbox"/> not eligible <input type="checkbox"/> not determined
21. History and significance on continuation page. <input type="checkbox"/>		22. Sources of information on continuation page. <input type="checkbox"/>

**ARCHITECTURAL INFORMATION**

23. Category of property: <input type="checkbox"/> building(s) <input type="checkbox"/> site <input type="checkbox"/> structure <input type="checkbox"/> object	30. Roof material: unknown	37. Windows: <input type="checkbox"/> historic <input type="checkbox"/> replacement Pane arrangement:
24. Vernacular or property type:	31. Chimney placement:	38. Acreage (rural): Visible from public road? <input type="checkbox"/>
25. Architectural Style: Shaped Parapet	32. Structural system:	39. Changes (describe in box 28 cont.): <input type="checkbox"/> Addition(s) Date(s): <input type="checkbox"/> Altered Date(s): <input type="checkbox"/> Moved Date(s): <input type="checkbox"/> Other Date(s):
26. Plan shape:	33. Ext. wall cladding: red brick	Endangered by:
27. Number of stories: 1	34. Foundation material: stone	40. Number of outbuildings (describe in box 40 cont.):
28. Number of bays (1st floor): 2	35. Basement type:	41. Further description of building features and associated resources on continuation page. <input type="checkbox"/>
29. Roof type: flat	36. Front porch type/placement:	

**OTHER**

42. Current owner/address:	43. Form prepared by (name and org.): Landmarks Association of St. Louis	44. Survey date: 2006
		45. Date of revisions:

**FOR SHPO USE:**

Date entered in inventory:	Level of survey <input type="checkbox"/> reconnaissance <input type="checkbox"/> intensive	Additional research needed? <input type="checkbox"/> yes <input type="checkbox"/> no
National Register Status <input type="checkbox"/> listed <input type="checkbox"/> in listed district Name: <input type="checkbox"/> pending listing <input type="checkbox"/> eligible (individually) <input type="checkbox"/> eligible (district) <input type="checkbox"/> not eligible <input type="checkbox"/> not determined	Other:	



**ARCHITECTURAL/HISTORIC INVENTORY FORM**

---

SLC-AS-045-0266

Page 2

**ADDITIONAL INFORMATION:**

21. (cont.) History and significance. Expand box as necessary, or add continuation pages.

22. (cont.) Sources of information. Expand box as necessary, or add continuation pages.

40. (cont.) Description of environment and outbuildings. Expand box as necessary, or add continuation pages.

41. (cont.) Further description of important architectural features. Expand box as necessary, or add continuation pages.

The two facade bays are segmental arched windows that sit on a stone stringcourse. The entrance is on the side.





MISSOURI DEPARTMENT OF NATURAL RESOURCES  
STATE HISTORIC PRESERVATION OFFICE, P.O. Box 176, Jefferson City, MO 6510

**ARCHITECTURAL/HISTORIC INVENTORY FORM**

1. Survey No. SLC-AS-045-0267		2. Survey Name: Carondelet	
3. County:		4. Address (Street No.) 6922	Street (name) Idaho
5. City: St. Louis City	Vicinity: <input type="checkbox"/>	6. UTM:	
8. Historic name (if known):		9. Present/other name (if known):	
10. Ownership: <input type="checkbox"/> Private <input type="checkbox"/> Public		11a. Historic use (if known): single dwelling	11b. Current use: single dwelling

**HISTORICAL INFORMATION**

12. Construction date: 1920	15. Architect: Fox, G.P.	18. Previously surveyed? <input type="checkbox"/> Cite survey name in box 22 cont. (page 3)
13. Significant date/period:	16. Builder/contractor: Fox, G.P.	19. On National Register? <input type="checkbox"/> indiv. <input type="checkbox"/> district Cite nomination name in box 22 cont. (page 3)
14. Area(s) of significance:	17. Original or significant owner: Pfeffner, Marquette	20. National Register eligible? <input type="checkbox"/> individually eligible <input type="checkbox"/> district potential C <input type="checkbox"/> NC <input type="checkbox"/> <input type="checkbox"/> not eligible <input type="checkbox"/> not determined
21. History and significance on continuation page. <input type="checkbox"/>		22. Sources of information on continuation page. <input type="checkbox"/>

**ARCHITECTURAL INFORMATION**

23. Category of property: <input type="checkbox"/> building(s) <input type="checkbox"/> site <input type="checkbox"/> structure <input type="checkbox"/> object	30. Roof material: asphalt shingle	37. Windows: <input type="checkbox"/> historic <input type="checkbox"/> replacement Pane arrangement:
24. Vernacular or property type:	31. Chimney placement:	38. Acreage (rural): Visible from public road? <input type="checkbox"/>
25. Architectural Style: Bungalow	32. Structural system:	39. Changes (describe in box 28 cont.): <input type="checkbox"/> Addition(s) Date(s): <input type="checkbox"/> Altered Date(s): <input type="checkbox"/> Moved Date(s): <input type="checkbox"/> Other Date(s):
26. Plan shape:	33. Ext. wall cladding: red brick	Endangered by:
27. Number of stories: 1	34. Foundation material: stone	40. Number of outbuildings (describe in box 40 cont.):
28. Number of bays (1st floor): 2	35. Basement type:	41. Further description of building features and associated resources on continuation page. <input type="checkbox"/>
29. Roof type: front gable	36. Front porch type/placement:	

**OTHER**

42. Current owner/address:	43. Form prepared by (name and org.): Landmarks Association of St. Louis	44. Survey date: 2006
		45. Date of revisions:

**FOR SHPO USE:**

Date entered in inventory:	Level of survey <input type="checkbox"/> reconnaissance <input type="checkbox"/> intensive	Additional research needed? <input type="checkbox"/> yes <input type="checkbox"/> no
National Register Status <input type="checkbox"/> listed <input type="checkbox"/> in listed district Name: <input type="checkbox"/> pending listing <input type="checkbox"/> eligible (individually) <input type="checkbox"/> eligible (district) <input type="checkbox"/> not eligible <input type="checkbox"/> not determined	Other:	



**ARCHITECTURAL/HISTORIC INVENTORY FORM**

---

SLC-AS-045-0267

Page 2

**ADDITIONAL INFORMATION:**

21. (cont.) History and significance. Expand box as necessary, or add continuation pages.

22. (cont.) Sources of information. Expand box as necessary, or add continuation pages.

40. (cont.) Description of environment and outbuildings. Expand box as necessary, or add continuation pages.

41. (cont.) Further description of important architectural features. Expand box as necessary, or add continuation pages.

A full-length gable porch rests on brick supports. The balustrade is recent wood. The two bay facade is comprised of a door and a replacement window.



MISSOURI DEPARTMENT OF NATURAL RESOURCES  
STATE HISTORIC PRESERVATION OFFICE, P.O. Box 176, Jefferson City, MO 6510

**ARCHITECTURAL/HISTORIC INVENTORY FORM**

1. Survey No. SLC-AS-045-0268		2. Survey Name: Carondelet	
3. County:		4. Address (Street No.) 6924	Street (name) Idaho
5. City: St. Louis City	Vicinity: <input type="checkbox"/>	6. UTM:	
7. Township/Range/Section:		8. Historic name (if known):	
9. Present/other name (if known):		10. Ownership: <input type="checkbox"/> Private <input type="checkbox"/> Public	
11a. Historic use (if known): single dwelling		11b. Current use: single dwelling	

**HISTORICAL INFORMATION**

12. Construction date: 1901	15. Architect:	18. Previously surveyed? <input type="checkbox"/> Cite survey name in box 22 cont. (page 3)
13. Significant date/period:	16. Builder/contractor:	19. On National Register? <input type="checkbox"/> indiv. <input type="checkbox"/> district Cite nomination name in box 22 cont. (page 3)
14. Area(s) of significance:	17. Original or significant owner: Garvey, Thos.	20. National Register eligible? <input type="checkbox"/> individually eligible <input type="checkbox"/> district potential C <input type="checkbox"/> NC <input type="checkbox"/> <input type="checkbox"/> not eligible <input type="checkbox"/> not determined
21. History and significance on continuation page. <input type="checkbox"/>		22. Sources of information on continuation page. <input type="checkbox"/>

**ARCHITECTURAL INFORMATION**

23. Category of property: <input type="checkbox"/> building(s) <input type="checkbox"/> site <input type="checkbox"/> structure <input type="checkbox"/> object	30. Roof material: unknown	37. Windows: <input type="checkbox"/> historic <input type="checkbox"/> replacement Pane arrangement:
24. Vernacular or property type:	31. Chimney placement:	38. Acreage (rural): Visible from public road? <input type="checkbox"/>
25. Architectural Style: Shaped Parapet	32. Structural system:	39. Changes (describe in box 28 cont.): <input type="checkbox"/> Addition(s) Date(s): <input type="checkbox"/> Altered Date(s): <input type="checkbox"/> Moved Date(s): <input type="checkbox"/> Other Date(s):
26. Plan shape:	33. Ext. wall cladding: red brick	Endangered by:
27. Number of stories: 1	34. Foundation material: stone	40. Number of outbuildings (describe in box 40 cont.):
28. Number of bays (1st floor): 3	35. Basement type:	41. Further description of building features and associated resources on continuation page. <input type="checkbox"/>
29. Roof type: flat	36. Front porch type/placement:	

**OTHER**

42. Current owner/address:	43. Form prepared by (name and org.): Landmarks Association of St. Louis	44. Survey date: 2006
		45. Date of revisions:

**FOR SHPO USE:**

Date entered in inventory:	Level of survey <input type="checkbox"/> reconnaissance <input type="checkbox"/> intensive	Additional research needed? <input type="checkbox"/> yes <input type="checkbox"/> no
National Register Status <input type="checkbox"/> listed <input type="checkbox"/> in listed district Name: <input type="checkbox"/> pending listing <input type="checkbox"/> eligible (individually) <input type="checkbox"/> eligible (district) <input type="checkbox"/> not eligible <input type="checkbox"/> not determined	Other:	



**ADDITIONAL INFORMATION:**

- 21. (cont.) History and significance. Expand box as necessary, or add continuation pages.
- 22. (cont.) Sources of information. Expand box as necessary, or add continuation pages.
- 40. (cont.) Description of environment and outbuildings. Expand box as necessary, or add continuation pages.
- 41. (cont.) Further description of important architectural features. Expand box as necessary, or add continuation pages.

A round arched door and two segmental arched windows comprise the three-bay facade.



MISSOURI DEPARTMENT OF NATURAL RESOURCES  
STATE HISTORIC PRESERVATION OFFICE, P.O. Box 176, Jefferson City, MO 6510

**ARCHITECTURAL/HISTORIC INVENTORY FORM**

1. Survey No. SLC-AS-045-0269		2. Survey Name: Carondelet	
3. County:		4. Address (Street No.) 6930	Street (name) Idaho
5. City: St. Louis City	Vicinity: <input type="checkbox"/>	6. UTM:	
7. Township/Range/Section:		8. Historic name (if known):	
9. Present/other name (if known):		10. Ownership: <input type="checkbox"/> Private <input type="checkbox"/> Public	
11a. Historic use (if known): single dwelling		11b. Current use: single dwelling	

**HISTORICAL INFORMATION**

12. Construction date: 1915	15. Architect:	18. Previously surveyed? <input type="checkbox"/> Cite survey name in box 22 cont. (page 3)
13. Significant date/period:	16. Builder/contractor: Burns, J.	19. On National Register? <input type="checkbox"/> indiv. <input type="checkbox"/> district Cite nomination name in box 22 cont. (page 3)
14. Area(s) of significance:	17. Original or significant owner: Burns, J.	20. National Register eligible? <input type="checkbox"/> individually eligible <input type="checkbox"/> district potential C <input type="checkbox"/> NC <input type="checkbox"/> <input type="checkbox"/> not eligible <input type="checkbox"/> not determined
21. History and significance on continuation page. <input type="checkbox"/>		22. Sources of information on continuation page. <input type="checkbox"/>

**ARCHITECTURAL INFORMATION**

23. Category of property: <input type="checkbox"/> building(s) <input type="checkbox"/> site <input type="checkbox"/> structure <input type="checkbox"/> object	30. Roof material: unknown	37. Windows: <input type="checkbox"/> historic <input type="checkbox"/> replacement Pane arrangement:
24. Vernacular or property type:	31. Chimney placement:	38. Acreage (rural): Visible from public road? <input type="checkbox"/>
25. Architectural Style: Shaped Parapet	32. Structural system:	39. Changes (describe in box 28 cont.): <input type="checkbox"/> Addition(s) Date(s): <input type="checkbox"/> Altered Date(s): <input type="checkbox"/> Moved Date(s): <input type="checkbox"/> Other Date(s):
26. Plan shape:	33. Ext. wall cladding: red brick	Endangered by:
27. Number of stories: 1	34. Foundation material: stone	40. Number of outbuildings (describe in box 40 cont.):
28. Number of bays (1st floor): 2	35. Basement type:	41. Further description of building features and associated resources on continuation page. <input type="checkbox"/>
29. Roof type: flat	36. Front porch type/placement:	

**OTHER**

42. Current owner/address:	43. Form prepared by (name and org.): Landmarks Association of St. Louis	44. Survey date: 2006
		45. Date of revisions:

**FOR SHPO USE:**

Date entered in inventory:	Level of survey <input type="checkbox"/> reconnaissance <input type="checkbox"/> intensive	Additional research needed? <input type="checkbox"/> yes <input type="checkbox"/> no
National Register Status <input type="checkbox"/> listed <input type="checkbox"/> in listed district Name: <input type="checkbox"/> pending listing <input type="checkbox"/> eligible (individually) <input type="checkbox"/> eligible (district) <input type="checkbox"/> not eligible <input type="checkbox"/> not determined	Other:	



**ARCHITECTURAL/HISTORIC INVENTORY FORM**

---

SLC-AS-045-0269

Page 2

**ADDITIONAL INFORMATION:**

21. (cont.) History and significance. Expand box as necessary, or add continuation pages.

22. (cont.) Sources of information. Expand box as necessary, or add continuation pages.

40. (cont.) Description of environment and outbuildings. Expand box as necessary, or add continuation pages.

41. (cont.) Further description of important architectural features. Expand box as necessary, or add continuation pages.

The simply shaped parapet has a slight pediment in the center and is decorated with white glazed brick placed in checkered and diamond patterns. A hipped porch on brick supports sits over the entrance bay.



MISSOURI DEPARTMENT OF NATURAL RESOURCES  
STATE HISTORIC PRESERVATION OFFICE, P.O. Box 176, Jefferson City, MO 6510

**ARCHITECTURAL/HISTORIC INVENTORY FORM**

1. Survey No. SLC-AS-045-0270		2. Survey Name: Carondelet	
3. County:		4. Address (Street No.) 6932	Street (name) Idaho
5. City: St. Louis City	Vicinity: <input type="checkbox"/>	6. UTM:	
7. Township/Range/Section:		8. Historic name (if known):	
9. Present/other name (if known):		10. Ownership: <input type="checkbox"/> Private <input type="checkbox"/> Public	
11a. Historic use (if known): single dwelling		11b. Current use: single dwelling	

**HISTORICAL INFORMATION**

12. Construction date: 1915	15. Architect:	18. Previously surveyed? <input type="checkbox"/> Cite survey name in box 22 cont. (page 3)
13. Significant date/period:	16. Builder/contractor: Burns, J.	19. On National Register? <input type="checkbox"/> indiv. <input type="checkbox"/> district Cite nomination name in box 22 cont. (page 3)
14. Area(s) of significance:	17. Original or significant owner: Burns, J.	20. National Register eligible? <input type="checkbox"/> individually eligible <input type="checkbox"/> district potential C <input type="checkbox"/> NC <input type="checkbox"/> <input type="checkbox"/> not eligible <input type="checkbox"/> not determined
21. History and significance on continuation page. <input type="checkbox"/>		22. Sources of information on continuation page. <input type="checkbox"/>

**ARCHITECTURAL INFORMATION**

23. Category of property: <input type="checkbox"/> building(s) <input type="checkbox"/> site <input type="checkbox"/> structure <input type="checkbox"/> object	30. Roof material: unknown	37. Windows: <input type="checkbox"/> historic <input type="checkbox"/> replacement Pane arrangement:
24. Vernacular or property type:	31. Chimney placement:	38. Acreage (rural): Visible from public road? <input type="checkbox"/>
25. Architectural Style: Shaped Parapet	32. Structural system:	39. Changes (describe in box 28 cont.): <input type="checkbox"/> Addition(s) Date(s): <input type="checkbox"/> Altered Date(s): <input type="checkbox"/> Moved Date(s): <input type="checkbox"/> Other Date(s):
26. Plan shape:	33. Ext. wall cladding: red brick	Endangered by:
27. Number of stories: 1	34. Foundation material: stone	40. Number of outbuildings (describe in box 40 cont.):
28. Number of bays (1st floor): 2	35. Basement type:	41. Further description of building features and associated resources on continuation page. <input type="checkbox"/>
29. Roof type: flat	36. Front porch type/placement:	

**OTHER**

42. Current owner/address:	43. Form prepared by (name and org.): Landmarks Association of St. Louis	44. Survey date: 2006
		45. Date of revisions:

**FOR SHPO USE:**

Date entered in inventory:	Level of survey <input type="checkbox"/> reconnaissance <input type="checkbox"/> intensive	Additional research needed? <input type="checkbox"/> yes <input type="checkbox"/> no
National Register Status <input type="checkbox"/> listed <input type="checkbox"/> in listed district Name: <input type="checkbox"/> pending listing <input type="checkbox"/> eligible (individually) <input type="checkbox"/> eligible (district) <input type="checkbox"/> not eligible <input type="checkbox"/> not determined	Other:	



**ARCHITECTURAL/HISTORIC INVENTORY FORM**

---

SLC-AS-045-0270

Page 2

**ADDITIONAL INFORMATION:**

21. (cont.) History and significance. Expand box as necessary, or add continuation pages.

22. (cont.) Sources of information. Expand box as necessary, or add continuation pages.

40. (cont.) Description of environment and outbuildings. Expand box as necessary, or add continuation pages.

41. (cont.) Further description of important architectural features. Expand box as necessary, or add continuation pages.

The simply shaped parapet projects slightly in the center and has white glazed brick decoration. A gabled porch on brick supports is positioned at the entrance. The other facade bay is a paired window.





MISSOURI DEPARTMENT OF NATURAL RESOURCES  
STATE HISTORIC PRESERVATION OFFICE, P.O. Box 176, Jefferson City, MO 6510

ARCHITECTURAL/HISTORIC INVENTORY FORM

1. Survey No. SLC-AS-045-0271		2. Survey Name: Carondelet	
3. County:		4. Address (Street No.) 6936	Street (name) Idaho
5. City: St. Louis City	Vicinity: <input type="checkbox"/>	6. UTM:	
8. Historic name (if known):		9. Present/other name (if known):	
10. Ownership: <input type="checkbox"/> Private <input type="checkbox"/> Public		11a. Historic use (if known): single dwelling	11b. Current use: single dwelling

HISTORICAL INFORMATION

12. Construction date: 1915	15. Architect: Jeffords, B.M.	18. Previously surveyed? <input type="checkbox"/> Cite survey name in box 22 cont. (page 3)
13. Significant date/period:	16. Builder/contractor: Jeffords, B.M.	19. On National Register? <input type="checkbox"/> indiv. <input type="checkbox"/> district Cite nomination name in box 22 cont. (page 3)
14. Area(s) of significance:	17. Original or significant owner: Jerrods, Wm. N.	20. National Register eligible? <input type="checkbox"/> individually eligible <input type="checkbox"/> district potential C <input type="checkbox"/> NC <input type="checkbox"/> <input type="checkbox"/> not eligible <input type="checkbox"/> not determined
21. History and significance on continuation page. <input type="checkbox"/>		22. Sources of information on continuation page. <input type="checkbox"/>

ARCHITECTURAL INFORMATION

23. Category of property: <input type="checkbox"/> building(s) <input type="checkbox"/> site <input type="checkbox"/> structure <input type="checkbox"/> object	30. Roof material: asphalt shingle	37. Windows: <input type="checkbox"/> historic <input type="checkbox"/> replacement Pane arrangement:
24. Vernacular or property type:	31. Chimney placement:	38. Acreage (rural): Visible from public road? <input type="checkbox"/>
25. Architectural Style: 20th Century Revival	32. Structural system:	39. Changes (describe in box 28 cont.): <input type="checkbox"/> Addition(s) Date(s): <input type="checkbox"/> Altered Date(s): <input type="checkbox"/> Moved Date(s): <input type="checkbox"/> Other Date(s):
26. Plan shape:	33. Ext. wall cladding: red brick	Endangered by:
27. Number of stories: 2	34. Foundation material: stone	40. Number of outbuildings (describe in box 40 cont.):
28. Number of bays (1st floor): 3	35. Basement type:	41. Further description of building features and associated resources on continuation page. <input type="checkbox"/>
29. Roof type: gambrel	36. Front porch type/placement:	

OTHER

42. Current owner/address:	43. Form prepared by (name and org.): Landmarks Association of St. Louis	44. Survey date: 2006
		45. Date of revisions:

FOR SHPO USE:

Date entered in inventory:	Level of survey <input type="checkbox"/> reconnaissance <input type="checkbox"/> intensive	Additional research needed? <input type="checkbox"/> yes <input type="checkbox"/> no
National Register Status <input type="checkbox"/> listed <input type="checkbox"/> in listed district Name: <input type="checkbox"/> pending listing <input type="checkbox"/> eligible (individually) <input type="checkbox"/> eligible (district) <input type="checkbox"/> not eligible <input type="checkbox"/> not determined	Other:	



**ARCHITECTURAL/HISTORIC INVENTORY FORM**

---

SLC-AS-045-0271

Page 2

**ADDITIONAL INFORMATION:**

21. (cont.) History and significance. Expand box as necessary, or add continuation pages.

22. (cont.) Sources of information. Expand box as necessary, or add continuation pages.

40. (cont.) Description of environment and outbuildings. Expand box as necessary, or add continuation pages.

41. (cont.) Further description of important architectural features. Expand box as necessary, or add continuation pages.

The three-bay facade includes an off-center door and a small window under a gabled porch on brick supports. Two windows are situated in the second story.



MISSOURI DEPARTMENT OF NATURAL RESOURCES  
STATE HISTORIC PRESERVATION OFFICE, P.O. Box 176, Jefferson City, MO 6510

**ARCHITECTURAL/HISTORIC INVENTORY FORM**

1. Survey No. SLC-AS-045-0272		2. Survey Name: Carondelet	
3. County:		4. Address (Street No.) 6940	Street (name) Idaho
5. City: St. Louis City	Vicinity: <input type="checkbox"/>	6. UTM:	
7. Township/Range/Section:		8. Historic name (if known):	
9. Present/other name (if known):		10. Ownership: <input type="checkbox"/> Private <input type="checkbox"/> Public	
11a. Historic use (if known): multiple dwelling		11b. Current use: multiple dwelling	

**HISTORICAL INFORMATION**

12. Construction date: 1916	15. Architect: Jeffords, B.M.	18. Previously surveyed? <input type="checkbox"/> Cite survey name in box 22 cont. (page 3)
13. Significant date/period:	16. Builder/contractor: Jeffords, B.M.	19. On National Register? <input type="checkbox"/> indiv. <input type="checkbox"/> district Cite nomination name in box 22 cont. (page 3)
14. Area(s) of significance:	17. Original or significant owner: Mertzlufft, Anna	20. National Register eligible? <input type="checkbox"/> individually eligible <input type="checkbox"/> district potential C <input type="checkbox"/> NC <input type="checkbox"/> <input type="checkbox"/> not eligible <input type="checkbox"/> not determined
21. History and significance on continuation page. <input type="checkbox"/>		22. Sources of information on continuation page. <input type="checkbox"/>

**ARCHITECTURAL INFORMATION**

23. Category of property: <input type="checkbox"/> building(s) <input type="checkbox"/> site <input type="checkbox"/> structure <input type="checkbox"/> object	30. Roof material: unknown	37. Windows: <input type="checkbox"/> historic <input type="checkbox"/> replacement Pane arrangement:
24. Vernacular or property type:	31. Chimney placement:	38. Acreage (rural): Visible from public road? <input type="checkbox"/>
25. Architectural Style: Craftsman	32. Structural system:	39. Changes (describe in box 28 cont.): <input type="checkbox"/> Addition(s) Date(s): <input type="checkbox"/> Altered Date(s): <input type="checkbox"/> Moved Date(s): <input type="checkbox"/> Other Date(s):
26. Plan shape:	33. Ext. wall cladding: red brick	Endangered by:
27. Number of stories: 2	34. Foundation material: stone	40. Number of outbuildings (describe in box 40 cont.):
28. Number of bays (1st floor): 2	35. Basement type:	41. Further description of building features and associated resources on continuation page. <input type="checkbox"/>
29. Roof type: flat	36. Front porch type/placement:	

**OTHER**

42. Current owner/address:	43. Form prepared by (name and org.): Landmarks Association of St. Louis	44. Survey date: 2006
		45. Date of revisions:

**FOR SHPO USE:**

Date entered in inventory:	Level of survey <input type="checkbox"/> reconnaissance <input type="checkbox"/> intensive	Additional research needed? <input type="checkbox"/> yes <input type="checkbox"/> no
National Register Status <input type="checkbox"/> listed <input type="checkbox"/> in listed district Name: <input type="checkbox"/> pending listing <input type="checkbox"/> eligible (individually) <input type="checkbox"/> eligible (district) <input type="checkbox"/> not eligible <input type="checkbox"/> not determined	Other:	



**ARCHITECTURAL/HISTORIC INVENTORY FORM**

---

SLC-AS-045-0272

Page 2

**ADDITIONAL INFORMATION:**

21. (cont.) History and significance. Expand box as necessary, or add continuation pages.

22. (cont.) Sources of information. Expand box as necessary, or add continuation pages.

40. (cont.) Description of environment and outbuildings. Expand box as necessary, or add continuation pages.

41. (cont.) Further description of important architectural features. Expand box as necessary, or add continuation pages.

The parapet is tile-clad with bracket supports. Two doors (both with transoms) are slightly recessed and sit under a gabled overhang with brackets.



MISSOURI DEPARTMENT OF NATURAL RESOURCES  
STATE HISTORIC PRESERVATION OFFICE, P.O. Box 176, Jefferson City, MO 6510

**ARCHITECTURAL/HISTORIC INVENTORY FORM**

1. Survey No. SLC-AS-045-0273		2. Survey Name: Carondelet	
3. County:		4. Address (Street No.) 6942	Street (name) Idaho
5. City: St. Louis City	Vicinity: <input type="checkbox"/>	6. UTM:	
7. Township/Range/Section:		8. Historic name (if known):	
9. Present/other name (if known):		10. Ownership: <input type="checkbox"/> Private <input type="checkbox"/> Public	
11a. Historic use (if known): single dwelling		11b. Current use: single dwelling	

**HISTORICAL INFORMATION**

12. Construction date: 1917	15. Architect:	18. Previously surveyed? <input type="checkbox"/> Cite survey name in box 22 cont. (page 3)
13. Significant date/period:	16. Builder/contractor: Burns Bros.	19. On National Register? <input type="checkbox"/> indiv. <input type="checkbox"/> district Cite nomination name in box 22 cont. (page 3)
14. Area(s) of significance:	17. Original or significant owner: Pfeffner, Ed.	20. National Register eligible? <input type="checkbox"/> individually eligible <input type="checkbox"/> district potential C <input type="checkbox"/> NC <input type="checkbox"/> <input type="checkbox"/> not eligible <input type="checkbox"/> not determined
21. History and significance on continuation page. <input type="checkbox"/>		22. Sources of information on continuation page. <input type="checkbox"/>

**ARCHITECTURAL INFORMATION**

23. Category of property: <input type="checkbox"/> building(s) <input type="checkbox"/> site <input type="checkbox"/> structure <input type="checkbox"/> object	30. Roof material: unknown	37. Windows: <input type="checkbox"/> historic <input type="checkbox"/> replacement Pane arrangement:
24. Vernacular or property type:	31. Chimney placement:	38. Acreage (rural): Visible from public road? <input type="checkbox"/>
25. Architectural Style: Shaped Parapet	32. Structural system:	39. Changes (describe in box 28 cont.): <input type="checkbox"/> Addition(s) Date(s): <input type="checkbox"/> Altered Date(s): <input type="checkbox"/> Moved Date(s): <input type="checkbox"/> Other Date(s):
26. Plan shape:	33. Ext. wall cladding: red brick	Endangered by:
27. Number of stories: 1	34. Foundation material: stone	40. Number of outbuildings (describe in box 40 cont.):
28. Number of bays (1st floor): 2	35. Basement type:	41. Further description of building features and associated resources on continuation page. <input type="checkbox"/>
29. Roof type: flat	36. Front porch type/placement:	

**OTHER**

42. Current owner/address:	43. Form prepared by (name and org.): Landmarks Association of St. Louis	44. Survey date: 2006
		45. Date of revisions:

**FOR SHPO USE:**

Date entered in inventory:	Level of survey <input checked="" type="checkbox"/> reconnaissance <input type="checkbox"/> intensive	Additional research needed? <input type="checkbox"/> yes <input type="checkbox"/> no
National Register Status <input type="checkbox"/> listed <input type="checkbox"/> in listed district Name: <input type="checkbox"/> pending listing <input type="checkbox"/> eligible (individually) <input type="checkbox"/> eligible (district) <input type="checkbox"/> not eligible <input type="checkbox"/> not determined	Other:	



**ARCHITECTURAL/HISTORIC INVENTORY FORM**

SLC-AS-045-0273

Page 2

**ADDITIONAL INFORMATION:**

21. (cont.) History and significance. Expand box as necessary, or add continuation pages.

22. (cont.) Sources of information. Expand box as necessary, or add continuation pages.

40. (cont.) Description of environment and outbuildings. Expand box as necessary, or add continuation pages.

41. (cont.) Further description of important architectural features. Expand box as necessary, or add continuation pages.

The parapet is simply shaped and has terra cotta coping. A full-length porch on brick supports shelters an entrance bay and a replacement window.



MISSOURI DEPARTMENT OF NATURAL RESOURCES  
STATE HISTORIC PRESERVATION OFFICE, P.O. Box 176, Jefferson City, MO 6510

**ARCHITECTURAL/HISTORIC INVENTORY FORM**

1. Survey No. SLC-AS-045-0274		2. Survey Name: Carondelet	
3. County:		4. Address (Street No.) 6944	Street (name) Idaho
5. City: St. Louis City	Vicinity: <input type="checkbox"/>	6. UTM:	
7. Township/Range/Section:		8. Historic name (if known):	
9. Present/other name (if known):		10. Ownership: <input type="checkbox"/> Private <input type="checkbox"/> Public	
11a. Historic use (if known): single dwelling		11b. Current use: single dwelling	

**HISTORICAL INFORMATION**

12. Construction date: 1917	15. Architect:	18. Previously surveyed? <input type="checkbox"/> Cite survey name in box 22 cont. (page 3)
13. Significant date/period:	16. Builder/contractor: Burns Bros.	19. On National Register? <input type="checkbox"/> indiv. <input type="checkbox"/> district Cite nomination name in box 22 cont. (page 3)
14. Area(s) of significance:	17. Original or significant owner: Pfeffner, Ed.	20. National Register eligible? <input type="checkbox"/> individually eligible <input type="checkbox"/> district potential C <input type="checkbox"/> NC <input type="checkbox"/> <input type="checkbox"/> not eligible <input type="checkbox"/> not determined
21. History and significance on continuation page. <input type="checkbox"/>		22. Sources of information on continuation page. <input type="checkbox"/>

**ARCHITECTURAL INFORMATION**

23. Category of property: <input type="checkbox"/> building(s) <input type="checkbox"/> site <input type="checkbox"/> structure <input type="checkbox"/> object	30. Roof material: unknown	37. Windows: <input type="checkbox"/> historic <input type="checkbox"/> replacement Pane arrangement:
24. Vernacular or property type:	31. Chimney placement:	38. Acreage (rural): Visible from public road? <input type="checkbox"/>
25. Architectural Style: Shaped Parapet	32. Structural system:	39. Changes (describe in box 28 cont.): <input type="checkbox"/> Addition(s) Date(s): <input type="checkbox"/> Altered Date(s): <input type="checkbox"/> Moved Date(s): <input type="checkbox"/> Other Date(s):
26. Plan shape:	33. Ext. wall cladding: red brick	Endangered by:
27. Number of stories: 1	34. Foundation material: stone	40. Number of outbuildings (describe in box 40 cont.):
28. Number of bays (1st floor): 2	35. Basement type:	41. Further description of building features and associated resources on continuation page. <input type="checkbox"/>
29. Roof type: flat	36. Front porch type/placement:	

**OTHER**

42. Current owner/address:	43. Form prepared by (name and org.): Landmarks Association of St. Louis	44. Survey date: 2006
		45. Date of revisions:

**FOR SHPO USE:**

Date entered in inventory:	Level of survey <input type="checkbox"/> reconnaissance <input type="checkbox"/> intensive	Additional research needed? <input type="checkbox"/> yes <input type="checkbox"/> no
National Register Status <input type="checkbox"/> listed <input type="checkbox"/> in listed district Name: <input type="checkbox"/> pending listing <input type="checkbox"/> eligible (individually) <input type="checkbox"/> eligible (district) <input type="checkbox"/> not eligible <input type="checkbox"/> not determined	Other:	



**ADDITIONAL INFORMATION:**

21. (cont.) History and significance. Expand box as necessary, or add continuation pages.

22. (cont.) Sources of information. Expand box as necessary, or add continuation pages.

40. (cont.) Description of environment and outbuildings. Expand box as necessary, or add continuation pages.

41. (cont.) Further description of important architectural features. Expand box as necessary, or add continuation pages.

The parapet is simply shaped and has terra cotta coping. A full-length porch on brick supports shelters an entrance bay and a window.





MISSOURI DEPARTMENT OF NATURAL RESOURCES  
STATE HISTORIC PRESERVATION OFFICE, P.O. Box 176, Jefferson City, MO 6510

**ARCHITECTURAL/HISTORIC INVENTORY FORM**

1. Survey No. SLC-AS-045-0275		2. Survey Name: Carondelet	
3. County:		4. Address (Street No.) 6948	Street (name) Idaho
5. City: St. Louis City	Vicinity: <input type="checkbox"/>	6. UTM:	
7. Township/Range/Section:		8. Historic name (if known):	
9. Present/other name (if known):		10. Ownership: <input type="checkbox"/> Private <input type="checkbox"/> Public	
11a. Historic use (if known): single dwelling		11b. Current use: single dwelling	

**HISTORICAL INFORMATION**

12. Construction date: 1916	15. Architect: Jeffords, B.M.	18. Previously surveyed? <input type="checkbox"/> Cite survey name in box 22 cont. (page 3)
13. Significant date/period:	16. Builder/contractor: Jeffords, B.M.	19. On National Register? <input type="checkbox"/> indiv. <input type="checkbox"/> district Cite nomination name in box 22 cont. (page 3)
14. Area(s) of significance:	17. Original or significant owner: Mertzlufft, Anna	20. National Register eligible? <input type="checkbox"/> individually eligible <input type="checkbox"/> district potential C <input type="checkbox"/> NC <input type="checkbox"/> <input type="checkbox"/> not eligible <input type="checkbox"/> not determined
21. History and significance on continuation page. <input type="checkbox"/>		22. Sources of information on continuation page. <input type="checkbox"/>

**ARCHITECTURAL INFORMATION**

23. Category of property: <input type="checkbox"/> building(s) <input type="checkbox"/> site <input type="checkbox"/> structure <input type="checkbox"/> object	30. Roof material: asphalt shingle	37. Windows: <input type="checkbox"/> historic <input type="checkbox"/> replacement Pane arrangement:
24. Vernacular or property type:	31. Chimney placement:	38. Acreage (rural): Visible from public road? <input type="checkbox"/>
25. Architectural Style: 20th Century Revival	32. Structural system:	39. Changes (describe in box 28 cont.): <input type="checkbox"/> Addition(s) Date(s): <input type="checkbox"/> Altered Date(s): <input type="checkbox"/> Moved Date(s): <input type="checkbox"/> Other Date(s):
26. Plan shape:	33. Ext. wall cladding: red brick	Endangered by:
27. Number of stories: 2	34. Foundation material: stone	40. Number of outbuildings (describe in box 40 cont.):
28. Number of bays (1st floor): 2	35. Basement type:	41. Further description of building features and associated resources on continuation page. <input type="checkbox"/>
29. Roof type: gambrel	36. Front porch type/placement:	

**OTHER**

42. Current owner/address:	43. Form prepared by (name and org.): Landmarks Association of St. Louis	44. Survey date: 2006
		45. Date of revisions:

**FOR SHPO USE:**

Date entered in inventory:	Level of survey <input checked="" type="checkbox"/> reconnaissance <input type="checkbox"/> intensive	Additional research needed? <input type="checkbox"/> yes <input type="checkbox"/> no
National Register Status <input type="checkbox"/> listed <input type="checkbox"/> in listed district Name: <input type="checkbox"/> pending listing <input type="checkbox"/> eligible (individually) <input type="checkbox"/> eligible (district) <input type="checkbox"/> not eligible <input type="checkbox"/> not determined	Other:	



**ARCHITECTURAL/HISTORIC INVENTORY FORM**

---

SLC-AS-045-0275

Page 2

**ADDITIONAL INFORMATION:**

21. (cont.) History and significance. Expand box as necessary, or add continuation pages.

22. (cont.) Sources of information. Expand box as necessary, or add continuation pages.

40. (cont.) Description of environment and outbuildings. Expand box as necessary, or add continuation pages.

41. (cont.) Further description of important architectural features. Expand box as necessary, or add continuation pages.

A gabled porch roof on brick supports is positioned in front of a shallow arched entrance bay. The lower story facade window is a replacement.



MISSOURI DEPARTMENT OF NATURAL RESOURCES  
STATE HISTORIC PRESERVATION OFFICE, P.O. Box 176, Jefferson City, MO 6510

**ARCHITECTURAL/HISTORIC INVENTORY FORM**

1. Survey No. SLC-AS-045-0276		2. Survey Name: Carondelet	
3. County:		4. Address (Street No.) 7100	Street (name) Idaho
5. City: St. Louis City	Vicinity: <input type="checkbox"/>	6. UTM:	
7. Township/Range/Section:		8. Historic name (if known):	
9. Present/other name (if known):		10. Ownership: <input type="checkbox"/> Private <input type="checkbox"/> Public	
11a. Historic use (if known): single dwelling		11b. Current use: single dwelling	

**HISTORICAL INFORMATION**

12. Construction date: 1952	15. Architect:	18. Previously surveyed? <input type="checkbox"/> Cite survey name in box 22 cont. (page 3)
13. Significant date/period:	16. Builder/contractor:	19. On National Register? <input type="checkbox"/> indiv. <input type="checkbox"/> district Cite nomination name in box 22 cont. (page 3)
14. Area(s) of significance:	17. Original or significant owner: Duncan, D.B.	20. National Register eligible? <input type="checkbox"/> individually eligible <input type="checkbox"/> district potential C <input type="checkbox"/> NC <input type="checkbox"/> <input type="checkbox"/> not eligible <input type="checkbox"/> not determined
21. History and significance on continuation page. <input type="checkbox"/>		22. Sources of information on continuation page. <input type="checkbox"/>

**ARCHITECTURAL INFORMATION**

23. Category of property: <input type="checkbox"/> building(s) <input type="checkbox"/> site <input type="checkbox"/> structure <input type="checkbox"/> object	30. Roof material: asphalt shingle	37. Windows: <input type="checkbox"/> historic <input type="checkbox"/> replacement Pane arrangement:
24. Vernacular or property type:	31. Chimney placement:	38. Acreage (rural): Visible from public road? <input type="checkbox"/>
25. Architectural Style:	32. Structural system:	39. Changes (describe in box 28 cont.): <input type="checkbox"/> Addition(s) Date(s): <input type="checkbox"/> Altered Date(s): <input type="checkbox"/> Moved Date(s): <input type="checkbox"/> Other Date(s):
26. Plan shape:	33. Ext. wall cladding: brick	Endangered by:
27. Number of stories: 1	34. Foundation material: concrete	40. Number of outbuildings (describe in box 40 cont.):
28. Number of bays (1st floor): 3	35. Basement type:	41. Further description of building features and associated resources on continuation page. <input type="checkbox"/>
29. Roof type: side gable	36. Front porch type/placement:	

**OTHER**

42. Current owner/address:	43. Form prepared by (name and org.): Landmarks Association of St. Louis	44. Survey date: 2006
		45. Date of revisions:

**FOR SHPO USE:**

Date entered in inventory:	Level of survey <input type="checkbox"/> reconnaissance <input type="checkbox"/> intensive	Additional research needed? <input type="checkbox"/> yes <input type="checkbox"/> no
National Register Status <input type="checkbox"/> listed <input type="checkbox"/> in listed district Name: <input type="checkbox"/> pending listing <input type="checkbox"/> eligible (individually) <input type="checkbox"/> eligible (district) <input type="checkbox"/> not eligible <input type="checkbox"/> not determined	Other:	



**ADDITIONAL INFORMATION:**

21. (cont.) History and significance. Expand box as necessary, or add continuation pages.

22. (cont.) Sources of information. Expand box as necessary, or add continuation pages.

40. (cont.) Description of environment and outbuildings. Expand box as necessary, or add continuation pages.

41. (cont.) Further description of important architectural features. Expand box as necessary, or add continuation pages.

The off-center door and a window are sheltered by a metal awning on wrought iron supports.



MISSOURI DEPARTMENT OF NATURAL RESOURCES  
STATE HISTORIC PRESERVATION OFFICE, P.O. Box 176, Jefferson City, MO 6510

**ARCHITECTURAL/HISTORIC INVENTORY FORM**

1. Survey No. SLC-AS-045-0277		2. Survey Name: Carondelet	
3. County:		4. Address (Street No.) 7108	Street (name) Idaho
5. City: St. Louis City	Vicinity: <input type="checkbox"/>	6. UTM:	
8. Historic name (if known):		7. Township/Range/Section:	
9. Present/other name (if known):			
10. Ownership: <input type="checkbox"/> Private <input type="checkbox"/> Public		11a. Historic use (if known): single dwelling	11b. Current use: single dwelling

**HISTORICAL INFORMATION**

12. Construction date: ca. 1880	15. Architect:	18. Previously surveyed? <input type="checkbox"/> Cite survey name in box 22 cont. (page 3)
13. Significant date/period:	16. Builder/contractor:	19. On National Register? <input type="checkbox"/> indiv. <input type="checkbox"/> district Cite nomination name in box 22 cont. (page 3)
14. Area(s) of significance:	17. Original or significant owner:	20. National Register eligible? <input type="checkbox"/> individually eligible <input type="checkbox"/> district potential C <input type="checkbox"/> NC <input type="checkbox"/> <input type="checkbox"/> not eligible <input type="checkbox"/> not determined
21. History and significance on continuation page. <input type="checkbox"/>		22. Sources of information on continuation page. <input type="checkbox"/>

**ARCHITECTURAL INFORMATION**

23. Category of property: <input type="checkbox"/> building(s) <input type="checkbox"/> site <input type="checkbox"/> structure <input type="checkbox"/> object	30. Roof material: asphalt shingle	37. Windows: <input type="checkbox"/> historic <input type="checkbox"/> replacement Pane arrangement:
24. Vernacular or property type:	31. Chimney placement:	38. Acreage (rural): Visible from public road? <input type="checkbox"/>
25. Architectural Style: Vernacular Classical	32. Structural system:	39. Changes (describe in box 28 cont.): <input type="checkbox"/> Addition(s) Date(s): <input type="checkbox"/> Altered Date(s): <input type="checkbox"/> Moved Date(s): <input type="checkbox"/> Other Date(s):
26. Plan shape:	33. Ext. wall cladding: frame (with siding)	Endangered by:
27. Number of stories: 1 1/2	34. Foundation material: stone	40. Number of outbuildings (describe in box 40 cont.):
28. Number of bays (1st floor): 2	35. Basement type:	41. Further description of building features and associated resources on continuation page. <input type="checkbox"/>
29. Roof type: side gable	36. Front porch type/placement:	

**OTHER**

42. Current owner/address:	43. Form prepared by (name and org.): Landmarks Association of St. Louis	44. Survey date: 2006
		45. Date of revisions:

**FOR SHPO USE:**

Date entered in inventory:	Level of survey <input type="checkbox"/> reconnaissance <input type="checkbox"/> intensive	Additional research needed? <input type="checkbox"/> yes <input type="checkbox"/> no
National Register Status <input type="checkbox"/> listed <input type="checkbox"/> in listed district Name: <input type="checkbox"/> pending listing <input type="checkbox"/> eligible (individually) <input type="checkbox"/> eligible (district) <input type="checkbox"/> not eligible <input type="checkbox"/> not determined	Other:	



**ADDITIONAL INFORMATION:**

- 21. (cont.) History and significance. Expand box as necessary, or add continuation pages.
- 22. (cont.) Sources of information. Expand box as necessary, or add continuation pages.
- 40. (cont.) Description of environment and outbuildings. Expand box as necessary, or add continuation pages.
- 41. (cont.) Further description of important architectural features. Expand box as necessary, or add continuation pages.

The side gable roof is steeply pitched. This house appears to have undergone few alterations.



MISSOURI DEPARTMENT OF NATURAL RESOURCES  
STATE HISTORIC PRESERVATION OFFICE, P.O. Box 176, Jefferson City, MO 6510

**ARCHITECTURAL/HISTORIC INVENTORY FORM**

1. Survey No. SLC-AS-045-0278		2. Survey Name: Carondelet	
3. County:		4. Address (Street No.) 7110	Street (name) Idaho
5. City: St. Louis City	Vicinity: <input type="checkbox"/>	6. UTM:	
7. Township/Range/Section:		8. Historic name (if known):	
9. Present/other name (if known):		10. Ownership: <input type="checkbox"/> Private <input type="checkbox"/> Public	
11a. Historic use (if known): single dwelling		11b. Current use: single dwelling	

**HISTORICAL INFORMATION**

12. Construction date: ca. 1880	15. Architect:	18. Previously surveyed? <input type="checkbox"/> Cite survey name in box 22 cont. (page 3)
13. Significant date/period:	16. Builder/contractor:	19. On National Register? <input type="checkbox"/> indiv. <input type="checkbox"/> district Cite nomination name in box 22 cont. (page 3)
14. Area(s) of significance:	17. Original or significant owner:	20. National Register eligible? <input type="checkbox"/> individually eligible <input type="checkbox"/> district potential C <input type="checkbox"/> NC <input type="checkbox"/> <input type="checkbox"/> not eligible <input type="checkbox"/> not determined
21. History and significance on continuation page. <input type="checkbox"/>		22. Sources of information on continuation page. <input type="checkbox"/>

**ARCHITECTURAL INFORMATION**

23. Category of property: <input type="checkbox"/> building(s) <input type="checkbox"/> site <input type="checkbox"/> structure <input type="checkbox"/> object	30. Roof material: asphalt shingle	37. Windows: <input type="checkbox"/> historic <input type="checkbox"/> replacement Pane arrangement:
24. Vernacular or property type:	31. Chimney placement:	38. Acreage (rural): Visible from public road? <input type="checkbox"/>
25. Architectural Style: Vernacular Classical	32. Structural system:	39. Changes (describe in box 28 cont.): <input type="checkbox"/> Addition(s) Date(s): <input type="checkbox"/> Altered Date(s): <input type="checkbox"/> Moved Date(s): <input type="checkbox"/> Other Date(s):
26. Plan shape:	33. Ext. wall cladding: frame (with siding)	Endangered by:
27. Number of stories: 1	34. Foundation material: stone	40. Number of outbuildings (describe in box 40 cont.):
28. Number of bays (1st floor): 3	35. Basement type:	41. Further description of building features and associated resources on continuation page. <input type="checkbox"/>
29. Roof type: hip	36. Front porch type/placement:	

**OTHER**

42. Current owner/address:	43. Form prepared by (name and org.): Landmarks Association of St. Louis	44. Survey date: 2006
		45. Date of revisions:

**FOR SHPO USE:**

Date entered in inventory:	Level of survey <input type="checkbox"/> reconnaissance <input type="checkbox"/> intensive	Additional research needed? <input type="checkbox"/> yes <input type="checkbox"/> no
National Register Status <input type="checkbox"/> listed <input type="checkbox"/> in listed district Name: <input type="checkbox"/> pending listing <input type="checkbox"/> eligible (individually) <input type="checkbox"/> eligible (district) <input type="checkbox"/> not eligible <input type="checkbox"/> not determined	Other:	



**ADDITIONAL INFORMATION:**

- 21. (cont.) History and significance. Expand box as necessary, or add continuation pages.
- 22. (cont.) Sources of information. Expand box as necessary, or add continuation pages.
- 40. (cont.) Description of environment and outbuildings. Expand box as necessary, or add continuation pages.
- 41. (cont.) Further description of important architectural features. Expand box as necessary, or add continuation pages.

Two windows flank the center door. The roof is high pitched.





MISSOURI DEPARTMENT OF NATURAL RESOURCES  
STATE HISTORIC PRESERVATION OFFICE, P.O. Box 176, Jefferson City, MO 6510

**ARCHITECTURAL/HISTORIC INVENTORY FORM**

1. Survey No. SLC-AS-045-0279		2. Survey Name: Carondelet	
3. County:		4. Address (Street No.) 7112	Street (name) Idaho
5. City: St. Louis City	Vicinity: <input type="checkbox"/>	6. UTM:	
7. Township/Range/Section:		8. Historic name (if known):	
9. Present/other name (if known):		10. Ownership: <input type="checkbox"/> Private <input type="checkbox"/> Public	
11a. Historic use (if known): single dwelling		11b. Current use: single dwelling	

**HISTORICAL INFORMATION**

12. Construction date: ca. 1880	15. Architect:	18. Previously surveyed? <input type="checkbox"/> Cite survey name in box 22 cont. (page 3)
13. Significant date/period:	16. Builder/contractor:	19. On National Register? <input type="checkbox"/> indiv. <input type="checkbox"/> district Cite nomination name in box 22 cont. (page 3)
14. Area(s) of significance:	17. Original or significant owner:	20. National Register eligible? <input type="checkbox"/> individually eligible <input type="checkbox"/> district potential C <input type="checkbox"/> NC <input type="checkbox"/> <input type="checkbox"/> not eligible <input type="checkbox"/> not determined
21. History and significance on continuation page. <input type="checkbox"/>		22. Sources of information on continuation page. <input type="checkbox"/>

**ARCHITECTURAL INFORMATION**

23. Category of property: <input type="checkbox"/> building(s) <input type="checkbox"/> site <input type="checkbox"/> structure <input type="checkbox"/> object	30. Roof material: asphalt shingle	37. Windows: <input type="checkbox"/> historic <input type="checkbox"/> replacement Pane arrangement:
24. Vernacular or property type:	31. Chimney placement:	38. Acreage (rural): Visible from public road? <input type="checkbox"/>
25. Architectural Style: Vernacular Classical	32. Structural system:	39. Changes (describe in box 28 cont.): <input type="checkbox"/> Addition(s) Date(s): <input type="checkbox"/> Altered Date(s): <input type="checkbox"/> Moved Date(s): <input type="checkbox"/> Other Date(s):
26. Plan shape:	33. Ext. wall cladding: frame (with siding)	Endangered by:
27. Number of stories: 1	34. Foundation material: stone	40. Number of outbuildings (describe in box 40 cont.):
28. Number of bays (1st floor): 2	35. Basement type:	41. Further description of building features and associated resources on continuation page. <input type="checkbox"/>
29. Roof type: side gable	36. Front porch type/placement:	

**OTHER**

42. Current owner/address:	43. Form prepared by (name and org.): Landmarks Association of St. Louis	44. Survey date: 2006
		45. Date of revisions:

**FOR SHPO USE:**

Date entered in inventory:	Level of survey <input type="checkbox"/> reconnaissance <input type="checkbox"/> intensive	Additional research needed? <input type="checkbox"/> yes <input type="checkbox"/> no
National Register Status <input type="checkbox"/> listed <input type="checkbox"/> in listed district Name: <input type="checkbox"/> pending listing <input type="checkbox"/> eligible (individually) <input type="checkbox"/> eligible (district) <input type="checkbox"/> not eligible <input type="checkbox"/> not determined	Other:	



**ARCHITECTURAL/HISTORIC INVENTORY FORM**

---

SLC-AS-045-0279

Page 2

**ADDITIONAL INFORMATION:**

21. (cont.) History and significance. Expand box as necessary, or add continuation pages.

22. (cont.) Sources of information. Expand box as necessary, or add continuation pages.

40. (cont.) Description of environment and outbuildings. Expand box as necessary, or add continuation pages.

41. (cont.) Further description of important architectural features. Expand box as necessary, or add continuation pages.

The two-bay facade consists of a single window and a paired window. The door is located on the side under a recent overhang.



MISSOURI DEPARTMENT OF NATURAL RESOURCES  
STATE HISTORIC PRESERVATION OFFICE, P.O. Box 176, Jefferson City, MO 6510

**ARCHITECTURAL/HISTORIC INVENTORY FORM**

1. Survey No. SLC-AS-045-0280		2. Survey Name: Carondelet	
3. County:		4. Address (Street No.) 7114	Street (name) Idaho
5. City: St. Louis City	Vicinity: <input type="checkbox"/>	6. UTM:	
7. Township/Range/Section:		8. Historic name (if known):	
9. Present/other name (if known):		10. Ownership: <input type="checkbox"/> Private <input type="checkbox"/> Public	
11a. Historic use (if known): single dwelling		11b. Current use: single dwelling	

**HISTORICAL INFORMATION**

12. Construction date: 1893	15. Architect:	18. Previously surveyed? <input type="checkbox"/> Cite survey name in box 22 cont. (page 3)
13. Significant date/period:	16. Builder/contractor:	19. On National Register? <input type="checkbox"/> indiv. <input type="checkbox"/> district Cite nomination name in box 22 cont. (page 3)
14. Area(s) of significance:	17. Original or significant owner: McKinlay, John	20. National Register eligible? <input type="checkbox"/> individually eligible <input type="checkbox"/> district potential C <input type="checkbox"/> NC <input type="checkbox"/> <input type="checkbox"/> not eligible <input type="checkbox"/> not determined
21. History and significance on continuation page. <input type="checkbox"/>		22. Sources of information on continuation page. <input type="checkbox"/>

**ARCHITECTURAL INFORMATION**

23. Category of property: <input type="checkbox"/> building(s) <input type="checkbox"/> site <input type="checkbox"/> structure <input type="checkbox"/> object	30. Roof material: asphalt shingle	37. Windows: <input type="checkbox"/> historic <input type="checkbox"/> replacement Pane arrangement:
24. Vernacular or property type:	31. Chimney placement:	38. Acreage (rural): Visible from public road? <input type="checkbox"/>
25. Architectural Style: Vernacular Classical	32. Structural system:	39. Changes (describe in box 28 cont.): <input type="checkbox"/> Addition(s) Date(s): <input type="checkbox"/> Altered Date(s): <input type="checkbox"/> Moved Date(s): <input type="checkbox"/> Other Date(s):
26. Plan shape:	33. Ext. wall cladding: frame (with siding)	Endangered by:
27. Number of stories: 1 1/2	34. Foundation material: stone	40. Number of outbuildings (describe in box 40 cont.):
28. Number of bays (1st floor): 2	35. Basement type:	41. Further description of building features and associated resources on continuation page. <input type="checkbox"/>
29. Roof type: front gable	36. Front porch type/placement:	

**OTHER**

42. Current owner/address:	43. Form prepared by (name and org.): Landmarks Association of St. Louis	44. Survey date: 2006
		45. Date of revisions:

**FOR SHPO USE:**

Date entered in inventory:	Level of survey <input type="checkbox"/> reconnaissance <input type="checkbox"/> intensive	Additional research needed? <input type="checkbox"/> yes <input type="checkbox"/> no
National Register Status <input type="checkbox"/> listed <input type="checkbox"/> in listed district Name: <input type="checkbox"/> pending listing <input type="checkbox"/> eligible (individually) <input type="checkbox"/> eligible (district) <input type="checkbox"/> not eligible <input type="checkbox"/> not determined	Other:	



**ARCHITECTURAL/HISTORIC INVENTORY FORM**

---

SLC-AS-045-0280

Page 2

**ADDITIONAL INFORMATION:**

21. (cont.) History and significance. Expand box as necessary, or add continuation pages.

22. (cont.) Sources of information. Expand box as necessary, or add continuation pages.

40. (cont.) Description of environment and outbuildings. Expand box as necessary, or add continuation pages.

41. (cont.) Further description of important architectural features. Expand box as necessary, or add continuation pages.

The facade consists of two window bays on the first story and one in the gable. The door is located on the side under a shed roof porch.



MISSOURI DEPARTMENT OF NATURAL RESOURCES  
STATE HISTORIC PRESERVATION OFFICE, P.O. Box 176, Jefferson City, MO 6510

**ARCHITECTURAL/HISTORIC INVENTORY FORM**

1. Survey No. SLC-AS-045-0281		2. Survey Name: Carondelet	
3. County:		4. Address (Street No.) 7116	Street (name) Idaho
5. City: St. Louis City	Vicinity: <input type="checkbox"/>	6. UTM:	
7. Township/Range/Section:		8. Historic name (if known):	
9. Present/other name (if known):		10. Ownership: <input type="checkbox"/> Private <input type="checkbox"/> Public	
11a. Historic use (if known): single dwelling		11b. Current use: single dwelling	

**HISTORICAL INFORMATION**

12. Construction date: ca. 1880	15. Architect:	18. Previously surveyed? <input type="checkbox"/> Cite survey name in box 22 cont. (page 3)
13. Significant date/period:	16. Builder/contractor:	19. On National Register? <input type="checkbox"/> indiv. <input type="checkbox"/> district Cite nomination name in box 22 cont. (page 3)
14. Area(s) of significance:	17. Original or significant owner:	20. National Register eligible? <input type="checkbox"/> individually eligible <input type="checkbox"/> district potential C <input type="checkbox"/> NC <input type="checkbox"/> <input type="checkbox"/> not eligible <input type="checkbox"/> not determined
21. History and significance on continuation page. <input type="checkbox"/>		22. Sources of information on continuation page. <input type="checkbox"/>

**ARCHITECTURAL INFORMATION**

23. Category of property: <input type="checkbox"/> building(s) <input type="checkbox"/> site <input type="checkbox"/> structure <input type="checkbox"/> object	30. Roof material: asphalt shingle	37. Windows: <input type="checkbox"/> historic <input type="checkbox"/> replacement Pane arrangement:
24. Vernacular or property type:	31. Chimney placement:	38. Acreage (rural): Visible from public road? <input type="checkbox"/>
25. Architectural Style: Vernacular Classical	32. Structural system:	39. Changes (describe in box 28 cont.): <input type="checkbox"/> Addition(s) Date(s): <input type="checkbox"/> Altered Date(s): <input type="checkbox"/> Moved Date(s): <input type="checkbox"/> Other Date(s):
26. Plan shape:	33. Ext. wall cladding: frame	Endangered by:
27. Number of stories: 1	34. Foundation material: stone	40. Number of outbuildings (describe in box 40 cont.):
28. Number of bays (1st floor): 3	35. Basement type:	41. Further description of building features and associated resources on continuation page. <input type="checkbox"/>
29. Roof type: side gable	36. Front porch type/placement:	

**OTHER**

42. Current owner/address:	43. Form prepared by (name and org.): Landmarks Association of St. Louis	44. Survey date: 2006
		45. Date of revisions:

**FOR SHPO USE:**

Date entered in inventory:	Level of survey <input type="checkbox"/> reconnaissance <input type="checkbox"/> intensive	Additional research needed? <input type="checkbox"/> yes <input type="checkbox"/> no
National Register Status <input type="checkbox"/> listed <input type="checkbox"/> in listed district Name: <input type="checkbox"/> pending listing <input type="checkbox"/> eligible (individually) <input type="checkbox"/> eligible (district) <input type="checkbox"/> not eligible <input type="checkbox"/> not determined	Other:	



**ADDITIONAL INFORMATION:**

- 21. (cont.) History and significance. Expand box as necessary, or add continuation pages.
- 22. (cont.) Sources of information. Expand box as necessary, or add continuation pages.
- 40. (cont.) Description of environment and outbuildings. Expand box as necessary, or add continuation pages.
- 41. (cont.) Further description of important architectural features. Expand box as necessary, or add continuation pages.

Two windows flank the center door. This house appears to have undergone few alterations.



MISSOURI DEPARTMENT OF NATURAL RESOURCES  
STATE HISTORIC PRESERVATION OFFICE, P.O. Box 176, Jefferson City, MO 6510

**ARCHITECTURAL/HISTORIC INVENTORY FORM**

1. Survey No. SLC-AS-045-0282		2. Survey Name: Carondelet	
3. County:		4. Address (Street No.) 7118	Street (name) Idaho
5. City: St. Louis City	Vicinity: <input type="checkbox"/>	6. UTM:	
7. Township/Range/Section:		8. Historic name (if known):	
9. Present/other name (if known):		10. Ownership: <input type="checkbox"/> Private <input type="checkbox"/> Public	
11a. Historic use (if known): single dwelling		11b. Current use: single dwelling	

**HISTORICAL INFORMATION**

12. Construction date: ca. 1880	15. Architect:	18. Previously surveyed? <input type="checkbox"/> Cite survey name in box 22 cont. (page 3)
13. Significant date/period:	16. Builder/contractor:	19. On National Register? <input type="checkbox"/> indiv. <input type="checkbox"/> district Cite nomination name in box 22 cont. (page 3)
14. Area(s) of significance:	17. Original or significant owner:	20. National Register eligible? <input type="checkbox"/> individually eligible <input type="checkbox"/> district potential C <input type="checkbox"/> NC <input type="checkbox"/> <input type="checkbox"/> not eligible <input type="checkbox"/> not determined
21. History and significance on continuation page. <input type="checkbox"/>		22. Sources of information on continuation page. <input type="checkbox"/>

**ARCHITECTURAL INFORMATION**

23. Category of property: <input type="checkbox"/> building(s) <input type="checkbox"/> site <input type="checkbox"/> structure <input type="checkbox"/> object	30. Roof material: asphalt shingle	37. Windows: <input type="checkbox"/> historic <input type="checkbox"/> replacement Pane arrangement:
24. Vernacular or property type:	31. Chimney placement:	38. Acreage (rural): Visible from public road? <input type="checkbox"/>
25. Architectural Style: Vernacular Classical	32. Structural system:	39. Changes (describe in box 28 cont.): <input type="checkbox"/> Addition(s) Date(s): <input type="checkbox"/> Altered Date(s): <input type="checkbox"/> Moved Date(s): <input type="checkbox"/> Other Date(s):
26. Plan shape:	33. Ext. wall cladding: frame	Endangered by:
27. Number of stories: 1 1/2	34. Foundation material: stone	40. Number of outbuildings (describe in box 40 cont.):
28. Number of bays (1st floor): 4	35. Basement type:	41. Further description of building features and associated resources on continuation page. <input type="checkbox"/>
29. Roof type: side gable	36. Front porch type/placement:	

**OTHER**

42. Current owner/address:	43. Form prepared by (name and org.): Landmarks Association of St. Louis	44. Survey date: 2006
		45. Date of revisions:

**FOR SHPO USE:**

Date entered in inventory:	Level of survey <input type="checkbox"/> reconnaissance <input type="checkbox"/> intensive	Additional research needed? <input type="checkbox"/> yes <input type="checkbox"/> no
National Register Status <input type="checkbox"/> listed <input type="checkbox"/> in listed district Name: <input type="checkbox"/> pending listing <input type="checkbox"/> eligible (individually) <input type="checkbox"/> eligible (district) <input type="checkbox"/> not eligible <input type="checkbox"/> not determined	Other:	



**ADDITIONAL INFORMATION:**

- 21. (cont.) History and significance. Expand box as necessary, or add continuation pages.
- 22. (cont.) Sources of information. Expand box as necessary, or add continuation pages.
- 40. (cont.) Description of environment and outbuildings. Expand box as necessary, or add continuation pages.
- 41. (cont.) Further description of important architectural features. Expand box as necessary, or add continuation pages.

An enclosed front porch with a gable roof hides the original facade.





MISSOURI DEPARTMENT OF NATURAL RESOURCES  
STATE HISTORIC PRESERVATION OFFICE, P.O. Box 176, Jefferson City, MO 6510

**ARCHITECTURAL/HISTORIC INVENTORY FORM**

1. Survey No. SLC-AS-045-0283		2. Survey Name: Carondelet	
3. County:		4. Address (Street No.) 7124	Street (name) Idaho
5. City: St. Louis City	Vicinity: <input type="checkbox"/>	6. UTM:	
7. Township/Range/Section:		8. Historic name (if known):	
9. Present/other name (if known):		10. Ownership: <input type="checkbox"/> Private <input type="checkbox"/> Public	
11a. Historic use (if known): single dwelling		11b. Current use: single dwelling	

**HISTORICAL INFORMATION**

12. Construction date: ca. 1890	15. Architect:	18. Previously surveyed? <input type="checkbox"/> Cite survey name in box 22 cont. (page 3)
13. Significant date/period:	16. Builder/contractor:	19. On National Register? <input type="checkbox"/> indiv. <input type="checkbox"/> district Cite nomination name in box 22 cont. (page 3)
14. Area(s) of significance:	17. Original or significant owner:	20. National Register eligible? <input type="checkbox"/> individually eligible <input type="checkbox"/> district potential C <input type="checkbox"/> NC <input type="checkbox"/> <input type="checkbox"/> not eligible <input type="checkbox"/> not determined
21. History and significance on continuation page. <input type="checkbox"/>		22. Sources of information on continuation page. <input type="checkbox"/>

**ARCHITECTURAL INFORMATION**

23. Category of property: <input type="checkbox"/> building(s) <input type="checkbox"/> site <input type="checkbox"/> structure <input type="checkbox"/> object	30. Roof material: asphalt shingle	37. Windows: <input type="checkbox"/> historic <input type="checkbox"/> replacement Pane arrangement:
24. Vernacular or property type:	31. Chimney placement:	38. Acreage (rural): Visible from public road? <input type="checkbox"/>
25. Architectural Style: Bungalow	32. Structural system:	39. Changes (describe in box 28 cont.): <input type="checkbox"/> Addition(s) Date(s): <input type="checkbox"/> Altered Date(s): <input type="checkbox"/> Moved Date(s): <input type="checkbox"/> Other Date(s):
26. Plan shape:	33. Ext. wall cladding: red brick	Endangered by:
27. Number of stories: 1 1/2	34. Foundation material: stone	40. Number of outbuildings (describe in box 40 cont.):
28. Number of bays (1st floor): 2	35. Basement type:	41. Further description of building features and associated resources on continuation page. <input type="checkbox"/>
29. Roof type: front gable	36. Front porch type/placement:	

**OTHER**

42. Current owner/address:	43. Form prepared by (name and org.): Landmarks Association of St. Louis	44. Survey date: 2006
		45. Date of revisions:

**FOR SHPO USE:**

Date entered in inventory:	Level of survey <input type="checkbox"/> reconnaissance <input type="checkbox"/> intensive	Additional research needed? <input type="checkbox"/> yes <input type="checkbox"/> no
National Register Status <input type="checkbox"/> listed <input type="checkbox"/> in listed district Name: <input type="checkbox"/> pending listing <input type="checkbox"/> eligible (individually) <input type="checkbox"/> eligible (district) <input type="checkbox"/> not eligible <input type="checkbox"/> not determined	Other:	



**ARCHITECTURAL/HISTORIC INVENTORY FORM**

---

SLC-AS-045-0283

Page 2

**ADDITIONAL INFORMATION:**

21. (cont.) History and significance. Expand box as necessary, or add continuation pages.

22. (cont.) Sources of information. Expand box as necessary, or add continuation pages.

40. (cont.) Description of environment and outbuildings. Expand box as necessary, or add continuation pages.

41. (cont.) Further description of important architectural features. Expand box as necessary, or add continuation pages.

Since there is no post-1900 permit for the construction of this house (only permits for alterations - 1927) it may be an older house with a more recent facade. A full-length gabled porch rests on brick supports. The upper story and side windows are segmental arched.



MISSOURI DEPARTMENT OF NATURAL RESOURCES  
STATE HISTORIC PRESERVATION OFFICE, P.O. Box 176, Jefferson City, MO 6510

**ARCHITECTURAL/HISTORIC INVENTORY FORM**

1. Survey No. SLC-AS-045-0284		2. Survey Name: Carondelet	
3. County:		4. Address (Street No.) 7126	Street (name) Idaho
5. City: St. Louis City	Vicinity: <input type="checkbox"/>	6. UTM:	
8. Historic name (if known):		7. Township/Range/Section:	
9. Present/other name (if known):			
10. Ownership: <input type="checkbox"/> Private <input type="checkbox"/> Public		11a. Historic use (if known): single dwelling	11b. Current use: single dwelling

**HISTORICAL INFORMATION**

12. Construction date: 1921	15. Architect:	18. Previously surveyed? <input type="checkbox"/> Cite survey name in box 22 cont. (page 3)
13. Significant date/period:	16. Builder/contractor: Miller Mfg. Co.	19. On National Register? <input type="checkbox"/> indiv. <input type="checkbox"/> district Cite nomination name in box 22 cont. (page 3)
14. Area(s) of significance:	17. Original or significant owner: Kinsler, George	20. National Register eligible? <input type="checkbox"/> individually eligible <input type="checkbox"/> district potential C <input type="checkbox"/> NC <input type="checkbox"/> <input type="checkbox"/> not eligible <input type="checkbox"/> not determined
21. History and significance on continuation page. <input type="checkbox"/>		22. Sources of information on continuation page. <input type="checkbox"/>

**ARCHITECTURAL INFORMATION**

23. Category of property: <input type="checkbox"/> building(s) <input type="checkbox"/> site <input type="checkbox"/> structure <input type="checkbox"/> object	30. Roof material: asphalt shingle	37. Windows: <input type="checkbox"/> historic <input type="checkbox"/> replacement Pane arrangement:
24. Vernacular or property type:	31. Chimney placement:	38. Acreage (rural): Visible from public road? <input type="checkbox"/>
25. Architectural Style:	32. Structural system:	39. Changes (describe in box 28 cont.): <input type="checkbox"/> Addition(s) Date(s): <input type="checkbox"/> Altered Date(s): <input type="checkbox"/> Moved Date(s): <input type="checkbox"/> Other Date(s):
26. Plan shape:	33. Ext. wall cladding: frame (with siding)	Endangered by:
27. Number of stories: 1	34. Foundation material: stone	40. Number of outbuildings (describe in box 40 cont.):
28. Number of bays (1st floor): 2	35. Basement type:	41. Further description of building features and associated resources on continuation page. <input type="checkbox"/>
29. Roof type: front gable	36. Front porch type/placement:	

**OTHER**

42. Current owner/address:	43. Form prepared by (name and org.): Landmarks Association of St. Louis	44. Survey date: 2006
		45. Date of revisions:

**FOR SHPO USE:**

Date entered in inventory:	Level of survey <input type="checkbox"/> reconnaissance <input type="checkbox"/> intensive	Additional research needed? <input type="checkbox"/> yes <input type="checkbox"/> no
National Register Status <input type="checkbox"/> listed <input type="checkbox"/> in listed district Name: <input type="checkbox"/> pending listing <input type="checkbox"/> eligible (individually) <input type="checkbox"/> eligible (district) <input type="checkbox"/> not eligible <input type="checkbox"/> not determined	Other:	



**ADDITIONAL INFORMATION:**

- 21. (cont.) History and significance. Expand box as necessary, or add continuation pages.
- 22. (cont.) Sources of information. Expand box as necessary, or add continuation pages.
- 40. (cont.) Description of environment and outbuildings. Expand box as necessary, or add continuation pages.
- 41. (cont.) Further description of important architectural features. Expand box as necessary, or add continuation pages.

This tiny house has a gabled porch on wrought iron supports. A window and door comprise the two-bay facade.



MISSOURI DEPARTMENT OF NATURAL RESOURCES  
STATE HISTORIC PRESERVATION OFFICE, P.O. Box 176, Jefferson City, MO 6510

**ARCHITECTURAL/HISTORIC INVENTORY FORM**

1. Survey No. SLC-AS-045-0285		2. Survey Name: Carondelet	
3. County:		4. Address (Street No.) 7128	Street (name) Idaho
5. City: St. Louis City	Vicinity: <input type="checkbox"/>	6. UTM:	
7. Township/Range/Section:		8. Historic name (if known):	
9. Present/other name (if known):		10. Ownership: <input type="checkbox"/> Private <input type="checkbox"/> Public	
11a. Historic use (if known): single dwelling		11b. Current use: single dwelling	

**HISTORICAL INFORMATION**

12. Construction date: ca. 1960	15. Architect:	18. Previously surveyed? <input type="checkbox"/> Cite survey name in box 22 cont. (page 3)
13. Significant date/period:	16. Builder/contractor:	19. On National Register? <input type="checkbox"/> indiv. <input type="checkbox"/> district Cite nomination name in box 22 cont. (page 3)
14. Area(s) of significance:	17. Original or significant owner:	20. National Register eligible? <input type="checkbox"/> individually eligible <input type="checkbox"/> district potential C <input type="checkbox"/> NC <input type="checkbox"/> <input type="checkbox"/> not eligible <input type="checkbox"/> not determined
21. History and significance on continuation page. <input type="checkbox"/>		22. Sources of information on continuation page. <input type="checkbox"/>

**ARCHITECTURAL INFORMATION**

23. Category of property: <input type="checkbox"/> building(s) <input type="checkbox"/> site <input type="checkbox"/> structure <input type="checkbox"/> object	30. Roof material: asphalt shingle	37. Windows: <input type="checkbox"/> historic <input type="checkbox"/> replacement Pane arrangement:
24. Vernacular or property type:	31. Chimney placement:	38. Acreage (rural): Visible from public road? <input type="checkbox"/>
25. Architectural Style:	32. Structural system:	39. Changes (describe in box 28 cont.): <input type="checkbox"/> Addition(s) Date(s): <input type="checkbox"/> Altered Date(s): <input type="checkbox"/> Moved Date(s): <input type="checkbox"/> Other Date(s):
26. Plan shape:	33. Ext. wall cladding: brick veneer	Endangered by:
27. Number of stories: 1	34. Foundation material: concrete	40. Number of outbuildings (describe in box 40 cont.):
28. Number of bays (1st floor): 3	35. Basement type:	41. Further description of building features and associated resources on continuation page. <input type="checkbox"/>
29. Roof type: hip	36. Front porch type/placement:	

**OTHER**

42. Current owner/address:	43. Form prepared by (name and org.): Landmarks Association of St. Louis	44. Survey date: 2006
		45. Date of revisions:

**FOR SHPO USE:**

Date entered in inventory:	Level of survey <input checked="" type="checkbox"/> reconnaissance <input type="checkbox"/> intensive	Additional research needed? <input type="checkbox"/> yes <input type="checkbox"/> no
National Register Status <input type="checkbox"/> listed <input type="checkbox"/> in listed district Name: <input type="checkbox"/> pending listing <input type="checkbox"/> eligible (individually) <input type="checkbox"/> eligible (district) <input type="checkbox"/> not eligible <input type="checkbox"/> not determined	Other:	



**ADDITIONAL INFORMATION:**

- 21. (cont.) History and significance. Expand box as necessary, or add continuation pages.
- 22. (cont.) Sources of information. Expand box as necessary, or add continuation pages.
- 40. (cont.) Description of environment and outbuildings. Expand box as necessary, or add continuation pages.
- 41. (cont.) Further description of important architectural features. Expand box as necessary, or add continuation pages.

low-pitched roof; two sliding windows on facade.



MISSOURI DEPARTMENT OF NATURAL RESOURCES  
STATE HISTORIC PRESERVATION OFFICE, P.O. Box 176, Jefferson City, MO 6510

**ARCHITECTURAL/HISTORIC INVENTORY FORM**

1. Survey No. SLC-AS-045-0286		2. Survey Name: Carondelet	
3. County:		4. Address (Street No.) 7130	Street (name) Idaho
5. City: St. Louis City	Vicinity: <input type="checkbox"/>	6. UTM:	
7. Township/Range/Section:		8. Historic name (if known):	
9. Present/other name (if known):		10. Ownership: <input type="checkbox"/> Private <input type="checkbox"/> Public	
11a. Historic use (if known): single dwelling		11b. Current use: single dwelling	

**HISTORICAL INFORMATION**

12. Construction date: ca. 1960	15. Architect:	18. Previously surveyed? <input type="checkbox"/> Cite survey name in box 22 cont. (page 3)
13. Significant date/period:	16. Builder/contractor:	19. On National Register? <input type="checkbox"/> indiv. <input type="checkbox"/> district Cite nomination name in box 22 cont. (page 3)
14. Area(s) of significance:	17. Original or significant owner:	20. National Register eligible? <input type="checkbox"/> individually eligible <input type="checkbox"/> district potential C <input type="checkbox"/> NC <input type="checkbox"/> <input type="checkbox"/> not eligible <input type="checkbox"/> not determined
21. History and significance on continuation page. <input type="checkbox"/>		22. Sources of information on continuation page. <input type="checkbox"/>

**ARCHITECTURAL INFORMATION**

23. Category of property: <input type="checkbox"/> building(s) <input type="checkbox"/> site <input type="checkbox"/> structure <input type="checkbox"/> object	30. Roof material: asphalt shingle	37. Windows: <input type="checkbox"/> historic <input type="checkbox"/> replacement Pane arrangement:
24. Vernacular or property type:	31. Chimney placement:	38. Acreage (rural): Visible from public road? <input type="checkbox"/>
25. Architectural Style:	32. Structural system:	39. Changes (describe in box 28 cont.): <input type="checkbox"/> Addition(s) Date(s): <input type="checkbox"/> Altered Date(s): <input type="checkbox"/> Moved Date(s): <input type="checkbox"/> Other Date(s):
26. Plan shape:	33. Ext. wall cladding: brick veneer	Endangered by:
27. Number of stories: 1	34. Foundation material: concrete	40. Number of outbuildings (describe in box 40 cont.):
28. Number of bays (1st floor): 3	35. Basement type:	41. Further description of building features and associated resources on continuation page. <input type="checkbox"/>
29. Roof type: hip	36. Front porch type/placement:	

**OTHER**

42. Current owner/address:	43. Form prepared by (name and org.): Landmarks Association of St. Louis	44. Survey date: 2006
		45. Date of revisions:

**FOR SHPO USE:**

Date entered in inventory:	Level of survey <input type="checkbox"/> reconnaissance <input type="checkbox"/> intensive	Additional research needed? <input type="checkbox"/> yes <input type="checkbox"/> no
National Register Status <input type="checkbox"/> listed <input type="checkbox"/> in listed district Name: <input type="checkbox"/> pending listing <input type="checkbox"/> eligible (individually) <input type="checkbox"/> eligible (district) <input type="checkbox"/> not eligible <input type="checkbox"/> not determined	Other:	



**ADDITIONAL INFORMATION:**

- 21. (cont.) History and significance. Expand box as necessary, or add continuation pages.
- 22. (cont.) Sources of information. Expand box as necessary, or add continuation pages.
- 40. (cont.) Description of environment and outbuildings. Expand box as necessary, or add continuation pages.
- 41. (cont.) Further description of important architectural features. Expand box as necessary, or add continuation pages.

low-pitched roof; two sliding windows on facade.





MISSOURI DEPARTMENT OF NATURAL RESOURCES  
STATE HISTORIC PRESERVATION OFFICE, P.O. Box 176, Jefferson City, MO 6510

**ARCHITECTURAL/HISTORIC INVENTORY FORM**

1. Survey No. SLC-AS-045-0287		2. Survey Name: Carondelet	
3. County:		4. Address (Street No.) 7132	Street (name) Idaho
5. City: St. Louis City	Vicinity: <input type="checkbox"/>	6. UTM:	
7. Township/Range/Section:		8. Historic name (if known):	
9. Present/other name (if known):		10. Ownership: <input type="checkbox"/> Private <input type="checkbox"/> Public	
11a. Historic use (if known): single dwelling		11b. Current use: single dwelling	

**HISTORICAL INFORMATION**

12. Construction date: ca. 1960	15. Architect:	18. Previously surveyed? <input type="checkbox"/> Cite survey name in box 22 cont. (page 3)
13. Significant date/period:	16. Builder/contractor:	19. On National Register? <input type="checkbox"/> indiv. <input type="checkbox"/> district Cite nomination name in box 22 cont. (page 3)
14. Area(s) of significance:	17. Original or significant owner:	20. National Register eligible? <input type="checkbox"/> individually eligible <input type="checkbox"/> district potential C <input type="checkbox"/> NC <input type="checkbox"/> <input type="checkbox"/> not eligible <input type="checkbox"/> not determined
21. History and significance on continuation page. <input type="checkbox"/>		22. Sources of information on continuation page. <input type="checkbox"/>

**ARCHITECTURAL INFORMATION**

23. Category of property: <input type="checkbox"/> building(s) <input type="checkbox"/> site <input type="checkbox"/> structure <input type="checkbox"/> object	30. Roof material: asphalt shingle	37. Windows: <input type="checkbox"/> historic <input type="checkbox"/> replacement Pane arrangement:
24. Vernacular or property type:	31. Chimney placement:	38. Acreage (rural): Visible from public road? <input type="checkbox"/>
25. Architectural Style:	32. Structural system:	39. Changes (describe in box 28 cont.): <input type="checkbox"/> Addition(s) Date(s): <input type="checkbox"/> Altered Date(s): <input type="checkbox"/> Moved Date(s): <input type="checkbox"/> Other Date(s):
26. Plan shape:	33. Ext. wall cladding: brick veneer	Endangered by:
27. Number of stories: 1	34. Foundation material: concrete	40. Number of outbuildings (describe in box 40 cont.):
28. Number of bays (1st floor): 3	35. Basement type:	41. Further description of building features and associated resources on continuation page. <input type="checkbox"/>
29. Roof type: hip	36. Front porch type/placement:	

**OTHER**

42. Current owner/address:	43. Form prepared by (name and org.): Landmarks Association of St. Louis	44. Survey date: 2006
		45. Date of revisions:

**FOR SHPO USE:**

Date entered in inventory:	Level of survey <input type="checkbox"/> reconnaissance <input type="checkbox"/> intensive	Additional research needed? <input type="checkbox"/> yes <input type="checkbox"/> no
National Register Status <input type="checkbox"/> listed <input type="checkbox"/> in listed district Name: <input type="checkbox"/> pending listing <input type="checkbox"/> eligible (individually) <input type="checkbox"/> eligible (district) <input type="checkbox"/> not eligible <input type="checkbox"/> not determined	Other:	



**ADDITIONAL INFORMATION:**

- 21. (cont.) History and significance. Expand box as necessary, or add continuation pages.
- 22. (cont.) Sources of information. Expand box as necessary, or add continuation pages.
- 40. (cont.) Description of environment and outbuildings. Expand box as necessary, or add continuation pages.
- 41. (cont.) Further description of important architectural features. Expand box as necessary, or add continuation pages.

low-pitched roof; two sliding windows on facade.



MISSOURI DEPARTMENT OF NATURAL RESOURCES  
STATE HISTORIC PRESERVATION OFFICE, P.O. Box 176, Jefferson City, MO 6510

ARCHITECTURAL/HISTORIC INVENTORY FORM

1. Survey No. SLC-AS-045-0288		2. Survey Name: Carondelet	
3. County:		4. Address (Street No.) 7136	Street (name) Idaho
5. City: St. Louis City	Vicinity: <input type="checkbox"/>	6. UTM:	
7. Township/Range/Section:		8. Historic name (if known):	
9. Present/other name (if known):		10. Ownership: <input type="checkbox"/> Private <input type="checkbox"/> Public	
11a. Historic use (if known): single dwelling		11b. Current use: single dwelling	

HISTORICAL INFORMATION

12. Construction date: 1880	15. Architect:	18. Previously surveyed? <input type="checkbox"/> Cite survey name in box 22 cont. (page 3)
13. Significant date/period:	16. Builder/contractor:	19. On National Register? <input type="checkbox"/> indiv. <input type="checkbox"/> district Cite nomination name in box 22 cont. (page 3)
14. Area(s) of significance:	17. Original or significant owner: Reynolds, Mary	20. National Register eligible? <input type="checkbox"/> individually eligible <input type="checkbox"/> district potential C <input type="checkbox"/> NC <input type="checkbox"/> <input type="checkbox"/> not eligible <input type="checkbox"/> not determined
21. History and significance on continuation page. <input type="checkbox"/>		22. Sources of information on continuation page. <input type="checkbox"/>

ARCHITECTURAL INFORMATION

23. Category of property: <input type="checkbox"/> building(s) <input type="checkbox"/> site <input type="checkbox"/> structure <input type="checkbox"/> object	30. Roof material: asphalt shingle	37. Windows: <input type="checkbox"/> historic <input type="checkbox"/> replacement Pane arrangement:
24. Vernacular or property type:	31. Chimney placement:	38. Acreage (rural): Visible from public road? <input type="checkbox"/>
25. Architectural Style: Vernacular Classical	32. Structural system:	39. Changes (describe in box 28 cont.): <input type="checkbox"/> Addition(s) Date(s): <input type="checkbox"/> Altered Date(s): <input type="checkbox"/> Moved Date(s): <input type="checkbox"/> Other Date(s):
26. Plan shape:	33. Ext. wall cladding: frame (with siding)	Endangered by:
27. Number of stories: 1	34. Foundation material: stone	40. Number of outbuildings (describe in box 40 cont.):
28. Number of bays (1st floor): 2	35. Basement type:	41. Further description of building features and associated resources on continuation page. <input type="checkbox"/>
29. Roof type: side gable	36. Front porch type/placement:	

OTHER

42. Current owner/address:	43. Form prepared by (name and org.): Landmarks Association of St. Louis	44. Survey date: 2006
		45. Date of revisions:

FOR SHPO USE:

Date entered in inventory:	Level of survey <input type="checkbox"/> reconnaissance <input type="checkbox"/> intensive	Additional research needed? <input type="checkbox"/> yes <input type="checkbox"/> no
National Register Status <input type="checkbox"/> listed <input type="checkbox"/> in listed district Name: <input type="checkbox"/> pending listing <input type="checkbox"/> eligible (individually) <input type="checkbox"/> eligible (district) <input type="checkbox"/> not eligible <input type="checkbox"/> not determined	Other:	



**ADDITIONAL INFORMATION:**

- 21. (cont.) History and significance. Expand box as necessary, or add continuation pages.
- 22. (cont.) Sources of information. Expand box as necessary, or add continuation pages.
- 40. (cont.) Description of environment and outbuildings. Expand box as necessary, or add continuation pages.
- 41. (cont.) Further description of important architectural features. Expand box as necessary, or add continuation pages.

A gabled porch roof rests on turned post supports. A door and window comprise the two-bay facade.



MISSOURI DEPARTMENT OF NATURAL RESOURCES  
STATE HISTORIC PRESERVATION OFFICE, P.O. Box 176, Jefferson City, MO 6510

**ARCHITECTURAL/HISTORIC INVENTORY FORM**

1. Survey No. SLC-AS-045-0289		2. Survey Name: Carondelet	
3. County:		4. Address (Street No.) 7138	Street (name) Idaho
5. City: St. Louis City	Vicinity: <input type="checkbox"/>	6. UTM:	
7. Township/Range/Section:		8. Historic name (if known):	
9. Present/other name (if known):		10. Ownership: <input type="checkbox"/> Private <input type="checkbox"/> Public	
11a. Historic use (if known): single dwelling		11b. Current use: single dwelling	

**HISTORICAL INFORMATION**

12. Construction date: ca. 1880	15. Architect:	18. Previously surveyed? <input type="checkbox"/> Cite survey name in box 22 cont. (page 3)
13. Significant date/period:	16. Builder/contractor:	19. On National Register? <input type="checkbox"/> indiv. <input type="checkbox"/> district Cite nomination name in box 22 cont. (page 3)
14. Area(s) of significance:	17. Original or significant owner:	20. National Register eligible? <input type="checkbox"/> individually eligible <input type="checkbox"/> district potential C <input type="checkbox"/> NC <input type="checkbox"/> <input type="checkbox"/> not eligible <input type="checkbox"/> not determined
21. History and significance on continuation page. <input type="checkbox"/>		22. Sources of information on continuation page. <input type="checkbox"/>

**ARCHITECTURAL INFORMATION**

23. Category of property: <input type="checkbox"/> building(s) <input type="checkbox"/> site <input type="checkbox"/> structure <input type="checkbox"/> object	30. Roof material: asphalt shingle	37. Windows: <input type="checkbox"/> historic <input type="checkbox"/> replacement Pane arrangement:
24. Vernacular or property type:	31. Chimney placement:	38. Acreage (rural): Visible from public road? <input type="checkbox"/>
25. Architectural Style: Vernacular Classical	32. Structural system:	39. Changes (describe in box 28 cont.): <input type="checkbox"/> Addition(s) Date(s): <input type="checkbox"/> Altered Date(s): <input type="checkbox"/> Moved Date(s): <input type="checkbox"/> Other Date(s):
26. Plan shape:	33. Ext. wall cladding: frame (with siding)	Endangered by:
27. Number of stories: 1 1/2	34. Foundation material: stone	40. Number of outbuildings (describe in box 40 cont.):
28. Number of bays (1st floor): 3	35. Basement type:	41. Further description of building features and associated resources on continuation page. <input type="checkbox"/>
29. Roof type: side gable	36. Front porch type/placement:	

**OTHER**

42. Current owner/address:	43. Form prepared by (name and org.): Landmarks Association of St. Louis	44. Survey date: 2006
		45. Date of revisions:

**FOR SHPO USE:**

Date entered in inventory:	Level of survey <input type="checkbox"/> reconnaissance <input type="checkbox"/> intensive	Additional research needed? <input type="checkbox"/> yes <input type="checkbox"/> no
National Register Status <input type="checkbox"/> listed <input type="checkbox"/> in listed district Name: <input type="checkbox"/> pending listing <input type="checkbox"/> eligible (individually) <input type="checkbox"/> eligible (district) <input type="checkbox"/> not eligible <input type="checkbox"/> not determined	Other:	



**ADDITIONAL INFORMATION:**

- 21. (cont.) History and significance. Expand box as necessary, or add continuation pages.
- 22. (cont.) Sources of information. Expand box as necessary, or add continuation pages.
- 40. (cont.) Description of environment and outbuildings. Expand box as necessary, or add continuation pages.
- 41. (cont.) Further description of important architectural features. Expand box as necessary, or add continuation pages.

This house has undergone few alterations. Two windows flank the transomed center door.



MISSOURI DEPARTMENT OF NATURAL RESOURCES  
STATE HISTORIC PRESERVATION OFFICE, P.O. Box 176, Jefferson City, MO 6510

**ARCHITECTURAL/HISTORIC INVENTORY FORM**

1. Survey No. SLC-AS-045-0290		2. Survey Name: Carondelet	
3. County:		4. Address (Street No.) 7142	Street (name) Idaho
5. City: St. Louis City	Vicinity: <input type="checkbox"/>	6. UTM:	
7. Township/Range/Section:		8. Historic name (if known):	
9. Present/other name (if known):		10. Ownership: <input type="checkbox"/> Private <input type="checkbox"/> Public	
11a. Historic use (if known): single dwelling		11b. Current use: single dwelling	

**HISTORICAL INFORMATION**

12. Construction date: ca. 1880	15. Architect:	18. Previously surveyed? <input type="checkbox"/> Cite survey name in box 22 cont. (page 3)
13. Significant date/period:	16. Builder/contractor:	19. On National Register? <input type="checkbox"/> indiv. <input type="checkbox"/> district Cite nomination name in box 22 cont. (page 3)
14. Area(s) of significance:	17. Original or significant owner:	20. National Register eligible? <input type="checkbox"/> individually eligible <input type="checkbox"/> district potential C <input type="checkbox"/> NC <input type="checkbox"/> <input type="checkbox"/> not eligible <input type="checkbox"/> not determined
21. History and significance on continuation page. <input type="checkbox"/>		22. Sources of information on continuation page. <input type="checkbox"/>

**ARCHITECTURAL INFORMATION**

23. Category of property: <input type="checkbox"/> building(s) <input type="checkbox"/> site <input type="checkbox"/> structure <input type="checkbox"/> object	30. Roof material: asphalt shingle	37. Windows: <input type="checkbox"/> historic <input type="checkbox"/> replacement Pane arrangement:
24. Vernacular or property type:	31. Chimney placement:	38. Acreage (rural): Visible from public road? <input type="checkbox"/>
25. Architectural Style: Vernacular Classical	32. Structural system:	39. Changes (describe in box 28 cont.): <input type="checkbox"/> Addition(s) Date(s): <input type="checkbox"/> Altered Date(s): <input type="checkbox"/> Moved Date(s): <input type="checkbox"/> Other Date(s):
26. Plan shape:	33. Ext. wall cladding: frame (with siding)	Endangered by:
27. Number of stories: 1	34. Foundation material: stone	40. Number of outbuildings (describe in box 40 cont.):
28. Number of bays (1st floor): 3	35. Basement type:	41. Further description of building features and associated resources on continuation page. <input type="checkbox"/>
29. Roof type: front gable	36. Front porch type/placement:	

**OTHER**

42. Current owner/address:	43. Form prepared by (name and org.): Landmarks Association of St. Louis	44. Survey date: 2006
		45. Date of revisions:

**FOR SHPO USE:**

Date entered in inventory:	Level of survey <input type="checkbox"/> reconnaissance <input type="checkbox"/> intensive	Additional research needed? <input type="checkbox"/> yes <input type="checkbox"/> no
National Register Status <input type="checkbox"/> listed <input type="checkbox"/> in listed district Name: <input type="checkbox"/> pending listing <input type="checkbox"/> eligible (individually) <input type="checkbox"/> eligible (district) <input type="checkbox"/> not eligible <input type="checkbox"/> not determined	Other:	



**ADDITIONAL INFORMATION:**

- 21. (cont.) History and significance. Expand box as necessary, or add continuation pages.
- 22. (cont.) Sources of information. Expand box as necessary, or add continuation pages.
- 40. (cont.) Description of environment and outbuildings. Expand box as necessary, or add continuation pages.
- 41. (cont.) Further description of important architectural features. Expand box as necessary, or add continuation pages.

The small, enclosed entrance bay may be a historic alteration. It is flanked by single windows.





MISSOURI DEPARTMENT OF NATURAL RESOURCES  
STATE HISTORIC PRESERVATION OFFICE, P.O. Box 176, Jefferson City, MO 6510

**ARCHITECTURAL/HISTORIC INVENTORY FORM**

1. Survey No. SLC-AS-045-0291		2. Survey Name: Carondelet	
3. County:		4. Address (Street No.) 7148	Street (name) Idaho
5. City: St. Louis City	Vicinity: <input type="checkbox"/>	6. UTM:	
8. Historic name (if known):		9. Present/other name (if known):	
10. Ownership: <input type="checkbox"/> Private <input type="checkbox"/> Public		11a. Historic use (if known): single dwelling	11b. Current use: single dwelling

**HISTORICAL INFORMATION**

12. Construction date: ca. 1890	15. Architect:	18. Previously surveyed? <input type="checkbox"/> Cite survey name in box 22 cont. (page 3)
13. Significant date/period:	16. Builder/contractor:	19. On National Register? <input type="checkbox"/> indiv. <input type="checkbox"/> district Cite nomination name in box 22 cont. (page 3)
14. Area(s) of significance:	17. Original or significant owner:	20. National Register eligible? <input type="checkbox"/> individually eligible <input type="checkbox"/> district potential C <input type="checkbox"/> NC <input type="checkbox"/> <input type="checkbox"/> not eligible <input type="checkbox"/> not determined
21. History and significance on continuation page. <input type="checkbox"/>		22. Sources of information on continuation page. <input type="checkbox"/>

**ARCHITECTURAL INFORMATION**

23. Category of property: <input type="checkbox"/> building(s) <input type="checkbox"/> site <input type="checkbox"/> structure <input type="checkbox"/> object	30. Roof material: unknown	37. Windows: <input type="checkbox"/> historic <input type="checkbox"/> replacement Pane arrangement:
24. Vernacular or property type:	31. Chimney placement:	38. Acreage (rural): Visible from public road? <input type="checkbox"/>
25. Architectural Style: Flat Roof	32. Structural system:	39. Changes (describe in box 28 cont.): <input type="checkbox"/> Addition(s) Date(s): <input type="checkbox"/> Altered Date(s): <input type="checkbox"/> Moved Date(s): <input type="checkbox"/> Other Date(s):
26. Plan shape:	33. Ext. wall cladding: red brick	Endangered by:
27. Number of stories: 1	34. Foundation material: stone	40. Number of outbuildings (describe in box 40 cont.):
28. Number of bays (1st floor): 2	35. Basement type:	41. Further description of building features and associated resources on continuation page. <input type="checkbox"/>
29. Roof type: flat	36. Front porch type/placement:	

**OTHER**

42. Current owner/address:	43. Form prepared by (name and org.): Landmarks Association of St. Louis	44. Survey date: 2006
		45. Date of revisions:

**FOR SHPO USE:**

Date entered in inventory:	Level of survey <input type="checkbox"/> reconnaissance <input type="checkbox"/> intensive	Additional research needed? <input type="checkbox"/> yes <input type="checkbox"/> no
National Register Status <input type="checkbox"/> listed <input type="checkbox"/> in listed district Name: <input type="checkbox"/> pending listing <input type="checkbox"/> eligible (individually) <input type="checkbox"/> eligible (district) <input type="checkbox"/> not eligible <input type="checkbox"/> not determined	Other:	



**ARCHITECTURAL/HISTORIC INVENTORY FORM**

---

SLC-AS-045-0291

Page 2

**ADDITIONAL INFORMATION:**

21. (cont.) History and significance. Expand box as necessary, or add continuation pages.

22. (cont.) Sources of information. Expand box as necessary, or add continuation pages.

40. (cont.) Description of environment and outbuildings. Expand box as necessary, or add continuation pages.

41. (cont.) Further description of important architectural features. Expand box as necessary, or add continuation pages.

A corbelled brick cornice extends across the facade over the two segmental arched window bays. The door is located on the side.



MISSOURI DEPARTMENT OF NATURAL RESOURCES  
STATE HISTORIC PRESERVATION OFFICE, P.O. Box 176, Jefferson City, MO 6510

**ARCHITECTURAL/HISTORIC INVENTORY FORM**

1. Survey No. SLC-AS-045-0292		2. Survey Name: Carondelet	
3. County:		4. Address (Street No.) 7150	Street (name) Idaho
5. City: St. Louis City	Vicinity: <input type="checkbox"/>	6. UTM:	
7. Township/Range/Section:		8. Historic name (if known):	
9. Present/other name (if known):		10. Ownership: <input type="checkbox"/> Private <input type="checkbox"/> Public	
11a. Historic use (if known): single dwelling		11b. Current use: single dwelling	

**HISTORICAL INFORMATION**

12. Construction date: ca. 1890	15. Architect:	18. Previously surveyed? <input type="checkbox"/> Cite survey name in box 22 cont. (page 3)
13. Significant date/period:	16. Builder/contractor:	19. On National Register? <input type="checkbox"/> indiv. <input type="checkbox"/> district Cite nomination name in box 22 cont. (page 3)
14. Area(s) of significance:	17. Original or significant owner:	20. National Register eligible? <input type="checkbox"/> individually eligible <input type="checkbox"/> district potential C <input type="checkbox"/> NC <input type="checkbox"/> <input type="checkbox"/> not eligible <input type="checkbox"/> not determined
21. History and significance on continuation page. <input type="checkbox"/>		22. Sources of information on continuation page. <input type="checkbox"/>

**ARCHITECTURAL INFORMATION**

23. Category of property: <input type="checkbox"/> building(s) <input type="checkbox"/> site <input type="checkbox"/> structure <input type="checkbox"/> object	30. Roof material: asphalt shingle	37. Windows: <input type="checkbox"/> historic <input type="checkbox"/> replacement Pane arrangement:
24. Vernacular or property type:	31. Chimney placement:	38. Acreage (rural): Visible from public road? <input type="checkbox"/>
25. Architectural Style: Vernacular Classical	32. Structural system:	39. Changes (describe in box 28 cont.): <input type="checkbox"/> Addition(s) Date(s): <input type="checkbox"/> Altered Date(s): <input type="checkbox"/> Moved Date(s): <input type="checkbox"/> Other Date(s):
26. Plan shape:	33. Ext. wall cladding: frame (with siding)	Endangered by:
27. Number of stories: 1	34. Foundation material: stone	40. Number of outbuildings (describe in box 40 cont.):
28. Number of bays (1st floor): 3	35. Basement type:	41. Further description of building features and associated resources on continuation page. <input type="checkbox"/>
29. Roof type: front gable	36. Front porch type/placement:	

**OTHER**

42. Current owner/address:	43. Form prepared by (name and org.): Landmarks Association of St. Louis	44. Survey date: 2006
		45. Date of revisions:

**FOR SHPO USE:**

Date entered in inventory:	Level of survey <input type="checkbox"/> reconnaissance <input type="checkbox"/> intensive	Additional research needed? <input type="checkbox"/> yes <input type="checkbox"/> no
National Register Status <input type="checkbox"/> listed <input type="checkbox"/> in listed district Name: <input type="checkbox"/> pending listing <input type="checkbox"/> eligible (individually) <input type="checkbox"/> eligible (district) <input type="checkbox"/> not eligible <input type="checkbox"/> not determined	Other:	



**ADDITIONAL INFORMATION:**

- 21. (cont.) History and significance. Expand box as necessary, or add continuation pages.
- 22. (cont.) Sources of information. Expand box as necessary, or add continuation pages.
- 40. (cont.) Description of environment and outbuildings. Expand box as necessary, or add continuation pages.
- 41. (cont.) Further description of important architectural features. Expand box as necessary, or add continuation pages.

Two windows (replacements) flank the center door.



MISSOURI DEPARTMENT OF NATURAL RESOURCES  
STATE HISTORIC PRESERVATION OFFICE, P.O. Box 176, Jefferson City, MO 6510

**ARCHITECTURAL/HISTORIC INVENTORY FORM**

1. Survey No. SLC-AS-045-0293		2. Survey Name: Carondelet	
3. County:		4. Address (Street No.) 115-17	Street (name) Iron
5. City: St. Louis City	Vicinity: <input type="checkbox"/>	6. UTM:	
7. Township/Range/Section:		8. Historic name (if known):	
9. Present/other name (if known):		10. Ownership: <input type="checkbox"/> Private <input type="checkbox"/> Public	
11a. Historic use (if known): garage		11b. Current use:	

**HISTORICAL INFORMATION**

12. Construction date: 1921	15. Architect:	18. Previously surveyed? <input type="checkbox"/> Cite survey name in box 22 cont. (page 3)
13. Significant date/period:	16. Builder/contractor:	19. On National Register? <input type="checkbox"/> indiv. <input type="checkbox"/> district Cite nomination name in box 22 cont. (page 3)
14. Area(s) of significance:	17. Original or significant owner: F. O. Berne	20. National Register eligible? <input type="checkbox"/> individually eligible <input type="checkbox"/> district potential C <input type="checkbox"/> NC <input type="checkbox"/> <input type="checkbox"/> not eligible <input type="checkbox"/> not determined
21. History and significance on continuation page. <input type="checkbox"/>		22. Sources of information on continuation page. <input type="checkbox"/>

**ARCHITECTURAL INFORMATION**

23. Category of property: <input type="checkbox"/> building(s) <input type="checkbox"/> site <input type="checkbox"/> structure <input type="checkbox"/> object	30. Roof material:	37. Windows: <input type="checkbox"/> historic <input type="checkbox"/> replacement Pane arrangement:
24. Vernacular or property type:	31. Chimney placement:	38. Acreage (rural): Visible from public road? <input type="checkbox"/>
25. Architectural Style:	32. Structural system:	39. Changes (describe in box 28 cont.): <input type="checkbox"/> Addition(s) Date(s): <input type="checkbox"/> Altered Date(s): <input type="checkbox"/> Moved Date(s): <input type="checkbox"/> Other Date(s):
26. Plan shape:	33. Ext. wall cladding: brick	Endangered by:
27. Number of stories: 1	34. Foundation material:	40. Number of outbuildings (describe in box 40 cont.):
28. Number of bays (1st floor): 0	35. Basement type:	41. Further description of building features and associated resources on continuation page. <input type="checkbox"/>
29. Roof type:	36. Front porch type/placement:	

**OTHER**

42. Current owner/address:	43. Form prepared by (name and org.): Landmarks Association of St. Louis	44. Survey date: 2006
		45. Date of revisions:

**FOR SHPO USE:**

Date entered in inventory:	Level of survey <input type="checkbox"/> reconnaissance <input type="checkbox"/> intensive	Additional research needed? <input type="checkbox"/> yes <input type="checkbox"/> no
National Register Status <input type="checkbox"/> listed <input type="checkbox"/> in listed district Name: <input type="checkbox"/> pending listing <input type="checkbox"/> eligible (individually) <input type="checkbox"/> eligible (district) <input type="checkbox"/> not eligible <input type="checkbox"/> not determined	Other:	



**ADDITIONAL INFORMATION:**

21. (cont.) History and significance. Expand box as necessary, or add continuation pages.

22. (cont.) Sources of information. Expand box as necessary, or add continuation pages.

40. (cont.) Description of environment and outbuildings. Expand box as necessary, or add continuation pages.

building permit # A-3998.

41. (cont.) Further description of important architectural features. Expand box as necessary, or add continuation pages.



**ARCHITECTURAL/HISTORIC INVENTORY FORM**

1. Survey No. SLC-AS-045-0294		2. Survey Name: Carondelet	
3. County:		4. Address (Street No.) 313	Street (name) Iron
5. City: St. Louis City	Vicinity: <input type="checkbox"/>	6. UTM:	
7. Township/Range/Section:		8. Historic name (if known):	
9. Present/other name (if known):		10. Ownership: <input type="checkbox"/> Private <input type="checkbox"/> Public	
11a. Historic use (if known):		11b. Current use:	

**HISTORICAL INFORMATION**

12. Construction date:	15. Architect:	18. Previously surveyed? <input type="checkbox"/> Cite survey name in box 22 cont. (page 3)
13. Significant date/period:	16. Builder/contractor:	19. On National Register? <input type="checkbox"/> indiv. <input type="checkbox"/> district Cite nomination name in box 22 cont. (page 3)
14. Area(s) of significance:	17. Original or significant owner:	20. National Register eligible? <input type="checkbox"/> individually eligible <input type="checkbox"/> district potential C <input type="checkbox"/> NC <input type="checkbox"/> <input type="checkbox"/> not eligible <input type="checkbox"/> not determined
21. History and significance on continuation page. <input type="checkbox"/>		22. Sources of information on continuation page. <input type="checkbox"/>

**ARCHITECTURAL INFORMATION**

23. Category of property: <input type="checkbox"/> building(s) <input type="checkbox"/> site <input type="checkbox"/> structure <input type="checkbox"/> object	30. Roof material:	37. Windows: <input type="checkbox"/> historic <input type="checkbox"/> replacement Pane arrangement:
24. Vernacular or property type:	31. Chimney placement:	38. Acreage (rural): Visible from public road? <input type="checkbox"/>
25. Architectural Style:	32. Structural system:	39. Changes (describe in box 28 cont.): <input type="checkbox"/> Addition(s) Date(s): <input type="checkbox"/> Altered Date(s): <input type="checkbox"/> Moved Date(s): <input type="checkbox"/> Other Date(s):
26. Plan shape:	33. Ext. wall cladding:	Endangered by:
27. Number of stories: 0	34. Foundation material:	40. Number of outbuildings (describe in box 40 cont.):
28. Number of bays (1st floor): 0	35. Basement type:	41. Further description of building features and associated resources on continuation page. <input type="checkbox"/>
29. Roof type:	36. Front porch type/placement:	

**OTHER**

42. Current owner/address:	43. Form prepared by (name and org.): Landmarks Association of St. Louis	44. Survey date: 2006
		45. Date of revisions:

**FOR SHPO USE:**

Date entered in inventory:	Level of survey <input type="checkbox"/> reconnaissance <input type="checkbox"/> intensive	Additional research needed? <input type="checkbox"/> yes <input type="checkbox"/> no
National Register Status <input type="checkbox"/> listed <input type="checkbox"/> in listed district Name: <input type="checkbox"/> pending listing <input type="checkbox"/> eligible (individually) <input type="checkbox"/> eligible (district) <input type="checkbox"/> not eligible <input type="checkbox"/> not determined	Other:	



**ADDITIONAL INFORMATION:**

- 21. (cont.) History and significance. Expand box as necessary, or add continuation pages.
- 22. (cont.) Sources of information. Expand box as necessary, or add continuation pages.
- 40. (cont.) Description of environment and outbuildings. Expand box as necessary, or add continuation pages.

1923 permit for alterations (\$60) to brick dwelling by owner P. Fleshman and architect Modern Building & Realty Co.
- 41. (cont.) Further description of important architectural features. Expand box as necessary, or add continuation pages.





MISSOURI DEPARTMENT OF NATURAL RESOURCES  
STATE HISTORIC PRESERVATION OFFICE, P.O. Box 176, Jefferson City, MO 6510

**ARCHITECTURAL/HISTORIC INVENTORY FORM**

1. Survey No. SLC-AS-045-0295		2. Survey Name: Carondelet	
3. County:		4. Address (Street No.) 321-25	Street (name) Iron
5. City: St. Louis City	Vicinity: <input type="checkbox"/>	6. UTM:	
7. Township/Range/Section:		8. Historic name (if known):	
9. Present/other name (if known):		10. Ownership: <input type="checkbox"/> Private <input type="checkbox"/> Public	
11a. Historic use (if known):		11b. Current use:	

**HISTORICAL INFORMATION**

12. Construction date:	15. Architect:	18. Previously surveyed? <input type="checkbox"/> Cite survey name in box 22 cont. (page 3)
13. Significant date/period:	16. Builder/contractor:	19. On National Register? <input type="checkbox"/> indiv. <input type="checkbox"/> district Cite nomination name in box 22 cont. (page 3)
14. Area(s) of significance:	17. Original or significant owner:	20. National Register eligible? <input type="checkbox"/> individually eligible <input type="checkbox"/> district potential C <input type="checkbox"/> NC <input type="checkbox"/> <input type="checkbox"/> not eligible <input type="checkbox"/> not determined
21. History and significance on continuation page. <input type="checkbox"/>		22. Sources of information on continuation page. <input type="checkbox"/>

**ARCHITECTURAL INFORMATION**

23. Category of property: <input type="checkbox"/> building(s) <input type="checkbox"/> site <input type="checkbox"/> structure <input type="checkbox"/> object	30. Roof material:	37. Windows: <input type="checkbox"/> historic <input type="checkbox"/> replacement Pane arrangement:
24. Vernacular or property type:	31. Chimney placement:	38. Acreage (rural): Visible from public road? <input type="checkbox"/>
25. Architectural Style:	32. Structural system:	39. Changes (describe in box 28 cont.): <input type="checkbox"/> Addition(s) Date(s): <input type="checkbox"/> Altered Date(s): <input type="checkbox"/> Moved Date(s): <input type="checkbox"/> Other Date(s):
26. Plan shape:	33. Ext. wall cladding:	Endangered by:
27. Number of stories: 0	34. Foundation material:	40. Number of outbuildings (describe in box 40 cont.):
28. Number of bays (1st floor): 0	35. Basement type:	41. Further description of building features and associated resources on continuation page. <input type="checkbox"/>
29. Roof type:	36. Front porch type/placement:	

**OTHER**

42. Current owner/address:	43. Form prepared by (name and org.): Landmarks Association of St. Louis	44. Survey date: 2006
		45. Date of revisions:

**FOR SHPO USE:**

Date entered in inventory:	Level of survey <input type="checkbox"/> reconnaissance <input type="checkbox"/> intensive	Additional research needed? <input type="checkbox"/> yes <input type="checkbox"/> no
National Register Status <input type="checkbox"/> listed <input type="checkbox"/> in listed district Name: <input type="checkbox"/> pending listing <input type="checkbox"/> eligible (individually) <input type="checkbox"/> eligible (district) <input type="checkbox"/> not eligible <input type="checkbox"/> not determined	Other:	



**ADDITIONAL INFORMATION:**

- 21. (cont.) History and significance. Expand box as necessary, or add continuation pages.
- 22. (cont.) Sources of information. Expand box as necessary, or add continuation pages.
- 40. (cont.) Description of environment and outbuildings. Expand box as necessary, or add continuation pages.
- 41. (cont.) Further description of important architectural features. Expand box as necessary, or add continuation pages.



MISSOURI DEPARTMENT OF NATURAL RESOURCES  
STATE HISTORIC PRESERVATION OFFICE, P.O. Box 176, Jefferson City, MO 6510

**ARCHITECTURAL/HISTORIC INVENTORY FORM**

1. Survey No. SLC-AS-045-0296		2. Survey Name: Carondelet	
3. County:		4. Address (Street No.) 415	Street (name) Iron
5. City: St. Louis City	Vicinity: <input type="checkbox"/>	6. UTM:	
7. Township/Range/Section:		8. Historic name (if known):	
9. Present/other name (if known):		10. Ownership: <input type="checkbox"/> Private <input type="checkbox"/> Public	
11a. Historic use (if known):		11b. Current use:	

**HISTORICAL INFORMATION**

12. Construction date:	15. Architect:	18. Previously surveyed? <input type="checkbox"/> Cite survey name in box 22 cont. (page 3)
13. Significant date/period:	16. Builder/contractor:	19. On National Register? <input type="checkbox"/> indiv. <input type="checkbox"/> district Cite nomination name in box 22 cont. (page 3)
14. Area(s) of significance:	17. Original or significant owner:	20. National Register eligible? <input type="checkbox"/> individually eligible <input type="checkbox"/> district potential C <input type="checkbox"/> NC <input type="checkbox"/> <input type="checkbox"/> not eligible <input type="checkbox"/> not determined
21. History and significance on continuation page. <input type="checkbox"/>		22. Sources of information on continuation page. <input type="checkbox"/>

**ARCHITECTURAL INFORMATION**

23. Category of property: <input type="checkbox"/> building(s) <input type="checkbox"/> site <input type="checkbox"/> structure <input type="checkbox"/> object	30. Roof material:	37. Windows: <input type="checkbox"/> historic <input type="checkbox"/> replacement Pane arrangement:
24. Vernacular or property type:	31. Chimney placement:	38. Acreage (rural): Visible from public road? <input type="checkbox"/>
25. Architectural Style:	32. Structural system:	39. Changes (describe in box 28 cont.): <input type="checkbox"/> Addition(s) Date(s): <input type="checkbox"/> Altered Date(s): <input type="checkbox"/> Moved Date(s): <input type="checkbox"/> Other Date(s):
26. Plan shape:	33. Ext. wall cladding:	Endangered by:
27. Number of stories: 0	34. Foundation material:	40. Number of outbuildings (describe in box 40 cont.):
28. Number of bays (1st floor): 0	35. Basement type:	41. Further description of building features and associated resources on continuation page. <input type="checkbox"/>
29. Roof type:	36. Front porch type/placement:	

**OTHER**

42. Current owner/address:	43. Form prepared by (name and org.): Landmarks Association of St. Louis	44. Survey date: 2006
		45. Date of revisions:

**FOR SHPO USE:**

Date entered in inventory:	Level of survey <input type="checkbox"/> reconnaissance <input type="checkbox"/> intensive	Additional research needed? <input type="checkbox"/> yes <input type="checkbox"/> no
National Register Status <input type="checkbox"/> listed <input type="checkbox"/> in listed district Name: <input type="checkbox"/> pending listing <input type="checkbox"/> eligible (individually) <input type="checkbox"/> eligible (district) <input type="checkbox"/> not eligible <input type="checkbox"/> not determined	Other:	



**ADDITIONAL INFORMATION:**

- 21. (cont.) History and significance. Expand box as necessary, or add continuation pages.
- 22. (cont.) Sources of information. Expand box as necessary, or add continuation pages.
- 40. (cont.) Description of environment and outbuildings. Expand box as necessary, or add continuation pages.
- 41. (cont.) Further description of important architectural features. Expand box as necessary, or add continuation pages.



MISSOURI DEPARTMENT OF NATURAL RESOURCES  
STATE HISTORIC PRESERVATION OFFICE, P.O. Box 176, Jefferson City, MO 6510

**ARCHITECTURAL/HISTORIC INVENTORY FORM**

1. Survey No. SLC-AS-045-0297		2. Survey Name: Carondelet	
3. County:		4. Address (Street No.) 419	Street (name) Iron
5. City: St. Louis City	Vicinity: <input type="checkbox"/>	6. UTM:	
7. Township/Range/Section:		8. Historic name (if known):	
9. Present/other name (if known):		10. Ownership: <input type="checkbox"/> Private <input type="checkbox"/> Public	
11a. Historic use (if known):		11b. Current use:	

**HISTORICAL INFORMATION**

12. Construction date:	15. Architect:	18. Previously surveyed? <input type="checkbox"/> Cite survey name in box 22 cont. (page 3)
13. Significant date/period:	16. Builder/contractor:	19. On National Register? <input type="checkbox"/> indiv. <input type="checkbox"/> district Cite nomination name in box 22 cont. (page 3)
14. Area(s) of significance:	17. Original or significant owner:	20. National Register eligible? <input type="checkbox"/> individually eligible <input type="checkbox"/> district potential C <input type="checkbox"/> NC <input type="checkbox"/> <input type="checkbox"/> not eligible <input type="checkbox"/> not determined
21. History and significance on continuation page. <input type="checkbox"/>		22. Sources of information on continuation page. <input type="checkbox"/>

**ARCHITECTURAL INFORMATION**

23. Category of property: <input type="checkbox"/> building(s) <input type="checkbox"/> site <input type="checkbox"/> structure <input type="checkbox"/> object	30. Roof material:	37. Windows: <input type="checkbox"/> historic <input type="checkbox"/> replacement Pane arrangement:
24. Vernacular or property type:	31. Chimney placement:	38. Acreage (rural): Visible from public road? <input type="checkbox"/>
25. Architectural Style:	32. Structural system:	39. Changes (describe in box 28 cont.): <input type="checkbox"/> Addition(s) Date(s): <input type="checkbox"/> Altered Date(s): <input type="checkbox"/> Moved Date(s): <input type="checkbox"/> Other Date(s):
26. Plan shape:	33. Ext. wall cladding:	Endangered by:
27. Number of stories: 0	34. Foundation material:	40. Number of outbuildings (describe in box 40 cont.):
28. Number of bays (1st floor): 0	35. Basement type:	41. Further description of building features and associated resources on continuation page. <input type="checkbox"/>
29. Roof type:	36. Front porch type/placement:	

**OTHER**

42. Current owner/address:	43. Form prepared by (name and org.): Landmarks Association of St. Louis	44. Survey date: 2006
		45. Date of revisions:

**FOR SHPO USE:**

Date entered in inventory:	Level of survey <input type="checkbox"/> reconnaissance <input type="checkbox"/> intensive	Additional research needed? <input type="checkbox"/> yes <input type="checkbox"/> no
National Register Status <input type="checkbox"/> listed <input type="checkbox"/> in listed district Name: <input type="checkbox"/> pending listing <input type="checkbox"/> eligible (individually) <input type="checkbox"/> eligible (district) <input type="checkbox"/> not eligible <input type="checkbox"/> not determined	Other:	



**ADDITIONAL INFORMATION:**

21. (cont.) History and significance. Expand box as necessary, or add continuation pages.
22. (cont.) Sources of information. Expand box as necessary, or add continuation pages.
40. (cont.) Description of environment and outbuildings. Expand box as necessary, or add continuation pages.
- 1923 permit for brick addition to dwelling (\$1350) by owner Mrs. M. Zeigler and architect W. Schaefer.
41. (cont.) Further description of important architectural features. Expand box as necessary, or add continuation pages.



MISSOURI DEPARTMENT OF NATURAL RESOURCES  
STATE HISTORIC PRESERVATION OFFICE, P.O. Box 176, Jefferson City, MO 6510

**ARCHITECTURAL/HISTORIC INVENTORY FORM**

1. Survey No. SLC-AS-045-0298		2. Survey Name: Carondelet	
3. County:		4. Address (Street No.) 617	Street (name) Iron
5. City: St. Louis City	Vicinity: <input type="checkbox"/>	6. UTM:	
7. Township/Range/Section:		8. Historic name (if known):	
9. Present/other name (if known):		10. Ownership: <input type="checkbox"/> Private <input type="checkbox"/> Public	
11a. Historic use (if known):		11b. Current use:	

**HISTORICAL INFORMATION**

12. Construction date:	15. Architect:	18. Previously surveyed? <input type="checkbox"/> Cite survey name in box 22 cont. (page 3)
13. Significant date/period:	16. Builder/contractor:	19. On National Register? <input type="checkbox"/> indiv. <input type="checkbox"/> district Cite nomination name in box 22 cont. (page 3)
14. Area(s) of significance:	17. Original or significant owner:	20. National Register eligible? <input type="checkbox"/> individually eligible <input type="checkbox"/> district potential C <input type="checkbox"/> NC <input type="checkbox"/> <input type="checkbox"/> not eligible <input type="checkbox"/> not determined
21. History and significance on continuation page. <input type="checkbox"/>		22. Sources of information on continuation page. <input type="checkbox"/>

**ARCHITECTURAL INFORMATION**

23. Category of property: <input type="checkbox"/> building(s) <input type="checkbox"/> site <input type="checkbox"/> structure <input type="checkbox"/> object	30. Roof material:	37. Windows: <input type="checkbox"/> historic <input type="checkbox"/> replacement Pane arrangement:
24. Vernacular or property type:	31. Chimney placement:	38. Acreage (rural): Visible from public road? <input type="checkbox"/>
25. Architectural Style:	32. Structural system:	39. Changes (describe in box 28 cont.): <input type="checkbox"/> Addition(s) Date(s): <input type="checkbox"/> Altered Date(s): <input type="checkbox"/> Moved Date(s): <input type="checkbox"/> Other Date(s):
26. Plan shape:	33. Ext. wall cladding:	Endangered by:
27. Number of stories: 0	34. Foundation material:	40. Number of outbuildings (describe in box 40 cont.):
28. Number of bays (1st floor): 0	35. Basement type:	41. Further description of building features and associated resources on continuation page. <input type="checkbox"/>
29. Roof type:	36. Front porch type/placement:	

**OTHER**

42. Current owner/address:	43. Form prepared by (name and org.): Landmarks Association of St. Louis	44. Survey date: 2006
		45. Date of revisions:

**FOR SHPO USE:**

Date entered in inventory:	Level of survey <input type="checkbox"/> reconnaissance <input type="checkbox"/> intensive	Additional research needed? <input type="checkbox"/> yes <input type="checkbox"/> no
National Register Status <input type="checkbox"/> listed <input type="checkbox"/> in listed district Name: <input type="checkbox"/> pending listing <input type="checkbox"/> eligible (individually) <input type="checkbox"/> eligible (district) <input type="checkbox"/> not eligible <input type="checkbox"/> not determined	Other:	



**ADDITIONAL INFORMATION:**

- 21. (cont.) History and significance. Expand box as necessary, or add continuation pages.
- 22. (cont.) Sources of information. Expand box as necessary, or add continuation pages.
- 40. (cont.) Description of environment and outbuildings. Expand box as necessary, or add continuation pages.
- 41. (cont.) Further description of important architectural features. Expand box as necessary, or add continuation pages.





**ARCHITECTURAL/HISTORIC INVENTORY FORM**

1. Survey No. SLC-AS-045-0299		2. Survey Name: Carondelet	
3. County:		4. Address (Street No.) 117	Street (name) Koeln
5. City: St. Louis City	Vicinity: <input type="checkbox"/>	6. UTM:	
8. Historic name (if known):		7. Township/Range/Section:	
9. Present/other name (if known):			
10. Ownership: <input type="checkbox"/> Private <input type="checkbox"/> Public		11a. Historic use (if known): multiple dwelling	11b. Current use: multiple dwelling

**HISTORICAL INFORMATION**

12. Construction date:	15. Architect:	18. Previously surveyed? <input type="checkbox"/> Cite survey name in box 22 cont. (page 3)
13. Significant date/period:	16. Builder/contractor:	19. On National Register? <input type="checkbox"/> indiv. <input type="checkbox"/> district Cite nomination name in box 22 cont. (page 3)
14. Area(s) of significance:	17. Original or significant owner:	20. National Register eligible? <input type="checkbox"/> individually eligible <input type="checkbox"/> district potential C <input type="checkbox"/> NC <input type="checkbox"/> <input type="checkbox"/> not eligible <input type="checkbox"/> not determined
21. History and significance on continuation page. <input type="checkbox"/>		22. Sources of information on continuation page. <input type="checkbox"/>

**ARCHITECTURAL INFORMATION**

23. Category of property: <input type="checkbox"/> building(s) <input type="checkbox"/> site <input type="checkbox"/> structure <input type="checkbox"/> object	30. Roof material: asphalt shingle	37. Windows: <input type="checkbox"/> historic <input type="checkbox"/> replacement Pane arrangement:
24. Vernacular or property type:	31. Chimney placement:	38. Acreage (rural): Visible from public road? <input type="checkbox"/>
25. Architectural Style: Vernacular Classical	32. Structural system:	39. Changes (describe in box 28 cont.): <input type="checkbox"/> Addition(s) Date(s): <input type="checkbox"/> Altered Date(s): <input type="checkbox"/> Moved Date(s): <input type="checkbox"/> Other Date(s):
26. Plan shape:	33. Ext. wall cladding: brick	Endangered by:
27. Number of stories: 2	34. Foundation material: stone	
28. Number of bays (1st floor): 2	35. Basement type:	40. Number of outbuildings (describe in box 40 cont.):
29. Roof type: hipped	36. Front porch type/placement:	41. Further description of building features and associated resources on continuation page. <input type="checkbox"/>

**OTHER**

42. Current owner/address:	43. Form prepared by (name and org.): Landmarks Association of St. Louis	44. Survey date: 2006
		45. Date of revisions:

**FOR SHPO USE:**

Date entered in inventory:	Level of survey <input checked="" type="checkbox"/> reconnaissance <input type="checkbox"/> intensive	Additional research needed? <input type="checkbox"/> yes <input type="checkbox"/> no
National Register Status <input type="checkbox"/> listed <input type="checkbox"/> in listed district Name: <input type="checkbox"/> pending listing <input type="checkbox"/> eligible (individually) <input type="checkbox"/> eligible (district) <input type="checkbox"/> not eligible <input type="checkbox"/> not determined	Other:	



**ARCHITECTURAL/HISTORIC INVENTORY FORM**

---

SLC-AS-045-0299

Page 2

**ADDITIONAL INFORMATION:**

21. (cont.) History and significance. Expand box as necessary, or add continuation pages.

22. (cont.) Sources of information. Expand box as necessary, or add continuation pages.

40. (cont.) Description of environment and outbuildings. Expand box as necessary, or add continuation pages.

41. (cont.) Further description of important architectural features. Expand box as necessary, or add continuation pages.

This house has a nice cascading brick cornice. All four facade openings are segmental arched. The door has a transom.



MISSOURI DEPARTMENT OF NATURAL RESOURCES  
STATE HISTORIC PRESERVATION OFFICE, P.O. Box 176, Jefferson City, MO 6510

**ARCHITECTURAL/HISTORIC INVENTORY FORM**

1. Survey No. SLC-AS-045-0300		2. Survey Name: Carondelet	
3. County:		4. Address (Street No.) 123	Street (name) Koeln
5. City: St. Louis City	Vicinity: <input type="checkbox"/>	6. UTM:	
7. Township/Range/Section:		8. Historic name (if known):	
9. Present/other name (if known):		10. Ownership: <input type="checkbox"/> Private <input type="checkbox"/> Public	
11a. Historic use (if known): multiple dwelling		11b. Current use: multiple dwelling	

**HISTORICAL INFORMATION**

12. Construction date:	15. Architect:	18. Previously surveyed? <input type="checkbox"/> Cite survey name in box 22 cont. (page 3)
13. Significant date/period:	16. Builder/contractor:	19. On National Register? <input type="checkbox"/> indiv. <input type="checkbox"/> district Cite nomination name in box 22 cont. (page 3)
14. Area(s) of significance:	17. Original or significant owner:	20. National Register eligible? <input type="checkbox"/> individually eligible <input type="checkbox"/> district potential C <input type="checkbox"/> NC <input type="checkbox"/> <input type="checkbox"/> not eligible <input type="checkbox"/> not determined
21. History and significance on continuation page. <input type="checkbox"/>		22. Sources of information on continuation page. <input type="checkbox"/>

**ARCHITECTURAL INFORMATION**

23. Category of property: <input type="checkbox"/> building(s) <input type="checkbox"/> site <input type="checkbox"/> structure <input type="checkbox"/> object	30. Roof material: asphalt shingle	37. Windows: <input type="checkbox"/> historic <input type="checkbox"/> replacement Pane arrangement:
24. Vernacular or property type:	31. Chimney placement:	38. Acreage (rural): Visible from public road? <input type="checkbox"/>
25. Architectural Style: Vernacular Classical	32. Structural system:	39. Changes (describe in box 28 cont.): <input type="checkbox"/> Addition(s) Date(s): <input type="checkbox"/> Altered Date(s): <input type="checkbox"/> Moved Date(s): <input type="checkbox"/> Other Date(s):
26. Plan shape:	33. Ext. wall cladding: brick	Endangered by:
27. Number of stories: 2	34. Foundation material: stone	40. Number of outbuildings (describe in box 40 cont.):
28. Number of bays (1st floor): 3	35. Basement type:	41. Further description of building features and associated resources on continuation page. <input type="checkbox"/>
29. Roof type: hipped	36. Front porch type/placement:	

**OTHER**

42. Current owner/address:	43. Form prepared by (name and org.): Landmarks Association of St. Louis	44. Survey date: 2006
		45. Date of revisions:

**FOR SHPO USE:**

Date entered in inventory:	Level of survey <input type="checkbox"/> reconnaissance <input type="checkbox"/> intensive	Additional research needed? <input type="checkbox"/> yes <input type="checkbox"/> no
National Register Status <input type="checkbox"/> listed <input type="checkbox"/> in listed district Name: <input type="checkbox"/> pending listing <input type="checkbox"/> eligible (individually) <input type="checkbox"/> eligible (district) <input type="checkbox"/> not eligible <input type="checkbox"/> not determined	Other:	



**ADDITIONAL INFORMATION:**

21. (cont.) History and significance. Expand box as necessary, or add continuation pages.

22. (cont.) Sources of information. Expand box as necessary, or add continuation pages.

40. (cont.) Description of environment and outbuildings. Expand box as necessary, or add continuation pages.

41. (cont.) Further description of important architectural features. Expand box as necessary, or add continuation pages.

The cascading brick cornice is this house's most distinguishing feature. The three second story windows and two first story windows are segmental arched. The entrance bay is round arched has has recessed doors.



## ARCHITECTURAL/HISTORIC INVENTORY FORM

1. Survey No. SLC-AS-045-0301		2. Survey Name: Carondelet	
3. County:		4. Address (Street No.) 125	Street (name) Koeln
5. City: St. Louis City	Vicinity: <input type="checkbox"/>	6. UTM:	
8. Historic name (if known):		9. Present/other name (if known):	
10. Ownership: <input type="checkbox"/> Private <input type="checkbox"/> Public		11a. Historic use (if known): single dwelling	11b. Current use: single dwelling

### HISTORICAL INFORMATION

12. Construction date:	15. Architect:	18. Previously surveyed? <input type="checkbox"/> Cite survey name in box 22 cont. (page 3)
13. Significant date/period:	16. Builder/contractor:	19. On National Register? <input type="checkbox"/> indiv. <input type="checkbox"/> district Cite nomination name in box 22 cont. (page 3)
14. Area(s) of significance:	17. Original or significant owner:	20. National Register eligible? <input type="checkbox"/> individually eligible <input type="checkbox"/> district potential C <input type="checkbox"/> NC <input type="checkbox"/> <input type="checkbox"/> not eligible <input type="checkbox"/> not determined
21. History and significance on continuation page. <input type="checkbox"/>		22. Sources of information on continuation page. <input type="checkbox"/>

### ARCHITECTURAL INFORMATION

23. Category of property: <input type="checkbox"/> building(s) <input type="checkbox"/> site <input type="checkbox"/> structure <input type="checkbox"/> object	30. Roof material: asphalt shingle	37. Windows: <input type="checkbox"/> historic <input type="checkbox"/> replacement Pane arrangement:
24. Vernacular or property type:	31. Chimney placement:	38. Acreage (rural): Visible from public road? <input type="checkbox"/>
25. Architectural Style:	32. Structural system:	39. Changes (describe in box 28 cont.): <input type="checkbox"/> Addition(s) Date(s): <input type="checkbox"/> Altered Date(s): <input type="checkbox"/> Moved Date(s): <input type="checkbox"/> Other Date(s):
26. Plan shape:	33. Ext. wall cladding: brick veneer	Endangered by:
27. Number of stories: 2	34. Foundation material: concrete	40. Number of outbuildings (describe in box 40 cont.):
28. Number of bays (1st floor): 2	35. Basement type:	41. Further description of building features and associated resources on continuation page. <input type="checkbox"/>
29. Roof type: hipped	36. Front porch type/placement:	

### OTHER

42. Current owner/address:	43. Form prepared by (name and org.): Landmarks Association of St. Louis	44. Survey date: 2006
		45. Date of revisions:

### FOR SHPO USE:

Date entered in inventory:	Level of survey <input type="checkbox"/> reconnaissance <input type="checkbox"/> intensive	Additional research needed? <input type="checkbox"/> yes <input type="checkbox"/> no
National Register Status <input type="checkbox"/> listed <input type="checkbox"/> in listed district Name: <input type="checkbox"/> pending listing <input type="checkbox"/> eligible (individually) <input type="checkbox"/> eligible (district) <input type="checkbox"/> not eligible <input type="checkbox"/> not determined	Other:	



**ADDITIONAL INFORMATION:**

- 21. (cont.) History and significance. Expand box as necessary, or add continuation pages.
- 22. (cont.) Sources of information. Expand box as necessary, or add continuation pages.
- 40. (cont.) Description of environment and outbuildings. Expand box as necessary, or add continuation pages.
- 41. (cont.) Further description of important architectural features. Expand box as necessary, or add continuation pages.

low-pitched hipped roof; metal awnings over both bays; brick veneer and permastone facade.



## ARCHITECTURAL/HISTORIC INVENTORY FORM

1. Survey No. SLC-AS-045-0302		2. Survey Name: Carondelet	
3. County:		4. Address (Street No.) 127	Street (name) Koeln
5. City: St. Louis City	Vicinity: <input type="checkbox"/>	6. UTM:	
7. Township/Range/Section:		8. Historic name (if known):	
9. Present/other name (if known):		10. Ownership: <input type="checkbox"/> Private <input type="checkbox"/> Public	
11a. Historic use (if known): single dwelling		11b. Current use: single dwelling	

### HISTORICAL INFORMATION

12. Construction date:	15. Architect:	18. Previously surveyed? <input type="checkbox"/> Cite survey name in box 22 cont. (page 3)
13. Significant date/period:	16. Builder/contractor:	19. On National Register? <input type="checkbox"/> indiv. <input type="checkbox"/> district Cite nomination name in box 22 cont. (page 3)
14. Area(s) of significance:	17. Original or significant owner:	20. National Register eligible? <input type="checkbox"/> individually eligible <input type="checkbox"/> district potential C <input type="checkbox"/> NC <input type="checkbox"/> <input type="checkbox"/> not eligible <input type="checkbox"/> not determined
21. History and significance on continuation page. <input type="checkbox"/>		22. Sources of information on continuation page. <input type="checkbox"/>

### ARCHITECTURAL INFORMATION

23. Category of property: <input type="checkbox"/> building(s) <input type="checkbox"/> site <input type="checkbox"/> structure <input type="checkbox"/> object	30. Roof material:	37. Windows: <input type="checkbox"/> historic <input type="checkbox"/> replacement Pane arrangement:
24. Vernacular or property type:	31. Chimney placement:	38. Acreage (rural): Visible from public road? <input type="checkbox"/>
25. Architectural Style: Mansard	32. Structural system:	39. Changes (describe in box 28 cont.): <input type="checkbox"/> Addition(s) Date(s): <input type="checkbox"/> Altered Date(s): <input type="checkbox"/> Moved Date(s): <input type="checkbox"/> Other Date(s):
26. Plan shape:	33. Ext. wall cladding: brick	Endangered by:
27. Number of stories: 1	34. Foundation material: stone	40. Number of outbuildings (describe in box 40 cont.):
28. Number of bays (1st floor): 2	35. Basement type:	41. Further description of building features and associated resources on continuation page. <input type="checkbox"/>
29. Roof type: flat	36. Front porch type/placement:	

### OTHER

42. Current owner/address:	43. Form prepared by (name and org.): Landmarks Association of St. Louis	44. Survey date: 2006
		45. Date of revisions:

### FOR SHPO USE:

Date entered in inventory:	Level of survey <input type="checkbox"/> reconnaissance <input type="checkbox"/> intensive	Additional research needed? <input type="checkbox"/> yes <input type="checkbox"/> no
National Register Status <input type="checkbox"/> listed <input type="checkbox"/> in listed district Name: <input type="checkbox"/> pending listing <input type="checkbox"/> eligible (individually) <input type="checkbox"/> eligible (district) <input type="checkbox"/> not eligible <input type="checkbox"/> not determined	Other:	



**ARCHITECTURAL/HISTORIC INVENTORY FORM**

---

SLC-AS-045-0302

Page 2

**ADDITIONAL INFORMATION:**

21. (cont.) History and significance. Expand box as necessary, or add continuation pages.

22. (cont.) Sources of information. Expand box as necessary, or add continuation pages.

40. (cont.) Description of environment and outbuildings. Expand box as necessary, or add continuation pages.

41. (cont.) Further description of important architectural features. Expand box as necessary, or add continuation pages.

The mansard parapet has a dentilled brick cornice at its base. The facade openings are round arched - one with a pair of windows under a metal awning and the other holds a recessed door.





MISSOURI DEPARTMENT OF NATURAL RESOURCES  
STATE HISTORIC PRESERVATION OFFICE, P.O. Box 176, Jefferson City, MO 6510

**ARCHITECTURAL/HISTORIC INVENTORY FORM**

1. Survey No. SLC-AS-045-0303		2. Survey Name: Carondelet	
3. County:		4. Address (Street No.) 217	Street (name) Koeln
5. City: St. Louis City	Vicinity: <input type="checkbox"/>	6. UTM:	
7. Township/Range/Section:		8. Historic name (if known):	
9. Present/other name (if known):		10. Ownership: <input type="checkbox"/> Private <input type="checkbox"/> Public	
11a. Historic use (if known): Commercial		11b. Current use: single dwelling	

**HISTORICAL INFORMATION**

12. Construction date: 1937	15. Architect:	18. Previously surveyed? <input type="checkbox"/> Cite survey name in box 22 cont. (page 3)
13. Significant date/period:	16. Builder/contractor:	19. On National Register? <input type="checkbox"/> indiv. <input type="checkbox"/> district Cite nomination name in box 22 cont. (page 3)
14. Area(s) of significance:	17. Original or significant owner:	20. National Register eligible? <input type="checkbox"/> individually eligible <input type="checkbox"/> district potential C <input type="checkbox"/> NC <input type="checkbox"/> <input type="checkbox"/> not eligible <input type="checkbox"/> not determined
21. History and significance on continuation page. <input type="checkbox"/>		22. Sources of information on continuation page. <input type="checkbox"/>

**ARCHITECTURAL INFORMATION**

23. Category of property: <input type="checkbox"/> building(s) <input type="checkbox"/> site <input type="checkbox"/> structure <input type="checkbox"/> object	30. Roof material:	37. Windows: <input type="checkbox"/> historic <input type="checkbox"/> replacement Pane arrangement:
24. Vernacular or property type:	31. Chimney placement:	38. Acreage (rural): Visible from public road? <input type="checkbox"/>
25. Architectural Style: Shaped Parapet	32. Structural system:	39. Changes (describe in box 28 cont.): <input type="checkbox"/> Addition(s) Date(s): <input type="checkbox"/> Altered Date(s): <input type="checkbox"/> Moved Date(s): <input type="checkbox"/> Other Date(s):
26. Plan shape:	33. Ext. wall cladding: brick	Endangered by:
27. Number of stories: 1	34. Foundation material: concrete	40. Number of outbuildings (describe in box 40 cont.):
28. Number of bays (1st floor): 3	35. Basement type:	41. Further description of building features and associated resources on continuation page. <input type="checkbox"/>
29. Roof type: flat	36. Front porch type/placement:	

**OTHER**

42. Current owner/address:	43. Form prepared by (name and org.): Landmarks Association of St. Louis	44. Survey date: 2006
		45. Date of revisions:

**FOR SHPO USE:**

Date entered in inventory:	Level of survey <input type="checkbox"/> reconnaissance <input type="checkbox"/> intensive	Additional research needed? <input type="checkbox"/> yes <input type="checkbox"/> no
National Register Status <input type="checkbox"/> listed <input type="checkbox"/> in listed district Name: <input type="checkbox"/> pending listing <input type="checkbox"/> eligible (individually) <input type="checkbox"/> eligible (district) <input type="checkbox"/> not eligible <input type="checkbox"/> not determined	Other:	



**ARCHITECTURAL/HISTORIC INVENTORY FORM**

---

SLC-AS-045-0303

Page 2

**ADDITIONAL INFORMATION:**

21. (cont.) History and significance. Expand box as necessary, or add continuation pages.

22. (cont.) Sources of information. Expand box as necessary, or add continuation pages.

40. (cont.) Description of environment and outbuildings. Expand box as necessary, or add continuation pages.

41. (cont.) Further description of important architectural features. Expand box as necessary, or add continuation pages.

This building has a center door and flanking windows - all in altered openings. Much of the facade and sides have been covered in stucco. The parapet is flat and tile-capped.



**ARCHITECTURAL/HISTORIC INVENTORY FORM**

1. Survey No. SLC-AS-045-0304		2. Survey Name: Carondelet	
3. County:		4. Address (Street No.) 513	Street (name) Koeln
5. City: St. Louis City	Vicinity: <input type="checkbox"/>	6. UTM:	
7. Township/Range/Section:		8. Historic name (if known):	
9. Present/other name (if known):		10. Ownership: <input type="checkbox"/> Private <input type="checkbox"/> Public	
11a. Historic use (if known): single dwelling		11b. Current use: single dwelling	

**HISTORICAL INFORMATION**

12. Construction date: ca. 1900	15. Architect:	18. Previously surveyed? <input type="checkbox"/> Cite survey name in box 22 cont. (page 3)
13. Significant date/period:	16. Builder/contractor:	19. On National Register? <input type="checkbox"/> indiv. <input type="checkbox"/> district Cite nomination name in box 22 cont. (page 3)
14. Area(s) of significance:	17. Original or significant owner:	20. National Register eligible? <input type="checkbox"/> individually eligible <input type="checkbox"/> district potential C <input type="checkbox"/> NC <input type="checkbox"/> <input type="checkbox"/> not eligible <input type="checkbox"/> not determined
21. History and significance on continuation page. <input type="checkbox"/>		22. Sources of information on continuation page. <input type="checkbox"/>

**ARCHITECTURAL INFORMATION**

23. Category of property: <input type="checkbox"/> building(s) <input type="checkbox"/> site <input type="checkbox"/> structure <input type="checkbox"/> object	30. Roof material: asphalt shingle	37. Windows: <input type="checkbox"/> historic <input type="checkbox"/> replacement Pane arrangement:
24. Vernacular or property type:	31. Chimney placement:	38. Acreage (rural): Visible from public road? <input type="checkbox"/>
25. Architectural Style: 20th Century American	32. Structural system:	39. Changes (describe in box 28 cont.): <input type="checkbox"/> Addition(s) Date(s): <input type="checkbox"/> Altered Date(s): <input type="checkbox"/> Moved Date(s): <input type="checkbox"/> Other Date(s):
26. Plan shape:	33. Ext. wall cladding: buff brick	Endangered by:
27. Number of stories: 2 1/2	34. Foundation material: stone	40. Number of outbuildings (describe in box 40 cont.):
28. Number of bays (1st floor): 4	35. Basement type:	41. Further description of building features and associated resources on continuation page. <input type="checkbox"/>
29. Roof type: hip	36. Front porch type/placement:	

**OTHER**

42. Current owner/address:	43. Form prepared by (name and org.): Landmarks Association of St. Louis	44. Survey date: 2006
		45. Date of revisions:

**FOR SHPO USE:**

Date entered in inventory:	Level of survey <input type="checkbox"/> reconnaissance <input type="checkbox"/> intensive	Additional research needed? <input type="checkbox"/> yes <input type="checkbox"/> no
National Register Status <input type="checkbox"/> listed <input type="checkbox"/> in listed district Name: <input type="checkbox"/> pending listing <input type="checkbox"/> eligible (individually) <input type="checkbox"/> eligible (district) <input type="checkbox"/> not eligible <input type="checkbox"/> not determined	Other:	



**ARCHITECTURAL/HISTORIC INVENTORY FORM**

---

SLC-AS-045-0304

Page 2

**ADDITIONAL INFORMATION:**

21. (cont.) History and significance. Expand box as necessary, or add continuation pages.

22. (cont.) Sources of information. Expand box as necessary, or add continuation pages.

40. (cont.) Description of environment and outbuildings. Expand box as necessary, or add continuation pages.

41. (cont.) Further description of important architectural features. Expand box as necessary, or add continuation pages.

hipped porch at entry rests on replacement wood supports; segmental arched lower story window bays; stone sills; centered hip dormer with pair of windows.



MISSOURI DEPARTMENT OF NATURAL RESOURCES  
STATE HISTORIC PRESERVATION OFFICE, P.O. Box 176, Jefferson City, MO 6510

**ARCHITECTURAL/HISTORIC INVENTORY FORM**

1. Survey No. SLC-AS-045-0305		2. Survey Name: Carondelet	
3. County:		4. Address (Street No.) 517-19	Street (name) Koeln
5. City: St. Louis City	Vicinity: <input type="checkbox"/>	6. UTM:	
7. Township/Range/Section:		8. Historic name (if known):	
9. Present/other name (if known):		10. Ownership: <input type="checkbox"/> Private <input type="checkbox"/> Public	
11a. Historic use (if known): Lutheran School		11b. Current use: school	

**HISTORICAL INFORMATION**

12. Construction date: 1923	15. Architect:	18. Previously surveyed? <input type="checkbox"/> Cite survey name in box 22 cont. (page 3)
13. Significant date/period:	16. Builder/contractor: Hinrichs, Henry	19. On National Register? <input type="checkbox"/> indiv. <input type="checkbox"/> district Cite nomination name in box 22 cont. (page 3)
14. Area(s) of significance:	17. Original or significant owner: German Evangelical Lutheran	20. National Register eligible? <input type="checkbox"/> individually eligible <input type="checkbox"/> district potential C <input type="checkbox"/> NC <input type="checkbox"/> <input type="checkbox"/> not eligible <input type="checkbox"/> not determined
21. History and significance on continuation page. <input type="checkbox"/>		22. Sources of information on continuation page. <input type="checkbox"/>

**ARCHITECTURAL INFORMATION**

23. Category of property: <input type="checkbox"/> building(s) <input type="checkbox"/> site <input type="checkbox"/> structure <input type="checkbox"/> object	30. Roof material: unknown	37. Windows: <input type="checkbox"/> historic <input type="checkbox"/> replacement Pane arrangement:
24. Vernacular or property type:	31. Chimney placement:	38. Acreage (rural): Visible from public road? <input type="checkbox"/>
25. Architectural Style: Gothic Revival	32. Structural system:	39. Changes (describe in box 28 cont.): <input type="checkbox"/> Addition(s) Date(s): <input type="checkbox"/> Altered Date(s): <input type="checkbox"/> Moved Date(s): <input type="checkbox"/> Other Date(s):
26. Plan shape:	33. Ext. wall cladding: red brick	Endangered by:
27. Number of stories: 4	34. Foundation material: stone	40. Number of outbuildings (describe in box 40 cont.):
28. Number of bays (1st floor): 5	35. Basement type:	41. Further description of building features and associated resources on continuation page. <input type="checkbox"/>
29. Roof type: flat	36. Front porch type/placement:	

**OTHER**

42. Current owner/address:	43. Form prepared by (name and org.): Landmarks Association of St. Louis	44. Survey date: 2006
		45. Date of revisions:

**FOR SHPO USE:**

Date entered in inventory:	Level of survey <input type="checkbox"/> reconnaissance <input type="checkbox"/> intensive	Additional research needed? <input type="checkbox"/> yes <input type="checkbox"/> no
National Register Status <input type="checkbox"/> listed <input type="checkbox"/> in listed district Name: <input type="checkbox"/> pending listing <input type="checkbox"/> eligible (individually) <input type="checkbox"/> eligible (district) <input type="checkbox"/> not eligible <input type="checkbox"/> not determined	Other:	



**ADDITIONAL INFORMATION:**

- 21. (cont.) History and significance. Expand box as necessary, or add continuation pages.
- 22. (cont.) Sources of information. Expand box as necessary, or add continuation pages.
- 40. (cont.) Description of environment and outbuildings. Expand box as necessary, or add continuation pages.
- 41. (cont.) Further description of important architectural features. Expand box as necessary, or add continuation pages.



MISSOURI DEPARTMENT OF NATURAL RESOURCES  
STATE HISTORIC PRESERVATION OFFICE, P.O. Box 176, Jefferson City, MO 6510

**ARCHITECTURAL/HISTORIC INVENTORY FORM**

1. Survey No. SLC-AS-045-0306		2. Survey Name: Carondelet	
3. County:		4. Address (Street No.) 121-29	Street (name) Kraus
5. City: St. Louis City	Vicinity: <input type="checkbox"/>	6. UTM:	
7. Township/Range/Section:		8. Historic name (if known):	
9. Present/other name (if known):		10. Ownership: <input type="checkbox"/> Private <input type="checkbox"/> Public	
11a. Historic use (if known): manufacturing		11b. Current use: manufacturing	

**HISTORICAL INFORMATION**

12. Construction date: 1948	15. Architect:	18. Previously surveyed? <input type="checkbox"/> Cite survey name in box 22 cont. (page 3)
13. Significant date/period:	16. Builder/contractor: Juengel Const. Co.	19. On National Register? <input type="checkbox"/> indiv. <input type="checkbox"/> district Cite nomination name in box 22 cont. (page 3)
14. Area(s) of significance:	17. Original or significant owner: National Cover Co.	20. National Register eligible? <input type="checkbox"/> individually eligible <input type="checkbox"/> district potential C <input type="checkbox"/> NC <input type="checkbox"/> <input type="checkbox"/> not eligible <input type="checkbox"/> not determined
21. History and significance on continuation page. <input type="checkbox"/>		22. Sources of information on continuation page. <input type="checkbox"/>

**ARCHITECTURAL INFORMATION**

23. Category of property: <input type="checkbox"/> building(s) <input type="checkbox"/> site <input type="checkbox"/> structure <input type="checkbox"/> object	30. Roof material:	37. Windows: <input type="checkbox"/> historic <input type="checkbox"/> replacement Pane arrangement:
24. Vernacular or property type:	31. Chimney placement:	38. Acreage (rural): Visible from public road? <input type="checkbox"/>
25. Architectural Style:	32. Structural system:	39. Changes (describe in box 28 cont.): <input type="checkbox"/> Addition(s) Date(s): <input type="checkbox"/> Altered Date(s): <input type="checkbox"/> Moved Date(s): <input type="checkbox"/> Other Date(s):
26. Plan shape:	33. Ext. wall cladding: concrete block	Endangered by:
27. Number of stories: 1	34. Foundation material: concrete	40. Number of outbuildings (describe in box 40 cont.):
28. Number of bays (1st floor): 6	35. Basement type:	41. Further description of building features and associated resources on continuation page. <input type="checkbox"/>
29. Roof type: flat	36. Front porch type/placement:	

**OTHER**

42. Current owner/address:	43. Form prepared by (name and org.): Landmarks Association of St. Louis	44. Survey date: 2006
		45. Date of revisions:

**FOR SHPO USE:**

Date entered in inventory:	Level of survey <input type="checkbox"/> reconnaissance <input type="checkbox"/> intensive	Additional research needed? <input type="checkbox"/> yes <input type="checkbox"/> no
National Register Status <input type="checkbox"/> listed <input type="checkbox"/> in listed district Name: <input type="checkbox"/> pending listing <input type="checkbox"/> eligible (individually) <input type="checkbox"/> eligible (district) <input type="checkbox"/> not eligible <input type="checkbox"/> not determined	Other:	



**ADDITIONAL INFORMATION:**

- 21. (cont.) History and significance. Expand box as necessary, or add continuation pages.
- 22. (cont.) Sources of information. Expand box as necessary, or add continuation pages.
- 40. (cont.) Description of environment and outbuildings. Expand box as necessary, or add continuation pages.
- 41. (cont.) Further description of important architectural features. Expand box as necessary, or add continuation pages.

concrete block, flat roof with a tile-capped parapet.





MISSOURI DEPARTMENT OF NATURAL RESOURCES  
STATE HISTORIC PRESERVATION OFFICE, P.O. Box 176, Jefferson City, MO 6510

**ARCHITECTURAL/HISTORIC INVENTORY FORM**

1. Survey No. SLC-AS-045-0307		2. Survey Name: Carondelet	
3. County:		4. Address (Street No.) 201-05	Street (name) Kraus
5. City: St. Louis City	Vicinity: <input type="checkbox"/>	6. UTM:	
8. Historic name (if known):		9. Present/other name (if known):	
10. Ownership: <input type="checkbox"/> Private <input type="checkbox"/> Public		11a. Historic use (if known): multiple dwelling	11b. Current use: vacant

**HISTORICAL INFORMATION**

12. Construction date:	15. Architect:	18. Previously surveyed? <input type="checkbox"/> Cite survey name in box 22 cont. (page 3)
13. Significant date/period:	16. Builder/contractor:	19. On National Register? <input type="checkbox"/> indiv. <input type="checkbox"/> district Cite nomination name in box 22 cont. (page 3)
14. Area(s) of significance:	17. Original or significant owner:	20. National Register eligible? <input type="checkbox"/> individually eligible <input type="checkbox"/> district potential C <input type="checkbox"/> NC <input type="checkbox"/> <input type="checkbox"/> not eligible <input type="checkbox"/> not determined
21. History and significance on continuation page. <input type="checkbox"/>		22. Sources of information on continuation page. <input type="checkbox"/>

**ARCHITECTURAL INFORMATION**

23. Category of property: <input type="checkbox"/> building(s) <input type="checkbox"/> site <input type="checkbox"/> structure <input type="checkbox"/> object	30. Roof material: asphalt shingle	37. Windows: <input type="checkbox"/> historic <input type="checkbox"/> replacement Pane arrangement:
24. Vernacular or property type:	31. Chimney placement:	38. Acreage (rural): Visible from public road? <input type="checkbox"/>
25. Architectural Style: vernacular classical	32. Structural system:	39. Changes (describe in box 28 cont.): <input type="checkbox"/> Addition(s) Date(s): <input type="checkbox"/> Altered Date(s): <input type="checkbox"/> Moved Date(s): <input type="checkbox"/> Other Date(s):
26. Plan shape:	33. Ext. wall cladding: frame (with siding)	Endangered by:
27. Number of stories: 1	34. Foundation material: concrete (probably covers stone)	40. Number of outbuildings (describe in box 40 cont.):
28. Number of bays (1st floor): 6	35. Basement type:	41. Further description of building features and associated resources on continuation page. <input type="checkbox"/>
29. Roof type: side gable	36. Front porch type/placement:	

**OTHER**

42. Current owner/address:	43. Form prepared by (name and org.): Landmarks Association of St. Louis	44. Survey date: 2006
		45. Date of revisions:

**FOR SHPO USE:**

Date entered in inventory:	Level of survey <input checked="" type="checkbox"/> reconnaissance <input type="checkbox"/> intensive	Additional research needed? <input type="checkbox"/> yes <input type="checkbox"/> no
National Register Status <input type="checkbox"/> listed <input type="checkbox"/> in listed district Name: <input type="checkbox"/> pending listing <input type="checkbox"/> eligible (individually) <input type="checkbox"/> eligible (district) <input type="checkbox"/> not eligible <input type="checkbox"/> not determined	Other:	



**ARCHITECTURAL/HISTORIC INVENTORY FORM**

---

SLC-AS-045-0307

Page 2

**ADDITIONAL INFORMATION:**

21. (cont.) History and significance. Expand box as necessary, or add continuation pages.

22. (cont.) Sources of information. Expand box as necessary, or add continuation pages.

40. (cont.) Description of environment and outbuildings. Expand box as necessary, or add continuation pages.

41. (cont.) Further description of important architectural features. Expand box as necessary, or add continuation pages.

The two entrance bays have gabled overhangs over the top.



MISSOURI DEPARTMENT OF NATURAL RESOURCES  
STATE HISTORIC PRESERVATION OFFICE, P.O. Box 176, Jefferson City, MO 6510

**ARCHITECTURAL/HISTORIC INVENTORY FORM**

1. Survey No. SLC-AS-045-0308		2. Survey Name: Carondelet	
3. County:		4. Address (Street No.) 211	Street (name) Kraus
5. City: St. Louis City	Vicinity: <input type="checkbox"/>	6. UTM:	
7. Township/Range/Section:		8. Historic name (if known):	
9. Present/other name (if known):		10. Ownership: <input type="checkbox"/> Private <input type="checkbox"/> Public	
11a. Historic use (if known): single dwelling		11b. Current use: single dwelling	

**HISTORICAL INFORMATION**

12. Construction date:	15. Architect:	18. Previously surveyed? <input type="checkbox"/> Cite survey name in box 22 cont. (page 3)
13. Significant date/period:	16. Builder/contractor:	19. On National Register? <input type="checkbox"/> indiv. <input type="checkbox"/> district Cite nomination name in box 22 cont. (page 3)
14. Area(s) of significance:	17. Original or significant owner:	20. National Register eligible? <input type="checkbox"/> individually eligible <input type="checkbox"/> district potential C <input type="checkbox"/> NC <input type="checkbox"/> <input type="checkbox"/> not eligible <input type="checkbox"/> not determined
21. History and significance on continuation page. <input type="checkbox"/>		22. Sources of information on continuation page. <input type="checkbox"/>

**ARCHITECTURAL INFORMATION**

23. Category of property: <input type="checkbox"/> building(s) <input type="checkbox"/> site <input type="checkbox"/> structure <input type="checkbox"/> object	30. Roof material: asphalt shingle	37. Windows: <input type="checkbox"/> historic <input type="checkbox"/> replacement Pane arrangement:
24. Vernacular or property type:	31. Chimney placement:	38. Acreage (rural): Visible from public road? <input type="checkbox"/>
25. Architectural Style: vernacular classical	32. Structural system:	39. Changes (describe in box 28 cont.): <input type="checkbox"/> Addition(s) Date(s): <input type="checkbox"/> Altered Date(s): <input type="checkbox"/> Moved Date(s): <input type="checkbox"/> Other Date(s):
26. Plan shape:	33. Ext. wall cladding: frame with siding	Endangered by:
27. Number of stories: 1 1/2	34. Foundation material: stone	40. Number of outbuildings (describe in box 40 cont.):
28. Number of bays (1st floor): 3	35. Basement type:	41. Further description of building features and associated resources on continuation page. <input type="checkbox"/>
29. Roof type: side gable	36. Front porch type/placement:	

**OTHER**

42. Current owner/address:	43. Form prepared by (name and org.): Landmarks Association of St. Louis	44. Survey date: 2006
		45. Date of revisions:

**FOR SHPO USE:**

Date entered in inventory:	Level of survey <input type="checkbox"/> reconnaissance <input type="checkbox"/> intensive	Additional research needed? <input type="checkbox"/> yes <input type="checkbox"/> no
National Register Status <input type="checkbox"/> listed <input type="checkbox"/> in listed district Name: <input type="checkbox"/> pending listing <input type="checkbox"/> eligible (individually) <input type="checkbox"/> eligible (district) <input type="checkbox"/> not eligible <input type="checkbox"/> not determined	Other:	



**ADDITIONAL INFORMATION:**

21. (cont.) History and significance. Expand box as necessary, or add continuation pages.

22. (cont.) Sources of information. Expand box as necessary, or add continuation pages.

40. (cont.) Description of environment and outbuildings. Expand box as necessary, or add continuation pages.

41. (cont.) Further description of important architectural features. Expand box as necessary, or add continuation pages.

The three-bay facade has a center door with flanking single windows. The shed porch roof has wood supports that rest on a recent wood base. Sanborn maps (1938) show that this house was a duplex at one time.



MISSOURI DEPARTMENT OF NATURAL RESOURCES  
STATE HISTORIC PRESERVATION OFFICE, P.O. Box 176, Jefferson City, MO 6510

**ARCHITECTURAL/HISTORIC INVENTORY FORM**

1. Survey No. SLC-AS-045-0309		2. Survey Name: Carondelet	
3. County:		4. Address (Street No.) 301	Street (name) Kraus
5. City: St. Louis City	Vicinity: <input type="checkbox"/>	6. UTM:	
7. Township/Range/Section:		8. Historic name (if known):	
9. Present/other name (if known):		10. Ownership: <input type="checkbox"/> Private <input type="checkbox"/> Public	
11a. Historic use (if known): single dwelling		11b. Current use: single dwelling	

**HISTORICAL INFORMATION**

12. Construction date: ca. 1970s	15. Architect:	18. Previously surveyed? <input type="checkbox"/> Cite survey name in box 22 cont. (page 3)
13. Significant date/period:	16. Builder/contractor:	19. On National Register? <input type="checkbox"/> indiv. <input type="checkbox"/> district Cite nomination name in box 22 cont. (page 3)
14. Area(s) of significance:	17. Original or significant owner:	20. National Register eligible? <input type="checkbox"/> individually eligible <input type="checkbox"/> district potential C <input type="checkbox"/> NC <input type="checkbox"/> <input type="checkbox"/> not eligible <input type="checkbox"/> not determined
21. History and significance on continuation page. <input type="checkbox"/>		22. Sources of information on continuation page. <input type="checkbox"/>

**ARCHITECTURAL INFORMATION**

23. Category of property: <input type="checkbox"/> building(s) <input type="checkbox"/> site <input type="checkbox"/> structure <input type="checkbox"/> object	30. Roof material: asphalt shingle	37. Windows: <input type="checkbox"/> historic <input type="checkbox"/> replacement Pane arrangement:
24. Vernacular or property type:	31. Chimney placement:	38. Acreage (rural): Visible from public road? <input type="checkbox"/>
25. Architectural Style:	32. Structural system:	39. Changes (describe in box 28 cont.): <input type="checkbox"/> Addition(s) Date(s): <input type="checkbox"/> Altered Date(s): <input type="checkbox"/> Moved Date(s): <input type="checkbox"/> Other Date(s):
26. Plan shape:	33. Ext. wall cladding: brick	Endangered by:
27. Number of stories: 1	34. Foundation material: concrete	40. Number of outbuildings (describe in box 40 cont.):
28. Number of bays (1st floor): 3	35. Basement type:	41. Further description of building features and associated resources on continuation page. <input type="checkbox"/>
29. Roof type: front gable	36. Front porch type/placement:	

**OTHER**

42. Current owner/address:	43. Form prepared by (name and org.): Landmarks Association of St. Louis	44. Survey date: 2006
		45. Date of revisions:

**FOR SHPO USE:**

Date entered in inventory:	Level of survey <input type="checkbox"/> reconnaissance <input type="checkbox"/> intensive	Additional research needed? <input type="checkbox"/> yes <input type="checkbox"/> no
National Register Status <input type="checkbox"/> listed <input type="checkbox"/> in listed district Name: <input type="checkbox"/> pending listing <input type="checkbox"/> eligible (individually) <input type="checkbox"/> eligible (district) <input type="checkbox"/> not eligible <input type="checkbox"/> not determined	Other:	



**ADDITIONAL INFORMATION:**

- 21. (cont.) History and significance. Expand box as necessary, or add continuation pages.
- 22. (cont.) Sources of information. Expand box as necessary, or add continuation pages.
- 40. (cont.) Description of environment and outbuildings. Expand box as necessary, or add continuation pages.
- 41. (cont.) Further description of important architectural features. Expand box as necessary, or add continuation pages.

low-pitched front gable roof with three bays under a full-length awning.



MISSOURI DEPARTMENT OF NATURAL RESOURCES  
STATE HISTORIC PRESERVATION OFFICE, P.O. Box 176, Jefferson City, MO 6510

**ARCHITECTURAL/HISTORIC INVENTORY FORM**

1. Survey No. SLC-AS-045-0310		2. Survey Name: Carondelet	
3. County:		4. Address (Street No.) 305	Street (name) Kraus
5. City: St. Louis City	Vicinity: <input type="checkbox"/>	6. UTM:	
7. Township/Range/Section:		8. Historic name (if known):	
9. Present/other name (if known):		10. Ownership: <input type="checkbox"/> Private <input type="checkbox"/> Public	
11a. Historic use (if known): single dwelling		11b. Current use: single dwelling	

**HISTORICAL INFORMATION**

12. Construction date: ca. 1970s	15. Architect:	18. Previously surveyed? <input type="checkbox"/> Cite survey name in box 22 cont. (page 3)
13. Significant date/period:	16. Builder/contractor:	19. On National Register? <input type="checkbox"/> indiv. <input type="checkbox"/> district Cite nomination name in box 22 cont. (page 3)
14. Area(s) of significance:	17. Original or significant owner:	20. National Register eligible? <input type="checkbox"/> individually eligible <input type="checkbox"/> district potential C <input type="checkbox"/> NC <input type="checkbox"/> <input type="checkbox"/> not eligible <input type="checkbox"/> not determined
21. History and significance on continuation page. <input type="checkbox"/>		22. Sources of information on continuation page. <input type="checkbox"/>

**ARCHITECTURAL INFORMATION**

23. Category of property: <input type="checkbox"/> building(s) <input type="checkbox"/> site <input type="checkbox"/> structure <input type="checkbox"/> object	30. Roof material: asphalt shingle	37. Windows: <input type="checkbox"/> historic <input type="checkbox"/> replacement Pane arrangement:
24. Vernacular or property type:	31. Chimney placement:	38. Acreage (rural): Visible from public road? <input type="checkbox"/>
25. Architectural Style:	32. Structural system:	39. Changes (describe in box 28 cont.): <input type="checkbox"/> Addition(s) Date(s): <input type="checkbox"/> Altered Date(s): <input type="checkbox"/> Moved Date(s): <input type="checkbox"/> Other Date(s):
26. Plan shape:	33. Ext. wall cladding: brick veneer	Endangered by:
27. Number of stories: 1	34. Foundation material: concrete	40. Number of outbuildings (describe in box 40 cont.):
28. Number of bays (1st floor): 3	35. Basement type:	41. Further description of building features and associated resources on continuation page. <input type="checkbox"/>
29. Roof type: front gable	36. Front porch type/placement:	

**OTHER**

42. Current owner/address:	43. Form prepared by (name and org.): Landmarks Association of St. Louis	44. Survey date: 2006
		45. Date of revisions:

**FOR SHPO USE:**

Date entered in inventory:	Level of survey <input type="checkbox"/> reconnaissance <input type="checkbox"/> intensive	Additional research needed? <input type="checkbox"/> yes <input type="checkbox"/> no
National Register Status <input type="checkbox"/> listed <input type="checkbox"/> in listed district Name: <input type="checkbox"/> pending listing <input type="checkbox"/> eligible (individually) <input type="checkbox"/> eligible (district) <input type="checkbox"/> not eligible <input type="checkbox"/> not determined	Other:	



**ADDITIONAL INFORMATION:**

- 21. (cont.) History and significance. Expand box as necessary, or add continuation pages.
- 22. (cont.) Sources of information. Expand box as necessary, or add continuation pages.
- 40. (cont.) Description of environment and outbuildings. Expand box as necessary, or add continuation pages.
- 41. (cont.) Further description of important architectural features. Expand box as necessary, or add continuation pages.

three-bay facade is part brick veneer and part permastone. An awning on wrought iron supports shelters the door and a paired window bay.





MISSOURI DEPARTMENT OF NATURAL RESOURCES  
STATE HISTORIC PRESERVATION OFFICE, P.O. Box 176, Jefferson City, MO 6510

**ARCHITECTURAL/HISTORIC INVENTORY FORM**

1. Survey No. SLC-AS-045-0311		2. Survey Name: Carondelet	
3. County:		4. Address (Street No.) 309	Street (name) Kraus
5. City: St. Louis City	Vicinity: <input type="checkbox"/>	6. UTM:	
7. Township/Range/Section:		8. Historic name (if known):	
9. Present/other name (if known):		10. Ownership: <input type="checkbox"/> Private <input type="checkbox"/> Public	
11a. Historic use (if known): single dwelling		11b. Current use: single dwelling	

**HISTORICAL INFORMATION**

12. Construction date: ca. 1970s	15. Architect:	18. Previously surveyed? <input type="checkbox"/> Cite survey name in box 22 cont. (page 3)
13. Significant date/period:	16. Builder/contractor:	19. On National Register? <input type="checkbox"/> indiv. <input type="checkbox"/> district Cite nomination name in box 22 cont. (page 3)
14. Area(s) of significance:	17. Original or significant owner:	20. National Register eligible? <input type="checkbox"/> individually eligible <input type="checkbox"/> district potential C <input type="checkbox"/> NC <input type="checkbox"/> <input type="checkbox"/> not eligible <input type="checkbox"/> not determined
21. History and significance on continuation page. <input type="checkbox"/>		22. Sources of information on continuation page. <input type="checkbox"/>

**ARCHITECTURAL INFORMATION**

23. Category of property: <input type="checkbox"/> building(s) <input type="checkbox"/> site <input type="checkbox"/> structure <input type="checkbox"/> object	30. Roof material: asphalt shingle	37. Windows: <input type="checkbox"/> historic <input type="checkbox"/> replacement Pane arrangement:
24. Vernacular or property type:	31. Chimney placement:	38. Acreage (rural): Visible from public road? <input type="checkbox"/>
25. Architectural Style:	32. Structural system:	39. Changes (describe in box 28 cont.): <input type="checkbox"/> Addition(s) Date(s): <input type="checkbox"/> Altered Date(s): <input type="checkbox"/> Moved Date(s): <input type="checkbox"/> Other Date(s):
26. Plan shape:	33. Ext. wall cladding: brick veneer	Endangered by:
27. Number of stories: 1	34. Foundation material: concrete	40. Number of outbuildings (describe in box 40 cont.):
28. Number of bays (1st floor): 3	35. Basement type:	41. Further description of building features and associated resources on continuation page. <input type="checkbox"/>
29. Roof type: front gable	36. Front porch type/placement:	

**OTHER**

42. Current owner/address:	43. Form prepared by (name and org.): Landmarks Association of St. Louis	44. Survey date: 2006
		45. Date of revisions:

**FOR SHPO USE:**

Date entered in inventory:	Level of survey <input type="checkbox"/> reconnaissance <input type="checkbox"/> intensive	Additional research needed? <input type="checkbox"/> yes <input type="checkbox"/> no
National Register Status <input type="checkbox"/> listed <input type="checkbox"/> in listed district Name: <input type="checkbox"/> pending listing <input type="checkbox"/> eligible (individually) <input type="checkbox"/> eligible (district) <input type="checkbox"/> not eligible <input type="checkbox"/> not determined	Other:	



**ADDITIONAL INFORMATION:**

- 21. (cont.) History and significance. Expand box as necessary, or add continuation pages.
- 22. (cont.) Sources of information. Expand box as necessary, or add continuation pages.
- 40. (cont.) Description of environment and outbuildings. Expand box as necessary, or add continuation pages.
- 41. (cont.) Further description of important architectural features. Expand box as necessary, or add continuation pages.

three-bay facade under a full-length awning on wrought iron supports.



MISSOURI DEPARTMENT OF NATURAL RESOURCES  
STATE HISTORIC PRESERVATION OFFICE, P.O. Box 176, Jefferson City, MO 6510

**ARCHITECTURAL/HISTORIC INVENTORY FORM**

1. Survey No. SLC-AS-045-0312		2. Survey Name: Carondelet	
3. County:		4. Address (Street No.) 313	Street (name) Kraus
5. City: St. Louis City	Vicinity: <input type="checkbox"/>	6. UTM:	
7. Township/Range/Section:		8. Historic name (if known):	
9. Present/other name (if known):		10. Ownership: <input type="checkbox"/> Private <input type="checkbox"/> Public	
11a. Historic use (if known): single dwelling		11b. Current use: single dwelling	

**HISTORICAL INFORMATION**

12. Construction date: ca. 1970s	15. Architect:	18. Previously surveyed? <input type="checkbox"/> Cite survey name in box 22 cont. (page 3)
13. Significant date/period:	16. Builder/contractor:	19. On National Register? <input type="checkbox"/> indiv. <input type="checkbox"/> district Cite nomination name in box 22 cont. (page 3)
14. Area(s) of significance:	17. Original or significant owner:	20. National Register eligible? <input type="checkbox"/> individually eligible <input type="checkbox"/> district potential C <input type="checkbox"/> NC <input type="checkbox"/> <input type="checkbox"/> not eligible <input type="checkbox"/> not determined
21. History and significance on continuation page. <input type="checkbox"/>		22. Sources of information on continuation page. <input type="checkbox"/>

**ARCHITECTURAL INFORMATION**

23. Category of property: <input type="checkbox"/> building(s) <input type="checkbox"/> site <input type="checkbox"/> structure <input type="checkbox"/> object	30. Roof material: asphalt shingle	37. Windows: <input type="checkbox"/> historic <input type="checkbox"/> replacement Pane arrangement:
24. Vernacular or property type:	31. Chimney placement:	38. Acreage (rural): Visible from public road? <input type="checkbox"/>
25. Architectural Style:	32. Structural system:	39. Changes (describe in box 28 cont.): <input type="checkbox"/> Addition(s) Date(s): <input type="checkbox"/> Altered Date(s): <input type="checkbox"/> Moved Date(s): <input type="checkbox"/> Other Date(s):
26. Plan shape:	33. Ext. wall cladding: brick veneer	Endangered by:
27. Number of stories: 1	34. Foundation material: concrete	40. Number of outbuildings (describe in box 40 cont.):
28. Number of bays (1st floor): 3	35. Basement type:	41. Further description of building features and associated resources on continuation page. <input type="checkbox"/>
29. Roof type: front gable	36. Front porch type/placement:	

**OTHER**

42. Current owner/address:	43. Form prepared by (name and org.): Landmarks Association of St. Louis	44. Survey date: 2006
		45. Date of revisions:

**FOR SHPO USE:**

Date entered in inventory:	Level of survey <input type="checkbox"/> reconnaissance <input type="checkbox"/> intensive	Additional research needed? <input type="checkbox"/> yes <input type="checkbox"/> no
National Register Status <input type="checkbox"/> listed <input type="checkbox"/> in listed district Name: <input type="checkbox"/> pending listing <input type="checkbox"/> eligible (individually) <input type="checkbox"/> eligible (district) <input type="checkbox"/> not eligible <input type="checkbox"/> not determined	Other:	



**ADDITIONAL INFORMATION:**

- 21. (cont.) History and significance. Expand box as necessary, or add continuation pages.
- 22. (cont.) Sources of information. Expand box as necessary, or add continuation pages.
- 40. (cont.) Description of environment and outbuildings. Expand box as necessary, or add continuation pages.
- 41. (cont.) Further description of important architectural features. Expand box as necessary, or add continuation pages.

three-bay facade with a porch at the entrance bay.



MISSOURI DEPARTMENT OF NATURAL RESOURCES  
STATE HISTORIC PRESERVATION OFFICE, P.O. Box 176, Jefferson City, MO 6510

ARCHITECTURAL/HISTORIC INVENTORY FORM

1. Survey No. SLC-AS-045-0313		2. Survey Name: Carondelet	
3. County:		4. Address (Street No.) 317	Street (name) Kraus
5. City: St. Louis City	Vicinity: <input type="checkbox"/>	6. UTM:	
7. Township/Range/Section:		8. Historic name (if known):	
9. Present/other name (if known):		10. Ownership: <input type="checkbox"/> Private <input type="checkbox"/> Public	
11a. Historic use (if known): multiple dwelling		11b. Current use: multiple dwelling	

HISTORICAL INFORMATION

12. Construction date:	15. Architect:	18. Previously surveyed? <input type="checkbox"/> Cite survey name in box 22 cont. (page 3)
13. Significant date/period:	16. Builder/contractor:	19. On National Register? <input type="checkbox"/> indiv. <input type="checkbox"/> district Cite nomination name in box 22 cont. (page 3)
14. Area(s) of significance:	17. Original or significant owner:	20. National Register eligible? <input type="checkbox"/> individually eligible <input type="checkbox"/> district potential C <input type="checkbox"/> NC <input type="checkbox"/> <input type="checkbox"/> not eligible <input type="checkbox"/> not determined
21. History and significance on continuation page. <input type="checkbox"/>		22. Sources of information on continuation page. <input type="checkbox"/>

ARCHITECTURAL INFORMATION

23. Category of property: <input type="checkbox"/> building(s) <input type="checkbox"/> site <input type="checkbox"/> structure <input type="checkbox"/> object	30. Roof material: asphalt shingle	37. Windows: <input type="checkbox"/> historic <input type="checkbox"/> replacement Pane arrangement:
24. Vernacular or property type:	31. Chimney placement:	38. Acreage (rural): Visible from public road? <input type="checkbox"/>
25. Architectural Style: Vernacular Classical	32. Structural system:	39. Changes (describe in box 28 cont.): <input type="checkbox"/> Addition(s) Date(s): <input type="checkbox"/> Altered Date(s): <input type="checkbox"/> Moved Date(s): <input type="checkbox"/> Other Date(s):
26. Plan shape:	33. Ext. wall cladding: frame (with siding)	Endangered by:
27. Number of stories: 2	34. Foundation material: stone	40. Number of outbuildings (describe in box 40 cont.):
28. Number of bays (1st floor): 3	35. Basement type:	41. Further description of building features and associated resources on continuation page. <input type="checkbox"/>
29. Roof type: front gable	36. Front porch type/placement:	

OTHER

42. Current owner/address:	43. Form prepared by (name and org.): Landmarks Association of St. Louis	44. Survey date: 2006
		45. Date of revisions:

FOR SHPO USE:

Date entered in inventory:	Level of survey <input type="checkbox"/> reconnaissance <input type="checkbox"/> intensive	Additional research needed? <input type="checkbox"/> yes <input type="checkbox"/> no
National Register Status <input type="checkbox"/> listed <input type="checkbox"/> in listed district Name: <input type="checkbox"/> pending listing <input type="checkbox"/> eligible (individually) <input type="checkbox"/> eligible (district) <input type="checkbox"/> not eligible <input type="checkbox"/> not determined	Other:	



**ARCHITECTURAL/HISTORIC INVENTORY FORM**

---

SLC-AS-045-0313

Page 2

**ADDITIONAL INFORMATION:**

21. (cont.) History and significance. Expand box as necessary, or add continuation pages.

22. (cont.) Sources of information. Expand box as necessary, or add continuation pages.

40. (cont.) Description of environment and outbuildings. Expand box as necessary, or add continuation pages.

41. (cont.) Further description of important architectural features. Expand box as necessary, or add continuation pages.

The first story has a center door flanked by single windows. The Sanborn map (1938) shows a porch across the facade that has been removed.



MISSOURI DEPARTMENT OF NATURAL RESOURCES  
STATE HISTORIC PRESERVATION OFFICE, P.O. Box 176, Jefferson City, MO 6510

**ARCHITECTURAL/HISTORIC INVENTORY FORM**

1. Survey No. SLC-AS-045-0314		2. Survey Name: Carondelet	
3. County:		4. Address (Street No.) 321	Street (name) Kraus
5. City: St. Louis City	Vicinity: <input type="checkbox"/>	6. UTM:	
7. Township/Range/Section:		8. Historic name (if known):	
9. Present/other name (if known):		10. Ownership: <input type="checkbox"/> Private <input type="checkbox"/> Public	
11a. Historic use (if known): multiple dwelling		11b. Current use: multiple dwelling	

**HISTORICAL INFORMATION**

12. Construction date:	15. Architect:	18. Previously surveyed? <input type="checkbox"/> Cite survey name in box 22 cont. (page 3)
13. Significant date/period:	16. Builder/contractor:	19. On National Register? <input type="checkbox"/> indiv. <input type="checkbox"/> district Cite nomination name in box 22 cont. (page 3)
14. Area(s) of significance:	17. Original or significant owner:	20. National Register eligible? <input type="checkbox"/> individually eligible <input type="checkbox"/> district potential C <input type="checkbox"/> NC <input type="checkbox"/> <input type="checkbox"/> not eligible <input type="checkbox"/> not determined
21. History and significance on continuation page. <input type="checkbox"/>		22. Sources of information on continuation page. <input type="checkbox"/>

**ARCHITECTURAL INFORMATION**

23. Category of property: <input type="checkbox"/> building(s) <input type="checkbox"/> site <input type="checkbox"/> structure <input type="checkbox"/> object	30. Roof material: asphalt shingle	37. Windows: <input type="checkbox"/> historic <input type="checkbox"/> replacement Pane arrangement:
24. Vernacular or property type:	31. Chimney placement:	38. Acreage (rural): Visible from public road? <input type="checkbox"/>
25. Architectural Style: Vernacular Classical	32. Structural system:	39. Changes (describe in box 28 cont.): <input type="checkbox"/> Addition(s) Date(s): <input type="checkbox"/> Altered Date(s): <input type="checkbox"/> Moved Date(s): <input type="checkbox"/> Other Date(s):
26. Plan shape:	33. Ext. wall cladding: brick	Endangered by:
27. Number of stories: 2 1/2	34. Foundation material: stone	40. Number of outbuildings (describe in box 40 cont.):
28. Number of bays (1st floor): 3	35. Basement type:	41. Further description of building features and associated resources on continuation page. <input type="checkbox"/>
29. Roof type: front gable	36. Front porch type/placement:	

**OTHER**

42. Current owner/address:	43. Form prepared by (name and org.): Landmarks Association of St. Louis	44. Survey date: 2006
		45. Date of revisions:

**FOR SHPO USE:**

Date entered in inventory:	Level of survey <input type="checkbox"/> reconnaissance <input type="checkbox"/> intensive	Additional research needed? <input type="checkbox"/> yes <input type="checkbox"/> no
National Register Status <input type="checkbox"/> listed <input type="checkbox"/> in listed district Name: <input type="checkbox"/> pending listing <input type="checkbox"/> eligible (individually) <input type="checkbox"/> eligible (district) <input type="checkbox"/> not eligible <input type="checkbox"/> not determined	Other:	



**ADDITIONAL INFORMATION:**

- 21. (cont.) History and significance. Expand box as necessary, or add continuation pages.
- 22. (cont.) Sources of information. Expand box as necessary, or add continuation pages.
- 40. (cont.) Description of environment and outbuildings. Expand box as necessary, or add continuation pages.
- 41. (cont.) Further description of important architectural features. Expand box as necessary, or add continuation pages.

The front gable roof shelters a two-story wooden porch. Alterations to this building may be historic.





MISSOURI DEPARTMENT OF NATURAL RESOURCES  
STATE HISTORIC PRESERVATION OFFICE, P.O. Box 176, Jefferson City, MO 6510

**ARCHITECTURAL/HISTORIC INVENTORY FORM**

1. Survey No. SLC-AS-045-0315		2. Survey Name: Carondelet	
3. County:		4. Address (Street No.) 327	Street (name) Kraus
5. City: St. Louis City	Vicinity: <input type="checkbox"/>	6. UTM:	
7. Township/Range/Section:		8. Historic name (if known):	
9. Present/other name (if known):		10. Ownership: <input type="checkbox"/> Private <input type="checkbox"/> Public	
11a. Historic use (if known): single dwelling		11b. Current use: single dwelling	

**HISTORICAL INFORMATION**

12. Construction date: ca. 1960s	15. Architect:	18. Previously surveyed? <input type="checkbox"/> Cite survey name in box 22 cont. (page 3)
13. Significant date/period:	16. Builder/contractor:	19. On National Register? <input type="checkbox"/> indiv. <input type="checkbox"/> district Cite nomination name in box 22 cont. (page 3)
14. Area(s) of significance:	17. Original or significant owner:	20. National Register eligible? <input type="checkbox"/> individually eligible <input type="checkbox"/> district potential C <input type="checkbox"/> NC <input type="checkbox"/> <input type="checkbox"/> not eligible <input type="checkbox"/> not determined
21. History and significance on continuation page. <input type="checkbox"/>		22. Sources of information on continuation page. <input type="checkbox"/>

**ARCHITECTURAL INFORMATION**

23. Category of property: <input type="checkbox"/> building(s) <input type="checkbox"/> site <input type="checkbox"/> structure <input type="checkbox"/> object	30. Roof material: asphalt shingle	37. Windows: <input type="checkbox"/> historic <input type="checkbox"/> replacement Pane arrangement:
24. Vernacular or property type:	31. Chimney placement:	38. Acreage (rural): Visible from public road? <input type="checkbox"/>
25. Architectural Style:	32. Structural system:	39. Changes (describe in box 28 cont.): <input type="checkbox"/> Addition(s) Date(s): <input type="checkbox"/> Altered Date(s): <input type="checkbox"/> Moved Date(s): <input type="checkbox"/> Other Date(s):
26. Plan shape:	33. Ext. wall cladding: brick veneer	Endangered by:
27. Number of stories: 1	34. Foundation material: concrete	40. Number of outbuildings (describe in box 40 cont.):
28. Number of bays (1st floor): 3	35. Basement type:	41. Further description of building features and associated resources on continuation page. <input type="checkbox"/>
29. Roof type: side gable	36. Front porch type/placement:	

**OTHER**

42. Current owner/address:	43. Form prepared by (name and org.): Landmarks Association of St. Louis	44. Survey date: 2006
		45. Date of revisions:

**FOR SHPO USE:**

Date entered in inventory:	Level of survey <input type="checkbox"/> reconnaissance <input type="checkbox"/> intensive	Additional research needed? <input type="checkbox"/> yes <input type="checkbox"/> no
National Register Status <input type="checkbox"/> listed <input type="checkbox"/> in listed district Name: <input type="checkbox"/> pending listing <input type="checkbox"/> eligible (individually) <input type="checkbox"/> eligible (district) <input type="checkbox"/> not eligible <input type="checkbox"/> not determined	Other:	



**ADDITIONAL INFORMATION:**

- 21. (cont.) History and significance. Expand box as necessary, or add continuation pages.
- 22. (cont.) Sources of information. Expand box as necessary, or add continuation pages.
- 40. (cont.) Description of environment and outbuildings. Expand box as necessary, or add continuation pages.
- 41. (cont.) Further description of important architectural features. Expand box as necessary, or add continuation pages.

center door between windows - all under awnings.



MISSOURI DEPARTMENT OF NATURAL RESOURCES  
STATE HISTORIC PRESERVATION OFFICE, P.O. Box 176, Jefferson City, MO 6510

ARCHITECTURAL/HISTORIC INVENTORY FORM

1. Survey No. SLC-AS-045-0316		2. Survey Name: Carondelet	
3. County:		4. Address (Street No.) 117	Street (name) Loughborough
5. City: St. Louis City	Vicinity: <input type="checkbox"/>	6. UTM:	
7. Township/Range/Section:		8. Historic name (if known):	
9. Present/other name (if known):		10. Ownership: <input type="checkbox"/> Private <input type="checkbox"/> Public	
11a. Historic use (if known): single dwelling		11b. Current use: single dwelling	

HISTORICAL INFORMATION

12. Construction date:	15. Architect:	18. Previously surveyed? <input type="checkbox"/> Cite survey name in box 22 cont. (page 3)
13. Significant date/period:	16. Builder/contractor:	19. On National Register? <input type="checkbox"/> indiv. <input type="checkbox"/> district Cite nomination name in box 22 cont. (page 3)
14. Area(s) of significance:	17. Original or significant owner:	20. National Register eligible? <input type="checkbox"/> individually eligible <input type="checkbox"/> district potential C <input type="checkbox"/> NC <input type="checkbox"/> <input type="checkbox"/> not eligible <input type="checkbox"/> not determined
21. History and significance on continuation page. <input type="checkbox"/>		22. Sources of information on continuation page. <input type="checkbox"/>

ARCHITECTURAL INFORMATION

23. Category of property: <input type="checkbox"/> building(s) <input type="checkbox"/> site <input type="checkbox"/> structure <input type="checkbox"/> object	30. Roof material: asphalt shingle	37. Windows: <input type="checkbox"/> historic <input type="checkbox"/> replacement Pane arrangement:
24. Vernacular or property type:	31. Chimney placement:	38. Acreage (rural): Visible from public road? <input type="checkbox"/>
25. Architectural Style: Vernacular Classical	32. Structural system:	39. Changes (describe in box 28 cont.): <input type="checkbox"/> Addition(s) Date(s): <input type="checkbox"/> Altered Date(s): <input type="checkbox"/> Moved Date(s): <input type="checkbox"/> Other Date(s):
26. Plan shape:	33. Ext. wall cladding: brick (under stucco)	Endangered by:
27. Number of stories: 2	34. Foundation material: stone	40. Number of outbuildings (describe in box 40 cont.):
28. Number of bays (1st floor): 2	35. Basement type:	41. Further description of building features and associated resources on continuation page. <input type="checkbox"/>
29. Roof type: side gable	36. Front porch type/placement:	

OTHER

42. Current owner/address:	43. Form prepared by (name and org.): Landmarks Association of St. Louis	44. Survey date: 2006
		45. Date of revisions:

FOR SHPO USE:

Date entered in inventory:	Level of survey <input type="checkbox"/> reconnaissance <input type="checkbox"/> intensive	Additional research needed? <input type="checkbox"/> yes <input type="checkbox"/> no
National Register Status <input type="checkbox"/> listed <input type="checkbox"/> in listed district Name: <input type="checkbox"/> pending listing <input type="checkbox"/> eligible (individually) <input type="checkbox"/> eligible (district) <input type="checkbox"/> not eligible <input type="checkbox"/> not determined	Other:	



**ARCHITECTURAL/HISTORIC INVENTORY FORM**

---

SLC-AS-045-0316

Page 2

**ADDITIONAL INFORMATION:**

21. (cont.) History and significance. Expand box as necessary, or add continuation pages.

22. (cont.) Sources of information. Expand box as necessary, or add continuation pages.

40. (cont.) Description of environment and outbuildings. Expand box as necessary, or add continuation pages.

41. (cont.) Further description of important architectural features. Expand box as necessary, or add continuation pages.

Low-pitched side gable roof; four second story bays. The two first story bays are short windows. The door is located on the side in an enclosed shed porch.



MISSOURI DEPARTMENT OF NATURAL RESOURCES  
STATE HISTORIC PRESERVATION OFFICE, P.O. Box 176, Jefferson City, MO 6510

**ARCHITECTURAL/HISTORIC INVENTORY FORM**

1. Survey No. SLC-AS-045-0317		2. Survey Name: Carondelet	
3. County:		4. Address (Street No.) 120	Street (name) Loughborough
5. City: St. Louis City	Vicinity: <input type="checkbox"/>	6. UTM:	
8. Historic name (if known):		9. Present/other name (if known):	
10. Ownership: <input type="checkbox"/> Private <input type="checkbox"/> Public		11a. Historic use (if known): multiple dwelling	11b. Current use: multiple dwelling

**HISTORICAL INFORMATION**

12. Construction date:	15. Architect:	18. Previously surveyed? <input type="checkbox"/> Cite survey name in box 22 cont. (page 3)
13. Significant date/period:	16. Builder/contractor:	19. On National Register? <input type="checkbox"/> indiv. <input type="checkbox"/> district Cite nomination name in box 22 cont. (page 3)
14. Area(s) of significance:	17. Original or significant owner:	20. National Register eligible? <input type="checkbox"/> individually eligible <input type="checkbox"/> district potential C <input type="checkbox"/> NC <input type="checkbox"/> <input type="checkbox"/> not eligible <input type="checkbox"/> not determined
21. History and significance on continuation page. <input type="checkbox"/>		22. Sources of information on continuation page. <input type="checkbox"/>

**ARCHITECTURAL INFORMATION**

23. Category of property: <input type="checkbox"/> building(s) <input type="checkbox"/> site <input type="checkbox"/> structure <input type="checkbox"/> object	30. Roof material:	37. Windows: <input type="checkbox"/> historic <input type="checkbox"/> replacement Pane arrangement:
24. Vernacular or property type:	31. Chimney placement:	38. Acreage (rural): Visible from public road? <input type="checkbox"/>
25. Architectural Style: Shaped Parapet	32. Structural system:	39. Changes (describe in box 28 cont.): <input type="checkbox"/> Addition(s) Date(s): <input type="checkbox"/> Altered Date(s): <input type="checkbox"/> Moved Date(s): <input type="checkbox"/> Other Date(s):
26. Plan shape:	33. Ext. wall cladding: brick (painted)	Endangered by:
27. Number of stories: 2	34. Foundation material: stone	40. Number of outbuildings (describe in box 40 cont.):
28. Number of bays (1st floor): 2	35. Basement type:	41. Further description of building features and associated resources on continuation page. <input type="checkbox"/>
29. Roof type: flat	36. Front porch type/placement:	

**OTHER**

42. Current owner/address:	43. Form prepared by (name and org.): Landmarks Association of St. Louis	44. Survey date: 2006
		45. Date of revisions:

**FOR SHPO USE:**

Date entered in inventory:	Level of survey <input checked="" type="checkbox"/> reconnaissance <input type="checkbox"/> intensive	Additional research needed? <input type="checkbox"/> yes <input type="checkbox"/> no
National Register Status <input type="checkbox"/> listed <input type="checkbox"/> in listed district Name: <input type="checkbox"/> pending listing <input type="checkbox"/> eligible (individually) <input type="checkbox"/> eligible (district) <input type="checkbox"/> not eligible <input type="checkbox"/> not determined	Other:	



**ADDITIONAL INFORMATION:**

21. (cont.) History and significance. Expand box as necessary, or add continuation pages.

22. (cont.) Sources of information. Expand box as necessary, or add continuation pages.

40. (cont.) Description of environment and outbuildings. Expand box as necessary, or add continuation pages.

41. (cont.) Further description of important architectural features. Expand box as necessary, or add continuation pages.

The simply shaped parapet has a raised center and tile coping. Both facade bays are paired windows. The east side (left) has a two-story wood porch.



MISSOURI DEPARTMENT OF NATURAL RESOURCES  
STATE HISTORIC PRESERVATION OFFICE, P.O. Box 176, Jefferson City, MO 6510

ARCHITECTURAL/HISTORIC INVENTORY FORM

1. Survey No. SLC-AS-045-0318		2. Survey Name: Carondelet	
3. County:		4. Address (Street No.) 123	Street (name) Loughborough
5. City: St. Louis City	Vicinity: <input type="checkbox"/>	6. UTM:	
7. Township/Range/Section:		8. Historic name (if known):	
9. Present/other name (if known):		10. Ownership: <input type="checkbox"/> Private <input type="checkbox"/> Public	
11a. Historic use (if known): single dwelling		11b. Current use: single dwelling	

HISTORICAL INFORMATION

12. Construction date:	15. Architect:	18. Previously surveyed? <input type="checkbox"/> Cite survey name in box 22 cont. (page 3)
13. Significant date/period:	16. Builder/contractor:	19. On National Register? <input type="checkbox"/> indiv. <input type="checkbox"/> district Cite nomination name in box 22 cont. (page 3)
14. Area(s) of significance:	17. Original or significant owner:	20. National Register eligible? <input type="checkbox"/> individually eligible <input type="checkbox"/> district potential C <input type="checkbox"/> NC <input type="checkbox"/> <input type="checkbox"/> not eligible <input type="checkbox"/> not determined
21. History and significance on continuation page. <input type="checkbox"/>		22. Sources of information on continuation page. <input type="checkbox"/>

ARCHITECTURAL INFORMATION

23. Category of property: <input type="checkbox"/> building(s) <input type="checkbox"/> site <input type="checkbox"/> structure <input type="checkbox"/> object	30. Roof material: asphalt shingle	37. Windows: <input type="checkbox"/> historic <input type="checkbox"/> replacement Pane arrangement:
24. Vernacular or property type:	31. Chimney placement:	38. Acreage (rural): Visible from public road? <input type="checkbox"/>
25. Architectural Style: Vernacular Classical	32. Structural system:	39. Changes (describe in box 28 cont.): <input type="checkbox"/> Addition(s) Date(s): <input type="checkbox"/> Altered Date(s): <input type="checkbox"/> Moved Date(s): <input type="checkbox"/> Other Date(s):
26. Plan shape:	33. Ext. wall cladding: frame (with siding)	Endangered by:
27. Number of stories: 1	34. Foundation material: stone	40. Number of outbuildings (describe in box 40 cont.):
28. Number of bays (1st floor): 1	35. Basement type:	41. Further description of building features and associated resources on continuation page. <input type="checkbox"/>
29. Roof type: front gable	36. Front porch type/placement:	

OTHER

42. Current owner/address:	43. Form prepared by (name and org.): Landmarks Association of St. Louis	44. Survey date: 2006
		45. Date of revisions:

FOR SHPO USE:

Date entered in inventory:	Level of survey <input type="checkbox"/> reconnaissance <input type="checkbox"/> intensive	Additional research needed? <input type="checkbox"/> yes <input type="checkbox"/> no
National Register Status <input type="checkbox"/> listed <input type="checkbox"/> in listed district Name: <input type="checkbox"/> pending listing <input type="checkbox"/> eligible (individually) <input type="checkbox"/> eligible (district) <input type="checkbox"/> not eligible <input type="checkbox"/> not determined	Other:	



**ADDITIONAL INFORMATION:**

21. (cont.) History and significance. Expand box as necessary, or add continuation pages.

22. (cont.) Sources of information. Expand box as necessary, or add continuation pages.

40. (cont.) Description of environment and outbuildings. Expand box as necessary, or add continuation pages.

41. (cont.) Further description of important architectural features. Expand box as necessary, or add continuation pages.

Single window bay on facade with a pair of windows. The door is located on the side under a metal awning.





**ARCHITECTURAL/HISTORIC INVENTORY FORM**

1. Survey No. SLC-AS-045-0319		2. Survey Name: Carondelet	
3. County:		4. Address (Street No.) 214-20	Street (name) Loughborough
5. City: St. Louis City	Vicinity: <input type="checkbox"/>	6. UTM:	
8. Historic name (if known):		9. Present/other name (if known):	
10. Ownership: <input type="checkbox"/> Private <input type="checkbox"/> Public		11a. Historic use (if known): multiple dwelling	11b. Current use: multiple dwelling

**HISTORICAL INFORMATION**

12. Construction date:	15. Architect:	18. Previously surveyed? <input type="checkbox"/> Cite survey name in box 22 cont. (page 3)
13. Significant date/period:	16. Builder/contractor:	19. On National Register? <input type="checkbox"/> indiv. <input type="checkbox"/> district Cite nomination name in box 22 cont. (page 3)
14. Area(s) of significance:	17. Original or significant owner:	20. National Register eligible? <input type="checkbox"/> individually eligible <input type="checkbox"/> district potential C <input type="checkbox"/> NC <input type="checkbox"/> <input type="checkbox"/> not eligible <input type="checkbox"/> not determined
21. History and significance on continuation page. <input type="checkbox"/>		22. Sources of information on continuation page. <input type="checkbox"/>

**ARCHITECTURAL INFORMATION**

23. Category of property: <input type="checkbox"/> building(s) <input type="checkbox"/> site <input type="checkbox"/> structure <input type="checkbox"/> object	30. Roof material: asphalt shingle	37. Windows: <input type="checkbox"/> historic <input type="checkbox"/> replacement Pane arrangement:
24. Vernacular or property type:	31. Chimney placement:	38. Acreage (rural): Visible from public road? <input type="checkbox"/>
25. Architectural Style: Vernacular Classical	32. Structural system:	39. Changes (describe in box 28 cont.): <input type="checkbox"/> Addition(s) Date(s): <input type="checkbox"/> Altered Date(s): <input type="checkbox"/> Moved Date(s): <input type="checkbox"/> Other Date(s):
26. Plan shape:	33. Ext. wall cladding: brick (painted)	Endangered by:
27. Number of stories: 1	34. Foundation material: stone	40. Number of outbuildings (describe in box 40 cont.):
28. Number of bays (1st floor): 8	35. Basement type:	41. Further description of building features and associated resources on continuation page. <input type="checkbox"/>
29. Roof type: side gable	36. Front porch type/placement:	

**OTHER**

42. Current owner/address:	43. Form prepared by (name and org.): Landmarks Association of St. Louis	44. Survey date: 2006
		45. Date of revisions:

**FOR SHPO USE:**

Date entered in inventory:	Level of survey <input type="checkbox"/> reconnaissance <input type="checkbox"/> intensive	Additional research needed? <input type="checkbox"/> yes <input type="checkbox"/> no
National Register Status <input type="checkbox"/> listed <input type="checkbox"/> in listed district Name: <input type="checkbox"/> pending listing <input type="checkbox"/> eligible (individually) <input type="checkbox"/> eligible (district) <input type="checkbox"/> not eligible <input type="checkbox"/> not determined	Other:	



**ADDITIONAL INFORMATION:**

- 21. (cont.) History and significance. Expand box as necessary, or add continuation pages.
- 22. (cont.) Sources of information. Expand box as necessary, or add continuation pages.
- 40. (cont.) Description of environment and outbuildings. Expand box as necessary, or add continuation pages.
- 41. (cont.) Further description of important architectural features. Expand box as necessary, or add continuation pages.

Four attached dwellings each with single door and window bays.



MISSOURI DEPARTMENT OF NATURAL RESOURCES  
STATE HISTORIC PRESERVATION OFFICE, P.O. Box 176, Jefferson City, MO 6510

ARCHITECTURAL/HISTORIC INVENTORY FORM

1. Survey No. SLC-AS-045-0320		2. Survey Name: Carondelet	
3. County:		4. Address (Street No.) 317	Street (name) Loughborough
5. City: St. Louis City	Vicinity: <input type="checkbox"/>	6. UTM:	
8. Historic name (if known):		7. Township/Range/Section:	
9. Present/other name (if known):			
10. Ownership: <input type="checkbox"/> Private <input type="checkbox"/> Public		11a. Historic use (if known): commercial garage	11b. Current use: commercial garage

HISTORICAL INFORMATION

12. Construction date:	15. Architect:	18. Previously surveyed? <input type="checkbox"/> Cite survey name in box 22 cont. (page 3)
13. Significant date/period:	16. Builder/contractor:	19. On National Register? <input type="checkbox"/> indiv. <input type="checkbox"/> district Cite nomination name in box 22 cont. (page 3)
14. Area(s) of significance:	17. Original or significant owner:	20. National Register eligible? <input type="checkbox"/> individually eligible <input type="checkbox"/> district potential C <input type="checkbox"/> NC <input type="checkbox"/> <input type="checkbox"/> not eligible <input type="checkbox"/> not determined
21. History and significance on continuation page. <input type="checkbox"/>		22. Sources of information on continuation page. <input type="checkbox"/>

ARCHITECTURAL INFORMATION

23. Category of property: <input type="checkbox"/> building(s) <input type="checkbox"/> site <input type="checkbox"/> structure <input type="checkbox"/> object	30. Roof material:	37. Windows: <input type="checkbox"/> historic <input type="checkbox"/> replacement Pane arrangement:
24. Vernacular or property type:	31. Chimney placement:	38. Acreage (rural): Visible from public road? <input type="checkbox"/>
25. Architectural Style: Shaped Parapet	32. Structural system:	39. Changes (describe in box 28 cont.): <input type="checkbox"/> Addition(s) Date(s): <input type="checkbox"/> Altered Date(s): <input type="checkbox"/> Moved Date(s): <input type="checkbox"/> Other Date(s):
26. Plan shape:	33. Ext. wall cladding: brick	Endangered by:
27. Number of stories: 1	34. Foundation material: brick	40. Number of outbuildings (describe in box 40 cont.):
28. Number of bays (1st floor): 4	35. Basement type:	41. Further description of building features and associated resources on continuation page. <input type="checkbox"/>
29. Roof type: flat	36. Front porch type/placement:	

OTHER

42. Current owner/address:	43. Form prepared by (name and org.): Landmarks Association of St. Louis	44. Survey date: 2006
		45. Date of revisions:

FOR SHPO USE:

Date entered in inventory:	Level of survey <input type="checkbox"/> reconnaissance <input type="checkbox"/> intensive	Additional research needed? <input type="checkbox"/> yes <input type="checkbox"/> no
National Register Status <input type="checkbox"/> listed <input type="checkbox"/> in listed district Name: <input type="checkbox"/> pending listing <input type="checkbox"/> eligible (individually) <input type="checkbox"/> eligible (district) <input type="checkbox"/> not eligible <input type="checkbox"/> not determined	Other:	



**ADDITIONAL INFORMATION:**

- 21. (cont.) History and significance. Expand box as necessary, or add continuation pages.
  - 22. (cont.) Sources of information. Expand box as necessary, or add continuation pages.
  - 40. (cont.) Description of environment and outbuildings. Expand box as necessary, or add continuation pages.
  - 41. (cont.) Further description of important architectural features. Expand box as necessary, or add continuation pages.
- Four-bay facade has one boarded window, a garage door, pedestrian door and an industrial-style window under an awning.



MISSOURI DEPARTMENT OF NATURAL RESOURCES  
STATE HISTORIC PRESERVATION OFFICE, P.O. Box 176, Jefferson City, MO 6510

**ARCHITECTURAL/HISTORIC INVENTORY FORM**

1. Survey No. SLC-AS-045-0321		2. Survey Name: Carondelet	
3. County:		4. Address (Street No.) 516	Street (name) Loughborough
5. City: St. Louis City	Vicinity: <input type="checkbox"/>	6. UTM:	
7. Township/Range/Section:		8. Historic name (if known):	
9. Present/other name (if known):		10. Ownership: <input type="checkbox"/> Private <input type="checkbox"/> Public	
11a. Historic use (if known): school		11b. Current use: school	

**HISTORICAL INFORMATION**

12. Construction date: 1903	15. Architect: Ittner, William B.	18. Previously surveyed? <input type="checkbox"/> Cite survey name in box 22 cont. (page 3)
13. Significant date/period:	16. Builder/contractor:	19. On National Register? <input type="checkbox"/> indiv. <input type="checkbox"/> district Cite nomination name in box 22 cont. (page 3)
14. Area(s) of significance:	17. Original or significant owner: Board of Education	20. National Register eligible? <input type="checkbox"/> individually eligible <input type="checkbox"/> district potential C <input type="checkbox"/> NC <input type="checkbox"/> <input type="checkbox"/> not eligible <input type="checkbox"/> not determined
21. History and significance on continuation page. <input type="checkbox"/>		22. Sources of information on continuation page. <input type="checkbox"/>

**ARCHITECTURAL INFORMATION**

23. Category of property: <input type="checkbox"/> building(s) <input type="checkbox"/> site <input type="checkbox"/> structure <input type="checkbox"/> object	30. Roof material: tile	37. Windows: <input type="checkbox"/> historic <input type="checkbox"/> replacement Pane arrangement:
24. Vernacular or property type:	31. Chimney placement:	38. Acreage (rural): Visible from public road? <input type="checkbox"/>
25. Architectural Style: Jacobethan	32. Structural system:	39. Changes (describe in box 28 cont.): <input type="checkbox"/> Addition(s) Date(s): <input type="checkbox"/> Altered Date(s): <input type="checkbox"/> Moved Date(s): <input type="checkbox"/> Other Date(s):
26. Plan shape:	33. Ext. wall cladding: red brick	Endangered by:
27. Number of stories: 2	34. Foundation material: brick	40. Number of outbuildings (describe in box 40 cont.):
28. Number of bays (1st floor): 11	35. Basement type:	41. Further description of building features and associated resources on continuation page. <input type="checkbox"/>
29. Roof type: gabled	36. Front porch type/placement:	

**OTHER**

42. Current owner/address:	43. Form prepared by (name and org.): Landmarks Association of St. Louis	44. Survey date: 2006
		45. Date of revisions:

**FOR SHPO USE:**

Date entered in inventory:	Level of survey <input type="checkbox"/> reconnaissance <input type="checkbox"/> intensive	Additional research needed? <input type="checkbox"/> yes <input type="checkbox"/> no
National Register Status <input type="checkbox"/> listed <input type="checkbox"/> in listed district Name: <input type="checkbox"/> pending listing <input type="checkbox"/> eligible (individually) <input type="checkbox"/> eligible (district) <input type="checkbox"/> not eligible <input type="checkbox"/> not determined	Other:	



**ADDITIONAL INFORMATION:**

- 21. (cont.) History and significance. Expand box as necessary, or add continuation pages.
  - 22. (cont.) Sources of information. Expand box as necessary, or add continuation pages.
  - 40. (cont.) Description of environment and outbuildings. Expand box as necessary, or add continuation pages.
  - 41. (cont.) Further description of important architectural features. Expand box as necessary, or add continuation pages.
- see attached.



MISSOURI DEPARTMENT OF NATURAL RESOURCES  
STATE HISTORIC PRESERVATION OFFICE, P.O. Box 176, Jefferson City, MO 6510

**ARCHITECTURAL/HISTORIC INVENTORY FORM**

1. Survey No. SLC-AS-045-0322		2. Survey Name: Carondelet	
3. County:		4. Address (Street No.) 602-08	Street (name) Loughborough
5. City: St. Louis City	Vicinity: <input type="checkbox"/>	6. UTM:	
8. Historic name (if known):		9. Present/other name (if known):	
10. Ownership: <input type="checkbox"/> Private <input type="checkbox"/> Public		11a. Historic use (if known): YMCA	11b. Current use: YMCA

**HISTORICAL INFORMATION**

12. Construction date: 1925	15. Architect: Study & Farrar	18. Previously surveyed? <input type="checkbox"/> Cite survey name in box 22 cont. (page 3)
13. Significant date/period:	16. Builder/contractor: Woemann Const. Co.	19. On National Register? <input type="checkbox"/> indiv. <input type="checkbox"/> district Cite nomination name in box 22 cont. (page 3)
14. Area(s) of significance:	17. Original or significant owner: YMCA/Johnston, Mattie	20. National Register eligible? <input type="checkbox"/> individually eligible <input type="checkbox"/> district potential C <input type="checkbox"/> NC <input type="checkbox"/> <input type="checkbox"/> not eligible <input type="checkbox"/> not determined
21. History and significance on continuation page. <input type="checkbox"/>		22. Sources of information on continuation page. <input type="checkbox"/>

**ARCHITECTURAL INFORMATION**

23. Category of property: <input type="checkbox"/> building(s) <input type="checkbox"/> site <input type="checkbox"/> structure <input type="checkbox"/> object	30. Roof material: asphalt shingle	37. Windows: <input type="checkbox"/> historic <input type="checkbox"/> replacement Pane arrangement:
24. Vernacular or property type:	31. Chimney placement:	38. Acreage (rural): Visible from public road? <input type="checkbox"/>
25. Architectural Style: Classical Revival	32. Structural system:	39. Changes (describe in box 28 cont.): <input type="checkbox"/> Addition(s) Date(s): <input type="checkbox"/> Altered Date(s): <input type="checkbox"/> Moved Date(s): <input type="checkbox"/> Other Date(s):
26. Plan shape:	33. Ext. wall cladding: red brick	Endangered by:
27. Number of stories: 2 1/2	34. Foundation material: stone	40. Number of outbuildings (describe in box 40 cont.):
28. Number of bays (1st floor): 7	35. Basement type:	41. Further description of building features and associated resources on continuation page. <input type="checkbox"/>
29. Roof type: side gable	36. Front porch type/placement:	

**OTHER**

42. Current owner/address:	43. Form prepared by (name and org.): Landmarks Association of St. Louis	44. Survey date: 2006
		45. Date of revisions:

**FOR SHPO USE:**

Date entered in inventory:	Level of survey <input type="checkbox"/> reconnaissance <input type="checkbox"/> intensive	Additional research needed? <input type="checkbox"/> yes <input type="checkbox"/> no
National Register Status <input type="checkbox"/> listed <input type="checkbox"/> in listed district Name: <input type="checkbox"/> pending listing <input type="checkbox"/> eligible (individually) <input type="checkbox"/> eligible (district) <input type="checkbox"/> not eligible <input type="checkbox"/> not determined	Other:	



**ARCHITECTURAL/HISTORIC INVENTORY FORM**

---

SLC-AS-045-0322

Page 2

**ADDITIONAL INFORMATION:**

21. (cont.) History and significance. Expand box as necessary, or add continuation pages.

22. (cont.) Sources of information. Expand box as necessary, or add continuation pages.

40. (cont.) Description of environment and outbuildings. Expand box as necessary, or add continuation pages.

41. (cont.) Further description of important architectural features. Expand box as necessary, or add continuation pages.

The steeply pitched stepped gable roof and projecting center Flemish gable that intersects the main roof are this building's distinguishing features. Terra cotta crests decorate the gables and voissiors surround the three-arched center entrance bays. Arched dormers with terra cotta urns flank the center bay.





MISSOURI DEPARTMENT OF NATURAL RESOURCES  
STATE HISTORIC PRESERVATION OFFICE, P.O. Box 176, Jefferson City, MO 6510

**ARCHITECTURAL/HISTORIC INVENTORY FORM**

1. Survey No. SLC-AS-045-0323		2. Survey Name: Carondelet	
3. County:		4. Address (Street No.) 700	Street (name) Loughborough
5. City: St. Louis City	Vicinity: <input type="checkbox"/>	6. UTM:	
8. Historic name (if known):		9. Present/other name (if known):	
10. Ownership: <input type="checkbox"/> Private <input type="checkbox"/> Public		11a. Historic use (if known): single dwelling	11b. Current use: single dwelling

**HISTORICAL INFORMATION**

12. Construction date: ca. 1890	15. Architect:	18. Previously surveyed? <input type="checkbox"/> Cite survey name in box 22 cont. (page 3)
13. Significant date/period:	16. Builder/contractor:	19. On National Register? <input type="checkbox"/> indiv. <input type="checkbox"/> district Cite nomination name in box 22 cont. (page 3)
14. Area(s) of significance:	17. Original or significant owner:	20. National Register eligible? <input type="checkbox"/> individually eligible <input type="checkbox"/> district potential C <input type="checkbox"/> NC <input type="checkbox"/> <input type="checkbox"/> not eligible <input type="checkbox"/> not determined
21. History and significance on continuation page. <input type="checkbox"/>		22. Sources of information on continuation page. <input type="checkbox"/>

**ARCHITECTURAL INFORMATION**

23. Category of property: <input type="checkbox"/> building(s) <input type="checkbox"/> site <input type="checkbox"/> structure <input type="checkbox"/> object	30. Roof material: asphalt shingle	37. Windows: <input type="checkbox"/> historic <input type="checkbox"/> replacement Pane arrangement:
24. Vernacular or property type:	31. Chimney placement:	38. Acreage (rural): Visible from public road? <input type="checkbox"/>
25. Architectural Style:	32. Structural system:	39. Changes (describe in box 28 cont.): <input type="checkbox"/> Addition(s) Date(s): <input type="checkbox"/> Altered Date(s): <input type="checkbox"/> Moved Date(s): <input type="checkbox"/> Other Date(s):
26. Plan shape:	33. Ext. wall cladding: frame (with siding)	Endangered by:
27. Number of stories: 2	34. Foundation material: stone	40. Number of outbuildings (describe in box 40 cont.):
28. Number of bays (1st floor): 3	35. Basement type:	41. Further description of building features and associated resources on continuation page. <input type="checkbox"/>
29. Roof type: hip	36. Front porch type/placement:	

**OTHER**

42. Current owner/address:	43. Form prepared by (name and org.): Landmarks Association of St. Louis	44. Survey date: 2006
		45. Date of revisions:

**FOR SHPO USE:**

Date entered in inventory:	Level of survey <input checked="" type="checkbox"/> reconnaissance <input type="checkbox"/> intensive	Additional research needed? <input type="checkbox"/> yes <input type="checkbox"/> no
National Register Status <input type="checkbox"/> listed <input type="checkbox"/> in listed district Name: <input type="checkbox"/> pending listing <input type="checkbox"/> eligible (individually) <input type="checkbox"/> eligible (district) <input type="checkbox"/> not eligible <input type="checkbox"/> not determined	Other:	



**ADDITIONAL INFORMATION:**

21. (cont.) History and significance. Expand box as necessary, or add continuation pages.

22. (cont.) Sources of information. Expand box as necessary, or add continuation pages.

40. (cont.) Description of environment and outbuildings. Expand box as necessary, or add continuation pages.

41. (cont.) Further description of important architectural features. Expand box as necessary, or add continuation pages.

The two corners of the lower story facade are recessed. The corner on the right has a wrought iron support and includes the entrance.



MISSOURI DEPARTMENT OF NATURAL RESOURCES  
STATE HISTORIC PRESERVATION OFFICE, P.O. Box 176, Jefferson City, MO 6510

ARCHITECTURAL/HISTORIC INVENTORY FORM

1. Survey No. SLC-AS-045-0324		2. Survey Name: Carondelet	
3. County:		4. Address (Street No.) 706	Street (name) Loughborough
5. City: St. Louis City	Vicinity: <input type="checkbox"/>	6. UTM:	
8. Historic name (if known):		9. Present/other name (if known):	
10. Ownership: <input type="checkbox"/> Private <input type="checkbox"/> Public		11a. Historic use (if known): multiple dwelling	11b. Current use: multiple dwelling

HISTORICAL INFORMATION

12. Construction date: 1912	15. Architect: Thielker Bros.	18. Previously surveyed? <input type="checkbox"/> Cite survey name in box 22 cont. (page 3)
13. Significant date/period:	16. Builder/contractor: Thielker Bros.	19. On National Register? <input type="checkbox"/> indiv. <input type="checkbox"/> district Cite nomination name in box 22 cont. (page 3)
14. Area(s) of significance:	17. Original or significant owner: Thielker, Henry	20. National Register eligible? <input type="checkbox"/> individually eligible <input type="checkbox"/> district potential C <input type="checkbox"/> NC <input type="checkbox"/> <input type="checkbox"/> not eligible <input type="checkbox"/> not determined
21. History and significance on continuation page. <input type="checkbox"/>		22. Sources of information on continuation page. <input type="checkbox"/>

ARCHITECTURAL INFORMATION

23. Category of property: <input type="checkbox"/> building(s) <input type="checkbox"/> site <input type="checkbox"/> structure <input type="checkbox"/> object	30. Roof material: unknown	37. Windows: <input type="checkbox"/> historic <input type="checkbox"/> replacement Pane arrangement:
24. Vernacular or property type:	31. Chimney placement:	38. Acreage (rural): Visible from public road? <input type="checkbox"/>
25. Architectural Style: Shaped Parapet	32. Structural system:	39. Changes (describe in box 28 cont.): <input type="checkbox"/> Addition(s) Date(s): <input type="checkbox"/> Altered Date(s): <input type="checkbox"/> Moved Date(s): <input type="checkbox"/> Other Date(s):
26. Plan shape:	33. Ext. wall cladding: red brick	Endangered by:
27. Number of stories: 2	34. Foundation material: stone	40. Number of outbuildings (describe in box 40 cont.):
28. Number of bays (1st floor): 4	35. Basement type:	41. Further description of building features and associated resources on continuation page. <input type="checkbox"/>
29. Roof type: flat	36. Front porch type/placement:	

OTHER

42. Current owner/address:	43. Form prepared by (name and org.): Landmarks Association of St. Louis	44. Survey date: 2006
		45. Date of revisions:

FOR SHPO USE:

Date entered in inventory:	Level of survey <input type="checkbox"/> reconnaissance <input type="checkbox"/> intensive	Additional research needed? <input type="checkbox"/> yes <input type="checkbox"/> no
National Register Status <input type="checkbox"/> listed <input type="checkbox"/> in listed district Name: <input type="checkbox"/> pending listing <input type="checkbox"/> eligible (individually) <input type="checkbox"/> eligible (district) <input type="checkbox"/> not eligible <input type="checkbox"/> not determined	Other:	



**ARCHITECTURAL/HISTORIC INVENTORY FORM**

SLC-AS-045-0324

Page 2

**ADDITIONAL INFORMATION:**

21. (cont.) History and significance. Expand box as necessary, or add continuation pages.

22. (cont.) Sources of information. Expand box as necessary, or add continuation pages.

40. (cont.) Description of environment and outbuildings. Expand box as necessary, or add continuation pages.

41. (cont.) Further description of important architectural features. Expand box as necessary, or add continuation pages.

The simply shaped parapet has terra cotta coping. The dentilled cornice is terra cotta. A hipped porch roof on brick supports is positioned in front of the two doors.



**ARCHITECTURAL/HISTORIC INVENTORY FORM**

1. Survey No. SLC-AS-045-0325		2. Survey Name: Carondelet	
3. County:		4. Address (Street No.) 710	Street (name) Loughborough
5. City: St. Louis City	Vicinity: <input type="checkbox"/>	6. UTM:	
8. Historic name (if known):		7. Township/Range/Section:	
9. Present/other name (if known):			
10. Ownership: <input type="checkbox"/> Private <input type="checkbox"/> Public		11a. Historic use (if known): single dwelling	11b. Current use: single dwelling

**HISTORICAL INFORMATION**

12. Construction date: ca. 1960	15. Architect:	18. Previously surveyed? <input type="checkbox"/> Cite survey name in box 22 cont. (page 3)
13. Significant date/period:	16. Builder/contractor:	19. On National Register? <input type="checkbox"/> indiv. <input type="checkbox"/> district Cite nomination name in box 22 cont. (page 3)
14. Area(s) of significance:	17. Original or significant owner:	20. National Register eligible? <input type="checkbox"/> individually eligible <input type="checkbox"/> district potential C <input type="checkbox"/> NC <input type="checkbox"/> <input type="checkbox"/> not eligible <input type="checkbox"/> not determined
21. History and significance on continuation page. <input type="checkbox"/>		22. Sources of information on continuation page. <input type="checkbox"/>

**ARCHITECTURAL INFORMATION**

23. Category of property: <input type="checkbox"/> building(s) <input type="checkbox"/> site <input type="checkbox"/> structure <input type="checkbox"/> object	30. Roof material: asphalt shingle	37. Windows: <input type="checkbox"/> historic <input type="checkbox"/> replacement Pane arrangement:
24. Vernacular or property type:	31. Chimney placement:	38. Acreage (rural): Visible from public road? <input type="checkbox"/>
25. Architectural Style:	32. Structural system:	39. Changes (describe in box 28 cont.): <input type="checkbox"/> Addition(s) Date(s): <input type="checkbox"/> Altered Date(s): <input type="checkbox"/> Moved Date(s): <input type="checkbox"/> Other Date(s):
26. Plan shape:	33. Ext. wall cladding: brick veneer	Endangered by:
27. Number of stories: 1	34. Foundation material: concrete	
28. Number of bays (1st floor): 3	35. Basement type:	40. Number of outbuildings (describe in box 40 cont.):
29. Roof type: hip	36. Front porch type/placement:	41. Further description of building features and associated resources on continuation page. <input type="checkbox"/>

**OTHER**

42. Current owner/address:	43. Form prepared by (name and org.): Landmarks Association of St. Louis	44. Survey date: 2006
		45. Date of revisions:

**FOR SHPO USE:**

Date entered in inventory:	Level of survey <input type="checkbox"/> reconnaissance <input type="checkbox"/> intensive	Additional research needed? <input type="checkbox"/> yes <input type="checkbox"/> no
National Register Status <input type="checkbox"/> listed <input type="checkbox"/> in listed district Name: <input type="checkbox"/> pending listing <input type="checkbox"/> eligible (individually) <input type="checkbox"/> eligible (district) <input type="checkbox"/> not eligible <input type="checkbox"/> not determined	Other:	



**ADDITIONAL INFORMATION:**

- 21. (cont.) History and significance. Expand box as necessary, or add continuation pages.
- 22. (cont.) Sources of information. Expand box as necessary, or add continuation pages.
- 40. (cont.) Description of environment and outbuildings. Expand box as necessary, or add continuation pages.
- 41. (cont.) Further description of important architectural features. Expand box as necessary, or add continuation pages.

The off-center front door is flanked by two pairs of windows.



MISSOURI DEPARTMENT OF NATURAL RESOURCES  
STATE HISTORIC PRESERVATION OFFICE, P.O. Box 176, Jefferson City, MO 6510

ARCHITECTURAL/HISTORIC INVENTORY FORM

1. Survey No. SLC-AS-045-0326		2. Survey Name: Carondelet	
3. County:		4. Address (Street No.) 714	Street (name) Loughborough
5. City: St. Louis City	Vicinity: <input type="checkbox"/>	6. UTM:	
8. Historic name (if known):		9. Present/other name (if known):	
10. Ownership: <input type="checkbox"/> Private <input type="checkbox"/> Public		11a. Historic use (if known): single dwelling	11b. Current use: single dwelling

HISTORICAL INFORMATION

12. Construction date: ca. 1960	15. Architect:	18. Previously surveyed? <input type="checkbox"/> Cite survey name in box 22 cont. (page 3)
13. Significant date/period:	16. Builder/contractor:	19. On National Register? <input type="checkbox"/> indiv. <input type="checkbox"/> district Cite nomination name in box 22 cont. (page 3)
14. Area(s) of significance:	17. Original or significant owner:	20. National Register eligible? <input type="checkbox"/> individually eligible <input type="checkbox"/> district potential C <input type="checkbox"/> NC <input type="checkbox"/> <input type="checkbox"/> not eligible <input type="checkbox"/> not determined
21. History and significance on continuation page. <input type="checkbox"/>		22. Sources of information on continuation page. <input type="checkbox"/>

ARCHITECTURAL INFORMATION

23. Category of property: <input type="checkbox"/> building(s) <input type="checkbox"/> site <input type="checkbox"/> structure <input type="checkbox"/> object	30. Roof material: asphalt shingle	37. Windows: <input type="checkbox"/> historic <input type="checkbox"/> replacement Pane arrangement:
24. Vernacular or property type:	31. Chimney placement:	38. Acreage (rural): Visible from public road? <input type="checkbox"/>
25. Architectural Style:	32. Structural system:	39. Changes (describe in box 28 cont.): <input type="checkbox"/> Addition(s) Date(s): <input type="checkbox"/> Altered Date(s): <input type="checkbox"/> Moved Date(s): <input type="checkbox"/> Other Date(s):
26. Plan shape:	33. Ext. wall cladding: brick veneer	Endangered by:
27. Number of stories: 1	34. Foundation material: concrete	40. Number of outbuildings (describe in box 40 cont.):
28. Number of bays (1st floor): 3	35. Basement type:	41. Further description of building features and associated resources on continuation page. <input type="checkbox"/>
29. Roof type: hip	36. Front porch type/placement:	

OTHER

42. Current owner/address:	43. Form prepared by (name and org.): Landmarks Association of St. Louis	44. Survey date: 2006
		45. Date of revisions:

FOR SHPO USE:

Date entered in inventory:	Level of survey <input type="checkbox"/> reconnaissance <input type="checkbox"/> intensive	Additional research needed? <input type="checkbox"/> yes <input type="checkbox"/> no
National Register Status <input type="checkbox"/> listed <input type="checkbox"/> in listed district Name: <input type="checkbox"/> pending listing <input type="checkbox"/> eligible (individually) <input type="checkbox"/> eligible (district) <input type="checkbox"/> not eligible <input type="checkbox"/> not determined	Other:	



**ADDITIONAL INFORMATION:**

- 21. (cont.) History and significance. Expand box as necessary, or add continuation pages.
- 22. (cont.) Sources of information. Expand box as necessary, or add continuation pages.
- 40. (cont.) Description of environment and outbuildings. Expand box as necessary, or add continuation pages.
- 41. (cont.) Further description of important architectural features. Expand box as necessary, or add continuation pages.

The off-center front door is flanked by two pairs of windows.





MISSOURI DEPARTMENT OF NATURAL RESOURCES  
STATE HISTORIC PRESERVATION OFFICE, P.O. Box 176, Jefferson City, MO 6510

ARCHITECTURAL/HISTORIC INVENTORY FORM

1. Survey No. SLC-AS-045-0327		2. Survey Name: Carondelet	
3. County:		4. Address (Street No.) 716	Street (name) Loughborough
5. City: St. Louis City	Vicinity: <input type="checkbox"/>	6. UTM:	
8. Historic name (if known):		7. Township/Range/Section:	
9. Present/other name (if known):			
10. Ownership: <input type="checkbox"/> Private <input type="checkbox"/> Public		11a. Historic use (if known): single dwelling	11b. Current use: single dwelling

HISTORICAL INFORMATION

12. Construction date: ca. 1960	15. Architect:	18. Previously surveyed? <input type="checkbox"/> Cite survey name in box 22 cont. (page 3)
13. Significant date/period:	16. Builder/contractor:	19. On National Register? <input type="checkbox"/> indiv. <input type="checkbox"/> district Cite nomination name in box 22 cont. (page 3)
14. Area(s) of significance:	17. Original or significant owner:	20. National Register eligible? <input type="checkbox"/> individually eligible <input type="checkbox"/> district potential C <input type="checkbox"/> NC <input type="checkbox"/> <input type="checkbox"/> not eligible <input type="checkbox"/> not determined
21. History and significance on continuation page. <input type="checkbox"/>		22. Sources of information on continuation page. <input type="checkbox"/>

ARCHITECTURAL INFORMATION

23. Category of property: <input type="checkbox"/> building(s) <input type="checkbox"/> site <input type="checkbox"/> structure <input type="checkbox"/> object	30. Roof material: asphalt shingle	37. Windows: <input type="checkbox"/> historic <input type="checkbox"/> replacement Pane arrangement:
24. Vernacular or property type:	31. Chimney placement:	38. Acreage (rural): Visible from public road? <input type="checkbox"/>
25. Architectural Style:	32. Structural system:	39. Changes (describe in box 28 cont.): <input type="checkbox"/> Addition(s) Date(s): <input type="checkbox"/> Altered Date(s): <input type="checkbox"/> Moved Date(s): <input type="checkbox"/> Other Date(s):
26. Plan shape:	33. Ext. wall cladding: brick veneer	Endangered by:
27. Number of stories: 1	34. Foundation material: concrete	
28. Number of bays (1st floor): 3	35. Basement type:	40. Number of outbuildings (describe in box 40 cont.):
29. Roof type: hip	36. Front porch type/placement:	41. Further description of building features and associated resources on continuation page. <input type="checkbox"/>

OTHER

42. Current owner/address:	43. Form prepared by (name and org.): Landmarks Association of St. Louis	44. Survey date: 2006
		45. Date of revisions:

FOR SHPO USE:

Date entered in inventory:	Level of survey <input type="checkbox"/> reconnaissance <input type="checkbox"/> intensive	Additional research needed? <input type="checkbox"/> yes <input type="checkbox"/> no
National Register Status <input type="checkbox"/> listed <input type="checkbox"/> in listed district Name: <input type="checkbox"/> pending listing <input type="checkbox"/> eligible (individually) <input type="checkbox"/> eligible (district) <input type="checkbox"/> not eligible <input type="checkbox"/> not determined	Other:	



**ADDITIONAL INFORMATION:**

- 21. (cont.) History and significance. Expand box as necessary, or add continuation pages.
- 22. (cont.) Sources of information. Expand box as necessary, or add continuation pages.
- 40. (cont.) Description of environment and outbuildings. Expand box as necessary, or add continuation pages.
- 41. (cont.) Further description of important architectural features. Expand box as necessary, or add continuation pages.

The off-center front door is flanked by two pairs of windows.



MISSOURI DEPARTMENT OF NATURAL RESOURCES  
STATE HISTORIC PRESERVATION OFFICE, P.O. Box 176, Jefferson City, MO 6510

**ARCHITECTURAL/HISTORIC INVENTORY FORM**

1. Survey No. SLC-AS-045-0328		2. Survey Name: Carondelet	
3. County:		4. Address (Street No.) 718	Street (name) Loughborough
5. City: St. Louis City	Vicinity: <input type="checkbox"/>	6. UTM:	
8. Historic name (if known):		7. Township/Range/Section:	
9. Present/other name (if known):			
10. Ownership: <input type="checkbox"/> Private <input type="checkbox"/> Public		11a. Historic use (if known): multiple dwelling	11b. Current use: multiple dwelling

**HISTORICAL INFORMATION**

12. Construction date: 1896	15. Architect:	18. Previously surveyed? <input type="checkbox"/> Cite survey name in box 22 cont. (page 3)
13. Significant date/period:	16. Builder/contractor:	19. On National Register? <input type="checkbox"/> indiv. <input type="checkbox"/> district Cite nomination name in box 22 cont. (page 3)
14. Area(s) of significance:	17. Original or significant owner: Mummert, Frances	20. National Register eligible? <input type="checkbox"/> individually eligible <input type="checkbox"/> district potential C <input type="checkbox"/> NC <input type="checkbox"/> <input type="checkbox"/> not eligible <input type="checkbox"/> not determined
21. History and significance on continuation page. <input type="checkbox"/>		22. Sources of information on continuation page. <input type="checkbox"/>

**ARCHITECTURAL INFORMATION**

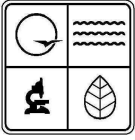
23. Category of property: <input type="checkbox"/> building(s) <input type="checkbox"/> site <input type="checkbox"/> structure <input type="checkbox"/> object	30. Roof material: unknown	37. Windows: <input type="checkbox"/> historic <input type="checkbox"/> replacement Pane arrangement:
24. Vernacular or property type:	31. Chimney placement:	38. Acreage (rural): Visible from public road? <input type="checkbox"/>
25. Architectural Style: Shaped Parapet	32. Structural system:	39. Changes (describe in box 28 cont.): <input type="checkbox"/> Addition(s) Date(s): <input type="checkbox"/> Altered Date(s): <input type="checkbox"/> Moved Date(s): <input type="checkbox"/> Other Date(s):
26. Plan shape:	33. Ext. wall cladding: red brick	Endangered by:
27. Number of stories: 2	34. Foundation material: stone	
28. Number of bays (1st floor): 2	35. Basement type:	40. Number of outbuildings (describe in box 40 cont.):
29. Roof type: flat	36. Front porch type/placement:	41. Further description of building features and associated resources on continuation page. <input type="checkbox"/>

**OTHER**

42. Current owner/address:	43. Form prepared by (name and org.): Landmarks Association of St. Louis	44. Survey date: 2006
		45. Date of revisions:

**FOR SHPO USE:**

Date entered in inventory:	Level of survey <input checked="" type="checkbox"/> reconnaissance <input type="checkbox"/> intensive	Additional research needed? <input type="checkbox"/> yes <input type="checkbox"/> no
National Register Status <input type="checkbox"/> listed <input type="checkbox"/> in listed district Name: <input type="checkbox"/> pending listing <input type="checkbox"/> eligible (individually) <input type="checkbox"/> eligible (district) <input type="checkbox"/> not eligible <input type="checkbox"/> not determined	Other:	



**ARCHITECTURAL/HISTORIC INVENTORY FORM**

SLC-AS-045-0328

Page 2

**ADDITIONAL INFORMATION:**

21. (cont.) History and significance. Expand box as necessary, or add continuation pages.

22. (cont.) Sources of information. Expand box as necessary, or add continuation pages.

40. (cont.) Description of environment and outbuildings. Expand box as necessary, or add continuation pages.

41. (cont.) Further description of important architectural features. Expand box as necessary, or add continuation pages.

This building's parapet is its most distinguishing feature. A pediment is centered in the parapet and is flanked by dentils of contrasting colored brick. A white glazed brick diamond pattern is centered in the pediment. Each story has two bays. The second story bays and the entrance are in segmental arched openings and the lower story window is round arched. Contrasting colored brick accents each bay. The second story windows are smaller replacements. A full-length porch is metal on wrought iron supports.



MISSOURI DEPARTMENT OF NATURAL RESOURCES  
STATE HISTORIC PRESERVATION OFFICE, P.O. Box 176, Jefferson City, MO 6510

ARCHITECTURAL/HISTORIC INVENTORY FORM

1. Survey No. SLC-AS-045-0329		2. Survey Name: Carondelet	
3. County:		4. Address (Street No.) 722	Street (name) Loughborough
5. City: St. Louis City	Vicinity: <input type="checkbox"/>	6. UTM:	
8. Historic name (if known):		9. Present/other name (if known):	
10. Ownership: <input type="checkbox"/> Private <input type="checkbox"/> Public		11a. Historic use (if known): single dwelling	11b. Current use: single dwelling

HISTORICAL INFORMATION

12. Construction date: 1921	15. Architect: Hinrichs, Henry	18. Previously surveyed? <input type="checkbox"/> Cite survey name in box 22 cont. (page 3)
13. Significant date/period:	16. Builder/contractor: Hinrichs, Henry	19. On National Register? <input type="checkbox"/> indiv. <input type="checkbox"/> district Cite nomination name in box 22 cont. (page 3)
14. Area(s) of significance:	17. Original or significant owner: Hinrichs, Henry	20. National Register eligible? <input type="checkbox"/> individually eligible <input type="checkbox"/> district potential C <input type="checkbox"/> NC <input type="checkbox"/> <input type="checkbox"/> not eligible <input type="checkbox"/> not determined
21. History and significance on continuation page. <input type="checkbox"/>		22. Sources of information on continuation page. <input type="checkbox"/>

ARCHITECTURAL INFORMATION

23. Category of property: <input type="checkbox"/> building(s) <input type="checkbox"/> site <input type="checkbox"/> structure <input type="checkbox"/> object	30. Roof material: asphalt shingle	37. Windows: <input type="checkbox"/> historic <input type="checkbox"/> replacement Pane arrangement:
24. Vernacular or property type:	31. Chimney placement:	38. Acreage (rural): Visible from public road? <input type="checkbox"/>
25. Architectural Style: Bungalow	32. Structural system:	39. Changes (describe in box 28 cont.): <input type="checkbox"/> Addition(s) Date(s): <input type="checkbox"/> Altered Date(s): <input type="checkbox"/> Moved Date(s): <input type="checkbox"/> Other Date(s):
26. Plan shape:	33. Ext. wall cladding: red brick	Endangered by:
27. Number of stories: 1	34. Foundation material: stone	40. Number of outbuildings (describe in box 40 cont.):
28. Number of bays (1st floor): 2	35. Basement type:	41. Further description of building features and associated resources on continuation page. <input type="checkbox"/>
29. Roof type: front gable	36. Front porch type/placement:	

OTHER

42. Current owner/address:	43. Form prepared by (name and org.): Landmarks Association of St. Louis	44. Survey date: 2006
		45. Date of revisions:

FOR SHPO USE:

Date entered in inventory:	Level of survey <input type="checkbox"/> reconnaissance <input type="checkbox"/> intensive	Additional research needed? <input type="checkbox"/> yes <input type="checkbox"/> no
National Register Status <input type="checkbox"/> listed <input type="checkbox"/> in listed district Name: <input type="checkbox"/> pending listing <input type="checkbox"/> eligible (individually) <input type="checkbox"/> eligible (district) <input type="checkbox"/> not eligible <input type="checkbox"/> not determined	Other:	



### **ADDITIONAL INFORMATION:**

21. (cont.) History and significance. Expand box as necessary, or add continuation pages.

22. (cont.) Sources of information. Expand box as necessary, or add continuation pages.

40. (cont.) Description of environment and outbuildings. Expand box as necessary, or add continuation pages.

41. (cont.) Further description of important architectural features. Expand box as necessary, or add continuation pages.

The full-length porch rests on brick piers. The gables of both the main roof and the porch are stucco with simple half-timber decoration.



MISSOURI DEPARTMENT OF NATURAL RESOURCES  
STATE HISTORIC PRESERVATION OFFICE, P.O. Box 176, Jefferson City, MO 6510

**ARCHITECTURAL/HISTORIC INVENTORY FORM**

1. Survey No. SLC-AS-045-0330		2. Survey Name: Carondelet	
3. County:		4. Address (Street No.) 5700	Street (name) Michigan Avenue
5. City: St. Louis City	Vicinity: <input type="checkbox"/>	6. UTM:	
8. Historic name (if known):		9. Present/other name (if known):	
10. Ownership: <input type="checkbox"/> Private <input type="checkbox"/> Public		11a. Historic use (if known): dwelling	11b. Current use: dwelling

**HISTORICAL INFORMATION**

12. Construction date: 1912	15. Architect: Chas. S. Mueri	18. Previously surveyed? <input type="checkbox"/> Cite survey name in box 22 cont. (page 3)
13. Significant date/period:	16. Builder/contractor: Chas. S. Mueri	19. On National Register? <input type="checkbox"/> indiv. <input type="checkbox"/> district Cite nomination name in box 22 cont. (page 3)
14. Area(s) of significance:	17. Original or significant owner: Chas. S. Mueri	20. National Register eligible? <input type="checkbox"/> individually eligible <input type="checkbox"/> district potential C <input type="checkbox"/> NC <input type="checkbox"/> <input type="checkbox"/> not eligible <input type="checkbox"/> not determined
21. History and significance on continuation page. <input type="checkbox"/>		22. Sources of information on continuation page. <input type="checkbox"/>

**ARCHITECTURAL INFORMATION**

23. Category of property: <input type="checkbox"/> building(s) <input type="checkbox"/> site <input type="checkbox"/> structure <input type="checkbox"/> object	30. Roof material: asphalt	37. Windows: <input type="checkbox"/> historic <input type="checkbox"/> replacement Pane arrangement:
24. Vernacular or property type:	31. Chimney placement:	38. Acreage (rural): Visible from public road? <input type="checkbox"/>
25. Architectural Style: Craftsman	32. Structural system:	39. Changes (describe in box 28 cont.): <input type="checkbox"/> Addition(s) Date(s): <input type="checkbox"/> Altered Date(s): <input type="checkbox"/> Moved Date(s): <input type="checkbox"/> Other Date(s):
26. Plan shape:	33. Ext. wall cladding: brick	Endangered by:
27. Number of stories: 1	34. Foundation material: stone	40. Number of outbuildings (describe in box 40 cont.):
28. Number of bays (1st floor): 2	35. Basement type:	41. Further description of building features and associated resources on continuation page. <input type="checkbox"/>
29. Roof type: flat	36. Front porch type/placement:	

**OTHER**

42. Current owner/address:	43. Form prepared by (name and org.): Landmarks Association of St. Louis	44. Survey date: 2006
		45. Date of revisions:

**FOR SHPO USE:**

Date entered in inventory:	Level of survey <input type="checkbox"/> reconnaissance <input type="checkbox"/> intensive	Additional research needed? <input type="checkbox"/> yes <input type="checkbox"/> no
National Register Status <input type="checkbox"/> listed <input type="checkbox"/> in listed district Name: <input type="checkbox"/> pending listing <input type="checkbox"/> eligible (individually) <input type="checkbox"/> eligible (district) <input type="checkbox"/> not eligible <input type="checkbox"/> not determined	Other:	



**ARCHITECTURAL/HISTORIC INVENTORY FORM**

SLC-AS-045-0330

Page 2

**ADDITIONAL INFORMATION:**

21. (cont.) History and significance. Expand box as necessary, or add continuation pages.

This one-story brick house has a flat roof with terra cotta coping. The original shaped-parapet and wooden cornice have been removed. The white glazed brick dentil is remarkably still intact, as is the original front porch. The porch has a front facing gable roof with extended rafters, supported by white glazed brick columns with Corinthian capitals. The front entrance has been filled with vinyl siding. The front facade has two single one-over-one windows, with a continuous sill, which divides the front facade into two sections with contrasting bricks.

22. (cont.) Sources of information. Expand box as necessary, or add continuation pages.

40. (cont.) Description of environment and outbuildings. Expand box as necessary, or add continuation pages.

Building permit # H-1232. Daily Record 2/20/1912.

41. (cont.) Further description of important architectural features. Expand box as necessary, or add continuation pages.





MISSOURI DEPARTMENT OF NATURAL RESOURCES  
STATE HISTORIC PRESERVATION OFFICE, P.O. Box 176, Jefferson City, MO 6510

**ARCHITECTURAL/HISTORIC INVENTORY FORM**

1. Survey No. SLC-AS-045-0331		2. Survey Name: Carondelet	
3. County:		4. Address (Street No.) 5704	Street (name) Michigan Avenue
5. City: St. Louis City	Vicinity: <input type="checkbox"/>	6. UTM:	
7. Township/Range/Section:		8. Historic name (if known):	
9. Present/other name (if known):		10. Ownership: <input type="checkbox"/> Private <input type="checkbox"/> Public	
11a. Historic use (if known): dwelling		11b. Current use: dwelling	

**HISTORICAL INFORMATION**

12. Construction date: 1912	15. Architect: Chas. S. Mueri	18. Previously surveyed? <input type="checkbox"/> Cite survey name in box 22 cont. (page 3)
13. Significant date/period:	16. Builder/contractor: Chas. S. Mueri	19. On National Register? <input type="checkbox"/> indiv. <input type="checkbox"/> district Cite nomination name in box 22 cont. (page 3)
14. Area(s) of significance:	17. Original or significant owner: Chas. S. Mueri	20. National Register eligible? <input type="checkbox"/> individually eligible <input type="checkbox"/> district potential C <input type="checkbox"/> NC <input type="checkbox"/> <input type="checkbox"/> not eligible <input type="checkbox"/> not determined
21. History and significance on continuation page. <input type="checkbox"/>		22. Sources of information on continuation page. <input type="checkbox"/>

**ARCHITECTURAL INFORMATION**

23. Category of property: <input type="checkbox"/> building(s) <input type="checkbox"/> site <input type="checkbox"/> structure <input type="checkbox"/> object	30. Roof material: asphalt	37. Windows: <input type="checkbox"/> historic <input type="checkbox"/> replacement Pane arrangement:
24. Vernacular or property type:	31. Chimney placement:	38. Acreage (rural): Visible from public road? <input type="checkbox"/>
25. Architectural Style: Craftsman	32. Structural system:	39. Changes (describe in box 28 cont.): <input type="checkbox"/> Addition(s) Date(s): <input type="checkbox"/> Altered Date(s): <input type="checkbox"/> Moved Date(s): <input type="checkbox"/> Other Date(s):
26. Plan shape:	33. Ext. wall cladding: brick	Endangered by:
27. Number of stories: 1	34. Foundation material: stone	40. Number of outbuildings (describe in box 40 cont.):
28. Number of bays (1st floor): 1	35. Basement type:	41. Further description of building features and associated resources on continuation page. <input type="checkbox"/>
29. Roof type: flat	36. Front porch type/placement:	

**OTHER**

42. Current owner/address:	43. Form prepared by (name and org.): Landmarks Association of St. Louis	44. Survey date: 2006
		45. Date of revisions:

**FOR SHPO USE:**

Date entered in inventory:	Level of survey <input type="checkbox"/> reconnaissance <input type="checkbox"/> intensive	Additional research needed? <input type="checkbox"/> yes <input type="checkbox"/> no
National Register Status <input type="checkbox"/> listed <input type="checkbox"/> in listed district Name: <input type="checkbox"/> pending listing <input type="checkbox"/> eligible (individually) <input type="checkbox"/> eligible (district) <input type="checkbox"/> not eligible <input type="checkbox"/> not determined	Other:	



**ARCHITECTURAL/HISTORIC INVENTORY FORM**

SLC-AS-045-0331

Page 2

**ADDITIONAL INFORMATION:**

21. (cont.) History and significance. Expand box as necessary, or add continuation pages.

This one-story brick house has a elaborate shaped-parapet, which has a center triangle pediment, and white glazed terra cotta coping. The wooden cornice is above a white glazed brick dentil motif. The original front porch is intact. It features a hipped roof with terra cotta tiles, supported by white glazed brick columns with Corinthian capitals. The front entrance has been filled with white vinyl siding. The front facade has two single windows, each beneath a metal awning. Beneath the windows is a continuous sill, which divides the front facade into two sections with contrasting bricks.

22. (cont.) Sources of information. Expand box as necessary, or add continuation pages.

40. (cont.) Description of environment and outbuildings. Expand box as necessary, or add continuation pages.

Building permit # H-1232. Daily Record 2/20/1912.

41. (cont.) Further description of important architectural features. Expand box as necessary, or add continuation pages.



MISSOURI DEPARTMENT OF NATURAL RESOURCES  
STATE HISTORIC PRESERVATION OFFICE, P.O. Box 176, Jefferson City, MO 6510

ARCHITECTURAL/HISTORIC INVENTORY FORM

1. Survey No. SLC-AS-045-0332		2. Survey Name: Carondelet	
3. County:		4. Address (Street No.) 5708	Street (name) Michigan Avenue
5. City: St. Louis City	Vicinity: <input type="checkbox"/>	6. UTM:	
7. Township/Range/Section:		8. Historic name (if known):	
9. Present/other name (if known):		10. Ownership: <input type="checkbox"/> Private <input type="checkbox"/> Public	
11a. Historic use (if known): dwelling		11b. Current use: dwelling	

HISTORICAL INFORMATION

12. Construction date: 1912	15. Architect: Chas. S. Mueri	18. Previously surveyed? <input type="checkbox"/> Cite survey name in box 22 cont. (page 3)
13. Significant date/period:	16. Builder/contractor: Chas. S. Mueri	19. On National Register? <input type="checkbox"/> indiv. <input type="checkbox"/> district Cite nomination name in box 22 cont. (page 3)
14. Area(s) of significance:	17. Original or significant owner: Chas. S. Mueri	20. National Register eligible? <input type="checkbox"/> individually eligible <input type="checkbox"/> district potential C <input type="checkbox"/> NC <input type="checkbox"/> <input type="checkbox"/> not eligible <input type="checkbox"/> not determined
21. History and significance on continuation page. <input type="checkbox"/>		22. Sources of information on continuation page. <input type="checkbox"/>

ARCHITECTURAL INFORMATION

23. Category of property: <input type="checkbox"/> building(s) <input type="checkbox"/> site <input type="checkbox"/> structure <input type="checkbox"/> object	30. Roof material: asphalt	37. Windows: <input type="checkbox"/> historic <input type="checkbox"/> replacement Pane arrangement:
24. Vernacular or property type:	31. Chimney placement:	38. Acreage (rural): Visible from public road? <input type="checkbox"/>
25. Architectural Style: Craftsman	32. Structural system:	39. Changes (describe in box 28 cont.): <input type="checkbox"/> Addition(s) Date(s): <input type="checkbox"/> Altered Date(s): <input type="checkbox"/> Moved Date(s): <input type="checkbox"/> Other Date(s):
26. Plan shape:	33. Ext. wall cladding: brick	Endangered by:
27. Number of stories: 1	34. Foundation material: stone	40. Number of outbuildings (describe in box 40 cont.):
28. Number of bays (1st floor): 2	35. Basement type:	41. Further description of building features and associated resources on continuation page. <input type="checkbox"/>
29. Roof type: flat	36. Front porch type/placement:	

OTHER

42. Current owner/address:	43. Form prepared by (name and org.): Landmarks Association of St. Louis	44. Survey date: 2006
		45. Date of revisions:

FOR SHPO USE:

Date entered in inventory:	Level of survey <input type="checkbox"/> reconnaissance <input type="checkbox"/> intensive	Additional research needed? <input type="checkbox"/> yes <input type="checkbox"/> no
National Register Status <input type="checkbox"/> listed <input type="checkbox"/> in listed district Name: <input type="checkbox"/> pending listing <input type="checkbox"/> eligible (individually) <input type="checkbox"/> eligible (district) <input type="checkbox"/> not eligible <input type="checkbox"/> not determined	Other:	



**ARCHITECTURAL/HISTORIC INVENTORY FORM**

SLC-AS-045-0332

Page 2

**ADDITIONAL INFORMATION:**

21. (cont.) History and significance. Expand box as necessary, or add continuation pages.

This one-story brick house has a flat roof with terra cotta coping. The original shaped-parapet has been removed. The white glazed brick dentil and wooden cornice is still intact, as is the original front porch. The porch has a front facing gable roof with extended rafters, supported by white glazed brick columns with Corinthian capitals. The front entrance has been filled with vinyl siding. The front facade has two single one-over-one windows, with a continuous sill, which divides the front facade into two sections. Simulated masonry has been applied above the cornice and below the continuous sill.

22. (cont.) Sources of information. Expand box as necessary, or add continuation pages.

40. (cont.) Description of environment and outbuildings. Expand box as necessary, or add continuation pages.

Building permit # H-1232. Daily Record 2/20/1912.

41. (cont.) Further description of important architectural features. Expand box as necessary, or add continuation pages.



MISSOURI DEPARTMENT OF NATURAL RESOURCES  
STATE HISTORIC PRESERVATION OFFICE, P.O. Box 176, Jefferson City, MO 6510

**ARCHITECTURAL/HISTORIC INVENTORY FORM**

1. Survey No. SLC-AS-045-0333		2. Survey Name: Carondelet	
3. County:		4. Address (Street No.) 5710	Street (name) Michigan Avenue
5. City: St. Louis City	Vicinity: <input type="checkbox"/>	6. UTM:	
8. Historic name (if known):		7. Township/Range/Section:	
9. Present/other name (if known):			
10. Ownership: <input type="checkbox"/> Private <input type="checkbox"/> Public		11a. Historic use (if known): dwelling	11b. Current use: dwelling

**HISTORICAL INFORMATION**

12. Construction date: 1912	15. Architect: Chas. S. Mueri	18. Previously surveyed? <input type="checkbox"/> Cite survey name in box 22 cont. (page 3)
13. Significant date/period:	16. Builder/contractor: Chas. S. Mueri	19. On National Register? <input type="checkbox"/> indiv. <input type="checkbox"/> district Cite nomination name in box 22 cont. (page 3)
14. Area(s) of significance:	17. Original or significant owner: Chas. S. Mueri	20. National Register eligible? <input type="checkbox"/> individually eligible <input type="checkbox"/> district potential C <input type="checkbox"/> NC <input type="checkbox"/> <input type="checkbox"/> not eligible <input type="checkbox"/> not determined
21. History and significance on continuation page. <input type="checkbox"/>		22. Sources of information on continuation page. <input type="checkbox"/>

**ARCHITECTURAL INFORMATION**

23. Category of property: <input type="checkbox"/> building(s) <input type="checkbox"/> site <input type="checkbox"/> structure <input type="checkbox"/> object	30. Roof material: asphalt	37. Windows: <input type="checkbox"/> historic <input type="checkbox"/> replacement Pane arrangement:
24. Vernacular or property type:	31. Chimney placement:	38. Acreage (rural): Visible from public road? <input type="checkbox"/>
25. Architectural Style: Craftsman	32. Structural system:	39. Changes (describe in box 28 cont.): <input type="checkbox"/> Addition(s) Date(s): <input type="checkbox"/> Altered Date(s): <input type="checkbox"/> Moved Date(s): <input type="checkbox"/> Other Date(s):
26. Plan shape:	33. Ext. wall cladding: brick	Endangered by:
27. Number of stories: 1	34. Foundation material: stone	
28. Number of bays (1st floor): 2	35. Basement type:	40. Number of outbuildings (describe in box 40 cont.):
29. Roof type: flat	36. Front porch type/placement:	41. Further description of building features and associated resources on continuation page. <input type="checkbox"/>

**OTHER**

42. Current owner/address:	43. Form prepared by (name and org.): Landmarks Association of St. Louis	44. Survey date: 2006
		45. Date of revisions:

**FOR SHPO USE:**

Date entered in inventory:	Level of survey <input type="checkbox"/> reconnaissance <input type="checkbox"/> intensive	Additional research needed? <input type="checkbox"/> yes <input type="checkbox"/> no
National Register Status <input type="checkbox"/> listed <input type="checkbox"/> in listed district Name: <input type="checkbox"/> pending listing <input type="checkbox"/> eligible (individually) <input type="checkbox"/> eligible (district) <input type="checkbox"/> not eligible <input type="checkbox"/> not determined	Other:	



## ADDITIONAL INFORMATION:

21. (cont.) History and significance. Expand box as necessary, or add continuation pages.

This one-story brick house has a flat roof with an elaborate shaped parapet with white glazed terra cotta coping. The wooden cornice is above a white glazed brick dentil motif. The original front porch features a hipped roof, supported by white glazed brick columns with Corinthian capitals. The front entrance has been filled with glass blocks. The front facade has two single one-over-one windows, with a continuous sill, which divides the front facade into two sections with contrasting bricks.

22. (cont.) Sources of information. Expand box as necessary, or add continuation pages.

40. (cont.) Description of environment and outbuildings. Expand box as necessary, or add continuation pages.

Building permit # H-1232. Daily Record 2/20/1912.

41. (cont.) Further description of important architectural features. Expand box as necessary, or add continuation pages.

There is one non-contributing garage, with aluminum siding and a flat roof.



MISSOURI DEPARTMENT OF NATURAL RESOURCES  
STATE HISTORIC PRESERVATION OFFICE, P.O. Box 176, Jefferson City, MO 6510

**ARCHITECTURAL/HISTORIC INVENTORY FORM**

1. Survey No. SLC-AS-045-0334		2. Survey Name: Carondelet	
3. County:		4. Address (Street No.) 5714	Street (name) Michigan Avenue
5. City: St. Louis City	Vicinity: <input type="checkbox"/>	6. UTM:	7. Township/Range/Section:
8. Historic name (if known):			9. Present/other name (if known):
10. Ownership: <input type="checkbox"/> Private <input type="checkbox"/> Public		11a. Historic use (if known): dwelling	11b. Current use: dwelling

**HISTORICAL INFORMATION**

12. Construction date: 1912	15. Architect: Chas. S. Mueri	18. Previously surveyed? <input type="checkbox"/> Cite survey name in box 22 cont. (page 3)
13. Significant date/period:	16. Builder/contractor: Chas. S. Mueri	19. On National Register? <input type="checkbox"/> indiv. <input type="checkbox"/> district Cite nomination name in box 22 cont. (page 3)
14. Area(s) of significance:	17. Original or significant owner: Chas. S. Mueri	20. National Register eligible? <input type="checkbox"/> individually eligible <input type="checkbox"/> district potential C <input type="checkbox"/> NC <input type="checkbox"/> <input type="checkbox"/> not eligible <input type="checkbox"/> not determined
21. History and significance on continuation page. <input type="checkbox"/>		22. Sources of information on continuation page. <input type="checkbox"/>

**ARCHITECTURAL INFORMATION**

23. Category of property: <input type="checkbox"/> building(s) <input type="checkbox"/> site <input type="checkbox"/> structure <input type="checkbox"/> object	30. Roof material: asphalt	37. Windows: <input type="checkbox"/> historic <input type="checkbox"/> replacement Pane arrangement:
24. Vernacular or property type:	31. Chimney placement:	38. Acreage (rural): Visible from public road? <input type="checkbox"/>
25. Architectural Style: Craftsman	32. Structural system:	39. Changes (describe in box 28 cont.): <input type="checkbox"/> Addition(s) Date(s): <input type="checkbox"/> Altered Date(s): <input type="checkbox"/> Moved Date(s): <input type="checkbox"/> Other Date(s):
26. Plan shape:	33. Ext. wall cladding: brick	Endangered by:
27. Number of stories: 1	34. Foundation material: stone	40. Number of outbuildings (describe in box 40 cont.):
28. Number of bays (1st floor): 2	35. Basement type:	41. Further description of building features and associated resources on continuation page. <input type="checkbox"/>
29. Roof type: flat	36. Front porch type/placement:	

**OTHER**

42. Current owner/address:	43. Form prepared by (name and org.): Landmarks Association of St. Louis	44. Survey date: 2006
		45. Date of revisions:

**FOR SHPO USE:**

Date entered in inventory:	Level of survey <input type="checkbox"/> reconnaissance <input type="checkbox"/> intensive	Additional research needed? <input type="checkbox"/> yes <input type="checkbox"/> no
National Register Status <input type="checkbox"/> listed <input type="checkbox"/> in listed district Name: <input type="checkbox"/> pending listing <input type="checkbox"/> eligible (individually) <input type="checkbox"/> eligible (district) <input type="checkbox"/> not eligible <input type="checkbox"/> not determined	Other:	



**ARCHITECTURAL/HISTORIC INVENTORY FORM**

SLC-AS-045-0334

Page 2

**ADDITIONAL INFORMATION:**

21. (cont.) History and significance. Expand box as necessary, or add continuation pages.

This one-story brick house has a flat roof with terra cotta coping. The original shaped-parapet and wooden cornice has been removed. The white glazed brick dentil is still intact, as is the original front porch. The porch has a front facing gable roof with extended rafters, supported by white glazed brick columns with Corinthian capitals. The front entrance has been filled with vinyl siding. The front facade has two single one-over-one windows, with a continuous sill, which divides the front facade into two sections.

22. (cont.) Sources of information. Expand box as necessary, or add continuation pages.

40. (cont.) Description of environment and outbuildings. Expand box as necessary, or add continuation pages.

Building permit # H-1232. Daily Record 2/20/1912.

41. (cont.) Further description of important architectural features. Expand box as necessary, or add continuation pages.

One contributing brick garage with a gable roof.





MISSOURI DEPARTMENT OF NATURAL RESOURCES  
STATE HISTORIC PRESERVATION OFFICE, P.O. Box 176, Jefferson City, MO 6510

**ARCHITECTURAL/HISTORIC INVENTORY FORM**

1. Survey No. SLC-AS-045-0335		2. Survey Name: Carondelet	
3. County:		4. Address (Street No.) 5716	Street (name) Michigan Avenue
5. City: St. Louis City	Vicinity: <input type="checkbox"/>	6. UTM:	
7. Township/Range/Section:		8. Historic name (if known):	
9. Present/other name (if known):		10. Ownership: <input type="checkbox"/> Private <input type="checkbox"/> Public	
11a. Historic use (if known): dwelling		11b. Current use: dwelling	

**HISTORICAL INFORMATION**

12. Construction date: 1912	15. Architect: Chas. S. Mueri	18. Previously surveyed? <input type="checkbox"/> Cite survey name in box 22 cont. (page 3)
13. Significant date/period:	16. Builder/contractor: Chas. S. Mueri	19. On National Register? <input type="checkbox"/> indiv. <input type="checkbox"/> district Cite nomination name in box 22 cont. (page 3)
14. Area(s) of significance:	17. Original or significant owner: Chas. S. Mueri	20. National Register eligible? <input type="checkbox"/> individually eligible <input type="checkbox"/> district potential C <input type="checkbox"/> NC <input type="checkbox"/> <input type="checkbox"/> not eligible <input type="checkbox"/> not determined
21. History and significance on continuation page. <input type="checkbox"/>		22. Sources of information on continuation page. <input type="checkbox"/>

**ARCHITECTURAL INFORMATION**

23. Category of property: <input type="checkbox"/> building(s) <input type="checkbox"/> site <input type="checkbox"/> structure <input type="checkbox"/> object	30. Roof material: asphalt	37. Windows: <input type="checkbox"/> historic <input type="checkbox"/> replacement Pane arrangement:
24. Vernacular or property type:	31. Chimney placement:	38. Acreage (rural): Visible from public road? <input type="checkbox"/>
25. Architectural Style: Craftsman	32. Structural system:	39. Changes (describe in box 28 cont.): <input type="checkbox"/> Addition(s) Date(s): <input type="checkbox"/> Altered Date(s): <input type="checkbox"/> Moved Date(s): <input type="checkbox"/> Other Date(s):
26. Plan shape:	33. Ext. wall cladding: brick	Endangered by:
27. Number of stories: 1	34. Foundation material: stone	40. Number of outbuildings (describe in box 40 cont.):
28. Number of bays (1st floor): 2	35. Basement type:	41. Further description of building features and associated resources on continuation page. <input type="checkbox"/>
29. Roof type: flat	36. Front porch type/placement:	

**OTHER**

42. Current owner/address:	43. Form prepared by (name and org.): Landmarks Association of St. Louis	44. Survey date: 2006
		45. Date of revisions:

**FOR SHPO USE:**

Date entered in inventory:	Level of survey <input type="checkbox"/> reconnaissance <input type="checkbox"/> intensive	Additional research needed? <input type="checkbox"/> yes <input type="checkbox"/> no
National Register Status <input type="checkbox"/> listed <input type="checkbox"/> in listed district Name: <input type="checkbox"/> pending listing <input type="checkbox"/> eligible (individually) <input type="checkbox"/> eligible (district) <input type="checkbox"/> not eligible <input type="checkbox"/> not determined	Other:	



**ARCHITECTURAL/HISTORIC INVENTORY FORM**

SLC-AS-045-0335

Page 2

**ADDITIONAL INFORMATION:**

21. (cont.) History and significance. Expand box as necessary, or add continuation pages.

This one-story brick house has a elaborate shaped-parapet, which has a center triangle pediment, and white glazed terra cotta coping. The wooden cornice is above a white glazed brick dentil motif. The original front porch is intact, although the terra cotta roof tiles appear to have been removed. It features a hipped roof, supported by white glazed brick columns with Corinthian capitals. The front entrance has sidelights and a transom. The front facade has two single three-over-one windows, which appear to be original. Beneath the windows is a continuous sill, which divides the front facade into two sections with contrasting bricks.

22. (cont.) Sources of information. Expand box as necessary, or add continuation pages.

40. (cont.) Description of environment and outbuildings. Expand box as necessary, or add continuation pages.

41. (cont.) Further description of important architectural features. Expand box as necessary, or add continuation pages.



**ARCHITECTURAL/HISTORIC INVENTORY FORM**

1. Survey No. SLC-AS-045-0336		2. Survey Name: Carondelet	
3. County:		4. Address (Street No.) 5718	Street (name) Michigan Avenue
5. City: St. Louis City	Vicinity: <input type="checkbox"/>	6. UTM:	
8. Historic name (if known):		7. Township/Range/Section:	
9. Present/other name (if known):			
10. Ownership: <input type="checkbox"/> Private <input type="checkbox"/> Public		11a. Historic use (if known): dwelling	11b. Current use: dwelling

**HISTORICAL INFORMATION**

12. Construction date: 1912	15. Architect: Chas. S. Mueri	18. Previously surveyed? <input type="checkbox"/> Cite survey name in box 22 cont. (page 3)
13. Significant date/period:	16. Builder/contractor: Chas. S. Mueri	19. On National Register? <input type="checkbox"/> indiv. <input type="checkbox"/> district Cite nomination name in box 22 cont. (page 3)
14. Area(s) of significance:	17. Original or significant owner: Chas. S. Mueri	20. National Register eligible? <input type="checkbox"/> individually eligible <input type="checkbox"/> district potential C <input type="checkbox"/> NC <input type="checkbox"/> <input type="checkbox"/> not eligible <input type="checkbox"/> not determined
21. History and significance on continuation page. <input type="checkbox"/>		22. Sources of information on continuation page. <input type="checkbox"/>

**ARCHITECTURAL INFORMATION**

23. Category of property: <input type="checkbox"/> building(s) <input type="checkbox"/> site <input type="checkbox"/> structure <input type="checkbox"/> object	30. Roof material: asphalt	37. Windows: <input type="checkbox"/> historic <input type="checkbox"/> replacement Pane arrangement:
24. Vernacular or property type:	31. Chimney placement:	38. Acreage (rural): Visible from public road? <input type="checkbox"/>
25. Architectural Style: Craftsman	32. Structural system:	39. Changes (describe in box 28 cont.): <input type="checkbox"/> Addition(s) Date(s): <input type="checkbox"/> Altered Date(s): <input type="checkbox"/> Moved Date(s): <input type="checkbox"/> Other Date(s):
26. Plan shape:	33. Ext. wall cladding: brick	Endangered by:
27. Number of stories: 1	34. Foundation material: stone	
28. Number of bays (1st floor): 2	35. Basement type:	40. Number of outbuildings (describe in box 40 cont.):
29. Roof type: flat	36. Front porch type/placement:	41. Further description of building features and associated resources on continuation page. <input type="checkbox"/>

**OTHER**

42. Current owner/address:	43. Form prepared by (name and org.): Landmarks Association of St. Louis	44. Survey date: 2006
		45. Date of revisions:

**FOR SHPO USE:**

Date entered in inventory:	Level of survey <input type="checkbox"/> reconnaissance <input type="checkbox"/> intensive	Additional research needed? <input type="checkbox"/> yes <input type="checkbox"/> no
National Register Status <input type="checkbox"/> listed <input type="checkbox"/> in listed district Name: <input type="checkbox"/> pending listing <input type="checkbox"/> eligible (individually) <input type="checkbox"/> eligible (district) <input type="checkbox"/> not eligible <input type="checkbox"/> not determined	Other:	



**ARCHITECTURAL/HISTORIC INVENTORY FORM**

SLC-AS-045-0336

Page 2

**ADDITIONAL INFORMATION:**

21. (cont.) History and significance. Expand box as necessary, or add continuation pages.

This one-story brick house has a shaped parapet with white glazed terra cotta coping. There is a wooden cornice with dentils above a white glazed brick dentil. The original front porch has a front facing gable roof with extended rafters and terra cotta tiles, supported by white glazed brick columns with Corinthian capitals. The front facade has two single windows, each beneath a metal awning. Beneath the windows is a continuous sill, which divides the front facade into two sections with contrasting bricks.

22. (cont.) Sources of information. Expand box as necessary, or add continuation pages.

40. (cont.) Description of environment and outbuildings. Expand box as necessary, or add continuation pages.

Building permit # H-1232. Daily Record 2/20/1912.

41. (cont.) Further description of important architectural features. Expand box as necessary, or add continuation pages.



MISSOURI DEPARTMENT OF NATURAL RESOURCES  
STATE HISTORIC PRESERVATION OFFICE, P.O. Box 176, Jefferson City, MO 6510

ARCHITECTURAL/HISTORIC INVENTORY FORM

1. Survey No. SLC-AS-045-0337		2. Survey Name: Carondelet	
3. County:		4. Address (Street No.) 5722	Street (name) Michigan Avenue
5. City: St. Louis City	Vicinity: <input type="checkbox"/>	6. UTM:	
8. Historic name (if known):		7. Township/Range/Section:	
9. Present/other name (if known):			
10. Ownership: <input type="checkbox"/> Private <input type="checkbox"/> Public		11a. Historic use (if known): dwelling	11b. Current use: dwelling

HISTORICAL INFORMATION

12. Construction date: 1912	15. Architect: Chas. S. Mueri	18. Previously surveyed? <input type="checkbox"/> Cite survey name in box 22 cont. (page 3)
13. Significant date/period:	16. Builder/contractor: Chas. S. Mueri	19. On National Register? <input type="checkbox"/> indiv. <input type="checkbox"/> district Cite nomination name in box 22 cont. (page 3)
14. Area(s) of significance:	17. Original or significant owner: Chas. S. Mueri	20. National Register eligible? <input type="checkbox"/> individually eligible <input type="checkbox"/> district potential C <input type="checkbox"/> NC <input type="checkbox"/> <input type="checkbox"/> not eligible <input type="checkbox"/> not determined
21. History and significance on continuation page. <input type="checkbox"/>		22. Sources of information on continuation page. <input type="checkbox"/>

ARCHITECTURAL INFORMATION

23. Category of property: <input type="checkbox"/> building(s) <input type="checkbox"/> site <input type="checkbox"/> structure <input type="checkbox"/> object	30. Roof material: asphalt	37. Windows: <input type="checkbox"/> historic <input type="checkbox"/> replacement Pane arrangement:
24. Vernacular or property type:	31. Chimney placement:	38. Acreage (rural): Visible from public road? <input type="checkbox"/>
25. Architectural Style: Craftsman	32. Structural system:	39. Changes (describe in box 28 cont.): <input type="checkbox"/> Addition(s) Date(s): <input type="checkbox"/> Altered Date(s): <input type="checkbox"/> Moved Date(s): <input type="checkbox"/> Other Date(s):
26. Plan shape:	33. Ext. wall cladding: brick	Endangered by:
27. Number of stories: 1	34. Foundation material: stone	
28. Number of bays (1st floor): 2	35. Basement type:	40. Number of outbuildings (describe in box 40 cont.):
29. Roof type: flat	36. Front porch type/placement:	41. Further description of building features and associated resources on continuation page. <input type="checkbox"/>

OTHER

42. Current owner/address:	43. Form prepared by (name and org.): Landmarks Association of St. Louis	44. Survey date: 2006
		45. Date of revisions:

FOR SHPO USE:

Date entered in inventory:	Level of survey <input type="checkbox"/> reconnaissance <input type="checkbox"/> intensive	Additional research needed? <input type="checkbox"/> yes <input type="checkbox"/> no
National Register Status <input type="checkbox"/> listed <input type="checkbox"/> in listed district Name: <input type="checkbox"/> pending listing <input type="checkbox"/> eligible (individually) <input type="checkbox"/> eligible (district) <input type="checkbox"/> not eligible <input type="checkbox"/> not determined	Other:	



**ARCHITECTURAL/HISTORIC INVENTORY FORM**

SLC-AS-045-0337

Page 2

**ADDITIONAL INFORMATION:**

21. (cont.) History and significance. Expand box as necessary, or add continuation pages.

This one-story brick house has a shaped parapet with white glazed terra cotta coping. There is a wooden cornice with dentils above a white glazed brick dentil. The original front porch has a hipped roof and terra cotta tiles, supported by white glazed brick columns with Corinthian capitals. The original entrance has been filled in. The front facade has two single one-over-one windows. Beneath the windows is a continuous sill, which divides the front facade into two sections with contrasting bricks.

22. (cont.) Sources of information. Expand box as necessary, or add continuation pages.

40. (cont.) Description of environment and outbuildings. Expand box as necessary, or add continuation pages.

Building permit # H-1232. Daily Record 2/20/1912. 1921 alterations (\$100) by owner H. Meyer.

41. (cont.) Further description of important architectural features. Expand box as necessary, or add continuation pages.



MISSOURI DEPARTMENT OF NATURAL RESOURCES  
STATE HISTORIC PRESERVATION OFFICE, P.O. Box 176, Jefferson City, MO 6510

**ARCHITECTURAL/HISTORIC INVENTORY FORM**

1. Survey No. SLC-AS-045-0338		2. Survey Name: Carondelet	
3. County:		4. Address (Street No.) 5724	Street (name) Michigan Avenue
5. City: St. Louis City	Vicinity: <input type="checkbox"/>	6. UTM:	
7. Township/Range/Section:		8. Historic name (if known):	
9. Present/other name (if known):		10. Ownership: <input type="checkbox"/> Private <input type="checkbox"/> Public	
11a. Historic use (if known): dwelling		11b. Current use: dwelling	

**HISTORICAL INFORMATION**

12. Construction date: 1912	15. Architect: Chas. S. Mueri	18. Previously surveyed? <input type="checkbox"/> Cite survey name in box 22 cont. (page 3)
13. Significant date/period:	16. Builder/contractor: Chas. S. Mueri	19. On National Register? <input type="checkbox"/> indiv. <input type="checkbox"/> district Cite nomination name in box 22 cont. (page 3)
14. Area(s) of significance:	17. Original or significant owner: Chas. S. Mueri	20. National Register eligible? <input type="checkbox"/> individually eligible <input type="checkbox"/> district potential C <input type="checkbox"/> NC <input type="checkbox"/> <input type="checkbox"/> not eligible <input type="checkbox"/> not determined
21. History and significance on continuation page. <input type="checkbox"/>		22. Sources of information on continuation page. <input type="checkbox"/>

**ARCHITECTURAL INFORMATION**

23. Category of property: <input type="checkbox"/> building(s) <input type="checkbox"/> site <input type="checkbox"/> structure <input type="checkbox"/> object	30. Roof material: asphalt	37. Windows: <input type="checkbox"/> historic <input type="checkbox"/> replacement Pane arrangement:
24. Vernacular or property type:	31. Chimney placement:	38. Acreage (rural): Visible from public road? <input type="checkbox"/>
25. Architectural Style: Craftsman	32. Structural system:	39. Changes (describe in box 28 cont.): <input type="checkbox"/> Addition(s) Date(s): <input type="checkbox"/> Altered Date(s): <input type="checkbox"/> Moved Date(s): <input type="checkbox"/> Other Date(s):
26. Plan shape:	33. Ext. wall cladding: brick	Endangered by:
27. Number of stories: 1	34. Foundation material: stone	40. Number of outbuildings (describe in box 40 cont.):
28. Number of bays (1st floor): 2	35. Basement type:	41. Further description of building features and associated resources on continuation page. <input type="checkbox"/>
29. Roof type: flat	36. Front porch type/placement:	

**OTHER**

42. Current owner/address:	43. Form prepared by (name and org.): Landmarks Association of St. Louis	44. Survey date: 2006
		45. Date of revisions:

**FOR SHPO USE:**

Date entered in inventory:	Level of survey <input type="checkbox"/> reconnaissance <input type="checkbox"/> intensive	Additional research needed? <input type="checkbox"/> yes <input type="checkbox"/> no
National Register Status <input type="checkbox"/> listed <input type="checkbox"/> in listed district Name: <input type="checkbox"/> pending listing <input type="checkbox"/> eligible (individually) <input type="checkbox"/> eligible (district) <input type="checkbox"/> not eligible <input type="checkbox"/> not determined	Other:	



**ARCHITECTURAL/HISTORIC INVENTORY FORM**

SLC-AS-045-0338

Page 2

**ADDITIONAL INFORMATION:**

21. (cont.) History and significance. Expand box as necessary, or add continuation pages.

This one-story brick house has an elaborate shaped parapet with white glazed terra cotta coping. There is a wooden cornice with dentils above a white glazed brick dentil. The original front porch has a front facing gable roof with extended rafters and terra cotta tiles, supported by white glazed brick columns with Corinthian capitals. The front facade has two single windows. Beneath the windows is a continuous sill, which divides the front facade into two sections with contrasting bricks.

22. (cont.) Sources of information. Expand box as necessary, or add continuation pages.

40. (cont.) Description of environment and outbuildings. Expand box as necessary, or add continuation pages.

Building permit # H-1232. Daily Record 2/20/1912.

41. (cont.) Further description of important architectural features. Expand box as necessary, or add continuation pages.

One non-contributing frame garage with a gable roof.





MISSOURI DEPARTMENT OF NATURAL RESOURCES  
STATE HISTORIC PRESERVATION OFFICE, P.O. Box 176, Jefferson City, MO 6510

ARCHITECTURAL/HISTORIC INVENTORY FORM

1. Survey No. SLC-AS-045-0339		2. Survey Name: Carondelet	
3. County:		4. Address (Street No.) 5802	Street (name) Michigan Avenue
5. City: St. Louis City	Vicinity: <input type="checkbox"/>	6. UTM:	
8. Historic name (if known):		9. Present/other name (if known):	
10. Ownership: <input type="checkbox"/> Private <input type="checkbox"/> Public		11a. Historic use (if known): dwelling	11b. Current use: dwelling

HISTORICAL INFORMATION

12. Construction date: 1887	15. Architect:	18. Previously surveyed? <input type="checkbox"/> Cite survey name in box 22 cont. (page 3)
13. Significant date/period:	16. Builder/contractor:	19. On National Register? <input type="checkbox"/> indiv. <input type="checkbox"/> district Cite nomination name in box 22 cont. (page 3)
14. Area(s) of significance:	17. Original or significant owner: Sarah E. Migasi	20. National Register eligible? <input type="checkbox"/> individually eligible <input type="checkbox"/> district potential C <input type="checkbox"/> NC <input type="checkbox"/> <input type="checkbox"/> not eligible <input type="checkbox"/> not determined
21. History and significance on continuation page. <input type="checkbox"/>		22. Sources of information on continuation page. <input type="checkbox"/>

ARCHITECTURAL INFORMATION

23. Category of property: <input type="checkbox"/> building(s) <input type="checkbox"/> site <input type="checkbox"/> structure <input type="checkbox"/> object	30. Roof material: unknown	37. Windows: <input type="checkbox"/> historic <input type="checkbox"/> replacement Pane arrangement:
24. Vernacular or property type:	31. Chimney placement:	38. Acreage (rural): Visible from public road? <input type="checkbox"/>
25. Architectural Style: Late Victorian	32. Structural system:	39. Changes (describe in box 28 cont.): <input type="checkbox"/> Addition(s) Date(s): <input type="checkbox"/> Altered Date(s): <input type="checkbox"/> Moved Date(s): <input type="checkbox"/> Other Date(s):
26. Plan shape:	33. Ext. wall cladding: frame	Endangered by:
27. Number of stories: 2	34. Foundation material: stone	40. Number of outbuildings (describe in box 40 cont.):
28. Number of bays (1st floor): 2	35. Basement type:	41. Further description of building features and associated resources on continuation page. <input type="checkbox"/>
29. Roof type: hipped	36. Front porch type/placement:	

OTHER

42. Current owner/address:	43. Form prepared by (name and org.): Landmarks Association of St. Louis	44. Survey date: 2006
		45. Date of revisions:

FOR SHPO USE:

Date entered in inventory:	Level of survey <input type="checkbox"/> reconnaissance <input type="checkbox"/> intensive	Additional research needed? <input type="checkbox"/> yes <input type="checkbox"/> no
National Register Status <input type="checkbox"/> listed <input type="checkbox"/> in listed district Name: <input type="checkbox"/> pending listing <input type="checkbox"/> eligible (individually) <input type="checkbox"/> eligible (district) <input type="checkbox"/> not eligible <input type="checkbox"/> not determined	Other:	



## ADDITIONAL INFORMATION:

21. (cont.) History and significance. Expand box as necessary, or add continuation pages.

This two-story house has a low-pitched hipped roof. The front facade is two bays wide with the front entrance on the right side. It has a simple stone porch with a metal railing, and is beneath a wooden awning with brackets. To the left of the entrance are paired one-over-one windows. Above this bay, on the second floor, are identical paired windows. To the right, above the entrance, is a single window. There is a bay window on the north facade.

22. (cont.) Sources of information. Expand box as necessary, or add continuation pages.

40. (cont.) Description of environment and outbuildings. Expand box as necessary, or add continuation pages.

No permit number. Address is "SE corner of Dover and Michigan."

41. (cont.) Further description of important architectural features. Expand box as necessary, or add continuation pages.



MISSOURI DEPARTMENT OF NATURAL RESOURCES  
STATE HISTORIC PRESERVATION OFFICE, P.O. Box 176, Jefferson City, MO 6510

**ARCHITECTURAL/HISTORIC INVENTORY FORM**

1. Survey No. SLC-AS-045-0340		2. Survey Name: Carondelet	
3. County:		4. Address (Street No.) 5809-11	Street (name) Michigan Avenue
5. City: St. Louis City	Vicinity: <input type="checkbox"/>	6. UTM:	
8. Historic name (if known):		7. Township/Range/Section:	
9. Present/other name (if known):			
10. Ownership: <input type="checkbox"/> Private <input type="checkbox"/> Public		11a. Historic use (if known): dwelling	11b. Current use: dwelling

**HISTORICAL INFORMATION**

12. Construction date: 1898	15. Architect:	18. Previously surveyed? <input type="checkbox"/> Cite survey name in box 22 cont. (page 3)
13. Significant date/period:	16. Builder/contractor:	19. On National Register? <input type="checkbox"/> indiv. <input type="checkbox"/> district Cite nomination name in box 22 cont. (page 3)
14. Area(s) of significance:	17. Original or significant owner: Gussie M. Choisel	20. National Register eligible? <input type="checkbox"/> individually eligible <input type="checkbox"/> district potential C <input type="checkbox"/> NC <input type="checkbox"/> <input type="checkbox"/> not eligible <input type="checkbox"/> not determined
21. History and significance on continuation page. <input type="checkbox"/>		22. Sources of information on continuation page. <input type="checkbox"/>

**ARCHITECTURAL INFORMATION**

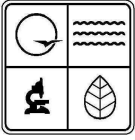
23. Category of property: <input type="checkbox"/> building(s) <input type="checkbox"/> site <input type="checkbox"/> structure <input type="checkbox"/> object	30. Roof material: unknown	37. Windows: <input type="checkbox"/> historic <input type="checkbox"/> replacement Pane arrangement:
24. Vernacular or property type:	31. Chimney placement:	38. Acreage (rural): Visible from public road? <input type="checkbox"/>
25. Architectural Style: Romanesque Revival	32. Structural system:	39. Changes (describe in box 28 cont.): <input type="checkbox"/> Addition(s) Date(s): <input type="checkbox"/> Altered Date(s): <input type="checkbox"/> Moved Date(s): <input type="checkbox"/> Other Date(s):
26. Plan shape:	33. Ext. wall cladding: brick	Endangered by:
27. Number of stories: 2	34. Foundation material: stone	
28. Number of bays (1st floor): 2	35. Basement type:	40. Number of outbuildings (describe in box 40 cont.):
29. Roof type: flat	36. Front porch type/placement:	41. Further description of building features and associated resources on continuation page. <input type="checkbox"/>

**OTHER**

42. Current owner/address:	43. Form prepared by (name and org.): Landmarks Association of St. Louis	44. Survey date: 2006
		45. Date of revisions:

**FOR SHPO USE:**

Date entered in inventory:	Level of survey <input type="checkbox"/> reconnaissance <input type="checkbox"/> intensive	Additional research needed? <input type="checkbox"/> yes <input type="checkbox"/> no
National Register Status <input type="checkbox"/> listed <input type="checkbox"/> in listed district Name: <input type="checkbox"/> pending listing <input type="checkbox"/> eligible (individually) <input type="checkbox"/> eligible (district) <input type="checkbox"/> not eligible <input type="checkbox"/> not determined	Other:	



## ADDITIONAL INFORMATION:

21. (cont.) History and significance. Expand box as necessary, or add continuation pages.

This two-story dwelling has a flat roof with a stepped side parapet with terra cotta coping. There is a two-story brick front porch on the right side of the front facade. To the left of the front porch are two large windows beneath Romanesque arches. Above the arches, at the second floor, is a group of three rectangular windows, which share a continuous sill. A door opens onto the second floor of the porch. The cornice is brick and has a broad overhang and some corbelling.

22. (cont.) Sources of information. Expand box as necessary, or add continuation pages.

40. (cont.) Description of environment and outbuildings. Expand box as necessary, or add continuation pages.

No building permit could be found, although a street numbering certificate from 2/17/1898 seems to be an accurate date for this house. 1915 alterations (\$198) by owner and architect Augusta Choisel (permit # I-6343).

41. (cont.) Further description of important architectural features. Expand box as necessary, or add continuation pages.

Behind 5811 Michigan, and across the alley, is a contributing frame garage with a gable roof.



MISSOURI DEPARTMENT OF NATURAL RESOURCES  
STATE HISTORIC PRESERVATION OFFICE, P.O. Box 176, Jefferson City, MO 6510

**ARCHITECTURAL/HISTORIC INVENTORY FORM**

1. Survey No. SLC-AS-045-0341		2. Survey Name: Carondelet	
3. County:		4. Address (Street No.) 5813	Street (name) Michigan Avenue
5. City: St. Louis City	Vicinity: <input type="checkbox"/>	6. UTM:	
7. Township/Range/Section:		8. Historic name (if known):	
9. Present/other name (if known):		10. Ownership: <input type="checkbox"/> Private <input type="checkbox"/> Public	
11a. Historic use (if known): duplex		11b. Current use: duplex	

**HISTORICAL INFORMATION**

12. Construction date: 1957	15. Architect:	18. Previously surveyed? <input type="checkbox"/> Cite survey name in box 22 cont. (page 3)
13. Significant date/period:	16. Builder/contractor: Dorman B. Martin	19. On National Register? <input type="checkbox"/> indiv. <input type="checkbox"/> district Cite nomination name in box 22 cont. (page 3)
14. Area(s) of significance:	17. Original or significant owner: Dorman B. Martin	20. National Register eligible? <input type="checkbox"/> individually eligible <input type="checkbox"/> district potential C <input type="checkbox"/> NC <input type="checkbox"/> <input type="checkbox"/> not eligible <input type="checkbox"/> not determined
21. History and significance on continuation page. <input type="checkbox"/>		22. Sources of information on continuation page. <input type="checkbox"/>

**ARCHITECTURAL INFORMATION**

23. Category of property: <input type="checkbox"/> building(s) <input type="checkbox"/> site <input type="checkbox"/> structure <input type="checkbox"/> object	30. Roof material: asphalt	37. Windows: <input type="checkbox"/> historic <input type="checkbox"/> replacement Pane arrangement:
24. Vernacular or property type:	31. Chimney placement:	38. Acreage (rural): Visible from public road? <input type="checkbox"/>
25. Architectural Style: Modern Movement	32. Structural system:	39. Changes (describe in box 28 cont.): <input type="checkbox"/> Addition(s) Date(s): <input type="checkbox"/> Altered Date(s): <input type="checkbox"/> Moved Date(s): <input type="checkbox"/> Other Date(s):
26. Plan shape:	33. Ext. wall cladding: brick	Endangered by:
27. Number of stories: 6/20	34. Foundation material: concrete	40. Number of outbuildings (describe in box 40 cont.):
28. Number of bays (1st floor): 2	35. Basement type:	41. Further description of building features and associated resources on continuation page. <input type="checkbox"/>
29. Roof type: gable-on-hip	36. Front porch type/placement:	

**OTHER**

42. Current owner/address:	43. Form prepared by (name and org.): Landmarks Association of St. Louis	44. Survey date: 2006
		45. Date of revisions:

**FOR SHPO USE:**

Date entered in inventory:	Level of survey <input type="checkbox"/> reconnaissance <input type="checkbox"/> intensive	Additional research needed? <input type="checkbox"/> yes <input type="checkbox"/> no
National Register Status <input type="checkbox"/> listed <input type="checkbox"/> in listed district Name: <input type="checkbox"/> pending listing <input type="checkbox"/> eligible (individually) <input type="checkbox"/> eligible (district) <input type="checkbox"/> not eligible <input type="checkbox"/> not determined	Other:	



**ARCHITECTURAL/HISTORIC INVENTORY FORM**

SLC-AS-045-0341

Page 2

**ADDITIONAL INFORMATION:**

21. (cont.) History and significance. Expand box as necessary, or add continuation pages.

This one-story brick duplex has a low-pitched gable-on-hip roof. The symmetrical front facade has two centrally located doors, flanked by rectangular windows on each side. The windows and doors are covered by metal awnings.

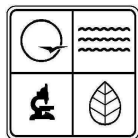
22. (cont.) Sources of information. Expand box as necessary, or add continuation pages.

40. (cont.) Description of environment and outbuildings. Expand box as necessary, or add continuation pages.

Building permit # A11699. Daily record 6/21/1957.

41. (cont.) Further description of important architectural features. Expand box as necessary, or add continuation pages.

One non-contributing garage with a concrete foundation, asbestos siding, and a gable roof.



MISSOURI DEPARTMENT OF NATURAL RESOURCES  
STATE HISTORIC PRESERVATION OFFICE, P.O. Box 176, Jefferson City, MO 6510

**ARCHITECTURAL/HISTORIC INVENTORY FORM**

1. Survey No. SLC-AS-045-0342		2. Survey Name: Carondelet	
3. County:		4. Address (Street No.) 5819	Street (name) Michigan Avenue
5. City: St. Louis City	Vicinity: <input type="checkbox"/>	6. UTM:	
7. Township/Range/Section:		8. Historic name (if known):	
9. Present/other name (if known):		10. Ownership: <input type="checkbox"/> Private <input type="checkbox"/> Public	
11a. Historic use (if known): dwelling		11b. Current use: multiple dwelling	

**HISTORICAL INFORMATION**

12. Construction date: c. 1880	15. Architect:	18. Previously surveyed? <input type="checkbox"/> Cite survey name in box 22 cont. (page 3)
13. Significant date/period:	16. Builder/contractor:	19. On National Register? <input type="checkbox"/> indiv. <input type="checkbox"/> district Cite nomination name in box 22 cont. (page 3)
14. Area(s) of significance:	17. Original or significant owner:	20. National Register eligible? <input type="checkbox"/> individually eligible <input type="checkbox"/> district potential C <input type="checkbox"/> NC <input type="checkbox"/> <input type="checkbox"/> not eligible <input type="checkbox"/> not determined
21. History and significance on continuation page. <input type="checkbox"/>		22. Sources of information on continuation page. <input type="checkbox"/>

**ARCHITECTURAL INFORMATION**

23. Category of property: <input type="checkbox"/> building(s) <input type="checkbox"/> site <input type="checkbox"/> structure <input type="checkbox"/> object	30. Roof material: slate	37. Windows: <input type="checkbox"/> historic <input type="checkbox"/> replacement Pane arrangement:
24. Vernacular or property type:	31. Chimney placement:	38. Acreage (rural): Visible from public road? <input type="checkbox"/>
25. Architectural Style: Second Empire	32. Structural system:	39. Changes (describe in box 28 cont.): <input type="checkbox"/> Addition(s) Date(s): <input type="checkbox"/> Altered Date(s): <input type="checkbox"/> Moved Date(s): <input type="checkbox"/> Other Date(s):
26. Plan shape:	33. Ext. wall cladding: brick	Endangered by:
27. Number of stories: 2.5	34. Foundation material: stone	40. Number of outbuildings (describe in box 40 cont.):
28. Number of bays (1st floor): 3	35. Basement type:	41. Further description of building features and associated resources on continuation page. <input type="checkbox"/>
29. Roof type: mansard	36. Front porch type/placement:	

**OTHER**

42. Current owner/address:	43. Form prepared by (name and org.): Landmarks Association of St. Louis	44. Survey date: 2006
		45. Date of revisions:

**FOR SHPO USE:**

Date entered in inventory:	Level of survey <input type="checkbox"/> reconnaissance <input type="checkbox"/> intensive	Additional research needed? <input type="checkbox"/> yes <input type="checkbox"/> no
National Register Status <input type="checkbox"/> listed <input type="checkbox"/> in listed district Name: <input type="checkbox"/> pending listing <input type="checkbox"/> eligible (individually) <input type="checkbox"/> eligible (district) <input type="checkbox"/> not eligible <input type="checkbox"/> not determined	Other:	



**ARCHITECTURAL/HISTORIC INVENTORY FORM**

SLC-AS-045-0342

Page 2

**ADDITIONAL INFORMATION:**

21. (cont.) History and significance. Expand box as necessary, or add continuation pages.

This 2.5 story brick dwelling has a slate mansard roof with a wooden cornice with multiple brackets and wood decorative carvings. Two gable dormers with pediments sit within the mansard. The front facade is symmetrical with a central hall entrance beneath a large wooden porch. The porch has a low-pitched hipped roof and is supported by round columns, and has a wooden banister. Two two-over-two windows are on each side of the front door. Five two-over-two windows are on the second floor. The entire front facade has been covered in stucco.

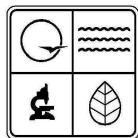
22. (cont.) Sources of information. Expand box as necessary, or add continuation pages.

40. (cont.) Description of environment and outbuildings. Expand box as necessary, or add continuation pages.

There is a building permit from 3/20/1889 for a two-story brick house on this block, for owner Wm. Stith. A street numbering certificate was taken out for this address in 1890. The house appears to pre-date both of those dates, and it is on the Hopkins map of 1883. Built as a single-family home, a permit was taken out on 6/10/1942 to alter the dwelling for use as a tenement. It was for \$2500, with W. C. Choisel (Chosen?) listed as the owner, and J. P. Stevens as the architect.

41. (cont.) Further description of important architectural features. Expand box as necessary, or add continuation pages.





MISSOURI DEPARTMENT OF NATURAL RESOURCES  
STATE HISTORIC PRESERVATION OFFICE, P.O. Box 176, Jefferson City, MO 6510

ARCHITECTURAL/HISTORIC INVENTORY FORM

1. Survey No. SLC-AS-045-0343		2. Survey Name: Carondelet	
3. County:		4. Address (Street No.) 5902	Street (name) Michigan Avenue
5. City: St. Louis City	Vicinity: <input type="checkbox"/>	6. UTM:	
8. Historic name (if known):		9. Present/other name (if known):	
10. Ownership: <input type="checkbox"/> Private <input type="checkbox"/> Public		11a. Historic use (if known): dwelling	11b. Current use: dwelling

HISTORICAL INFORMATION

12. Construction date: 1892	15. Architect:	18. Previously surveyed? <input type="checkbox"/> Cite survey name in box 22 cont. (page 3)
13. Significant date/period:	16. Builder/contractor: R. Nielsen	19. On National Register? <input type="checkbox"/> indiv. <input type="checkbox"/> district Cite nomination name in box 22 cont. (page 3)
14. Area(s) of significance:	17. Original or significant owner: Alonzo W. Beener	20. National Register eligible? <input type="checkbox"/> individually eligible <input type="checkbox"/> district potential C <input type="checkbox"/> NC <input type="checkbox"/> <input type="checkbox"/> not eligible <input type="checkbox"/> not determined
21. History and significance on continuation page. <input type="checkbox"/>		22. Sources of information on continuation page. <input type="checkbox"/>

ARCHITECTURAL INFORMATION

23. Category of property: <input type="checkbox"/> building(s) <input type="checkbox"/> site <input type="checkbox"/> structure <input type="checkbox"/> object	30. Roof material: asphalt	37. Windows: <input type="checkbox"/> historic <input type="checkbox"/> replacement Pane arrangement:
24. Vernacular or property type:	31. Chimney placement:	38. Acreage (rural): Visible from public road? <input type="checkbox"/>
25. Architectural Style: Late Victorian	32. Structural system:	39. Changes (describe in box 28 cont.): <input type="checkbox"/> Addition(s) Date(s): <input type="checkbox"/> Altered Date(s): <input type="checkbox"/> Moved Date(s): <input type="checkbox"/> Other Date(s):
26. Plan shape:	33. Ext. wall cladding: brick	Endangered by:
27. Number of stories: 2.5	34. Foundation material: stone	40. Number of outbuildings (describe in box 40 cont.):
28. Number of bays (1st floor): 2	35. Basement type:	41. Further description of building features and associated resources on continuation page. <input type="checkbox"/>
29. Roof type: hipped	36. Front porch type/placement:	

OTHER

42. Current owner/address:	43. Form prepared by (name and org.): Landmarks Association of St. Louis	44. Survey date: 2006
		45. Date of revisions:

FOR SHPO USE:

Date entered in inventory:	Level of survey <input type="checkbox"/> reconnaissance <input type="checkbox"/> intensive	Additional research needed? <input type="checkbox"/> yes <input type="checkbox"/> no
National Register Status <input type="checkbox"/> listed <input type="checkbox"/> in listed district Name: <input type="checkbox"/> pending listing <input type="checkbox"/> eligible (individually) <input type="checkbox"/> eligible (district) <input type="checkbox"/> not eligible <input type="checkbox"/> not determined	Other:	



**ARCHITECTURAL/HISTORIC INVENTORY FORM**

SLC-AS-045-0343

Page 2

**ADDITIONAL INFORMATION:**

21. (cont.) History and significance. Expand box as necessary, or add continuation pages.

This 2.5 story brick house has a steeply pitched hipped roof. The front facade is two bays wide, with a front facing gable roof porch, with square brick supports, on the left side of the facade. To the right is a paired window with a mullion, stone sill, and a brick segmental arched lintel. An identical window is above at the second story. The first bay on the second story is a single one-over-one window with a stone sill. At the roof a small hipped roof dormer faces Michigan Ave. Larger dormers, probably later additions, are on the south and north sides of the roof.

22. (cont.) Sources of information. Expand box as necessary, or add continuation pages.

40. (cont.) Description of environment and outbuildings. Expand box as necessary, or add continuation pages.

Building permit # B-4331. Daily record 9/14/1892. Street numbering certificate date 2/1/1893.

41. (cont.) Further description of important architectural features. Expand box as necessary, or add continuation pages.

There is one non-contributing frame garage, with a gable roof.



MISSOURI DEPARTMENT OF NATURAL RESOURCES  
STATE HISTORIC PRESERVATION OFFICE, P.O. Box 176, Jefferson City, MO 6510

ARCHITECTURAL/HISTORIC INVENTORY FORM

1. Survey No. SLC-AS-045-0344		2. Survey Name: Carondelet	
3. County:		4. Address (Street No.) 5903	Street (name) Michigan Avenue
5. City: St. Louis City	Vicinity: <input type="checkbox"/>	6. UTM:	
8. Historic name (if known):		7. Township/Range/Section:	
9. Present/other name (if known):			
10. Ownership: <input type="checkbox"/> Private <input type="checkbox"/> Public		11a. Historic use (if known): dwelling	11b. Current use: dwelling

HISTORICAL INFORMATION

12. Construction date: 1929	15. Architect:	18. Previously surveyed? <input type="checkbox"/> Cite survey name in box 22 cont. (page 3)
13. Significant date/period:	16. Builder/contractor: L. E. Reeves	19. On National Register? <input type="checkbox"/> indiv. <input type="checkbox"/> district Cite nomination name in box 22 cont. (page 3)
14. Area(s) of significance:	17. Original or significant owner: W. C. Choisel	20. National Register eligible? <input type="checkbox"/> individually eligible <input type="checkbox"/> district potential C <input type="checkbox"/> NC <input type="checkbox"/> <input type="checkbox"/> not eligible <input type="checkbox"/> not determined
21. History and significance on continuation page. <input type="checkbox"/>		22. Sources of information on continuation page. <input type="checkbox"/>

ARCHITECTURAL INFORMATION

23. Category of property: <input type="checkbox"/> building(s) <input type="checkbox"/> site <input type="checkbox"/> structure <input type="checkbox"/> object	30. Roof material: unknown	37. Windows: <input type="checkbox"/> historic <input type="checkbox"/> replacement Pane arrangement:
24. Vernacular or property type:	31. Chimney placement:	38. Acreage (rural): Visible from public road? <input type="checkbox"/>
25. Architectural Style: English Cottage	32. Structural system:	39. Changes (describe in box 28 cont.): <input type="checkbox"/> Addition(s) Date(s): <input type="checkbox"/> Altered Date(s): <input type="checkbox"/> Moved Date(s): <input type="checkbox"/> Other Date(s):
26. Plan shape:	33. Ext. wall cladding: brick	Endangered by:
27. Number of stories: 1.5	34. Foundation material: unknown	
28. Number of bays (1st floor): 3	35. Basement type:	40. Number of outbuildings (describe in box 40 cont.):
29. Roof type: gable	36. Front porch type/placement:	41. Further description of building features and associated resources on continuation page. <input type="checkbox"/>

OTHER

42. Current owner/address:	43. Form prepared by (name and org.): Landmarks Association of St. Louis	44. Survey date: 2006
		45. Date of revisions:

FOR SHPO USE:

Date entered in inventory:	Level of survey <input type="checkbox"/> reconnaissance <input type="checkbox"/> intensive	Additional research needed? <input type="checkbox"/> yes <input type="checkbox"/> no
National Register Status <input type="checkbox"/> listed <input type="checkbox"/> in listed district Name: <input type="checkbox"/> pending listing <input type="checkbox"/> eligible (individually) <input type="checkbox"/> eligible (district) <input type="checkbox"/> not eligible <input type="checkbox"/> not determined	Other:	



**ARCHITECTURAL/HISTORIC INVENTORY FORM**

SLC-AS-045-0344

Page 2

**ADDITIONAL INFORMATION:**

21. (cont.) History and significance. Expand box as necessary, or add continuation pages.

This 1.5 story brick dwelling has a front facing gable roof with a sloped end on the south facade. Also on the south facade is a shed roof dormer. The front entrance is located on the right side of the front facade, within a brick bay that slightly extends from the facade, beneath a hipped-roof awning. To the left of the entrance are two rectangular windows, each with narrow sidelight windows. On the half story level are two one-over-one windows. All windows have brick sills and flat brick arches. A shallow brick and concrete front porch extends the length of the front facade. It has no roof, and an iron railing.

22. (cont.) Sources of information. Expand box as necessary, or add continuation pages.

40. (cont.) Description of environment and outbuildings. Expand box as necessary, or add continuation pages.

1922 alterations (\$500) by owner A. Sautle.

41. (cont.) Further description of important architectural features. Expand box as necessary, or add continuation pages.



MISSOURI DEPARTMENT OF NATURAL RESOURCES  
STATE HISTORIC PRESERVATION OFFICE, P.O. Box 176, Jefferson City, MO 6510

ARCHITECTURAL/HISTORIC INVENTORY FORM

1. Survey No. SLC-AS-045-0345		2. Survey Name: Carondelet	
3. County:		4. Address (Street No.) 5904	Street (name) Michigan Avenue
5. City: St. Louis City	Vicinity: <input type="checkbox"/>	6. UTM:	
8. Historic name (if known):		7. Township/Range/Section:	
9. Present/other name (if known):			
10. Ownership: <input type="checkbox"/> Private <input type="checkbox"/> Public		11a. Historic use (if known): dwelling	11b. Current use: dwelling

HISTORICAL INFORMATION

12. Construction date: c. 1900	15. Architect:	18. Previously surveyed? <input type="checkbox"/> Cite survey name in box 22 cont. (page 3)
13. Significant date/period:	16. Builder/contractor:	19. On National Register? <input type="checkbox"/> indiv. <input type="checkbox"/> district Cite nomination name in box 22 cont. (page 3)
14. Area(s) of significance:	17. Original or significant owner:	20. National Register eligible? <input type="checkbox"/> individually eligible <input type="checkbox"/> district potential C <input type="checkbox"/> NC <input type="checkbox"/> <input type="checkbox"/> not eligible <input type="checkbox"/> not determined
21. History and significance on continuation page. <input type="checkbox"/>		22. Sources of information on continuation page. <input type="checkbox"/>

ARCHITECTURAL INFORMATION

23. Category of property: <input type="checkbox"/> building(s) <input type="checkbox"/> site <input type="checkbox"/> structure <input type="checkbox"/> object	30. Roof material: asphalt	37. Windows: <input type="checkbox"/> historic <input type="checkbox"/> replacement Pane arrangement:
24. Vernacular or property type:	31. Chimney placement:	38. Acreage (rural): Visible from public road? <input type="checkbox"/>
25. Architectural Style: Late Victorian	32. Structural system:	39. Changes (describe in box 28 cont.): <input type="checkbox"/> Addition(s) Date(s): <input type="checkbox"/> Altered Date(s): <input type="checkbox"/> Moved Date(s): <input type="checkbox"/> Other Date(s):
26. Plan shape:	33. Ext. wall cladding: brick	Endangered by:
27. Number of stories: 2	34. Foundation material: stone	
28. Number of bays (1st floor): 1	35. Basement type:	40. Number of outbuildings (describe in box 40 cont.):
29. Roof type: flat	36. Front porch type/placement:	41. Further description of building features and associated resources on continuation page. <input type="checkbox"/>

OTHER

42. Current owner/address:	43. Form prepared by (name and org.): Landmarks Association of St. Louis	44. Survey date: 2006
		45. Date of revisions:

FOR SHPO USE:

Date entered in inventory:	Level of survey <input type="checkbox"/> reconnaissance <input type="checkbox"/> intensive	Additional research needed? <input type="checkbox"/> yes <input type="checkbox"/> no
National Register Status <input type="checkbox"/> listed <input type="checkbox"/> in listed district Name: <input type="checkbox"/> pending listing <input type="checkbox"/> eligible (individually) <input type="checkbox"/> eligible (district) <input type="checkbox"/> not eligible <input type="checkbox"/> not determined	Other:	



**ARCHITECTURAL/HISTORIC INVENTORY FORM**

SLC-AS-045-0345

Page 2

**ADDITIONAL INFORMATION:**

21. (cont.) History and significance. Expand box as necessary, or add continuation pages.

This two-story brick house has a flat roof with a stepped parapet. The entrance is on the south side facade. The front facade is one bay wide, with two single windows on the front facade, each with a stone sill and brick segmental arched lintel. At the second story is a paired window with stone sill, each window being three-over-one. This window has a brick flat arch.

22. (cont.) Sources of information. Expand box as necessary, or add continuation pages.

40. (cont.) Description of environment and outbuildings. Expand box as necessary, or add continuation pages.

No permit found.

41. (cont.) Further description of important architectural features. Expand box as necessary, or add continuation pages.



MISSOURI DEPARTMENT OF NATURAL RESOURCES  
STATE HISTORIC PRESERVATION OFFICE, P.O. Box 176, Jefferson City, MO 6510

**ARCHITECTURAL/HISTORIC INVENTORY FORM**

1. Survey No. SLC-AS-045-0346		2. Survey Name: Carondelet	
3. County:		4. Address (Street No.) 5908	Street (name) Michigan Avenue
5. City: St. Louis City	Vicinity: <input type="checkbox"/>	6. UTM:	7. Township/Range/Section:
8. Historic name (if known):			9. Present/other name (if known):
10. Ownership: <input type="checkbox"/> Private <input type="checkbox"/> Public		11a. Historic use (if known): flats	11b. Current use: dwelling

**HISTORICAL INFORMATION**

12. Construction date: 1906	15. Architect: Richard Deutman	18. Previously surveyed? <input type="checkbox"/> Cite survey name in box 22 cont. (page 3)
13. Significant date/period:	16. Builder/contractor: Richard Deutman	19. On National Register? <input type="checkbox"/> indiv. <input type="checkbox"/> district Cite nomination name in box 22 cont. (page 3)
14. Area(s) of significance:	17. Original or significant owner: Michael O'Gare	20. National Register eligible? <input type="checkbox"/> individually eligible <input type="checkbox"/> district potential C <input type="checkbox"/> NC <input type="checkbox"/> <input type="checkbox"/> not eligible <input type="checkbox"/> not determined
21. History and significance on continuation page. <input type="checkbox"/>		22. Sources of information on continuation page. <input type="checkbox"/>

**ARCHITECTURAL INFORMATION**

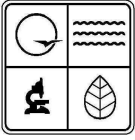
23. Category of property: <input type="checkbox"/> building(s) <input type="checkbox"/> site <input type="checkbox"/> structure <input type="checkbox"/> object	30. Roof material: asphalt	37. Windows: <input type="checkbox"/> historic <input type="checkbox"/> replacement Pane arrangement:
24. Vernacular or property type:	31. Chimney placement:	38. Acreage (rural): Visible from public road? <input type="checkbox"/>
25. Architectural Style: Late 19th and Early 20th Century Re	32. Structural system:	39. Changes (describe in box 28 cont.): <input type="checkbox"/> Addition(s) Date(s): <input type="checkbox"/> Altered Date(s): <input type="checkbox"/> Moved Date(s): <input type="checkbox"/> Other Date(s):
26. Plan shape:	33. Ext. wall cladding: brick	Endangered by:
27. Number of stories: 2	34. Foundation material: stone	
28. Number of bays (1st floor): 2	35. Basement type:	40. Number of outbuildings (describe in box 40 cont.):
29. Roof type: flat	36. Front porch type/placement:	41. Further description of building features and associated resources on continuation page. <input type="checkbox"/>

**OTHER**

42. Current owner/address:	43. Form prepared by (name and org.): Landmarks Association of St. Louis	44. Survey date: 2006
		45. Date of revisions:

**FOR SHPO USE:**

Date entered in inventory:	Level of survey <input type="checkbox"/> reconnaissance <input type="checkbox"/> intensive	Additional research needed? <input type="checkbox"/> yes <input type="checkbox"/> no
National Register Status <input type="checkbox"/> listed <input type="checkbox"/> in listed district Name: <input type="checkbox"/> pending listing <input type="checkbox"/> eligible (individually) <input type="checkbox"/> eligible (district) <input type="checkbox"/> not eligible <input type="checkbox"/> not determined	Other:	



**ARCHITECTURAL/HISTORIC INVENTORY FORM**

SLC-AS-045-0346

Page 2

**ADDITIONAL INFORMATION:**

21. (cont.) History and significance. Expand box as necessary, or add continuation pages.

This two-story house has a flat roof with a stepped parapet with terra cotta coping. There is cornice with dentils that appears to be galvanized metal. The two bay front facade has the entrance on the left side, set within a segmental arched opening. Original doors have been removed. The second bay is two windows, each single one-over-one with stone lug sills and brick segmental arched lintels. There are identical windows above, at the second story level, and a single window at the first bay.

22. (cont.) Sources of information. Expand box as necessary, or add continuation pages.

40. (cont.) Description of environment and outbuildings. Expand box as necessary, or add continuation pages.

Building permit # E-6827. Daily record 3/14/1906.

41. (cont.) Further description of important architectural features. Expand box as necessary, or add continuation pages.

There is one contributing frame garage, with a gable roof.





**ARCHITECTURAL/HISTORIC INVENTORY FORM**

1. Survey No. SLC-AS-045-0347		2. Survey Name: Carondelet	
3. County:		4. Address (Street No.) 5910	Street (name) Michigan Avenue
5. City: St. Louis City	Vicinity: <input type="checkbox"/>	6. UTM:	
8. Historic name (if known):		9. Present/other name (if known):	
10. Ownership: <input type="checkbox"/> Private <input type="checkbox"/> Public		11a. Historic use (if known): tenement	11b. Current use: dwelling

**HISTORICAL INFORMATION**

12. Construction date: 1910	15. Architect: L. Hoffman	18. Previously surveyed? <input type="checkbox"/> Cite survey name in box 22 cont. (page 3)
13. Significant date/period:	16. Builder/contractor: D. E. Contarina	19. On National Register? <input type="checkbox"/> indiv. <input type="checkbox"/> district Cite nomination name in box 22 cont. (page 3)
14. Area(s) of significance:	17. Original or significant owner: Geo. N. Cooper	20. National Register eligible? <input type="checkbox"/> individually eligible <input type="checkbox"/> district potential C <input type="checkbox"/> NC <input type="checkbox"/> <input type="checkbox"/> not eligible <input type="checkbox"/> not determined
21. History and significance on continuation page. <input type="checkbox"/>		22. Sources of information on continuation page. <input type="checkbox"/>

**ARCHITECTURAL INFORMATION**

23. Category of property: <input type="checkbox"/> building(s) <input type="checkbox"/> site <input type="checkbox"/> structure <input type="checkbox"/> object	30. Roof material: asphalt	37. Windows: <input type="checkbox"/> historic <input type="checkbox"/> replacement Pane arrangement:
24. Vernacular or property type:	31. Chimney placement:	38. Acreage (rural): Visible from public road? <input type="checkbox"/>
25. Architectural Style: Late 19th and Early 20th Century Re	32. Structural system:	39. Changes (describe in box 28 cont.): <input type="checkbox"/> Addition(s) Date(s): <input type="checkbox"/> Altered Date(s): <input type="checkbox"/> Moved Date(s): <input type="checkbox"/> Other Date(s):
26. Plan shape:	33. Ext. wall cladding: brick	Endangered by:
27. Number of stories: 2	34. Foundation material: stone	40. Number of outbuildings (describe in box 40 cont.):
28. Number of bays (1st floor): 1	35. Basement type:	41. Further description of building features and associated resources on continuation page. <input type="checkbox"/>
29. Roof type: flat	36. Front porch type/placement:	

**OTHER**

42. Current owner/address:	43. Form prepared by (name and org.): Landmarks Association of St. Louis	44. Survey date: 2006
		45. Date of revisions:

**FOR SHPO USE:**

Date entered in inventory:	Level of survey <input type="checkbox"/> reconnaissance <input type="checkbox"/> intensive	Additional research needed? <input type="checkbox"/> yes <input type="checkbox"/> no
National Register Status <input type="checkbox"/> listed <input type="checkbox"/> in listed district Name: <input type="checkbox"/> pending listing <input type="checkbox"/> eligible (individually) <input type="checkbox"/> eligible (district) <input type="checkbox"/> not eligible <input type="checkbox"/> not determined	Other:	



**ARCHITECTURAL/HISTORIC INVENTORY FORM**

SLC-AS-045-0347

Page 2

**ADDITIONAL INFORMATION:**

21. (cont.) History and significance. Expand box as necessary, or add continuation pages.

This two-story house has a flat roof with a stepped parapet with terra cotta coping. The front facade has a simple cornice of white glazed terra cotta. A large enclosed front porch has been added to the left side of the front facade, obscuring the entrance. To the right is a large square window, with a continuous sill that extends the length of the front facade. At the second floor, the first bay is a door opening, filled in by a window. The second bay is a large square one-over-one window with a stone sill.

22. (cont.) Sources of information. Expand box as necessary, or add continuation pages.

40. (cont.) Description of environment and outbuildings. Expand box as necessary, or add continuation pages.

Building permit # G-6742. Daily record 12/20/1910.

41. (cont.) Further description of important architectural features. Expand box as necessary, or add continuation pages.



MISSOURI DEPARTMENT OF NATURAL RESOURCES  
STATE HISTORIC PRESERVATION OFFICE, P.O. Box 176, Jefferson City, MO 6510

**ARCHITECTURAL/HISTORIC INVENTORY FORM**

1. Survey No. SLC-AS-045-0348		2. Survey Name: Carondelet	
3. County:		4. Address (Street No.) 5911	Street (name) Michigan Avenue
5. City: St. Louis City	Vicinity: <input type="checkbox"/>	6. UTM:	7. Township/Range/Section:
8. Historic name (if known):			9. Present/other name (if known):
10. Ownership: <input type="checkbox"/> Private <input type="checkbox"/> Public		11a. Historic use (if known): dwelling	11b. Current use: dwelling

**HISTORICAL INFORMATION**

12. Construction date: c. 1865	15. Architect:	18. Previously surveyed? <input type="checkbox"/> Cite survey name in box 22 cont. (page 3)
13. Significant date/period:	16. Builder/contractor:	19. On National Register? <input type="checkbox"/> indiv. <input type="checkbox"/> district Cite nomination name in box 22 cont. (page 3)
14. Area(s) of significance:	17. Original or significant owner:	20. National Register eligible? <input type="checkbox"/> individually eligible <input type="checkbox"/> district potential C <input type="checkbox"/> NC <input type="checkbox"/> <input type="checkbox"/> not eligible <input type="checkbox"/> not determined
21. History and significance on continuation page. <input type="checkbox"/>		22. Sources of information on continuation page. <input type="checkbox"/>

**ARCHITECTURAL INFORMATION**

23. Category of property: <input type="checkbox"/> building(s) <input type="checkbox"/> site <input type="checkbox"/> structure <input type="checkbox"/> object	30. Roof material: asphalt	37. Windows: <input type="checkbox"/> historic <input type="checkbox"/> replacement Pane arrangement:
24. Vernacular or property type:	31. Chimney placement:	38. Acreage (rural): Visible from public road? <input type="checkbox"/>
25. Architectural Style: Federal	32. Structural system:	39. Changes (describe in box 28 cont.): <input type="checkbox"/> Addition(s) Date(s): <input type="checkbox"/> Altered Date(s): <input type="checkbox"/> Moved Date(s): <input type="checkbox"/> Other Date(s):
26. Plan shape:	33. Ext. wall cladding: brick	Endangered by:
27. Number of stories: 1	34. Foundation material: stone	40. Number of outbuildings (describe in box 40 cont.):
28. Number of bays (1st floor): 2	35. Basement type:	41. Further description of building features and associated resources on continuation page. <input type="checkbox"/>
29. Roof type: gable	36. Front porch type/placement:	

**OTHER**

42. Current owner/address:	43. Form prepared by (name and org.): Landmarks Association of St. Louis	44. Survey date: 2006
		45. Date of revisions:

**FOR SHPO USE:**

Date entered in inventory:	Level of survey <input type="checkbox"/> reconnaissance <input type="checkbox"/> intensive	Additional research needed? <input type="checkbox"/> yes <input type="checkbox"/> no
National Register Status <input type="checkbox"/> listed <input type="checkbox"/> in listed district Name: <input type="checkbox"/> pending listing <input type="checkbox"/> eligible (individually) <input type="checkbox"/> eligible (district) <input type="checkbox"/> not eligible <input type="checkbox"/> not determined	Other:	



**ARCHITECTURAL/HISTORIC INVENTORY FORM**

---

SLC-AS-045-0348

Page 2

**ADDITIONAL INFORMATION:**

21. (cont.) History and significance. Expand box as necessary, or add continuation pages.

This one-story brick house has a side-gabled roof, with a catslide addition on the rear. The cornice has brick dentils. The symmetrical facade has a central door with a transom. On each side it is flanked by paired windows with non-functioning shutters. The wooden front porch has a shed roof, and extends the entire length of the front facade.

22. (cont.) Sources of information. Expand box as necessary, or add continuation pages.

40. (cont.) Description of environment and outbuildings. Expand box as necessary, or add continuation pages.

On the Hopkins map of 1883.

41. (cont.) Further description of important architectural features. Expand box as necessary, or add continuation pages.



**ARCHITECTURAL/HISTORIC INVENTORY FORM**

1. Survey No. SLC-AS-045-0349		2. Survey Name: Carondelet	
3. County:		4. Address (Street No.) 5912	Street (name) Michigan Avenue
5. City: St. Louis City	Vicinity: <input type="checkbox"/>	6. UTM:	
8. Historic name (if known):		9. Present/other name (if known):	
10. Ownership: <input type="checkbox"/> Private <input type="checkbox"/> Public		11a. Historic use (if known): dwelling	11b. Current use: dwelling

**HISTORICAL INFORMATION**

12. Construction date: 1928	15. Architect: A. Stauder	18. Previously surveyed? <input type="checkbox"/> Cite survey name in box 22 cont. (page 3)
13. Significant date/period:	16. Builder/contractor: C. Dallas	19. On National Register? <input type="checkbox"/> indiv. <input type="checkbox"/> district Cite nomination name in box 22 cont. (page 3)
14. Area(s) of significance:	17. Original or significant owner: Maydalina Villa	20. National Register eligible? <input type="checkbox"/> individually eligible <input type="checkbox"/> district potential C <input type="checkbox"/> NC <input type="checkbox"/> <input type="checkbox"/> not eligible <input type="checkbox"/> not determined
21. History and significance on continuation page. <input type="checkbox"/>		22. Sources of information on continuation page. <input type="checkbox"/>

**ARCHITECTURAL INFORMATION**

23. Category of property: <input type="checkbox"/> building(s) <input type="checkbox"/> site <input type="checkbox"/> structure <input type="checkbox"/> object	30. Roof material: asphalt	37. Windows: <input type="checkbox"/> historic <input type="checkbox"/> replacement Pane arrangement:
24. Vernacular or property type:	31. Chimney placement:	38. Acreage (rural): Visible from public road? <input type="checkbox"/>
25. Architectural Style: English Cottage	32. Structural system:	39. Changes (describe in box 28 cont.): <input type="checkbox"/> Addition(s) Date(s): <input type="checkbox"/> Altered Date(s): <input type="checkbox"/> Moved Date(s): <input type="checkbox"/> Other Date(s):
26. Plan shape:	33. Ext. wall cladding: brick	Endangered by:
27. Number of stories: 1.5	34. Foundation material: stone	40. Number of outbuildings (describe in box 40 cont.):
28. Number of bays (1st floor): 2	35. Basement type:	41. Further description of building features and associated resources on continuation page. <input type="checkbox"/>
29. Roof type: hip-on-gable	36. Front porch type/placement:	

**OTHER**

42. Current owner/address:	43. Form prepared by (name and org.): Landmarks Association of St. Louis	44. Survey date: 2006
		45. Date of revisions:

**FOR SHPO USE:**

Date entered in inventory:	Level of survey <input type="checkbox"/> reconnaissance <input type="checkbox"/> intensive	Additional research needed? <input type="checkbox"/> yes <input type="checkbox"/> no
National Register Status <input type="checkbox"/> listed <input type="checkbox"/> in listed district Name: <input type="checkbox"/> pending listing <input type="checkbox"/> eligible (individually) <input type="checkbox"/> eligible (district) <input type="checkbox"/> not eligible <input type="checkbox"/> not determined	Other:	



## ADDITIONAL INFORMATION:

21. (cont.) History and significance. Expand box as necessary, or add continuation pages.

This 1.5 story variegated brick house has a front facing hip-on-gable roof. The central front porch has a hipped roof and brick supports. Flanking the porch on either side are paired three-over-one windows, that share a stone sill and a brick flat arched opening. At the half story level are small paired windows, also with a stone sill and brick flat arch.

22. (cont.) Sources of information. Expand box as necessary, or add continuation pages.

40. (cont.) Description of environment and outbuildings. Expand box as necessary, or add continuation pages.

Permit taken out on 5/4/1977 for "room addition" for \$5,500 by owner James A. Ryan.

41. (cont.) Further description of important architectural features. Expand box as necessary, or add continuation pages.

There is one contributing frame garage, with a gable roof.



MISSOURI DEPARTMENT OF NATURAL RESOURCES  
STATE HISTORIC PRESERVATION OFFICE, P.O. Box 176, Jefferson City, MO 6510

**ARCHITECTURAL/HISTORIC INVENTORY FORM**

1. Survey No. SLC-AS-045-0350		2. Survey Name: Carondelet	
3. County:		4. Address (Street No.) 5915	Street (name) Michigan Avenue
5. City: St. Louis City	Vicinity: <input type="checkbox"/>	6. UTM:	
7. Township/Range/Section:		8. Historic name (if known):	
9. Present/other name (if known):		10. Ownership: <input type="checkbox"/> Private <input type="checkbox"/> Public	
11a. Historic use (if known): tenement		11b. Current use: multiple dwelling	

**HISTORICAL INFORMATION**

12. Construction date: 1923	15. Architect: Hy Henrichs	18. Previously surveyed? <input type="checkbox"/> Cite survey name in box 22 cont. (page 3)
13. Significant date/period:	16. Builder/contractor: Hy Henrichs	19. On National Register? <input type="checkbox"/> indiv. <input type="checkbox"/> district Cite nomination name in box 22 cont. (page 3)
14. Area(s) of significance:	17. Original or significant owner: J. Rannells	20. National Register eligible? <input type="checkbox"/> individually eligible <input type="checkbox"/> district potential C <input type="checkbox"/> NC <input type="checkbox"/> <input type="checkbox"/> not eligible <input type="checkbox"/> not determined
21. History and significance on continuation page. <input type="checkbox"/>		22. Sources of information on continuation page. <input type="checkbox"/>

**ARCHITECTURAL INFORMATION**

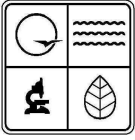
23. Category of property: <input type="checkbox"/> building(s) <input type="checkbox"/> site <input type="checkbox"/> structure <input type="checkbox"/> object	30. Roof material: unknown	37. Windows: <input type="checkbox"/> historic <input type="checkbox"/> replacement Pane arrangement:
24. Vernacular or property type:	31. Chimney placement:	38. Acreage (rural): Visible from public road? <input type="checkbox"/>
25. Architectural Style: Craftsman	32. Structural system:	39. Changes (describe in box 28 cont.): <input type="checkbox"/> Addition(s) Date(s): <input type="checkbox"/> Altered Date(s): <input type="checkbox"/> Moved Date(s): <input type="checkbox"/> Other Date(s):
26. Plan shape:	33. Ext. wall cladding: brick	Endangered by:
27. Number of stories: 2	34. Foundation material: stone	40. Number of outbuildings (describe in box 40 cont.):
28. Number of bays (1st floor): 2	35. Basement type:	41. Further description of building features and associated resources on continuation page. <input type="checkbox"/>
29. Roof type: gable	36. Front porch type/placement:	

**OTHER**

42. Current owner/address:	43. Form prepared by (name and org.): Landmarks Association of St. Louis	44. Survey date: 2006
		45. Date of revisions:

**FOR SHPO USE:**

Date entered in inventory:	Level of survey <input type="checkbox"/> reconnaissance <input type="checkbox"/> intensive	Additional research needed? <input type="checkbox"/> yes <input type="checkbox"/> no
National Register Status <input type="checkbox"/> listed <input type="checkbox"/> in listed district Name: <input type="checkbox"/> pending listing <input type="checkbox"/> eligible (individually) <input type="checkbox"/> eligible (district) <input type="checkbox"/> not eligible <input type="checkbox"/> not determined	Other:	



**ARCHITECTURAL/HISTORIC INVENTORY FORM**

SLC-AS-045-0350

Page 2

**ADDITIONAL INFORMATION:**

21. (cont.) History and significance. Expand box as necessary, or add continuation pages.

This two-story brick flat has a medium pitched front facing gable roof. There is a large front porch, with tapered brick supports. The low-pitched gabled roof is interrupted by a second floor balcony, with a simple banister. On the first floor, the two separate entrances are located on the right side of the front facade. To the left is a rectangular window with diamond-paned sidelights. On the second floor is a central door, which opens to the balcony. On either side it is flanked by rectangular windows with diamond-paned sidelights, identical to the window on the first floor.

22. (cont.) Sources of information. Expand box as necessary, or add continuation pages.

40. (cont.) Description of environment and outbuildings. Expand box as necessary, or add continuation pages.

24 x 49'. Building permit # B-6309. Daily record 5/17/1923.

41. (cont.) Further description of important architectural features. Expand box as necessary, or add continuation pages.

There is one non-contributing garage, with vinyl siding and a gable roof.





MISSOURI DEPARTMENT OF NATURAL RESOURCES  
STATE HISTORIC PRESERVATION OFFICE, P.O. Box 176, Jefferson City, MO 6510

**ARCHITECTURAL/HISTORIC INVENTORY FORM**

1. Survey No. SLC-AS-045-0351		2. Survey Name: Carondelet	
3. County:		4. Address (Street No.) 5918	Street (name) Michigan Avenue
5. City: St. Louis City	Vicinity: <input type="checkbox"/>	6. UTM:	
8. Historic name (if known):		9. Present/other name (if known):	
10. Ownership: <input type="checkbox"/> Private <input type="checkbox"/> Public		11a. Historic use (if known): dwelling	11b. Current use: dwelling

**HISTORICAL INFORMATION**

12. Construction date: 1889	15. Architect:	18. Previously surveyed? <input type="checkbox"/> Cite survey name in box 22 cont. (page 3)
13. Significant date/period:	16. Builder/contractor:	19. On National Register? <input type="checkbox"/> indiv. <input type="checkbox"/> district Cite nomination name in box 22 cont. (page 3)
14. Area(s) of significance:	17. Original or significant owner: M. Gary	20. National Register eligible? <input type="checkbox"/> individually eligible <input type="checkbox"/> district potential C <input type="checkbox"/> NC <input type="checkbox"/> <input type="checkbox"/> not eligible <input type="checkbox"/> not determined
21. History and significance on continuation page. <input type="checkbox"/>		22. Sources of information on continuation page. <input type="checkbox"/>

**ARCHITECTURAL INFORMATION**

23. Category of property: <input type="checkbox"/> building(s) <input type="checkbox"/> site <input type="checkbox"/> structure <input type="checkbox"/> object	30. Roof material: asphalt	37. Windows: <input type="checkbox"/> historic <input type="checkbox"/> replacement Pane arrangement:
24. Vernacular or property type:	31. Chimney placement:	38. Acreage (rural): Visible from public road? <input type="checkbox"/>
25. Architectural Style: Second Empire	32. Structural system:	39. Changes (describe in box 28 cont.): <input type="checkbox"/> Addition(s) Date(s): <input type="checkbox"/> Altered Date(s): <input type="checkbox"/> Moved Date(s): <input type="checkbox"/> Other Date(s):
26. Plan shape:	33. Ext. wall cladding: brick	Endangered by:
27. Number of stories: 2	34. Foundation material: stone	
28. Number of bays (1st floor): 1	35. Basement type:	40. Number of outbuildings (describe in box 40 cont.):
29. Roof type: mansard/hipped	36. Front porch type/placement:	41. Further description of building features and associated resources on continuation page. <input type="checkbox"/>

**OTHER**

42. Current owner/address:	43. Form prepared by (name and org.): Landmarks Association of St. Louis	44. Survey date: 2006
		45. Date of revisions:

**FOR SHPO USE:**

Date entered in inventory:	Level of survey <input type="checkbox"/> reconnaissance <input type="checkbox"/> intensive	Additional research needed? <input type="checkbox"/> yes <input type="checkbox"/> no
National Register Status <input type="checkbox"/> listed <input type="checkbox"/> in listed district Name: <input type="checkbox"/> pending listing <input type="checkbox"/> eligible (individually) <input type="checkbox"/> eligible (district) <input type="checkbox"/> not eligible <input type="checkbox"/> not determined	Other:	



## ADDITIONAL INFORMATION:

21. (cont.) History and significance. Expand box as necessary, or add continuation pages.

This two-story brick house has undergone major renovations. Originally, it would have has a flat roof with a slate mansard on the front facade. A low-pitched hipped roof was added at a later date. The original mansard slate was removed and replaced with vinyl siding. The dormer is still in place, although given a shed roof. At the first floor are two single one-over-one windows, with stone sills and brick segmental arched lintels. The entrance is on the south facade.

22. (cont.) Sources of information. Expand box as necessary, or add continuation pages.

40. (cont.) Description of environment and outbuildings. Expand box as necessary, or add continuation pages.

Building permit # A-5690. An address is not given for this permit, only "ES of Michigan", but the description and date matches this building.

41. (cont.) Further description of important architectural features. Expand box as necessary, or add continuation pages.



MISSOURI DEPARTMENT OF NATURAL RESOURCES  
STATE HISTORIC PRESERVATION OFFICE, P.O. Box 176, Jefferson City, MO 6510

**ARCHITECTURAL/HISTORIC INVENTORY FORM**

1. Survey No. SLC-AS-045-0352		2. Survey Name: Carondelet	
3. County:		4. Address (Street No.) 5924	Street (name) Michigan Avenue
5. City: St. Louis City	Vicinity: <input type="checkbox"/>	6. UTM:	
8. Historic name (if known):		7. Township/Range/Section:	
9. Present/other name (if known):			
10. Ownership: <input type="checkbox"/> Private <input type="checkbox"/> Public		11a. Historic use (if known): dwelling	11b. Current use: dwelling

**HISTORICAL INFORMATION**

12. Construction date: 1962	15. Architect:	18. Previously surveyed? <input type="checkbox"/> Cite survey name in box 22 cont. (page 3)
13. Significant date/period:	16. Builder/contractor: Altmeyer Const. Co.	19. On National Register? <input type="checkbox"/> indiv. <input type="checkbox"/> district Cite nomination name in box 22 cont. (page 3)
14. Area(s) of significance:	17. Original or significant owner: Ralph E. Allison	20. National Register eligible? <input type="checkbox"/> individually eligible <input type="checkbox"/> district potential C <input type="checkbox"/> NC <input type="checkbox"/> <input type="checkbox"/> not eligible <input type="checkbox"/> not determined
21. History and significance on continuation page. <input type="checkbox"/>		22. Sources of information on continuation page. <input type="checkbox"/>

**ARCHITECTURAL INFORMATION**

23. Category of property: <input type="checkbox"/> building(s) <input type="checkbox"/> site <input type="checkbox"/> structure <input type="checkbox"/> object	30. Roof material: asphalt	37. Windows: <input type="checkbox"/> historic <input type="checkbox"/> replacement Pane arrangement:
24. Vernacular or property type:	31. Chimney placement:	38. Acreage (rural): Visible from public road? <input type="checkbox"/>
25. Architectural Style: Modern Movement	32. Structural system:	39. Changes (describe in box 28 cont.): <input type="checkbox"/> Addition(s) Date(s): <input type="checkbox"/> Altered Date(s): <input type="checkbox"/> Moved Date(s): <input type="checkbox"/> Other Date(s):
26. Plan shape:	33. Ext. wall cladding: brick	Endangered by:
27. Number of stories: 1	34. Foundation material: concrete	
28. Number of bays (1st floor): 1	35. Basement type:	40. Number of outbuildings (describe in box 40 cont.):
29. Roof type: hipped	36. Front porch type/placement:	41. Further description of building features and associated resources on continuation page. <input type="checkbox"/>

**OTHER**

42. Current owner/address:	43. Form prepared by (name and org.): Landmarks Association of St. Louis	44. Survey date: 2006
		45. Date of revisions:

**FOR SHPO USE:**

Date entered in inventory:	Level of survey <input type="checkbox"/> reconnaissance <input type="checkbox"/> intensive	Additional research needed? <input type="checkbox"/> yes <input type="checkbox"/> no
National Register Status <input type="checkbox"/> listed <input type="checkbox"/> in listed district Name: <input type="checkbox"/> pending listing <input type="checkbox"/> eligible (individually) <input type="checkbox"/> eligible (district) <input type="checkbox"/> not eligible <input type="checkbox"/> not determined	Other:	



### **ADDITIONAL INFORMATION:**

21. (cont.) History and significance. Expand box as necessary, or add continuation pages.

This one-story brick house has a low-pitched hipped roof. The front facade has two openings, a rectangular window with a concrete sill, and a simple entrance door, surrounded by simulated masonry.

22. (cont.) Sources of information. Expand box as necessary, or add continuation pages.

40. (cont.) Description of environment and outbuildings. Expand box as necessary, or add continuation pages.

Building permit # GG2532. Daily record 3/2/1962.

41. (cont.) Further description of important architectural features. Expand box as necessary, or add continuation pages.



MISSOURI DEPARTMENT OF NATURAL RESOURCES  
STATE HISTORIC PRESERVATION OFFICE, P.O. Box 176, Jefferson City, MO 6510

**ARCHITECTURAL/HISTORIC INVENTORY FORM**

1. Survey No. SLC-AS-045-0353		2. Survey Name: Carondelet	
3. County:		4. Address (Street No.) 6000-04	Street (name) Michigan Avenue
5. City: St. Louis City	Vicinity: <input type="checkbox"/>	6. UTM:	
8. Historic name (if known):		9. Present/other name (if known):	
10. Ownership: <input type="checkbox"/> Private <input type="checkbox"/> Public		11a. Historic use (if known): dwelling	11b. Current use: dwelling

**HISTORICAL INFORMATION**

12. Construction date: 1930	15. Architect: E. G. Avis	18. Previously surveyed? <input type="checkbox"/> Cite survey name in box 22 cont. (page 3)
13. Significant date/period:	16. Builder/contractor: E. G. Avis	19. On National Register? <input type="checkbox"/> indiv. <input type="checkbox"/> district Cite nomination name in box 22 cont. (page 3)
14. Area(s) of significance:	17. Original or significant owner: May Bldg. and Investment Co.	20. National Register eligible? <input type="checkbox"/> individually eligible <input type="checkbox"/> district potential C <input type="checkbox"/> NC <input type="checkbox"/> <input type="checkbox"/> not eligible <input type="checkbox"/> not determined
21. History and significance on continuation page. <input type="checkbox"/>		22. Sources of information on continuation page. <input type="checkbox"/>

**ARCHITECTURAL INFORMATION**

23. Category of property: <input type="checkbox"/> building(s) <input type="checkbox"/> site <input type="checkbox"/> structure <input type="checkbox"/> object	30. Roof material: slate	37. Windows: <input type="checkbox"/> historic <input type="checkbox"/> replacement Pane arrangement:
24. Vernacular or property type:	31. Chimney placement:	38. Acreage (rural): Visible from public road? <input type="checkbox"/>
25. Architectural Style: Tudor Revival	32. Structural system:	39. Changes (describe in box 28 cont.): <input type="checkbox"/> Addition(s) Date(s): <input type="checkbox"/> Altered Date(s): <input type="checkbox"/> Moved Date(s): <input type="checkbox"/> Other Date(s):
26. Plan shape:	33. Ext. wall cladding: brick	Endangered by:
27. Number of stories: 1.5	34. Foundation material: stone	40. Number of outbuildings (describe in box 40 cont.):
28. Number of bays (1st floor): 3	35. Basement type:	41. Further description of building features and associated resources on continuation page. <input type="checkbox"/>
29. Roof type: cross gable	36. Front porch type/placement:	

**OTHER**

42. Current owner/address:	43. Form prepared by (name and org.): Landmarks Association of St. Louis	44. Survey date: 2006
		45. Date of revisions:

**FOR SHPO USE:**

Date entered in inventory:	Level of survey <input type="checkbox"/> reconnaissance <input type="checkbox"/> intensive	Additional research needed? <input type="checkbox"/> yes <input type="checkbox"/> no
National Register Status <input type="checkbox"/> listed <input type="checkbox"/> in listed district Name: <input type="checkbox"/> pending listing <input type="checkbox"/> eligible (individually) <input type="checkbox"/> eligible (district) <input type="checkbox"/> not eligible <input type="checkbox"/> not determined	Other:	



## ADDITIONAL INFORMATION:

21. (cont.) History and significance. Expand box as necessary, or add continuation pages.

This 1.5 story brick house is unusual for Carondelet. It has a complicated roofline, with a main side gable, with three intersecting cross gables, the largest of which is a hip-on-gable. This hip-on-gable bay forms the right side, or main bay. It has a central exterior chimney, with picturesque brick quoining. Flanking the chimney on the first floor, are two single four-over-four windows, with stone lung sill, and a flat arched stone opening, with keystones. At the half story level the chimney is flanked by smaller rectangular windows, with stone sills. To the left is the central entrance bay, with a front-facing gable roof, and decorative clinker bricks. The entrance door is curved arched with stone quoining. To the left, at the first bay of the house, is an unusual brick dormer with a sloped gable roof. There are two three-over-one windows with stone lug sills. There is a bay windows on the north side facade. The entire house, including the bay, has a slate roof.

22. (cont.) Sources of information. Expand box as necessary, or add continuation pages.

40. (cont.) Description of environment and outbuildings. Expand box as necessary, or add continuation pages.

Building permit # F9331. Daily record 9/25/1930.

41. (cont.) Further description of important architectural features. Expand box as necessary, or add continuation pages.

One contributing frame garage, with a gable roof.



**ARCHITECTURAL/HISTORIC INVENTORY FORM**

1. Survey No. SLC-AS-045-0354		2. Survey Name: Carondelet	
3. County:		4. Address (Street No.) 6003	Street (name) Michigan Avenue
5. City: St. Louis City	Vicinity: <input type="checkbox"/>	6. UTM:	
7. Township/Range/Section:		8. Historic name (if known):	
9. Present/other name (if known):		10. Ownership: <input type="checkbox"/> Private <input type="checkbox"/> Public	
11a. Historic use (if known): flats		11b. Current use: multiple dwelling	

**HISTORICAL INFORMATION**

12. Construction date: 1908	15. Architect: Wm. Degenhardt	18. Previously surveyed? <input type="checkbox"/> Cite survey name in box 22 cont. (page 3)
13. Significant date/period:	16. Builder/contractor: Wm. Degenhardt	19. On National Register? <input type="checkbox"/> indiv. <input type="checkbox"/> district Cite nomination name in box 22 cont. (page 3)
14. Area(s) of significance:	17. Original or significant owner: Wm. Degenhardt	20. National Register eligible? <input type="checkbox"/> individually eligible <input type="checkbox"/> district potential C <input type="checkbox"/> NC <input type="checkbox"/> <input type="checkbox"/> not eligible <input type="checkbox"/> not determined
21. History and significance on continuation page. <input type="checkbox"/>		22. Sources of information on continuation page. <input type="checkbox"/>

**ARCHITECTURAL INFORMATION**

23. Category of property: <input type="checkbox"/> building(s) <input type="checkbox"/> site <input type="checkbox"/> structure <input type="checkbox"/> object	30. Roof material: asphalt	37. Windows: <input type="checkbox"/> historic <input type="checkbox"/> replacement Pane arrangement:
24. Vernacular or property type:	31. Chimney placement:	38. Acreage (rural): Visible from public road? <input type="checkbox"/>
25. Architectural Style: Late 19th and Early 20th Century Re	32. Structural system:	39. Changes (describe in box 28 cont.): <input type="checkbox"/> Addition(s) Date(s): <input type="checkbox"/> Altered Date(s): <input type="checkbox"/> Moved Date(s): <input type="checkbox"/> Other Date(s):
26. Plan shape:	33. Ext. wall cladding: brick	Endangered by:
27. Number of stories: 2	34. Foundation material: stone	40. Number of outbuildings (describe in box 40 cont.):
28. Number of bays (1st floor): 2	35. Basement type:	41. Further description of building features and associated resources on continuation page. <input type="checkbox"/>
29. Roof type: flat	36. Front porch type/placement:	

**OTHER**

42. Current owner/address:	43. Form prepared by (name and org.): Landmarks Association of St. Louis	44. Survey date: 2006
		45. Date of revisions:

**FOR SHPO USE:**

Date entered in inventory:	Level of survey <input type="checkbox"/> reconnaissance <input type="checkbox"/> intensive	Additional research needed? <input type="checkbox"/> yes <input type="checkbox"/> no
National Register Status <input type="checkbox"/> listed <input type="checkbox"/> in listed district Name: <input type="checkbox"/> pending listing <input type="checkbox"/> eligible (individually) <input type="checkbox"/> eligible (district) <input type="checkbox"/> not eligible <input type="checkbox"/> not determined	Other:	



**ARCHITECTURAL/HISTORIC INVENTORY FORM**

SLC-AS-045-0354

Page 2

**ADDITIONAL INFORMATION:**

21. (cont.) History and significance. Expand box as necessary, or add continuation pages.

This two-story brick residence has a flat roof with a shaped parapet with white terra cotta coping. It has a curved pediment with steps. According to the permit, the cornice, with brackets and a wide dentil, is actually galvanized iron. The front entrance is on the left side of the front facade. To the right of the entrance are two single windows, which share a continuous sill. On the second floor are three symmetrically located windows. All single one-over-one, with stone sills. The large front porch was probably added in 1928. It has a low-pitched front facing gable roof, with stone tapered supports.

22. (cont.) Sources of information. Expand box as necessary, or add continuation pages.

40. (cont.) Description of environment and outbuildings. Expand box as necessary, or add continuation pages.

Building permit # F-6385. Daily record 7/4/1908. 1928 permit for alterations (\$500) by owner Adam Lang.

41. (cont.) Further description of important architectural features. Expand box as necessary, or add continuation pages.

There is one contributing frame garage with wood siding and a flat roof.





MISSOURI DEPARTMENT OF NATURAL RESOURCES  
STATE HISTORIC PRESERVATION OFFICE, P.O. Box 176, Jefferson City, MO 6510

**ARCHITECTURAL/HISTORIC INVENTORY FORM**

1. Survey No. SLC-AS-045-0355		2. Survey Name: Carondelet	
3. County:		4. Address (Street No.) 6005	Street (name) Michigan Avenue
5. City: St. Louis City	Vicinity: <input type="checkbox"/>	6. UTM:	
8. Historic name (if known):		7. Township/Range/Section:	
9. Present/other name (if known):			
10. Ownership: <input type="checkbox"/> Private <input type="checkbox"/> Public		11a. Historic use (if known): flats	11b. Current use: multiple dwelling

**HISTORICAL INFORMATION**

12. Construction date: 1908	15. Architect: Wm. Degenhardt	18. Previously surveyed? <input type="checkbox"/> Cite survey name in box 22 cont. (page 3)
13. Significant date/period:	16. Builder/contractor: Wm. Degenhardt	19. On National Register? <input type="checkbox"/> indiv. <input type="checkbox"/> district Cite nomination name in box 22 cont. (page 3)
14. Area(s) of significance:	17. Original or significant owner: Wm. Degenhardt	20. National Register eligible? <input type="checkbox"/> individually eligible <input type="checkbox"/> district potential C <input type="checkbox"/> NC <input type="checkbox"/> <input type="checkbox"/> not eligible <input type="checkbox"/> not determined
21. History and significance on continuation page. <input type="checkbox"/>		22. Sources of information on continuation page. <input type="checkbox"/>

**ARCHITECTURAL INFORMATION**

23. Category of property: <input type="checkbox"/> building(s) <input type="checkbox"/> site <input type="checkbox"/> structure <input type="checkbox"/> object	30. Roof material: asphalt	37. Windows: <input type="checkbox"/> historic <input type="checkbox"/> replacement Pane arrangement:
24. Vernacular or property type:	31. Chimney placement:	38. Acreage (rural): Visible from public road? <input type="checkbox"/>
25. Architectural Style: Late 19th and Early 20th Century Re	32. Structural system:	39. Changes (describe in box 28 cont.): <input type="checkbox"/> Addition(s) Date(s): <input type="checkbox"/> Altered Date(s): <input type="checkbox"/> Moved Date(s): <input type="checkbox"/> Other Date(s):
26. Plan shape:	33. Ext. wall cladding: brick	Endangered by:
27. Number of stories: 2	34. Foundation material: stone	
28. Number of bays (1st floor): 2	35. Basement type:	40. Number of outbuildings (describe in box 40 cont.):
29. Roof type: flat	36. Front porch type/placement:	41. Further description of building features and associated resources on continuation page. <input type="checkbox"/>

**OTHER**

42. Current owner/address:	43. Form prepared by (name and org.): Landmarks Association of St. Louis	44. Survey date: 2006
		45. Date of revisions:

**FOR SHPO USE:**

Date entered in inventory:	Level of survey <input type="checkbox"/> reconnaissance <input type="checkbox"/> intensive	Additional research needed? <input type="checkbox"/> yes <input type="checkbox"/> no
National Register Status <input type="checkbox"/> listed <input type="checkbox"/> in listed district Name: <input type="checkbox"/> pending listing <input type="checkbox"/> eligible (individually) <input type="checkbox"/> eligible (district) <input type="checkbox"/> not eligible <input type="checkbox"/> not determined	Other:	



## ADDITIONAL INFORMATION:

21. (cont.) History and significance. Expand box as necessary, or add continuation pages.

This two-story brick residence has a flat roof with a shaped parapet with white terra cotta coping. It has a curved pediment with steps. According to the permit, the cornice, with brackets and a wide dentil, is actually galvanized iron. The front entrance is on the right side of the front facade, and has two doors set behind a curved arch. To the left of the entrance is two single windows, which share a continuous sill. On the second floor are three symmetrically located windows. All windows are single one-over-one, with stone sills.

22. (cont.) Sources of information. Expand box as necessary, or add continuation pages.

40. (cont.) Description of environment and outbuildings. Expand box as necessary, or add continuation pages.

Building permit # F-6385. Daily record 7/4/1908.

41. (cont.) Further description of important architectural features. Expand box as necessary, or add continuation pages.



MISSOURI DEPARTMENT OF NATURAL RESOURCES  
STATE HISTORIC PRESERVATION OFFICE, P.O. Box 176, Jefferson City, MO 6510

**ARCHITECTURAL/HISTORIC INVENTORY FORM**

1. Survey No. SLC-AS-045-0356		2. Survey Name: Carondelet	
3. County:		4. Address (Street No.) 6009	Street (name) Michigan Avenue
5. City: St. Louis City	Vicinity: <input type="checkbox"/>	6. UTM:	
7. Township/Range/Section:		8. Historic name (if known):	
9. Present/other name (if known):		10. Ownership: <input type="checkbox"/> Private <input type="checkbox"/> Public	
11a. Historic use (if known): flats		11b. Current use: multiple dwelling	

**HISTORICAL INFORMATION**

12. Construction date: 1908	15. Architect: Wm. Degenhardt	18. Previously surveyed? <input type="checkbox"/> Cite survey name in box 22 cont. (page 3)
13. Significant date/period:	16. Builder/contractor: Wm. Degenhardt	19. On National Register? <input type="checkbox"/> indiv. <input type="checkbox"/> district Cite nomination name in box 22 cont. (page 3)
14. Area(s) of significance:	17. Original or significant owner: Wm. Degenhardt	20. National Register eligible? <input type="checkbox"/> individually eligible <input type="checkbox"/> district potential C <input type="checkbox"/> NC <input type="checkbox"/> <input type="checkbox"/> not eligible <input type="checkbox"/> not determined
21. History and significance on continuation page. <input type="checkbox"/>		22. Sources of information on continuation page. <input type="checkbox"/>

**ARCHITECTURAL INFORMATION**

23. Category of property: <input type="checkbox"/> building(s) <input type="checkbox"/> site <input type="checkbox"/> structure <input type="checkbox"/> object	30. Roof material: asphalt	37. Windows: <input type="checkbox"/> historic <input type="checkbox"/> replacement Pane arrangement:
24. Vernacular or property type:	31. Chimney placement:	38. Acreage (rural): Visible from public road? <input type="checkbox"/>
25. Architectural Style: Late 19th and Early 20th Century Re	32. Structural system:	39. Changes (describe in box 28 cont.): <input type="checkbox"/> Addition(s) Date(s): <input type="checkbox"/> Altered Date(s): <input type="checkbox"/> Moved Date(s): <input type="checkbox"/> Other Date(s):
26. Plan shape:	33. Ext. wall cladding: brick	Endangered by:
27. Number of stories: 2	34. Foundation material: stone	40. Number of outbuildings (describe in box 40 cont.):
28. Number of bays (1st floor): 2	35. Basement type:	41. Further description of building features and associated resources on continuation page. <input type="checkbox"/>
29. Roof type: flat	36. Front porch type/placement:	

**OTHER**

42. Current owner/address:	43. Form prepared by (name and org.): Landmarks Association of St. Louis	44. Survey date: 2006
		45. Date of revisions:

**FOR SHPO USE:**

Date entered in inventory:	Level of survey <input type="checkbox"/> reconnaissance <input type="checkbox"/> intensive	Additional research needed? <input type="checkbox"/> yes <input type="checkbox"/> no
National Register Status <input type="checkbox"/> listed <input type="checkbox"/> in listed district Name: <input type="checkbox"/> pending listing <input type="checkbox"/> eligible (individually) <input type="checkbox"/> eligible (district) <input type="checkbox"/> not eligible <input type="checkbox"/> not determined	Other:	



## ADDITIONAL INFORMATION:

21. (cont.) History and significance. Expand box as necessary, or add continuation pages.

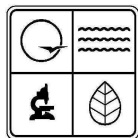
This two-story brick residence has a flat roof. According to the permit, the cornice, with brackets and a wide dentil, is actually galvanized iron. The front entrance is on the right side of the front facade, and has two doors set behind a curved arch. To the left of the entrance are two single windows, which share a continuous sill. On the second floor are three symmetrically located windows. All windows are single one-over-one, with stone sills.

22. (cont.) Sources of information. Expand box as necessary, or add continuation pages.

40. (cont.) Description of environment and outbuildings. Expand box as necessary, or add continuation pages.

Building permit # F-6385. Daily record 7/4/1908.

41. (cont.) Further description of important architectural features. Expand box as necessary, or add continuation pages.



MISSOURI DEPARTMENT OF NATURAL RESOURCES  
STATE HISTORIC PRESERVATION OFFICE, P.O. Box 176, Jefferson City, MO 6510

**ARCHITECTURAL/HISTORIC INVENTORY FORM**

1. Survey No. SLC-AS-045-0357		2. Survey Name: Carondelet	
3. County:		4. Address (Street No.) 6010	Street (name) Michigan Avenue
5. City: St. Louis City	Vicinity: <input type="checkbox"/>	6. UTM:	
7. Township/Range/Section:		8. Historic name (if known):	
9. Present/other name (if known):		10. Ownership: <input type="checkbox"/> Private <input type="checkbox"/> Public	
11a. Historic use (if known): flats		11b. Current use: multiple dwelling	

**HISTORICAL INFORMATION**

12. Construction date: 1906	15. Architect: Richard Deutman	18. Previously surveyed? <input type="checkbox"/> Cite survey name in box 22 cont. (page 3)
13. Significant date/period:	16. Builder/contractor: Richard Deutman	19. On National Register? <input type="checkbox"/> indiv. <input type="checkbox"/> district Cite nomination name in box 22 cont. (page 3)
14. Area(s) of significance:	17. Original or significant owner: Auguste Deutman	20. National Register eligible? <input type="checkbox"/> individually eligible <input type="checkbox"/> district potential C <input type="checkbox"/> NC <input type="checkbox"/> <input type="checkbox"/> not eligible <input type="checkbox"/> not determined
21. History and significance on continuation page. <input type="checkbox"/>		22. Sources of information on continuation page. <input type="checkbox"/>

**ARCHITECTURAL INFORMATION**

23. Category of property: <input type="checkbox"/> building(s) <input type="checkbox"/> site <input type="checkbox"/> structure <input type="checkbox"/> object	30. Roof material: asphalt	37. Windows: <input type="checkbox"/> historic <input type="checkbox"/> replacement Pane arrangement:
24. Vernacular or property type:	31. Chimney placement:	38. Acreage (rural): Visible from public road? <input type="checkbox"/>
25. Architectural Style: Late 19th and Early 20th Century Re	32. Structural system:	39. Changes (describe in box 28 cont.): <input type="checkbox"/> Addition(s) Date(s): <input type="checkbox"/> Altered Date(s): <input type="checkbox"/> Moved Date(s): <input type="checkbox"/> Other Date(s):
26. Plan shape:	33. Ext. wall cladding: brick	Endangered by:
27. Number of stories: 2	34. Foundation material: stone	40. Number of outbuildings (describe in box 40 cont.):
28. Number of bays (1st floor): 2	35. Basement type:	41. Further description of building features and associated resources on continuation page. <input type="checkbox"/>
29. Roof type: flat	36. Front porch type/placement:	

**OTHER**

42. Current owner/address:	43. Form prepared by (name and org.): Landmarks Association of St. Louis	44. Survey date: 2006
		45. Date of revisions:

**FOR SHPO USE:**

Date entered in inventory:	Level of survey <input type="checkbox"/> reconnaissance <input type="checkbox"/> intensive	Additional research needed? <input type="checkbox"/> yes <input type="checkbox"/> no
National Register Status <input type="checkbox"/> listed <input type="checkbox"/> in listed district Name: <input type="checkbox"/> pending listing <input type="checkbox"/> eligible (individually) <input type="checkbox"/> eligible (district) <input type="checkbox"/> not eligible <input type="checkbox"/> not determined	Other:	



**ARCHITECTURAL/HISTORIC INVENTORY FORM**

SLC-AS-045-0357

Page 2

**ADDITIONAL INFORMATION:**

21. (cont.) History and significance. Expand box as necessary, or add continuation pages.

This two-story brick two-family flat has a flat roof with a shaped parapet. The galvanized cornice has simple brackets. The front facade is two bays wide. The left side entrance bay includes two doors with transoms. They are accessed by a two-story front porch, with square brick supports. On the first floor, the right side bay is a paired window, outlined by a brick label mold. It has a continuous limestone sill. On the second floor, the first bay is a single door which opens onto the second floor of the porch. The second bay are two windows, each with limestone sills. Like the first floor windows, they are outlined by a brick label mold.

22. (cont.) Sources of information. Expand box as necessary, or add continuation pages.

40. (cont.) Description of environment and outbuildings. Expand box as necessary, or add continuation pages.

Building permit # E-9135. Daily record 9/12/1906.

41. (cont.) Further description of important architectural features. Expand box as necessary, or add continuation pages.

There is one contributing frame garage, with asphalt siding, and a gable roof.



MISSOURI DEPARTMENT OF NATURAL RESOURCES  
STATE HISTORIC PRESERVATION OFFICE, P.O. Box 176, Jefferson City, MO 6510

**ARCHITECTURAL/HISTORIC INVENTORY FORM**

1. Survey No. SLC-AS-045-0358		2. Survey Name: Carondelet	
3. County:		4. Address (Street No.) 6011	Street (name) Michigan Avenue
5. City: St. Louis City	Vicinity: <input type="checkbox"/>	6. UTM:	
7. Township/Range/Section:		8. Historic name (if known):	
9. Present/other name (if known):		10. Ownership: <input type="checkbox"/> Private <input type="checkbox"/> Public	
11a. Historic use (if known): dwelling		11b. Current use: dwelling	

**HISTORICAL INFORMATION**

12. Construction date: 1906	15. Architect: Wm. Degenhardt	18. Previously surveyed? <input type="checkbox"/> Cite survey name in box 22 cont. (page 3)
13. Significant date/period:	16. Builder/contractor: Wm. Degenhardt	19. On National Register? <input type="checkbox"/> indiv. <input type="checkbox"/> district Cite nomination name in box 22 cont. (page 3)
14. Area(s) of significance:	17. Original or significant owner: Wm. Degenhardt	20. National Register eligible? <input type="checkbox"/> individually eligible <input type="checkbox"/> district potential C <input type="checkbox"/> NC <input type="checkbox"/> <input type="checkbox"/> not eligible <input type="checkbox"/> not determined
21. History and significance on continuation page. <input type="checkbox"/>		22. Sources of information on continuation page. <input type="checkbox"/>

**ARCHITECTURAL INFORMATION**

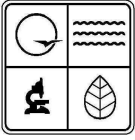
23. Category of property: <input type="checkbox"/> building(s) <input type="checkbox"/> site <input type="checkbox"/> structure <input type="checkbox"/> object	30. Roof material: asphalt	37. Windows: <input type="checkbox"/> historic <input type="checkbox"/> replacement Pane arrangement:
24. Vernacular or property type:	31. Chimney placement:	38. Acreage (rural): Visible from public road? <input type="checkbox"/>
25. Architectural Style: Late 19th and Early 20th Century Re	32. Structural system:	39. Changes (describe in box 28 cont.): <input type="checkbox"/> Addition(s) Date(s): <input type="checkbox"/> Altered Date(s): <input type="checkbox"/> Moved Date(s): <input type="checkbox"/> Other Date(s):
26. Plan shape:	33. Ext. wall cladding: brick	Endangered by:
27. Number of stories: 1	34. Foundation material: stone	40. Number of outbuildings (describe in box 40 cont.):
28. Number of bays (1st floor): 1	35. Basement type:	41. Further description of building features and associated resources on continuation page. <input type="checkbox"/>
29. Roof type: flat	36. Front porch type/placement:	

**OTHER**

42. Current owner/address:	43. Form prepared by (name and org.): Landmarks Association of St. Louis	44. Survey date: 2006
		45. Date of revisions:

**FOR SHPO USE:**

Date entered in inventory:	Level of survey <input type="checkbox"/> reconnaissance <input type="checkbox"/> intensive	Additional research needed? <input type="checkbox"/> yes <input type="checkbox"/> no
National Register Status <input type="checkbox"/> listed <input type="checkbox"/> in listed district Name: <input type="checkbox"/> pending listing <input type="checkbox"/> eligible (individually) <input type="checkbox"/> eligible (district) <input type="checkbox"/> not eligible <input type="checkbox"/> not determined	Other:	



**ARCHITECTURAL/HISTORIC INVENTORY FORM**

SLC-AS-045-0358

Page 2

**ADDITIONAL INFORMATION:**

21. (cont.) History and significance. Expand box as necessary, or add continuation pages.

This one-story brick house has a flat roof with a shaped parapet with four square pinnacles. There is a cornice with simple brackets, and brick corbelling beneath. The front facade has two openings. On the right is the front entrance, which is an arched opening with the original door which sits behind the arch. The arched brick is outlined with bullnosed brick. To the right of the entrance is a single one-over-one window, which is outlined with bullnosed brick. It has a continuous stone sill, which extends the length of the front facade. This sill divides the facade into two sections of different colored brick.

22. (cont.) Sources of information. Expand box as necessary, or add continuation pages.

40. (cont.) Description of environment and outbuildings. Expand box as necessary, or add continuation pages.

Building permit #E9172 lists the address as 6009 Michigan, but that appears to be wrong. A street numbering certificate was taken out on 9/4/1906 by Jos. Zupec for 6011 Michigan. 9/8/1922 permit for brick addition to dwelling (\$475) by owner H. R. Noll (permit F-2278).

41. (cont.) Further description of important architectural features. Expand box as necessary, or add continuation pages.

One non-contributing garage, with vinyl siding and a gable roof.





MISSOURI DEPARTMENT OF NATURAL RESOURCES  
STATE HISTORIC PRESERVATION OFFICE, P.O. Box 176, Jefferson City, MO 6510

**ARCHITECTURAL/HISTORIC INVENTORY FORM**

1. Survey No. SLC-AS-045-0359		2. Survey Name: Carondelet	
3. County:		4. Address (Street No.) 6012-14	Street (name) Michigan Avenue
5. City: St. Louis City	Vicinity: <input type="checkbox"/>	6. UTM:	
8. Historic name (if known):		7. Township/Range/Section:	
9. Present/other name (if known):			
10. Ownership: <input type="checkbox"/> Private <input type="checkbox"/> Public		11a. Historic use (if known): residence	11b. Current use: multiple dwelling

**HISTORICAL INFORMATION**

12. Construction date: 1906	15. Architect: Richard Deutman	18. Previously surveyed? <input type="checkbox"/> Cite survey name in box 22 cont. (page 3)
13. Significant date/period:	16. Builder/contractor: Max Deutman	19. On National Register? <input type="checkbox"/> indiv. <input type="checkbox"/> district Cite nomination name in box 22 cont. (page 3)
14. Area(s) of significance:	17. Original or significant owner: Max Deutman	20. National Register eligible? <input type="checkbox"/> individually eligible <input type="checkbox"/> district potential C <input type="checkbox"/> NC <input type="checkbox"/> <input type="checkbox"/> not eligible <input type="checkbox"/> not determined
21. History and significance on continuation page. <input type="checkbox"/>		22. Sources of information on continuation page. <input type="checkbox"/>

**ARCHITECTURAL INFORMATION**

23. Category of property: <input type="checkbox"/> building(s) <input type="checkbox"/> site <input type="checkbox"/> structure <input type="checkbox"/> object	30. Roof material: asphalt	37. Windows: <input type="checkbox"/> historic <input type="checkbox"/> replacement Pane arrangement:
24. Vernacular or property type:	31. Chimney placement:	38. Acreage (rural): Visible from public road? <input type="checkbox"/>
25. Architectural Style: Late 19th and Early 20th Century Re	32. Structural system:	39. Changes (describe in box 28 cont.): <input type="checkbox"/> Addition(s) Date(s): <input type="checkbox"/> Altered Date(s): <input type="checkbox"/> Moved Date(s): <input type="checkbox"/> Other Date(s):
26. Plan shape:	33. Ext. wall cladding: brick	Endangered by:
27. Number of stories: 2	34. Foundation material: stone	
28. Number of bays (1st floor): 2	35. Basement type:	40. Number of outbuildings (describe in box 40 cont.):
29. Roof type: flat	36. Front porch type/placement:	41. Further description of building features and associated resources on continuation page. <input type="checkbox"/>

**OTHER**

42. Current owner/address:	43. Form prepared by (name and org.): Landmarks Association of St. Louis	44. Survey date: 2006
		45. Date of revisions:

**FOR SHPO USE:**

Date entered in inventory:	Level of survey <input type="checkbox"/> reconnaissance <input type="checkbox"/> intensive	Additional research needed? <input type="checkbox"/> yes <input type="checkbox"/> no
National Register Status <input type="checkbox"/> listed <input type="checkbox"/> in listed district Name: <input type="checkbox"/> pending listing <input type="checkbox"/> eligible (individually) <input type="checkbox"/> eligible (district) <input type="checkbox"/> not eligible <input type="checkbox"/> not determined	Other:	



**ARCHITECTURAL/HISTORIC INVENTORY FORM**

SLC-AS-045-0359

Page 2

**ADDITIONAL INFORMATION:**

21. (cont.) History and significance. Expand box as necessary, or add continuation pages.

This two-story brick two-family flat has a flat roof with a shaped parapet. The original galvanized cornice has been removed. The front facade is two bays wide. The left side entrance bay includes two doors with transoms. They are accessed by gable roofed front porch, with wooden supports. On the first floor, the right side bay is a paired window, outlined by a brick label mold. It has a continuous limestone sill. On the second floor, the first bay is a single one-over-one window, with a stone sill. The second bay are two windows, each with limestone sills. Like the first floor windows, both second floor window bays are outlined by a brick label mold.

22. (cont.) Sources of information. Expand box as necessary, or add continuation pages.

40. (cont.) Description of environment and outbuildings. Expand box as necessary, or add continuation pages.

Building permit # E-6888. Daily record 3/19/1906.

41. (cont.) Further description of important architectural features. Expand box as necessary, or add continuation pages.

There is one non-contributing garage, with asbestos siding, and a gable roof.



MISSOURI DEPARTMENT OF NATURAL RESOURCES  
STATE HISTORIC PRESERVATION OFFICE, P.O. Box 176, Jefferson City, MO 6510

**ARCHITECTURAL/HISTORIC INVENTORY FORM**

1. Survey No. SLC-AS-045-0360		2. Survey Name: Carondelet	
3. County:		4. Address (Street No.) 6015	Street (name) Michigan Avenue
5. City: St. Louis City	Vicinity: <input type="checkbox"/>	6. UTM:	
8. Historic name (if known):		7. Township/Range/Section:	
9. Present/other name (if known):			
10. Ownership: <input type="checkbox"/> Private <input type="checkbox"/> Public		11a. Historic use (if known): flats	11b. Current use: multiple dwelling

**HISTORICAL INFORMATION**

12. Construction date: 1907	15. Architect: Anton Degenhardt	18. Previously surveyed? <input type="checkbox"/> Cite survey name in box 22 cont. (page 3)
13. Significant date/period:	16. Builder/contractor: Wm. Degenhardt	19. On National Register? <input type="checkbox"/> indiv. <input type="checkbox"/> district Cite nomination name in box 22 cont. (page 3)
14. Area(s) of significance:	17. Original or significant owner: Wm. Degenhardt	20. National Register eligible? <input type="checkbox"/> individually eligible <input type="checkbox"/> district potential C <input type="checkbox"/> NC <input type="checkbox"/> <input type="checkbox"/> not eligible <input type="checkbox"/> not determined
21. History and significance on continuation page. <input type="checkbox"/>		22. Sources of information on continuation page. <input type="checkbox"/>

**ARCHITECTURAL INFORMATION**

23. Category of property: <input type="checkbox"/> building(s) <input type="checkbox"/> site <input type="checkbox"/> structure <input type="checkbox"/> object	30. Roof material: asphalt	37. Windows: <input type="checkbox"/> historic <input type="checkbox"/> replacement Pane arrangement:
24. Vernacular or property type:	31. Chimney placement:	38. Acreage (rural): Visible from public road? <input type="checkbox"/>
25. Architectural Style: Late 19th and Early 20th Century Re	32. Structural system:	39. Changes (describe in box 28 cont.): <input type="checkbox"/> Addition(s) Date(s): <input type="checkbox"/> Altered Date(s): <input type="checkbox"/> Moved Date(s): <input type="checkbox"/> Other Date(s):
26. Plan shape:	33. Ext. wall cladding: brick	Endangered by:
27. Number of stories: 2	34. Foundation material: stone	
28. Number of bays (1st floor): 2	35. Basement type:	40. Number of outbuildings (describe in box 40 cont.):
29. Roof type: flat	36. Front porch type/placement:	41. Further description of building features and associated resources on continuation page. <input type="checkbox"/>

**OTHER**

42. Current owner/address:	43. Form prepared by (name and org.): Landmarks Association of St. Louis	44. Survey date: 2006
		45. Date of revisions:

**FOR SHPO USE:**

Date entered in inventory:	Level of survey <input type="checkbox"/> reconnaissance <input type="checkbox"/> intensive	Additional research needed? <input type="checkbox"/> yes <input type="checkbox"/> no
National Register Status <input type="checkbox"/> listed <input type="checkbox"/> in listed district Name: <input type="checkbox"/> pending listing <input type="checkbox"/> eligible (individually) <input type="checkbox"/> eligible (district) <input type="checkbox"/> not eligible <input type="checkbox"/> not determined	Other:	



## ADDITIONAL INFORMATION:

21. (cont.) History and significance. Expand box as necessary, or add continuation pages.

This two-story brick residence has a flat roof, with white terra cotta coping. There is a cornice with dentils. The front entrance is on the right side of the front facade, and has two doors set behind a curved arch. To the left of the entrance are two single windows, which share a continuous sill. On the second floor are three symmetrically located windows. All single windows are one-over-one, with stone sills.

22. (cont.) Sources of information. Expand box as necessary, or add continuation pages.

40. (cont.) Description of environment and outbuildings. Expand box as necessary, or add continuation pages.

Building permit # F-745. Daily record 2/25/1907.

41. (cont.) Further description of important architectural features. Expand box as necessary, or add continuation pages.



MISSOURI DEPARTMENT OF NATURAL RESOURCES  
STATE HISTORIC PRESERVATION OFFICE, P.O. Box 176, Jefferson City, MO 6510

ARCHITECTURAL/HISTORIC INVENTORY FORM

1. Survey No. SLC-AS-045-0361		2. Survey Name: Carondelet	
3. County:		4. Address (Street No.) 6016	Street (name) Michigan Avenue
5. City: St. Louis City	Vicinity: <input type="checkbox"/>	6. UTM:	
8. Historic name (if known):		7. Township/Range/Section:	
9. Present/other name (if known):			
10. Ownership: <input type="checkbox"/> Private <input type="checkbox"/> Public		11a. Historic use (if known): flats	11b. Current use: multiple dwelling

HISTORICAL INFORMATION

12. Construction date: 1907	15. Architect: Richard Deutman	18. Previously surveyed? <input type="checkbox"/> Cite survey name in box 22 cont. (page 3)
13. Significant date/period:	16. Builder/contractor: Richard Deutman	19. On National Register? <input type="checkbox"/> indiv. <input type="checkbox"/> district Cite nomination name in box 22 cont. (page 3)
14. Area(s) of significance:	17. Original or significant owner: Augusta Deutman	20. National Register eligible? <input type="checkbox"/> individually eligible <input type="checkbox"/> district potential C <input type="checkbox"/> NC <input type="checkbox"/> <input type="checkbox"/> not eligible <input type="checkbox"/> not determined
21. History and significance on continuation page. <input type="checkbox"/>		22. Sources of information on continuation page. <input type="checkbox"/>

ARCHITECTURAL INFORMATION

23. Category of property: <input type="checkbox"/> building(s) <input type="checkbox"/> site <input type="checkbox"/> structure <input type="checkbox"/> object	30. Roof material: asphalt	37. Windows: <input type="checkbox"/> historic <input type="checkbox"/> replacement Pane arrangement:
24. Vernacular or property type:	31. Chimney placement:	38. Acreage (rural): Visible from public road? <input type="checkbox"/>
25. Architectural Style: Craftsman	32. Structural system:	39. Changes (describe in box 28 cont.): <input type="checkbox"/> Addition(s) Date(s): <input type="checkbox"/> Altered Date(s): <input type="checkbox"/> Moved Date(s): <input type="checkbox"/> Other Date(s):
26. Plan shape:	33. Ext. wall cladding: brick	Endangered by:
27. Number of stories: 2	34. Foundation material: stone	
28. Number of bays (1st floor): 2	35. Basement type:	40. Number of outbuildings (describe in box 40 cont.):
29. Roof type: flat	36. Front porch type/placement:	41. Further description of building features and associated resources on continuation page. <input type="checkbox"/>

OTHER

42. Current owner/address:	43. Form prepared by (name and org.): Landmarks Association of St. Louis	44. Survey date: 2006
		45. Date of revisions:

FOR SHPO USE:

Date entered in inventory:	Level of survey <input type="checkbox"/> reconnaissance <input type="checkbox"/> intensive	Additional research needed? <input type="checkbox"/> yes <input type="checkbox"/> no
National Register Status <input type="checkbox"/> listed <input type="checkbox"/> in listed district Name: <input type="checkbox"/> pending listing <input type="checkbox"/> eligible (individually) <input type="checkbox"/> eligible (district) <input type="checkbox"/> not eligible <input type="checkbox"/> not determined	Other:	



**ARCHITECTURAL/HISTORIC INVENTORY FORM**

SLC-AS-045-0361

Page 2

**ADDITIONAL INFORMATION:**

21. (cont.) History and significance. Expand box as necessary, or add continuation pages.

This two-story brick two-family flat has a flat roof. Its original shaped parapet looks to have been removed, creating a short mansard roof, with exposed exposed "rafters" at the cornice. The alteration makes the house more traditionally Craftsman in style. On the left side of the front facade is a two-story porch, with brick supports with Corinthian capitals. To the right is a paired window. The original paired window was removed, replaced with too small windows surrounded by added brick. On the second floor there are two one-over-one replacement windows, which share a limestone sill. A door opens onto the second story of the porch.

22. (cont.) Sources of information. Expand box as necessary, or add continuation pages.

40. (cont.) Description of environment and outbuildings. Expand box as necessary, or add continuation pages.

Building permit # F-2752. Daily record 7/26/1907.

41. (cont.) Further description of important architectural features. Expand box as necessary, or add continuation pages.

garage, aluminum siding, gable roof



MISSOURI DEPARTMENT OF NATURAL RESOURCES  
STATE HISTORIC PRESERVATION OFFICE, P.O. Box 176, Jefferson City, MO 6510

**ARCHITECTURAL/HISTORIC INVENTORY FORM**

1. Survey No. SLC-AS-045-0362		2. Survey Name: Carondelet	
3. County:		4. Address (Street No.) 6017	Street (name) Michigan Avenue
5. City: St. Louis City	Vicinity: <input type="checkbox"/>	6. UTM:	
8. Historic name (if known):		7. Township/Range/Section:	
9. Present/other name (if known):			
10. Ownership: <input type="checkbox"/> Private <input type="checkbox"/> Public		11a. Historic use (if known): dwelling	11b. Current use: dwelling

**HISTORICAL INFORMATION**

12. Construction date: 1906	15. Architect: Wm. Degenhardt	18. Previously surveyed? <input type="checkbox"/> Cite survey name in box 22 cont. (page 3)
13. Significant date/period:	16. Builder/contractor: Wm. Degenhardt	19. On National Register? <input type="checkbox"/> indiv. <input type="checkbox"/> district Cite nomination name in box 22 cont. (page 3)
14. Area(s) of significance:	17. Original or significant owner: Thos. Donovan	20. National Register eligible? <input type="checkbox"/> individually eligible <input type="checkbox"/> district potential C <input type="checkbox"/> NC <input type="checkbox"/> <input type="checkbox"/> not eligible <input type="checkbox"/> not determined
21. History and significance on continuation page. <input type="checkbox"/>		22. Sources of information on continuation page. <input type="checkbox"/>

**ARCHITECTURAL INFORMATION**

23. Category of property: <input type="checkbox"/> building(s) <input type="checkbox"/> site <input type="checkbox"/> structure <input type="checkbox"/> object	30. Roof material: asphalt	37. Windows: <input type="checkbox"/> historic <input type="checkbox"/> replacement Pane arrangement:
24. Vernacular or property type:	31. Chimney placement:	38. Acreage (rural): Visible from public road? <input type="checkbox"/>
25. Architectural Style: Late 19th and Early 20th Century Re	32. Structural system:	39. Changes (describe in box 28 cont.): <input type="checkbox"/> Addition(s) Date(s): <input type="checkbox"/> Altered Date(s): <input type="checkbox"/> Moved Date(s): <input type="checkbox"/> Other Date(s):
26. Plan shape:	33. Ext. wall cladding: brick	Endangered by:
27. Number of stories: 1	34. Foundation material: stone	
28. Number of bays (1st floor): 2	35. Basement type:	40. Number of outbuildings (describe in box 40 cont.):
29. Roof type: flat	36. Front porch type/placement:	41. Further description of building features and associated resources on continuation page. <input type="checkbox"/>

**OTHER**

42. Current owner/address:	43. Form prepared by (name and org.): Landmarks Association of St. Louis	44. Survey date: 2006
		45. Date of revisions:

**FOR SHPO USE:**

Date entered in inventory:	Level of survey <input type="checkbox"/> reconnaissance <input type="checkbox"/> intensive	Additional research needed? <input type="checkbox"/> yes <input type="checkbox"/> no
National Register Status <input type="checkbox"/> listed <input type="checkbox"/> in listed district Name: <input type="checkbox"/> pending listing <input type="checkbox"/> eligible (individually) <input type="checkbox"/> eligible (district) <input type="checkbox"/> not eligible <input type="checkbox"/> not determined	Other:	



## ADDITIONAL INFORMATION:

21. (cont.) History and significance. Expand box as necessary, or add continuation pages.

This one-story brick dwelling has a flat roof with a shaped parapet with terra cotta coping. The front cornice has brick corbelling and dentils. The entrance bay is on the right side of the front facade, beneath a curved arch with bullnosed bricks. To the right is a single one-over-one window, outlined with bullnosed bricks. This window has a continuous limestone sill which extends across the front facade. The basement window is partially above ground on the front facade, and is decoratively outlined with brick stretchers.

22. (cont.) Sources of information. Expand box as necessary, or add continuation pages.

40. (cont.) Description of environment and outbuildings. Expand box as necessary, or add continuation pages.

Building permit # E-6488. Daily record 6/7/1906.

41. (cont.) Further description of important architectural features. Expand box as necessary, or add continuation pages.





MISSOURI DEPARTMENT OF NATURAL RESOURCES  
STATE HISTORIC PRESERVATION OFFICE, P.O. Box 176, Jefferson City, MO 6510

**ARCHITECTURAL/HISTORIC INVENTORY FORM**

1. Survey No. SLC-AS-045-0363		2. Survey Name: Carondelet	
3. County:		4. Address (Street No.) 6020	Street (name) Michigan Avenue
5. City: St. Louis City	Vicinity: <input type="checkbox"/>	6. UTM:	
7. Township/Range/Section:		8. Historic name (if known):	
9. Present/other name (if known):		10. Ownership: <input type="checkbox"/> Private <input type="checkbox"/> Public	
11a. Historic use (if known): dwelling		11b. Current use: dwelling	

**HISTORICAL INFORMATION**

12. Construction date: 1906	15. Architect: J. B. Schaefer	18. Previously surveyed? <input type="checkbox"/> Cite survey name in box 22 cont. (page 3)
13. Significant date/period:	16. Builder/contractor: J. B. Schaefer	19. On National Register? <input type="checkbox"/> indiv. <input type="checkbox"/> district Cite nomination name in box 22 cont. (page 3)
14. Area(s) of significance:	17. Original or significant owner: A. Gavin	20. National Register eligible? <input type="checkbox"/> individually eligible <input type="checkbox"/> district potential C <input type="checkbox"/> NC <input type="checkbox"/> <input type="checkbox"/> not eligible <input type="checkbox"/> not determined
21. History and significance on continuation page. <input type="checkbox"/>		22. Sources of information on continuation page. <input type="checkbox"/>

**ARCHITECTURAL INFORMATION**

23. Category of property: <input type="checkbox"/> building(s) <input type="checkbox"/> site <input type="checkbox"/> structure <input type="checkbox"/> object	30. Roof material: asphalt	37. Windows: <input type="checkbox"/> historic <input type="checkbox"/> replacement Pane arrangement:
24. Vernacular or property type:	31. Chimney placement:	38. Acreage (rural): Visible from public road? <input type="checkbox"/>
25. Architectural Style: Late Victorian	32. Structural system:	39. Changes (describe in box 28 cont.): <input type="checkbox"/> Addition(s) Date(s): <input type="checkbox"/> Altered Date(s): <input type="checkbox"/> Moved Date(s): <input type="checkbox"/> Other Date(s):
26. Plan shape:	33. Ext. wall cladding: brick	Endangered by:
27. Number of stories: 2	34. Foundation material: stone	40. Number of outbuildings (describe in box 40 cont.):
28. Number of bays (1st floor): 3	35. Basement type:	41. Further description of building features and associated resources on continuation page. <input type="checkbox"/>
29. Roof type: flat	36. Front porch type/placement:	

**OTHER**

42. Current owner/address:	43. Form prepared by (name and org.): Landmarks Association of St. Louis	44. Survey date: 2006
		45. Date of revisions:

**FOR SHPO USE:**

Date entered in inventory:	Level of survey <input type="checkbox"/> reconnaissance <input type="checkbox"/> intensive	Additional research needed? <input type="checkbox"/> yes <input type="checkbox"/> no
National Register Status <input type="checkbox"/> listed <input type="checkbox"/> in listed district Name: <input type="checkbox"/> pending listing <input type="checkbox"/> eligible (individually) <input type="checkbox"/> eligible (district) <input type="checkbox"/> not eligible <input type="checkbox"/> not determined	Other:	



**ARCHITECTURAL/HISTORIC INVENTORY FORM**

SLC-AS-045-0363

Page 2

**ADDITIONAL INFORMATION:**

21. (cont.) History and significance. Expand box as necessary, or add continuation pages.

This two-story brick residence has an unusual flat roof with a front pediment gable and a mansard at the square corner bay. The first bay at the first floor is a small rectangular window next to the front door, which is accessed by stone steps. To the right is a single window with a stone sill. The third bay of the home is a two-story corner bay, with several single windows. The second floor windows share a continuous limestone sill. All windows are replacements.

22. (cont.) Sources of information. Expand box as necessary, or add continuation pages.

40. (cont.) Description of environment and outbuildings. Expand box as necessary, or add continuation pages.

Building permit # E-7212. Daily record 4/13/1906.

41. (cont.) Further description of important architectural features. Expand box as necessary, or add continuation pages.



MISSOURI DEPARTMENT OF NATURAL RESOURCES  
STATE HISTORIC PRESERVATION OFFICE, P.O. Box 176, Jefferson City, MO 6510

**ARCHITECTURAL/HISTORIC INVENTORY FORM**

1. Survey No. SLC-AS-045-0364		2. Survey Name: Carondelet	
3. County:		4. Address (Street No.) 6021	Street (name) Michigan Avenue
5. City: St. Louis City	Vicinity: <input type="checkbox"/>	6. UTM:	
7. Township/Range/Section:		8. Historic name (if known):	
9. Present/other name (if known):		10. Ownership: <input type="checkbox"/> Private <input type="checkbox"/> Public	
11a. Historic use (if known): store and dwelling		11b. Current use: dwelling	

**HISTORICAL INFORMATION**

12. Construction date: 1905	15. Architect: Wm. Degenhardt	18. Previously surveyed? <input type="checkbox"/> Cite survey name in box 22 cont. (page 3)
13. Significant date/period:	16. Builder/contractor: Wm. Degenhardt	19. On National Register? <input type="checkbox"/> indiv. <input type="checkbox"/> district Cite nomination name in box 22 cont. (page 3)
14. Area(s) of significance:	17. Original or significant owner: Wm. Degenhardt	20. National Register eligible? <input type="checkbox"/> individually eligible <input type="checkbox"/> district potential C <input type="checkbox"/> NC <input type="checkbox"/> <input type="checkbox"/> not eligible <input type="checkbox"/> not determined
21. History and significance on continuation page. <input type="checkbox"/>		22. Sources of information on continuation page. <input type="checkbox"/>

**ARCHITECTURAL INFORMATION**

23. Category of property: <input type="checkbox"/> building(s) <input type="checkbox"/> site <input type="checkbox"/> structure <input type="checkbox"/> object	30. Roof material: asphalt	37. Windows: <input type="checkbox"/> historic <input type="checkbox"/> replacement Pane arrangement:
24. Vernacular or property type:	31. Chimney placement:	38. Acreage (rural): Visible from public road? <input type="checkbox"/>
25. Architectural Style: Late 19th and Early 20th Century Re	32. Structural system:	39. Changes (describe in box 28 cont.): <input type="checkbox"/> Addition(s) Date(s): <input type="checkbox"/> Altered Date(s): <input type="checkbox"/> Moved Date(s): <input type="checkbox"/> Other Date(s):
26. Plan shape:	33. Ext. wall cladding: brick	Endangered by:
27. Number of stories: 2	34. Foundation material: stone	40. Number of outbuildings (describe in box 40 cont.):
28. Number of bays (1st floor): 2	35. Basement type:	41. Further description of building features and associated resources on continuation page. <input type="checkbox"/>
29. Roof type: flat	36. Front porch type/placement:	

**OTHER**

42. Current owner/address:	43. Form prepared by (name and org.): Landmarks Association of St. Louis	44. Survey date: 2006
		45. Date of revisions:

**FOR SHPO USE:**

Date entered in inventory:	Level of survey <input type="checkbox"/> reconnaissance <input type="checkbox"/> intensive	Additional research needed? <input type="checkbox"/> yes <input type="checkbox"/> no
National Register Status <input type="checkbox"/> listed <input type="checkbox"/> in listed district Name: <input type="checkbox"/> pending listing <input type="checkbox"/> eligible (individually) <input type="checkbox"/> eligible (district) <input type="checkbox"/> not eligible <input type="checkbox"/> not determined	Other:	



**ARCHITECTURAL/HISTORIC INVENTORY FORM**

SLC-AS-045-0364

Page 2

**ADDITIONAL INFORMATION:**

21. (cont.) History and significance. Expand box as necessary, or add continuation pages.

This two-story brick commercial/residential corner building has a flat roof with a step parapet and terra cotta coping on the south side. The front facade has a elaborate shaped parapet with two large square brick pinacles. There is a cornice with simple brackets. The second floor has three symetrically placed windows, each single one-over-one with stone lug sills. The replacement windows are smaller than the window openings. The first floor has the entrance beneath a curved arch on the right side of the front facade. The corner storefront has an iron support and corner column. The original storefront windows have been removed and filled in with brick.

22. (cont.) Sources of information. Expand box as necessary, or add continuation pages.

40. (cont.) Description of environment and outbuildings. Expand box as necessary, or add continuation pages.

Building permit # E-6100. Daily record 12/19/1905.

41. (cont.) Further description of important architectural features. Expand box as necessary, or add continuation pages.



MISSOURI DEPARTMENT OF NATURAL RESOURCES  
STATE HISTORIC PRESERVATION OFFICE, P.O. Box 176, Jefferson City, MO 6510

**ARCHITECTURAL/HISTORIC INVENTORY FORM**

1. Survey No. SLC-AS-045-0365		2. Survey Name: Carondelet	
3. County:		4. Address (Street No.) 6024	Street (name) Michigan Avenue
5. City: St. Louis City	Vicinity: <input type="checkbox"/>	6. UTM:	7. Township/Range/Section:
8. Historic name (if known):			9. Present/other name (if known):
10. Ownership: <input type="checkbox"/> Private <input type="checkbox"/> Public		11a. Historic use (if known): flats	11b. Current use: multiple dwelling

**HISTORICAL INFORMATION**

12. Construction date: 1907	15. Architect: G. M. Walrond	18. Previously surveyed? <input type="checkbox"/> Cite survey name in box 22 cont. (page 3)
13. Significant date/period:	16. Builder/contractor: G. M. Walrond	19. On National Register? <input type="checkbox"/> indiv. <input type="checkbox"/> district Cite nomination name in box 22 cont. (page 3)
14. Area(s) of significance:	17. Original or significant owner: W. J. Cone	20. National Register eligible? <input type="checkbox"/> individually eligible <input type="checkbox"/> district potential C <input type="checkbox"/> NC <input type="checkbox"/> <input type="checkbox"/> not eligible <input type="checkbox"/> not determined
21. History and significance on continuation page. <input type="checkbox"/>		22. Sources of information on continuation page. <input type="checkbox"/>

**ARCHITECTURAL INFORMATION**

23. Category of property: <input type="checkbox"/> building(s) <input type="checkbox"/> site <input type="checkbox"/> structure <input type="checkbox"/> object	30. Roof material: asphalt	37. Windows: <input type="checkbox"/> historic <input type="checkbox"/> replacement Pane arrangement:
24. Vernacular or property type:	31. Chimney placement:	38. Acreage (rural): Visible from public road? <input type="checkbox"/>
25. Architectural Style: Late 19th and Early 20th Century Re	32. Structural system:	39. Changes (describe in box 28 cont.): <input type="checkbox"/> Addition(s) Date(s): <input type="checkbox"/> Altered Date(s): <input type="checkbox"/> Moved Date(s): <input type="checkbox"/> Other Date(s):
26. Plan shape:	33. Ext. wall cladding: brick	Endangered by:
27. Number of stories: 2	34. Foundation material: stone	
28. Number of bays (1st floor): 3	35. Basement type:	40. Number of outbuildings (describe in box 40 cont.):
29. Roof type: flat	36. Front porch type/placement:	41. Further description of building features and associated resources on continuation page. <input type="checkbox"/>

**OTHER**

42. Current owner/address:	43. Form prepared by (name and org.): Landmarks Association of St. Louis	44. Survey date: 2006
		45. Date of revisions:

**FOR SHPO USE:**

Date entered in inventory:	Level of survey <input type="checkbox"/> reconnaissance <input type="checkbox"/> intensive	Additional research needed? <input type="checkbox"/> yes <input type="checkbox"/> no
National Register Status <input type="checkbox"/> listed <input type="checkbox"/> in listed district Name: <input type="checkbox"/> pending listing <input type="checkbox"/> eligible (individually) <input type="checkbox"/> eligible (district) <input type="checkbox"/> not eligible <input type="checkbox"/> not determined	Other:	



## ADDITIONAL INFORMATION:

21. (cont.) History and significance. Expand box as necessary, or add continuation pages.

This two-story brick residence has a shaped parapet with square corners, and an overhanging cornice with brackets. The front porch is brick with Ionic columns, a dentil cornice, and a hipped roof. It shelters two front doors with transoms. To the right of the porch are two single windows, which share a continuous limestone sill. On the second floor are three window openings, each one-over-one, with limestone sills.

22. (cont.) Sources of information. Expand box as necessary, or add continuation pages.

40. (cont.) Description of environment and outbuildings. Expand box as necessary, or add continuation pages.

Building permit # F-629. Brick one-story garage built 1916 (\$125) by owner Wm Coan.

41. (cont.) Further description of important architectural features. Expand box as necessary, or add continuation pages.

One contributing brick garage, with a flat roof, built 1916.



MISSOURI DEPARTMENT OF NATURAL RESOURCES  
STATE HISTORIC PRESERVATION OFFICE, P.O. Box 176, Jefferson City, MO 6510

**ARCHITECTURAL/HISTORIC INVENTORY FORM**

1. Survey No. SLC-AS-045-0366		2. Survey Name: Carondelet	
3. County:		4. Address (Street No.) 6026	Street (name) Michigan Avenue
5. City: St. Louis City	Vicinity: <input type="checkbox"/>	6. UTM:	
8. Historic name (if known):		9. Present/other name (if known):	
10. Ownership: <input type="checkbox"/> Private <input type="checkbox"/> Public		11a. Historic use (if known): dwelling	11b. Current use: dwelling

**HISTORICAL INFORMATION**

12. Construction date: 1906	15. Architect: J. W. Kinney	18. Previously surveyed? <input type="checkbox"/> Cite survey name in box 22 cont. (page 3)
13. Significant date/period:	16. Builder/contractor: J. W. Kinney	19. On National Register? <input type="checkbox"/> indiv. <input type="checkbox"/> district Cite nomination name in box 22 cont. (page 3)
14. Area(s) of significance:	17. Original or significant owner: J. P. Koeln	20. National Register eligible? <input type="checkbox"/> individually eligible <input type="checkbox"/> district potential C <input type="checkbox"/> NC <input type="checkbox"/> <input type="checkbox"/> not eligible <input type="checkbox"/> not determined
21. History and significance on continuation page. <input type="checkbox"/>		22. Sources of information on continuation page. <input type="checkbox"/>

**ARCHITECTURAL INFORMATION**

23. Category of property: <input type="checkbox"/> building(s) <input type="checkbox"/> site <input type="checkbox"/> structure <input type="checkbox"/> object	30. Roof material: asphalt	37. Windows: <input type="checkbox"/> historic <input type="checkbox"/> replacement Pane arrangement:
24. Vernacular or property type:	31. Chimney placement:	38. Acreage (rural): Visible from public road? <input type="checkbox"/>
25. Architectural Style: Late Victorian	32. Structural system:	39. Changes (describe in box 28 cont.): <input type="checkbox"/> Addition(s) Date(s): <input type="checkbox"/> Altered Date(s): <input type="checkbox"/> Moved Date(s): <input type="checkbox"/> Other Date(s):
26. Plan shape:	33. Ext. wall cladding: brick	Endangered by:
27. Number of stories: 1	34. Foundation material: stone	
28. Number of bays (1st floor): 2	35. Basement type:	40. Number of outbuildings (describe in box 40 cont.):
29. Roof type: flat	36. Front porch type/placement:	41. Further description of building features and associated resources on continuation page. <input type="checkbox"/>

**OTHER**

42. Current owner/address:	43. Form prepared by (name and org.): Landmarks Association of St. Louis	44. Survey date: 2006
		45. Date of revisions:

**FOR SHPO USE:**

Date entered in inventory:	Level of survey <input type="checkbox"/> reconnaissance <input type="checkbox"/> intensive	Additional research needed? <input type="checkbox"/> yes <input type="checkbox"/> no
National Register Status <input type="checkbox"/> listed <input type="checkbox"/> in listed district Name: <input type="checkbox"/> pending listing <input type="checkbox"/> eligible (individually) <input type="checkbox"/> eligible (district) <input type="checkbox"/> not eligible <input type="checkbox"/> not determined	Other:	



## ADDITIONAL INFORMATION:

21. (cont.) History and significance. Expand box as necessary, or add continuation pages.

This one-story brick house has a flat roof with brick corbelling. It is two bays wide, with the left bay being a small rectangular window, and a front door with a transom. It is sheltered by a brick front porch with a hipped roof supported by narrow Doric columns. The right bay is a paired window with a wooden mullion and a curved arch transom. It has a brick segmental arched opening and limestone sill.

22. (cont.) Sources of information. Expand box as necessary, or add continuation pages.

40. (cont.) Description of environment and outbuildings. Expand box as necessary, or add continuation pages.

Building permit # E-8225. Daily record 7/3/1906.

41. (cont.) Further description of important architectural features. Expand box as necessary, or add continuation pages.

One non-contributing garage, with vinyl siding and a gable roof.





MISSOURI DEPARTMENT OF NATURAL RESOURCES  
STATE HISTORIC PRESERVATION OFFICE, P.O. Box 176, Jefferson City, MO 6510

**ARCHITECTURAL/HISTORIC INVENTORY FORM**

1. Survey No. SLC-AS-045-0367		2. Survey Name: Carondelet	
3. County:		4. Address (Street No.) 6030	Street (name) Michigan Avenue
5. City: St. Louis City	Vicinity: <input type="checkbox"/>	6. UTM:	
7. Township/Range/Section:		8. Historic name (if known):	
9. Present/other name (if known):		10. Ownership: <input type="checkbox"/> Private <input type="checkbox"/> Public	
11a. Historic use (if known): dwelling		11b. Current use: multiple dwelling	

**HISTORICAL INFORMATION**

12. Construction date: 1906	15. Architect: M. T. Dougherty	18. Previously surveyed? <input type="checkbox"/> Cite survey name in box 22 cont. (page 3)
13. Significant date/period:	16. Builder/contractor: G. Lane	19. On National Register? <input type="checkbox"/> indiv. <input type="checkbox"/> district Cite nomination name in box 22 cont. (page 3)
14. Area(s) of significance:	17. Original or significant owner: M. T. Dougherty	20. National Register eligible? <input type="checkbox"/> individually eligible <input type="checkbox"/> district potential C <input type="checkbox"/> NC <input type="checkbox"/> <input type="checkbox"/> not eligible <input type="checkbox"/> not determined
21. History and significance on continuation page. <input type="checkbox"/>		22. Sources of information on continuation page. <input type="checkbox"/>

**ARCHITECTURAL INFORMATION**

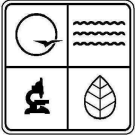
23. Category of property: <input type="checkbox"/> building(s) <input type="checkbox"/> site <input type="checkbox"/> structure <input type="checkbox"/> object	30. Roof material: asphalt	37. Windows: <input type="checkbox"/> historic <input type="checkbox"/> replacement Pane arrangement:
24. Vernacular or property type:	31. Chimney placement:	38. Acreage (rural): Visible from public road? <input type="checkbox"/>
25. Architectural Style: Late 19th and Early 20th Century Re	32. Structural system:	39. Changes (describe in box 28 cont.): <input type="checkbox"/> Addition(s) Date(s): <input type="checkbox"/> Altered Date(s): <input type="checkbox"/> Moved Date(s): <input type="checkbox"/> Other Date(s):
26. Plan shape:	33. Ext. wall cladding: brick	Endangered by:
27. Number of stories: 2	34. Foundation material: stone	40. Number of outbuildings (describe in box 40 cont.):
28. Number of bays (1st floor): 2	35. Basement type:	41. Further description of building features and associated resources on continuation page. <input type="checkbox"/>
29. Roof type: flat	36. Front porch type/placement:	

**OTHER**

42. Current owner/address:	43. Form prepared by (name and org.): Landmarks Association of St. Louis	44. Survey date: 2006
		45. Date of revisions:

**FOR SHPO USE:**

Date entered in inventory:	Level of survey <input type="checkbox"/> reconnaissance <input type="checkbox"/> intensive	Additional research needed? <input type="checkbox"/> yes <input type="checkbox"/> no
National Register Status <input type="checkbox"/> listed <input type="checkbox"/> in listed district Name: <input type="checkbox"/> pending listing <input type="checkbox"/> eligible (individually) <input type="checkbox"/> eligible (district) <input type="checkbox"/> not eligible <input type="checkbox"/> not determined	Other:	



**ARCHITECTURAL/HISTORIC INVENTORY FORM**

SLC-AS-045-0367

Page 2

**ADDITIONAL INFORMATION:**

21. (cont.) History and significance. Expand box as necessary, or add continuation pages.

This two-story brick flat has a flat roof with a shaped parapet, and what appears to be a galvanized cornice. The front entrance bay is on the left side of the front facade, with two doors set behind a curved arched opening. To the right are two single one-over-one windows with a continuous limestone sill that extends the length of the front facade. A label mold of bull nosed brick outlines the two windows and the curved arch of the entrance bay. At the second floor are three single one-over-one windows with limestone sills.

22. (cont.) Sources of information. Expand box as necessary, or add continuation pages.

40. (cont.) Description of environment and outbuildings. Expand box as necessary, or add continuation pages.

Building permit # E-8740. Daily record 8/14/1906.

41. (cont.) Further description of important architectural features. Expand box as necessary, or add continuation pages.

One contributing brick garage, with a gable roof.



MISSOURI DEPARTMENT OF NATURAL RESOURCES  
STATE HISTORIC PRESERVATION OFFICE, P.O. Box 176, Jefferson City, MO 6510

ARCHITECTURAL/HISTORIC INVENTORY FORM

1. Survey No. SLC-AS-045-0368		2. Survey Name: Carondelet	
3. County:		4. Address (Street No.) 6102	Street (name) Michigan Avenue
5. City: St. Louis City	Vicinity: <input type="checkbox"/>	6. UTM:	
8. Historic name (if known):		9. Present/other name (if known):	
10. Ownership: <input type="checkbox"/> Private <input type="checkbox"/> Public		11a. Historic use (if known): dwelling	11b. Current use: dwelling

HISTORICAL INFORMATION

12. Construction date: c. 1900	15. Architect:	18. Previously surveyed? <input type="checkbox"/> Cite survey name in box 22 cont. (page 3)
13. Significant date/period:	16. Builder/contractor:	19. On National Register? <input type="checkbox"/> indiv. <input type="checkbox"/> district Cite nomination name in box 22 cont. (page 3)
14. Area(s) of significance:	17. Original or significant owner:	20. National Register eligible? <input type="checkbox"/> individually eligible <input type="checkbox"/> district potential C <input type="checkbox"/> NC <input type="checkbox"/> <input type="checkbox"/> not eligible <input type="checkbox"/> not determined
21. History and significance on continuation page. <input type="checkbox"/>		22. Sources of information on continuation page. <input type="checkbox"/>

ARCHITECTURAL INFORMATION

23. Category of property: <input type="checkbox"/> building(s) <input type="checkbox"/> site <input type="checkbox"/> structure <input type="checkbox"/> object	30. Roof material: asphalt	37. Windows: <input type="checkbox"/> historic <input type="checkbox"/> replacement Pane arrangement:
24. Vernacular or property type:	31. Chimney placement:	38. Acreage (rural): Visible from public road? <input type="checkbox"/>
25. Architectural Style: No style	32. Structural system:	39. Changes (describe in box 28 cont.): <input type="checkbox"/> Addition(s) Date(s): <input type="checkbox"/> Altered Date(s): <input type="checkbox"/> Moved Date(s): <input type="checkbox"/> Other Date(s):
26. Plan shape:	33. Ext. wall cladding: brick	Endangered by:
27. Number of stories: 2	34. Foundation material: stone	40. Number of outbuildings (describe in box 40 cont.):
28. Number of bays (1st floor): 2	35. Basement type:	41. Further description of building features and associated resources on continuation page. <input type="checkbox"/>
29. Roof type: flat	36. Front porch type/placement:	

OTHER

42. Current owner/address:	43. Form prepared by (name and org.): Landmarks Association of St. Louis	44. Survey date: 2006
		45. Date of revisions:

FOR SHPO USE:

Date entered in inventory:	Level of survey <input type="checkbox"/> reconnaissance <input type="checkbox"/> intensive	Additional research needed? <input type="checkbox"/> yes <input type="checkbox"/> no
National Register Status <input type="checkbox"/> listed <input type="checkbox"/> in listed district Name: <input type="checkbox"/> pending listing <input type="checkbox"/> eligible (individually) <input type="checkbox"/> eligible (district) <input type="checkbox"/> not eligible <input type="checkbox"/> not determined	Other:	



## ADDITIONAL INFORMATION:

21. (cont.) History and significance. Expand box as necessary, or add continuation pages.

This two-story brick house has a flat roof with square side pilasters. The front facade has two bay openings. The first floor has a single window and a front door. They are sheltered by a hipped roof porch with square supports. The second floor has two one-over-one windows. The entire house looks to be covered in stucco.

22. (cont.) Sources of information. Expand box as necessary, or add continuation pages.

40. (cont.) Description of environment and outbuildings. Expand box as necessary, or add continuation pages.

The house does not appear on the Hopkins map of 1883. It appears to be built around the turn of the 20th century, but no building permit exists. A permit was taken out on 4/7/1928 for \$300 alterations to brick tenement by owner R. P. Veness. A permit for what appears to be the current garage was taken out on 6/1/1954 for \$500 by owner Leo Hakubiah

41. (cont.) Further description of important architectural features. Expand box as necessary, or add continuation pages.

One contributing frame garage, with a gable roof.



MISSOURI DEPARTMENT OF NATURAL RESOURCES  
STATE HISTORIC PRESERVATION OFFICE, P.O. Box 176, Jefferson City, MO 6510

**ARCHITECTURAL/HISTORIC INVENTORY FORM**

1. Survey No. SLC-AS-045-0369		2. Survey Name: Carondelet	
3. County:		4. Address (Street No.) 6104	Street (name) Michigan Avenue
5. City: St. Louis City	Vicinity: <input type="checkbox"/>	6. UTM:	
7. Township/Range/Section:		8. Historic name (if known):	
9. Present/other name (if known):		10. Ownership: <input type="checkbox"/> Private <input type="checkbox"/> Public	
11a. Historic use (if known): tenement		11b. Current use: multiple dwelling	

**HISTORICAL INFORMATION**

12. Construction date: 1923	15. Architect: Burns Const. Co.	18. Previously surveyed? <input type="checkbox"/> Cite survey name in box 22 cont. (page 3)
13. Significant date/period:	16. Builder/contractor: Burns Const. Co.	19. On National Register? <input type="checkbox"/> indiv. <input type="checkbox"/> district Cite nomination name in box 22 cont. (page 3)
14. Area(s) of significance:	17. Original or significant owner: E. L. Hohenstein	20. National Register eligible? <input type="checkbox"/> individually eligible <input type="checkbox"/> district potential C <input type="checkbox"/> NC <input type="checkbox"/> <input type="checkbox"/> not eligible <input type="checkbox"/> not determined
21. History and significance on continuation page. <input type="checkbox"/>		22. Sources of information on continuation page. <input type="checkbox"/>

**ARCHITECTURAL INFORMATION**

23. Category of property: <input type="checkbox"/> building(s) <input type="checkbox"/> site <input type="checkbox"/> structure <input type="checkbox"/> object	30. Roof material: asphalt	37. Windows: <input type="checkbox"/> historic <input type="checkbox"/> replacement Pane arrangement:
24. Vernacular or property type:	31. Chimney placement:	38. Acreage (rural): Visible from public road? <input type="checkbox"/>
25. Architectural Style: Craftsman	32. Structural system:	39. Changes (describe in box 28 cont.): <input type="checkbox"/> Addition(s) Date(s): <input type="checkbox"/> Altered Date(s): <input type="checkbox"/> Moved Date(s): <input type="checkbox"/> Other Date(s):
26. Plan shape:	33. Ext. wall cladding: brick	Endangered by:
27. Number of stories: 2	34. Foundation material: stone	40. Number of outbuildings (describe in box 40 cont.):
28. Number of bays (1st floor): 2	35. Basement type:	41. Further description of building features and associated resources on continuation page. <input type="checkbox"/>
29. Roof type: gable	36. Front porch type/placement:	

**OTHER**

42. Current owner/address:	43. Form prepared by (name and org.): Landmarks Association of St. Louis	44. Survey date: 2006
		45. Date of revisions:

**FOR SHPO USE:**

Date entered in inventory:	Level of survey <input type="checkbox"/> reconnaissance <input type="checkbox"/> intensive	Additional research needed? <input type="checkbox"/> yes <input type="checkbox"/> no
National Register Status <input type="checkbox"/> listed <input type="checkbox"/> in listed district Name: <input type="checkbox"/> pending listing <input type="checkbox"/> eligible (individually) <input type="checkbox"/> eligible (district) <input type="checkbox"/> not eligible <input type="checkbox"/> not determined	Other:	



**ARCHITECTURAL/HISTORIC INVENTORY FORM**

SLC-AS-045-0369

Page 2

**ADDITIONAL INFORMATION:**

21. (cont.) History and significance. Expand box as necessary, or add continuation pages.

This two-story two-family flat has a medium pitched front facing gable roof. The front facade has a low-pitched front facing gable porch, with stone supports. The two bay openings on the first floor include two entrance doors on the left, and a triple ribbon window on the right, with a brick sill. At the second floor is another triple window, and a single window, all with brick sills.

22. (cont.) Sources of information. Expand box as necessary, or add continuation pages.

40. (cont.) Description of environment and outbuildings. Expand box as necessary, or add continuation pages.

Building permit # C-293. Daily record 12/20/1923.

41. (cont.) Further description of important architectural features. Expand box as necessary, or add continuation pages.



MISSOURI DEPARTMENT OF NATURAL RESOURCES  
STATE HISTORIC PRESERVATION OFFICE, P.O. Box 176, Jefferson City, MO 6510

**ARCHITECTURAL/HISTORIC INVENTORY FORM**

1. Survey No. SLC-AS-045-0370		2. Survey Name: Carondelet	
3. County:		4. Address (Street No.) 6109	Street (name) Michigan Avenue
5. City: St. Louis City	Vicinity: <input type="checkbox"/>	6. UTM:	
8. Historic name (if known):		7. Township/Range/Section:	
9. Present/other name (if known):			
10. Ownership: <input type="checkbox"/> Private <input type="checkbox"/> Public		11a. Historic use (if known): dwelling	11b. Current use: unknown

**HISTORICAL INFORMATION**

12. Construction date: c. 1875	15. Architect:	18. Previously surveyed? <input type="checkbox"/> Cite survey name in box 22 cont. (page 3)
13. Significant date/period:	16. Builder/contractor:	19. On National Register? <input type="checkbox"/> indiv. <input type="checkbox"/> district Cite nomination name in box 22 cont. (page 3)
14. Area(s) of significance:	17. Original or significant owner:	20. National Register eligible? <input type="checkbox"/> individually eligible <input type="checkbox"/> district potential C <input type="checkbox"/> NC <input type="checkbox"/> <input type="checkbox"/> not eligible <input type="checkbox"/> not determined
21. History and significance on continuation page. <input type="checkbox"/>		22. Sources of information on continuation page. <input type="checkbox"/>

**ARCHITECTURAL INFORMATION**

23. Category of property: <input type="checkbox"/> building(s) <input type="checkbox"/> site <input type="checkbox"/> structure <input type="checkbox"/> object	30. Roof material: asphalt	37. Windows: <input type="checkbox"/> historic <input type="checkbox"/> replacement Pane arrangement:
24. Vernacular or property type:	31. Chimney placement:	38. Acreage (rural): Visible from public road? <input type="checkbox"/>
25. Architectural Style: Vernacular Classical	32. Structural system:	39. Changes (describe in box 28 cont.): <input type="checkbox"/> Addition(s) Date(s): <input type="checkbox"/> Altered Date(s): <input type="checkbox"/> Moved Date(s): <input type="checkbox"/> Other Date(s):
26. Plan shape:	33. Ext. wall cladding: frame	Endangered by:
27. Number of stories: 1.5	34. Foundation material: stone	
28. Number of bays (1st floor): 2	35. Basement type:	40. Number of outbuildings (describe in box 40 cont.):
29. Roof type: gable	36. Front porch type/placement:	41. Further description of building features and associated resources on continuation page. <input type="checkbox"/>

**OTHER**

42. Current owner/address:	43. Form prepared by (name and org.): Landmarks Association of St. Louis	44. Survey date: 2006
		45. Date of revisions:

**FOR SHPO USE:**

Date entered in inventory:	Level of survey <input type="checkbox"/> reconnaissance <input type="checkbox"/> intensive	Additional research needed? <input type="checkbox"/> yes <input type="checkbox"/> no
National Register Status <input type="checkbox"/> listed <input type="checkbox"/> in listed district Name: <input type="checkbox"/> pending listing <input type="checkbox"/> eligible (individually) <input type="checkbox"/> eligible (district) <input type="checkbox"/> not eligible <input type="checkbox"/> not determined	Other:	



## ADDITIONAL INFORMATION:

21. (cont.) History and significance. Expand box as necessary, or add continuation pages.

This 1.5 story frame house has a side-gabled roof with a front facing gable dormer on the front facade. The front of the roof extends about three feet to create a small veranda. On the front facade are two openings, a single window and a door. The entire house, including the dormer, has been wrapped in vinyl siding.

22. (cont.) Sources of information. Expand box as necessary, or add continuation pages.

40. (cont.) Description of environment and outbuildings. Expand box as necessary, or add continuation pages.

1913 permit for a shed. 1925 permit for a one-story brick garage (\$700) by owner A. Woehler.

41. (cont.) Further description of important architectural features. Expand box as necessary, or add continuation pages.

1925 garage?





**ARCHITECTURAL/HISTORIC INVENTORY FORM**

1. Survey No. SLC-AS-045-0371		2. Survey Name: Carondelet	
3. County:		4. Address (Street No.) 6111-13	Street (name) Michigan Avenue
5. City: St. Louis City	Vicinity: <input type="checkbox"/>	6. UTM:	
8. Historic name (if known):		7. Township/Range/Section:	
9. Present/other name (if known):			
10. Ownership: <input type="checkbox"/> Private <input type="checkbox"/> Public		11a. Historic use (if known): dwelling	11b. Current use: dwelling

**HISTORICAL INFORMATION**

12. Construction date: c. 1875	15. Architect:	18. Previously surveyed? <input type="checkbox"/> Cite survey name in box 22 cont. (page 3)
13. Significant date/period:	16. Builder/contractor:	19. On National Register? <input type="checkbox"/> indiv. <input type="checkbox"/> district Cite nomination name in box 22 cont. (page 3)
14. Area(s) of significance:	17. Original or significant owner:	20. National Register eligible? <input type="checkbox"/> individually eligible <input type="checkbox"/> district potential C <input type="checkbox"/> NC <input type="checkbox"/> <input type="checkbox"/> not eligible <input type="checkbox"/> not determined
21. History and significance on continuation page. <input type="checkbox"/>		22. Sources of information on continuation page. <input type="checkbox"/>

**ARCHITECTURAL INFORMATION**

23. Category of property: <input type="checkbox"/> building(s) <input type="checkbox"/> site <input type="checkbox"/> structure <input type="checkbox"/> object	30. Roof material: asphalt	37. Windows: <input type="checkbox"/> historic <input type="checkbox"/> replacement Pane arrangement:
24. Vernacular or property type:	31. Chimney placement:	38. Acreage (rural): Visible from public road? <input type="checkbox"/>
25. Architectural Style: Federal	32. Structural system:	39. Changes (describe in box 28 cont.): <input type="checkbox"/> Addition(s) Date(s): <input type="checkbox"/> Altered Date(s): <input type="checkbox"/> Moved Date(s): <input type="checkbox"/> Other Date(s):
26. Plan shape:	33. Ext. wall cladding: brick	Endangered by:
27. Number of stories: 1	34. Foundation material: stone	
28. Number of bays (1st floor): 3	35. Basement type:	40. Number of outbuildings (describe in box 40 cont.):
29. Roof type: gable	36. Front porch type/placement:	41. Further description of building features and associated resources on continuation page. <input type="checkbox"/>

**OTHER**

42. Current owner/address:	43. Form prepared by (name and org.): Landmarks Association of St. Louis	44. Survey date: 2006
		45. Date of revisions:

**FOR SHPO USE:**

Date entered in inventory:	Level of survey <input type="checkbox"/> reconnaissance <input type="checkbox"/> intensive	Additional research needed? <input type="checkbox"/> yes <input type="checkbox"/> no
National Register Status <input type="checkbox"/> listed <input type="checkbox"/> in listed district Name: <input type="checkbox"/> pending listing <input type="checkbox"/> eligible (individually) <input type="checkbox"/> eligible (district) <input type="checkbox"/> not eligible <input type="checkbox"/> not determined	Other:	



**ARCHITECTURAL/HISTORIC INVENTORY FORM**

---

SLC-AS-045-0371

Page 2

**ADDITIONAL INFORMATION:**

21. (cont.) History and significance. Expand box as necessary, or add continuation pages.

This one-story brick house has a side-gabled roof. The front facade has three openings. There is a central door, which is sheltered by a metal awning with wrought iron supports on a small concrete foundation. The entrance is flanked on either side by single one-over-one windows with stone sills and brick segmental arched lintels. At the rear of the house is a small frame addition.

22. (cont.) Sources of information. Expand box as necessary, or add continuation pages.

40. (cont.) Description of environment and outbuildings. Expand box as necessary, or add continuation pages.

1906 permit to rebuild coal shed. 1927 permit for alterations by owner J. Schectile.

41. (cont.) Further description of important architectural features. Expand box as necessary, or add continuation pages.



MISSOURI DEPARTMENT OF NATURAL RESOURCES  
STATE HISTORIC PRESERVATION OFFICE, P.O. Box 176, Jefferson City, MO 6510

ARCHITECTURAL/HISTORIC INVENTORY FORM

1. Survey No. SLC-AS-045-0372		2. Survey Name: Carondelet	
3. County:		4. Address (Street No.) 6116-20	Street (name) Michigan Avenue
5. City: St. Louis City	Vicinity: <input type="checkbox"/>	6. UTM:	
8. Historic name (if known):		7. Township/Range/Section:	
9. Present/other name (if known):			
10. Ownership: <input type="checkbox"/> Private <input type="checkbox"/> Public		11a. Historic use (if known): church	11b. Current use: church

HISTORICAL INFORMATION

12. Construction date: 1896	15. Architect:	18. Previously surveyed? <input type="checkbox"/> Cite survey name in box 22 cont. (page 3)
13. Significant date/period:	16. Builder/contractor: McCally & Safford	19. On National Register? <input type="checkbox"/> indiv. <input type="checkbox"/> district Cite nomination name in box 22 cont. (page 3)
14. Area(s) of significance:	17. Original or significant owner: Carondelet Presbyterian Church	20. National Register eligible? <input type="checkbox"/> individually eligible <input type="checkbox"/> district potential C <input type="checkbox"/> NC <input type="checkbox"/> <input type="checkbox"/> not eligible <input type="checkbox"/> not determined
21. History and significance on continuation page. <input type="checkbox"/>		22. Sources of information on continuation page. <input type="checkbox"/>

ARCHITECTURAL INFORMATION

23. Category of property: <input type="checkbox"/> building(s) <input type="checkbox"/> site <input type="checkbox"/> structure <input type="checkbox"/> object	30. Roof material: unknown	37. Windows: <input type="checkbox"/> historic <input type="checkbox"/> replacement Pane arrangement:
24. Vernacular or property type:	31. Chimney placement:	38. Acreage (rural): Visible from public road? <input type="checkbox"/>
25. Architectural Style: Romanesque Revival	32. Structural system:	39. Changes (describe in box 28 cont.): <input type="checkbox"/> Addition(s) Date(s): <input type="checkbox"/> Altered Date(s): <input type="checkbox"/> Moved Date(s): <input type="checkbox"/> Other Date(s):
26. Plan shape:	33. Ext. wall cladding: brick	Endangered by:
27. Number of stories: 2	34. Foundation material: stone	
28. Number of bays (1st floor): 4	35. Basement type:	40. Number of outbuildings (describe in box 40 cont.):
29. Roof type: cross gable	36. Front porch type/placement:	41. Further description of building features and associated resources on continuation page. <input type="checkbox"/>

OTHER

42. Current owner/address:	43. Form prepared by (name and org.): Landmarks Association of St. Louis	44. Survey date: 2006
		45. Date of revisions:

FOR SHPO USE:

Date entered in inventory:	Level of survey <input type="checkbox"/> reconnaissance <input type="checkbox"/> intensive	Additional research needed? <input type="checkbox"/> yes <input type="checkbox"/> no
National Register Status <input type="checkbox"/> listed <input type="checkbox"/> in listed district Name: <input type="checkbox"/> pending listing <input type="checkbox"/> eligible (individually) <input type="checkbox"/> eligible (district) <input type="checkbox"/> not eligible <input type="checkbox"/> not determined	Other:	



**ARCHITECTURAL/HISTORIC INVENTORY FORM**

---

SLC-AS-045-0372

Page 2

**ADDITIONAL INFORMATION:**

21. (cont.) History and significance. Expand box as necessary, or add continuation pages.

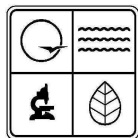
The original church building, built 1863, is a two-story brick building with a front facing gable. It has massive corbelling and narrow round-arch windows, that are two-stories in height. The rest of the church was added in 1896 by an unknown architect. It extends from the south facade of the 1863 church, with a central square tower with buttresses and triangular pediments at the roof. The main body of the church has a cross gable plan, with round arch stained glass windows. A flat roof addition was added at the southeast corner of the 1896 structure, in 1968.

22. (cont.) Sources of information. Expand box as necessary, or add continuation pages.

40. (cont.) Description of environment and outbuildings. Expand box as necessary, or add continuation pages.

Building permit # C4115. Daily record 2/5/1896. Permit on 3/22/1968 for two-story addition for \$60,000. Architect F. C. Sternberg, Engineer: Robert MacDermott, and Builder: Juengel Const. Co.

41. (cont.) Further description of important architectural features. Expand box as necessary, or add continuation pages.



MISSOURI DEPARTMENT OF NATURAL RESOURCES  
STATE HISTORIC PRESERVATION OFFICE, P.O. Box 176, Jefferson City, MO 6510

**ARCHITECTURAL/HISTORIC INVENTORY FORM**

1. Survey No. SLC-AS-045-0373		2. Survey Name: Carondelet	
3. County:		4. Address (Street No.) 6117-19	Street (name) Michigan Avenue
5. City: St. Louis City	Vicinity: <input type="checkbox"/>	6. UTM:	
8. Historic name (if known):		7. Township/Range/Section:	
9. Present/other name (if known):			
10. Ownership: <input type="checkbox"/> Private <input type="checkbox"/> Public		11a. Historic use (if known): multiple dwelling	11b. Current use: multiple dwelling

**HISTORICAL INFORMATION**

12. Construction date: 1913	15. Architect: Wm. Degenhardt	18. Previously surveyed? <input type="checkbox"/> Cite survey name in box 22 cont. (page 3)
13. Significant date/period:	16. Builder/contractor: Wm. Degenhardt	19. On National Register? <input type="checkbox"/> indiv. <input type="checkbox"/> district Cite nomination name in box 22 cont. (page 3)
14. Area(s) of significance:	17. Original or significant owner: Wm. Degenhardt	20. National Register eligible? <input type="checkbox"/> individually eligible <input type="checkbox"/> district potential C <input type="checkbox"/> NC <input type="checkbox"/> <input type="checkbox"/> not eligible <input type="checkbox"/> not determined
21. History and significance on continuation page. <input type="checkbox"/>		22. Sources of information on continuation page. <input type="checkbox"/>

**ARCHITECTURAL INFORMATION**

23. Category of property: <input type="checkbox"/> building(s) <input type="checkbox"/> site <input type="checkbox"/> structure <input type="checkbox"/> object	30. Roof material: asphalt	37. Windows: <input type="checkbox"/> historic <input type="checkbox"/> replacement Pane arrangement:
24. Vernacular or property type:	31. Chimney placement:	38. Acreage (rural): Visible from public road? <input type="checkbox"/>
25. Architectural Style: Craftsman	32. Structural system:	39. Changes (describe in box 28 cont.): <input type="checkbox"/> Addition(s) Date(s): <input type="checkbox"/> Altered Date(s): <input type="checkbox"/> Moved Date(s): <input type="checkbox"/> Other Date(s):
26. Plan shape:	33. Ext. wall cladding: brick	Endangered by:
27. Number of stories: 2	34. Foundation material: stone	
28. Number of bays (1st floor): 4	35. Basement type:	40. Number of outbuildings (describe in box 40 cont.):
29. Roof type: flat	36. Front porch type/placement:	41. Further description of building features and associated resources on continuation page. <input type="checkbox"/>

**OTHER**

42. Current owner/address:	43. Form prepared by (name and org.): Landmarks Association of St. Louis	44. Survey date: 2006
		45. Date of revisions:

**FOR SHPO USE:**

Date entered in inventory:	Level of survey <input type="checkbox"/> reconnaissance <input type="checkbox"/> intensive	Additional research needed? <input type="checkbox"/> yes <input type="checkbox"/> no
National Register Status <input type="checkbox"/> listed <input type="checkbox"/> in listed district Name: <input type="checkbox"/> pending listing <input type="checkbox"/> eligible (individually) <input type="checkbox"/> eligible (district) <input type="checkbox"/> not eligible <input type="checkbox"/> not determined	Other:	



**ARCHITECTURAL/HISTORIC INVENTORY FORM**

SLC-AS-045-0373

Page 2

**ADDITIONAL INFORMATION:**

21. (cont.) History and significance. Expand box as necessary, or add continuation pages.

This two-story brick four-family flat has a flat roof and a symmetrical front facade. The first and fourth bays are entrance bays and are dominated by two story brick porches with gable roofs with brackets. The porches shelter two entrance doors on the first floor and a single door which opens to the second level or balcony on the second floor. The center bays include paired windows with stone sills at both floors. At the roofline is a wooden gable awning with brackets, which tops these second and third bays. The entire building is constructed of variegated brick.

22. (cont.) Sources of information. Expand box as necessary, or add continuation pages.

40. (cont.) Description of environment and outbuildings. Expand box as necessary, or add continuation pages.

Building permit # H-6495. Daily record 4/11/1913.

41. (cont.) Further description of important architectural features. Expand box as necessary, or add continuation pages.



MISSOURI DEPARTMENT OF NATURAL RESOURCES  
STATE HISTORIC PRESERVATION OFFICE, P.O. Box 176, Jefferson City, MO 6510

ARCHITECTURAL/HISTORIC INVENTORY FORM

1. Survey No. SLC-AS-045-0374		2. Survey Name: Carondelet	
3. County:		4. Address (Street No.) 6121	Street (name) Michigan Avenue
5. City: St. Louis City	Vicinity: <input type="checkbox"/>	6. UTM:	
8. Historic name (if known):		9. Present/other name (if known):	
10. Ownership: <input type="checkbox"/> Private <input type="checkbox"/> Public		11a. Historic use (if known): multiple dwelling	11b. Current use: multiple dwelling

HISTORICAL INFORMATION

12. Construction date: 1921	15. Architect: Hugo Deutman	18. Previously surveyed? <input type="checkbox"/> Cite survey name in box 22 cont. (page 3)
13. Significant date/period:	16. Builder/contractor: Hugo Deutman	19. On National Register? <input type="checkbox"/> indiv. <input type="checkbox"/> district Cite nomination name in box 22 cont. (page 3)
14. Area(s) of significance:	17. Original or significant owner: Hugo Deutman	20. National Register eligible? <input type="checkbox"/> individually eligible <input type="checkbox"/> district potential C <input type="checkbox"/> NC <input type="checkbox"/> <input type="checkbox"/> not eligible <input type="checkbox"/> not determined
21. History and significance on continuation page. <input type="checkbox"/>		22. Sources of information on continuation page. <input type="checkbox"/>

ARCHITECTURAL INFORMATION

23. Category of property: <input type="checkbox"/> building(s) <input type="checkbox"/> site <input type="checkbox"/> structure <input type="checkbox"/> object	30. Roof material: slate	37. Windows: <input type="checkbox"/> historic <input type="checkbox"/> replacement Pane arrangement:
24. Vernacular or property type:	31. Chimney placement:	38. Acreage (rural): Visible from public road? <input type="checkbox"/>
25. Architectural Style: Craftsman	32. Structural system:	39. Changes (describe in box 28 cont.): <input type="checkbox"/> Addition(s) Date(s): <input type="checkbox"/> Altered Date(s): <input type="checkbox"/> Moved Date(s): <input type="checkbox"/> Other Date(s):
26. Plan shape:	33. Ext. wall cladding: brick	Endangered by:
27. Number of stories: 2	34. Foundation material: stone	40. Number of outbuildings (describe in box 40 cont.):
28. Number of bays (1st floor): 2	35. Basement type:	41. Further description of building features and associated resources on continuation page. <input type="checkbox"/>
29. Roof type: gable	36. Front porch type/placement:	

OTHER

42. Current owner/address:	43. Form prepared by (name and org.): Landmarks Association of St. Louis	44. Survey date: 2006
		45. Date of revisions:

FOR SHPO USE:

Date entered in inventory:	Level of survey <input type="checkbox"/> reconnaissance <input type="checkbox"/> intensive	Additional research needed? <input type="checkbox"/> yes <input type="checkbox"/> no
National Register Status <input type="checkbox"/> listed <input type="checkbox"/> in listed district Name: <input type="checkbox"/> pending listing <input type="checkbox"/> eligible (individually) <input type="checkbox"/> eligible (district) <input type="checkbox"/> not eligible <input type="checkbox"/> not determined	Other:	



**ARCHITECTURAL/HISTORIC INVENTORY FORM**

SLC-AS-045-0374

Page 2

**ADDITIONAL INFORMATION:**

21. (cont.) History and significance. Expand box as necessary, or add continuation pages.

This two-story brick two-family flat has a medium-pitched front facing gable roof, with overhanging eaves with wide brackets. There is a large front porch with a low-pitched gable roof and tapered brick piers. The two bay facade includes a ribbon of three windows, and the front door, on the first floor. On the second floor is a central ribbon of three windows, which share a stone sill. It is flanked on either side by small rectangular windows with stone sills.

22. (cont.) Sources of information. Expand box as necessary, or add continuation pages.

40. (cont.) Description of environment and outbuildings. Expand box as necessary, or add continuation pages.

Building permit # A-6735. Daily record 8/31/1921. Building permit from 8/10/1977 for 1-story frame garage, at \$2500 by owner Raoul Campa.

41. (cont.) Further description of important architectural features. Expand box as necessary, or add continuation pages.

There is one non-contributing garage, built in 1977, with vinyl siding and a gable roof.





MISSOURI DEPARTMENT OF NATURAL RESOURCES  
STATE HISTORIC PRESERVATION OFFICE, P.O. Box 176, Jefferson City, MO 6510

**ARCHITECTURAL/HISTORIC INVENTORY FORM**

1. Survey No. SLC-AS-045-0375		2. Survey Name: Carondelet	
3. County:		4. Address (Street No.) 6125	Street (name) Michigan Avenue
5. City: St. Louis City	Vicinity: <input type="checkbox"/>	6. UTM:	
8. Historic name (if known):		7. Township/Range/Section:	
9. Present/other name (if known):			
10. Ownership: <input type="checkbox"/> Private <input type="checkbox"/> Public		11a. Historic use (if known): multiple dwelling	11b. Current use: multiple dwelling

**HISTORICAL INFORMATION**

12. Construction date: 1907	15. Architect: Richard Deutman	18. Previously surveyed? <input type="checkbox"/> Cite survey name in box 22 cont. (page 3)
13. Significant date/period:	16. Builder/contractor: Richard Deutman	19. On National Register? <input type="checkbox"/> indiv. <input type="checkbox"/> district Cite nomination name in box 22 cont. (page 3)
14. Area(s) of significance:	17. Original or significant owner: Hugo Deutman	20. National Register eligible? <input type="checkbox"/> individually eligible <input type="checkbox"/> district potential C <input type="checkbox"/> NC <input type="checkbox"/> <input type="checkbox"/> not eligible <input type="checkbox"/> not determined
21. History and significance on continuation page. <input type="checkbox"/>		22. Sources of information on continuation page. <input type="checkbox"/>

**ARCHITECTURAL INFORMATION**

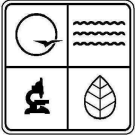
23. Category of property: <input type="checkbox"/> building(s) <input type="checkbox"/> site <input type="checkbox"/> structure <input type="checkbox"/> object	30. Roof material: unknown	37. Windows: <input type="checkbox"/> historic <input type="checkbox"/> replacement Pane arrangement:
24. Vernacular or property type:	31. Chimney placement:	38. Acreage (rural): Visible from public road? <input type="checkbox"/>
25. Architectural Style: Late 19th and Early 20th Century Re	32. Structural system:	39. Changes (describe in box 28 cont.): <input type="checkbox"/> Addition(s) Date(s): <input type="checkbox"/> Altered Date(s): <input type="checkbox"/> Moved Date(s): <input type="checkbox"/> Other Date(s):
26. Plan shape:	33. Ext. wall cladding: brick	Endangered by:
27. Number of stories: 2	34. Foundation material: stone	
28. Number of bays (1st floor): 2	35. Basement type:	40. Number of outbuildings (describe in box 40 cont.):
29. Roof type: flat	36. Front porch type/placement:	41. Further description of building features and associated resources on continuation page. <input type="checkbox"/>

**OTHER**

42. Current owner/address:	43. Form prepared by (name and org.): Landmarks Association of St. Louis	44. Survey date: 2006
		45. Date of revisions:

**FOR SHPO USE:**

Date entered in inventory:	Level of survey <input type="checkbox"/> reconnaissance <input type="checkbox"/> intensive	Additional research needed? <input type="checkbox"/> yes <input type="checkbox"/> no
National Register Status <input type="checkbox"/> listed <input type="checkbox"/> in listed district Name: <input type="checkbox"/> pending listing <input type="checkbox"/> eligible (individually) <input type="checkbox"/> eligible (district) <input type="checkbox"/> not eligible <input type="checkbox"/> not determined	Other:	



**ARCHITECTURAL/HISTORIC INVENTORY FORM**

SLC-AS-045-0375

Page 2

**ADDITIONAL INFORMATION:**

21. (cont.) History and significance. Expand box as necessary, or add continuation pages.

This two-story brick two-family flat has a false side gable roof, which is actually flat in the rear. The parapets have terra cotta coping. There is a simple bracketed cornice. The front facade has three openings, including two single one-over-one windows at both the first and second floor. The second floor windows each have a stone sill, and the first floor windows share a continuous stone sill. The third opening is the front entrance. Here is a two-story brick porch with brick supports and a dentiled cornice. At the second floor wooden French doors with transoms open onto the second floor of the porch, which is open and has brick posts and a wrought iron railing.

22. (cont.) Sources of information. Expand box as necessary, or add continuation pages.

40. (cont.) Description of environment and outbuildings. Expand box as necessary, or add continuation pages.

Building permit # F-709. Daily record 2/21/1907. Permit for one-story frame garage dated 11/30/1947, costing \$900 by owner Louis Townsley.

41. (cont.) Further description of important architectural features. Expand box as necessary, or add continuation pages.

There is one contributing metal garage, built in 1947, with a gable roof.



MISSOURI DEPARTMENT OF NATURAL RESOURCES  
STATE HISTORIC PRESERVATION OFFICE, P.O. Box 176, Jefferson City, MO 6510

**ARCHITECTURAL/HISTORIC INVENTORY FORM**

1. Survey No. SLC-AS-045-0376		2. Survey Name: Carondelet	
3. County:		4. Address (Street No.) 6127-29	Street (name) Michigan Avenue
5. City: St. Louis City	Vicinity: <input type="checkbox"/>	6. UTM:	
8. Historic name (if known):		7. Township/Range/Section:	
9. Present/other name (if known):			
10. Ownership: <input type="checkbox"/> Private <input type="checkbox"/> Public		11a. Historic use (if known): multiple dwelling	11b. Current use: multiple dwelling

**HISTORICAL INFORMATION**

12. Construction date: 1913	15. Architect: Swafford Const. Co.	18. Previously surveyed? <input type="checkbox"/> Cite survey name in box 22 cont. (page 3)
13. Significant date/period:	16. Builder/contractor: Swafford Const.	19. On National Register? <input type="checkbox"/> indiv. <input type="checkbox"/> district Cite nomination name in box 22 cont. (page 3)
14. Area(s) of significance:	17. Original or significant owner: Edward Hook	20. National Register eligible? <input type="checkbox"/> individually eligible <input type="checkbox"/> district potential C <input type="checkbox"/> NC <input type="checkbox"/> <input type="checkbox"/> not eligible <input type="checkbox"/> not determined
21. History and significance on continuation page. <input type="checkbox"/>		22. Sources of information on continuation page. <input type="checkbox"/>

**ARCHITECTURAL INFORMATION**

23. Category of property: <input type="checkbox"/> building(s) <input type="checkbox"/> site <input type="checkbox"/> structure <input type="checkbox"/> object	30. Roof material: asphalt	37. Windows: <input type="checkbox"/> historic <input type="checkbox"/> replacement Pane arrangement:
24. Vernacular or property type:	31. Chimney placement:	38. Acreage (rural): Visible from public road? <input type="checkbox"/>
25. Architectural Style: Late 19th and Early 20th Century Re	32. Structural system:	39. Changes (describe in box 28 cont.): <input type="checkbox"/> Addition(s) Date(s): <input type="checkbox"/> Altered Date(s): <input type="checkbox"/> Moved Date(s): <input type="checkbox"/> Other Date(s):
26. Plan shape:	33. Ext. wall cladding: brick	Endangered by:
27. Number of stories: 2	34. Foundation material: stone	
28. Number of bays (1st floor): 4	35. Basement type:	40. Number of outbuildings (describe in box 40 cont.):
29. Roof type: flat	36. Front porch type/placement:	41. Further description of building features and associated resources on continuation page. <input type="checkbox"/>

**OTHER**

42. Current owner/address:	43. Form prepared by (name and org.): Landmarks Association of St. Louis	44. Survey date: 2006
		45. Date of revisions:

**FOR SHPO USE:**

Date entered in inventory:	Level of survey <input type="checkbox"/> reconnaissance <input type="checkbox"/> intensive	Additional research needed? <input type="checkbox"/> yes <input type="checkbox"/> no
National Register Status <input type="checkbox"/> listed <input type="checkbox"/> in listed district Name: <input type="checkbox"/> pending listing <input type="checkbox"/> eligible (individually) <input type="checkbox"/> eligible (district) <input type="checkbox"/> not eligible <input type="checkbox"/> not determined	Other:	



**ARCHITECTURAL/HISTORIC INVENTORY FORM**

SLC-AS-045-0376

Page 2

**ADDITIONAL INFORMATION:**

21. (cont.) History and significance. Expand box as necessary, or add continuation pages.

This one-story brick four-family flat has a flat roof with a white glazed terra cotta cornice and brick corbelling. The front facade is symmetrical with four openings. The center bays include two recessed entrances, each with two doors with transoms. Flanking the entrance bays on either side are large one-over-one windows with stone sills. At the second floor are four one-over-one windows with stone sills. Above the windows is a continuous drip molding of white glazed brick, which extends across the front facade. Above this molding is more decorative white glazed brick in diamond patterns.

22. (cont.) Sources of information. Expand box as necessary, or add continuation pages.

40. (cont.) Description of environment and outbuildings. Expand box as necessary, or add continuation pages.

Building permit # H-7649. Daily record 6/26/1913.

41. (cont.) Further description of important architectural features. Expand box as necessary, or add continuation pages.



MISSOURI DEPARTMENT OF NATURAL RESOURCES  
STATE HISTORIC PRESERVATION OFFICE, P.O. Box 176, Jefferson City, MO 6510

**ARCHITECTURAL/HISTORIC INVENTORY FORM**

1. Survey No. SLC-AS-045-0377		2. Survey Name: Carondelet	
3. County:		4. Address (Street No.) 6131-33	Street (name) Michigan Avenue
5. City: St. Louis City	Vicinity: <input type="checkbox"/>	6. UTM:	
8. Historic name (if known):		7. Township/Range/Section:	
9. Present/other name (if known):			
10. Ownership: <input type="checkbox"/> Private <input type="checkbox"/> Public		11a. Historic use (if known): multiple dwelling	11b. Current use: multiple dwelling

**HISTORICAL INFORMATION**

12. Construction date: 1914	15. Architect: Swafford Const. Co.	18. Previously surveyed? <input type="checkbox"/> Cite survey name in box 22 cont. (page 3)
13. Significant date/period:	16. Builder/contractor: Swafford Const. Co.	19. On National Register? <input type="checkbox"/> indiv. <input type="checkbox"/> district Cite nomination name in box 22 cont. (page 3)
14. Area(s) of significance:	17. Original or significant owner: Edna Jost	20. National Register eligible? <input type="checkbox"/> individually eligible <input type="checkbox"/> district potential C <input type="checkbox"/> NC <input type="checkbox"/> <input type="checkbox"/> not eligible <input type="checkbox"/> not determined
21. History and significance on continuation page. <input type="checkbox"/>		22. Sources of information on continuation page. <input type="checkbox"/>

**ARCHITECTURAL INFORMATION**

23. Category of property: <input type="checkbox"/> building(s) <input type="checkbox"/> site <input type="checkbox"/> structure <input type="checkbox"/> object	30. Roof material: asphalt	37. Windows: <input type="checkbox"/> historic <input type="checkbox"/> replacement Pane arrangement:
24. Vernacular or property type:	31. Chimney placement:	38. Acreage (rural): Visible from public road? <input type="checkbox"/>
25. Architectural Style: Late 19th and Early 20th Century Re	32. Structural system:	39. Changes (describe in box 28 cont.): <input type="checkbox"/> Addition(s) Date(s): <input type="checkbox"/> Altered Date(s): <input type="checkbox"/> Moved Date(s): <input type="checkbox"/> Other Date(s):
26. Plan shape:	33. Ext. wall cladding: brick	Endangered by:
27. Number of stories: 2	34. Foundation material: stone	
28. Number of bays (1st floor): 4	35. Basement type:	40. Number of outbuildings (describe in box 40 cont.):
29. Roof type: flat	36. Front porch type/placement:	41. Further description of building features and associated resources on continuation page. <input type="checkbox"/>

**OTHER**

42. Current owner/address:	43. Form prepared by (name and org.): Landmarks Association of St. Louis	44. Survey date: 2006
		45. Date of revisions:

**FOR SHPO USE:**

Date entered in inventory:	Level of survey <input type="checkbox"/> reconnaissance <input type="checkbox"/> intensive	Additional research needed? <input type="checkbox"/> yes <input type="checkbox"/> no
National Register Status <input type="checkbox"/> listed <input type="checkbox"/> in listed district Name: <input type="checkbox"/> pending listing <input type="checkbox"/> eligible (individually) <input type="checkbox"/> eligible (district) <input type="checkbox"/> not eligible <input type="checkbox"/> not determined	Other:	



**ARCHITECTURAL/HISTORIC INVENTORY FORM**

SLC-AS-045-0377

Page 2

**ADDITIONAL INFORMATION:**

21. (cont.) History and significance. Expand box as necessary, or add continuation pages.

This one-story brick four-family flat has a flat roof with a white glazed terra cotta cornice and brick corbelling. The front facade is symmetrical with four openings. The center bays include two recessed entrances, each with two doors with transoms. Flanking the entrance bays on either side are large one-over-one windows with stone sills. At the second floor are four one-over-one windows with stone sills. Above the windows is a continuous drip molding of white glazed brick, which extends across the front facade. Above this molding is more decorative white glazed brick in diamond patterns.

22. (cont.) Sources of information. Expand box as necessary, or add continuation pages.

40. (cont.) Description of environment and outbuildings. Expand box as necessary, or add continuation pages.

Building permit # I-83. Daily record 2/5/1914. 1939 permit for alterations (\$150) to brick dwelling by owner F. Vogel.

41. (cont.) Further description of important architectural features. Expand box as necessary, or add continuation pages.

There is one contributing frame garage, with a flat roof.



MISSOURI DEPARTMENT OF NATURAL RESOURCES  
STATE HISTORIC PRESERVATION OFFICE, P.O. Box 176, Jefferson City, MO 6510

**ARCHITECTURAL/HISTORIC INVENTORY FORM**

1. Survey No. SLC-AS-045-0378		2. Survey Name: Carondelet	
3. County:		4. Address (Street No.) 6135-37	Street (name) Michigan Avenue
5. City: St. Louis City	Vicinity: <input type="checkbox"/>	6. UTM:	
8. Historic name (if known):		9. Present/other name (if known):	
10. Ownership: <input type="checkbox"/> Private <input type="checkbox"/> Public		11a. Historic use (if known): multiple dwelling	11b. Current use: multiple dwelling

**HISTORICAL INFORMATION**

12. Construction date: 1916	15. Architect: E.J. Scholl	18. Previously surveyed? <input type="checkbox"/> Cite survey name in box 22 cont. (page 3)
13. Significant date/period:	16. Builder/contractor: E.J. Scholl	19. On National Register? <input type="checkbox"/> indiv. <input type="checkbox"/> district Cite nomination name in box 22 cont. (page 3)
14. Area(s) of significance:	17. Original or significant owner: E.J. Scholl	20. National Register eligible? <input type="checkbox"/> individually eligible <input type="checkbox"/> district potential C <input type="checkbox"/> NC <input type="checkbox"/> <input type="checkbox"/> not eligible <input type="checkbox"/> not determined
21. History and significance on continuation page. <input type="checkbox"/>		22. Sources of information on continuation page. <input type="checkbox"/>

**ARCHITECTURAL INFORMATION**

23. Category of property: <input type="checkbox"/> building(s) <input type="checkbox"/> site <input type="checkbox"/> structure <input type="checkbox"/> object	30. Roof material: asphalt	37. Windows: <input type="checkbox"/> historic <input type="checkbox"/> replacement Pane arrangement:
24. Vernacular or property type:	31. Chimney placement:	38. Acreage (rural): Visible from public road? <input type="checkbox"/>
25. Architectural Style: Late 19th and Early 20th Century Re	32. Structural system:	39. Changes (describe in box 28 cont.): <input type="checkbox"/> Addition(s) Date(s): <input type="checkbox"/> Altered Date(s): <input type="checkbox"/> Moved Date(s): <input type="checkbox"/> Other Date(s):
26. Plan shape:	33. Ext. wall cladding: brick	Endangered by:
27. Number of stories: 2	34. Foundation material: stone	
28. Number of bays (1st floor): 4	35. Basement type:	40. Number of outbuildings (describe in box 40 cont.):
29. Roof type: flat	36. Front porch type/placement:	41. Further description of building features and associated resources on continuation page. <input type="checkbox"/>

**OTHER**

42. Current owner/address:	43. Form prepared by (name and org.): Landmarks Association of St. Louis	44. Survey date: 2006
		45. Date of revisions:

**FOR SHPO USE:**

Date entered in inventory:	Level of survey <input type="checkbox"/> reconnaissance <input type="checkbox"/> intensive	Additional research needed? <input type="checkbox"/> yes <input type="checkbox"/> no
National Register Status <input type="checkbox"/> listed <input type="checkbox"/> in listed district Name: <input type="checkbox"/> pending listing <input type="checkbox"/> eligible (individually) <input type="checkbox"/> eligible (district) <input type="checkbox"/> not eligible <input type="checkbox"/> not determined	Other:	



**ARCHITECTURAL/HISTORIC INVENTORY FORM**

SLC-AS-045-0378

Page 2

**ADDITIONAL INFORMATION:**

21. (cont.) History and significance. Expand box as necessary, or add continuation pages.

This one-story brick four-family flat has a flat roof with a white glazed terra cotta cornice and brick corbelling. The front facade is symmetrical with four openings. The center bays include two recessed entrances, each with two replacement doors. Flanking the entrance bays on either side are large one-over-one windows with stone sills, and non-functioning shutters. At the second floor are two single one-over-one windows with stone sills, at the first and last bays. At the center is a decorative brick square below two small square windows with stone sills. The front facade has been obviously retuckpointed, or possibly rebuilt, up to the bottom of the second floor windows.

22. (cont.) Sources of information. Expand box as necessary, or add continuation pages.

40. (cont.) Description of environment and outbuildings. Expand box as necessary, or add continuation pages.

Building permit # K-873. Daily record 10/21/1916.

41. (cont.) Further description of important architectural features. Expand box as necessary, or add continuation pages.





MISSOURI DEPARTMENT OF NATURAL RESOURCES  
STATE HISTORIC PRESERVATION OFFICE, P.O. Box 176, Jefferson City, MO 6510

ARCHITECTURAL/HISTORIC INVENTORY FORM

1. Survey No. SLC-AS-045-0379		2. Survey Name: Carondelet	
3. County:		4. Address (Street No.) 6141	Street (name) Michigan Avenue
5. City: St. Louis City	Vicinity: <input type="checkbox"/>	6. UTM:	
8. Historic name (if known):		9. Present/other name (if known):	
10. Ownership: <input type="checkbox"/> Private <input type="checkbox"/> Public		11a. Historic use (if known): dwelling and store	11b. Current use: dwelling

HISTORICAL INFORMATION

12. Construction date: 1910	15. Architect: W. D. Miles	18. Previously surveyed? <input type="checkbox"/> Cite survey name in box 22 cont. (page 3)
13. Significant date/period:	16. Builder/contractor: W. D. Miles	19. On National Register? <input type="checkbox"/> indiv. <input type="checkbox"/> district Cite nomination name in box 22 cont. (page 3)
14. Area(s) of significance:	17. Original or significant owner: T. Hoelzer	20. National Register eligible? <input type="checkbox"/> individually eligible <input type="checkbox"/> district potential C <input type="checkbox"/> NC <input type="checkbox"/> <input type="checkbox"/> not eligible <input type="checkbox"/> not determined
21. History and significance on continuation page. <input type="checkbox"/>		22. Sources of information on continuation page. <input type="checkbox"/>

ARCHITECTURAL INFORMATION

23. Category of property: <input type="checkbox"/> building(s) <input type="checkbox"/> site <input type="checkbox"/> structure <input type="checkbox"/> object	30. Roof material: asphalt	37. Windows: <input type="checkbox"/> historic <input type="checkbox"/> replacement Pane arrangement:
24. Vernacular or property type:	31. Chimney placement:	38. Acreage (rural): Visible from public road? <input type="checkbox"/>
25. Architectural Style: Late 19th and Early 20th Century Re	32. Structural system:	39. Changes (describe in box 28 cont.): <input type="checkbox"/> Addition(s) Date(s): <input type="checkbox"/> Altered Date(s): <input type="checkbox"/> Moved Date(s): <input type="checkbox"/> Other Date(s):
26. Plan shape:	33. Ext. wall cladding: brick	Endangered by:
27. Number of stories: 2	34. Foundation material: stone	40. Number of outbuildings (describe in box 40 cont.):
28. Number of bays (1st floor): 3	35. Basement type:	41. Further description of building features and associated resources on continuation page. <input type="checkbox"/>
29. Roof type: flat	36. Front porch type/placement:	

OTHER

42. Current owner/address:	43. Form prepared by (name and org.): Landmarks Association of St. Louis	44. Survey date: 2006
		45. Date of revisions:

FOR SHPO USE:

Date entered in inventory:	Level of survey <input type="checkbox"/> reconnaissance <input type="checkbox"/> intensive	Additional research needed? <input type="checkbox"/> yes <input type="checkbox"/> no
National Register Status <input type="checkbox"/> listed <input type="checkbox"/> in listed district Name: <input type="checkbox"/> pending listing <input type="checkbox"/> eligible (individually) <input type="checkbox"/> eligible (district) <input type="checkbox"/> not eligible <input type="checkbox"/> not determined	Other:	



**ARCHITECTURAL/HISTORIC INVENTORY FORM**

---

SLC-AS-045-0379

Page 2

**ADDITIONAL INFORMATION:**

21. (cont.) History and significance. Expand box as necessary, or add continuation pages.

This two-story brick commercial/residential building has a flat roof with a front parapet with galvanized coping and a galvanized cornice with brackets. The first floor storefront has been filled in with glass blocks. On the second floor are three one-over-one windows with stone sills, all sheltered by a fiberglass awning.

22. (cont.) Sources of information. Expand box as necessary, or add continuation pages.

40. (cont.) Description of environment and outbuildings. Expand box as necessary, or add continuation pages.

Building permit # G-6170. Daily record 10/12/1910.

41. (cont.) Further description of important architectural features. Expand box as necessary, or add continuation pages.



**ARCHITECTURAL/HISTORIC INVENTORY FORM**

1. Survey No. SLC-AS-045-0380		2. Survey Name: Carondelet	
3. County:		4. Address (Street No.) 6145	Street (name) Michigan Avenue
5. City: St. Louis City	Vicinity: <input type="checkbox"/>	6. UTM:	
8. Historic name (if known):		7. Township/Range/Section:	
9. Present/other name (if known):			
10. Ownership: <input type="checkbox"/> Private <input type="checkbox"/> Public		11a. Historic use (if known): dwelling and store	11b. Current use: dwelling and store

**HISTORICAL INFORMATION**

12. Construction date: 1901	15. Architect: George Ibers	18. Previously surveyed? <input type="checkbox"/> Cite survey name in box 22 cont. (page 3)
13. Significant date/period:	16. Builder/contractor:	19. On National Register? <input type="checkbox"/> indiv. <input type="checkbox"/> district Cite nomination name in box 22 cont. (page 3)
14. Area(s) of significance:	17. Original or significant owner: Jos. Metzler	20. National Register eligible? <input type="checkbox"/> individually eligible <input type="checkbox"/> district potential C <input type="checkbox"/> NC <input type="checkbox"/> <input type="checkbox"/> not eligible <input type="checkbox"/> not determined
21. History and significance on continuation page. <input type="checkbox"/>		22. Sources of information on continuation page. <input type="checkbox"/>

**ARCHITECTURAL INFORMATION**

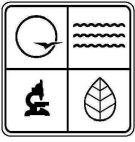
23. Category of property: <input type="checkbox"/> building(s) <input type="checkbox"/> site <input type="checkbox"/> structure <input type="checkbox"/> object	30. Roof material: asphalt	37. Windows: <input type="checkbox"/> historic <input type="checkbox"/> replacement Pane arrangement:
24. Vernacular or property type:	31. Chimney placement:	38. Acreage (rural): Visible from public road? <input type="checkbox"/>
25. Architectural Style: Late Victorian	32. Structural system:	39. Changes (describe in box 28 cont.): <input type="checkbox"/> Addition(s) Date(s): <input type="checkbox"/> Altered Date(s): <input type="checkbox"/> Moved Date(s): <input type="checkbox"/> Other Date(s):
26. Plan shape:	33. Ext. wall cladding: brick	Endangered by:
27. Number of stories: 2	34. Foundation material: stone	
28. Number of bays (1st floor): 2	35. Basement type:	40. Number of outbuildings (describe in box 40 cont.):
29. Roof type: flat	36. Front porch type/placement:	41. Further description of building features and associated resources on continuation page. <input type="checkbox"/>

**OTHER**

42. Current owner/address:	43. Form prepared by (name and org.): Landmarks Association of St. Louis	44. Survey date: 2006
		45. Date of revisions:

**FOR SHPO USE:**

Date entered in inventory:	Level of survey <input type="checkbox"/> reconnaissance <input type="checkbox"/> intensive	Additional research needed? <input type="checkbox"/> yes <input type="checkbox"/> no
National Register Status <input type="checkbox"/> listed <input type="checkbox"/> in listed district Name: <input type="checkbox"/> pending listing <input type="checkbox"/> eligible (individually) <input type="checkbox"/> eligible (district) <input type="checkbox"/> not eligible <input type="checkbox"/> not determined	Other:	



**ARCHITECTURAL/HISTORIC INVENTORY FORM**

---

SLC-AS-045-0380

Page 2

**ADDITIONAL INFORMATION:**

21. (cont.) History and significance. Expand box as necessary, or add continuation pages.

This two-story brick commercial/residential building has a flat roof with a side stepped parapet with terra cotta coping. There is an elaborate brick corbelled cornice on the front facade. The first floor storefront has been filled in with glass blocks. The front entrance is recessed at the corner, and is supported by an iron column. The original door has been replaced, although it is in the original location. At the second floor is a single window at the first bay and a paired window at the second bay. They share a continuous stone sill. At the rear is a one-story brick addition.

22. (cont.) Sources of information. Expand box as necessary, or add continuation pages.

40. (cont.) Description of environment and outbuildings. Expand box as necessary, or add continuation pages.

Building permit # D-5844. Daily record 4/13/1901. 1930 permit for alterations (\$150) to brick dwelling and store. Permit dated 2/2/1953 for "one story brick addition, cleaning plant", which cost \$10,000. The owner at the time was Harry Fischer, with architect Steffens & Widman and builder Hinrichs Construction Co.

41. (cont.) Further description of important architectural features. Expand box as necessary, or add continuation pages.



MISSOURI DEPARTMENT OF NATURAL RESOURCES  
STATE HISTORIC PRESERVATION OFFICE, P.O. Box 176, Jefferson City, MO 6510

**ARCHITECTURAL/HISTORIC INVENTORY FORM**

1. Survey No. SLC-AS-045-0381		2. Survey Name: Carondelet	
3. County:		4. Address (Street No.) 6200	Street (name) Michigan Avenue
5. City: St. Louis City	Vicinity: <input type="checkbox"/>	6. UTM:	
7. Township/Range/Section:		8. Historic name (if known):	
9. Present/other name (if known):		10. Ownership: <input type="checkbox"/> Private <input type="checkbox"/> Public	
11a. Historic use (if known): dwelling and store		11b. Current use:	

**HISTORICAL INFORMATION**

12. Construction date: 1910	15. Architect: Ziegelmeyer & Suter	18. Previously surveyed? <input type="checkbox"/> Cite survey name in box 22 cont. (page 3)
13. Significant date/period:	16. Builder/contractor:	19. On National Register? <input type="checkbox"/> indiv. <input type="checkbox"/> district Cite nomination name in box 22 cont. (page 3)
14. Area(s) of significance:	17. Original or significant owner: Wm. Wintz	20. National Register eligible? <input type="checkbox"/> individually eligible <input type="checkbox"/> district potential C <input type="checkbox"/> NC <input type="checkbox"/> <input type="checkbox"/> not eligible <input type="checkbox"/> not determined
21. History and significance on continuation page. <input type="checkbox"/>		22. Sources of information on continuation page. <input type="checkbox"/>

**ARCHITECTURAL INFORMATION**

23. Category of property: <input type="checkbox"/> building(s) <input type="checkbox"/> site <input type="checkbox"/> structure <input type="checkbox"/> object	30. Roof material:	37. Windows: <input type="checkbox"/> historic <input type="checkbox"/> replacement Pane arrangement:
24. Vernacular or property type:	31. Chimney placement:	38. Acreage (rural): Visible from public road? <input type="checkbox"/>
25. Architectural Style:	32. Structural system:	39. Changes (describe in box 28 cont.): <input type="checkbox"/> Addition(s) Date(s): <input type="checkbox"/> Altered Date(s): <input type="checkbox"/> Moved Date(s): <input type="checkbox"/> Other Date(s):
26. Plan shape:	33. Ext. wall cladding: brick	Endangered by:
27. Number of stories: 2	34. Foundation material:	40. Number of outbuildings (describe in box 40 cont.):
28. Number of bays (1st floor): 0	35. Basement type:	41. Further description of building features and associated resources on continuation page. <input type="checkbox"/>
29. Roof type:	36. Front porch type/placement:	

**OTHER**

42. Current owner/address:	43. Form prepared by (name and org.): Landmarks Association of St. Louis	44. Survey date: 2006
		45. Date of revisions:

**FOR SHPO USE:**

Date entered in inventory:	Level of survey <input type="checkbox"/> reconnaissance <input type="checkbox"/> intensive	Additional research needed? <input type="checkbox"/> yes <input type="checkbox"/> no
National Register Status <input type="checkbox"/> listed <input type="checkbox"/> in listed district Name: <input type="checkbox"/> pending listing <input type="checkbox"/> eligible (individually) <input type="checkbox"/> eligible (district) <input type="checkbox"/> not eligible <input type="checkbox"/> not determined	Other:	



**ADDITIONAL INFORMATION:**

21. (cont.) History and significance. Expand box as necessary, or add continuation pages.

22. (cont.) Sources of information. Expand box as necessary, or add continuation pages.

40. (cont.) Description of environment and outbuildings. Expand box as necessary, or add continuation pages.

building permit #G-5663.

41. (cont.) Further description of important architectural features. Expand box as necessary, or add continuation pages.



**ARCHITECTURAL/HISTORIC INVENTORY FORM**

1. Survey No. SLC-AS-045-0382		2. Survey Name: Carondelet	
3. County:		4. Address (Street No.) 6201-03	Street (name) Michigan Avenue
5. City: St. Louis City	Vicinity: <input type="checkbox"/>	6. UTM:	
8. Historic name (if known):		7. Township/Range/Section:	
9. Present/other name (if known):			
10. Ownership: <input type="checkbox"/> Private <input type="checkbox"/> Public		11a. Historic use (if known): dwelling and store	11b. Current use:

**HISTORICAL INFORMATION**

12. Construction date: 1893	15. Architect:	18. Previously surveyed? <input type="checkbox"/> Cite survey name in box 22 cont. (page 3)
13. Significant date/period:	16. Builder/contractor:	19. On National Register? <input type="checkbox"/> indiv. <input type="checkbox"/> district Cite nomination name in box 22 cont. (page 3)
14. Area(s) of significance:	17. Original or significant owner: Cunningham	20. National Register eligible? <input type="checkbox"/> individually eligible <input type="checkbox"/> district potential C <input type="checkbox"/> NC <input type="checkbox"/> <input type="checkbox"/> not eligible <input type="checkbox"/> not determined
21. History and significance on continuation page. <input type="checkbox"/>		22. Sources of information on continuation page. <input type="checkbox"/>

**ARCHITECTURAL INFORMATION**

23. Category of property: <input type="checkbox"/> building(s) <input type="checkbox"/> site <input type="checkbox"/> structure <input type="checkbox"/> object	30. Roof material:	37. Windows: <input type="checkbox"/> historic <input type="checkbox"/> replacement Pane arrangement:
24. Vernacular or property type:	31. Chimney placement:	38. Acreage (rural): Visible from public road? <input type="checkbox"/>
25. Architectural Style:	32. Structural system:	39. Changes (describe in box 28 cont.): <input type="checkbox"/> Addition(s) Date(s): <input type="checkbox"/> Altered Date(s): <input type="checkbox"/> Moved Date(s): <input type="checkbox"/> Other Date(s):
26. Plan shape:	33. Ext. wall cladding: brick	Endangered by:
27. Number of stories: 0	34. Foundation material:	
28. Number of bays (1st floor): 0	35. Basement type:	40. Number of outbuildings (describe in box 40 cont.):
29. Roof type:	36. Front porch type/placement:	41. Further description of building features and associated resources on continuation page. <input type="checkbox"/>

**OTHER**

42. Current owner/address:	43. Form prepared by (name and org.): Landmarks Association of St. Louis	44. Survey date: 2006
		45. Date of revisions:

**FOR SHPO USE:**

Date entered in inventory:	Level of survey <input type="checkbox"/> reconnaissance <input type="checkbox"/> intensive	Additional research needed? <input type="checkbox"/> yes <input type="checkbox"/> no
National Register Status <input type="checkbox"/> listed <input type="checkbox"/> in listed district Name: <input type="checkbox"/> pending listing <input type="checkbox"/> eligible (individually) <input type="checkbox"/> eligible (district) <input type="checkbox"/> not eligible <input type="checkbox"/> not determined	Other:	



**ADDITIONAL INFORMATION:**

21. (cont.) History and significance. Expand box as necessary, or add continuation pages.

22. (cont.) Sources of information. Expand box as necessary, or add continuation pages.

40. (cont.) Description of environment and outbuildings. Expand box as necessary, or add continuation pages.

Building permit #B-6648.

41. (cont.) Further description of important architectural features. Expand box as necessary, or add continuation pages.





MISSOURI DEPARTMENT OF NATURAL RESOURCES  
STATE HISTORIC PRESERVATION OFFICE, P.O. Box 176, Jefferson City, MO 6510

ARCHITECTURAL/HISTORIC INVENTORY FORM

1. Survey No. SLC-AS-045-0383		2. Survey Name: Carondelet	
3. County:		4. Address (Street No.) 6204	Street (name) Michigan Avenue
5. City: St. Louis City	Vicinity: <input type="checkbox"/>	6. UTM:	
8. Historic name (if known):		7. Township/Range/Section:	
9. Present/other name (if known):			
10. Ownership: <input type="checkbox"/> Private <input type="checkbox"/> Public		11a. Historic use (if known):	
		11b. Current use:	

HISTORICAL INFORMATION

12. Construction date:	15. Architect:	18. Previously surveyed? <input type="checkbox"/> Cite survey name in box 22 cont. (page 3)
13. Significant date/period:	16. Builder/contractor:	19. On National Register? <input type="checkbox"/> indiv. <input type="checkbox"/> district Cite nomination name in box 22 cont. (page 3)
14. Area(s) of significance:	17. Original or significant owner:	20. National Register eligible? <input type="checkbox"/> individually eligible <input type="checkbox"/> district potential C <input type="checkbox"/> NC <input type="checkbox"/> <input type="checkbox"/> not eligible <input type="checkbox"/> not determined
21. History and significance on continuation page. <input type="checkbox"/>		22. Sources of information on continuation page. <input type="checkbox"/>

ARCHITECTURAL INFORMATION

23. Category of property: <input type="checkbox"/> building(s) <input type="checkbox"/> site <input type="checkbox"/> structure <input type="checkbox"/> object	30. Roof material:	37. Windows: <input type="checkbox"/> historic <input type="checkbox"/> replacement Pane arrangement:
24. Vernacular or property type:	31. Chimney placement:	38. Acreage (rural): Visible from public road? <input type="checkbox"/>
25. Architectural Style:	32. Structural system:	39. Changes (describe in box 28 cont.): <input type="checkbox"/> Addition(s) Date(s): <input type="checkbox"/> Altered Date(s): <input type="checkbox"/> Moved Date(s): <input type="checkbox"/> Other Date(s):
26. Plan shape:	33. Ext. wall cladding:	Endangered by:
27. Number of stories: 0	34. Foundation material:	
28. Number of bays (1st floor): 0	35. Basement type:	40. Number of outbuildings (describe in box 40 cont.):
29. Roof type:	36. Front porch type/placement:	41. Further description of building features and associated resources on continuation page. <input type="checkbox"/>

OTHER

42. Current owner/address:	43. Form prepared by (name and org.): Landmarks Association of St. Louis	44. Survey date: 2006
		45. Date of revisions:

FOR SHPO USE:

Date entered in inventory:	Level of survey <input type="checkbox"/> reconnaissance <input type="checkbox"/> intensive	Additional research needed? <input type="checkbox"/> yes <input type="checkbox"/> no
National Register Status <input type="checkbox"/> listed <input type="checkbox"/> in listed district Name: <input type="checkbox"/> pending listing <input type="checkbox"/> eligible (individually) <input type="checkbox"/> eligible (district) <input type="checkbox"/> not eligible <input type="checkbox"/> not determined	Other:	



**ADDITIONAL INFORMATION:**

- 21. (cont.) History and significance. Expand box as necessary, or add continuation pages.
- 22. (cont.) Sources of information. Expand box as necessary, or add continuation pages.
- 40. (cont.) Description of environment and outbuildings. Expand box as necessary, or add continuation pages.
- 41. (cont.) Further description of important architectural features. Expand box as necessary, or add continuation pages.



MISSOURI DEPARTMENT OF NATURAL RESOURCES  
STATE HISTORIC PRESERVATION OFFICE, P.O. Box 176, Jefferson City, MO 6510

**ARCHITECTURAL/HISTORIC INVENTORY FORM**

1. Survey No. SLC-AS-045-0384		2. Survey Name: Carondelet	
3. County:		4. Address (Street No.) 6212	Street (name) Michigan Avenue
5. City: St. Louis City	Vicinity: <input type="checkbox"/>	6. UTM:	7. Township/Range/Section:
8. Historic name (if known):			9. Present/other name (if known):
10. Ownership: <input type="checkbox"/> Private <input type="checkbox"/> Public		11a. Historic use (if known): dwelling	11b. Current use:

**HISTORICAL INFORMATION**

12. Construction date: 1910	15. Architect: J. M. Pierce	18. Previously surveyed? <input type="checkbox"/> Cite survey name in box 22 cont. (page 3)
13. Significant date/period:	16. Builder/contractor:	19. On National Register? <input type="checkbox"/> indiv. <input type="checkbox"/> district Cite nomination name in box 22 cont. (page 3)
14. Area(s) of significance:	17. Original or significant owner: J. M. Pierce	20. National Register eligible? <input type="checkbox"/> individually eligible <input type="checkbox"/> district potential C <input type="checkbox"/> NC <input type="checkbox"/> <input type="checkbox"/> not eligible <input type="checkbox"/> not determined
21. History and significance on continuation page. <input type="checkbox"/>		22. Sources of information on continuation page. <input type="checkbox"/>

**ARCHITECTURAL INFORMATION**

23. Category of property: <input type="checkbox"/> building(s) <input type="checkbox"/> site <input type="checkbox"/> structure <input type="checkbox"/> object	30. Roof material:	37. Windows: <input type="checkbox"/> historic <input type="checkbox"/> replacement Pane arrangement:
24. Vernacular or property type:	31. Chimney placement:	38. Acreage (rural): Visible from public road? <input type="checkbox"/>
25. Architectural Style:	32. Structural system:	39. Changes (describe in box 28 cont.): <input type="checkbox"/> Addition(s) Date(s): <input type="checkbox"/> Altered Date(s): <input type="checkbox"/> Moved Date(s): <input type="checkbox"/> Other Date(s):
26. Plan shape:	33. Ext. wall cladding: brick	Endangered by:
27. Number of stories: 1	34. Foundation material:	40. Number of outbuildings (describe in box 40 cont.):
28. Number of bays (1st floor): 0	35. Basement type:	41. Further description of building features and associated resources on continuation page. <input type="checkbox"/>
29. Roof type:	36. Front porch type/placement:	

**OTHER**

42. Current owner/address:	43. Form prepared by (name and org.): Landmarks Association of St. Louis	44. Survey date: 2006
		45. Date of revisions:

**FOR SHPO USE:**

Date entered in inventory:	Level of survey <input type="checkbox"/> reconnaissance <input type="checkbox"/> intensive	Additional research needed? <input type="checkbox"/> yes <input type="checkbox"/> no
National Register Status <input type="checkbox"/> listed <input type="checkbox"/> in listed district Name: <input type="checkbox"/> pending listing <input type="checkbox"/> eligible (individually) <input type="checkbox"/> eligible (district) <input type="checkbox"/> not eligible <input type="checkbox"/> not determined	Other:	



**ADDITIONAL INFORMATION:**

21. (cont.) History and significance. Expand box as necessary, or add continuation pages.

22. (cont.) Sources of information. Expand box as necessary, or add continuation pages.

40. (cont.) Description of environment and outbuildings. Expand box as necessary, or add continuation pages.

building permit # G-4519.

41. (cont.) Further description of important architectural features. Expand box as necessary, or add continuation pages.



MISSOURI DEPARTMENT OF NATURAL RESOURCES  
STATE HISTORIC PRESERVATION OFFICE, P.O. Box 176, Jefferson City, MO 6510

**ARCHITECTURAL/HISTORIC INVENTORY FORM**

1. Survey No. SLC-AS-045-0385		2. Survey Name: Carondelet	
3. County:		4. Address (Street No.) 6215	Street (name) Michigan Avenue
5. City: St. Louis City	Vicinity: <input type="checkbox"/>	6. UTM:	
7. Township/Range/Section:		8. Historic name (if known):	
9. Present/other name (if known):		10. Ownership: <input type="checkbox"/> Private <input type="checkbox"/> Public	
11a. Historic use (if known):		11b. Current use:	

**HISTORICAL INFORMATION**

12. Construction date:	15. Architect:	18. Previously surveyed? <input type="checkbox"/> Cite survey name in box 22 cont. (page 3)
13. Significant date/period:	16. Builder/contractor:	19. On National Register? <input type="checkbox"/> indiv. <input type="checkbox"/> district Cite nomination name in box 22 cont. (page 3)
14. Area(s) of significance:	17. Original or significant owner:	20. National Register eligible? <input type="checkbox"/> individually eligible <input type="checkbox"/> district potential C <input type="checkbox"/> NC <input type="checkbox"/> <input type="checkbox"/> not eligible <input type="checkbox"/> not determined
21. History and significance on continuation page. <input type="checkbox"/>		22. Sources of information on continuation page. <input type="checkbox"/>

**ARCHITECTURAL INFORMATION**

23. Category of property: <input type="checkbox"/> building(s) <input type="checkbox"/> site <input type="checkbox"/> structure <input type="checkbox"/> object	30. Roof material:	37. Windows: <input type="checkbox"/> historic <input type="checkbox"/> replacement Pane arrangement:
24. Vernacular or property type:	31. Chimney placement:	38. Acreage (rural): Visible from public road? <input type="checkbox"/>
25. Architectural Style:	32. Structural system:	39. Changes (describe in box 28 cont.): <input type="checkbox"/> Addition(s) Date(s): <input type="checkbox"/> Altered Date(s): <input type="checkbox"/> Moved Date(s): <input type="checkbox"/> Other Date(s):
26. Plan shape:	33. Ext. wall cladding:	Endangered by:
27. Number of stories: 0	34. Foundation material:	40. Number of outbuildings (describe in box 40 cont.):
28. Number of bays (1st floor): 0	35. Basement type:	41. Further description of building features and associated resources on continuation page. <input type="checkbox"/>
29. Roof type:	36. Front porch type/placement:	

**OTHER**

42. Current owner/address:	43. Form prepared by (name and org.): Landmarks Association of St. Louis	44. Survey date: 2006
		45. Date of revisions:

**FOR SHPO USE:**

Date entered in inventory:	Level of survey <input type="checkbox"/> reconnaissance <input type="checkbox"/> intensive	Additional research needed? <input type="checkbox"/> yes <input type="checkbox"/> no
National Register Status <input type="checkbox"/> listed <input type="checkbox"/> in listed district Name: <input type="checkbox"/> pending listing <input type="checkbox"/> eligible (individually) <input type="checkbox"/> eligible (district) <input type="checkbox"/> not eligible <input type="checkbox"/> not determined	Other:	



**ADDITIONAL INFORMATION:**

21. (cont.) History and significance. Expand box as necessary, or add continuation pages.

22. (cont.) Sources of information. Expand box as necessary, or add continuation pages.

40. (cont.) Description of environment and outbuildings. Expand box as necessary, or add continuation pages.

1907 alterations (\$150) by owner C. L. Sydowetal and architect Wm. Sydow.

41. (cont.) Further description of important architectural features. Expand box as necessary, or add continuation pages.



MISSOURI DEPARTMENT OF NATURAL RESOURCES  
STATE HISTORIC PRESERVATION OFFICE, P.O. Box 176, Jefferson City, MO 6510

ARCHITECTURAL/HISTORIC INVENTORY FORM

1. Survey No. SLC-AS-045-0386		2. Survey Name: Carondelet	
3. County:		4. Address (Street No.) 6221	Street (name) Michigan Avenue
5. City: St. Louis City	Vicinity: <input type="checkbox"/>	6. UTM:	
8. Historic name (if known):		9. Present/other name (if known):	
10. Ownership: <input type="checkbox"/> Private <input type="checkbox"/> Public		11a. Historic use (if known):	11b. Current use:

HISTORICAL INFORMATION

12. Construction date:	15. Architect:	18. Previously surveyed? <input type="checkbox"/> Cite survey name in box 22 cont. (page 3)
13. Significant date/period:	16. Builder/contractor:	19. On National Register? <input type="checkbox"/> indiv. <input type="checkbox"/> district Cite nomination name in box 22 cont. (page 3)
14. Area(s) of significance:	17. Original or significant owner:	20. National Register eligible? <input type="checkbox"/> individually eligible <input type="checkbox"/> district potential C <input type="checkbox"/> NC <input type="checkbox"/> <input type="checkbox"/> not eligible <input type="checkbox"/> not determined
21. History and significance on continuation page. <input type="checkbox"/>		22. Sources of information on continuation page. <input type="checkbox"/>

ARCHITECTURAL INFORMATION

23. Category of property: <input type="checkbox"/> building(s) <input type="checkbox"/> site <input type="checkbox"/> structure <input type="checkbox"/> object	30. Roof material:	37. Windows: <input type="checkbox"/> historic <input type="checkbox"/> replacement Pane arrangement:
24. Vernacular or property type:	31. Chimney placement:	38. Acreage (rural): Visible from public road? <input type="checkbox"/>
25. Architectural Style:	32. Structural system:	39. Changes (describe in box 28 cont.): <input type="checkbox"/> Addition(s) Date(s): <input type="checkbox"/> Altered Date(s): <input type="checkbox"/> Moved Date(s): <input type="checkbox"/> Other Date(s):
26. Plan shape:	33. Ext. wall cladding:	Endangered by:
27. Number of stories: 0	34. Foundation material:	40. Number of outbuildings (describe in box 40 cont.):
28. Number of bays (1st floor): 0	35. Basement type:	41. Further description of building features and associated resources on continuation page. <input type="checkbox"/>
29. Roof type:	36. Front porch type/placement:	

OTHER

42. Current owner/address:	43. Form prepared by (name and org.): Landmarks Association of St. Louis	44. Survey date: 2006
		45. Date of revisions:

FOR SHPO USE:

Date entered in inventory:	Level of survey <input type="checkbox"/> reconnaissance <input type="checkbox"/> intensive	Additional research needed? <input type="checkbox"/> yes <input type="checkbox"/> no
National Register Status <input type="checkbox"/> listed <input type="checkbox"/> in listed district Name: <input type="checkbox"/> pending listing <input type="checkbox"/> eligible (individually) <input type="checkbox"/> eligible (district) <input type="checkbox"/> not eligible <input type="checkbox"/> not determined	Other:	



**ADDITIONAL INFORMATION:**

21. (cont.) History and significance. Expand box as necessary, or add continuation pages.
22. (cont.) Sources of information. Expand box as necessary, or add continuation pages.
40. (cont.) Description of environment and outbuildings. Expand box as necessary, or add continuation pages.
41. (cont.) Further description of important architectural features. Expand box as necessary, or add continuation pages.





MISSOURI DEPARTMENT OF NATURAL RESOURCES  
STATE HISTORIC PRESERVATION OFFICE, P.O. Box 176, Jefferson City, MO 6510

**ARCHITECTURAL/HISTORIC INVENTORY FORM**

1. Survey No. SLC-AS-045-0387		2. Survey Name: Carondelet	
3. County:		4. Address (Street No.) 6223	Street (name) Michigan Avenue
5. City: St. Louis City	Vicinity: <input type="checkbox"/>	6. UTM:	
7. Township/Range/Section:		8. Historic name (if known):	
9. Present/other name (if known):		10. Ownership: <input type="checkbox"/> Private <input type="checkbox"/> Public	
11a. Historic use (if known):		11b. Current use:	

**HISTORICAL INFORMATION**

12. Construction date:	15. Architect:	18. Previously surveyed? <input type="checkbox"/> Cite survey name in box 22 cont. (page 3)
13. Significant date/period:	16. Builder/contractor:	19. On National Register? <input type="checkbox"/> indiv. <input type="checkbox"/> district Cite nomination name in box 22 cont. (page 3)
14. Area(s) of significance:	17. Original or significant owner:	20. National Register eligible? <input type="checkbox"/> individually eligible <input type="checkbox"/> district potential C <input type="checkbox"/> NC <input type="checkbox"/> <input type="checkbox"/> not eligible <input type="checkbox"/> not determined
21. History and significance on continuation page. <input type="checkbox"/>		22. Sources of information on continuation page. <input type="checkbox"/>

**ARCHITECTURAL INFORMATION**

23. Category of property: <input type="checkbox"/> building(s) <input type="checkbox"/> site <input type="checkbox"/> structure <input type="checkbox"/> object	30. Roof material:	37. Windows: <input type="checkbox"/> historic <input type="checkbox"/> replacement Pane arrangement:
24. Vernacular or property type:	31. Chimney placement:	38. Acreage (rural): Visible from public road? <input type="checkbox"/>
25. Architectural Style:	32. Structural system:	39. Changes (describe in box 28 cont.): <input type="checkbox"/> Addition(s) Date(s): <input type="checkbox"/> Altered Date(s): <input type="checkbox"/> Moved Date(s): <input type="checkbox"/> Other Date(s):
26. Plan shape:	33. Ext. wall cladding:	Endangered by:
27. Number of stories: 0	34. Foundation material:	40. Number of outbuildings (describe in box 40 cont.):
28. Number of bays (1st floor): 0	35. Basement type:	41. Further description of building features and associated resources on continuation page. <input type="checkbox"/>
29. Roof type:	36. Front porch type/placement:	

**OTHER**

42. Current owner/address:	43. Form prepared by (name and org.): Landmarks Association of St. Louis	44. Survey date: 2006
		45. Date of revisions:

**FOR SHPO USE:**

Date entered in inventory:	Level of survey <input type="checkbox"/> reconnaissance <input type="checkbox"/> intensive	Additional research needed? <input type="checkbox"/> yes <input type="checkbox"/> no
National Register Status <input type="checkbox"/> listed <input type="checkbox"/> in listed district Name: <input type="checkbox"/> pending listing <input type="checkbox"/> eligible (individually) <input type="checkbox"/> eligible (district) <input type="checkbox"/> not eligible <input type="checkbox"/> not determined	Other:	



**ADDITIONAL INFORMATION:**

21. (cont.) History and significance. Expand box as necessary, or add continuation pages.

22. (cont.) Sources of information. Expand box as necessary, or add continuation pages.

40. (cont.) Description of environment and outbuildings. Expand box as necessary, or add continuation pages.

1921 permit to open porch by owner J. Harts.

41. (cont.) Further description of important architectural features. Expand box as necessary, or add continuation pages.



MISSOURI DEPARTMENT OF NATURAL RESOURCES  
STATE HISTORIC PRESERVATION OFFICE, P.O. Box 176, Jefferson City, MO 6510

**ARCHITECTURAL/HISTORIC INVENTORY FORM**

1. Survey No. SLC-AS-045-0388		2. Survey Name: Carondelet	
3. County:		4. Address (Street No.) 6300	Street (name) Michigan Avenue
5. City: St. Louis City	Vicinity: <input type="checkbox"/>	6. UTM:	
7. Township/Range/Section:		8. Historic name (if known):	
9. Present/other name (if known):		10. Ownership: <input type="checkbox"/> Private <input type="checkbox"/> Public	
11a. Historic use (if known):		11b. Current use:	

**HISTORICAL INFORMATION**

12. Construction date:	15. Architect:	18. Previously surveyed? <input type="checkbox"/> Cite survey name in box 22 cont. (page 3)
13. Significant date/period:	16. Builder/contractor:	19. On National Register? <input type="checkbox"/> indiv. <input type="checkbox"/> district Cite nomination name in box 22 cont. (page 3)
14. Area(s) of significance:	17. Original or significant owner:	20. National Register eligible? <input type="checkbox"/> individually eligible <input type="checkbox"/> district potential C <input type="checkbox"/> NC <input type="checkbox"/> <input type="checkbox"/> not eligible <input type="checkbox"/> not determined
21. History and significance on continuation page. <input type="checkbox"/>		22. Sources of information on continuation page. <input type="checkbox"/>

**ARCHITECTURAL INFORMATION**

23. Category of property: <input type="checkbox"/> building(s) <input type="checkbox"/> site <input type="checkbox"/> structure <input type="checkbox"/> object	30. Roof material:	37. Windows: <input type="checkbox"/> historic <input type="checkbox"/> replacement Pane arrangement:
24. Vernacular or property type:	31. Chimney placement:	38. Acreage (rural): Visible from public road? <input type="checkbox"/>
25. Architectural Style:	32. Structural system:	39. Changes (describe in box 28 cont.): <input type="checkbox"/> Addition(s) Date(s): <input type="checkbox"/> Altered Date(s): <input type="checkbox"/> Moved Date(s): <input type="checkbox"/> Other Date(s):
26. Plan shape:	33. Ext. wall cladding:	Endangered by:
27. Number of stories: 0	34. Foundation material:	40. Number of outbuildings (describe in box 40 cont.):
28. Number of bays (1st floor): 0	35. Basement type:	41. Further description of building features and associated resources on continuation page. <input type="checkbox"/>
29. Roof type:	36. Front porch type/placement:	

**OTHER**

42. Current owner/address:	43. Form prepared by (name and org.): Landmarks Association of St. Louis	44. Survey date: 2006
		45. Date of revisions:

**FOR SHPO USE:**

Date entered in inventory:	Level of survey <input type="checkbox"/> reconnaissance <input type="checkbox"/> intensive	Additional research needed? <input type="checkbox"/> yes <input type="checkbox"/> no
National Register Status <input type="checkbox"/> listed <input type="checkbox"/> in listed district Name: <input type="checkbox"/> pending listing <input type="checkbox"/> eligible (individually) <input type="checkbox"/> eligible (district) <input type="checkbox"/> not eligible <input type="checkbox"/> not determined	Other:	



**ADDITIONAL INFORMATION:**

- 21. (cont.) History and significance. Expand box as necessary, or add continuation pages.
- 22. (cont.) Sources of information. Expand box as necessary, or add continuation pages.
- 40. (cont.) Description of environment and outbuildings. Expand box as necessary, or add continuation pages.
- 41. (cont.) Further description of important architectural features. Expand box as necessary, or add continuation pages.



MISSOURI DEPARTMENT OF NATURAL RESOURCES  
STATE HISTORIC PRESERVATION OFFICE, P.O. Box 176, Jefferson City, MO 6510

**ARCHITECTURAL/HISTORIC INVENTORY FORM**

1. Survey No. SLC-AS-045-0389		2. Survey Name: Carondelet	
3. County:		4. Address (Street No.) 6303	Street (name) Michigan Avenue
5. City: St. Louis City	Vicinity: <input type="checkbox"/>	6. UTM:	
7. Township/Range/Section:		8. Historic name (if known):	
9. Present/other name (if known):		10. Ownership: <input type="checkbox"/> Private <input type="checkbox"/> Public	
11a. Historic use (if known):		11b. Current use:	

**HISTORICAL INFORMATION**

12. Construction date:	15. Architect:	18. Previously surveyed? <input type="checkbox"/> Cite survey name in box 22 cont. (page 3)
13. Significant date/period:	16. Builder/contractor:	19. On National Register? <input type="checkbox"/> indiv. <input type="checkbox"/> district Cite nomination name in box 22 cont. (page 3)
14. Area(s) of significance:	17. Original or significant owner:	20. National Register eligible? <input type="checkbox"/> individually eligible <input type="checkbox"/> district potential C <input type="checkbox"/> NC <input type="checkbox"/> <input type="checkbox"/> not eligible <input type="checkbox"/> not determined
21. History and significance on continuation page. <input type="checkbox"/>		22. Sources of information on continuation page. <input type="checkbox"/>

**ARCHITECTURAL INFORMATION**

23. Category of property: <input type="checkbox"/> building(s) <input type="checkbox"/> site <input type="checkbox"/> structure <input type="checkbox"/> object	30. Roof material:	37. Windows: <input type="checkbox"/> historic <input type="checkbox"/> replacement Pane arrangement:
24. Vernacular or property type:	31. Chimney placement:	38. Acreage (rural): Visible from public road? <input type="checkbox"/>
25. Architectural Style:	32. Structural system:	39. Changes (describe in box 28 cont.): <input type="checkbox"/> Addition(s) Date(s): <input type="checkbox"/> Altered Date(s): <input type="checkbox"/> Moved Date(s): <input type="checkbox"/> Other Date(s):
26. Plan shape:	33. Ext. wall cladding:	Endangered by:
27. Number of stories: 0	34. Foundation material:	40. Number of outbuildings (describe in box 40 cont.):
28. Number of bays (1st floor): 0	35. Basement type:	41. Further description of building features and associated resources on continuation page. <input type="checkbox"/>
29. Roof type:	36. Front porch type/placement:	

**OTHER**

42. Current owner/address:	43. Form prepared by (name and org.): Landmarks Association of St. Louis	44. Survey date: 2006
		45. Date of revisions:

**FOR SHPO USE:**

Date entered in inventory:	Level of survey <input type="checkbox"/> reconnaissance <input type="checkbox"/> intensive	Additional research needed? <input type="checkbox"/> yes <input type="checkbox"/> no
National Register Status <input type="checkbox"/> listed <input type="checkbox"/> in listed district Name: <input type="checkbox"/> pending listing <input type="checkbox"/> eligible (individually) <input type="checkbox"/> eligible (district) <input type="checkbox"/> not eligible <input type="checkbox"/> not determined	Other:	



**ADDITIONAL INFORMATION:**

- 21. (cont.) History and significance. Expand box as necessary, or add continuation pages.
- 22. (cont.) Sources of information. Expand box as necessary, or add continuation pages.
- 40. (cont.) Description of environment and outbuildings. Expand box as necessary, or add continuation pages.
- 41. (cont.) Further description of important architectural features. Expand box as necessary, or add continuation pages.



MISSOURI DEPARTMENT OF NATURAL RESOURCES  
STATE HISTORIC PRESERVATION OFFICE, P.O. Box 176, Jefferson City, MO 6510

**ARCHITECTURAL/HISTORIC INVENTORY FORM**

1. Survey No. SLC-AS-045-0390		2. Survey Name: Carondelet	
3. County:		4. Address (Street No.) 6308	Street (name) Michigan Avenue
5. City: St. Louis City	Vicinity: <input type="checkbox"/>	6. UTM:	
7. Township/Range/Section:		8. Historic name (if known):	
9. Present/other name (if known):		10. Ownership: <input type="checkbox"/> Private <input type="checkbox"/> Public	
11a. Historic use (if known):		11b. Current use:	

**HISTORICAL INFORMATION**

12. Construction date:	15. Architect:	18. Previously surveyed? <input type="checkbox"/> Cite survey name in box 22 cont. (page 3)
13. Significant date/period:	16. Builder/contractor:	19. On National Register? <input type="checkbox"/> indiv. <input type="checkbox"/> district Cite nomination name in box 22 cont. (page 3)
14. Area(s) of significance:	17. Original or significant owner:	20. National Register eligible? <input type="checkbox"/> individually eligible <input type="checkbox"/> district potential C <input type="checkbox"/> NC <input type="checkbox"/> <input type="checkbox"/> not eligible <input type="checkbox"/> not determined
21. History and significance on continuation page. <input type="checkbox"/>		22. Sources of information on continuation page. <input type="checkbox"/>

**ARCHITECTURAL INFORMATION**

23. Category of property: <input type="checkbox"/> building(s) <input type="checkbox"/> site <input type="checkbox"/> structure <input type="checkbox"/> object	30. Roof material:	37. Windows: <input type="checkbox"/> historic <input type="checkbox"/> replacement Pane arrangement:
24. Vernacular or property type:	31. Chimney placement:	38. Acreage (rural): Visible from public road? <input type="checkbox"/>
25. Architectural Style:	32. Structural system:	39. Changes (describe in box 28 cont.): <input type="checkbox"/> Addition(s) Date(s): <input type="checkbox"/> Altered Date(s): <input type="checkbox"/> Moved Date(s): <input type="checkbox"/> Other Date(s):
26. Plan shape:	33. Ext. wall cladding:	Endangered by:
27. Number of stories: 0	34. Foundation material:	40. Number of outbuildings (describe in box 40 cont.):
28. Number of bays (1st floor): 0	35. Basement type:	41. Further description of building features and associated resources on continuation page. <input type="checkbox"/>
29. Roof type:	36. Front porch type/placement:	

**OTHER**

42. Current owner/address:	43. Form prepared by (name and org.): Landmarks Association of St. Louis	44. Survey date: 2006
		45. Date of revisions:

**FOR SHPO USE:**

Date entered in inventory:	Level of survey <input type="checkbox"/> reconnaissance <input type="checkbox"/> intensive	Additional research needed? <input type="checkbox"/> yes <input type="checkbox"/> no
National Register Status <input type="checkbox"/> listed <input type="checkbox"/> in listed district Name: <input type="checkbox"/> pending listing <input type="checkbox"/> eligible (individually) <input type="checkbox"/> eligible (district) <input type="checkbox"/> not eligible <input type="checkbox"/> not determined	Other:	



**ADDITIONAL INFORMATION:**

21. (cont.) History and significance. Expand box as necessary, or add continuation pages.

22. (cont.) Sources of information. Expand box as necessary, or add continuation pages.

40. (cont.) Description of environment and outbuildings. Expand box as necessary, or add continuation pages.

1905 permit for coal shed.

41. (cont.) Further description of important architectural features. Expand box as necessary, or add continuation pages.





MISSOURI DEPARTMENT OF NATURAL RESOURCES  
STATE HISTORIC PRESERVATION OFFICE, P.O. Box 176, Jefferson City, MO 6510

**ARCHITECTURAL/HISTORIC INVENTORY FORM**

1. Survey No. SLC-AS-045-0391		2. Survey Name: Carondelet	
3. County:		4. Address (Street No.) 6310	Street (name) Michigan Avenue
5. City: St. Louis City	Vicinity: <input type="checkbox"/>	6. UTM:	
7. Township/Range/Section:		8. Historic name (if known):	
9. Present/other name (if known):		10. Ownership: <input type="checkbox"/> Private <input type="checkbox"/> Public	
11a. Historic use (if known):		11b. Current use:	

**HISTORICAL INFORMATION**

12. Construction date:	15. Architect:	18. Previously surveyed? <input type="checkbox"/> Cite survey name in box 22 cont. (page 3)
13. Significant date/period:	16. Builder/contractor:	19. On National Register? <input type="checkbox"/> indiv. <input type="checkbox"/> district Cite nomination name in box 22 cont. (page 3)
14. Area(s) of significance:	17. Original or significant owner:	20. National Register eligible? <input type="checkbox"/> individually eligible <input type="checkbox"/> district potential C <input type="checkbox"/> NC <input type="checkbox"/> <input type="checkbox"/> not eligible <input type="checkbox"/> not determined
21. History and significance on continuation page. <input type="checkbox"/>		22. Sources of information on continuation page. <input type="checkbox"/>

**ARCHITECTURAL INFORMATION**

23. Category of property: <input type="checkbox"/> building(s) <input type="checkbox"/> site <input type="checkbox"/> structure <input type="checkbox"/> object	30. Roof material:	37. Windows: <input type="checkbox"/> historic <input type="checkbox"/> replacement Pane arrangement:
24. Vernacular or property type:	31. Chimney placement:	38. Acreage (rural): Visible from public road? <input type="checkbox"/>
25. Architectural Style:	32. Structural system:	39. Changes (describe in box 28 cont.): <input type="checkbox"/> Addition(s) Date(s): <input type="checkbox"/> Altered Date(s): <input type="checkbox"/> Moved Date(s): <input type="checkbox"/> Other Date(s):
26. Plan shape:	33. Ext. wall cladding:	Endangered by:
27. Number of stories: 0	34. Foundation material:	40. Number of outbuildings (describe in box 40 cont.):
28. Number of bays (1st floor): 0	35. Basement type:	41. Further description of building features and associated resources on continuation page. <input type="checkbox"/>
29. Roof type:	36. Front porch type/placement:	

**OTHER**

42. Current owner/address:	43. Form prepared by (name and org.): Landmarks Association of St. Louis	44. Survey date: 2006
		45. Date of revisions:

**FOR SHPO USE:**

Date entered in inventory:	Level of survey <input type="checkbox"/> reconnaissance <input type="checkbox"/> intensive	Additional research needed? <input type="checkbox"/> yes <input type="checkbox"/> no
National Register Status <input type="checkbox"/> listed <input type="checkbox"/> in listed district Name: <input type="checkbox"/> pending listing <input type="checkbox"/> eligible (individually) <input type="checkbox"/> eligible (district) <input type="checkbox"/> not eligible <input type="checkbox"/> not determined	Other:	



**ARCHITECTURAL/HISTORIC INVENTORY FORM**

---

SLC-AS-045-0391

Page 2

**ADDITIONAL INFORMATION:**

21. (cont.) History and significance. Expand box as necessary, or add continuation pages.
22. (cont.) Sources of information. Expand box as necessary, or add continuation pages.
40. (cont.) Description of environment and outbuildings. Expand box as necessary, or add continuation pages.
41. (cont.) Further description of important architectural features. Expand box as necessary, or add continuation pages.



**ARCHITECTURAL/HISTORIC INVENTORY FORM**

1. Survey No. SLC-AS-045-0392		2. Survey Name: Carondelet	
3. County:		4. Address (Street No.) 6314	Street (name) Michigan Avenue
5. City: St. Louis City	Vicinity: <input type="checkbox"/>	6. UTM:	
7. Township/Range/Section:		8. Historic name (if known):	
9. Present/other name (if known):		10. Ownership: <input type="checkbox"/> Private <input type="checkbox"/> Public	
11a. Historic use (if known): tenement		11b. Current use:	

**HISTORICAL INFORMATION**

12. Construction date: 1912	15. Architect: Theo. L. Deganhardt	18. Previously surveyed? <input type="checkbox"/> Cite survey name in box 22 cont. (page 3)
13. Significant date/period:	16. Builder/contractor:	19. On National Register? <input type="checkbox"/> indiv. <input type="checkbox"/> district Cite nomination name in box 22 cont. (page 3)
14. Area(s) of significance:	17. Original or significant owner: Mrs. Peter Ferry	20. National Register eligible? <input type="checkbox"/> individually eligible <input type="checkbox"/> district potential C <input type="checkbox"/> NC <input type="checkbox"/> <input type="checkbox"/> not eligible <input type="checkbox"/> not determined
21. History and significance on continuation page. <input type="checkbox"/>		22. Sources of information on continuation page. <input type="checkbox"/>

**ARCHITECTURAL INFORMATION**

23. Category of property: <input type="checkbox"/> building(s) <input type="checkbox"/> site <input type="checkbox"/> structure <input type="checkbox"/> object	30. Roof material:	37. Windows: <input type="checkbox"/> historic <input type="checkbox"/> replacement Pane arrangement:
24. Vernacular or property type:	31. Chimney placement:	38. Acreage (rural): Visible from public road? <input type="checkbox"/>
25. Architectural Style:	32. Structural system:	39. Changes (describe in box 28 cont.): <input type="checkbox"/> Addition(s) Date(s): <input type="checkbox"/> Altered Date(s): <input type="checkbox"/> Moved Date(s): <input type="checkbox"/> Other Date(s):
26. Plan shape:	33. Ext. wall cladding: brick	Endangered by:
27. Number of stories: 2	34. Foundation material:	40. Number of outbuildings (describe in box 40 cont.):
28. Number of bays (1st floor): 0	35. Basement type:	41. Further description of building features and associated resources on continuation page. <input type="checkbox"/>
29. Roof type:	36. Front porch type/placement:	

**OTHER**

42. Current owner/address:	43. Form prepared by (name and org.): Landmarks Association of St. Louis	44. Survey date: 2006
		45. Date of revisions:

**FOR SHPO USE:**

Date entered in inventory:	Level of survey <input type="checkbox"/> reconnaissance <input type="checkbox"/> intensive	Additional research needed? <input type="checkbox"/> yes <input type="checkbox"/> no
National Register Status <input type="checkbox"/> listed <input type="checkbox"/> in listed district Name: <input type="checkbox"/> pending listing <input type="checkbox"/> eligible (individually) <input type="checkbox"/> eligible (district) <input type="checkbox"/> not eligible <input type="checkbox"/> not determined	Other:	



**ADDITIONAL INFORMATION:**

21. (cont.) History and significance. Expand box as necessary, or add continuation pages.

22. (cont.) Sources of information. Expand box as necessary, or add continuation pages.

40. (cont.) Description of environment and outbuildings. Expand box as necessary, or add continuation pages.

building permit # H-1260.

41. (cont.) Further description of important architectural features. Expand box as necessary, or add continuation pages.



MISSOURI DEPARTMENT OF NATURAL RESOURCES  
STATE HISTORIC PRESERVATION OFFICE, P.O. Box 176, Jefferson City, MO 6510

**ARCHITECTURAL/HISTORIC INVENTORY FORM**

1. Survey No. SLC-AS-045-0393		2. Survey Name: Carondelet	
3. County:		4. Address (Street No.) 6316	Street (name) Michigan Avenue
5. City: St. Louis City	Vicinity: <input type="checkbox"/>	6. UTM:	7. Township/Range/Section:
8. Historic name (if known):			9. Present/other name (if known):
10. Ownership: <input type="checkbox"/> Private <input type="checkbox"/> Public		11a. Historic use (if known):	11b. Current use:

**HISTORICAL INFORMATION**

12. Construction date:	15. Architect:	18. Previously surveyed? <input type="checkbox"/> Cite survey name in box 22 cont. (page 3)
13. Significant date/period:	16. Builder/contractor:	19. On National Register? <input type="checkbox"/> indiv. <input type="checkbox"/> district Cite nomination name in box 22 cont. (page 3)
14. Area(s) of significance:	17. Original or significant owner:	20. National Register eligible? <input type="checkbox"/> individually eligible <input type="checkbox"/> district potential C <input type="checkbox"/> NC <input type="checkbox"/> <input type="checkbox"/> not eligible <input type="checkbox"/> not determined
21. History and significance on continuation page. <input type="checkbox"/>		22. Sources of information on continuation page. <input type="checkbox"/>

**ARCHITECTURAL INFORMATION**

23. Category of property: <input type="checkbox"/> building(s) <input type="checkbox"/> site <input type="checkbox"/> structure <input type="checkbox"/> object	30. Roof material:	37. Windows: <input type="checkbox"/> historic <input type="checkbox"/> replacement Pane arrangement:
24. Vernacular or property type:	31. Chimney placement:	38. Acreage (rural): Visible from public road? <input type="checkbox"/>
25. Architectural Style:	32. Structural system:	39. Changes (describe in box 28 cont.): <input type="checkbox"/> Addition(s) Date(s): <input type="checkbox"/> Altered Date(s): <input type="checkbox"/> Moved Date(s): <input type="checkbox"/> Other Date(s):
26. Plan shape:	33. Ext. wall cladding:	Endangered by:
27. Number of stories: 0	34. Foundation material:	40. Number of outbuildings (describe in box 40 cont.):
28. Number of bays (1st floor): 0	35. Basement type:	41. Further description of building features and associated resources on continuation page. <input type="checkbox"/>
29. Roof type:	36. Front porch type/placement:	

**OTHER**

42. Current owner/address:	43. Form prepared by (name and org.): Landmarks Association of St. Louis	44. Survey date: 2006
		45. Date of revisions:

**FOR SHPO USE:**

Date entered in inventory:	Level of survey <input type="checkbox"/> reconnaissance <input type="checkbox"/> intensive	Additional research needed? <input type="checkbox"/> yes <input type="checkbox"/> no
National Register Status <input type="checkbox"/> listed <input type="checkbox"/> in listed district Name: <input type="checkbox"/> pending listing <input type="checkbox"/> eligible (individually) <input type="checkbox"/> eligible (district) <input type="checkbox"/> not eligible <input type="checkbox"/> not determined	Other:	



**ADDITIONAL INFORMATION:**

21. (cont.) History and significance. Expand box as necessary, or add continuation pages.

22. (cont.) Sources of information. Expand box as necessary, or add continuation pages.

40. (cont.) Description of environment and outbuildings. Expand box as necessary, or add continuation pages.

1923 permit for shed.

41. (cont.) Further description of important architectural features. Expand box as necessary, or add continuation pages.



MISSOURI DEPARTMENT OF NATURAL RESOURCES  
STATE HISTORIC PRESERVATION OFFICE, P.O. Box 176, Jefferson City, MO 6510

**ARCHITECTURAL/HISTORIC INVENTORY FORM**

1. Survey No. SLC-AS-045-0394		2. Survey Name: Carondelet	
3. County:		4. Address (Street No.) 6318	Street (name) Michigan Avenue
5. City: St. Louis City	Vicinity: <input type="checkbox"/>	6. UTM:	
7. Township/Range/Section:		8. Historic name (if known):	
9. Present/other name (if known):		10. Ownership: <input type="checkbox"/> Private <input type="checkbox"/> Public	
11a. Historic use (if known):		11b. Current use:	

**HISTORICAL INFORMATION**

12. Construction date:	15. Architect:	18. Previously surveyed? <input type="checkbox"/> Cite survey name in box 22 cont. (page 3)
13. Significant date/period:	16. Builder/contractor:	19. On National Register? <input type="checkbox"/> indiv. <input type="checkbox"/> district Cite nomination name in box 22 cont. (page 3)
14. Area(s) of significance:	17. Original or significant owner:	20. National Register eligible? <input type="checkbox"/> individually eligible <input type="checkbox"/> district potential C <input type="checkbox"/> NC <input type="checkbox"/> <input type="checkbox"/> not eligible <input type="checkbox"/> not determined
21. History and significance on continuation page. <input type="checkbox"/>		22. Sources of information on continuation page. <input type="checkbox"/>

**ARCHITECTURAL INFORMATION**

23. Category of property: <input type="checkbox"/> building(s) <input type="checkbox"/> site <input type="checkbox"/> structure <input type="checkbox"/> object	30. Roof material:	37. Windows: <input type="checkbox"/> historic <input type="checkbox"/> replacement Pane arrangement:
24. Vernacular or property type:	31. Chimney placement:	38. Acreage (rural): Visible from public road? <input type="checkbox"/>
25. Architectural Style:	32. Structural system:	39. Changes (describe in box 28 cont.): <input type="checkbox"/> Addition(s) Date(s): <input type="checkbox"/> Altered Date(s): <input type="checkbox"/> Moved Date(s): <input type="checkbox"/> Other Date(s):
26. Plan shape:	33. Ext. wall cladding:	Endangered by:
27. Number of stories: 0	34. Foundation material:	40. Number of outbuildings (describe in box 40 cont.):
28. Number of bays (1st floor): 0	35. Basement type:	41. Further description of building features and associated resources on continuation page. <input type="checkbox"/>
29. Roof type:	36. Front porch type/placement:	

**OTHER**

42. Current owner/address:	43. Form prepared by (name and org.): Landmarks Association of St. Louis	44. Survey date: 2006
		45. Date of revisions:

**FOR SHPO USE:**

Date entered in inventory:	Level of survey <input type="checkbox"/> reconnaissance <input type="checkbox"/> intensive	Additional research needed? <input type="checkbox"/> yes <input type="checkbox"/> no
National Register Status <input type="checkbox"/> listed <input type="checkbox"/> in listed district Name: <input type="checkbox"/> pending listing <input type="checkbox"/> eligible (individually) <input type="checkbox"/> eligible (district) <input type="checkbox"/> not eligible <input type="checkbox"/> not determined	Other:	



**ADDITIONAL INFORMATION:**

- 21. (cont.) History and significance. Expand box as necessary, or add continuation pages.
- 22. (cont.) Sources of information. Expand box as necessary, or add continuation pages.
- 40. (cont.) Description of environment and outbuildings. Expand box as necessary, or add continuation pages.
- 41. (cont.) Further description of important architectural features. Expand box as necessary, or add continuation pages.





MISSOURI DEPARTMENT OF NATURAL RESOURCES  
STATE HISTORIC PRESERVATION OFFICE, P.O. Box 176, Jefferson City, MO 6510

ARCHITECTURAL/HISTORIC INVENTORY FORM

1. Survey No. SLC-AS-045-0395		2. Survey Name: Carondelet	
3. County:		4. Address (Street No.) 6320	Street (name) Michigan Avenue
5. City: St. Louis City	Vicinity: <input type="checkbox"/>	6. UTM:	
7. Township/Range/Section:		8. Historic name (if known):	
9. Present/other name (if known):		10. Ownership: <input type="checkbox"/> Private <input type="checkbox"/> Public	
11a. Historic use (if known):		11b. Current use:	

HISTORICAL INFORMATION

12. Construction date:	15. Architect:	18. Previously surveyed? <input type="checkbox"/> Cite survey name in box 22 cont. (page 3)
13. Significant date/period:	16. Builder/contractor:	19. On National Register? <input type="checkbox"/> indiv. <input type="checkbox"/> district Cite nomination name in box 22 cont. (page 3)
14. Area(s) of significance:	17. Original or significant owner:	20. National Register eligible? <input type="checkbox"/> individually eligible <input type="checkbox"/> district potential C <input type="checkbox"/> NC <input type="checkbox"/> <input type="checkbox"/> not eligible <input type="checkbox"/> not determined
21. History and significance on continuation page. <input type="checkbox"/>		22. Sources of information on continuation page. <input type="checkbox"/>

ARCHITECTURAL INFORMATION

23. Category of property: <input type="checkbox"/> building(s) <input type="checkbox"/> site <input type="checkbox"/> structure <input type="checkbox"/> object	30. Roof material:	37. Windows: <input type="checkbox"/> historic <input type="checkbox"/> replacement Pane arrangement:
24. Vernacular or property type:	31. Chimney placement:	38. Acreage (rural): Visible from public road? <input type="checkbox"/>
25. Architectural Style:	32. Structural system:	39. Changes (describe in box 28 cont.): <input type="checkbox"/> Addition(s) Date(s): <input type="checkbox"/> Altered Date(s): <input type="checkbox"/> Moved Date(s): <input type="checkbox"/> Other Date(s):
26. Plan shape:	33. Ext. wall cladding:	Endangered by:
27. Number of stories: 0	34. Foundation material:	40. Number of outbuildings (describe in box 40 cont.):
28. Number of bays (1st floor): 0	35. Basement type:	41. Further description of building features and associated resources on continuation page. <input type="checkbox"/>
29. Roof type:	36. Front porch type/placement:	

OTHER

42. Current owner/address:	43. Form prepared by (name and org.): Landmarks Association of St. Louis	44. Survey date: 2006
		45. Date of revisions:

FOR SHPO USE:

Date entered in inventory:	Level of survey <input type="checkbox"/> reconnaissance <input type="checkbox"/> intensive	Additional research needed? <input type="checkbox"/> yes <input type="checkbox"/> no
National Register Status <input type="checkbox"/> listed <input type="checkbox"/> in listed district Name: <input type="checkbox"/> pending listing <input type="checkbox"/> eligible (individually) <input type="checkbox"/> eligible (district) <input type="checkbox"/> not eligible <input type="checkbox"/> not determined	Other:	



**ADDITIONAL INFORMATION:**

- 21. (cont.) History and significance. Expand box as necessary, or add continuation pages.
- 22. (cont.) Sources of information. Expand box as necessary, or add continuation pages.
- 40. (cont.) Description of environment and outbuildings. Expand box as necessary, or add continuation pages.
- 41. (cont.) Further description of important architectural features. Expand box as necessary, or add continuation pages.



MISSOURI DEPARTMENT OF NATURAL RESOURCES  
STATE HISTORIC PRESERVATION OFFICE, P.O. Box 176, Jefferson City, MO 6510

**ARCHITECTURAL/HISTORIC INVENTORY FORM**

1. Survey No. SLC-AS-045-0396		2. Survey Name: Carondelet	
3. County:		4. Address (Street No.) 6322	Street (name) Michigan Avenue
5. City: St. Louis City	Vicinity: <input type="checkbox"/>	6. UTM:	
7. Township/Range/Section:		8. Historic name (if known):	
9. Present/other name (if known):		10. Ownership: <input type="checkbox"/> Private <input type="checkbox"/> Public	
11a. Historic use (if known):		11b. Current use:	

**HISTORICAL INFORMATION**

12. Construction date:	15. Architect:	18. Previously surveyed? <input type="checkbox"/> Cite survey name in box 22 cont. (page 3)
13. Significant date/period:	16. Builder/contractor:	19. On National Register? <input type="checkbox"/> indiv. <input type="checkbox"/> district Cite nomination name in box 22 cont. (page 3)
14. Area(s) of significance:	17. Original or significant owner:	20. National Register eligible? <input type="checkbox"/> individually eligible <input type="checkbox"/> district potential C <input type="checkbox"/> NC <input type="checkbox"/> <input type="checkbox"/> not eligible <input type="checkbox"/> not determined
21. History and significance on continuation page. <input type="checkbox"/>		22. Sources of information on continuation page. <input type="checkbox"/>

**ARCHITECTURAL INFORMATION**

23. Category of property: <input type="checkbox"/> building(s) <input type="checkbox"/> site <input type="checkbox"/> structure <input type="checkbox"/> object	30. Roof material:	37. Windows: <input type="checkbox"/> historic <input type="checkbox"/> replacement Pane arrangement:
24. Vernacular or property type:	31. Chimney placement:	38. Acreage (rural): Visible from public road? <input type="checkbox"/>
25. Architectural Style:	32. Structural system:	39. Changes (describe in box 28 cont.): <input type="checkbox"/> Addition(s) Date(s): <input type="checkbox"/> Altered Date(s): <input type="checkbox"/> Moved Date(s): <input type="checkbox"/> Other Date(s):
26. Plan shape:	33. Ext. wall cladding:	Endangered by:
27. Number of stories: 0	34. Foundation material:	40. Number of outbuildings (describe in box 40 cont.):
28. Number of bays (1st floor): 0	35. Basement type:	41. Further description of building features and associated resources on continuation page. <input type="checkbox"/>
29. Roof type:	36. Front porch type/placement:	

**OTHER**

42. Current owner/address:	43. Form prepared by (name and org.): Landmarks Association of St. Louis	44. Survey date: 2006
		45. Date of revisions:

**FOR SHPO USE:**

Date entered in inventory:	Level of survey <input type="checkbox"/> reconnaissance <input type="checkbox"/> intensive	Additional research needed? <input type="checkbox"/> yes <input type="checkbox"/> no
National Register Status <input type="checkbox"/> listed <input type="checkbox"/> in listed district Name: <input type="checkbox"/> pending listing <input type="checkbox"/> eligible (individually) <input type="checkbox"/> eligible (district) <input type="checkbox"/> not eligible <input type="checkbox"/> not determined	Other:	



**ADDITIONAL INFORMATION:**

- 21. (cont.) History and significance. Expand box as necessary, or add continuation pages.
- 22. (cont.) Sources of information. Expand box as necessary, or add continuation pages.
- 40. (cont.) Description of environment and outbuildings. Expand box as necessary, or add continuation pages.
- 41. (cont.) Further description of important architectural features. Expand box as necessary, or add continuation pages.



MISSOURI DEPARTMENT OF NATURAL RESOURCES  
STATE HISTORIC PRESERVATION OFFICE, P.O. Box 176, Jefferson City, MO 6510

**ARCHITECTURAL/HISTORIC INVENTORY FORM**

1. Survey No. SLC-AS-045-0397		2. Survey Name: Carondelet	
3. County:		4. Address (Street No.) 6326	Street (name) Michigan Avenue
5. City: St. Louis City	Vicinity: <input type="checkbox"/>	6. UTM:	
7. Township/Range/Section:		8. Historic name (if known):	
9. Present/other name (if known):		10. Ownership: <input type="checkbox"/> Private <input type="checkbox"/> Public	
11a. Historic use (if known):		11b. Current use:	

**HISTORICAL INFORMATION**

12. Construction date:	15. Architect:	18. Previously surveyed? <input type="checkbox"/> Cite survey name in box 22 cont. (page 3)
13. Significant date/period:	16. Builder/contractor:	19. On National Register? <input type="checkbox"/> indiv. <input type="checkbox"/> district Cite nomination name in box 22 cont. (page 3)
14. Area(s) of significance:	17. Original or significant owner:	20. National Register eligible? <input type="checkbox"/> individually eligible <input type="checkbox"/> district potential C <input type="checkbox"/> NC <input type="checkbox"/> <input type="checkbox"/> not eligible <input type="checkbox"/> not determined
21. History and significance on continuation page. <input type="checkbox"/>		22. Sources of information on continuation page. <input type="checkbox"/>

**ARCHITECTURAL INFORMATION**

23. Category of property: <input type="checkbox"/> building(s) <input type="checkbox"/> site <input type="checkbox"/> structure <input type="checkbox"/> object	30. Roof material:	37. Windows: <input type="checkbox"/> historic <input type="checkbox"/> replacement Pane arrangement:
24. Vernacular or property type:	31. Chimney placement:	38. Acreage (rural): Visible from public road? <input type="checkbox"/>
25. Architectural Style:	32. Structural system:	39. Changes (describe in box 28 cont.): <input type="checkbox"/> Addition(s) Date(s): <input type="checkbox"/> Altered Date(s): <input type="checkbox"/> Moved Date(s): <input type="checkbox"/> Other Date(s):
26. Plan shape:	33. Ext. wall cladding:	Endangered by:
27. Number of stories: 0	34. Foundation material:	40. Number of outbuildings (describe in box 40 cont.):
28. Number of bays (1st floor): 0	35. Basement type:	41. Further description of building features and associated resources on continuation page. <input type="checkbox"/>
29. Roof type:	36. Front porch type/placement:	

**OTHER**

42. Current owner/address:	43. Form prepared by (name and org.): Landmarks Association of St. Louis	44. Survey date: 2006
		45. Date of revisions:

**FOR SHPO USE:**

Date entered in inventory:	Level of survey <input type="checkbox"/> reconnaissance <input type="checkbox"/> intensive	Additional research needed? <input type="checkbox"/> yes <input type="checkbox"/> no
National Register Status <input type="checkbox"/> listed <input type="checkbox"/> in listed district Name: <input type="checkbox"/> pending listing <input type="checkbox"/> eligible (individually) <input type="checkbox"/> eligible (district) <input type="checkbox"/> not eligible <input type="checkbox"/> not determined	Other:	



**ADDITIONAL INFORMATION:**

- 21. (cont.) History and significance. Expand box as necessary, or add continuation pages.
- 22. (cont.) Sources of information. Expand box as necessary, or add continuation pages.
- 40. (cont.) Description of environment and outbuildings. Expand box as necessary, or add continuation pages.
- 41. (cont.) Further description of important architectural features. Expand box as necessary, or add continuation pages.



MISSOURI DEPARTMENT OF NATURAL RESOURCES  
STATE HISTORIC PRESERVATION OFFICE, P.O. Box 176, Jefferson City, MO 6510

**ARCHITECTURAL/HISTORIC INVENTORY FORM**

1. Survey No. SLC-AS-045-0398		2. Survey Name: Carondelet	
3. County:		4. Address (Street No.) 6328	Street (name) Michigan Avenue
5. City: St. Louis City	Vicinity: <input type="checkbox"/>	6. UTM:	7. Township/Range/Section:
8. Historic name (if known):			9. Present/other name (if known):
10. Ownership: <input type="checkbox"/> Private <input type="checkbox"/> Public		11a. Historic use (if known):	11b. Current use:

**HISTORICAL INFORMATION**

12. Construction date:	15. Architect:	18. Previously surveyed? <input type="checkbox"/> Cite survey name in box 22 cont. (page 3)
13. Significant date/period:	16. Builder/contractor:	19. On National Register? <input type="checkbox"/> indiv. <input type="checkbox"/> district Cite nomination name in box 22 cont. (page 3)
14. Area(s) of significance:	17. Original or significant owner:	20. National Register eligible? <input type="checkbox"/> individually eligible <input type="checkbox"/> district potential C <input type="checkbox"/> NC <input type="checkbox"/> <input type="checkbox"/> not eligible <input type="checkbox"/> not determined
21. History and significance on continuation page. <input type="checkbox"/>		22. Sources of information on continuation page. <input type="checkbox"/>

**ARCHITECTURAL INFORMATION**

23. Category of property: <input type="checkbox"/> building(s) <input type="checkbox"/> site <input type="checkbox"/> structure <input type="checkbox"/> object	30. Roof material:	37. Windows: <input type="checkbox"/> historic <input type="checkbox"/> replacement Pane arrangement:
24. Vernacular or property type:	31. Chimney placement:	38. Acreage (rural): Visible from public road? <input type="checkbox"/>
25. Architectural Style:	32. Structural system:	39. Changes (describe in box 28 cont.): <input type="checkbox"/> Addition(s) Date(s): <input type="checkbox"/> Altered Date(s): <input type="checkbox"/> Moved Date(s): <input type="checkbox"/> Other Date(s):
26. Plan shape:	33. Ext. wall cladding:	Endangered by:
27. Number of stories: 0	34. Foundation material:	40. Number of outbuildings (describe in box 40 cont.):
28. Number of bays (1st floor): 0	35. Basement type:	41. Further description of building features and associated resources on continuation page. <input type="checkbox"/>
29. Roof type:	36. Front porch type/placement:	

**OTHER**

42. Current owner/address:	43. Form prepared by (name and org.): Landmarks Association of St. Louis	44. Survey date: 2006
		45. Date of revisions:

**FOR SHPO USE:**

Date entered in inventory:	Level of survey <input type="checkbox"/> reconnaissance <input type="checkbox"/> intensive	Additional research needed? <input type="checkbox"/> yes <input type="checkbox"/> no
National Register Status <input type="checkbox"/> listed <input type="checkbox"/> in listed district Name: <input type="checkbox"/> pending listing <input type="checkbox"/> eligible (individually) <input type="checkbox"/> eligible (district) <input type="checkbox"/> not eligible <input type="checkbox"/> not determined	Other:	



**ADDITIONAL INFORMATION:**

21. (cont.) History and significance. Expand box as necessary, or add continuation pages.

22. (cont.) Sources of information. Expand box as necessary, or add continuation pages.

40. (cont.) Description of environment and outbuildings. Expand box as necessary, or add continuation pages.

1911 permit for 6330 S. Broadway. 1917 permit for alterations to brick store at 6328.

41. (cont.) Further description of important architectural features. Expand box as necessary, or add continuation pages.





MISSOURI DEPARTMENT OF NATURAL RESOURCES  
STATE HISTORIC PRESERVATION OFFICE, P.O. Box 176, Jefferson City, MO 6510

**ARCHITECTURAL/HISTORIC INVENTORY FORM**

1. Survey No. SLC-AS-045-0399		2. Survey Name: Carondelet	
3. County:		4. Address (Street No.) 6339	Street (name) Michigan Avenue
5. City: St. Louis City	Vicinity: <input type="checkbox"/>	6. UTM:	
7. Township/Range/Section:		8. Historic name (if known):	
9. Present/other name (if known):		10. Ownership: <input type="checkbox"/> Private <input type="checkbox"/> Public	
11a. Historic use (if known):		11b. Current use:	

**HISTORICAL INFORMATION**

12. Construction date:	15. Architect:	18. Previously surveyed? <input type="checkbox"/> Cite survey name in box 22 cont. (page 3)
13. Significant date/period:	16. Builder/contractor:	19. On National Register? <input type="checkbox"/> indiv. <input type="checkbox"/> district Cite nomination name in box 22 cont. (page 3)
14. Area(s) of significance:	17. Original or significant owner:	20. National Register eligible? <input type="checkbox"/> individually eligible <input type="checkbox"/> district potential C <input type="checkbox"/> NC <input type="checkbox"/> <input type="checkbox"/> not eligible <input type="checkbox"/> not determined
21. History and significance on continuation page. <input type="checkbox"/>		22. Sources of information on continuation page. <input type="checkbox"/>

**ARCHITECTURAL INFORMATION**

23. Category of property: <input type="checkbox"/> building(s) <input type="checkbox"/> site <input type="checkbox"/> structure <input type="checkbox"/> object	30. Roof material:	37. Windows: <input type="checkbox"/> historic <input type="checkbox"/> replacement Pane arrangement:
24. Vernacular or property type:	31. Chimney placement:	38. Acreage (rural): Visible from public road? <input type="checkbox"/>
25. Architectural Style:	32. Structural system:	39. Changes (describe in box 28 cont.): <input type="checkbox"/> Addition(s) Date(s): <input type="checkbox"/> Altered Date(s): <input type="checkbox"/> Moved Date(s): <input type="checkbox"/> Other Date(s):
26. Plan shape:	33. Ext. wall cladding:	Endangered by:
27. Number of stories: 0	34. Foundation material:	40. Number of outbuildings (describe in box 40 cont.):
28. Number of bays (1st floor): 0	35. Basement type:	41. Further description of building features and associated resources on continuation page. <input type="checkbox"/>
29. Roof type:	36. Front porch type/placement:	

**OTHER**

42. Current owner/address:	43. Form prepared by (name and org.): Landmarks Association of St. Louis	44. Survey date: 2006
		45. Date of revisions:

**FOR SHPO USE:**

Date entered in inventory:	Level of survey <input type="checkbox"/> reconnaissance <input type="checkbox"/> intensive	Additional research needed? <input type="checkbox"/> yes <input type="checkbox"/> no
National Register Status <input type="checkbox"/> listed <input type="checkbox"/> in listed district Name: <input type="checkbox"/> pending listing <input type="checkbox"/> eligible (individually) <input type="checkbox"/> eligible (district) <input type="checkbox"/> not eligible <input type="checkbox"/> not determined	Other:	



**ADDITIONAL INFORMATION:**

- 21. (cont.) History and significance. Expand box as necessary, or add continuation pages.
- 22. (cont.) Sources of information. Expand box as necessary, or add continuation pages.
- 40. (cont.) Description of environment and outbuildings. Expand box as necessary, or add continuation pages.
- 41. (cont.) Further description of important architectural features. Expand box as necessary, or add continuation pages.



MISSOURI DEPARTMENT OF NATURAL RESOURCES  
STATE HISTORIC PRESERVATION OFFICE, P.O. Box 176, Jefferson City, MO 6510

**ARCHITECTURAL/HISTORIC INVENTORY FORM**

1. Survey No. SLC-AS-045-0400		2. Survey Name: Carondelet	
3. County:		4. Address (Street No.) 6341	Street (name) Michigan Avenue
5. City: St. Louis City	Vicinity: <input type="checkbox"/>	6. UTM:	7. Township/Range/Section:
8. Historic name (if known):			9. Present/other name (if known):
10. Ownership: <input type="checkbox"/> Private <input type="checkbox"/> Public		11a. Historic use (if known):	11b. Current use:

**HISTORICAL INFORMATION**

12. Construction date:	15. Architect:	18. Previously surveyed? <input type="checkbox"/> Cite survey name in box 22 cont. (page 3)
13. Significant date/period:	16. Builder/contractor:	19. On National Register? <input type="checkbox"/> indiv. <input type="checkbox"/> district Cite nomination name in box 22 cont. (page 3)
14. Area(s) of significance:	17. Original or significant owner:	20. National Register eligible? <input type="checkbox"/> individually eligible <input type="checkbox"/> district potential C <input type="checkbox"/> NC <input type="checkbox"/> <input type="checkbox"/> not eligible <input type="checkbox"/> not determined
21. History and significance on continuation page. <input type="checkbox"/>		22. Sources of information on continuation page. <input type="checkbox"/>

**ARCHITECTURAL INFORMATION**

23. Category of property: <input type="checkbox"/> building(s) <input type="checkbox"/> site <input type="checkbox"/> structure <input type="checkbox"/> object	30. Roof material:	37. Windows: <input type="checkbox"/> historic <input type="checkbox"/> replacement Pane arrangement:
24. Vernacular or property type:	31. Chimney placement:	38. Acreage (rural): Visible from public road? <input type="checkbox"/>
25. Architectural Style:	32. Structural system:	39. Changes (describe in box 28 cont.): <input type="checkbox"/> Addition(s) Date(s): <input type="checkbox"/> Altered Date(s): <input type="checkbox"/> Moved Date(s): <input type="checkbox"/> Other Date(s):
26. Plan shape:	33. Ext. wall cladding:	Endangered by:
27. Number of stories: 0	34. Foundation material:	40. Number of outbuildings (describe in box 40 cont.):
28. Number of bays (1st floor): 0	35. Basement type:	41. Further description of building features and associated resources on continuation page. <input type="checkbox"/>
29. Roof type:	36. Front porch type/placement:	

**OTHER**

42. Current owner/address:	43. Form prepared by (name and org.): Landmarks Association of St. Louis	44. Survey date: 2006
		45. Date of revisions:

**FOR SHPO USE:**

Date entered in inventory:	Level of survey <input type="checkbox"/> reconnaissance <input type="checkbox"/> intensive	Additional research needed? <input type="checkbox"/> yes <input type="checkbox"/> no
National Register Status <input type="checkbox"/> listed <input type="checkbox"/> in listed district Name: <input type="checkbox"/> pending listing <input type="checkbox"/> eligible (individually) <input type="checkbox"/> eligible (district) <input type="checkbox"/> not eligible <input type="checkbox"/> not determined	Other:	



**ADDITIONAL INFORMATION:**

21. (cont.) History and significance. Expand box as necessary, or add continuation pages.

22. (cont.) Sources of information. Expand box as necessary, or add continuation pages.

40. (cont.) Description of environment and outbuildings. Expand box as necessary, or add continuation pages.

1922 permit to alter frame store (\$100). 1924 permit to wreck two-story frame.

41. (cont.) Further description of important architectural features. Expand box as necessary, or add continuation pages.



MISSOURI DEPARTMENT OF NATURAL RESOURCES  
STATE HISTORIC PRESERVATION OFFICE, P.O. Box 176, Jefferson City, MO 6510

**ARCHITECTURAL/HISTORIC INVENTORY FORM**

1. Survey No. SLC-AS-045-0401		2. Survey Name: Carondelet	
3. County:		4. Address (Street No.) 6408	Street (name) Michigan Avenue
5. City: St. Louis City	Vicinity: <input type="checkbox"/>	6. UTM:	7. Township/Range/Section:
8. Historic name (if known):			9. Present/other name (if known):
10. Ownership: <input type="checkbox"/> Private <input type="checkbox"/> Public		11a. Historic use (if known): commercial/dwelling	11b. Current use: office-CCBF

**HISTORICAL INFORMATION**

12. Construction date: 1908	15. Architect: Darr, F.E.A.	18. Previously surveyed? <input type="checkbox"/> Cite survey name in box 22 cont. (page 3)
13. Significant date/period:	16. Builder/contractor:	19. On National Register? <input type="checkbox"/> indiv. <input type="checkbox"/> district Cite nomination name in box 22 cont. (page 3)
14. Area(s) of significance:	17. Original or significant owner: Schneider, W.J.	20. National Register eligible? <input type="checkbox"/> individually eligible <input type="checkbox"/> district potential C <input type="checkbox"/> NC <input type="checkbox"/> <input type="checkbox"/> not eligible <input type="checkbox"/> not determined
21. History and significance on continuation page. <input type="checkbox"/>		22. Sources of information on continuation page. <input type="checkbox"/>

**ARCHITECTURAL INFORMATION**

23. Category of property: <input type="checkbox"/> building(s) <input type="checkbox"/> site <input type="checkbox"/> structure <input type="checkbox"/> object	30. Roof material:	37. Windows: <input type="checkbox"/> historic <input type="checkbox"/> replacement Pane arrangement:
24. Vernacular or property type:	31. Chimney placement:	38. Acreage (rural): Visible from public road? <input type="checkbox"/>
25. Architectural Style: Shaped Parapet	32. Structural system:	39. Changes (describe in box 28 cont.): <input type="checkbox"/> Addition(s) Date(s): <input type="checkbox"/> Altered Date(s): <input type="checkbox"/> Moved Date(s): <input type="checkbox"/> Other Date(s):
26. Plan shape:	33. Ext. wall cladding: brick	Endangered by:
27. Number of stories: 2	34. Foundation material: stone	
28. Number of bays (1st floor): 3	35. Basement type:	40. Number of outbuildings (describe in box 40 cont.):
29. Roof type: flat	36. Front porch type/placement:	41. Further description of building features and associated resources on continuation page. <input type="checkbox"/>

**OTHER**

42. Current owner/address:	43. Form prepared by (name and org.): Landmarks Association of St. Louis	44. Survey date: 2006
		45. Date of revisions:

**FOR SHPO USE:**

Date entered in inventory:	Level of survey <input type="checkbox"/> reconnaissance <input type="checkbox"/> intensive	Additional research needed? <input type="checkbox"/> yes <input type="checkbox"/> no
National Register Status <input type="checkbox"/> listed <input type="checkbox"/> in listed district Name: <input type="checkbox"/> pending listing <input type="checkbox"/> eligible (individually) <input type="checkbox"/> eligible (district) <input type="checkbox"/> not eligible <input type="checkbox"/> not determined	Other:	



**ARCHITECTURAL/HISTORIC INVENTORY FORM**

---

SLC-AS-045-0401

Page 2

**ADDITIONAL INFORMATION:**

21. (cont.) History and significance. Expand box as necessary, or add continuation pages.

22. (cont.) Sources of information. Expand box as necessary, or add continuation pages.

40. (cont.) Description of environment and outbuildings. Expand box as necessary, or add continuation pages.

41. (cont.) Further description of important architectural features. Expand box as necessary, or add continuation pages.

The shaped parapet has a raised center and end blocks with terra cotta coping and a terra cotta cornice. Second story windows have stone lintels and quoins. The first story has a round arched entrance bay with a recessed door and a second recessed entrance on the opposite side. A bay of six windows occupies most of the lower story facade.



MISSOURI DEPARTMENT OF NATURAL RESOURCES  
STATE HISTORIC PRESERVATION OFFICE, P.O. Box 176, Jefferson City, MO 6510

**ARCHITECTURAL/HISTORIC INVENTORY FORM**

1. Survey No. SLC-AS-045-0402		2. Survey Name: Carondelet	
3. County:		4. Address (Street No.) 6410	Street (name) Michigan Avenue
5. City: St. Louis City	Vicinity: <input type="checkbox"/>	6. UTM:	
7. Township/Range/Section:		8. Historic name (if known):	
9. Present/other name (if known):		10. Ownership: <input type="checkbox"/> Private <input type="checkbox"/> Public	
11a. Historic use (if known): commercial/dwelling		11b. Current use: office-CCBF	

**HISTORICAL INFORMATION**

12. Construction date: 1909	15. Architect: Clymer, W.F.	18. Previously surveyed? <input type="checkbox"/> Cite survey name in box 22 cont. (page 3)
13. Significant date/period:	16. Builder/contractor:	19. On National Register? <input type="checkbox"/> indiv. <input type="checkbox"/> district Cite nomination name in box 22 cont. (page 3)
14. Area(s) of significance:	17. Original or significant owner: Engler, C.J.	20. National Register eligible? <input type="checkbox"/> individually eligible <input type="checkbox"/> district potential C <input type="checkbox"/> NC <input type="checkbox"/> <input type="checkbox"/> not eligible <input type="checkbox"/> not determined
21. History and significance on continuation page. <input type="checkbox"/>		22. Sources of information on continuation page. <input type="checkbox"/>

**ARCHITECTURAL INFORMATION**

23. Category of property: <input type="checkbox"/> building(s) <input type="checkbox"/> site <input type="checkbox"/> structure <input type="checkbox"/> object	30. Roof material:	37. Windows: <input type="checkbox"/> historic <input type="checkbox"/> replacement Pane arrangement:
24. Vernacular or property type:	31. Chimney placement:	38. Acreage (rural): Visible from public road? <input type="checkbox"/>
25. Architectural Style: Shaped Parapet	32. Structural system:	39. Changes (describe in box 28 cont.): <input type="checkbox"/> Addition(s) Date(s): <input type="checkbox"/> Altered Date(s): <input type="checkbox"/> Moved Date(s): <input type="checkbox"/> Other Date(s):
26. Plan shape:	33. Ext. wall cladding: brick	Endangered by:
27. Number of stories: 2	34. Foundation material: stone	40. Number of outbuildings (describe in box 40 cont.):
28. Number of bays (1st floor): 3	35. Basement type:	41. Further description of building features and associated resources on continuation page. <input type="checkbox"/>
29. Roof type: flat	36. Front porch type/placement:	

**OTHER**

42. Current owner/address:	43. Form prepared by (name and org.): Landmarks Association of St. Louis	44. Survey date: 2006
		45. Date of revisions:

**FOR SHPO USE:**

Date entered in inventory:	Level of survey <input type="checkbox"/> reconnaissance <input type="checkbox"/> intensive	Additional research needed? <input type="checkbox"/> yes <input type="checkbox"/> no
National Register Status <input type="checkbox"/> listed <input type="checkbox"/> in listed district Name: <input type="checkbox"/> pending listing <input type="checkbox"/> eligible (individually) <input type="checkbox"/> eligible (district) <input type="checkbox"/> not eligible <input type="checkbox"/> not determined	Other:	



**ARCHITECTURAL/HISTORIC INVENTORY FORM**

---

SLC-AS-045-0402

Page 2

**ADDITIONAL INFORMATION:**

21. (cont.) History and significance. Expand box as necessary, or add continuation pages.

22. (cont.) Sources of information. Expand box as necessary, or add continuation pages.

40. (cont.) Description of environment and outbuildings. Expand box as necessary, or add continuation pages.

41. (cont.) Further description of important architectural features. Expand box as necessary, or add continuation pages.

The plain parapet has a wood cornice with brackets. The three second story windows sit on a continuous stone sill. An I-beam is visible over the remodeled storefront.





MISSOURI DEPARTMENT OF NATURAL RESOURCES  
STATE HISTORIC PRESERVATION OFFICE, P.O. Box 176, Jefferson City, MO 6510

**ARCHITECTURAL/HISTORIC INVENTORY FORM**

1. Survey No. SLC-AS-045-0403		2. Survey Name: Carondelet	
3. County:		4. Address (Street No.) 6412-14	Street (name) Michigan Avenue
5. City: St. Louis City	Vicinity: <input type="checkbox"/>	6. UTM:	
8. Historic name (if known):		7. Township/Range/Section:	
9. Present/other name (if known):			
10. Ownership: <input type="checkbox"/> Private <input type="checkbox"/> Public		11a. Historic use (if known): commercial	11b. Current use: commercial

**HISTORICAL INFORMATION**

12. Construction date: 1915	15. Architect:	18. Previously surveyed? <input type="checkbox"/> Cite survey name in box 22 cont. (page 3)
13. Significant date/period:	16. Builder/contractor:	19. On National Register? <input type="checkbox"/> indiv. <input type="checkbox"/> district Cite nomination name in box 22 cont. (page 3)
14. Area(s) of significance:	17. Original or significant owner:	20. National Register eligible? <input type="checkbox"/> individually eligible <input type="checkbox"/> district potential C <input type="checkbox"/> NC <input type="checkbox"/> <input type="checkbox"/> not eligible <input type="checkbox"/> not determined
21. History and significance on continuation page. <input type="checkbox"/>		22. Sources of information on continuation page. <input type="checkbox"/>

**ARCHITECTURAL INFORMATION**

23. Category of property: <input type="checkbox"/> building(s) <input type="checkbox"/> site <input type="checkbox"/> structure <input type="checkbox"/> object	30. Roof material:	37. Windows: <input type="checkbox"/> historic <input type="checkbox"/> replacement Pane arrangement:
24. Vernacular or property type:	31. Chimney placement:	38. Acreage (rural): Visible from public road? <input type="checkbox"/>
25. Architectural Style:	32. Structural system:	39. Changes (describe in box 28 cont.): <input type="checkbox"/> Addition(s) Date(s): <input type="checkbox"/> Altered Date(s): <input type="checkbox"/> Moved Date(s): <input type="checkbox"/> Other Date(s):
26. Plan shape:	33. Ext. wall cladding: brick	Endangered by:
27. Number of stories: 1	34. Foundation material: stone	
28. Number of bays (1st floor): 4	35. Basement type:	40. Number of outbuildings (describe in box 40 cont.):
29. Roof type: flat	36. Front porch type/placement:	41. Further description of building features and associated resources on continuation page. <input type="checkbox"/>

**OTHER**

42. Current owner/address:	43. Form prepared by (name and org.): Landmarks Association of St. Louis	44. Survey date: 2006
		45. Date of revisions:

**FOR SHPO USE:**

Date entered in inventory:	Level of survey <input type="checkbox"/> reconnaissance <input type="checkbox"/> intensive	Additional research needed? <input type="checkbox"/> yes <input type="checkbox"/> no
National Register Status <input type="checkbox"/> listed <input type="checkbox"/> in listed district Name: <input type="checkbox"/> pending listing <input type="checkbox"/> eligible (individually) <input type="checkbox"/> eligible (district) <input type="checkbox"/> not eligible <input type="checkbox"/> not determined	Other:	



**ARCHITECTURAL/HISTORIC INVENTORY FORM**

---

SLC-AS-045-0403

Page 2

**ADDITIONAL INFORMATION:**

21. (cont.) History and significance. Expand box as necessary, or add continuation pages.

22. (cont.) Sources of information. Expand box as necessary, or add continuation pages.

40. (cont.) Description of environment and outbuildings. Expand box as necessary, or add continuation pages.

41. (cont.) Further description of important architectural features. Expand box as necessary, or add continuation pages.

The facade has been completely remodeled. It now has a wood shingle awning and three picture window bays.



MISSOURI DEPARTMENT OF NATURAL RESOURCES  
STATE HISTORIC PRESERVATION OFFICE, P.O. Box 176, Jefferson City, MO 6510

**ARCHITECTURAL/HISTORIC INVENTORY FORM**

1. Survey No. SLC-AS-045-0404		2. Survey Name: Carondelet	
3. County:		4. Address (Street No.) 6416	Street (name) Michigan Avenue
5. City: St. Louis City	Vicinity: <input type="checkbox"/>	6. UTM:	
7. Township/Range/Section:		8. Historic name (if known):	
9. Present/other name (if known):		10. Ownership: <input type="checkbox"/> Private <input type="checkbox"/> Public	
11a. Historic use (if known): commercial/dwelling		11b. Current use: commercial/dwelling	

**HISTORICAL INFORMATION**

12. Construction date: 1911	15. Architect:	18. Previously surveyed? <input type="checkbox"/> Cite survey name in box 22 cont. (page 3)
13. Significant date/period:	16. Builder/contractor: Schaefer, J.B.	19. On National Register? <input type="checkbox"/> indiv. <input type="checkbox"/> district Cite nomination name in box 22 cont. (page 3)
14. Area(s) of significance:	17. Original or significant owner: Schoepf, Mrs. Anna	20. National Register eligible? <input type="checkbox"/> individually eligible <input type="checkbox"/> district potential C <input type="checkbox"/> NC <input type="checkbox"/> <input type="checkbox"/> not eligible <input type="checkbox"/> not determined
21. History and significance on continuation page. <input type="checkbox"/>		22. Sources of information on continuation page. <input type="checkbox"/>

**ARCHITECTURAL INFORMATION**

23. Category of property: <input type="checkbox"/> building(s) <input type="checkbox"/> site <input type="checkbox"/> structure <input type="checkbox"/> object	30. Roof material:	37. Windows: <input type="checkbox"/> historic <input type="checkbox"/> replacement Pane arrangement:
24. Vernacular or property type:	31. Chimney placement:	38. Acreage (rural): Visible from public road? <input type="checkbox"/>
25. Architectural Style: Shaped Parapet	32. Structural system:	39. Changes (describe in box 28 cont.): <input type="checkbox"/> Addition(s) Date(s): <input type="checkbox"/> Altered Date(s): <input type="checkbox"/> Moved Date(s): <input type="checkbox"/> Other Date(s):
26. Plan shape:	33. Ext. wall cladding: brick	Endangered by:
27. Number of stories: 2	34. Foundation material: stone	40. Number of outbuildings (describe in box 40 cont.):
28. Number of bays (1st floor): 4	35. Basement type:	41. Further description of building features and associated resources on continuation page. <input type="checkbox"/>
29. Roof type: flat	36. Front porch type/placement:	

**OTHER**

42. Current owner/address:	43. Form prepared by (name and org.): Landmarks Association of St. Louis	44. Survey date: 2006
		45. Date of revisions:

**FOR SHPO USE:**

Date entered in inventory:	Level of survey <input type="checkbox"/> reconnaissance <input type="checkbox"/> intensive	Additional research needed? <input type="checkbox"/> yes <input type="checkbox"/> no
National Register Status <input type="checkbox"/> listed <input type="checkbox"/> in listed district Name: <input type="checkbox"/> pending listing <input type="checkbox"/> eligible (individually) <input type="checkbox"/> eligible (district) <input type="checkbox"/> not eligible <input type="checkbox"/> not determined	Other:	



**ARCHITECTURAL/HISTORIC INVENTORY FORM**

---

SLC-AS-045-0404

Page 2

**ADDITIONAL INFORMATION:**

21. (cont.) History and significance. Expand box as necessary, or add continuation pages.

22. (cont.) Sources of information. Expand box as necessary, or add continuation pages.

40. (cont.) Description of environment and outbuildings. Expand box as necessary, or add continuation pages.

41. (cont.) Further description of important architectural features. Expand box as necessary, or add continuation pages.

The parapet has a gable peak in the center and a wood dentilled cornice at its base. Three window bays on a continuous stone sill sit in the second story. The first story has a center door between display windows and a door on one side that leads to the second story.



MISSOURI DEPARTMENT OF NATURAL RESOURCES  
STATE HISTORIC PRESERVATION OFFICE, P.O. Box 176, Jefferson City, MO 6510

**ARCHITECTURAL/HISTORIC INVENTORY FORM**

1. Survey No. SLC-AS-045-0405		2. Survey Name: Carondelet	
3. County:		4. Address (Street No.) 6418-20	Street (name) Michigan Avenue
5. City: St. Louis City	Vicinity: <input type="checkbox"/>	6. UTM:	
8. Historic name (if known):		9. Present/other name (if known):	
10. Ownership: <input type="checkbox"/> Private <input type="checkbox"/> Public		11a. Historic use (if known): commercial/dwelling	11b. Current use: commercial/dwelling

**HISTORICAL INFORMATION**

12. Construction date: 1910	15. Architect: Fendler, John P.	18. Previously surveyed? <input type="checkbox"/> Cite survey name in box 22 cont. (page 3)
13. Significant date/period:	16. Builder/contractor:	19. On National Register? <input type="checkbox"/> indiv. <input type="checkbox"/> district Cite nomination name in box 22 cont. (page 3)
14. Area(s) of significance:	17. Original or significant owner: Arpe, Wm. G.	20. National Register eligible? <input type="checkbox"/> individually eligible <input type="checkbox"/> district potential C <input type="checkbox"/> NC <input type="checkbox"/> <input type="checkbox"/> not eligible <input type="checkbox"/> not determined
21. History and significance on continuation page. <input type="checkbox"/>		22. Sources of information on continuation page. <input type="checkbox"/>

**ARCHITECTURAL INFORMATION**

23. Category of property: <input type="checkbox"/> building(s) <input type="checkbox"/> site <input type="checkbox"/> structure <input type="checkbox"/> object	30. Roof material:	37. Windows: <input type="checkbox"/> historic <input type="checkbox"/> replacement Pane arrangement:
24. Vernacular or property type:	31. Chimney placement:	38. Acreage (rural): Visible from public road? <input type="checkbox"/>
25. Architectural Style: Late 19th century revival	32. Structural system:	39. Changes (describe in box 28 cont.): <input type="checkbox"/> Addition(s) Date(s): <input type="checkbox"/> Altered Date(s): <input type="checkbox"/> Moved Date(s): <input type="checkbox"/> Other Date(s):
26. Plan shape:	33. Ext. wall cladding: brick	Endangered by:
27. Number of stories: 2	34. Foundation material: stone	40. Number of outbuildings (describe in box 40 cont.):
28. Number of bays (1st floor): 3	35. Basement type:	41. Further description of building features and associated resources on continuation page. <input type="checkbox"/>
29. Roof type: flat	36. Front porch type/placement:	

**OTHER**

42. Current owner/address:	43. Form prepared by (name and org.): Landmarks Association of St. Louis	44. Survey date: 2006
		45. Date of revisions:

**FOR SHPO USE:**

Date entered in inventory:	Level of survey <input type="checkbox"/> reconnaissance <input type="checkbox"/> intensive	Additional research needed? <input type="checkbox"/> yes <input type="checkbox"/> no
National Register Status <input type="checkbox"/> listed <input type="checkbox"/> in listed district Name: <input type="checkbox"/> pending listing <input type="checkbox"/> eligible (individually) <input type="checkbox"/> eligible (district) <input type="checkbox"/> not eligible <input type="checkbox"/> not determined	Other:	



**ARCHITECTURAL/HISTORIC INVENTORY FORM**

---

SLC-AS-045-0405

Page 2

**ADDITIONAL INFORMATION:**

21. (cont.) History and significance. Expand box as necessary, or add continuation pages.

22. (cont.) Sources of information. Expand box as necessary, or add continuation pages.

40. (cont.) Description of environment and outbuildings. Expand box as necessary, or add continuation pages.

41. (cont.) Further description of important architectural features. Expand box as necessary, or add continuation pages.

Four second story windows have stone quoins and continuous stone sills and lintels. The second story has a center door and two flanking storefront bays under awnings.



MISSOURI DEPARTMENT OF NATURAL RESOURCES  
STATE HISTORIC PRESERVATION OFFICE, P.O. Box 176, Jefferson City, MO 6510

**ARCHITECTURAL/HISTORIC INVENTORY FORM**

1. Survey No. SLC-AS-045-0406		2. Survey Name: Carondelet	
3. County:		4. Address (Street No.) 6424	Street (name) Michigan Avenue
5. City: St. Louis City	Vicinity: <input type="checkbox"/>	6. UTM:	7. Township/Range/Section:
8. Historic name (if known):			9. Present/other name (if known):
10. Ownership: <input type="checkbox"/> Private <input type="checkbox"/> Public		11a. Historic use (if known): office	11b. Current use: vacant (?)

**HISTORICAL INFORMATION**

12. Construction date: 1910	15. Architect: Fendler, John P.	18. Previously surveyed? <input type="checkbox"/> Cite survey name in box 22 cont. (page 3)
13. Significant date/period:	16. Builder/contractor:	19. On National Register? <input type="checkbox"/> indiv. <input type="checkbox"/> district Cite nomination name in box 22 cont. (page 3)
14. Area(s) of significance:	17. Original or significant owner: Arpe, Wm. G.	20. National Register eligible? <input type="checkbox"/> individually eligible <input type="checkbox"/> district potential C <input type="checkbox"/> NC <input type="checkbox"/> <input type="checkbox"/> not eligible <input type="checkbox"/> not determined
21. History and significance on continuation page. <input type="checkbox"/>		22. Sources of information on continuation page. <input type="checkbox"/>

**ARCHITECTURAL INFORMATION**

23. Category of property: <input type="checkbox"/> building(s) <input type="checkbox"/> site <input type="checkbox"/> structure <input type="checkbox"/> object	30. Roof material:	37. Windows: <input type="checkbox"/> historic <input type="checkbox"/> replacement Pane arrangement:
24. Vernacular or property type:	31. Chimney placement:	38. Acreage (rural): Visible from public road? <input type="checkbox"/>
25. Architectural Style: shaped parapet	32. Structural system:	39. Changes (describe in box 28 cont.): <input type="checkbox"/> Addition(s) Date(s): <input type="checkbox"/> Altered Date(s): <input type="checkbox"/> Moved Date(s): <input type="checkbox"/> Other Date(s):
26. Plan shape:	33. Ext. wall cladding: brick	Endangered by:
27. Number of stories: 1	34. Foundation material: stone	40. Number of outbuildings (describe in box 40 cont.):
28. Number of bays (1st floor): 2	35. Basement type:	41. Further description of building features and associated resources on continuation page. <input type="checkbox"/>
29. Roof type: flat	36. Front porch type/placement:	

**OTHER**

42. Current owner/address:	43. Form prepared by (name and org.): Landmarks Association of St. Louis	44. Survey date: 2006
		45. Date of revisions:

**FOR SHPO USE:**

Date entered in inventory:	Level of survey <input type="checkbox"/> reconnaissance <input type="checkbox"/> intensive	Additional research needed? <input type="checkbox"/> yes <input type="checkbox"/> no
National Register Status <input type="checkbox"/> listed <input type="checkbox"/> in listed district Name: <input type="checkbox"/> pending listing <input type="checkbox"/> eligible (individually) <input type="checkbox"/> eligible (district) <input type="checkbox"/> not eligible <input type="checkbox"/> not determined	Other:	



**ADDITIONAL INFORMATION:**

- 21. (cont.) History and significance. Expand box as necessary, or add continuation pages.
- 22. (cont.) Sources of information. Expand box as necessary, or add continuation pages.
- 40. (cont.) Description of environment and outbuildings. Expand box as necessary, or add continuation pages.
- 41. (cont.) Further description of important architectural features. Expand box as necessary, or add continuation pages.

The parapet is flat-topped with terra cotta coping. A center brick pilaster divides the remodeled facade.





MISSOURI DEPARTMENT OF NATURAL RESOURCES  
STATE HISTORIC PRESERVATION OFFICE, P.O. Box 176, Jefferson City, MO 6510

**ARCHITECTURAL/HISTORIC INVENTORY FORM**

1. Survey No. SLC-AS-045-0407		2. Survey Name: Carondelet	
3. County:		4. Address (Street No.) 6428	Street (name) Michigan Avenue
5. City: St. Louis City	Vicinity: <input type="checkbox"/>	6. UTM:	
8. Historic name (if known):		7. Township/Range/Section:	
9. Present/other name (if known):			
10. Ownership: <input type="checkbox"/> Private <input type="checkbox"/> Public		11a. Historic use (if known): multiple dwelling	11b. Current use: multiple dwelling

**HISTORICAL INFORMATION**

12. Construction date: ca. 1960	15. Architect:	18. Previously surveyed? <input type="checkbox"/> Cite survey name in box 22 cont. (page 3)
13. Significant date/period:	16. Builder/contractor:	19. On National Register? <input type="checkbox"/> indiv. <input type="checkbox"/> district Cite nomination name in box 22 cont. (page 3)
14. Area(s) of significance:	17. Original or significant owner:	20. National Register eligible? <input type="checkbox"/> individually eligible <input type="checkbox"/> district potential C <input type="checkbox"/> NC <input type="checkbox"/> <input type="checkbox"/> not eligible <input type="checkbox"/> not determined
21. History and significance on continuation page. <input type="checkbox"/>		22. Sources of information on continuation page. <input type="checkbox"/>

**ARCHITECTURAL INFORMATION**

23. Category of property: <input type="checkbox"/> building(s) <input type="checkbox"/> site <input type="checkbox"/> structure <input type="checkbox"/> object	30. Roof material: asphalt shingle	37. Windows: <input type="checkbox"/> historic <input type="checkbox"/> replacement Pane arrangement:
24. Vernacular or property type:	31. Chimney placement:	38. Acreage (rural): Visible from public road? <input type="checkbox"/>
25. Architectural Style:	32. Structural system:	39. Changes (describe in box 28 cont.): <input type="checkbox"/> Addition(s) Date(s): <input type="checkbox"/> Altered Date(s): <input type="checkbox"/> Moved Date(s): <input type="checkbox"/> Other Date(s):
26. Plan shape:	33. Ext. wall cladding: brickveneer	Endangered by:
27. Number of stories: 1	34. Foundation material: concrete	
28. Number of bays (1st floor): 2	35. Basement type:	40. Number of outbuildings (describe in box 40 cont.):
29. Roof type: front gable	36. Front porch type/placement:	41. Further description of building features and associated resources on continuation page. <input type="checkbox"/>

**OTHER**

42. Current owner/address:	43. Form prepared by (name and org.): Landmarks Association of St. Louis	44. Survey date: 2006
		45. Date of revisions:

**FOR SHPO USE:**

Date entered in inventory:	Level of survey <input type="checkbox"/> reconnaissance <input type="checkbox"/> intensive	Additional research needed? <input type="checkbox"/> yes <input type="checkbox"/> no
National Register Status <input type="checkbox"/> listed <input type="checkbox"/> in listed district Name: <input type="checkbox"/> pending listing <input type="checkbox"/> eligible (individually) <input type="checkbox"/> eligible (district) <input type="checkbox"/> not eligible <input type="checkbox"/> not determined	Other:	



**ADDITIONAL INFORMATION:**

- 21. (cont.) History and significance. Expand box as necessary, or add continuation pages.
- 22. (cont.) Sources of information. Expand box as necessary, or add continuation pages.
- 40. (cont.) Description of environment and outbuildings. Expand box as necessary, or add continuation pages.
- 41. (cont.) Further description of important architectural features. Expand box as necessary, or add continuation pages.

The side facing Soper Ave. has 15 bays - single doors between sliding windows.



MISSOURI DEPARTMENT OF NATURAL RESOURCES  
STATE HISTORIC PRESERVATION OFFICE, P.O. Box 176, Jefferson City, MO 6510

**ARCHITECTURAL/HISTORIC INVENTORY FORM**

1. Survey No. SLC-AS-045-0408		2. Survey Name: Carondelet	
3. County:		4. Address (Street No.) 6500	Street (name) Michigan Avenue
5. City: St. Louis City	Vicinity: <input type="checkbox"/>	6. UTM:	
8. Historic name (if known):		7. Township/Range/Section:	
9. Present/other name (if known):			
10. Ownership: <input type="checkbox"/> Private <input type="checkbox"/> Public		11a. Historic use (if known): fire department	11b. Current use: fire department

**HISTORICAL INFORMATION**

12. Construction date:	15. Architect:	18. Previously surveyed? <input type="checkbox"/> Cite survey name in box 22 cont. (page 3)
13. Significant date/period:	16. Builder/contractor:	19. On National Register? <input type="checkbox"/> indiv. <input type="checkbox"/> district Cite nomination name in box 22 cont. (page 3)
14. Area(s) of significance:	17. Original or significant owner: St. Louis	20. National Register eligible? <input type="checkbox"/> individually eligible <input type="checkbox"/> district potential C <input type="checkbox"/> NC <input type="checkbox"/> <input type="checkbox"/> not eligible <input type="checkbox"/> not determined
21. History and significance on continuation page. <input type="checkbox"/>		22. Sources of information on continuation page. <input type="checkbox"/>

**ARCHITECTURAL INFORMATION**

23. Category of property: <input type="checkbox"/> building(s) <input type="checkbox"/> site <input type="checkbox"/> structure <input type="checkbox"/> object	30. Roof material:	37. Windows: <input type="checkbox"/> historic <input type="checkbox"/> replacement Pane arrangement:
24. Vernacular or property type:	31. Chimney placement:	38. Acreage (rural): Visible from public road? <input type="checkbox"/>
25. Architectural Style: Shaped Parapet	32. Structural system:	39. Changes (describe in box 28 cont.): <input type="checkbox"/> Addition(s) Date(s): <input type="checkbox"/> Altered Date(s): <input type="checkbox"/> Moved Date(s): <input type="checkbox"/> Other Date(s):
26. Plan shape:	33. Ext. wall cladding: brick	Endangered by:
27. Number of stories: 2	34. Foundation material: stone	
28. Number of bays (1st floor): 1	35. Basement type:	40. Number of outbuildings (describe in box 40 cont.):
29. Roof type: flat	36. Front porch type/placement:	41. Further description of building features and associated resources on continuation page. <input type="checkbox"/>

**OTHER**

42. Current owner/address:	43. Form prepared by (name and org.): Landmarks Association of St. Louis	44. Survey date: 2006
		45. Date of revisions:

**FOR SHPO USE:**

Date entered in inventory:	Level of survey <input type="checkbox"/> reconnaissance <input type="checkbox"/> intensive	Additional research needed? <input type="checkbox"/> yes <input type="checkbox"/> no
National Register Status <input type="checkbox"/> listed <input type="checkbox"/> in listed district Name: <input type="checkbox"/> pending listing <input type="checkbox"/> eligible (individually) <input type="checkbox"/> eligible (district) <input type="checkbox"/> not eligible <input type="checkbox"/> not determined	Other:	



**ARCHITECTURAL/HISTORIC INVENTORY FORM**

SLC-AS-045-0408

Page 2

**ADDITIONAL INFORMATION:**

21. (cont.) History and significance. Expand box as necessary, or add continuation pages.

22. (cont.) Sources of information. Expand box as necessary, or add continuation pages.

40. (cont.) Description of environment and outbuildings. Expand box as necessary, or add continuation pages.

41. (cont.) Further description of important architectural features. Expand box as necessary, or add continuation pages.

The shaped parapet has raised blocks that step to the sides. Three bays of round arched windows are centered in the second story.



MISSOURI DEPARTMENT OF NATURAL RESOURCES  
STATE HISTORIC PRESERVATION OFFICE, P.O. Box 176, Jefferson City, MO 6510

ARCHITECTURAL/HISTORIC INVENTORY FORM

1. Survey No. SLC-AS-045-0409		2. Survey Name: Carondelet	
3. County:		4. Address (Street No.) 6504	Street (name) Michigan Avenue
5. City: St. Louis City	Vicinity: <input type="checkbox"/>	6. UTM:	
8. Historic name (if known):		9. Present/other name (if known):	
10. Ownership: <input type="checkbox"/> Private <input type="checkbox"/> Public		11a. Historic use (if known): single dwelling	11b. Current use: multiple dwelling

HISTORICAL INFORMATION

12. Construction date:	15. Architect:	18. Previously surveyed? <input type="checkbox"/> Cite survey name in box 22 cont. (page 3)
13. Significant date/period:	16. Builder/contractor:	19. On National Register? <input type="checkbox"/> indiv. <input type="checkbox"/> district Cite nomination name in box 22 cont. (page 3)
14. Area(s) of significance:	17. Original or significant owner:	20. National Register eligible? <input type="checkbox"/> individually eligible <input type="checkbox"/> district potential C <input type="checkbox"/> NC <input type="checkbox"/> <input type="checkbox"/> not eligible <input type="checkbox"/> not determined
21. History and significance on continuation page. <input type="checkbox"/>		22. Sources of information on continuation page. <input type="checkbox"/>

ARCHITECTURAL INFORMATION

23. Category of property: <input type="checkbox"/> building(s) <input type="checkbox"/> site <input type="checkbox"/> structure <input type="checkbox"/> object	30. Roof material: asphalt shingle	37. Windows: <input type="checkbox"/> historic <input type="checkbox"/> replacement Pane arrangement:
24. Vernacular or property type:	31. Chimney placement:	38. Acreage (rural): Visible from public road? <input type="checkbox"/>
25. Architectural Style: Vernacular Classical	32. Structural system:	39. Changes (describe in box 28 cont.): <input type="checkbox"/> Addition(s) Date(s): <input type="checkbox"/> Altered Date(s): <input type="checkbox"/> Moved Date(s): <input type="checkbox"/> Other Date(s):
26. Plan shape:	33. Ext. wall cladding: brick	Endangered by:
27. Number of stories: 2	34. Foundation material: stone	40. Number of outbuildings (describe in box 40 cont.):
28. Number of bays (1st floor): 3	35. Basement type:	41. Further description of building features and associated resources on continuation page. <input type="checkbox"/>
29. Roof type: side gable	36. Front porch type/placement:	

OTHER

42. Current owner/address:	43. Form prepared by (name and org.): Landmarks Association of St. Louis	44. Survey date: 2006
		45. Date of revisions:

FOR SHPO USE:

Date entered in inventory:	Level of survey <input type="checkbox"/> reconnaissance <input type="checkbox"/> intensive	Additional research needed? <input type="checkbox"/> yes <input type="checkbox"/> no
National Register Status <input type="checkbox"/> listed <input type="checkbox"/> in listed district Name: <input type="checkbox"/> pending listing <input type="checkbox"/> eligible (individually) <input type="checkbox"/> eligible (district) <input type="checkbox"/> not eligible <input type="checkbox"/> not determined	Other:	



**ARCHITECTURAL/HISTORIC INVENTORY FORM**

---

SLC-AS-045-0409

Page 2

**ADDITIONAL INFORMATION:**

21. (cont.) History and significance. Expand box as necessary, or add continuation pages.

22. (cont.) Sources of information. Expand box as necessary, or add continuation pages.

40. (cont.) Description of environment and outbuildings. Expand box as necessary, or add continuation pages.

41. (cont.) Further description of important architectural features. Expand box as necessary, or add continuation pages.

The second story has three bays of shuttered window openings with stone sills and lintels. The porch has wood supports and a wood balcony railing.



MISSOURI DEPARTMENT OF NATURAL RESOURCES  
STATE HISTORIC PRESERVATION OFFICE, P.O. Box 176, Jefferson City, MO 6510

**ARCHITECTURAL/HISTORIC INVENTORY FORM**

1. Survey No. SLC-AS-045-0410		2. Survey Name: Carondelet	
3. County:		4. Address (Street No.) 6516	Street (name) Michigan Avenue
5. City: St. Louis City	Vicinity: <input type="checkbox"/>	6. UTM:	
8. Historic name (if known):		7. Township/Range/Section:	
9. Present/other name (if known):			
10. Ownership: <input type="checkbox"/> Private <input type="checkbox"/> Public		11a. Historic use (if known): church	11b. Current use: church

**HISTORICAL INFORMATION**

12. Construction date: 1912	15. Architect: Botts, W.	18. Previously surveyed? <input type="checkbox"/> Cite survey name in box 22 cont. (page 3)
13. Significant date/period:	16. Builder/contractor: Gratiot & Holtens	19. On National Register? <input type="checkbox"/> indiv. <input type="checkbox"/> district Cite nomination name in box 22 cont. (page 3)
14. Area(s) of significance:	17. Original or significant owner: St. Paul's Episcopal Church	20. National Register eligible? <input type="checkbox"/> individually eligible <input type="checkbox"/> district potential C <input type="checkbox"/> NC <input type="checkbox"/> <input type="checkbox"/> not eligible <input type="checkbox"/> not determined
21. History and significance on continuation page. <input type="checkbox"/>		22. Sources of information on continuation page. <input type="checkbox"/>

**ARCHITECTURAL INFORMATION**

23. Category of property: <input type="checkbox"/> building(s) <input type="checkbox"/> site <input type="checkbox"/> structure <input type="checkbox"/> object	30. Roof material: slate	37. Windows: <input type="checkbox"/> historic <input type="checkbox"/> replacement Pane arrangement:
24. Vernacular or property type:	31. Chimney placement:	38. Acreage (rural): Visible from public road? <input type="checkbox"/>
25. Architectural Style: Gothic Revival	32. Structural system:	39. Changes (describe in box 28 cont.): <input type="checkbox"/> Addition(s) Date(s): <input type="checkbox"/> Altered Date(s): <input type="checkbox"/> Moved Date(s): <input type="checkbox"/> Other Date(s):
26. Plan shape:	33. Ext. wall cladding: stone	Endangered by:
27. Number of stories: 1	34. Foundation material: stone	
28. Number of bays (1st floor):	35. Basement type:	40. Number of outbuildings (describe in box 40 cont.):
29. Roof type: front gable	36. Front porch type/placement:	41. Further description of building features and associated resources on continuation page. <input type="checkbox"/>

**OTHER**

42. Current owner/address:	43. Form prepared by (name and org.): Landmarks Association of St. Louis	44. Survey date: 2006
		45. Date of revisions:

**FOR SHPO USE:**

Date entered in inventory:	Level of survey <input type="checkbox"/> reconnaissance <input type="checkbox"/> intensive	Additional research needed? <input type="checkbox"/> yes <input type="checkbox"/> no
National Register Status <input type="checkbox"/> listed <input type="checkbox"/> in listed district Name: <input type="checkbox"/> pending listing <input type="checkbox"/> eligible (individually) <input type="checkbox"/> eligible (district) <input type="checkbox"/> not eligible <input type="checkbox"/> not determined	Other:	



**ADDITIONAL INFORMATION:**

- 21. (cont.) History and significance. Expand box as necessary, or add continuation pages.
- 22. (cont.) Sources of information. Expand box as necessary, or add continuation pages.
- 40. (cont.) Description of environment and outbuildings. Expand box as necessary, or add continuation pages.
- 41. (cont.) Further description of important architectural features. Expand box as necessary, or add continuation pages.

stone church - see photo





MISSOURI DEPARTMENT OF NATURAL RESOURCES  
STATE HISTORIC PRESERVATION OFFICE, P.O. Box 176, Jefferson City, MO 6510

**ARCHITECTURAL/HISTORIC INVENTORY FORM**

1. Survey No. SLC-AS-045-0411		2. Survey Name: Carondelet	
3. County:		4. Address (Street No.) 6522	Street (name) Michigan Avenue
5. City: St. Louis City	Vicinity: <input type="checkbox"/>	6. UTM:	
8. Historic name (if known):		9. Present/other name (if known):	
10. Ownership: <input type="checkbox"/> Private <input type="checkbox"/> Public		11a. Historic use (if known): single dwelling	11b. Current use: community house-church

**HISTORICAL INFORMATION**

12. Construction date:	15. Architect:	18. Previously surveyed? <input type="checkbox"/> Cite survey name in box 22 cont. (page 3)
13. Significant date/period:	16. Builder/contractor:	19. On National Register? <input type="checkbox"/> indiv. <input type="checkbox"/> district Cite nomination name in box 22 cont. (page 3)
14. Area(s) of significance:	17. Original or significant owner:	20. National Register eligible? <input type="checkbox"/> individually eligible <input type="checkbox"/> district potential C <input type="checkbox"/> NC <input type="checkbox"/> <input type="checkbox"/> not eligible <input type="checkbox"/> not determined
21. History and significance on continuation page. <input type="checkbox"/>		22. Sources of information on continuation page. <input type="checkbox"/>

**ARCHITECTURAL INFORMATION**

23. Category of property: <input type="checkbox"/> building(s) <input type="checkbox"/> site <input type="checkbox"/> structure <input type="checkbox"/> object	30. Roof material: asphalt shingle	37. Windows: <input type="checkbox"/> historic <input type="checkbox"/> replacement Pane arrangement:
24. Vernacular or property type:	31. Chimney placement:	38. Acreage (rural): Visible from public road? <input type="checkbox"/>
25. Architectural Style: Late 19th century revival	32. Structural system:	39. Changes (describe in box 28 cont.): <input type="checkbox"/> Addition(s) Date(s): <input type="checkbox"/> Altered Date(s): <input type="checkbox"/> Moved Date(s): <input type="checkbox"/> Other Date(s):
26. Plan shape:	33. Ext. wall cladding: brick	Endangered by:
27. Number of stories: 2	34. Foundation material: stone	40. Number of outbuildings (describe in box 40 cont.):
28. Number of bays (1st floor): 3	35. Basement type:	41. Further description of building features and associated resources on continuation page. <input type="checkbox"/>
29. Roof type: hipped	36. Front porch type/placement:	

**OTHER**

42. Current owner/address:	43. Form prepared by (name and org.): Landmarks Association of St. Louis	44. Survey date: 2006
		45. Date of revisions:

**FOR SHPO USE:**

Date entered in inventory:	Level of survey <input checked="" type="checkbox"/> reconnaissance <input type="checkbox"/> intensive	Additional research needed? <input type="checkbox"/> yes <input type="checkbox"/> no
National Register Status <input type="checkbox"/> listed <input type="checkbox"/> in listed district Name: <input type="checkbox"/> pending listing <input type="checkbox"/> eligible (individually) <input type="checkbox"/> eligible (district) <input type="checkbox"/> not eligible <input type="checkbox"/> not determined	Other:	



**ARCHITECTURAL/HISTORIC INVENTORY FORM**

---

SLC-AS-045-0411

Page 2

**ADDITIONAL INFORMATION:**

21. (cont.) History and significance. Expand box as necessary, or add continuation pages.

22. (cont.) Sources of information. Expand box as necessary, or add continuation pages.

40. (cont.) Description of environment and outbuildings. Expand box as necessary, or add continuation pages.

41. (cont.) Further description of important architectural features. Expand box as necessary, or add continuation pages.

A front gable with a round arched window in both levels intersects the main hipped roof. The porch has a shed roof on wrought iron supports.



MISSOURI DEPARTMENT OF NATURAL RESOURCES  
STATE HISTORIC PRESERVATION OFFICE, P.O. Box 176, Jefferson City, MO 6510

**ARCHITECTURAL/HISTORIC INVENTORY FORM**

1. Survey No. SLC-AS-045-0412		2. Survey Name: Carondelet	
3. County:		4. Address (Street No.) 6600-02	Street (name) Michigan Avenue
5. City: St. Louis City	Vicinity: <input type="checkbox"/>	6. UTM:	
8. Historic name (if known):		7. Township/Range/Section:	
9. Present/other name (if known):			
10. Ownership: <input type="checkbox"/> Private <input type="checkbox"/> Public		11a. Historic use (if known): commercial/dwelling	11b. Current use: multiple dwelling

**HISTORICAL INFORMATION**

12. Construction date: 1892	15. Architect:	18. Previously surveyed? <input type="checkbox"/> Cite survey name in box 22 cont. (page 3)
13. Significant date/period:	16. Builder/contractor:	19. On National Register? <input type="checkbox"/> indiv. <input type="checkbox"/> district Cite nomination name in box 22 cont. (page 3)
14. Area(s) of significance:	17. Original or significant owner: Beckert, John	20. National Register eligible? <input type="checkbox"/> individually eligible <input type="checkbox"/> district potential C <input type="checkbox"/> NC <input type="checkbox"/> <input type="checkbox"/> not eligible <input type="checkbox"/> not determined
21. History and significance on continuation page. <input type="checkbox"/>		22. Sources of information on continuation page. <input type="checkbox"/>

**ARCHITECTURAL INFORMATION**

23. Category of property: <input type="checkbox"/> building(s) <input type="checkbox"/> site <input type="checkbox"/> structure <input type="checkbox"/> object	30. Roof material:	37. Windows: <input type="checkbox"/> historic <input type="checkbox"/> replacement Pane arrangement:
24. Vernacular or property type:	31. Chimney placement:	38. Acreage (rural): Visible from public road? <input type="checkbox"/>
25. Architectural Style: Romanesque	32. Structural system:	39. Changes (describe in box 28 cont.): <input type="checkbox"/> Addition(s) Date(s): <input type="checkbox"/> Altered Date(s): <input type="checkbox"/> Moved Date(s): <input type="checkbox"/> Other Date(s):
26. Plan shape:	33. Ext. wall cladding: brick	Endangered by:
27. Number of stories: 2	34. Foundation material: stone	
28. Number of bays (1st floor): 3	35. Basement type:	40. Number of outbuildings (describe in box 40 cont.):
29. Roof type: flat	36. Front porch type/placement:	41. Further description of building features and associated resources on continuation page. <input type="checkbox"/>

**OTHER**

42. Current owner/address:	43. Form prepared by (name and org.): Landmarks Association of St. Louis	44. Survey date: 2006
		45. Date of revisions:

**FOR SHPO USE:**

Date entered in inventory:	Level of survey <input type="checkbox"/> reconnaissance <input type="checkbox"/> intensive	Additional research needed? <input type="checkbox"/> yes <input type="checkbox"/> no
National Register Status <input type="checkbox"/> listed <input type="checkbox"/> in listed district Name: <input type="checkbox"/> pending listing <input type="checkbox"/> eligible (individually) <input type="checkbox"/> eligible (district) <input type="checkbox"/> not eligible <input type="checkbox"/> not determined	Other:	



**ARCHITECTURAL/HISTORIC INVENTORY FORM**

---

SLC-AS-045-0412

Page 2

**ADDITIONAL INFORMATION:**

21. (cont.) History and significance. Expand box as necessary, or add continuation pages.

22. (cont.) Sources of information. Expand box as necessary, or add continuation pages.

40. (cont.) Description of environment and outbuildings. Expand box as necessary, or add continuation pages.

41. (cont.) Further description of important architectural features. Expand box as necessary, or add continuation pages.

The most defining feature of this building is the rounded corner under a conical roof. The Michigan Avenue side has an arcade that tops five window bays. The parapet has a stringcourse of recessed panels and corbelled brick at its base. The storefronts are fairly intact. Arched openings lead to a corner entrance.



MISSOURI DEPARTMENT OF NATURAL RESOURCES  
STATE HISTORIC PRESERVATION OFFICE, P.O. Box 176, Jefferson City, MO 6510

**ARCHITECTURAL/HISTORIC INVENTORY FORM**

1. Survey No. SLC-AS-045-0413		2. Survey Name: Carondelet	
3. County:		4. Address (Street No.) 6604	Street (name) Michigan Avenue
5. City: St. Louis City	Vicinity: <input type="checkbox"/>	6. UTM:	
7. Township/Range/Section:		8. Historic name (if known):	
9. Present/other name (if known):		10. Ownership: <input type="checkbox"/> Private <input type="checkbox"/> Public	
11a. Historic use (if known): single dwelling		11b. Current use: single dwelling	

**HISTORICAL INFORMATION**

12. Construction date:	15. Architect:	18. Previously surveyed? <input type="checkbox"/> Cite survey name in box 22 cont. (page 3)
13. Significant date/period:	16. Builder/contractor:	19. On National Register? <input type="checkbox"/> indiv. <input type="checkbox"/> district Cite nomination name in box 22 cont. (page 3)
14. Area(s) of significance:	17. Original or significant owner:	20. National Register eligible? <input type="checkbox"/> individually eligible <input type="checkbox"/> district potential C <input type="checkbox"/> NC <input type="checkbox"/> <input type="checkbox"/> not eligible <input type="checkbox"/> not determined
21. History and significance on continuation page. <input type="checkbox"/>		22. Sources of information on continuation page. <input type="checkbox"/>

**ARCHITECTURAL INFORMATION**

23. Category of property: <input type="checkbox"/> building(s) <input type="checkbox"/> site <input type="checkbox"/> structure <input type="checkbox"/> object	30. Roof material:	37. Windows: <input type="checkbox"/> historic <input type="checkbox"/> replacement Pane arrangement:
24. Vernacular or property type:	31. Chimney placement:	38. Acreage (rural): Visible from public road? <input type="checkbox"/>
25. Architectural Style: Mansard	32. Structural system:	39. Changes (describe in box 28 cont.): <input type="checkbox"/> Addition(s) Date(s): <input type="checkbox"/> Altered Date(s): <input type="checkbox"/> Moved Date(s): <input type="checkbox"/> Other Date(s):
26. Plan shape:	33. Ext. wall cladding: brick	Endangered by:
27. Number of stories: 2	34. Foundation material: stone	40. Number of outbuildings (describe in box 40 cont.):
28. Number of bays (1st floor): 2	35. Basement type:	41. Further description of building features and associated resources on continuation page. <input type="checkbox"/>
29. Roof type: flat	36. Front porch type/placement:	

**OTHER**

42. Current owner/address:	43. Form prepared by (name and org.): Landmarks Association of St. Louis	44. Survey date: 2006
		45. Date of revisions:

**FOR SHPO USE:**

Date entered in inventory:	Level of survey <input type="checkbox"/> reconnaissance <input type="checkbox"/> intensive	Additional research needed? <input type="checkbox"/> yes <input type="checkbox"/> no
National Register Status <input type="checkbox"/> listed <input type="checkbox"/> in listed district Name: <input type="checkbox"/> pending listing <input type="checkbox"/> eligible (individually) <input type="checkbox"/> eligible (district) <input type="checkbox"/> not eligible <input type="checkbox"/> not determined	Other:	



**ADDITIONAL INFORMATION:**

21. (cont.) History and significance. Expand box as necessary, or add continuation pages.

22. (cont.) Sources of information. Expand box as necessary, or add continuation pages.

40. (cont.) Description of environment and outbuildings. Expand box as necessary, or add continuation pages.

41. (cont.) Further description of important architectural features. Expand box as necessary, or add continuation pages.

The slate mansard parapet has centered peak over a paired window bay. The cornice is bracketed wood. The single-door entrance bay is recessed under a balcony. The window bays in both levels have paired windows with decorative wood trim.



MISSOURI DEPARTMENT OF NATURAL RESOURCES  
STATE HISTORIC PRESERVATION OFFICE, P.O. Box 176, Jefferson City, MO 6510

**ARCHITECTURAL/HISTORIC INVENTORY FORM**

1. Survey No. SLC-AS-045-0414		2. Survey Name: Carondelet	
3. County:		4. Address (Street No.) 6612	Street (name) Michigan Avenue
5. City: St. Louis City	Vicinity: <input type="checkbox"/>	6. UTM:	
8. Historic name (if known):		7. Township/Range/Section:	
9. Present/other name (if known):			
10. Ownership: <input type="checkbox"/> Private <input type="checkbox"/> Public		11a. Historic use (if known): multiple dwelling	11b. Current use: multiple dwelling

**HISTORICAL INFORMATION**

12. Construction date: 1908	15. Architect: Thielker Bros.	18. Previously surveyed? <input type="checkbox"/> Cite survey name in box 22 cont. (page 3)
13. Significant date/period:	16. Builder/contractor:	19. On National Register? <input type="checkbox"/> indiv. <input type="checkbox"/> district Cite nomination name in box 22 cont. (page 3)
14. Area(s) of significance:	17. Original or significant owner: Wensel, E.A.	20. National Register eligible? <input type="checkbox"/> individually eligible <input type="checkbox"/> district potential C <input type="checkbox"/> NC <input type="checkbox"/> <input type="checkbox"/> not eligible <input type="checkbox"/> not determined
21. History and significance on continuation page. <input type="checkbox"/>		22. Sources of information on continuation page. <input type="checkbox"/>

**ARCHITECTURAL INFORMATION**

23. Category of property: <input type="checkbox"/> building(s) <input type="checkbox"/> site <input type="checkbox"/> structure <input type="checkbox"/> object	30. Roof material:	37. Windows: <input type="checkbox"/> historic <input type="checkbox"/> replacement Pane arrangement:
24. Vernacular or property type:	31. Chimney placement:	38. Acreage (rural): Visible from public road? <input type="checkbox"/>
25. Architectural Style: Shaped Parapet	32. Structural system:	39. Changes (describe in box 28 cont.): <input type="checkbox"/> Addition(s) Date(s): <input type="checkbox"/> Altered Date(s): <input type="checkbox"/> Moved Date(s): <input type="checkbox"/> Other Date(s):
26. Plan shape:	33. Ext. wall cladding: brick	Endangered by:
27. Number of stories: 2	34. Foundation material: stone	
28. Number of bays (1st floor): 4	35. Basement type:	40. Number of outbuildings (describe in box 40 cont.):
29. Roof type: flat	36. Front porch type/placement:	41. Further description of building features and associated resources on continuation page. <input type="checkbox"/>

**OTHER**

42. Current owner/address:	43. Form prepared by (name and org.): Landmarks Association of St. Louis	44. Survey date: 2006
		45. Date of revisions:

**FOR SHPO USE:**

Date entered in inventory:	Level of survey <input type="checkbox"/> reconnaissance <input type="checkbox"/> intensive	Additional research needed? <input type="checkbox"/> yes <input type="checkbox"/> no
National Register Status <input type="checkbox"/> listed <input type="checkbox"/> in listed district Name: <input type="checkbox"/> pending listing <input type="checkbox"/> eligible (individually) <input type="checkbox"/> eligible (district) <input type="checkbox"/> not eligible <input type="checkbox"/> not determined	Other:	



**ARCHITECTURAL/HISTORIC INVENTORY FORM**

---

SLC-AS-045-0414

Page 2

**ADDITIONAL INFORMATION:**

21. (cont.) History and significance. Expand box as necessary, or add continuation pages.

22. (cont.) Sources of information. Expand box as necessary, or add continuation pages.

40. (cont.) Description of environment and outbuildings. Expand box as necessary, or add continuation pages.

41. (cont.) Further description of important architectural features. Expand box as necessary, or add continuation pages.

Dentilled brick cornice at base of parapet. The first story has two doors (one is boarded) under a porch/balcony.





MISSOURI DEPARTMENT OF NATURAL RESOURCES  
STATE HISTORIC PRESERVATION OFFICE, P.O. Box 176, Jefferson City, MO 6510

**ARCHITECTURAL/HISTORIC INVENTORY FORM**

1. Survey No. SLC-AS-045-0415		2. Survey Name: Carondelet	
3. County:		4. Address (Street No.) 6614	Street (name) Michigan Avenue
5. City: St. Louis City	Vicinity: <input type="checkbox"/>	6. UTM:	
8. Historic name (if known):		7. Township/Range/Section:	
9. Present/other name (if known):			
10. Ownership: <input type="checkbox"/> Private <input type="checkbox"/> Public		11a. Historic use (if known): multiple dwelling	11b. Current use: multiple dwelling

**HISTORICAL INFORMATION**

12. Construction date: 1908	15. Architect:	18. Previously surveyed? <input type="checkbox"/> Cite survey name in box 22 cont. (page 3)
13. Significant date/period:	16. Builder/contractor: Thielker Bros.	19. On National Register? <input type="checkbox"/> indiv. <input type="checkbox"/> district Cite nomination name in box 22 cont. (page 3)
14. Area(s) of significance:	17. Original or significant owner: Wensel, E.A.	20. National Register eligible? <input type="checkbox"/> individually eligible <input type="checkbox"/> district potential C <input type="checkbox"/> NC <input type="checkbox"/> <input type="checkbox"/> not eligible <input type="checkbox"/> not determined
21. History and significance on continuation page. <input type="checkbox"/>		22. Sources of information on continuation page. <input type="checkbox"/>

**ARCHITECTURAL INFORMATION**

23. Category of property: <input type="checkbox"/> building(s) <input type="checkbox"/> site <input type="checkbox"/> structure <input type="checkbox"/> object	30. Roof material:	37. Windows: <input type="checkbox"/> historic <input type="checkbox"/> replacement Pane arrangement:
24. Vernacular or property type:	31. Chimney placement:	38. Acreage (rural): Visible from public road? <input type="checkbox"/>
25. Architectural Style: Shaped Parapet	32. Structural system:	39. Changes (describe in box 28 cont.): <input type="checkbox"/> Addition(s) Date(s): <input type="checkbox"/> Altered Date(s): <input type="checkbox"/> Moved Date(s): <input type="checkbox"/> Other Date(s):
26. Plan shape:	33. Ext. wall cladding: brick	Endangered by:
27. Number of stories: 2	34. Foundation material: stone	
28. Number of bays (1st floor): 4	35. Basement type:	40. Number of outbuildings (describe in box 40 cont.):
29. Roof type: flat	36. Front porch type/placement:	41. Further description of building features and associated resources on continuation page. <input type="checkbox"/>

**OTHER**

42. Current owner/address:	43. Form prepared by (name and org.): Landmarks Association of St. Louis	44. Survey date: 2006
		45. Date of revisions:

**FOR SHPO USE:**

Date entered in inventory:	Level of survey <input type="checkbox"/> reconnaissance <input type="checkbox"/> intensive	Additional research needed? <input type="checkbox"/> yes <input type="checkbox"/> no
National Register Status <input type="checkbox"/> listed <input type="checkbox"/> in listed district Name: <input type="checkbox"/> pending listing <input type="checkbox"/> eligible (individually) <input type="checkbox"/> eligible (district) <input type="checkbox"/> not eligible <input type="checkbox"/> not determined	Other:	



**ARCHITECTURAL/HISTORIC INVENTORY FORM**

---

SLC-AS-045-0415

Page 2

**ADDITIONAL INFORMATION:**

21. (cont.) History and significance. Expand box as necessary, or add continuation pages.

22. (cont.) Sources of information. Expand box as necessary, or add continuation pages.

40. (cont.) Description of environment and outbuildings. Expand box as necessary, or add continuation pages.

41. (cont.) Further description of important architectural features. Expand box as necessary, or add continuation pages.

Shaped parapet has raised end blocks and a cornice at its base. The segmental arched openings on the facade have flat arched lintels. A door and window in the second story over porch/balcony balance two transomed entrance bays in the first story. The porch has brick pier supports.



MISSOURI DEPARTMENT OF NATURAL RESOURCES  
STATE HISTORIC PRESERVATION OFFICE, P.O. Box 176, Jefferson City, MO 6510

**ARCHITECTURAL/HISTORIC INVENTORY FORM**

1. Survey No. SLC-AS-045-0416		2. Survey Name: Carondelet	
3. County:		4. Address (Street No.) 6618-20	Street (name) Michigan Avenue
5. City: St. Louis City	Vicinity: <input type="checkbox"/>	6. UTM:	
8. Historic name (if known):		9. Present/other name (if known):	
10. Ownership: <input type="checkbox"/> Private <input type="checkbox"/> Public		11a. Historic use (if known): multiple dwelling	11b. Current use: multiple dwelling

**HISTORICAL INFORMATION**

12. Construction date:	15. Architect:	18. Previously surveyed? <input type="checkbox"/> Cite survey name in box 22 cont. (page 3)
13. Significant date/period:	16. Builder/contractor:	19. On National Register? <input type="checkbox"/> indiv. <input type="checkbox"/> district Cite nomination name in box 22 cont. (page 3)
14. Area(s) of significance:	17. Original or significant owner:	20. National Register eligible? <input type="checkbox"/> individually eligible <input type="checkbox"/> district potential C <input type="checkbox"/> NC <input type="checkbox"/> <input type="checkbox"/> not eligible <input type="checkbox"/> not determined
21. History and significance on continuation page. <input type="checkbox"/>		22. Sources of information on continuation page. <input type="checkbox"/>

**ARCHITECTURAL INFORMATION**

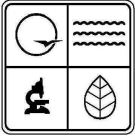
23. Category of property: <input type="checkbox"/> building(s) <input type="checkbox"/> site <input type="checkbox"/> structure <input type="checkbox"/> object	30. Roof material: asphalt shingle	37. Windows: <input type="checkbox"/> historic <input type="checkbox"/> replacement Pane arrangement:
24. Vernacular or property type:	31. Chimney placement:	38. Acreage (rural): Visible from public road? <input type="checkbox"/>
25. Architectural Style: Italianate	32. Structural system:	39. Changes (describe in box 28 cont.): <input type="checkbox"/> Addition(s) Date(s): <input type="checkbox"/> Altered Date(s): <input type="checkbox"/> Moved Date(s): <input type="checkbox"/> Other Date(s):
26. Plan shape:	33. Ext. wall cladding: brick	Endangered by:
27. Number of stories: 2	34. Foundation material: stone	40. Number of outbuildings (describe in box 40 cont.):
28. Number of bays (1st floor): 6	35. Basement type:	41. Further description of building features and associated resources on continuation page. <input type="checkbox"/>
29. Roof type: hipped	36. Front porch type/placement:	

**OTHER**

42. Current owner/address:	43. Form prepared by (name and org.): Landmarks Association of St. Louis	44. Survey date: 2006
		45. Date of revisions:

**FOR SHPO USE:**

Date entered in inventory:	Level of survey <input checked="" type="checkbox"/> reconnaissance <input type="checkbox"/> intensive	Additional research needed? <input type="checkbox"/> yes <input type="checkbox"/> no
National Register Status <input type="checkbox"/> listed <input type="checkbox"/> in listed district Name: <input type="checkbox"/> pending listing <input type="checkbox"/> eligible (individually) <input type="checkbox"/> eligible (district) <input type="checkbox"/> not eligible <input type="checkbox"/> not determined	Other:	



**ADDITIONAL INFORMATION:**

21. (cont.) History and significance. Expand box as necessary, or add continuation pages.

22. (cont.) Sources of information. Expand box as necessary, or add continuation pages.

40. (cont.) Description of environment and outbuildings. Expand box as necessary, or add continuation pages.

41. (cont.) Further description of important architectural features. Expand box as necessary, or add continuation pages.

The facade windows (six in the second story, four in the first) are segmental arched with stone sills. The two segmental arched entrance bays are centered on the facade and have recessed doors. The cornice is wood with brackets and panels.



MISSOURI DEPARTMENT OF NATURAL RESOURCES  
STATE HISTORIC PRESERVATION OFFICE, P.O. Box 176, Jefferson City, MO 6510

**ARCHITECTURAL/HISTORIC INVENTORY FORM**

1. Survey No. SLC-AS-045-0417		2. Survey Name: Carondelet	
3. County:		4. Address (Street No.) 6622	Street (name) Michigan Avenue
5. City: St. Louis City	Vicinity: <input type="checkbox"/>	6. UTM:	
7. Township/Range/Section:		8. Historic name (if known):	
9. Present/other name (if known):		10. Ownership: <input type="checkbox"/> Private <input type="checkbox"/> Public	
11a. Historic use (if known): single dwelling		11b. Current use: multiple dwelling	

**HISTORICAL INFORMATION**

12. Construction date:	15. Architect:	18. Previously surveyed? <input type="checkbox"/> Cite survey name in box 22 cont. (page 3)
13. Significant date/period:	16. Builder/contractor:	19. On National Register? <input type="checkbox"/> indiv. <input type="checkbox"/> district Cite nomination name in box 22 cont. (page 3)
14. Area(s) of significance:	17. Original or significant owner:	20. National Register eligible? <input type="checkbox"/> individually eligible <input type="checkbox"/> district potential C <input type="checkbox"/> NC <input type="checkbox"/> <input type="checkbox"/> not eligible <input type="checkbox"/> not determined
21. History and significance on continuation page. <input type="checkbox"/>		22. Sources of information on continuation page. <input type="checkbox"/>

**ARCHITECTURAL INFORMATION**

23. Category of property: <input type="checkbox"/> building(s) <input type="checkbox"/> site <input type="checkbox"/> structure <input type="checkbox"/> object	30. Roof material:	37. Windows: <input type="checkbox"/> historic <input type="checkbox"/> replacement Pane arrangement:
24. Vernacular or property type:	31. Chimney placement:	38. Acreage (rural): Visible from public road? <input type="checkbox"/>
25. Architectural Style: Mansard	32. Structural system:	39. Changes (describe in box 28 cont.): <input type="checkbox"/> Addition(s) Date(s): <input type="checkbox"/> Altered Date(s): <input type="checkbox"/> Moved Date(s): <input type="checkbox"/> Other Date(s):
26. Plan shape:	33. Ext. wall cladding: brick (painted)	Endangered by:
27. Number of stories: 3	34. Foundation material: stone	40. Number of outbuildings (describe in box 40 cont.):
28. Number of bays (1st floor): 3	35. Basement type:	41. Further description of building features and associated resources on continuation page. <input type="checkbox"/>
29. Roof type: flat	36. Front porch type/placement:	

**OTHER**

42. Current owner/address:	43. Form prepared by (name and org.): Landmarks Association of St. Louis	44. Survey date: 2006
		45. Date of revisions:

**FOR SHPO USE:**

Date entered in inventory:	Level of survey <input type="checkbox"/> reconnaissance <input type="checkbox"/> intensive	Additional research needed? <input type="checkbox"/> yes <input type="checkbox"/> no
National Register Status <input type="checkbox"/> listed <input type="checkbox"/> in listed district Name: <input type="checkbox"/> pending listing <input type="checkbox"/> eligible (individually) <input type="checkbox"/> eligible (district) <input type="checkbox"/> not eligible <input type="checkbox"/> not determined	Other:	



**ARCHITECTURAL/HISTORIC INVENTORY FORM**

---

SLC-AS-045-0417

Page 2

**ADDITIONAL INFORMATION:**

21. (cont.) History and significance. Expand box as necessary, or add continuation pages.

22. (cont.) Sources of information. Expand box as necessary, or add continuation pages.

40. (cont.) Description of environment and outbuildings. Expand box as necessary, or add continuation pages.

41. (cont.) Further description of important architectural features. Expand box as necessary, or add continuation pages.

Third story mansard has paired window under a pediment. The cornice is richly decorated with paired brackets and swag garland. The two-bay second story has windows with stained glass transoms. The entrance bay is recessed behind a panelled opening with a stained glass transom. The sides are unpainted and have a dentilled brick cornice. Recently rehabed.



**ARCHITECTURAL/HISTORIC INVENTORY FORM**

1. Survey No. SLC-AS-045-0418		2. Survey Name: Carondelet	
3. County:		4. Address (Street No.) 6626	Street (name) Michigan Avenue
5. City: St. Louis City	Vicinity: <input type="checkbox"/>	6. UTM:	
8. Historic name (if known):		7. Township/Range/Section:	
9. Present/other name (if known):			
10. Ownership: <input type="checkbox"/> Private <input type="checkbox"/> Public		11a. Historic use (if known): single dwelling	11b. Current use: single dwelling

**HISTORICAL INFORMATION**

12. Construction date: ca. 1960	15. Architect:	18. Previously surveyed? <input type="checkbox"/> Cite survey name in box 22 cont. (page 3)
13. Significant date/period:	16. Builder/contractor:	19. On National Register? <input type="checkbox"/> indiv. <input type="checkbox"/> district Cite nomination name in box 22 cont. (page 3)
14. Area(s) of significance:	17. Original or significant owner:	20. National Register eligible? <input type="checkbox"/> individually eligible <input type="checkbox"/> district potential C <input type="checkbox"/> NC <input type="checkbox"/> <input type="checkbox"/> not eligible <input type="checkbox"/> not determined
21. History and significance on continuation page. <input type="checkbox"/>		22. Sources of information on continuation page. <input type="checkbox"/>

**ARCHITECTURAL INFORMATION**

23. Category of property: <input type="checkbox"/> building(s) <input type="checkbox"/> site <input type="checkbox"/> structure <input type="checkbox"/> object	30. Roof material: asphalt shingle	37. Windows: <input type="checkbox"/> historic <input type="checkbox"/> replacement Pane arrangement:
24. Vernacular or property type:	31. Chimney placement:	38. Acreage (rural): Visible from public road? <input type="checkbox"/>
25. Architectural Style:	32. Structural system:	39. Changes (describe in box 28 cont.): <input type="checkbox"/> Addition(s) Date(s): <input type="checkbox"/> Altered Date(s): <input type="checkbox"/> Moved Date(s): <input type="checkbox"/> Other Date(s):
26. Plan shape:	33. Ext. wall cladding: brick veneer	Endangered by:
27. Number of stories: 1	34. Foundation material: concrete	
28. Number of bays (1st floor): 2	35. Basement type:	40. Number of outbuildings (describe in box 40 cont.):
29. Roof type: hipped	36. Front porch type/placement:	41. Further description of building features and associated resources on continuation page. <input type="checkbox"/>

**OTHER**

42. Current owner/address:	43. Form prepared by (name and org.): Landmarks Association of St. Louis	44. Survey date: 2006
		45. Date of revisions:

**FOR SHPO USE:**

Date entered in inventory:	Level of survey <input type="checkbox"/> reconnaissance <input type="checkbox"/> intensive	Additional research needed? <input type="checkbox"/> yes <input type="checkbox"/> no
National Register Status <input type="checkbox"/> listed <input type="checkbox"/> in listed district Name: <input type="checkbox"/> pending listing <input type="checkbox"/> eligible (individually) <input type="checkbox"/> eligible (district) <input type="checkbox"/> not eligible <input type="checkbox"/> not determined	Other:	



**ADDITIONAL INFORMATION:**

- 21. (cont.) History and significance. Expand box as necessary, or add continuation pages.
- 22. (cont.) Sources of information. Expand box as necessary, or add continuation pages.
- 40. (cont.) Description of environment and outbuildings. Expand box as necessary, or add continuation pages.
- 41. (cont.) Further description of important architectural features. Expand box as necessary, or add continuation pages.

two-bay facade with door and picture window.





MISSOURI DEPARTMENT OF NATURAL RESOURCES  
STATE HISTORIC PRESERVATION OFFICE, P.O. Box 176, Jefferson City, MO 6510

**ARCHITECTURAL/HISTORIC INVENTORY FORM**

1. Survey No. SLC-AS-045-0419		2. Survey Name: Carondelet	
3. County:		4. Address (Street No.) 6630	Street (name) Michigan Avenue
5. City: St. Louis City	Vicinity: <input type="checkbox"/>	6. UTM:	
8. Historic name (if known):		9. Present/other name (if known):	
10. Ownership: <input type="checkbox"/> Private <input type="checkbox"/> Public		11a. Historic use (if known): single dwelling	11b. Current use: single dwelling

**HISTORICAL INFORMATION**

12. Construction date: ca. 1970s	15. Architect:	18. Previously surveyed? <input type="checkbox"/> Cite survey name in box 22 cont. (page 3)
13. Significant date/period:	16. Builder/contractor:	19. On National Register? <input type="checkbox"/> indiv. <input type="checkbox"/> district Cite nomination name in box 22 cont. (page 3)
14. Area(s) of significance:	17. Original or significant owner:	20. National Register eligible? <input type="checkbox"/> individually eligible <input type="checkbox"/> district potential C <input type="checkbox"/> NC <input type="checkbox"/> <input type="checkbox"/> not eligible <input type="checkbox"/> not determined
21. History and significance on continuation page. <input type="checkbox"/>		22. Sources of information on continuation page. <input type="checkbox"/>

**ARCHITECTURAL INFORMATION**

23. Category of property: <input type="checkbox"/> building(s) <input type="checkbox"/> site <input type="checkbox"/> structure <input type="checkbox"/> object	30. Roof material: asphalt shingle	37. Windows: <input type="checkbox"/> historic <input type="checkbox"/> replacement Pane arrangement:
24. Vernacular or property type:	31. Chimney placement:	38. Acreage (rural): Visible from public road? <input type="checkbox"/>
25. Architectural Style:	32. Structural system:	39. Changes (describe in box 28 cont.): <input type="checkbox"/> Addition(s) Date(s): <input type="checkbox"/> Altered Date(s): <input type="checkbox"/> Moved Date(s): <input type="checkbox"/> Other Date(s):
26. Plan shape:	33. Ext. wall cladding: brick veneer/siding	Endangered by:
27. Number of stories: 2	34. Foundation material: concrete	40. Number of outbuildings (describe in box 40 cont.):
28. Number of bays (1st floor): 2	35. Basement type:	41. Further description of building features and associated resources on continuation page. <input type="checkbox"/>
29. Roof type: front gable	36. Front porch type/placement:	

**OTHER**

42. Current owner/address:	43. Form prepared by (name and org.): Landmarks Association of St. Louis	44. Survey date: 2006
		45. Date of revisions:

**FOR SHPO USE:**

Date entered in inventory:	Level of survey <input type="checkbox"/> reconnaissance <input type="checkbox"/> intensive	Additional research needed? <input type="checkbox"/> yes <input type="checkbox"/> no
National Register Status <input type="checkbox"/> listed <input type="checkbox"/> in listed district Name: <input type="checkbox"/> pending listing <input type="checkbox"/> eligible (individually) <input type="checkbox"/> eligible (district) <input type="checkbox"/> not eligible <input type="checkbox"/> not determined	Other:	



**ADDITIONAL INFORMATION:**

- 21. (cont.) History and significance. Expand box as necessary, or add continuation pages.
- 22. (cont.) Sources of information. Expand box as necessary, or add continuation pages.
- 40. (cont.) Description of environment and outbuildings. Expand box as necessary, or add continuation pages.
- 41. (cont.) Further description of important architectural features. Expand box as necessary, or add continuation pages.

Second story projects slightly over facade. The lower story has a paired window bay and a door.



MISSOURI DEPARTMENT OF NATURAL RESOURCES  
STATE HISTORIC PRESERVATION OFFICE, P.O. Box 176, Jefferson City, MO 6510

**ARCHITECTURAL/HISTORIC INVENTORY FORM**

1. Survey No. SLC-AS-045-0420		2. Survey Name: Carondelet	
3. County:		4. Address (Street No.) 6632	Street (name) Michigan Avenue
5. City: St. Louis City	Vicinity: <input type="checkbox"/>	6. UTM:	
7. Township/Range/Section:		8. Historic name (if known):	
9. Present/other name (if known):		10. Ownership: <input type="checkbox"/> Private <input type="checkbox"/> Public	
11a. Historic use (if known): multiple dwelling		11b. Current use: multiple dwelling	

**HISTORICAL INFORMATION**

12. Construction date: 1916	15. Architect: Thielker, H.	18. Previously surveyed? <input type="checkbox"/> Cite survey name in box 22 cont. (page 3)
13. Significant date/period:	16. Builder/contractor:	19. On National Register? <input type="checkbox"/> indiv. <input type="checkbox"/> district Cite nomination name in box 22 cont. (page 3)
14. Area(s) of significance:	17. Original or significant owner: Mueller, O.E.	20. National Register eligible? <input type="checkbox"/> individually eligible <input type="checkbox"/> district potential C <input type="checkbox"/> NC <input type="checkbox"/> <input type="checkbox"/> not eligible <input type="checkbox"/> not determined
21. History and significance on continuation page. <input type="checkbox"/>		22. Sources of information on continuation page. <input type="checkbox"/>

**ARCHITECTURAL INFORMATION**

23. Category of property: <input type="checkbox"/> building(s) <input type="checkbox"/> site <input type="checkbox"/> structure <input type="checkbox"/> object	30. Roof material:	37. Windows: <input type="checkbox"/> historic <input type="checkbox"/> replacement Pane arrangement:
24. Vernacular or property type:	31. Chimney placement:	38. Acreage (rural): Visible from public road? <input type="checkbox"/>
25. Architectural Style: Shaped Parapet	32. Structural system:	39. Changes (describe in box 28 cont.): <input type="checkbox"/> Addition(s) Date(s): <input type="checkbox"/> Altered Date(s): <input type="checkbox"/> Moved Date(s): <input type="checkbox"/> Other Date(s):
26. Plan shape:	33. Ext. wall cladding: brick	Endangered by:
27. Number of stories: 2	34. Foundation material: stone	40. Number of outbuildings (describe in box 40 cont.):
28. Number of bays (1st floor): 3	35. Basement type:	41. Further description of building features and associated resources on continuation page. <input type="checkbox"/>
29. Roof type: flat	36. Front porch type/placement:	

**OTHER**

42. Current owner/address:	43. Form prepared by (name and org.): Landmarks Association of St. Louis	44. Survey date: 2006
		45. Date of revisions:

**FOR SHPO USE:**

Date entered in inventory:	Level of survey <input type="checkbox"/> reconnaissance <input type="checkbox"/> intensive	Additional research needed? <input type="checkbox"/> yes <input type="checkbox"/> no
National Register Status <input type="checkbox"/> listed <input type="checkbox"/> in listed district Name: <input type="checkbox"/> pending listing <input type="checkbox"/> eligible (individually) <input type="checkbox"/> eligible (district) <input type="checkbox"/> not eligible <input type="checkbox"/> not determined	Other:	



**ARCHITECTURAL/HISTORIC INVENTORY FORM**

SLC-AS-045-0420

Page 2

**ADDITIONAL INFORMATION:**

21. (cont.) History and significance. Expand box as necessary, or add continuation pages.

22. (cont.) Sources of information. Expand box as necessary, or add continuation pages.

40. (cont.) Description of environment and outbuildings. Expand box as necessary, or add continuation pages.

41. (cont.) Further description of important architectural features. Expand box as necessary, or add continuation pages.

The simple parapet has raised end blocks and a terra cotta cornice at its base. The second story has two rectangular windows and a balcony door. The porch/balcony rests on brick pier supports.



MISSOURI DEPARTMENT OF NATURAL RESOURCES  
STATE HISTORIC PRESERVATION OFFICE, P.O. Box 176, Jefferson City, MO 6510

**ARCHITECTURAL/HISTORIC INVENTORY FORM**

1. Survey No. SLC-AS-045-0421		2. Survey Name: Carondelet	
3. County:		4. Address (Street No.) 6700	Street (name) Michigan Avenue
5. City: St. Louis City	Vicinity: <input type="checkbox"/>	6. UTM:	
7. Township/Range/Section:		8. Historic name (if known):	
9. Present/other name (if known):		10. Ownership: <input type="checkbox"/> Private <input type="checkbox"/> Public	
11a. Historic use (if known): single dwelling		11b. Current use: single dwelling	

**HISTORICAL INFORMATION**

12. Construction date: 1910	15. Architect: Degenhardt, Theo.	18. Previously surveyed? <input type="checkbox"/> Cite survey name in box 22 cont. (page 3)
13. Significant date/period:	16. Builder/contractor:	19. On National Register? <input type="checkbox"/> indiv. <input type="checkbox"/> district Cite nomination name in box 22 cont. (page 3)
14. Area(s) of significance:	17. Original or significant owner: Degenhardt, Theo. B & C. Co.	20. National Register eligible? <input type="checkbox"/> individually eligible <input type="checkbox"/> district potential C <input type="checkbox"/> NC <input type="checkbox"/> <input type="checkbox"/> not eligible <input type="checkbox"/> not determined
21. History and significance on continuation page. <input type="checkbox"/>		22. Sources of information on continuation page. <input type="checkbox"/>

**ARCHITECTURAL INFORMATION**

23. Category of property: <input type="checkbox"/> building(s) <input type="checkbox"/> site <input type="checkbox"/> structure <input type="checkbox"/> object	30. Roof material:	37. Windows: <input type="checkbox"/> historic <input type="checkbox"/> replacement Pane arrangement:
24. Vernacular or property type:	31. Chimney placement:	38. Acreage (rural): Visible from public road? <input type="checkbox"/>
25. Architectural Style: Shaped Parapet	32. Structural system:	39. Changes (describe in box 28 cont.): <input type="checkbox"/> Addition(s) Date(s): <input type="checkbox"/> Altered Date(s): <input type="checkbox"/> Moved Date(s): <input type="checkbox"/> Other Date(s):
26. Plan shape:	33. Ext. wall cladding: brick	Endangered by:
27. Number of stories: 1	34. Foundation material: stone	40. Number of outbuildings (describe in box 40 cont.):
28. Number of bays (1st floor): 3	35. Basement type:	41. Further description of building features and associated resources on continuation page. <input type="checkbox"/>
29. Roof type: flat	36. Front porch type/placement:	

**OTHER**

42. Current owner/address:	43. Form prepared by (name and org.): Landmarks Association of St. Louis	44. Survey date: 2006
		45. Date of revisions:

**FOR SHPO USE:**

Date entered in inventory:	Level of survey <input type="checkbox"/> reconnaissance <input type="checkbox"/> intensive	Additional research needed? <input type="checkbox"/> yes <input type="checkbox"/> no
National Register Status <input type="checkbox"/> listed <input type="checkbox"/> in listed district Name: <input type="checkbox"/> pending listing <input type="checkbox"/> eligible (individually) <input type="checkbox"/> eligible (district) <input type="checkbox"/> not eligible <input type="checkbox"/> not determined	Other:	



**ARCHITECTURAL/HISTORIC INVENTORY FORM**

---

SLC-AS-045-0421

Page 2

**ADDITIONAL INFORMATION:**

21. (cont.) History and significance. Expand box as necessary, or add continuation pages.

22. (cont.) Sources of information. Expand box as necessary, or add continuation pages.

40. (cont.) Description of environment and outbuildings. Expand box as necessary, or add continuation pages.

41. (cont.) Further description of important architectural features. Expand box as necessary, or add continuation pages.

Shaped parapet has raised center and end blocks with white glazed brick trim. The wood or metal cornice has a dentilled brick cornice at its base. The round arched entrance bay has a recessed door. Both facade windows have awnings.



MISSOURI DEPARTMENT OF NATURAL RESOURCES  
STATE HISTORIC PRESERVATION OFFICE, P.O. Box 176, Jefferson City, MO 6510

**ARCHITECTURAL/HISTORIC INVENTORY FORM**

1. Survey No. SLC-AS-045-0422		2. Survey Name: Carondelet	
3. County:		4. Address (Street No.) 6702	Street (name) Michigan Avenue
5. City: St. Louis City	Vicinity: <input type="checkbox"/>	6. UTM:	
7. Township/Range/Section:		8. Historic name (if known):	
9. Present/other name (if known):		10. Ownership: <input type="checkbox"/> Private <input type="checkbox"/> Public	
11a. Historic use (if known): single dwelling		11b. Current use: single dwelling	

**HISTORICAL INFORMATION**

12. Construction date: 1910	15. Architect: Degenhardt, Theo.	18. Previously surveyed? <input type="checkbox"/> Cite survey name in box 22 cont. (page 3)
13. Significant date/period:	16. Builder/contractor:	19. On National Register? <input type="checkbox"/> indiv. <input type="checkbox"/> district Cite nomination name in box 22 cont. (page 3)
14. Area(s) of significance:	17. Original or significant owner: Degenhardt, Theo. B & C Co.	20. National Register eligible? <input type="checkbox"/> individually eligible <input type="checkbox"/> district potential C <input type="checkbox"/> NC <input type="checkbox"/> <input type="checkbox"/> not eligible <input type="checkbox"/> not determined
21. History and significance on continuation page. <input type="checkbox"/>		22. Sources of information on continuation page. <input type="checkbox"/>

**ARCHITECTURAL INFORMATION**

23. Category of property: <input type="checkbox"/> building(s) <input type="checkbox"/> site <input type="checkbox"/> structure <input type="checkbox"/> object	30. Roof material:	37. Windows: <input type="checkbox"/> historic <input type="checkbox"/> replacement Pane arrangement:
24. Vernacular or property type:	31. Chimney placement:	38. Acreage (rural): Visible from public road? <input type="checkbox"/>
25. Architectural Style: Shaped Parapet	32. Structural system:	39. Changes (describe in box 28 cont.): <input type="checkbox"/> Addition(s) Date(s): <input type="checkbox"/> Altered Date(s): <input type="checkbox"/> Moved Date(s): <input type="checkbox"/> Other Date(s):
26. Plan shape:	33. Ext. wall cladding: brick (painted)	Endangered by:
27. Number of stories: 1	34. Foundation material: stone	40. Number of outbuildings (describe in box 40 cont.):
28. Number of bays (1st floor): 3	35. Basement type:	41. Further description of building features and associated resources on continuation page. <input type="checkbox"/>
29. Roof type: flat	36. Front porch type/placement:	

**OTHER**

42. Current owner/address:	43. Form prepared by (name and org.): Landmarks Association of St. Louis	44. Survey date: 2006
		45. Date of revisions:

**FOR SHPO USE:**

Date entered in inventory:	Level of survey <input type="checkbox"/> reconnaissance <input type="checkbox"/> intensive	Additional research needed? <input type="checkbox"/> yes <input type="checkbox"/> no
National Register Status <input type="checkbox"/> listed <input type="checkbox"/> in listed district Name: <input type="checkbox"/> pending listing <input type="checkbox"/> eligible (individually) <input type="checkbox"/> eligible (district) <input type="checkbox"/> not eligible <input type="checkbox"/> not determined	Other:	



**ARCHITECTURAL/HISTORIC INVENTORY FORM**

SLC-AS-045-0422

Page 2

**ADDITIONAL INFORMATION:**

21. (cont.) History and significance. Expand box as necessary, or add continuation pages.

22. (cont.) Sources of information. Expand box as necessary, or add continuation pages.

40. (cont.) Description of environment and outbuildings. Expand box as necessary, or add continuation pages.

41. (cont.) Further description of important architectural features. Expand box as necessary, or add continuation pages.

The shaped parapet has a raised center and end blocks. A wood or metal cornice has a dentilled brick stringcourse at its base. The two facade windows are segmental arched. The door is surrounded by glass blocks. The porch has been replaced with a metal awning on wrought iron supports.





MISSOURI DEPARTMENT OF NATURAL RESOURCES  
STATE HISTORIC PRESERVATION OFFICE, P.O. Box 176, Jefferson City, MO 6510

ARCHITECTURAL/HISTORIC INVENTORY FORM

1. Survey No. SLC-AS-045-0423		2. Survey Name: Carondelet	
3. County:		4. Address (Street No.) 6706	Street (name) Michigan Avenue
5. City: St. Louis City	Vicinity: <input type="checkbox"/>	6. UTM:	7. Township/Range/Section:
8. Historic name (if known):			9. Present/other name (if known):
10. Ownership: <input type="checkbox"/> Private <input type="checkbox"/> Public		11a. Historic use (if known): single dwelling	11b. Current use: multiple dwelling

HISTORICAL INFORMATION

12. Construction date:	15. Architect:	18. Previously surveyed? <input type="checkbox"/> Cite survey name in box 22 cont. (page 3)
13. Significant date/period:	16. Builder/contractor:	19. On National Register? <input type="checkbox"/> indiv. <input type="checkbox"/> district Cite nomination name in box 22 cont. (page 3)
14. Area(s) of significance:	17. Original or significant owner:	20. National Register eligible? <input type="checkbox"/> individually eligible <input type="checkbox"/> district potential C <input type="checkbox"/> NC <input type="checkbox"/> <input type="checkbox"/> not eligible <input type="checkbox"/> not determined
21. History and significance on continuation page. <input type="checkbox"/>		22. Sources of information on continuation page. <input type="checkbox"/>

ARCHITECTURAL INFORMATION

23. Category of property: <input type="checkbox"/> building(s) <input type="checkbox"/> site <input type="checkbox"/> structure <input type="checkbox"/> object	30. Roof material: asphalt shingle	37. Windows: <input type="checkbox"/> historic <input type="checkbox"/> replacement Pane arrangement:
24. Vernacular or property type:	31. Chimney placement:	38. Acreage (rural): Visible from public road? <input type="checkbox"/>
25. Architectural Style: Late 19th century revival	32. Structural system:	39. Changes (describe in box 28 cont.): <input type="checkbox"/> Addition(s) Date(s): <input type="checkbox"/> Altered Date(s): <input type="checkbox"/> Moved Date(s): <input type="checkbox"/> Other Date(s):
26. Plan shape:	33. Ext. wall cladding: frame (with siding)	Endangered by:
27. Number of stories: 2 1/2	34. Foundation material: stone	40. Number of outbuildings (describe in box 40 cont.):
28. Number of bays (1st floor): 4	35. Basement type:	41. Further description of building features and associated resources on continuation page. <input type="checkbox"/>
29. Roof type: front gable	36. Front porch type/placement:	

OTHER

42. Current owner/address:	43. Form prepared by (name and org.): Landmarks Association of St. Louis	44. Survey date: 2006
		45. Date of revisions:

FOR SHPO USE:

Date entered in inventory:	Level of survey <input type="checkbox"/> reconnaissance <input type="checkbox"/> intensive	Additional research needed? <input type="checkbox"/> yes <input type="checkbox"/> no
National Register Status <input type="checkbox"/> listed <input type="checkbox"/> in listed district Name: <input type="checkbox"/> pending listing <input type="checkbox"/> eligible (individually) <input type="checkbox"/> eligible (district) <input type="checkbox"/> not eligible <input type="checkbox"/> not determined	Other:	



**ARCHITECTURAL/HISTORIC INVENTORY FORM**

SLC-AS-045-0423

Page 2

**ADDITIONAL INFORMATION:**

21. (cont.) History and significance. Expand box as necessary, or add continuation pages.

22. (cont.) Sources of information. Expand box as necessary, or add continuation pages.

40. (cont.) Description of environment and outbuildings. Expand box as necessary, or add continuation pages.

41. (cont.) Further description of important architectural features. Expand box as necessary, or add continuation pages.

The high-pitched front gable roof has a pair of windows in the center. The right-hand side of the second story projects from the facade and has a gable roof over the top with a paired window. A shed porch on wood supports is full-length.



MISSOURI DEPARTMENT OF NATURAL RESOURCES  
STATE HISTORIC PRESERVATION OFFICE, P.O. Box 176, Jefferson City, MO 6510

ARCHITECTURAL/HISTORIC INVENTORY FORM

1. Survey No. SLC-AS-045-0424		2. Survey Name: Carondelet	
3. County:		4. Address (Street No.) 6712	Street (name) Michigan Avenue
5. City: St. Louis City	Vicinity: <input type="checkbox"/>	6. UTM:	
8. Historic name (if known):		9. Present/other name (if known):	
10. Ownership: <input type="checkbox"/> Private <input type="checkbox"/> Public		11a. Historic use (if known): single dwelling	11b. Current use: multiple dwelling

HISTORICAL INFORMATION

12. Construction date:	15. Architect:	18. Previously surveyed? <input type="checkbox"/> Cite survey name in box 22 cont. (page 3)
13. Significant date/period:	16. Builder/contractor:	19. On National Register? <input type="checkbox"/> indiv. <input type="checkbox"/> district Cite nomination name in box 22 cont. (page 3)
14. Area(s) of significance:	17. Original or significant owner:	20. National Register eligible? <input type="checkbox"/> individually eligible <input type="checkbox"/> district potential C <input type="checkbox"/> NC <input type="checkbox"/> <input type="checkbox"/> not eligible <input type="checkbox"/> not determined
21. History and significance on continuation page. <input type="checkbox"/>		22. Sources of information on continuation page. <input type="checkbox"/>

ARCHITECTURAL INFORMATION

23. Category of property: <input type="checkbox"/> building(s) <input type="checkbox"/> site <input type="checkbox"/> structure <input type="checkbox"/> object	30. Roof material: asphalt shingle	37. Windows: <input type="checkbox"/> historic <input type="checkbox"/> replacement Pane arrangement:
24. Vernacular or property type:	31. Chimney placement:	38. Acreage (rural): Visible from public road? <input type="checkbox"/>
25. Architectural Style: Italianate	32. Structural system:	39. Changes (describe in box 28 cont.): <input type="checkbox"/> Addition(s) Date(s): <input type="checkbox"/> Altered Date(s): <input type="checkbox"/> Moved Date(s): <input type="checkbox"/> Other Date(s):
26. Plan shape:	33. Ext. wall cladding: frame (with siding)	Endangered by:
27. Number of stories: 2	34. Foundation material: stone	40. Number of outbuildings (describe in box 40 cont.):
28. Number of bays (1st floor): 3	35. Basement type:	41. Further description of building features and associated resources on continuation page. <input type="checkbox"/>
29. Roof type: front gable	36. Front porch type/placement:	

OTHER

42. Current owner/address:	43. Form prepared by (name and org.): Landmarks Association of St. Louis	44. Survey date: 2006
		45. Date of revisions:

FOR SHPO USE:

Date entered in inventory:	Level of survey <input type="checkbox"/> reconnaissance <input type="checkbox"/> intensive	Additional research needed? <input type="checkbox"/> yes <input type="checkbox"/> no
National Register Status <input type="checkbox"/> listed <input type="checkbox"/> in listed district Name: <input type="checkbox"/> pending listing <input type="checkbox"/> eligible (individually) <input type="checkbox"/> eligible (district) <input type="checkbox"/> not eligible <input type="checkbox"/> not determined	Other:	



**ARCHITECTURAL/HISTORIC INVENTORY FORM**

---

SLC-AS-045-0424

Page 2

**ADDITIONAL INFORMATION:**

21. (cont.) History and significance. Expand box as necessary, or add continuation pages.

22. (cont.) Sources of information. Expand box as necessary, or add continuation pages.

40. (cont.) Description of environment and outbuildings. Expand box as necessary, or add continuation pages.

41. (cont.) Further description of important architectural features. Expand box as necessary, or add continuation pages.

The bracketed wood cornice outlines the facade and sides. Returned eaves accent the front gable. The second story has three windows (one has been converted from a door). A full-length porch shelters a transomed door and two windows.



MISSOURI DEPARTMENT OF NATURAL RESOURCES  
STATE HISTORIC PRESERVATION OFFICE, P.O. Box 176, Jefferson City, MO 6510

**ARCHITECTURAL/HISTORIC INVENTORY FORM**

1. Survey No. SLC-AS-045-0425		2. Survey Name: Carondelet	
3. County:		4. Address (Street No.) 6800	Street (name) Michigan Avenue
5. City: St. Louis City	Vicinity: <input type="checkbox"/>	6. UTM:	
8. Historic name (if known):		7. Township/Range/Section:	
9. Present/other name (if known):			
10. Ownership: <input type="checkbox"/> Private <input type="checkbox"/> Public		11a. Historic use (if known): library	11b. Current use: library

**HISTORICAL INFORMATION**

12. Construction date: 1907	15. Architect: Preisler, E.	18. Previously surveyed? <input type="checkbox"/> Cite survey name in box 22 cont. (page 3)
13. Significant date/period:	16. Builder/contractor: Eyssel, M.	19. On National Register? <input type="checkbox"/> indiv. <input type="checkbox"/> district Cite nomination name in box 22 cont. (page 3)
14. Area(s) of significance:	17. Original or significant owner: St. Louis Public Library	20. National Register eligible? <input type="checkbox"/> individually eligible <input type="checkbox"/> district potential C <input type="checkbox"/> NC <input type="checkbox"/> <input type="checkbox"/> not eligible <input type="checkbox"/> not determined
21. History and significance on continuation page. <input type="checkbox"/>		22. Sources of information on continuation page. <input type="checkbox"/>

**ARCHITECTURAL INFORMATION**

23. Category of property: <input type="checkbox"/> building(s) <input type="checkbox"/> site <input type="checkbox"/> structure <input type="checkbox"/> object	30. Roof material:	37. Windows: <input type="checkbox"/> historic <input type="checkbox"/> replacement Pane arrangement:
24. Vernacular or property type:	31. Chimney placement:	38. Acreage (rural): Visible from public road? <input type="checkbox"/>
25. Architectural Style: Classical	32. Structural system:	39. Changes (describe in box 28 cont.): <input type="checkbox"/> Addition(s) Date(s): <input type="checkbox"/> Altered Date(s): <input type="checkbox"/> Moved Date(s): <input type="checkbox"/> Other Date(s):
26. Plan shape:	33. Ext. wall cladding: brick	Endangered by:
27. Number of stories: 2	34. Foundation material: stone	40. Number of outbuildings (describe in box 40 cont.):
28. Number of bays (1st floor): 9	35. Basement type:	41. Further description of building features and associated resources on continuation page. <input type="checkbox"/>
29. Roof type: flat/front gable	36. Front porch type/placement:	

**OTHER**

42. Current owner/address:	43. Form prepared by (name and org.): Landmarks Association of St. Louis	44. Survey date: 2006
		45. Date of revisions:

**FOR SHPO USE:**

Date entered in inventory:	Level of survey <input type="checkbox"/> reconnaissance <input type="checkbox"/> intensive	Additional research needed? <input type="checkbox"/> yes <input type="checkbox"/> no
National Register Status <input type="checkbox"/> listed <input type="checkbox"/> in listed district Name: <input type="checkbox"/> pending listing <input type="checkbox"/> eligible (individually) <input type="checkbox"/> eligible (district) <input type="checkbox"/> not eligible <input type="checkbox"/> not determined	Other:	



**ADDITIONAL INFORMATION:**

- 21. (cont.) History and significance. Expand box as necessary, or add continuation pages.
- 22. (cont.) Sources of information. Expand box as necessary, or add continuation pages.
- 40. (cont.) Description of environment and outbuildings. Expand box as necessary, or add continuation pages.
- 41. (cont.) Further description of important architectural features. Expand box as necessary, or add continuation pages.

Temple front with Ionic columns; one-story flanking wings.



MISSOURI DEPARTMENT OF NATURAL RESOURCES  
STATE HISTORIC PRESERVATION OFFICE, P.O. Box 176, Jefferson City, MO 6510

**ARCHITECTURAL/HISTORIC INVENTORY FORM**

1. Survey No. SLC-AS-045-0426		2. Survey Name: Carondelet	
3. County:		4. Address (Street No.) 6816-18	Street (name) Michigan Avenue
5. City: St. Louis City	Vicinity: <input type="checkbox"/>	6. UTM:	
8. Historic name (if known):		7. Township/Range/Section:	
9. Present/other name (if known):			
10. Ownership: <input type="checkbox"/> Private <input type="checkbox"/> Public		11a. Historic use (if known): store & hall	11b. Current use: vacant

**HISTORICAL INFORMATION**

12. Construction date: 1906	15. Architect: Smith, Wm. T.	18. Previously surveyed? <input type="checkbox"/> Cite survey name in box 22 cont. (page 3)
13. Significant date/period:	16. Builder/contractor:	19. On National Register? <input type="checkbox"/> indiv. <input type="checkbox"/> district Cite nomination name in box 22 cont. (page 3)
14. Area(s) of significance:	17. Original or significant owner: South End Masonic Temple	20. National Register eligible? <input type="checkbox"/> individually eligible <input type="checkbox"/> district potential C <input type="checkbox"/> NC <input type="checkbox"/> <input type="checkbox"/> not eligible <input type="checkbox"/> not determined
21. History and significance on continuation page. <input type="checkbox"/>		22. Sources of information on continuation page. <input type="checkbox"/>

**ARCHITECTURAL INFORMATION**

23. Category of property: <input type="checkbox"/> building(s) <input type="checkbox"/> site <input type="checkbox"/> structure <input type="checkbox"/> object	30. Roof material:	37. Windows: <input type="checkbox"/> historic <input type="checkbox"/> replacement Pane arrangement:
24. Vernacular or property type:	31. Chimney placement:	38. Acreage (rural): Visible from public road? <input type="checkbox"/>
25. Architectural Style: 19th-20th century revivals	32. Structural system:	39. Changes (describe in box 28 cont.): <input type="checkbox"/> Addition(s) Date(s): <input type="checkbox"/> Altered Date(s): <input type="checkbox"/> Moved Date(s): <input type="checkbox"/> Other Date(s):
26. Plan shape:	33. Ext. wall cladding: brick	Endangered by:
27. Number of stories: 3	34. Foundation material: stone	40. Number of outbuildings (describe in box 40 cont.):
28. Number of bays (1st floor):	35. Basement type:	41. Further description of building features and associated resources on continuation page. <input type="checkbox"/>
29. Roof type: flat	36. Front porch type/placement:	

**OTHER**

42. Current owner/address:	43. Form prepared by (name and org.): Landmarks Association of St. Louis	44. Survey date: 2006
		45. Date of revisions:

**FOR SHPO USE:**

Date entered in inventory:	Level of survey <input type="checkbox"/> reconnaissance <input type="checkbox"/> intensive	Additional research needed? <input type="checkbox"/> yes <input type="checkbox"/> no
National Register Status <input type="checkbox"/> listed <input type="checkbox"/> in listed district Name: <input type="checkbox"/> pending listing <input type="checkbox"/> eligible (individually) <input type="checkbox"/> eligible (district) <input type="checkbox"/> not eligible <input type="checkbox"/> not determined	Other:	



**ARCHITECTURAL/HISTORIC INVENTORY FORM**

---

SLC-AS-045-0426

Page 2

**ADDITIONAL INFORMATION:**

21. (cont.) History and significance. Expand box as necessary, or add continuation pages.

22. (cont.) Sources of information. Expand box as necessary, or add continuation pages.

40. (cont.) Description of environment and outbuildings. Expand box as necessary, or add continuation pages.

41. (cont.) Further description of important architectural features. Expand box as necessary, or add continuation pages.

The third story has seven bays of arched openings with stone sills. The lower story has been remodeled and now accommodates one glass door. All the facade windows are boarded.





MISSOURI DEPARTMENT OF NATURAL RESOURCES  
STATE HISTORIC PRESERVATION OFFICE, P.O. Box 176, Jefferson City, MO 6510

ARCHITECTURAL/HISTORIC INVENTORY FORM

1. Survey No. SLC-AS-045-0427		2. Survey Name: Carondelet	
3. County:		4. Address (Street No.) 6900	Street (name) Michigan Avenue
5. City: St. Louis City	Vicinity: <input type="checkbox"/>	6. UTM:	
8. Historic name (if known):		7. Township/Range/Section:	
9. Present/other name (if known):			
10. Ownership: <input type="checkbox"/> Private <input type="checkbox"/> Public		11a. Historic use (if known):	11b. Current use: auto repair

HISTORICAL INFORMATION

12. Construction date:	15. Architect:	18. Previously surveyed? <input type="checkbox"/> Cite survey name in box 22 cont. (page 3)
13. Significant date/period:	16. Builder/contractor:	19. On National Register? <input type="checkbox"/> indiv. <input type="checkbox"/> district Cite nomination name in box 22 cont. (page 3)
14. Area(s) of significance:	17. Original or significant owner:	20. National Register eligible? <input type="checkbox"/> individually eligible <input type="checkbox"/> district potential C <input type="checkbox"/> NC <input type="checkbox"/> <input type="checkbox"/> not eligible <input type="checkbox"/> not determined
21. History and significance on continuation page. <input type="checkbox"/>		22. Sources of information on continuation page. <input type="checkbox"/>

ARCHITECTURAL INFORMATION

23. Category of property: <input type="checkbox"/> building(s) <input type="checkbox"/> site <input type="checkbox"/> structure <input type="checkbox"/> object	30. Roof material:	37. Windows: <input type="checkbox"/> historic <input type="checkbox"/> replacement Pane arrangement:
24. Vernacular or property type:	31. Chimney placement:	38. Acreage (rural): Visible from public road? <input type="checkbox"/>
25. Architectural Style:	32. Structural system:	39. Changes (describe in box 28 cont.): <input type="checkbox"/> Addition(s) Date(s): <input type="checkbox"/> Altered Date(s): <input type="checkbox"/> Moved Date(s): <input type="checkbox"/> Other Date(s):
26. Plan shape:	33. Ext. wall cladding: brick	Endangered by:
27. Number of stories: 1	34. Foundation material: concrete	40. Number of outbuildings (describe in box 40 cont.):
28. Number of bays (1st floor): 3	35. Basement type:	41. Further description of building features and associated resources on continuation page. <input type="checkbox"/>
29. Roof type: flat	36. Front porch type/placement:	

OTHER

42. Current owner/address:	43. Form prepared by (name and org.): Landmarks Association of St. Louis	44. Survey date: 2006
		45. Date of revisions:

FOR SHPO USE:

Date entered in inventory:	Level of survey <input type="checkbox"/> reconnaissance <input type="checkbox"/> intensive	Additional research needed? <input type="checkbox"/> yes <input type="checkbox"/> no
National Register Status <input type="checkbox"/> listed <input type="checkbox"/> in listed district Name: <input type="checkbox"/> pending listing <input type="checkbox"/> eligible (individually) <input type="checkbox"/> eligible (district) <input type="checkbox"/> not eligible <input type="checkbox"/> not determined	Other:	



**ADDITIONAL INFORMATION:**

- 21. (cont.) History and significance. Expand box as necessary, or add continuation pages.
- 22. (cont.) Sources of information. Expand box as necessary, or add continuation pages.
- 40. (cont.) Description of environment and outbuildings. Expand box as necessary, or add continuation pages.
- 41. (cont.) Further description of important architectural features. Expand box as necessary, or add continuation pages.

One-story non-historic building.



MISSOURI DEPARTMENT OF NATURAL RESOURCES  
STATE HISTORIC PRESERVATION OFFICE, P.O. Box 176, Jefferson City, MO 6510

**ARCHITECTURAL/HISTORIC INVENTORY FORM**

1. Survey No. SLC-AS-045-0428		2. Survey Name: Carondelet	
3. County:		4. Address (Street No.) 6904-06	Street (name) Michigan Avenue
5. City: St. Louis City	Vicinity: <input type="checkbox"/>	6. UTM:	
8. Historic name (if known):		7. Township/Range/Section:	
9. Present/other name (if known):			
10. Ownership: <input type="checkbox"/> Private <input type="checkbox"/> Public		11a. Historic use (if known): multiple dwelling	11b. Current use: multiple dwelling

**HISTORICAL INFORMATION**

12. Construction date: 1888	15. Architect:	18. Previously surveyed? <input type="checkbox"/> Cite survey name in box 22 cont. (page 3)
13. Significant date/period:	16. Builder/contractor:	19. On National Register? <input type="checkbox"/> indiv. <input type="checkbox"/> district Cite nomination name in box 22 cont. (page 3)
14. Area(s) of significance:	17. Original or significant owner: Herman H. Heinternesche	20. National Register eligible? <input type="checkbox"/> individually eligible <input type="checkbox"/> district potential C <input type="checkbox"/> NC <input type="checkbox"/> <input type="checkbox"/> not eligible <input type="checkbox"/> not determined
21. History and significance on continuation page. <input type="checkbox"/>		22. Sources of information on continuation page. <input type="checkbox"/>

**ARCHITECTURAL INFORMATION**

23. Category of property: <input type="checkbox"/> building(s) <input type="checkbox"/> site <input type="checkbox"/> structure <input type="checkbox"/> object	30. Roof material:	37. Windows: <input type="checkbox"/> historic <input type="checkbox"/> replacement Pane arrangement:
24. Vernacular or property type:	31. Chimney placement:	38. Acreage (rural): Visible from public road? <input type="checkbox"/>
25. Architectural Style: Mansard	32. Structural system:	39. Changes (describe in box 28 cont.): <input type="checkbox"/> Addition(s) Date(s): <input type="checkbox"/> Altered Date(s): <input type="checkbox"/> Moved Date(s): <input type="checkbox"/> Other Date(s):
26. Plan shape:	33. Ext. wall cladding: brick	Endangered by:
27. Number of stories: 2	34. Foundation material: stone	
28. Number of bays (1st floor): 6	35. Basement type:	40. Number of outbuildings (describe in box 40 cont.):
29. Roof type: flat with mansard parapet	36. Front porch type/placement:	41. Further description of building features and associated resources on continuation page. <input type="checkbox"/>

**OTHER**

42. Current owner/address:	43. Form prepared by (name and org.): Landmarks Association of St. Louis	44. Survey date: 2006
		45. Date of revisions:

**FOR SHPO USE:**

Date entered in inventory:	Level of survey <input type="checkbox"/> reconnaissance <input type="checkbox"/> intensive	Additional research needed? <input type="checkbox"/> yes <input type="checkbox"/> no
National Register Status <input type="checkbox"/> listed <input type="checkbox"/> in listed district Name: <input type="checkbox"/> pending listing <input type="checkbox"/> eligible (individually) <input type="checkbox"/> eligible (district) <input type="checkbox"/> not eligible <input type="checkbox"/> not determined	Other:	



**ARCHITECTURAL/HISTORIC INVENTORY FORM**

---

SLC-AS-045-0428

Page 2

**ADDITIONAL INFORMATION:**

21. (cont.) History and significance. Expand box as necessary, or add continuation pages.

22. (cont.) Sources of information. Expand box as necessary, or add continuation pages.

40. (cont.) Description of environment and outbuildings. Expand box as necessary, or add continuation pages.

41. (cont.) Further description of important architectural features. Expand box as necessary, or add continuation pages.

The slate mansard parapet has a wood cornice at its base with paired brackets and an etched design. The second story has six bays of segmental arched windows. Two segmental arched entrance bays with recessed doors are positioned in the center of the facade.



MISSOURI DEPARTMENT OF NATURAL RESOURCES  
STATE HISTORIC PRESERVATION OFFICE, P.O. Box 176, Jefferson City, MO 6510

ARCHITECTURAL/HISTORIC INVENTORY FORM

1. Survey No. SLC-AS-045-0429		2. Survey Name: Carondelet	
3. County:		4. Address (Street No.) 6909	Street (name) Michigan Avenue
5. City: St. Louis City	Vicinity: <input type="checkbox"/>	6. UTM:	
8. Historic name (if known):		7. Township/Range/Section:	
9. Present/other name (if known):			
10. Ownership: <input type="checkbox"/> Private <input type="checkbox"/> Public		11a. Historic use (if known): single dwelling	11b. Current use: single dwelling

HISTORICAL INFORMATION

12. Construction date: 1962	15. Architect:	18. Previously surveyed? <input type="checkbox"/> Cite survey name in box 22 cont. (page 3)
13. Significant date/period:	16. Builder/contractor: Gravois Bldg. Contractors	19. On National Register? <input type="checkbox"/> indiv. <input type="checkbox"/> district Cite nomination name in box 22 cont. (page 3)
14. Area(s) of significance:	17. Original or significant owner: Rebsamen, Emmett	20. National Register eligible? <input type="checkbox"/> individually eligible <input type="checkbox"/> district potential C <input type="checkbox"/> NC <input type="checkbox"/> <input type="checkbox"/> not eligible <input type="checkbox"/> not determined
21. History and significance on continuation page. <input type="checkbox"/>		22. Sources of information on continuation page. <input type="checkbox"/>

ARCHITECTURAL INFORMATION

23. Category of property: <input type="checkbox"/> building(s) <input type="checkbox"/> site <input type="checkbox"/> structure <input type="checkbox"/> object	30. Roof material: asphalt shingle	37. Windows: <input type="checkbox"/> historic <input type="checkbox"/> replacement Pane arrangement:
24. Vernacular or property type:	31. Chimney placement:	38. Acreage (rural): Visible from public road? <input type="checkbox"/>
25. Architectural Style:	32. Structural system:	39. Changes (describe in box 28 cont.): <input type="checkbox"/> Addition(s) Date(s): <input type="checkbox"/> Altered Date(s): <input type="checkbox"/> Moved Date(s): <input type="checkbox"/> Other Date(s):
26. Plan shape:	33. Ext. wall cladding: brick veneer	Endangered by:
27. Number of stories: 1	34. Foundation material: concrete	
28. Number of bays (1st floor): 2	35. Basement type:	40. Number of outbuildings (describe in box 40 cont.):
29. Roof type: front gable	36. Front porch type/placement:	41. Further description of building features and associated resources on continuation page. <input type="checkbox"/>

OTHER

42. Current owner/address:	43. Form prepared by (name and org.): Landmarks Association of St. Louis	44. Survey date: 2006
		45. Date of revisions:

FOR SHPO USE:

Date entered in inventory:	Level of survey <input type="checkbox"/> reconnaissance <input type="checkbox"/> intensive	Additional research needed? <input type="checkbox"/> yes <input type="checkbox"/> no
National Register Status <input type="checkbox"/> listed <input type="checkbox"/> in listed district Name: <input type="checkbox"/> pending listing <input type="checkbox"/> eligible (individually) <input type="checkbox"/> eligible (district) <input type="checkbox"/> not eligible <input type="checkbox"/> not determined	Other:	



**ADDITIONAL INFORMATION:**

21. (cont.) History and significance. Expand box as necessary, or add continuation pages.

22. (cont.) Sources of information. Expand box as necessary, or add continuation pages.

40. (cont.) Description of environment and outbuildings. Expand box as necessary, or add continuation pages.

41. (cont.) Further description of important architectural features. Expand box as necessary, or add continuation pages.

A small house with a picture window on the facade. A round glass block window is positioned next to the door.



MISSOURI DEPARTMENT OF NATURAL RESOURCES  
STATE HISTORIC PRESERVATION OFFICE, P.O. Box 176, Jefferson City, MO 6510

ARCHITECTURAL/HISTORIC INVENTORY FORM

1. Survey No. SLC-AS-045-0430		2. Survey Name: Carondelet	
3. County:		4. Address (Street No.) 6910	Street (name) Michigan Avenue
5. City: St. Louis City	Vicinity: <input type="checkbox"/>	6. UTM:	
8. Historic name (if known):		9. Present/other name (if known):	
10. Ownership: <input type="checkbox"/> Private <input type="checkbox"/> Public		11a. Historic use (if known): multiple dwelling	11b. Current use: multiple dwelling

HISTORICAL INFORMATION

12. Construction date: 1885/1889	15. Architect:	18. Previously surveyed? <input type="checkbox"/> Cite survey name in box 22 cont. (page 3)
13. Significant date/period:	16. Builder/contractor:	19. On National Register? <input type="checkbox"/> indiv. <input type="checkbox"/> district Cite nomination name in box 22 cont. (page 3)
14. Area(s) of significance:	17. Original or significant owner: Fred Thilker	20. National Register eligible? <input type="checkbox"/> individually eligible <input type="checkbox"/> district potential C <input type="checkbox"/> NC <input type="checkbox"/> <input type="checkbox"/> not eligible <input type="checkbox"/> not determined
21. History and significance on continuation page. <input type="checkbox"/>		22. Sources of information on continuation page. <input type="checkbox"/>

ARCHITECTURAL INFORMATION

23. Category of property: <input type="checkbox"/> building(s) <input type="checkbox"/> site <input type="checkbox"/> structure <input type="checkbox"/> object	30. Roof material:	37. Windows: <input type="checkbox"/> historic <input type="checkbox"/> replacement Pane arrangement:
24. Vernacular or property type:	31. Chimney placement:	38. Acreage (rural): Visible from public road? <input type="checkbox"/>
25. Architectural Style: Flat Roof	32. Structural system:	39. Changes (describe in box 28 cont.): <input type="checkbox"/> Addition(s) Date(s): <input type="checkbox"/> Altered Date(s): <input type="checkbox"/> Moved Date(s): <input type="checkbox"/> Other Date(s):
26. Plan shape:	33. Ext. wall cladding: brick	Endangered by:
27. Number of stories: 2	34. Foundation material: stone	40. Number of outbuildings (describe in box 40 cont.):
28. Number of bays (1st floor): 3	35. Basement type:	41. Further description of building features and associated resources on continuation page. <input type="checkbox"/>
29. Roof type: flat	36. Front porch type/placement:	

OTHER

42. Current owner/address:	43. Form prepared by (name and org.): Landmarks Association of St. Louis	44. Survey date: 2006
		45. Date of revisions:

FOR SHPO USE:

Date entered in inventory:	Level of survey <input type="checkbox"/> reconnaissance <input type="checkbox"/> intensive	Additional research needed? <input type="checkbox"/> yes <input type="checkbox"/> no
National Register Status <input type="checkbox"/> listed <input type="checkbox"/> in listed district Name: <input type="checkbox"/> pending listing <input type="checkbox"/> eligible (individually) <input type="checkbox"/> eligible (district) <input type="checkbox"/> not eligible <input type="checkbox"/> not determined	Other:	



**ARCHITECTURAL/HISTORIC INVENTORY FORM**

---

SLC-AS-045-0430

Page 2

**ADDITIONAL INFORMATION:**

21. (cont.) History and significance. Expand box as necessary, or add continuation pages.

22. (cont.) Sources of information. Expand box as necessary, or add continuation pages.

40. (cont.) Description of environment and outbuildings. Expand box as necessary, or add continuation pages.

41. (cont.) Further description of important architectural features. Expand box as necessary, or add continuation pages.

The parapet has a flat top and a wide corbelled brick cornice. An entrance bay with two transomed doors is positioned under a shed porch with gingerbread trim. The window bays (two in the first floor and three in the second) are segmental arched.





MISSOURI DEPARTMENT OF NATURAL RESOURCES  
STATE HISTORIC PRESERVATION OFFICE, P.O. Box 176, Jefferson City, MO 6510

**ARCHITECTURAL/HISTORIC INVENTORY FORM**

1. Survey No. SLC-AS-045-0431		2. Survey Name: Carondelet	
3. County:		4. Address (Street No.) 6912	Street (name) Michigan Avenue
5. City: St. Louis City	Vicinity: <input type="checkbox"/>	6. UTM:	
7. Township/Range/Section:		8. Historic name (if known):	
9. Present/other name (if known):		10. Ownership: <input type="checkbox"/> Private <input type="checkbox"/> Public	
11a. Historic use (if known): multiple dwelling		11b. Current use: multiple dwelling	

**HISTORICAL INFORMATION**

12. Construction date: 1889	15. Architect:	18. Previously surveyed? <input type="checkbox"/> Cite survey name in box 22 cont. (page 3)
13. Significant date/period:	16. Builder/contractor:	19. On National Register? <input type="checkbox"/> indiv. <input type="checkbox"/> district Cite nomination name in box 22 cont. (page 3)
14. Area(s) of significance:	17. Original or significant owner: Henry Thielker	20. National Register eligible? <input type="checkbox"/> individually eligible <input type="checkbox"/> district potential C <input type="checkbox"/> NC <input type="checkbox"/> <input type="checkbox"/> not eligible <input type="checkbox"/> not determined
21. History and significance on continuation page. <input type="checkbox"/>		22. Sources of information on continuation page. <input type="checkbox"/>

**ARCHITECTURAL INFORMATION**

23. Category of property: <input type="checkbox"/> building(s) <input type="checkbox"/> site <input type="checkbox"/> structure <input type="checkbox"/> object	30. Roof material:	37. Windows: <input type="checkbox"/> historic <input type="checkbox"/> replacement Pane arrangement:
24. Vernacular or property type:	31. Chimney placement:	38. Acreage (rural): Visible from public road? <input type="checkbox"/>
25. Architectural Style: Mansard	32. Structural system:	39. Changes (describe in box 28 cont.): <input type="checkbox"/> Addition(s) Date(s): <input type="checkbox"/> Altered Date(s): <input type="checkbox"/> Moved Date(s): <input type="checkbox"/> Other Date(s):
26. Plan shape:	33. Ext. wall cladding: brick	Endangered by:
27. Number of stories: 2	34. Foundation material: stone	40. Number of outbuildings (describe in box 40 cont.):
28. Number of bays (1st floor): 3	35. Basement type:	41. Further description of building features and associated resources on continuation page. <input type="checkbox"/>
29. Roof type: flat with mansard parapet	36. Front porch type/placement:	

**OTHER**

42. Current owner/address:	43. Form prepared by (name and org.): Landmarks Association of St. Louis	44. Survey date: 2006
		45. Date of revisions:

**FOR SHPO USE:**

Date entered in inventory:	Level of survey <input type="checkbox"/> reconnaissance <input type="checkbox"/> intensive	Additional research needed? <input type="checkbox"/> yes <input type="checkbox"/> no
National Register Status <input type="checkbox"/> listed <input type="checkbox"/> in listed district Name: <input type="checkbox"/> pending listing <input type="checkbox"/> eligible (individually) <input type="checkbox"/> eligible (district) <input type="checkbox"/> not eligible <input type="checkbox"/> not determined	Other:	



**ADDITIONAL INFORMATION:**

21. (cont.) History and significance. Expand box as necessary, or add continuation pages.

22. (cont.) Sources of information. Expand box as necessary, or add continuation pages.

40. (cont.) Description of environment and outbuildings. Expand box as necessary, or add continuation pages.

41. (cont.) Further description of important architectural features. Expand box as necessary, or add continuation pages.

The slate mansard parapet has a wood cornice richly decorated with brackets and an etched design. First and second story windows sit in segmental arched openings. A shed porch on wood supports is positioned on the left side of the facade.



MISSOURI DEPARTMENT OF NATURAL RESOURCES  
STATE HISTORIC PRESERVATION OFFICE, P.O. Box 176, Jefferson City, MO 6510

**ARCHITECTURAL/HISTORIC INVENTORY FORM**

1. Survey No. SLC-AS-045-0432		2. Survey Name: Carondelet	
3. County:		4. Address (Street No.) 6913	Street (name) Michigan Avenue
5. City: St. Louis City	Vicinity: <input type="checkbox"/>	6. UTM:	
7. Township/Range/Section:		8. Historic name (if known):	
9. Present/other name (if known):		10. Ownership: <input type="checkbox"/> Private <input type="checkbox"/> Public	
11a. Historic use (if known): store/dwelling		11b. Current use: vacant	

**HISTORICAL INFORMATION**

12. Construction date: 1891	15. Architect:	18. Previously surveyed? <input type="checkbox"/> Cite survey name in box 22 cont. (page 3)
13. Significant date/period:	16. Builder/contractor: Schaefer, J.B.	19. On National Register? <input type="checkbox"/> indiv. <input type="checkbox"/> district Cite nomination name in box 22 cont. (page 3)
14. Area(s) of significance:	17. Original or significant owner: Deckmeyer, Fred C.	20. National Register eligible? <input type="checkbox"/> individually eligible <input type="checkbox"/> district potential C <input type="checkbox"/> NC <input type="checkbox"/> <input type="checkbox"/> not eligible <input type="checkbox"/> not determined
21. History and significance on continuation page. <input type="checkbox"/>		22. Sources of information on continuation page. <input type="checkbox"/>

**ARCHITECTURAL INFORMATION**

23. Category of property: <input type="checkbox"/> building(s) <input type="checkbox"/> site <input type="checkbox"/> structure <input type="checkbox"/> object	30. Roof material: unknown	37. Windows: <input type="checkbox"/> historic <input type="checkbox"/> replacement Pane arrangement:
24. Vernacular or property type:	31. Chimney placement:	38. Acreage (rural): Visible from public road? <input type="checkbox"/>
25. Architectural Style: Mansard	32. Structural system:	39. Changes (describe in box 28 cont.): <input type="checkbox"/> Addition(s) Date(s): <input type="checkbox"/> Altered Date(s): <input type="checkbox"/> Moved Date(s): <input type="checkbox"/> Other Date(s):
26. Plan shape:	33. Ext. wall cladding: red brick	Endangered by:
27. Number of stories: 2	34. Foundation material: stone	40. Number of outbuildings (describe in box 40 cont.):
28. Number of bays (1st floor): 2	35. Basement type:	41. Further description of building features and associated resources on continuation page. <input type="checkbox"/>
29. Roof type: flat with mansard parapet	36. Front porch type/placement:	

**OTHER**

42. Current owner/address:	43. Form prepared by (name and org.): Landmarks Association of St. Louis	44. Survey date: 2006
		45. Date of revisions:

**FOR SHPO USE:**

Date entered in inventory:	Level of survey <input type="checkbox"/> reconnaissance <input type="checkbox"/> intensive	Additional research needed? <input type="checkbox"/> yes <input type="checkbox"/> no
National Register Status <input type="checkbox"/> listed <input type="checkbox"/> in listed district Name: <input type="checkbox"/> pending listing <input type="checkbox"/> eligible (individually) <input type="checkbox"/> eligible (district) <input type="checkbox"/> not eligible <input type="checkbox"/> not determined	Other:	



**ARCHITECTURAL/HISTORIC INVENTORY FORM**

---

SLC-AS-045-0432

Page 2

**ADDITIONAL INFORMATION:**

21. (cont.) History and significance. Expand box as necessary, or add continuation pages.

22. (cont.) Sources of information. Expand box as necessary, or add continuation pages.

40. (cont.) Description of environment and outbuildings. Expand box as necessary, or add continuation pages.

41. (cont.) Further description of important architectural features. Expand box as necessary, or add continuation pages.

This building is currently vacant and its openings are boarded. Features include a slate-clad mansard parapet and a bracketed wood cornice. Openings are segmental arched - those on the upper story have stone sills with lug sills; the center opening has a wrought iron balcony. An I-beam extends over the broad store front opening.



MISSOURI DEPARTMENT OF NATURAL RESOURCES  
STATE HISTORIC PRESERVATION OFFICE, P.O. Box 176, Jefferson City, MO 6510

**ARCHITECTURAL/HISTORIC INVENTORY FORM**

1. Survey No. SLC-AS-045-0433		2. Survey Name: Carondelet	
3. County:		4. Address (Street No.) 6915	Street (name) Michigan Avenue
5. City: St. Louis City	Vicinity: <input type="checkbox"/>	6. UTM:	
7. Township/Range/Section:		8. Historic name (if known):	
9. Present/other name (if known):		10. Ownership: <input type="checkbox"/> Private <input type="checkbox"/> Public	
11a. Historic use (if known): multiple dwelling		11b. Current use: single dwelling	

**HISTORICAL INFORMATION**

12. Construction date: ca. 1880	15. Architect:	18. Previously surveyed? <input type="checkbox"/> Cite survey name in box 22 cont. (page 3)
13. Significant date/period:	16. Builder/contractor:	19. On National Register? <input type="checkbox"/> indiv. <input type="checkbox"/> district Cite nomination name in box 22 cont. (page 3)
14. Area(s) of significance:	17. Original or significant owner:	20. National Register eligible? <input type="checkbox"/> individually eligible <input type="checkbox"/> district potential C <input type="checkbox"/> NC <input type="checkbox"/> <input type="checkbox"/> not eligible <input type="checkbox"/> not determined
21. History and significance on continuation page. <input type="checkbox"/>		22. Sources of information on continuation page. <input type="checkbox"/>

**ARCHITECTURAL INFORMATION**

23. Category of property: <input type="checkbox"/> building(s) <input type="checkbox"/> site <input type="checkbox"/> structure <input type="checkbox"/> object	30. Roof material: asphalt shingle	37. Windows: <input type="checkbox"/> historic <input type="checkbox"/> replacement Pane arrangement:
24. Vernacular or property type:	31. Chimney placement:	38. Acreage (rural): Visible from public road? <input type="checkbox"/>
25. Architectural Style: Vernacular Classical	32. Structural system:	39. Changes (describe in box 28 cont.): <input type="checkbox"/> Addition(s) Date(s): <input type="checkbox"/> Altered Date(s): <input type="checkbox"/> Moved Date(s): <input type="checkbox"/> Other Date(s):
26. Plan shape:	33. Ext. wall cladding: red brick	Endangered by:
27. Number of stories: 2	34. Foundation material: stone	40. Number of outbuildings (describe in box 40 cont.):
28. Number of bays (1st floor): 3	35. Basement type:	41. Further description of building features and associated resources on continuation page. <input type="checkbox"/>
29. Roof type: side gable	36. Front porch type/placement:	

**OTHER**

42. Current owner/address:	43. Form prepared by (name and org.): Landmarks Association of St. Louis	44. Survey date: 2006
		45. Date of revisions:

**FOR SHPO USE:**

Date entered in inventory:	Level of survey <input type="checkbox"/> reconnaissance <input type="checkbox"/> intensive	Additional research needed? <input type="checkbox"/> yes <input type="checkbox"/> no
National Register Status <input type="checkbox"/> listed <input type="checkbox"/> in listed district Name: <input type="checkbox"/> pending listing <input type="checkbox"/> eligible (individually) <input type="checkbox"/> eligible (district) <input type="checkbox"/> not eligible <input type="checkbox"/> not determined	Other:	



**ARCHITECTURAL/HISTORIC INVENTORY FORM**

---

SLC-AS-045-0433

Page 2

**ADDITIONAL INFORMATION:**

21. (cont.) History and significance. Expand box as necessary, or add continuation pages.

22. (cont.) Sources of information. Expand box as necessary, or add continuation pages.

40. (cont.) Description of environment and outbuildings. Expand box as necessary, or add continuation pages.

41. (cont.) Further description of important architectural features. Expand box as necessary, or add continuation pages.

The bays are segmental arched with replacement windows. A round arched entrance bay with a recessed door is positioned on the right.



MISSOURI DEPARTMENT OF NATURAL RESOURCES  
STATE HISTORIC PRESERVATION OFFICE, P.O. Box 176, Jefferson City, MO 6510

**ARCHITECTURAL/HISTORIC INVENTORY FORM**

1. Survey No. SLC-AS-045-0434		2. Survey Name: Carondelet	
3. County:		4. Address (Street No.) 6918	Street (name) Michigan Avenue
5. City: St. Louis City	Vicinity: <input type="checkbox"/>	6. UTM:	
7. Township/Range/Section:		8. Historic name (if known):	
9. Present/other name (if known):		10. Ownership: <input type="checkbox"/> Private <input type="checkbox"/> Public	
11a. Historic use (if known): multiple dwelling		11b. Current use: multiple dwelling	

**HISTORICAL INFORMATION**

12. Construction date: 1893	15. Architect:	18. Previously surveyed? <input type="checkbox"/> Cite survey name in box 22 cont. (page 3)
13. Significant date/period:	16. Builder/contractor:	19. On National Register? <input type="checkbox"/> indiv. <input type="checkbox"/> district Cite nomination name in box 22 cont. (page 3)
14. Area(s) of significance:	17. Original or significant owner: Henry Thielker	20. National Register eligible? <input type="checkbox"/> individually eligible <input type="checkbox"/> district potential C <input type="checkbox"/> NC <input type="checkbox"/> <input type="checkbox"/> not eligible <input type="checkbox"/> not determined
21. History and significance on continuation page. <input type="checkbox"/>		22. Sources of information on continuation page. <input type="checkbox"/>

**ARCHITECTURAL INFORMATION**

23. Category of property: <input type="checkbox"/> building(s) <input type="checkbox"/> site <input type="checkbox"/> structure <input type="checkbox"/> object	30. Roof material: asphalt shingle	37. Windows: <input type="checkbox"/> historic <input type="checkbox"/> replacement Pane arrangement:
24. Vernacular or property type:	31. Chimney placement:	38. Acreage (rural): Visible from public road? <input type="checkbox"/>
25. Architectural Style:	32. Structural system:	39. Changes (describe in box 28 cont.): <input type="checkbox"/> Addition(s) Date(s): <input type="checkbox"/> Altered Date(s): <input type="checkbox"/> Moved Date(s): <input type="checkbox"/> Other Date(s):
26. Plan shape:	33. Ext. wall cladding: brick	Endangered by:
27. Number of stories: 2	34. Foundation material: stone	40. Number of outbuildings (describe in box 40 cont.):
28. Number of bays (1st floor): 2	35. Basement type:	41. Further description of building features and associated resources on continuation page. <input type="checkbox"/>
29. Roof type: hip	36. Front porch type/placement:	

**OTHER**

42. Current owner/address:	43. Form prepared by (name and org.): Landmarks Association of St. Louis	44. Survey date: 2006
		45. Date of revisions:

**FOR SHPO USE:**

Date entered in inventory:	Level of survey <input checked="" type="checkbox"/> reconnaissance <input type="checkbox"/> intensive	Additional research needed? <input type="checkbox"/> yes <input type="checkbox"/> no
National Register Status <input type="checkbox"/> listed <input type="checkbox"/> in listed district Name: <input type="checkbox"/> pending listing <input type="checkbox"/> eligible (individually) <input type="checkbox"/> eligible (district) <input type="checkbox"/> not eligible <input type="checkbox"/> not determined	Other:	



**ARCHITECTURAL/HISTORIC INVENTORY FORM**

SLC-AS-045-0434

Page 2

**ADDITIONAL INFORMATION:**

21. (cont.) History and significance. Expand box as necessary, or add continuation pages.

22. (cont.) Sources of information. Expand box as necessary, or add continuation pages.

40. (cont.) Description of environment and outbuildings. Expand box as necessary, or add continuation pages.

41. (cont.) Further description of important architectural features. Expand box as necessary, or add continuation pages.

The high-pitched main hipped roof is intersected by another hipped roof over a shallow projecting section. A shed roof porch is located at the intersection. The second lower story bay is a segmental arched opening with a pair of windows.





MISSOURI DEPARTMENT OF NATURAL RESOURCES  
STATE HISTORIC PRESERVATION OFFICE, P.O. Box 176, Jefferson City, MO 6510

**ARCHITECTURAL/HISTORIC INVENTORY FORM**

1. Survey No. SLC-AS-045-0435		2. Survey Name: Carondelet	
3. County:		4. Address (Street No.) 6919-21	Street (name) Michigan Avenue
5. City: St. Louis City	Vicinity: <input type="checkbox"/>	6. UTM:	
8. Historic name (if known):		9. Present/other name (if known):	
10. Ownership: <input type="checkbox"/> Private <input type="checkbox"/> Public		11a. Historic use (if known): multiple dwelling	11b. Current use: multiple dwelling

**HISTORICAL INFORMATION**

12. Construction date: 1904	15. Architect: Deckmeyer, Fred	18. Previously surveyed? <input type="checkbox"/> Cite survey name in box 22 cont. (page 3)
13. Significant date/period:	16. Builder/contractor: Threlker Bros.	19. On National Register? <input type="checkbox"/> indiv. <input type="checkbox"/> district Cite nomination name in box 22 cont. (page 3)
14. Area(s) of significance:	17. Original or significant owner: Deckmeyer, Fred	20. National Register eligible? <input type="checkbox"/> individually eligible <input type="checkbox"/> district potential C <input type="checkbox"/> NC <input type="checkbox"/> <input type="checkbox"/> not eligible <input type="checkbox"/> not determined
21. History and significance on continuation page. <input type="checkbox"/>		22. Sources of information on continuation page. <input type="checkbox"/>

**ARCHITECTURAL INFORMATION**

23. Category of property: <input type="checkbox"/> building(s) <input type="checkbox"/> site <input type="checkbox"/> structure <input type="checkbox"/> object	30. Roof material: unknown	37. Windows: <input type="checkbox"/> historic <input type="checkbox"/> replacement Pane arrangement:
24. Vernacular or property type:	31. Chimney placement:	38. Acreage (rural): Visible from public road? <input type="checkbox"/>
25. Architectural Style: Late 19th/20th Century Revival	32. Structural system:	39. Changes (describe in box 28 cont.): <input type="checkbox"/> Addition(s) Date(s): <input type="checkbox"/> Altered Date(s): <input type="checkbox"/> Moved Date(s): <input type="checkbox"/> Other Date(s):
26. Plan shape:	33. Ext. wall cladding: red brick	Endangered by:
27. Number of stories: 2	34. Foundation material: stone	
28. Number of bays (1st floor): 4	35. Basement type:	40. Number of outbuildings (describe in box 40 cont.):
29. Roof type: flat	36. Front porch type/placement:	41. Further description of building features and associated resources on continuation page. <input type="checkbox"/>

**OTHER**

42. Current owner/address:	43. Form prepared by (name and org.): Landmarks Association of St. Louis	44. Survey date: 2006
		45. Date of revisions:

**FOR SHPO USE:**

Date entered in inventory:	Level of survey <input type="checkbox"/> reconnaissance <input type="checkbox"/> intensive	Additional research needed? <input type="checkbox"/> yes <input type="checkbox"/> no
National Register Status <input type="checkbox"/> listed <input type="checkbox"/> in listed district Name: <input type="checkbox"/> pending listing <input type="checkbox"/> eligible (individually) <input type="checkbox"/> eligible (district) <input type="checkbox"/> not eligible <input type="checkbox"/> not determined	Other:	



**ARCHITECTURAL/HISTORIC INVENTORY FORM**

---

SLC-AS-045-0435

Page 2

**ADDITIONAL INFORMATION:**

21. (cont.) History and significance. Expand box as necessary, or add continuation pages.

22. (cont.) Sources of information. Expand box as necessary, or add continuation pages.

40. (cont.) Description of environment and outbuildings. Expand box as necessary, or add continuation pages.

41. (cont.) Further description of important architectural features. Expand box as necessary, or add continuation pages.

The four lower story bays are round arched and include two entrance bays in center, each with two recessed doors. A brick cornice extends across the facade.



MISSOURI DEPARTMENT OF NATURAL RESOURCES  
STATE HISTORIC PRESERVATION OFFICE, P.O. Box 176, Jefferson City, MO 6510

**ARCHITECTURAL/HISTORIC INVENTORY FORM**

1. Survey No. SLC-AS-045-0436		2. Survey Name: Carondelet	
3. County:		4. Address (Street No.) 6920	Street (name) Michigan Avenue
5. City: St. Louis City	Vicinity: <input type="checkbox"/>	6. UTM:	
7. Township/Range/Section:		8. Historic name (if known):	
9. Present/other name (if known):		10. Ownership: <input type="checkbox"/> Private <input type="checkbox"/> Public	
11a. Historic use (if known): single dwelling		11b. Current use: single dwelling	

**HISTORICAL INFORMATION**

12. Construction date: 1893	15. Architect:	18. Previously surveyed? <input type="checkbox"/> Cite survey name in box 22 cont. (page 3)
13. Significant date/period:	16. Builder/contractor:	19. On National Register? <input type="checkbox"/> indiv. <input type="checkbox"/> district Cite nomination name in box 22 cont. (page 3)
14. Area(s) of significance:	17. Original or significant owner: Fred Thielker	20. National Register eligible? <input type="checkbox"/> individually eligible <input type="checkbox"/> district potential C <input type="checkbox"/> NC <input type="checkbox"/> <input type="checkbox"/> not eligible <input type="checkbox"/> not determined
21. History and significance on continuation page. <input type="checkbox"/>		22. Sources of information on continuation page. <input type="checkbox"/>

**ARCHITECTURAL INFORMATION**

23. Category of property: <input type="checkbox"/> building(s) <input type="checkbox"/> site <input type="checkbox"/> structure <input type="checkbox"/> object	30. Roof material: asphalt shingle	37. Windows: <input type="checkbox"/> historic <input type="checkbox"/> replacement Pane arrangement:
24. Vernacular or property type:	31. Chimney placement:	38. Acreage (rural): Visible from public road? <input type="checkbox"/>
25. Architectural Style:	32. Structural system:	39. Changes (describe in box 28 cont.): <input type="checkbox"/> Addition(s) Date(s): <input type="checkbox"/> Altered Date(s): <input type="checkbox"/> Moved Date(s): <input type="checkbox"/> Other Date(s):
26. Plan shape:	33. Ext. wall cladding: brick	Endangered by:
27. Number of stories: 2	34. Foundation material: stone	40. Number of outbuildings (describe in box 40 cont.):
28. Number of bays (1st floor): 4	35. Basement type:	41. Further description of building features and associated resources on continuation page. <input type="checkbox"/>
29. Roof type: hip	36. Front porch type/placement:	

**OTHER**

42. Current owner/address:	43. Form prepared by (name and org.): Landmarks Association of St. Louis	44. Survey date: 2006
		45. Date of revisions:

**FOR SHPO USE:**

Date entered in inventory:	Level of survey <input checked="" type="checkbox"/> reconnaissance <input type="checkbox"/> intensive	Additional research needed? <input type="checkbox"/> yes <input type="checkbox"/> no
National Register Status <input type="checkbox"/> listed <input type="checkbox"/> in listed district Name: <input type="checkbox"/> pending listing <input type="checkbox"/> eligible (individually) <input type="checkbox"/> eligible (district) <input type="checkbox"/> not eligible <input type="checkbox"/> not determined	Other:	



**ARCHITECTURAL/HISTORIC INVENTORY FORM**

---

SLC-AS-045-0436

Page 2

**ADDITIONAL INFORMATION:**

21. (cont.) History and significance. Expand box as necessary, or add continuation pages.

22. (cont.) Sources of information. Expand box as necessary, or add continuation pages.

40. (cont.) Description of environment and outbuildings. Expand box as necessary, or add continuation pages.

41. (cont.) Further description of important architectural features. Expand box as necessary, or add continuation pages.

The high-pitched hipped roof has a hipped dormer with two windows. The eaves are decorated with simple brackets. Columns support a hipped porch roof on the left side of the facade. The segmental arched window bays (two in the first story, three in the second) have molded brick trim over the top. A two-story porch is located on the side.



MISSOURI DEPARTMENT OF NATURAL RESOURCES  
STATE HISTORIC PRESERVATION OFFICE, P.O. Box 176, Jefferson City, MO 6510

**ARCHITECTURAL/HISTORIC INVENTORY FORM**

1. Survey No. SLC-AS-045-0437		2. Survey Name: Carondelet	
3. County:		4. Address (Street No.) 6925	Street (name) Michigan Avenue
5. City: St. Louis City	Vicinity: <input type="checkbox"/>	6. UTM:	
8. Historic name (if known):		9. Present/other name (if known):	
10. Ownership: <input type="checkbox"/> Private <input type="checkbox"/> Public		11a. Historic use (if known): single dwelling	11b. Current use: single dwelling

**HISTORICAL INFORMATION**

12. Construction date: ca. 1890	15. Architect:	18. Previously surveyed? <input type="checkbox"/> Cite survey name in box 22 cont. (page 3)
13. Significant date/period:	16. Builder/contractor:	19. On National Register? <input type="checkbox"/> indiv. <input type="checkbox"/> district Cite nomination name in box 22 cont. (page 3)
14. Area(s) of significance:	17. Original or significant owner:	20. National Register eligible? <input type="checkbox"/> individually eligible <input type="checkbox"/> district potential C <input type="checkbox"/> NC <input type="checkbox"/> <input type="checkbox"/> not eligible <input type="checkbox"/> not determined
21. History and significance on continuation page. <input type="checkbox"/>		22. Sources of information on continuation page. <input type="checkbox"/>

**ARCHITECTURAL INFORMATION**

23. Category of property: <input type="checkbox"/> building(s) <input type="checkbox"/> site <input type="checkbox"/> structure <input type="checkbox"/> object	30. Roof material: unknown	37. Windows: <input type="checkbox"/> historic <input type="checkbox"/> replacement Pane arrangement:
24. Vernacular or property type:	31. Chimney placement:	38. Acreage (rural): Visible from public road? <input type="checkbox"/>
25. Architectural Style: Vernacular Classical	32. Structural system:	39. Changes (describe in box 28 cont.): <input type="checkbox"/> Addition(s) Date(s): <input type="checkbox"/> Altered Date(s): <input type="checkbox"/> Moved Date(s): <input type="checkbox"/> Other Date(s):
26. Plan shape:	33. Ext. wall cladding: red brick	Endangered by:
27. Number of stories: 2	34. Foundation material: stone	40. Number of outbuildings (describe in box 40 cont.):
28. Number of bays (1st floor): 3	35. Basement type:	41. Further description of building features and associated resources on continuation page. <input type="checkbox"/>
29. Roof type: flat with mansard parapet	36. Front porch type/placement:	

**OTHER**

42. Current owner/address:	43. Form prepared by (name and org.): Landmarks Association of St. Louis	44. Survey date: 2006
		45. Date of revisions:

**FOR SHPO USE:**

Date entered in inventory:	Level of survey <input type="checkbox"/> reconnaissance <input type="checkbox"/> intensive	Additional research needed? <input type="checkbox"/> yes <input type="checkbox"/> no
National Register Status <input type="checkbox"/> listed <input type="checkbox"/> in listed district Name: <input type="checkbox"/> pending listing <input type="checkbox"/> eligible (individually) <input type="checkbox"/> eligible (district) <input type="checkbox"/> not eligible <input type="checkbox"/> not determined	Other:	



**ARCHITECTURAL/HISTORIC INVENTORY FORM**

---

SLC-AS-045-0437

Page 2

**ADDITIONAL INFORMATION:**

21. (cont.) History and significance. Expand box as necessary, or add continuation pages.

22. (cont.) Sources of information. Expand box as necessary, or add continuation pages.

40. (cont.) Description of environment and outbuildings. Expand box as necessary, or add continuation pages.

41. (cont.) Further description of important architectural features. Expand box as necessary, or add continuation pages.

This house has tall segmental arched openings with stone sills with lug sills on both levels. The segmental arched entrance bay is located on the right; a recent storm door covers the vestibule in front of the recessed door. The mansard parapet is covered in siding but the cornice remains intact.



## ARCHITECTURAL/HISTORIC INVENTORY FORM

1. Survey No. SLC-AS-045-0438		2. Survey Name: Carondelet	
3. County:		4. Address (Street No.) 6926	Street (name) Michigan Avenue
5. City: St. Louis City	Vicinity: <input type="checkbox"/>	6. UTM:	
8. Historic name (if known):		9. Present/other name (if known):	
10. Ownership: <input type="checkbox"/> Private <input type="checkbox"/> Public		11a. Historic use (if known): single dwelling	11b. Current use: multiple dwelling

### HISTORICAL INFORMATION

12. Construction date:	15. Architect:	18. Previously surveyed? <input type="checkbox"/> Cite survey name in box 22 cont. (page 3)
13. Significant date/period:	16. Builder/contractor:	19. On National Register? <input type="checkbox"/> indiv. <input type="checkbox"/> district Cite nomination name in box 22 cont. (page 3)
14. Area(s) of significance:	17. Original or significant owner:	20. National Register eligible? <input type="checkbox"/> individually eligible <input type="checkbox"/> district potential C <input type="checkbox"/> NC <input type="checkbox"/> <input type="checkbox"/> not eligible <input type="checkbox"/> not determined
21. History and significance on continuation page. <input type="checkbox"/>		22. Sources of information on continuation page. <input type="checkbox"/>

### ARCHITECTURAL INFORMATION

23. Category of property: <input type="checkbox"/> building(s) <input type="checkbox"/> site <input type="checkbox"/> structure <input type="checkbox"/> object	30. Roof material:	37. Windows: <input type="checkbox"/> historic <input type="checkbox"/> replacement Pane arrangement:
24. Vernacular or property type:	31. Chimney placement:	38. Acreage (rural): Visible from public road? <input type="checkbox"/>
25. Architectural Style: Mansard	32. Structural system:	39. Changes (describe in box 28 cont.): <input type="checkbox"/> Addition(s) Date(s): <input type="checkbox"/> Altered Date(s): <input type="checkbox"/> Moved Date(s): <input type="checkbox"/> Other Date(s):
26. Plan shape:	33. Ext. wall cladding: stucco facade, brick sides	Endangered by:
27. Number of stories: 3	34. Foundation material: stone	40. Number of outbuildings (describe in box 40 cont.):
28. Number of bays (1st floor): 4	35. Basement type:	41. Further description of building features and associated resources on continuation page. <input type="checkbox"/>
29. Roof type: flat with mansard parapet	36. Front porch type/placement:	

### OTHER

42. Current owner/address:	43. Form prepared by (name and org.): Landmarks Association of St. Louis	44. Survey date: 2006
		45. Date of revisions:

### FOR SHPO USE:

Date entered in inventory:	Level of survey <input type="checkbox"/> reconnaissance <input type="checkbox"/> intensive	Additional research needed? <input type="checkbox"/> yes <input type="checkbox"/> no
National Register Status <input type="checkbox"/> listed <input type="checkbox"/> in listed district Name: <input type="checkbox"/> pending listing <input type="checkbox"/> eligible (individually) <input type="checkbox"/> eligible (district) <input type="checkbox"/> not eligible <input type="checkbox"/> not determined	Other:	



**ARCHITECTURAL/HISTORIC INVENTORY FORM**

---

SLC-AS-045-0438

Page 2

**ADDITIONAL INFORMATION:**

21. (cont.) History and significance. Expand box as necessary, or add continuation pages.

22. (cont.) Sources of information. Expand box as necessary, or add continuation pages.

40. (cont.) Description of environment and outbuildings. Expand box as necessary, or add continuation pages.

41. (cont.) Further description of important architectural features. Expand box as necessary, or add continuation pages.

The mansard third floor has a center paired window with a pediment. The bold cornice is wood with brackets. The segmental arched window bays are decorated at the top with a subtle design. Two doors with transoms are recessed behind a segmental arched entrance bay.





**ARCHITECTURAL/HISTORIC INVENTORY FORM**

1. Survey No. SLC-AS-045-0439		2. Survey Name: Carondelet	
3. County:		4. Address (Street No.) 6927	Street (name) Michigan Avenue
5. City: St. Louis City	Vicinity: <input type="checkbox"/>	6. UTM:	
7. Township/Range/Section:		8. Historic name (if known):	
9. Present/other name (if known):		10. Ownership: <input type="checkbox"/> Private <input type="checkbox"/> Public	
11a. Historic use (if known): single dwelling		11b. Current use: single dwelling	

**HISTORICAL INFORMATION**

12. Construction date: ca. 1890	15. Architect:	18. Previously surveyed? <input type="checkbox"/> Cite survey name in box 22 cont. (page 3)
13. Significant date/period:	16. Builder/contractor:	19. On National Register? <input type="checkbox"/> indiv. <input type="checkbox"/> district Cite nomination name in box 22 cont. (page 3)
14. Area(s) of significance:	17. Original or significant owner:	20. National Register eligible? <input type="checkbox"/> individually eligible <input type="checkbox"/> district potential C <input type="checkbox"/> NC <input type="checkbox"/> <input type="checkbox"/> not eligible <input type="checkbox"/> not determined
21. History and significance on continuation page. <input type="checkbox"/>		22. Sources of information on continuation page. <input type="checkbox"/>

**ARCHITECTURAL INFORMATION**

23. Category of property: <input type="checkbox"/> building(s) <input type="checkbox"/> site <input type="checkbox"/> structure <input type="checkbox"/> object	30. Roof material: unknown	37. Windows: <input type="checkbox"/> historic <input type="checkbox"/> replacement Pane arrangement:
24. Vernacular or property type:	31. Chimney placement:	38. Acreage (rural): Visible from public road? <input type="checkbox"/>
25. Architectural Style: Mansard	32. Structural system:	39. Changes (describe in box 28 cont.): <input type="checkbox"/> Addition(s) Date(s): <input type="checkbox"/> Altered Date(s): <input type="checkbox"/> Moved Date(s): <input type="checkbox"/> Other Date(s):
26. Plan shape:	33. Ext. wall cladding: red brick	Endangered by:
27. Number of stories: 2	34. Foundation material: stone	40. Number of outbuildings (describe in box 40 cont.):
28. Number of bays (1st floor): 3	35. Basement type:	41. Further description of building features and associated resources on continuation page. <input type="checkbox"/>
29. Roof type: flat with mansard parapet	36. Front porch type/placement:	

**OTHER**

42. Current owner/address:	43. Form prepared by (name and org.): Landmarks Association of St. Louis	44. Survey date: 2006
		45. Date of revisions:

**FOR SHPO USE:**

Date entered in inventory:	Level of survey <input type="checkbox"/> reconnaissance <input type="checkbox"/> intensive	Additional research needed? <input type="checkbox"/> yes <input type="checkbox"/> no
National Register Status <input type="checkbox"/> listed <input type="checkbox"/> in listed district Name: <input type="checkbox"/> pending listing <input type="checkbox"/> eligible (individually) <input type="checkbox"/> eligible (district) <input type="checkbox"/> not eligible <input type="checkbox"/> not determined	Other:	



**ARCHITECTURAL/HISTORIC INVENTORY FORM**

SLC-AS-045-0439

Page 2

**ADDITIONAL INFORMATION:**

21. (cont.) History and significance. Expand box as necessary, or add continuation pages.

22. (cont.) Sources of information. Expand box as necessary, or add continuation pages.

40. (cont.) Description of environment and outbuildings. Expand box as necessary, or add continuation pages.

41. (cont.) Further description of important architectural features. Expand box as necessary, or add continuation pages.

The mansard parapet appears to be clad in asphalt shingles. The openings are segmental arched. The entrance bay is positioned on the right side of the facade and has a recessed door.



MISSOURI DEPARTMENT OF NATURAL RESOURCES  
STATE HISTORIC PRESERVATION OFFICE, P.O. Box 176, Jefferson City, MO 6510

ARCHITECTURAL/HISTORIC INVENTORY FORM

1. Survey No. SLC-AS-045-0440		2. Survey Name: Carondelet	
3. County:		4. Address (Street No.) 6928	Street (name) Michigan Avenue
5. City: St. Louis City	Vicinity: <input type="checkbox"/>	6. UTM:	
8. Historic name (if known):		9. Present/other name (if known):	
10. Ownership: <input type="checkbox"/> Private <input type="checkbox"/> Public		11a. Historic use (if known): multiple dwelling	11b. Current use: multiple dwelling

HISTORICAL INFORMATION

12. Construction date: 1913	15. Architect:	18. Previously surveyed? <input type="checkbox"/> Cite survey name in box 22 cont. (page 3)
13. Significant date/period:	16. Builder/contractor: Thielker Bros.	19. On National Register? <input type="checkbox"/> indiv. <input type="checkbox"/> district Cite nomination name in box 22 cont. (page 3)
14. Area(s) of significance:	17. Original or significant owner: Dreschler, Frank	20. National Register eligible? <input type="checkbox"/> individually eligible <input type="checkbox"/> district potential C <input type="checkbox"/> NC <input type="checkbox"/> <input type="checkbox"/> not eligible <input type="checkbox"/> not determined
21. History and significance on continuation page. <input type="checkbox"/>		22. Sources of information on continuation page. <input type="checkbox"/>

ARCHITECTURAL INFORMATION

23. Category of property: <input type="checkbox"/> building(s) <input type="checkbox"/> site <input type="checkbox"/> structure <input type="checkbox"/> object	30. Roof material:	37. Windows: <input type="checkbox"/> historic <input type="checkbox"/> replacement Pane arrangement:
24. Vernacular or property type:	31. Chimney placement:	38. Acreage (rural): Visible from public road? <input type="checkbox"/>
25. Architectural Style: Shaped Parapet	32. Structural system:	39. Changes (describe in box 28 cont.): <input type="checkbox"/> Addition(s) Date(s): <input type="checkbox"/> Altered Date(s): <input type="checkbox"/> Moved Date(s): <input type="checkbox"/> Other Date(s):
26. Plan shape:	33. Ext. wall cladding: brick	Endangered by:
27. Number of stories: 2	34. Foundation material: stone	40. Number of outbuildings (describe in box 40 cont.):
28. Number of bays (1st floor): 4	35. Basement type:	41. Further description of building features and associated resources on continuation page. <input type="checkbox"/>
29. Roof type: flat	36. Front porch type/placement:	

OTHER

42. Current owner/address:	43. Form prepared by (name and org.): Landmarks Association of St. Louis	44. Survey date: 2006
		45. Date of revisions:

FOR SHPO USE:

Date entered in inventory:	Level of survey <input type="checkbox"/> reconnaissance <input type="checkbox"/> intensive	Additional research needed? <input type="checkbox"/> yes <input type="checkbox"/> no
National Register Status <input type="checkbox"/> listed <input type="checkbox"/> in listed district Name: <input type="checkbox"/> pending listing <input type="checkbox"/> eligible (individually) <input type="checkbox"/> eligible (district) <input type="checkbox"/> not eligible <input type="checkbox"/> not determined	Other:	



**ARCHITECTURAL/HISTORIC INVENTORY FORM**

---

SLC-AS-045-0440

Page 2

**ADDITIONAL INFORMATION:**

21. (cont.) History and significance. Expand box as necessary, or add continuation pages.

22. (cont.) Sources of information. Expand box as necessary, or add continuation pages.

40. (cont.) Description of environment and outbuildings. Expand box as necessary, or add continuation pages.

41. (cont.) Further description of important architectural features. Expand box as necessary, or add continuation pages.

The parapet has raised end blocks and terra cotta coping. The terra cotta cornice has an egg and dart pattern. Two entrance bays with transoms are sheltered under a porch/balcony on brick pier supports. Windows are rectangular with brick flat arches.



MISSOURI DEPARTMENT OF NATURAL RESOURCES  
STATE HISTORIC PRESERVATION OFFICE, P.O. Box 176, Jefferson City, MO 6510

ARCHITECTURAL/HISTORIC INVENTORY FORM

1. Survey No. SLC-AS-045-0441		2. Survey Name: Carondelet	
3. County:		4. Address (Street No.) 6929	Street (name) Michigan Avenue
5. City: St. Louis City	Vicinity: <input type="checkbox"/>	6. UTM:	7. Township/Range/Section:
8. Historic name (if known):			9. Present/other name (if known):
10. Ownership: <input type="checkbox"/> Private <input type="checkbox"/> Public		11a. Historic use (if known): single dwelling	11b. Current use: single dwelling

HISTORICAL INFORMATION

12. Construction date: 1961	15. Architect:	18. Previously surveyed? <input type="checkbox"/> Cite survey name in box 22 cont. (page 3)
13. Significant date/period:	16. Builder/contractor: Lay, Earl	19. On National Register? <input type="checkbox"/> indiv. <input type="checkbox"/> district Cite nomination name in box 22 cont. (page 3)
14. Area(s) of significance:	17. Original or significant owner: Lay, Earl & Betty	20. National Register eligible? <input type="checkbox"/> individually eligible <input type="checkbox"/> district potential C <input type="checkbox"/> NC <input type="checkbox"/> <input type="checkbox"/> not eligible <input type="checkbox"/> not determined
21. History and significance on continuation page. <input type="checkbox"/>		22. Sources of information on continuation page. <input type="checkbox"/>

ARCHITECTURAL INFORMATION

23. Category of property: <input type="checkbox"/> building(s) <input type="checkbox"/> site <input type="checkbox"/> structure <input type="checkbox"/> object	30. Roof material: asphalt shingle	37. Windows: <input type="checkbox"/> historic <input type="checkbox"/> replacement Pane arrangement:
24. Vernacular or property type:	31. Chimney placement:	38. Acreage (rural): Visible from public road? <input type="checkbox"/>
25. Architectural Style:	32. Structural system:	39. Changes (describe in box 28 cont.): <input type="checkbox"/> Addition(s) Date(s): <input type="checkbox"/> Altered Date(s): <input type="checkbox"/> Moved Date(s): <input type="checkbox"/> Other Date(s):
26. Plan shape:	33. Ext. wall cladding: brick veneer	Endangered by:
27. Number of stories: 1	34. Foundation material: concrete	40. Number of outbuildings (describe in box 40 cont.):
28. Number of bays (1st floor): 2	35. Basement type:	41. Further description of building features and associated resources on continuation page. <input type="checkbox"/>
29. Roof type: hipped	36. Front porch type/placement:	

OTHER

42. Current owner/address:	43. Form prepared by (name and org.): Landmarks Association of St. Louis	44. Survey date: 2006
		45. Date of revisions:

FOR SHPO USE:

Date entered in inventory:	Level of survey <input type="checkbox"/> reconnaissance <input type="checkbox"/> intensive	Additional research needed? <input type="checkbox"/> yes <input type="checkbox"/> no
National Register Status <input type="checkbox"/> listed <input type="checkbox"/> in listed district Name: <input type="checkbox"/> pending listing <input type="checkbox"/> eligible (individually) <input type="checkbox"/> eligible (district) <input type="checkbox"/> not eligible <input type="checkbox"/> not determined	Other:	



**ADDITIONAL INFORMATION:**

- 21. (cont.) History and significance. Expand box as necessary, or add continuation pages.
- 22. (cont.) Sources of information. Expand box as necessary, or add continuation pages.
- 40. (cont.) Description of environment and outbuildings. Expand box as necessary, or add continuation pages.
- 41. (cont.) Further description of important architectural features. Expand box as necessary, or add continuation pages.

3-part picture window; contrasting colored brick surrounds door.



MISSOURI DEPARTMENT OF NATURAL RESOURCES  
STATE HISTORIC PRESERVATION OFFICE, P.O. Box 176, Jefferson City, MO 6510

**ARCHITECTURAL/HISTORIC INVENTORY FORM**

1. Survey No. SLC-AS-045-0442		2. Survey Name: Carondelet	
3. County:		4. Address (Street No.) 7000-02	Street (name) Michigan Avenue
5. City: St. Louis City	Vicinity: <input type="checkbox"/>	6. UTM:	
8. Historic name (if known):		7. Township/Range/Section:	
9. Present/other name (if known):			
10. Ownership: <input type="checkbox"/> Private <input type="checkbox"/> Public		11a. Historic use (if known): multiple dwelling	11b. Current use: multiple dwelling

**HISTORICAL INFORMATION**

12. Construction date: 1899	15. Architect:	18. Previously surveyed? <input type="checkbox"/> Cite survey name in box 22 cont. (page 3)
13. Significant date/period:	16. Builder/contractor:	19. On National Register? <input type="checkbox"/> indiv. <input type="checkbox"/> district Cite nomination name in box 22 cont. (page 3)
14. Area(s) of significance:	17. Original or significant owner: Smith, Mary A.	20. National Register eligible? <input type="checkbox"/> individually eligible <input type="checkbox"/> district potential C <input type="checkbox"/> NC <input type="checkbox"/> <input type="checkbox"/> not eligible <input type="checkbox"/> not determined
21. History and significance on continuation page. <input type="checkbox"/>		22. Sources of information on continuation page. <input type="checkbox"/>

**ARCHITECTURAL INFORMATION**

23. Category of property: <input type="checkbox"/> building(s) <input type="checkbox"/> site <input type="checkbox"/> structure <input type="checkbox"/> object	30. Roof material:	37. Windows: <input type="checkbox"/> historic <input type="checkbox"/> replacement Pane arrangement:
24. Vernacular or property type:	31. Chimney placement:	38. Acreage (rural): Visible from public road? <input type="checkbox"/>
25. Architectural Style: Shaped Parapet	32. Structural system:	39. Changes (describe in box 28 cont.): <input type="checkbox"/> Addition(s) Date(s): <input type="checkbox"/> Altered Date(s): <input type="checkbox"/> Moved Date(s): <input type="checkbox"/> Other Date(s):
26. Plan shape:	33. Ext. wall cladding: brick	Endangered by:
27. Number of stories: 2	34. Foundation material: stone	
28. Number of bays (1st floor): 4	35. Basement type:	40. Number of outbuildings (describe in box 40 cont.):
29. Roof type: flat	36. Front porch type/placement:	41. Further description of building features and associated resources on continuation page. <input type="checkbox"/>

**OTHER**

42. Current owner/address:	43. Form prepared by (name and org.): Landmarks Association of St. Louis	44. Survey date: 2006
		45. Date of revisions:

**FOR SHPO USE:**

Date entered in inventory:	Level of survey <input type="checkbox"/> reconnaissance <input type="checkbox"/> intensive	Additional research needed? <input type="checkbox"/> yes <input type="checkbox"/> no
National Register Status <input type="checkbox"/> listed <input type="checkbox"/> in listed district Name: <input type="checkbox"/> pending listing <input type="checkbox"/> eligible (individually) <input type="checkbox"/> eligible (district) <input type="checkbox"/> not eligible <input type="checkbox"/> not determined	Other:	



**ADDITIONAL INFORMATION:**

21. (cont.) History and significance. Expand box as necessary, or add continuation pages.

22. (cont.) Sources of information. Expand box as necessary, or add continuation pages.

40. (cont.) Description of environment and outbuildings. Expand box as necessary, or add continuation pages.

41. (cont.) Further description of important architectural features. Expand box as necessary, or add continuation pages.

Plain parapet with wood or metal cornice at its base. Two center bays in each level are paired windows. The entrance bays are positioned on the outside edges, each under a hipped porch on wrought iron supports.





MISSOURI DEPARTMENT OF NATURAL RESOURCES  
STATE HISTORIC PRESERVATION OFFICE, P.O. Box 176, Jefferson City, MO 6510

**ARCHITECTURAL/HISTORIC INVENTORY FORM**

1. Survey No. SLC-AS-045-0443		2. Survey Name: Carondelet	
3. County:		4. Address (Street No.) 7001-03	Street (name) Michigan Avenue
5. City: St. Louis City	Vicinity: <input type="checkbox"/>	6. UTM:	
8. Historic name (if known):		7. Township/Range/Section:	
9. Present/other name (if known):			
10. Ownership: <input type="checkbox"/> Private <input type="checkbox"/> Public		11a. Historic use (if known): commercial/dwelling	11b. Current use: multiple dwelling

**HISTORICAL INFORMATION**

12. Construction date: ca. 1890	15. Architect:	18. Previously surveyed? <input type="checkbox"/> Cite survey name in box 22 cont. (page 3)
13. Significant date/period:	16. Builder/contractor:	19. On National Register? <input type="checkbox"/> indiv. <input type="checkbox"/> district Cite nomination name in box 22 cont. (page 3)
14. Area(s) of significance:	17. Original or significant owner:	20. National Register eligible? <input type="checkbox"/> individually eligible <input type="checkbox"/> district potential C <input type="checkbox"/> NC <input type="checkbox"/> <input type="checkbox"/> not eligible <input type="checkbox"/> not determined
21. History and significance on continuation page. <input type="checkbox"/>		22. Sources of information on continuation page. <input type="checkbox"/>

**ARCHITECTURAL INFORMATION**

23. Category of property: <input type="checkbox"/> building(s) <input type="checkbox"/> site <input type="checkbox"/> structure <input type="checkbox"/> object	30. Roof material: unknown	37. Windows: <input type="checkbox"/> historic <input type="checkbox"/> replacement Pane arrangement:
24. Vernacular or property type:	31. Chimney placement:	38. Acreage (rural): Visible from public road? <input type="checkbox"/>
25. Architectural Style: Late 19th/20th Century Revival	32. Structural system:	39. Changes (describe in box 28 cont.): <input type="checkbox"/> Addition(s) Date(s): <input type="checkbox"/> Altered Date(s): <input type="checkbox"/> Moved Date(s): <input type="checkbox"/> Other Date(s):
26. Plan shape:	33. Ext. wall cladding: brick (painted)	Endangered by:
27. Number of stories: 2	34. Foundation material: stone	
28. Number of bays (1st floor): 4	35. Basement type:	40. Number of outbuildings (describe in box 40 cont.):
29. Roof type: flat	36. Front porch type/placement:	41. Further description of building features and associated resources on continuation page. <input type="checkbox"/>

**OTHER**

42. Current owner/address:	43. Form prepared by (name and org.): Landmarks Association of St. Louis	44. Survey date: 2006
		45. Date of revisions:

**FOR SHPO USE:**

Date entered in inventory:	Level of survey <input type="checkbox"/> reconnaissance <input type="checkbox"/> intensive	Additional research needed? <input type="checkbox"/> yes <input type="checkbox"/> no
National Register Status <input type="checkbox"/> listed <input type="checkbox"/> in listed district Name: <input type="checkbox"/> pending listing <input type="checkbox"/> eligible (individually) <input type="checkbox"/> eligible (district) <input type="checkbox"/> not eligible <input type="checkbox"/> not determined	Other:	



**ARCHITECTURAL/HISTORIC INVENTORY FORM**

SLC-AS-045-0443

Page 2

**ADDITIONAL INFORMATION:**

21. (cont.) History and significance. Expand box as necessary, or add continuation pages.

22. (cont.) Sources of information. Expand box as necessary, or add continuation pages.

40. (cont.) Description of environment and outbuildings. Expand box as necessary, or add continuation pages.

41. (cont.) Further description of important architectural features. Expand box as necessary, or add continuation pages.

The north side of the building appears to be the original. This section has a remodeled lower story but a portion of the original wrought iron store front remains exposed on Michigan Avenue. This earlier section of the building includes a brick cornice and segmental arched windows in the second story. A series of alterations are recorded in permits primarily in 1904, 1909, and 1914 and include a two story addition on the south side and a one-story addition on the west.



MISSOURI DEPARTMENT OF NATURAL RESOURCES  
STATE HISTORIC PRESERVATION OFFICE, P.O. Box 176, Jefferson City, MO 6510

**ARCHITECTURAL/HISTORIC INVENTORY FORM**

1. Survey No. SLC-AS-045-0444		2. Survey Name: Carondelet	
3. County:		4. Address (Street No.) 7006	Street (name) Michigan Avenue
5. City: St. Louis City	Vicinity: <input type="checkbox"/>	6. UTM:	
8. Historic name (if known):		9. Present/other name (if known):	
10. Ownership: <input type="checkbox"/> Private <input type="checkbox"/> Public		11a. Historic use (if known): single dwelling	11b. Current use: single dwelling

**HISTORICAL INFORMATION**

12. Construction date: 1882 (?)	15. Architect:	18. Previously surveyed? <input type="checkbox"/> Cite survey name in box 22 cont. (page 3)
13. Significant date/period:	16. Builder/contractor:	19. On National Register? <input type="checkbox"/> indiv. <input type="checkbox"/> district Cite nomination name in box 22 cont. (page 3)
14. Area(s) of significance:	17. Original or significant owner: Taylor, H.	20. National Register eligible? <input type="checkbox"/> individually eligible <input type="checkbox"/> district potential C <input type="checkbox"/> NC <input type="checkbox"/> <input type="checkbox"/> not eligible <input type="checkbox"/> not determined
21. History and significance on continuation page. <input type="checkbox"/>		22. Sources of information on continuation page. <input type="checkbox"/>

**ARCHITECTURAL INFORMATION**

23. Category of property: <input type="checkbox"/> building(s) <input type="checkbox"/> site <input type="checkbox"/> structure <input type="checkbox"/> object	30. Roof material: asphalt shingle	37. Windows: <input type="checkbox"/> historic <input type="checkbox"/> replacement Pane arrangement:
24. Vernacular or property type:	31. Chimney placement:	38. Acreage (rural): Visible from public road? <input type="checkbox"/>
25. Architectural Style: Vernacular Classical	32. Structural system:	39. Changes (describe in box 28 cont.): <input type="checkbox"/> Addition(s) Date(s): <input type="checkbox"/> Altered Date(s): <input type="checkbox"/> Moved Date(s): <input type="checkbox"/> Other Date(s):
26. Plan shape:	33. Ext. wall cladding: frame (with siding)	Endangered by:
27. Number of stories: 1	34. Foundation material: stone	40. Number of outbuildings (describe in box 40 cont.):
28. Number of bays (1st floor): 3	35. Basement type:	41. Further description of building features and associated resources on continuation page. <input type="checkbox"/>
29. Roof type: intersecting gable	36. Front porch type/placement:	

**OTHER**

42. Current owner/address:	43. Form prepared by (name and org.): Landmarks Association of St. Louis	44. Survey date: 2006
		45. Date of revisions:

**FOR SHPO USE:**

Date entered in inventory:	Level of survey <input type="checkbox"/> reconnaissance <input type="checkbox"/> intensive	Additional research needed? <input type="checkbox"/> yes <input type="checkbox"/> no
National Register Status <input type="checkbox"/> listed <input type="checkbox"/> in listed district Name: <input type="checkbox"/> pending listing <input type="checkbox"/> eligible (individually) <input type="checkbox"/> eligible (district) <input type="checkbox"/> not eligible <input type="checkbox"/> not determined	Other:	



**ADDITIONAL INFORMATION:**

21. (cont.) History and significance. Expand box as necessary, or add continuation pages.
22. (cont.) Sources of information. Expand box as necessary, or add continuation pages.
40. (cont.) Description of environment and outbuildings. Expand box as necessary, or add continuation pages.
41. (cont.) Further description of important architectural features. Expand box as necessary, or add continuation pages.
- L-shaped house with intersecting gable roof. A porch is located at the intersection. The siding is brick-patterned asphalt.



**ARCHITECTURAL/HISTORIC INVENTORY FORM**

1. Survey No. SLC-AS-045-0445		2. Survey Name: Carondelet	
3. County:		4. Address (Street No.) 7009	Street (name) Michigan Avenue
5. City: St. Louis City	Vicinity: <input type="checkbox"/>	6. UTM:	
8. Historic name (if known):		7. Township/Range/Section:	
9. Present/other name (if known):			
10. Ownership: <input type="checkbox"/> Private <input type="checkbox"/> Public		11a. Historic use (if known): single dwelling	11b. Current use: multiple dwelling

**HISTORICAL INFORMATION**

12. Construction date: 1889	15. Architect: Kledus, Louis	18. Previously surveyed? <input type="checkbox"/> Cite survey name in box 22 cont. (page 3)
13. Significant date/period:	16. Builder/contractor:	19. On National Register? <input type="checkbox"/> indiv. <input type="checkbox"/> district Cite nomination name in box 22 cont. (page 3)
14. Area(s) of significance:	17. Original or significant owner: Paule, Dan Jr.	20. National Register eligible? <input type="checkbox"/> individually eligible <input type="checkbox"/> district potential C <input type="checkbox"/> NC <input type="checkbox"/> <input type="checkbox"/> not eligible <input type="checkbox"/> not determined
21. History and significance on continuation page. <input type="checkbox"/>		22. Sources of information on continuation page. <input type="checkbox"/>

**ARCHITECTURAL INFORMATION**

23. Category of property: <input type="checkbox"/> building(s) <input type="checkbox"/> site <input type="checkbox"/> structure <input type="checkbox"/> object	30. Roof material: asphalt shingle	37. Windows: <input type="checkbox"/> historic <input type="checkbox"/> replacement Pane arrangement:
24. Vernacular or property type:	31. Chimney placement:	38. Acreage (rural): Visible from public road? <input type="checkbox"/>
25. Architectural Style: Late 19th/20th Century Revival	32. Structural system:	39. Changes (describe in box 28 cont.): <input type="checkbox"/> Addition(s) Date(s): <input type="checkbox"/> Altered Date(s): <input type="checkbox"/> Moved Date(s): <input type="checkbox"/> Other Date(s):
26. Plan shape:	33. Ext. wall cladding: red brick	Endangered by:
27. Number of stories: 2 1/2	34. Foundation material: stone	40. Number of outbuildings (describe in box 40 cont.):
28. Number of bays (1st floor): 6	35. Basement type:	41. Further description of building features and associated resources on continuation page. <input type="checkbox"/>
29. Roof type: side gable with intersecting hip	36. Front porch type/placement:	

**OTHER**

42. Current owner/address:	43. Form prepared by (name and org.): Landmarks Association of St. Louis	44. Survey date: 2006
		45. Date of revisions:

**FOR SHPO USE:**

Date entered in inventory:	Level of survey <input type="checkbox"/> reconnaissance <input type="checkbox"/> intensive	Additional research needed? <input type="checkbox"/> yes <input type="checkbox"/> no
National Register Status <input type="checkbox"/> listed <input type="checkbox"/> in listed district Name: <input type="checkbox"/> pending listing <input type="checkbox"/> eligible (individually) <input type="checkbox"/> eligible (district) <input type="checkbox"/> not eligible <input type="checkbox"/> not determined	Other:	



**ARCHITECTURAL/HISTORIC INVENTORY FORM**

---

SLC-AS-045-0445

Page 2

**ADDITIONAL INFORMATION:**

21. (cont.) History and significance. Expand box as necessary, or add continuation pages.

22. (cont.) Sources of information. Expand box as necessary, or add continuation pages.

40. (cont.) Description of environment and outbuildings. Expand box as necessary, or add continuation pages.

41. (cont.) Further description of important architectural features. Expand box as necessary, or add continuation pages.

A projecting center bay under a hipped roof is this building's most prominent feature. This section includes a bracketed wood cornice with a gable peak in the center and a rounded bow on the lower story with round arched windows and a balcony above. The main entrance is recessed behind a round arched opening; keystones and voussoirs decorate the openings on the facade. A recessed side bay is five-sided under a gable roof and has a balcony in the second story.



MISSOURI DEPARTMENT OF NATURAL RESOURCES  
STATE HISTORIC PRESERVATION OFFICE, P.O. Box 176, Jefferson City, MO 6510

**ARCHITECTURAL/HISTORIC INVENTORY FORM**

1. Survey No. SLC-AS-045-0446		2. Survey Name: Carondelet	
3. County:		4. Address (Street No.) 7010	Street (name) Michigan Avenue
5. City: St. Louis City	Vicinity: <input type="checkbox"/>	6. UTM:	
8. Historic name (if known):		7. Township/Range/Section:	
9. Present/other name (if known):			
10. Ownership: <input type="checkbox"/> Private <input type="checkbox"/> Public		11a. Historic use (if known): multiple dwelling	11b. Current use: multiple dwelling

**HISTORICAL INFORMATION**

12. Construction date:	15. Architect:	18. Previously surveyed? <input type="checkbox"/> Cite survey name in box 22 cont. (page 3)
13. Significant date/period:	16. Builder/contractor:	19. On National Register? <input type="checkbox"/> indiv. <input type="checkbox"/> district Cite nomination name in box 22 cont. (page 3)
14. Area(s) of significance:	17. Original or significant owner:	20. National Register eligible? <input type="checkbox"/> individually eligible <input type="checkbox"/> district potential C <input type="checkbox"/> NC <input type="checkbox"/> <input type="checkbox"/> not eligible <input type="checkbox"/> not determined
21. History and significance on continuation page. <input type="checkbox"/>		22. Sources of information on continuation page. <input type="checkbox"/>

**ARCHITECTURAL INFORMATION**

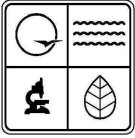
23. Category of property: <input type="checkbox"/> building(s) <input type="checkbox"/> site <input type="checkbox"/> structure <input type="checkbox"/> object	30. Roof material: asphalt shingle	37. Windows: <input type="checkbox"/> historic <input type="checkbox"/> replacement Pane arrangement:
24. Vernacular or property type:	31. Chimney placement:	38. Acreage (rural): Visible from public road? <input type="checkbox"/>
25. Architectural Style: Vernacular Classical	32. Structural system:	39. Changes (describe in box 28 cont.): <input type="checkbox"/> Addition(s) Date(s): <input type="checkbox"/> Altered Date(s): <input type="checkbox"/> Moved Date(s): <input type="checkbox"/> Other Date(s):
26. Plan shape:	33. Ext. wall cladding: frame (with siding)	Endangered by:
27. Number of stories: 2	34. Foundation material: stone	
28. Number of bays (1st floor): 3	35. Basement type:	40. Number of outbuildings (describe in box 40 cont.):
29. Roof type: hip with wing	36. Front porch type/placement:	41. Further description of building features and associated resources on continuation page. <input type="checkbox"/>

**OTHER**

42. Current owner/address:	43. Form prepared by (name and org.): Landmarks Association of St. Louis	44. Survey date: 2006
		45. Date of revisions:

**FOR SHPO USE:**

Date entered in inventory:	Level of survey <input checked="" type="checkbox"/> reconnaissance <input type="checkbox"/> intensive	Additional research needed? <input type="checkbox"/> yes <input type="checkbox"/> no
National Register Status <input type="checkbox"/> listed <input type="checkbox"/> in listed district Name: <input type="checkbox"/> pending listing <input type="checkbox"/> eligible (individually) <input type="checkbox"/> eligible (district) <input type="checkbox"/> not eligible <input type="checkbox"/> not determined	Other:	



**ADDITIONAL INFORMATION:**

- 21. (cont.) History and significance. Expand box as necessary, or add continuation pages.
- 22. (cont.) Sources of information. Expand box as necessary, or add continuation pages.
- 40. (cont.) Description of environment and outbuildings. Expand box as necessary, or add continuation pages.
- 41. (cont.) Further description of important architectural features. Expand box as necessary, or add continuation pages.

Two-story L-planned house under hipped roof. A porch at the intersection shelters a door and window bay. The section of the facade closest the street has two bays in each level.





**ARCHITECTURAL/HISTORIC INVENTORY FORM**

1. Survey No. SLC-AS-045-0447		2. Survey Name: Carondelet	
3. County:		4. Address (Street No.) 7011	Street (name) Michigan Avenue
5. City: St. Louis City	Vicinity: <input type="checkbox"/>	6. UTM:	
8. Historic name (if known):		7. Township/Range/Section:	
9. Present/other name (if known):			
10. Ownership: <input type="checkbox"/> Private <input type="checkbox"/> Public		11a. Historic use (if known): single dwelling	11b. Current use: single dwelling

**HISTORICAL INFORMATION**

12. Construction date: 1960	15. Architect:	18. Previously surveyed? <input type="checkbox"/> Cite survey name in box 22 cont. (page 3)
13. Significant date/period:	16. Builder/contractor: P & H Const. Co.	19. On National Register? <input type="checkbox"/> indiv. <input type="checkbox"/> district Cite nomination name in box 22 cont. (page 3)
14. Area(s) of significance:	17. Original or significant owner: Hayden, Clarence	20. National Register eligible? <input type="checkbox"/> individually eligible <input type="checkbox"/> district potential C <input type="checkbox"/> NC <input type="checkbox"/> <input type="checkbox"/> not eligible <input type="checkbox"/> not determined
21. History and significance on continuation page. <input type="checkbox"/>		22. Sources of information on continuation page. <input type="checkbox"/>

**ARCHITECTURAL INFORMATION**

23. Category of property: <input type="checkbox"/> building(s) <input type="checkbox"/> site <input type="checkbox"/> structure <input type="checkbox"/> object	30. Roof material: asphalt shingle	37. Windows: <input type="checkbox"/> historic <input type="checkbox"/> replacement Pane arrangement:
24. Vernacular or property type:	31. Chimney placement:	38. Acreage (rural): Visible from public road? <input type="checkbox"/>
25. Architectural Style:	32. Structural system:	39. Changes (describe in box 28 cont.): <input type="checkbox"/> Addition(s) Date(s): <input type="checkbox"/> Altered Date(s): <input type="checkbox"/> Moved Date(s): <input type="checkbox"/> Other Date(s):
26. Plan shape:	33. Ext. wall cladding: brick veneer	Endangered by:
27. Number of stories: 1	34. Foundation material: concrete	
28. Number of bays (1st floor): 2	35. Basement type:	40. Number of outbuildings (describe in box 40 cont.):
29. Roof type: hip	36. Front porch type/placement:	41. Further description of building features and associated resources on continuation page. <input type="checkbox"/>

**OTHER**

42. Current owner/address:	43. Form prepared by (name and org.): Landmarks Association of St. Louis	44. Survey date: 2006
		45. Date of revisions:

**FOR SHPO USE:**

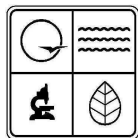
Date entered in inventory:	Level of survey <input type="checkbox"/> reconnaissance <input type="checkbox"/> intensive	Additional research needed? <input type="checkbox"/> yes <input type="checkbox"/> no
National Register Status <input type="checkbox"/> listed <input type="checkbox"/> in listed district Name: <input type="checkbox"/> pending listing <input type="checkbox"/> eligible (individually) <input type="checkbox"/> eligible (district) <input type="checkbox"/> not eligible <input type="checkbox"/> not determined	Other:	



**ADDITIONAL INFORMATION:**

- 21. (cont.) History and significance. Expand box as necessary, or add continuation pages.
- 22. (cont.) Sources of information. Expand box as necessary, or add continuation pages.
- 40. (cont.) Description of environment and outbuildings. Expand box as necessary, or add continuation pages.
- 41. (cont.) Further description of important architectural features. Expand box as necessary, or add continuation pages.

permastone base on facade; large three-part window.



MISSOURI DEPARTMENT OF NATURAL RESOURCES  
STATE HISTORIC PRESERVATION OFFICE, P.O. Box 176, Jefferson City, MO 6510

**ARCHITECTURAL/HISTORIC INVENTORY FORM**

1. Survey No. SLC-AS-045-0448		2. Survey Name: Carondelet	
3. County:		4. Address (Street No.) 7016-18	Street (name) Michigan Avenue
5. City: St. Louis City	Vicinity: <input type="checkbox"/>	6. UTM:	
8. Historic name (if known):		9. Present/other name (if known):	
10. Ownership: <input type="checkbox"/> Private <input type="checkbox"/> Public		11a. Historic use (if known): multiple dwelling	11b. Current use: multiple dwelling

**HISTORICAL INFORMATION**

12. Construction date: 1885	15. Architect:	18. Previously surveyed? <input type="checkbox"/> Cite survey name in box 22 cont. (page 3)
13. Significant date/period:	16. Builder/contractor:	19. On National Register? <input type="checkbox"/> indiv. <input type="checkbox"/> district Cite nomination name in box 22 cont. (page 3)
14. Area(s) of significance:	17. Original or significant owner: Peters, Jacob	20. National Register eligible? <input type="checkbox"/> individually eligible <input type="checkbox"/> district potential C <input type="checkbox"/> NC <input type="checkbox"/> <input type="checkbox"/> not eligible <input type="checkbox"/> not determined
21. History and significance on continuation page. <input type="checkbox"/>		22. Sources of information on continuation page. <input type="checkbox"/>

**ARCHITECTURAL INFORMATION**

23. Category of property: <input type="checkbox"/> building(s) <input type="checkbox"/> site <input type="checkbox"/> structure <input type="checkbox"/> object	30. Roof material: asphalt shingle	37. Windows: <input type="checkbox"/> historic <input type="checkbox"/> replacement Pane arrangement:
24. Vernacular or property type:	31. Chimney placement:	38. Acreage (rural): Visible from public road? <input type="checkbox"/>
25. Architectural Style: Vernacular Classical	32. Structural system:	39. Changes (describe in box 28 cont.): <input type="checkbox"/> Addition(s) Date(s): <input type="checkbox"/> Altered Date(s): <input type="checkbox"/> Moved Date(s): <input type="checkbox"/> Other Date(s):
26. Plan shape:	33. Ext. wall cladding: frame (with siding)	Endangered by:
27. Number of stories: 2	34. Foundation material: stone	40. Number of outbuildings (describe in box 40 cont.):
28. Number of bays (1st floor): 5	35. Basement type:	41. Further description of building features and associated resources on continuation page. <input type="checkbox"/>
29. Roof type: front gable	36. Front porch type/placement:	

**OTHER**

42. Current owner/address:	43. Form prepared by (name and org.): Landmarks Association of St. Louis	44. Survey date: 2006
		45. Date of revisions:

**FOR SHPO USE:**

Date entered in inventory:	Level of survey <input type="checkbox"/> reconnaissance <input type="checkbox"/> intensive	Additional research needed? <input type="checkbox"/> yes <input type="checkbox"/> no
National Register Status <input type="checkbox"/> listed <input type="checkbox"/> in listed district Name: <input type="checkbox"/> pending listing <input type="checkbox"/> eligible (individually) <input type="checkbox"/> eligible (district) <input type="checkbox"/> not eligible <input type="checkbox"/> not determined	Other:	



**ARCHITECTURAL/HISTORIC INVENTORY FORM**

---

SLC-AS-045-0448

Page 2

**ADDITIONAL INFORMATION:**

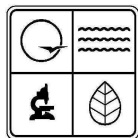
21. (cont.) History and significance. Expand box as necessary, or add continuation pages.

22. (cont.) Sources of information. Expand box as necessary, or add continuation pages.

40. (cont.) Description of environment and outbuildings. Expand box as necessary, or add continuation pages.

41. (cont.) Further description of important architectural features. Expand box as necessary, or add continuation pages.

Two-story frame flat with center door under shed roof porch. Five window bays are in the second story facade. Stone wall at the front edge of the yard.



MISSOURI DEPARTMENT OF NATURAL RESOURCES  
STATE HISTORIC PRESERVATION OFFICE, P.O. Box 176, Jefferson City, MO 6510

**ARCHITECTURAL/HISTORIC INVENTORY FORM**

1. Survey No. SLC-AS-045-0449		2. Survey Name: Carondelet	
3. County:		4. Address (Street No.) 7017-19	Street (name) Michigan Avenue
5. City: St. Louis City	Vicinity: <input type="checkbox"/>	6. UTM:	
8. Historic name (if known):		9. Present/other name (if known):	
10. Ownership: <input type="checkbox"/> Private <input type="checkbox"/> Public		11a. Historic use (if known): multiple dwelling	11b. Current use: multiple dwelling

**HISTORICAL INFORMATION**

12. Construction date: ca. 1895	15. Architect:	18. Previously surveyed? <input type="checkbox"/> Cite survey name in box 22 cont. (page 3)
13. Significant date/period:	16. Builder/contractor:	19. On National Register? <input type="checkbox"/> indiv. <input type="checkbox"/> district Cite nomination name in box 22 cont. (page 3)
14. Area(s) of significance:	17. Original or significant owner:	20. National Register eligible? <input type="checkbox"/> individually eligible <input type="checkbox"/> district potential C <input type="checkbox"/> NC <input type="checkbox"/> <input type="checkbox"/> not eligible <input type="checkbox"/> not determined
21. History and significance on continuation page. <input type="checkbox"/>		22. Sources of information on continuation page. <input type="checkbox"/>

**ARCHITECTURAL INFORMATION**

23. Category of property: <input type="checkbox"/> building(s) <input type="checkbox"/> site <input type="checkbox"/> structure <input type="checkbox"/> object	30. Roof material: unknown	37. Windows: <input type="checkbox"/> historic <input type="checkbox"/> replacement Pane arrangement:
24. Vernacular or property type:	31. Chimney placement:	38. Acreage (rural): Visible from public road? <input type="checkbox"/>
25. Architectural Style: Late 19th/20th Century Revival	32. Structural system:	39. Changes (describe in box 28 cont.): <input type="checkbox"/> Addition(s) Date(s): <input type="checkbox"/> Altered Date(s): <input type="checkbox"/> Moved Date(s): <input type="checkbox"/> Other Date(s):
26. Plan shape:	33. Ext. wall cladding: red brick	Endangered by:
27. Number of stories: 2	34. Foundation material: stone	
28. Number of bays (1st floor): 6	35. Basement type:	40. Number of outbuildings (describe in box 40 cont.):
29. Roof type: flat	36. Front porch type/placement:	41. Further description of building features and associated resources on continuation page. <input type="checkbox"/>

**OTHER**

42. Current owner/address:	43. Form prepared by (name and org.): Landmarks Association of St. Louis	44. Survey date: 2006
		45. Date of revisions:

**FOR SHPO USE:**

Date entered in inventory:	Level of survey <input type="checkbox"/> reconnaissance <input type="checkbox"/> intensive	Additional research needed? <input type="checkbox"/> yes <input type="checkbox"/> no
National Register Status <input type="checkbox"/> listed <input type="checkbox"/> in listed district Name: <input type="checkbox"/> pending listing <input type="checkbox"/> eligible (individually) <input type="checkbox"/> eligible (district) <input type="checkbox"/> not eligible <input type="checkbox"/> not determined	Other:	



**ARCHITECTURAL/HISTORIC INVENTORY FORM**

---

SLC-AS-045-0449

Page 2

**ADDITIONAL INFORMATION:**

21. (cont.) History and significance. Expand box as necessary, or add continuation pages.

22. (cont.) Sources of information. Expand box as necessary, or add continuation pages.

40. (cont.) Description of environment and outbuildings. Expand box as necessary, or add continuation pages.

41. (cont.) Further description of important architectural features. Expand box as necessary, or add continuation pages.

This building has a simply shaped parapet with a bracketed wood cornice. Two entrance bays under a gabled overhang with bracket supports are positioned in the center. Two bays of segmental arched windows flank the center section. The six window bays in the second story are also segmental arched. There may be an older house incorporated in this - there was a numbering certificate issued in 1879 for 7017-19 to Augusta Deutman & Louisa Ibers.



MISSOURI DEPARTMENT OF NATURAL RESOURCES  
STATE HISTORIC PRESERVATION OFFICE, P.O. Box 176, Jefferson City, MO 6510

**ARCHITECTURAL/HISTORIC INVENTORY FORM**

1. Survey No. SLC-AS-045-0450		2. Survey Name: Carondelet	
3. County:		4. Address (Street No.) 7022	Street (name) Michigan Avenue
5. City: St. Louis City	Vicinity: <input type="checkbox"/>	6. UTM:	
8. Historic name (if known):		7. Township/Range/Section:	
9. Present/other name (if known):			
10. Ownership: <input type="checkbox"/> Private <input type="checkbox"/> Public		11a. Historic use (if known): single dwelling	11b. Current use: single dwelling

**HISTORICAL INFORMATION**

12. Construction date:	15. Architect:	18. Previously surveyed? <input type="checkbox"/> Cite survey name in box 22 cont. (page 3)
13. Significant date/period:	16. Builder/contractor:	19. On National Register? <input type="checkbox"/> indiv. <input type="checkbox"/> district Cite nomination name in box 22 cont. (page 3)
14. Area(s) of significance:	17. Original or significant owner:	20. National Register eligible? <input type="checkbox"/> individually eligible <input type="checkbox"/> district potential C <input type="checkbox"/> NC <input type="checkbox"/> <input type="checkbox"/> not eligible <input type="checkbox"/> not determined
21. History and significance on continuation page. <input type="checkbox"/>		22. Sources of information on continuation page. <input type="checkbox"/>

**ARCHITECTURAL INFORMATION**

23. Category of property: <input type="checkbox"/> building(s) <input type="checkbox"/> site <input type="checkbox"/> structure <input type="checkbox"/> object	30. Roof material: asphalt shingle	37. Windows: <input type="checkbox"/> historic <input type="checkbox"/> replacement Pane arrangement:
24. Vernacular or property type:	31. Chimney placement:	38. Acreage (rural): Visible from public road? <input type="checkbox"/>
25. Architectural Style: Italianate	32. Structural system:	39. Changes (describe in box 28 cont.): <input type="checkbox"/> Addition(s) Date(s): <input type="checkbox"/> Altered Date(s): <input type="checkbox"/> Moved Date(s): <input type="checkbox"/> Other Date(s):
26. Plan shape:	33. Ext. wall cladding: brick	Endangered by:
27. Number of stories: 2	34. Foundation material: stone	
28. Number of bays (1st floor): 2	35. Basement type:	40. Number of outbuildings (describe in box 40 cont.):
29. Roof type: hip	36. Front porch type/placement:	41. Further description of building features and associated resources on continuation page. <input type="checkbox"/>

**OTHER**

42. Current owner/address:	43. Form prepared by (name and org.): Landmarks Association of St. Louis	44. Survey date: 2006
		45. Date of revisions:

**FOR SHPO USE:**

Date entered in inventory:	Level of survey <input checked="" type="checkbox"/> reconnaissance <input type="checkbox"/> intensive	Additional research needed? <input type="checkbox"/> yes <input type="checkbox"/> no
National Register Status <input type="checkbox"/> listed <input type="checkbox"/> in listed district Name: <input type="checkbox"/> pending listing <input type="checkbox"/> eligible (individually) <input type="checkbox"/> eligible (district) <input type="checkbox"/> not eligible <input type="checkbox"/> not determined	Other:	



**ARCHITECTURAL/HISTORIC INVENTORY FORM**

---

SLC-AS-045-0450

Page 2

**ADDITIONAL INFORMATION:**

21. (cont.) History and significance. Expand box as necessary, or add continuation pages.

22. (cont.) Sources of information. Expand box as necessary, or add continuation pages.

40. (cont.) Description of environment and outbuildings. Expand box as necessary, or add continuation pages.

41. (cont.) Further description of important architectural features. Expand box as necessary, or add continuation pages.

The low-pitched hipped roof has a bracketed wood cornice at its base. The three window openings on the facade are segmental arched with replacement windows. A full-length porch rests on wrought iron supports.





MISSOURI DEPARTMENT OF NATURAL RESOURCES  
STATE HISTORIC PRESERVATION OFFICE, P.O. Box 176, Jefferson City, MO 6510

**ARCHITECTURAL/HISTORIC INVENTORY FORM**

1. Survey No. SLC-AS-045-0451		2. Survey Name: Carondelet	
3. County:		4. Address (Street No.) 7023	Street (name) Michigan Avenue
5. City: St. Louis City	Vicinity: <input type="checkbox"/>	6. UTM:	
7. Township/Range/Section:		8. Historic name (if known):	
9. Present/other name (if known):		10. Ownership: <input type="checkbox"/> Private <input type="checkbox"/> Public	
11a. Historic use (if known): single dwelling		11b. Current use: multiple dwelling	

**HISTORICAL INFORMATION**

12. Construction date: 1892	15. Architect:	18. Previously surveyed? <input type="checkbox"/> Cite survey name in box 22 cont. (page 3)
13. Significant date/period:	16. Builder/contractor: Deutman, R.	19. On National Register? <input type="checkbox"/> indiv. <input type="checkbox"/> district Cite nomination name in box 22 cont. (page 3)
14. Area(s) of significance:	17. Original or significant owner: Deutman, George	20. National Register eligible? <input type="checkbox"/> individually eligible <input type="checkbox"/> district potential C <input type="checkbox"/> NC <input type="checkbox"/> <input type="checkbox"/> not eligible <input type="checkbox"/> not determined
21. History and significance on continuation page. <input type="checkbox"/>		22. Sources of information on continuation page. <input type="checkbox"/>

**ARCHITECTURAL INFORMATION**

23. Category of property: <input type="checkbox"/> building(s) <input type="checkbox"/> site <input type="checkbox"/> structure <input type="checkbox"/> object	30. Roof material: asphalt shingle	37. Windows: <input type="checkbox"/> historic <input type="checkbox"/> replacement Pane arrangement:
24. Vernacular or property type:	31. Chimney placement:	38. Acreage (rural): Visible from public road? <input type="checkbox"/>
25. Architectural Style: Late Victorian-Queen Anne	32. Structural system:	39. Changes (describe in box 28 cont.): <input type="checkbox"/> Addition(s) Date(s): <input type="checkbox"/> Altered Date(s): <input type="checkbox"/> Moved Date(s): <input type="checkbox"/> Other Date(s):
26. Plan shape:	33. Ext. wall cladding: red brick	Endangered by:
27. Number of stories: 2 1/2	34. Foundation material: stone	40. Number of outbuildings (describe in box 40 cont.):
28. Number of bays (1st floor): 3	35. Basement type:	41. Further description of building features and associated resources on continuation page. <input type="checkbox"/>
29. Roof type: hip	36. Front porch type/placement:	

**OTHER**

42. Current owner/address:	43. Form prepared by (name and org.): Landmarks Association of St. Louis	44. Survey date: 2006
		45. Date of revisions:

**FOR SHPO USE:**

Date entered in inventory:	Level of survey <input checked="" type="checkbox"/> reconnaissance <input type="checkbox"/> intensive	Additional research needed? <input type="checkbox"/> yes <input type="checkbox"/> no
National Register Status <input type="checkbox"/> listed <input type="checkbox"/> in listed district Name: <input type="checkbox"/> pending listing <input type="checkbox"/> eligible (individually) <input type="checkbox"/> eligible (district) <input type="checkbox"/> not eligible <input type="checkbox"/> not determined	Other:	



**ARCHITECTURAL/HISTORIC INVENTORY FORM**

SLC-AS-045-0451

Page 2

**ADDITIONAL INFORMATION:**

21. (cont.) History and significance. Expand box as necessary, or add continuation pages.

22. (cont.) Sources of information. Expand box as necessary, or add continuation pages.

40. (cont.) Description of environment and outbuildings. Expand box as necessary, or add continuation pages.

41. (cont.) Further description of important architectural features. Expand box as necessary, or add continuation pages.

A pyramid-shaped roof that intersects the main hipped roof is this house's most distinguishing characteristic. A gable over the slightly projecting entrance bay on the right also intersects the main roof. A recessed door stands behind the round arched entrance bay. A pair of windows is located in the center of both levels - the lower story pair sits in a segmental arched opening. The corner under the pyramidal roof is positioned at an angle and has a window at each level (balcony in second story).



MISSOURI DEPARTMENT OF NATURAL RESOURCES  
STATE HISTORIC PRESERVATION OFFICE, P.O. Box 176, Jefferson City, MO 6510

**ARCHITECTURAL/HISTORIC INVENTORY FORM**

1. Survey No. SLC-AS-045-0452		2. Survey Name: Carondelet	
3. County:		4. Address (Street No.) 7026	Street (name) Michigan Avenue
5. City: St. Louis City	Vicinity: <input type="checkbox"/>	6. UTM:	
8. Historic name (if known):		9. Present/other name (if known):	
10. Ownership: <input type="checkbox"/> Private <input type="checkbox"/> Public		11a. Historic use (if known): single dwelling	11b. Current use: multiple dwelling

**HISTORICAL INFORMATION**

12. Construction date: 1888	15. Architect:	18. Previously surveyed? <input type="checkbox"/> Cite survey name in box 22 cont. (page 3)
13. Significant date/period:	16. Builder/contractor:	19. On National Register? <input type="checkbox"/> indiv. <input type="checkbox"/> district Cite nomination name in box 22 cont. (page 3)
14. Area(s) of significance:	17. Original or significant owner: Anna Willmsen	20. National Register eligible? <input type="checkbox"/> individually eligible <input type="checkbox"/> district potential C <input type="checkbox"/> NC <input type="checkbox"/> <input type="checkbox"/> not eligible <input type="checkbox"/> not determined
21. History and significance on continuation page. <input type="checkbox"/>		22. Sources of information on continuation page. <input type="checkbox"/>

**ARCHITECTURAL INFORMATION**

23. Category of property: <input type="checkbox"/> building(s) <input type="checkbox"/> site <input type="checkbox"/> structure <input type="checkbox"/> object	30. Roof material: asphalt shingle	37. Windows: <input type="checkbox"/> historic <input type="checkbox"/> replacement Pane arrangement:
24. Vernacular or property type:	31. Chimney placement:	38. Acreage (rural): Visible from public road? <input type="checkbox"/>
25. Architectural Style: Italianate	32. Structural system:	39. Changes (describe in box 28 cont.): <input type="checkbox"/> Addition(s) Date(s): <input type="checkbox"/> Altered Date(s): <input type="checkbox"/> Moved Date(s): <input type="checkbox"/> Other Date(s):
26. Plan shape:	33. Ext. wall cladding: brick	Endangered by:
27. Number of stories: 2	34. Foundation material: stone	40. Number of outbuildings (describe in box 40 cont.):
28. Number of bays (1st floor): 3	35. Basement type:	41. Further description of building features and associated resources on continuation page. <input type="checkbox"/>
29. Roof type: hip	36. Front porch type/placement:	

**OTHER**

42. Current owner/address:	43. Form prepared by (name and org.): Landmarks Association of St. Louis	44. Survey date: 2006
		45. Date of revisions:

**FOR SHPO USE:**

Date entered in inventory:	Level of survey <input checked="" type="checkbox"/> reconnaissance <input type="checkbox"/> intensive	Additional research needed? <input type="checkbox"/> yes <input type="checkbox"/> no
National Register Status <input type="checkbox"/> listed <input type="checkbox"/> in listed district Name: <input type="checkbox"/> pending listing <input type="checkbox"/> eligible (individually) <input type="checkbox"/> eligible (district) <input type="checkbox"/> not eligible <input type="checkbox"/> not determined	Other:	



**ARCHITECTURAL/HISTORIC INVENTORY FORM**

---

SLC-AS-045-0452

Page 2

**ADDITIONAL INFORMATION:**

21. (cont.) History and significance. Expand box as necessary, or add continuation pages.

22. (cont.) Sources of information. Expand box as necessary, or add continuation pages.

40. (cont.) Description of environment and outbuildings. Expand box as necessary, or add continuation pages.

41. (cont.) Further description of important architectural features. Expand box as necessary, or add continuation pages.

This house has excellent integrity and has been well-maintained. It sits prominently on a corner lot. The L-shaped house has an intersecting hipped roof with a gabled dormer in each section. The four window bays closest Michigan Avenue are tall segmental arched openings with keystones and voussoirs. A wood porch is located at the intersection of the two wings.



MISSOURI DEPARTMENT OF NATURAL RESOURCES  
STATE HISTORIC PRESERVATION OFFICE, P.O. Box 176, Jefferson City, MO 6510

**ARCHITECTURAL/HISTORIC INVENTORY FORM**

1. Survey No. SLC-AS-045-0453		2. Survey Name: Carondelet	
3. County:		4. Address (Street No.) 7027	Street (name) Michigan Avenue
5. City: St. Louis City	Vicinity: <input type="checkbox"/>	6. UTM:	
7. Township/Range/Section:		8. Historic name (if known):	
9. Present/other name (if known):		10. Ownership: <input type="checkbox"/> Private <input type="checkbox"/> Public	
11a. Historic use (if known): single dwelling		11b. Current use: single dwelling	

**HISTORICAL INFORMATION**

12. Construction date: 1894	15. Architect:	18. Previously surveyed? <input type="checkbox"/> Cite survey name in box 22 cont. (page 3)
13. Significant date/period:	16. Builder/contractor: Deutman, R.	19. On National Register? <input type="checkbox"/> indiv. <input type="checkbox"/> district Cite nomination name in box 22 cont. (page 3)
14. Area(s) of significance:	17. Original or significant owner: Deutman, Augusta	20. National Register eligible? <input type="checkbox"/> individually eligible <input type="checkbox"/> district potential C <input type="checkbox"/> NC <input type="checkbox"/> <input type="checkbox"/> not eligible <input type="checkbox"/> not determined
21. History and significance on continuation page. <input type="checkbox"/>		22. Sources of information on continuation page. <input type="checkbox"/>

**ARCHITECTURAL INFORMATION**

23. Category of property: <input type="checkbox"/> building(s) <input type="checkbox"/> site <input type="checkbox"/> structure <input type="checkbox"/> object	30. Roof material: asphalt shingle	37. Windows: <input type="checkbox"/> historic <input type="checkbox"/> replacement Pane arrangement:
24. Vernacular or property type:	31. Chimney placement:	38. Acreage (rural): Visible from public road? <input type="checkbox"/>
25. Architectural Style: Late 19th/20th Century Revival	32. Structural system:	39. Changes (describe in box 28 cont.): <input type="checkbox"/> Addition(s) Date(s): <input type="checkbox"/> Altered Date(s): <input type="checkbox"/> Moved Date(s): <input type="checkbox"/> Other Date(s):
26. Plan shape:	33. Ext. wall cladding: red brick	Endangered by:
27. Number of stories: 2 1/2	34. Foundation material: stone	40. Number of outbuildings (describe in box 40 cont.):
28. Number of bays (1st floor): 3	35. Basement type:	41. Further description of building features and associated resources on continuation page. <input type="checkbox"/>
29. Roof type: hip	36. Front porch type/placement:	

**OTHER**

42. Current owner/address:	43. Form prepared by (name and org.): Landmarks Association of St. Louis	44. Survey date: 2006
		45. Date of revisions:

**FOR SHPO USE:**

Date entered in inventory:	Level of survey <input checked="" type="checkbox"/> reconnaissance <input type="checkbox"/> intensive	Additional research needed? <input type="checkbox"/> yes <input type="checkbox"/> no
National Register Status <input type="checkbox"/> listed <input type="checkbox"/> in listed district Name: <input type="checkbox"/> pending listing <input type="checkbox"/> eligible (individually) <input type="checkbox"/> eligible (district) <input type="checkbox"/> not eligible <input type="checkbox"/> not determined	Other:	



**ARCHITECTURAL/HISTORIC INVENTORY FORM**

SLC-AS-045-0453

Page 2

**ADDITIONAL INFORMATION:**

21. (cont.) History and significance. Expand box as necessary, or add continuation pages.

22. (cont.) Sources of information. Expand box as necessary, or add continuation pages.

40. (cont.) Description of environment and outbuildings. Expand box as necessary, or add continuation pages.

41. (cont.) Further description of important architectural features. Expand box as necessary, or add continuation pages.

This house has a high pitched hip roof with conical roofed tower in southeast corner. A gable peak is positioned over the entrance bay. A shed porch roof at the entrance bay rests on wood supports. The windows sit in rectangular openings - some windows appear to be recent.



MISSOURI DEPARTMENT OF NATURAL RESOURCES  
STATE HISTORIC PRESERVATION OFFICE, P.O. Box 176, Jefferson City, MO 6510

ARCHITECTURAL/HISTORIC INVENTORY FORM

1. Survey No. SLC-AS-045-0454		2. Survey Name: Carondelet	
3. County:		4. Address (Street No.) 7100-04	Street (name) Michigan Avenue
5. City: St. Louis City	Vicinity: <input type="checkbox"/>	6. UTM:	
8. Historic name (if known):		9. Present/other name (if known):	
10. Ownership: <input type="checkbox"/> Private <input type="checkbox"/> Public		11a. Historic use (if known): multiple dwelling	11b. Current use: multiple dwelling

HISTORICAL INFORMATION

12. Construction date:	15. Architect:	18. Previously surveyed? <input type="checkbox"/> Cite survey name in box 22 cont. (page 3)
13. Significant date/period:	16. Builder/contractor:	19. On National Register? <input type="checkbox"/> indiv. <input type="checkbox"/> district Cite nomination name in box 22 cont. (page 3)
14. Area(s) of significance:	17. Original or significant owner:	20. National Register eligible? <input type="checkbox"/> individually eligible <input type="checkbox"/> district potential C <input type="checkbox"/> NC <input type="checkbox"/> <input type="checkbox"/> not eligible <input type="checkbox"/> not determined
21. History and significance on continuation page. <input type="checkbox"/>		22. Sources of information on continuation page. <input type="checkbox"/>

ARCHITECTURAL INFORMATION

23. Category of property: <input type="checkbox"/> building(s) <input type="checkbox"/> site <input type="checkbox"/> structure <input type="checkbox"/> object	30. Roof material: asphalt shingle	37. Windows: <input type="checkbox"/> historic <input type="checkbox"/> replacement Pane arrangement:
24. Vernacular or property type:	31. Chimney placement:	38. Acreage (rural): Visible from public road? <input type="checkbox"/>
25. Architectural Style: Vernacular Classical	32. Structural system:	39. Changes (describe in box 28 cont.): <input type="checkbox"/> Addition(s) Date(s): <input type="checkbox"/> Altered Date(s): <input type="checkbox"/> Moved Date(s): <input type="checkbox"/> Other Date(s):
26. Plan shape:	33. Ext. wall cladding: brick	Endangered by:
27. Number of stories: 2	34. Foundation material: stone	40. Number of outbuildings (describe in box 40 cont.):
28. Number of bays (1st floor): 9	35. Basement type:	41. Further description of building features and associated resources on continuation page. <input type="checkbox"/>
29. Roof type: hip	36. Front porch type/placement:	

OTHER

42. Current owner/address:	43. Form prepared by (name and org.): Landmarks Association of St. Louis	44. Survey date: 2006
		45. Date of revisions:

FOR SHPO USE:

Date entered in inventory:	Level of survey <input type="checkbox"/> reconnaissance <input type="checkbox"/> intensive	Additional research needed? <input type="checkbox"/> yes <input type="checkbox"/> no
National Register Status <input type="checkbox"/> listed <input type="checkbox"/> in listed district Name: <input type="checkbox"/> pending listing <input type="checkbox"/> eligible (individually) <input type="checkbox"/> eligible (district) <input type="checkbox"/> not eligible <input type="checkbox"/> not determined	Other:	



**ARCHITECTURAL/HISTORIC INVENTORY FORM**

---

SLC-AS-045-0454

Page 2

**ADDITIONAL INFORMATION:**

21. (cont.) History and significance. Expand box as necessary, or add continuation pages.

22. (cont.) Sources of information. Expand box as necessary, or add continuation pages.

40. (cont.) Description of environment and outbuildings. Expand box as necessary, or add continuation pages.

41. (cont.) Further description of important architectural features. Expand box as necessary, or add continuation pages.

A hipped porch on tapered stone supports and a stone base shelters the five center bays. The nine bays of second story windows are segmental arched. Some openings have been boarded. A stone wall matching the foundation lines one side of the yard.





MISSOURI DEPARTMENT OF NATURAL RESOURCES  
STATE HISTORIC PRESERVATION OFFICE, P.O. Box 176, Jefferson City, MO 6510

ARCHITECTURAL/HISTORIC INVENTORY FORM

1. Survey No. SLC-AS-045-0455		2. Survey Name: Carondelet	
3. County:		4. Address (Street No.) 7106	Street (name) Michigan Avenue
5. City: St. Louis City	Vicinity: <input type="checkbox"/>	6. UTM:	
8. Historic name (if known):		9. Present/other name (if known):	
10. Ownership: <input type="checkbox"/> Private <input type="checkbox"/> Public		11a. Historic use (if known): single dwelling	11b. Current use: single dwelling

HISTORICAL INFORMATION

12. Construction date:	15. Architect:	18. Previously surveyed? <input type="checkbox"/> Cite survey name in box 22 cont. (page 3)
13. Significant date/period:	16. Builder/contractor:	19. On National Register? <input type="checkbox"/> indiv. <input type="checkbox"/> district Cite nomination name in box 22 cont. (page 3)
14. Area(s) of significance:	17. Original or significant owner:	20. National Register eligible? <input type="checkbox"/> individually eligible <input type="checkbox"/> district potential C <input type="checkbox"/> NC <input type="checkbox"/> <input type="checkbox"/> not eligible <input type="checkbox"/> not determined
21. History and significance on continuation page. <input type="checkbox"/>		22. Sources of information on continuation page. <input type="checkbox"/>

ARCHITECTURAL INFORMATION

23. Category of property: <input type="checkbox"/> building(s) <input type="checkbox"/> site <input type="checkbox"/> structure <input type="checkbox"/> object	30. Roof material: asphalt shingle	37. Windows: <input type="checkbox"/> historic <input type="checkbox"/> replacement Pane arrangement:
24. Vernacular or property type:	31. Chimney placement:	38. Acreage (rural): Visible from public road? <input type="checkbox"/>
25. Architectural Style: Vernacular Classical	32. Structural system:	39. Changes (describe in box 28 cont.): <input type="checkbox"/> Addition(s) Date(s): <input type="checkbox"/> Altered Date(s): <input type="checkbox"/> Moved Date(s): <input type="checkbox"/> Other Date(s):
26. Plan shape:	33. Ext. wall cladding: frame (with siding)	Endangered by:
27. Number of stories: 3	34. Foundation material: stone	40. Number of outbuildings (describe in box 40 cont.):
28. Number of bays (1st floor): 3	35. Basement type:	41. Further description of building features and associated resources on continuation page. <input type="checkbox"/>
29. Roof type: hip	36. Front porch type/placement:	

OTHER

42. Current owner/address:	43. Form prepared by (name and org.): Landmarks Association of St. Louis	44. Survey date: 2006
		45. Date of revisions:

FOR SHPO USE:

Date entered in inventory:	Level of survey <input checked="" type="checkbox"/> reconnaissance <input type="checkbox"/> intensive	Additional research needed? <input type="checkbox"/> yes <input type="checkbox"/> no
National Register Status <input type="checkbox"/> listed <input type="checkbox"/> in listed district Name: <input type="checkbox"/> pending listing <input type="checkbox"/> eligible (individually) <input type="checkbox"/> eligible (district) <input type="checkbox"/> not eligible <input type="checkbox"/> not determined	Other:	



**ARCHITECTURAL/HISTORIC INVENTORY FORM**

---

SLC-AS-045-0455

Page 2

**ADDITIONAL INFORMATION:**

21. (cont.) History and significance. Expand box as necessary, or add continuation pages.

22. (cont.) Sources of information. Expand box as necessary, or add continuation pages.

40. (cont.) Description of environment and outbuildings. Expand box as necessary, or add continuation pages.

41. (cont.) Further description of important architectural features. Expand box as necessary, or add continuation pages.

The facade has three bays in each level. A shed-roof porch is full-length on wrought iron supports.



MISSOURI DEPARTMENT OF NATURAL RESOURCES  
STATE HISTORIC PRESERVATION OFFICE, P.O. Box 176, Jefferson City, MO 6510

**ARCHITECTURAL/HISTORIC INVENTORY FORM**

1. Survey No. SLC-AS-045-0456		2. Survey Name: Carondelet	
3. County:		4. Address (Street No.) 7107	Street (name) Michigan Avenue
5. City: St. Louis City	Vicinity: <input type="checkbox"/>	6. UTM:	
7. Township/Range/Section:		8. Historic name (if known):	
9. Present/other name (if known):		10. Ownership: <input type="checkbox"/> Private <input type="checkbox"/> Public	
11a. Historic use (if known): social hall		11b. Current use: social hall	

**HISTORICAL INFORMATION**

12. Construction date: 1937	15. Architect: Cole, Thomas J.	18. Previously surveyed? <input type="checkbox"/> Cite survey name in box 22 cont. (page 3)
13. Significant date/period:	16. Builder/contractor:	19. On National Register? <input type="checkbox"/> indiv. <input type="checkbox"/> district Cite nomination name in box 22 cont. (page 3)
14. Area(s) of significance:	17. Original or significant owner: Spanish Society	20. National Register eligible? <input type="checkbox"/> individually eligible <input type="checkbox"/> district potential C <input type="checkbox"/> NC <input type="checkbox"/> <input type="checkbox"/> not eligible <input type="checkbox"/> not determined
21. History and significance on continuation page. <input type="checkbox"/>		22. Sources of information on continuation page. <input type="checkbox"/>

**ARCHITECTURAL INFORMATION**

23. Category of property: <input type="checkbox"/> building(s) <input type="checkbox"/> site <input type="checkbox"/> structure <input type="checkbox"/> object	30. Roof material: unknown	37. Windows: <input type="checkbox"/> historic <input type="checkbox"/> replacement Pane arrangement:
24. Vernacular or property type:	31. Chimney placement:	38. Acreage (rural): Visible from public road? <input type="checkbox"/>
25. Architectural Style: Shaped Parapet	32. Structural system:	39. Changes (describe in box 28 cont.): <input type="checkbox"/> Addition(s) Date(s): <input type="checkbox"/> Altered Date(s): <input type="checkbox"/> Moved Date(s): <input type="checkbox"/> Other Date(s):
26. Plan shape:	33. Ext. wall cladding: red brick	Endangered by:
27. Number of stories: 1	34. Foundation material: stone	40. Number of outbuildings (describe in box 40 cont.):
28. Number of bays (1st floor): 5	35. Basement type:	41. Further description of building features and associated resources on continuation page. <input type="checkbox"/>
29. Roof type: flat	36. Front porch type/placement:	

**OTHER**

42. Current owner/address:	43. Form prepared by (name and org.): Landmarks Association of St. Louis	44. Survey date: 2006
		45. Date of revisions:

**FOR SHPO USE:**

Date entered in inventory:	Level of survey <input type="checkbox"/> reconnaissance <input type="checkbox"/> intensive	Additional research needed? <input type="checkbox"/> yes <input type="checkbox"/> no
National Register Status <input type="checkbox"/> listed <input type="checkbox"/> in listed district Name: <input type="checkbox"/> pending listing <input type="checkbox"/> eligible (individually) <input type="checkbox"/> eligible (district) <input type="checkbox"/> not eligible <input type="checkbox"/> not determined	Other:	



**ARCHITECTURAL/HISTORIC INVENTORY FORM**

---

SLC-AS-045-0456

Page 2

**ADDITIONAL INFORMATION:**

21. (cont.) History and significance. Expand box as necessary, or add continuation pages.

22. (cont.) Sources of information. Expand box as necessary, or add continuation pages.

40. (cont.) Description of environment and outbuildings. Expand box as necessary, or add continuation pages.

41. (cont.) Further description of important architectural features. Expand box as necessary, or add continuation pages.

A shaped parapet peaks in the center and supports terra cotta urns on its outside edges. The center double door entrance bay is flanked by two single windows. A diamond-shaped terra cotta panel sits in the center of the parapet and has similar shaped vents flanking it. A stone retaining wall lines the front edge of the property.



## ARCHITECTURAL/HISTORIC INVENTORY FORM

1. Survey No. SLC-AS-045-0457		2. Survey Name: Carondelet	
3. County:		4. Address (Street No.) 7110	Street (name) Michigan Avenue
5. City: St. Louis City	Vicinity: <input type="checkbox"/>	6. UTM:	
8. Historic name (if known):		9. Present/other name (if known):	
10. Ownership: <input type="checkbox"/> Private <input type="checkbox"/> Public		11a. Historic use (if known): single dwelling	11b. Current use: multiple dwelling

### HISTORICAL INFORMATION

12. Construction date:	15. Architect:	18. Previously surveyed? <input type="checkbox"/> Cite survey name in box 22 cont. (page 3)
13. Significant date/period:	16. Builder/contractor:	19. On National Register? <input type="checkbox"/> indiv. <input type="checkbox"/> district Cite nomination name in box 22 cont. (page 3)
14. Area(s) of significance:	17. Original or significant owner:	20. National Register eligible? <input type="checkbox"/> individually eligible <input type="checkbox"/> district potential C <input type="checkbox"/> NC <input type="checkbox"/> <input type="checkbox"/> not eligible <input type="checkbox"/> not determined
21. History and significance on continuation page. <input type="checkbox"/>		22. Sources of information on continuation page. <input type="checkbox"/>

### ARCHITECTURAL INFORMATION

23. Category of property: <input type="checkbox"/> building(s) <input type="checkbox"/> site <input type="checkbox"/> structure <input type="checkbox"/> object	30. Roof material: asphalt shingle	37. Windows: <input type="checkbox"/> historic <input type="checkbox"/> replacement Pane arrangement:
24. Vernacular or property type:	31. Chimney placement:	38. Acreage (rural): Visible from public road? <input type="checkbox"/>
25. Architectural Style:	32. Structural system:	39. Changes (describe in box 28 cont.): <input type="checkbox"/> Addition(s) Date(s): <input type="checkbox"/> Altered Date(s): <input type="checkbox"/> Moved Date(s): <input type="checkbox"/> Other Date(s):
26. Plan shape:	33. Ext. wall cladding: frame with siding	Endangered by:
27. Number of stories: 4	34. Foundation material: stone	40. Number of outbuildings (describe in box 40 cont.):
28. Number of bays (1st floor): 4	35. Basement type:	41. Further description of building features and associated resources on continuation page. <input type="checkbox"/>
29. Roof type: hip	36. Front porch type/placement:	

### OTHER

42. Current owner/address:	43. Form prepared by (name and org.): Landmarks Association of St. Louis	44. Survey date: 2006
		45. Date of revisions:

### FOR SHPO USE:

Date entered in inventory:	Level of survey <input checked="" type="checkbox"/> reconnaissance <input type="checkbox"/> intensive	Additional research needed? <input type="checkbox"/> yes <input type="checkbox"/> no
National Register Status <input type="checkbox"/> listed <input type="checkbox"/> in listed district Name: <input type="checkbox"/> pending listing <input type="checkbox"/> eligible (individually) <input type="checkbox"/> eligible (district) <input type="checkbox"/> not eligible <input type="checkbox"/> not determined	Other:	



**ADDITIONAL INFORMATION:**

- 21. (cont.) History and significance. Expand box as necessary, or add continuation pages.
- 22. (cont.) Sources of information. Expand box as necessary, or add continuation pages.
- 40. (cont.) Description of environment and outbuildings. Expand box as necessary, or add continuation pages.
- 41. (cont.) Further description of important architectural features. Expand box as necessary, or add continuation pages.

The siding and alterations to the window pattern hide almost any evidence of a historic building. The second story has a center single window. The lower story has two doors and two windows under a full-length shed porch.



MISSOURI DEPARTMENT OF NATURAL RESOURCES  
STATE HISTORIC PRESERVATION OFFICE, P.O. Box 176, Jefferson City, MO 6510

**ARCHITECTURAL/HISTORIC INVENTORY FORM**

1. Survey No. SLC-AS-045-0458		2. Survey Name: Carondelet	
3. County:		4. Address (Street No.) 7111	Street (name) Michigan Avenue
5. City: St. Louis City	Vicinity: <input type="checkbox"/>	6. UTM:	
8. Historic name (if known):		7. Township/Range/Section:	
9. Present/other name (if known):			
10. Ownership: <input type="checkbox"/> Private <input type="checkbox"/> Public		11a. Historic use (if known): multiple dwelling	11b. Current use: multiple dwelling

**HISTORICAL INFORMATION**

12. Construction date: 1881	15. Architect:	18. Previously surveyed? <input type="checkbox"/> Cite survey name in box 22 cont. (page 3)
13. Significant date/period:	16. Builder/contractor:	19. On National Register? <input type="checkbox"/> indiv. <input type="checkbox"/> district Cite nomination name in box 22 cont. (page 3)
14. Area(s) of significance:	17. Original or significant owner: Mier, August	20. National Register eligible? <input type="checkbox"/> individually eligible <input type="checkbox"/> district potential C <input type="checkbox"/> NC <input type="checkbox"/> <input type="checkbox"/> not eligible <input type="checkbox"/> not determined
21. History and significance on continuation page. <input type="checkbox"/>		22. Sources of information on continuation page. <input type="checkbox"/>

**ARCHITECTURAL INFORMATION**

23. Category of property: <input type="checkbox"/> building(s) <input type="checkbox"/> site <input type="checkbox"/> structure <input type="checkbox"/> object	30. Roof material: unknown	37. Windows: <input type="checkbox"/> historic <input type="checkbox"/> replacement Pane arrangement:
24. Vernacular or property type:	31. Chimney placement:	38. Acreage (rural): Visible from public road? <input type="checkbox"/>
25. Architectural Style: Mansard/Italianate	32. Structural system:	39. Changes (describe in box 28 cont.): <input type="checkbox"/> Addition(s) Date(s): <input type="checkbox"/> Altered Date(s): <input type="checkbox"/> Moved Date(s): <input type="checkbox"/> Other Date(s):
26. Plan shape:	33. Ext. wall cladding: red brick	Endangered by:
27. Number of stories: 2 1/2	34. Foundation material: stone	40. Number of outbuildings (describe in box 40 cont.):
28. Number of bays (1st floor): 4	35. Basement type:	41. Further description of building features and associated resources on continuation page. <input type="checkbox"/>
29. Roof type: flat with mansard parapet	36. Front porch type/placement:	

**OTHER**

42. Current owner/address:	43. Form prepared by (name and org.): Landmarks Association of St. Louis	44. Survey date: 2006
		45. Date of revisions:

**FOR SHPO USE:**

Date entered in inventory:	Level of survey <input type="checkbox"/> reconnaissance <input type="checkbox"/> intensive	Additional research needed? <input type="checkbox"/> yes <input type="checkbox"/> no
National Register Status <input type="checkbox"/> listed <input type="checkbox"/> in listed district Name: <input type="checkbox"/> pending listing <input type="checkbox"/> eligible (individually) <input type="checkbox"/> eligible (district) <input type="checkbox"/> not eligible <input type="checkbox"/> not determined	Other:	



**ARCHITECTURAL/HISTORIC INVENTORY FORM**

SLC-AS-045-0458

Page 2

**ADDITIONAL INFORMATION:**

21. (cont.) History and significance. Expand box as necessary, or add continuation pages.

22. (cont.) Sources of information. Expand box as necessary, or add continuation pages.

40. (cont.) Description of environment and outbuildings. Expand box as necessary, or add continuation pages.

41. (cont.) Further description of important architectural features. Expand box as necessary, or add continuation pages.

The top story is a mansard-type roof with an arched dormer holding two windows. A wood cornice with brackets is located at the base of the slate roof. Tall segmental arched window openings are marked by keystones and voissours. The entrance bay is also segmental arched and has recessed doors.





MISSOURI DEPARTMENT OF NATURAL RESOURCES  
STATE HISTORIC PRESERVATION OFFICE, P.O. Box 176, Jefferson City, MO 6510

**ARCHITECTURAL/HISTORIC INVENTORY FORM**

1. Survey No. SLC-AS-045-0459		2. Survey Name: Carondelet	
3. County:		4. Address (Street No.) 7116	Street (name) Michigan Avenue
5. City: St. Louis City	Vicinity: <input type="checkbox"/>	6. UTM:	
8. Historic name (if known):		9. Present/other name (if known):	
10. Ownership: <input type="checkbox"/> Private <input type="checkbox"/> Public		11a. Historic use (if known): multiple dwelling	11b. Current use: multiple dwelling

**HISTORICAL INFORMATION**

12. Construction date: 1887	15. Architect:	18. Previously surveyed? <input type="checkbox"/> Cite survey name in box 22 cont. (page 3)
13. Significant date/period:	16. Builder/contractor:	19. On National Register? <input type="checkbox"/> indiv. <input type="checkbox"/> district Cite nomination name in box 22 cont. (page 3)
14. Area(s) of significance:	17. Original or significant owner: Louis F. Waicel	20. National Register eligible? <input type="checkbox"/> individually eligible <input type="checkbox"/> district potential C <input type="checkbox"/> NC <input type="checkbox"/> <input type="checkbox"/> not eligible <input type="checkbox"/> not determined
21. History and significance on continuation page. <input type="checkbox"/>		22. Sources of information on continuation page. <input type="checkbox"/>

**ARCHITECTURAL INFORMATION**

23. Category of property: <input type="checkbox"/> building(s) <input type="checkbox"/> site <input type="checkbox"/> structure <input type="checkbox"/> object	30. Roof material:	37. Windows: <input type="checkbox"/> historic <input type="checkbox"/> replacement Pane arrangement:
24. Vernacular or property type:	31. Chimney placement:	38. Acreage (rural): Visible from public road? <input type="checkbox"/>
25. Architectural Style: Mansard	32. Structural system:	39. Changes (describe in box 28 cont.): <input type="checkbox"/> Addition(s) Date(s): <input type="checkbox"/> Altered Date(s): <input type="checkbox"/> Moved Date(s): <input type="checkbox"/> Other Date(s):
26. Plan shape:	33. Ext. wall cladding: brick	Endangered by:
27. Number of stories: 3	34. Foundation material: stone	
28. Number of bays (1st floor): 4	35. Basement type:	40. Number of outbuildings (describe in box 40 cont.):
29. Roof type: flat	36. Front porch type/placement:	41. Further description of building features and associated resources on continuation page. <input type="checkbox"/>

**OTHER**

42. Current owner/address:	43. Form prepared by (name and org.): Landmarks Association of St. Louis	44. Survey date: 2006
		45. Date of revisions:

**FOR SHPO USE:**

Date entered in inventory:	Level of survey <input type="checkbox"/> reconnaissance <input type="checkbox"/> intensive	Additional research needed? <input type="checkbox"/> yes <input type="checkbox"/> no
National Register Status <input type="checkbox"/> listed <input type="checkbox"/> in listed district Name: <input type="checkbox"/> pending listing <input type="checkbox"/> eligible (individually) <input type="checkbox"/> eligible (district) <input type="checkbox"/> not eligible <input type="checkbox"/> not determined	Other:	



**ARCHITECTURAL/HISTORIC INVENTORY FORM**

---

SLC-AS-045-0459

Page 2

**ADDITIONAL INFORMATION:**

21. (cont.) History and significance. Expand box as necessary, or add continuation pages.

22. (cont.) Sources of information. Expand box as necessary, or add continuation pages.

40. (cont.) Description of environment and outbuildings. Expand box as necessary, or add continuation pages.

41. (cont.) Further description of important architectural features. Expand box as necessary, or add continuation pages.

The third story mansard has been covered in siding and the cornice is vinyl. The first and second story facade bays are segmental arched. The entrance bay has two recessed doors.



MISSOURI DEPARTMENT OF NATURAL RESOURCES  
STATE HISTORIC PRESERVATION OFFICE, P.O. Box 176, Jefferson City, MO 6510

ARCHITECTURAL/HISTORIC INVENTORY FORM

1. Survey No. SLC-AS-045-0460		2. Survey Name: Carondelet	
3. County:		4. Address (Street No.) 7117-19	Street (name) Michigan Avenue
5. City: St. Louis City	Vicinity: <input type="checkbox"/>	6. UTM:	
8. Historic name (if known):		7. Township/Range/Section:	
9. Present/other name (if known):			
10. Ownership: <input type="checkbox"/> Private <input type="checkbox"/> Public		11a. Historic use (if known): multiple dwelling	11b. Current use: multiple dwelling

HISTORICAL INFORMATION

12. Construction date: ca. 1890	15. Architect:	18. Previously surveyed? <input type="checkbox"/> Cite survey name in box 22 cont. (page 3)
13. Significant date/period:	16. Builder/contractor:	19. On National Register? <input type="checkbox"/> indiv. <input type="checkbox"/> district Cite nomination name in box 22 cont. (page 3)
14. Area(s) of significance:	17. Original or significant owner:	20. National Register eligible? <input type="checkbox"/> individually eligible <input type="checkbox"/> district potential C <input type="checkbox"/> NC <input type="checkbox"/> <input type="checkbox"/> not eligible <input type="checkbox"/> not determined
21. History and significance on continuation page. <input type="checkbox"/>		22. Sources of information on continuation page. <input type="checkbox"/>

ARCHITECTURAL INFORMATION

23. Category of property: <input type="checkbox"/> building(s) <input type="checkbox"/> site <input type="checkbox"/> structure <input type="checkbox"/> object	30. Roof material: asphalt shingle	37. Windows: <input type="checkbox"/> historic <input type="checkbox"/> replacement Pane arrangement:
24. Vernacular or property type:	31. Chimney placement:	38. Acreage (rural): Visible from public road? <input type="checkbox"/>
25. Architectural Style: Classical Revival	32. Structural system:	39. Changes (describe in box 28 cont.): <input type="checkbox"/> Addition(s) Date(s): <input type="checkbox"/> Altered Date(s): <input type="checkbox"/> Moved Date(s): <input type="checkbox"/> Other Date(s):
26. Plan shape:	33. Ext. wall cladding: red brick	Endangered by:
27. Number of stories: 2	34. Foundation material: stone	
28. Number of bays (1st floor): 6	35. Basement type:	40. Number of outbuildings (describe in box 40 cont.):
29. Roof type: side gable	36. Front porch type/placement:	41. Further description of building features and associated resources on continuation page. <input type="checkbox"/>

OTHER

42. Current owner/address:	43. Form prepared by (name and org.): Landmarks Association of St. Louis	44. Survey date: 2006
		45. Date of revisions:

FOR SHPO USE:

Date entered in inventory:	Level of survey <input type="checkbox"/> reconnaissance <input type="checkbox"/> intensive	Additional research needed? <input type="checkbox"/> yes <input type="checkbox"/> no
National Register Status <input type="checkbox"/> listed <input type="checkbox"/> in listed district Name: <input type="checkbox"/> pending listing <input type="checkbox"/> eligible (individually) <input type="checkbox"/> eligible (district) <input type="checkbox"/> not eligible <input type="checkbox"/> not determined	Other:	



**ARCHITECTURAL/HISTORIC INVENTORY FORM**

---

SLC-AS-045-0460

Page 2

**ADDITIONAL INFORMATION:**

21. (cont.) History and significance. Expand box as necessary, or add continuation pages.

22. (cont.) Sources of information. Expand box as necessary, or add continuation pages.

40. (cont.) Description of environment and outbuildings. Expand box as necessary, or add continuation pages.

41. (cont.) Further description of important architectural features. Expand box as necessary, or add continuation pages.

An especially well-maintained building. A bracketed wood cornice supports a pediment. A slightly projecting center bay has two round-arched entrance bays with recessed doors. The flanking windows are also round arched. The six bays of windows in the second story are segmental arched. Keystones and voussoirs decorate each opening. A stone stringcourse divides the two levels.



MISSOURI DEPARTMENT OF NATURAL RESOURCES  
STATE HISTORIC PRESERVATION OFFICE, P.O. Box 176, Jefferson City, MO 6510

ARCHITECTURAL/HISTORIC INVENTORY FORM

1. Survey No. SLC-AS-045-0461		2. Survey Name: Carondelet	
3. County:		4. Address (Street No.) 7120	Street (name) Michigan Avenue
5. City: St. Louis City	Vicinity: <input type="checkbox"/>	6. UTM:	
8. Historic name (if known):		9. Present/other name (if known):	
10. Ownership: <input type="checkbox"/> Private <input type="checkbox"/> Public		11a. Historic use (if known): single dwelling	11b. Current use: single dwelling

HISTORICAL INFORMATION

12. Construction date:	15. Architect:	18. Previously surveyed? <input type="checkbox"/> Cite survey name in box 22 cont. (page 3)
13. Significant date/period:	16. Builder/contractor:	19. On National Register? <input type="checkbox"/> indiv. <input type="checkbox"/> district Cite nomination name in box 22 cont. (page 3)
14. Area(s) of significance:	17. Original or significant owner:	20. National Register eligible? <input type="checkbox"/> individually eligible <input type="checkbox"/> district potential C <input type="checkbox"/> NC <input type="checkbox"/> <input type="checkbox"/> not eligible <input type="checkbox"/> not determined
21. History and significance on continuation page. <input type="checkbox"/>		22. Sources of information on continuation page. <input type="checkbox"/>

ARCHITECTURAL INFORMATION

23. Category of property: <input type="checkbox"/> building(s) <input type="checkbox"/> site <input type="checkbox"/> structure <input type="checkbox"/> object	30. Roof material: asphalt shingle	37. Windows: <input type="checkbox"/> historic <input type="checkbox"/> replacement Pane arrangement:
24. Vernacular or property type:	31. Chimney placement:	38. Acreage (rural): Visible from public road? <input type="checkbox"/>
25. Architectural Style: Vernacular Classical	32. Structural system:	39. Changes (describe in box 28 cont.): <input type="checkbox"/> Addition(s) Date(s): <input type="checkbox"/> Altered Date(s): <input type="checkbox"/> Moved Date(s): <input type="checkbox"/> Other Date(s):
26. Plan shape:	33. Ext. wall cladding: brick (painted)	Endangered by:
27. Number of stories: 2	34. Foundation material: stone	40. Number of outbuildings (describe in box 40 cont.):
28. Number of bays (1st floor): 3	35. Basement type:	41. Further description of building features and associated resources on continuation page. <input type="checkbox"/>
29. Roof type: front gable	36. Front porch type/placement:	

OTHER

42. Current owner/address:	43. Form prepared by (name and org.): Landmarks Association of St. Louis	44. Survey date: 2006
		45. Date of revisions:

FOR SHPO USE:

Date entered in inventory:	Level of survey <input type="checkbox"/> reconnaissance <input type="checkbox"/> intensive	Additional research needed? <input type="checkbox"/> yes <input type="checkbox"/> no
National Register Status <input type="checkbox"/> listed <input type="checkbox"/> in listed district Name: <input type="checkbox"/> pending listing <input type="checkbox"/> eligible (individually) <input type="checkbox"/> eligible (district) <input type="checkbox"/> not eligible <input type="checkbox"/> not determined	Other:	



**ARCHITECTURAL/HISTORIC INVENTORY FORM**

---

SLC-AS-045-0461

Page 2

**ADDITIONAL INFORMATION:**

21. (cont.) History and significance. Expand box as necessary, or add continuation pages.

22. (cont.) Sources of information. Expand box as necessary, or add continuation pages.

40. (cont.) Description of environment and outbuildings. Expand box as necessary, or add continuation pages.

41. (cont.) Further description of important architectural features. Expand box as necessary, or add continuation pages.

Three window bays in the second story are in segmental arched openings. The lower story windows are rectangular. A hipped porch on wood supports is full-length.



**ARCHITECTURAL/HISTORIC INVENTORY FORM**

1. Survey No. SLC-AS-045-0462		2. Survey Name: Carondelet	
3. County:		4. Address (Street No.) 7121	Street (name) Michigan Avenue
5. City: St. Louis City	Vicinity: <input type="checkbox"/>	6. UTM:	
7. Township/Range/Section:		8. Historic name (if known):	
9. Present/other name (if known):		10. Ownership: <input type="checkbox"/> Private <input type="checkbox"/> Public	
11a. Historic use (if known): multiple dwelling		11b. Current use: multiple dwelling	

**HISTORICAL INFORMATION**

12. Construction date: ca. 1880	15. Architect:	18. Previously surveyed? <input type="checkbox"/> Cite survey name in box 22 cont. (page 3)
13. Significant date/period:	16. Builder/contractor:	19. On National Register? <input type="checkbox"/> indiv. <input type="checkbox"/> district Cite nomination name in box 22 cont. (page 3)
14. Area(s) of significance:	17. Original or significant owner:	20. National Register eligible? <input type="checkbox"/> individually eligible <input type="checkbox"/> district potential C <input type="checkbox"/> NC <input type="checkbox"/> <input type="checkbox"/> not eligible <input type="checkbox"/> not determined
21. History and significance on continuation page. <input type="checkbox"/>		22. Sources of information on continuation page. <input type="checkbox"/>

**ARCHITECTURAL INFORMATION**

23. Category of property: <input type="checkbox"/> building(s) <input type="checkbox"/> site <input type="checkbox"/> structure <input type="checkbox"/> object	30. Roof material: asphalt shingle	37. Windows: <input type="checkbox"/> historic <input type="checkbox"/> replacement Pane arrangement:
24. Vernacular or property type:	31. Chimney placement:	38. Acreage (rural): Visible from public road? <input type="checkbox"/>
25. Architectural Style: Vernacular Classical	32. Structural system:	39. Changes (describe in box 28 cont.): <input type="checkbox"/> Addition(s) Date(s): <input type="checkbox"/> Altered Date(s): <input type="checkbox"/> Moved Date(s): <input type="checkbox"/> Other Date(s):
26. Plan shape:	33. Ext. wall cladding: red brick	Endangered by:
27. Number of stories: 2	34. Foundation material: stone	40. Number of outbuildings (describe in box 40 cont.):
28. Number of bays (1st floor): 3	35. Basement type:	41. Further description of building features and associated resources on continuation page. <input type="checkbox"/>
29. Roof type: hip	36. Front porch type/placement:	

**OTHER**

42. Current owner/address:	43. Form prepared by (name and org.): Landmarks Association of St. Louis	44. Survey date: 2006
		45. Date of revisions:

**FOR SHPO USE:**

Date entered in inventory:	Level of survey <input type="checkbox"/> reconnaissance <input type="checkbox"/> intensive	Additional research needed? <input type="checkbox"/> yes <input type="checkbox"/> no
National Register Status <input type="checkbox"/> listed <input type="checkbox"/> in listed district Name: <input type="checkbox"/> pending listing <input type="checkbox"/> eligible (individually) <input type="checkbox"/> eligible (district) <input type="checkbox"/> not eligible <input type="checkbox"/> not determined	Other:	



**ARCHITECTURAL/HISTORIC INVENTORY FORM**

---

SLC-AS-045-0462

Page 2

**ADDITIONAL INFORMATION:**

21. (cont.) History and significance. Expand box as necessary, or add continuation pages.

22. (cont.) Sources of information. Expand box as necessary, or add continuation pages.

40. (cont.) Description of environment and outbuildings. Expand box as necessary, or add continuation pages.

41. (cont.) Further description of important architectural features. Expand box as necessary, or add continuation pages.

A bracketed wood cornice extends across the low-pitched hipped roof line. The openings are segmental arched and include an entrance bay with recessed doors with transoms above. The window bays have stone sills.





**ARCHITECTURAL/HISTORIC INVENTORY FORM**

1. Survey No. SLC-AS-045-0463		2. Survey Name: Carondelet	
3. County:		4. Address (Street No.) 7123	Street (name) Michigan Avenue
5. City: St. Louis City	Vicinity: <input type="checkbox"/>	6. UTM:	
8. Historic name (if known):		7. Township/Range/Section:	
9. Present/other name (if known):			
10. Ownership: <input type="checkbox"/> Private <input type="checkbox"/> Public		11a. Historic use (if known): single dwelling	11b. Current use: multiple dwelling

**HISTORICAL INFORMATION**

12. Construction date: 1891	15. Architect:	18. Previously surveyed? <input type="checkbox"/> Cite survey name in box 22 cont. (page 3)
13. Significant date/period:	16. Builder/contractor:	19. On National Register? <input type="checkbox"/> indiv. <input type="checkbox"/> district Cite nomination name in box 22 cont. (page 3)
14. Area(s) of significance:	17. Original or significant owner: Klausmann, Maria	20. National Register eligible? <input type="checkbox"/> individually eligible <input type="checkbox"/> district potential C <input type="checkbox"/> NC <input type="checkbox"/> <input type="checkbox"/> not eligible <input type="checkbox"/> not determined
21. History and significance on continuation page. <input type="checkbox"/>		22. Sources of information on continuation page. <input type="checkbox"/>

**ARCHITECTURAL INFORMATION**

23. Category of property: <input type="checkbox"/> building(s) <input type="checkbox"/> site <input type="checkbox"/> structure <input type="checkbox"/> object	30. Roof material: unknown	37. Windows: <input type="checkbox"/> historic <input type="checkbox"/> replacement Pane arrangement:
24. Vernacular or property type:	31. Chimney placement:	38. Acreage (rural): Visible from public road? <input type="checkbox"/>
25. Architectural Style: Italianate	32. Structural system:	39. Changes (describe in box 28 cont.): <input type="checkbox"/> Addition(s) Date(s): <input type="checkbox"/> Altered Date(s): <input type="checkbox"/> Moved Date(s): <input type="checkbox"/> Other Date(s):
26. Plan shape:	33. Ext. wall cladding: red brick	Endangered by:
27. Number of stories: 2 1/2	34. Foundation material: stone	40. Number of outbuildings (describe in box 40 cont.):
28. Number of bays (1st floor): 3	35. Basement type:	41. Further description of building features and associated resources on continuation page. <input type="checkbox"/>
29. Roof type: flat	36. Front porch type/placement:	

**OTHER**

42. Current owner/address:	43. Form prepared by (name and org.): Landmarks Association of St. Louis	44. Survey date: 2006
		45. Date of revisions:

**FOR SHPO USE:**

Date entered in inventory:	Level of survey <input type="checkbox"/> reconnaissance <input type="checkbox"/> intensive	Additional research needed? <input type="checkbox"/> yes <input type="checkbox"/> no
National Register Status <input type="checkbox"/> listed <input type="checkbox"/> in listed district Name: <input type="checkbox"/> pending listing <input type="checkbox"/> eligible (individually) <input type="checkbox"/> eligible (district) <input type="checkbox"/> not eligible <input type="checkbox"/> not determined	Other:	



**ARCHITECTURAL/HISTORIC INVENTORY FORM**

SLC-AS-045-0463

Page 2

**ADDITIONAL INFORMATION:**

21. (cont.) History and significance. Expand box as necessary, or add continuation pages.

22. (cont.) Sources of information. Expand box as necessary, or add continuation pages.

40. (cont.) Description of environment and outbuildings. Expand box as necessary, or add continuation pages.

41. (cont.) Further description of important architectural features. Expand box as necessary, or add continuation pages.

The gable roof on the projecting entrance bay intersects a slate-clad mansard-type roof. A Palladian-style window is positioned in the gable with a pair of round arched windows below. A round arched entrance bay with two doors is positioned at the bottom of the projecting bay. A three-part round arched window bay with transoms sits next to the entrance. A projection on the first floor sits at an angle. Second story windows are round arched.



MISSOURI DEPARTMENT OF NATURAL RESOURCES  
STATE HISTORIC PRESERVATION OFFICE, P.O. Box 176, Jefferson City, MO 6510

**ARCHITECTURAL/HISTORIC INVENTORY FORM**

1. Survey No. SLC-AS-045-0464		2. Survey Name: Carondelet	
3. County:		4. Address (Street No.) 7127	Street (name) Michigan Avenue
5. City: St. Louis City	Vicinity: <input type="checkbox"/>	6. UTM:	
8. Historic name (if known):		7. Township/Range/Section:	
9. Present/other name (if known):			
10. Ownership: <input type="checkbox"/> Private <input type="checkbox"/> Public		11a. Historic use (if known): single dwelling	11b. Current use: multiple dwelling

**HISTORICAL INFORMATION**

12. Construction date: 1891	15. Architect:	18. Previously surveyed? <input type="checkbox"/> Cite survey name in box 22 cont. (page 3)
13. Significant date/period:	16. Builder/contractor:	19. On National Register? <input type="checkbox"/> indiv. <input type="checkbox"/> district Cite nomination name in box 22 cont. (page 3)
14. Area(s) of significance:	17. Original or significant owner: Klausmann, Maria	20. National Register eligible? <input type="checkbox"/> individually eligible <input type="checkbox"/> district potential C <input type="checkbox"/> NC <input type="checkbox"/> <input type="checkbox"/> not eligible <input type="checkbox"/> not determined
21. History and significance on continuation page. <input type="checkbox"/>		22. Sources of information on continuation page. <input type="checkbox"/>

**ARCHITECTURAL INFORMATION**

23. Category of property: <input type="checkbox"/> building(s) <input type="checkbox"/> site <input type="checkbox"/> structure <input type="checkbox"/> object	30. Roof material: asphalt shingle	37. Windows: <input type="checkbox"/> historic <input type="checkbox"/> replacement Pane arrangement:
24. Vernacular or property type:	31. Chimney placement:	38. Acreage (rural): Visible from public road? <input type="checkbox"/>
25. Architectural Style: Late 19th Century Revival	32. Structural system:	39. Changes (describe in box 28 cont.): <input type="checkbox"/> Addition(s) Date(s): <input type="checkbox"/> Altered Date(s): <input type="checkbox"/> Moved Date(s): <input type="checkbox"/> Other Date(s):
26. Plan shape:	33. Ext. wall cladding: red brick	Endangered by:
27. Number of stories: 2 1/2	34. Foundation material: stone	
28. Number of bays (1st floor): 5	35. Basement type:	40. Number of outbuildings (describe in box 40 cont.):
29. Roof type: flat side gable in front	36. Front porch type/placement:	41. Further description of building features and associated resources on continuation page. <input type="checkbox"/>

**OTHER**

42. Current owner/address:	43. Form prepared by (name and org.): Landmarks Association of St. Louis	44. Survey date: 2006
		45. Date of revisions:

**FOR SHPO USE:**

Date entered in inventory:	Level of survey <input type="checkbox"/> reconnaissance <input type="checkbox"/> intensive	Additional research needed? <input type="checkbox"/> yes <input type="checkbox"/> no
National Register Status <input type="checkbox"/> listed <input type="checkbox"/> in listed district Name: <input type="checkbox"/> pending listing <input type="checkbox"/> eligible (individually) <input type="checkbox"/> eligible (district) <input type="checkbox"/> not eligible <input type="checkbox"/> not determined	Other:	



**ARCHITECTURAL/HISTORIC INVENTORY FORM**

---

SLC-AS-045-0464

Page 2

**ADDITIONAL INFORMATION:**

21. (cont.) History and significance. Expand box as necessary, or add continuation pages.

22. (cont.) Sources of information. Expand box as necessary, or add continuation pages.

40. (cont.) Description of environment and outbuildings. Expand box as necessary, or add continuation pages.

41. (cont.) Further description of important architectural features. Expand box as necessary, or add continuation pages.

A two-story tower dominates the facade of this house. Four round arched windows bays sit in each level of the tower. A dormer with a pair of round arched windows is positioned in the center of the tower's conical roof. The entrance bay is segmental arched and has two recessed doors. A round arched window is in the second level over the door. Beaded brick trim outlines the top of each arch and a dentilled cornice highlights the roofline.



MISSOURI DEPARTMENT OF NATURAL RESOURCES  
STATE HISTORIC PRESERVATION OFFICE, P.O. Box 176, Jefferson City, MO 6510

**ARCHITECTURAL/HISTORIC INVENTORY FORM**

1. Survey No. SLC-AS-045-0465		2. Survey Name: Carondelet	
3. County:		4. Address (Street No.) 7128	Street (name) Michigan Avenue
5. City: St. Louis City	Vicinity: <input type="checkbox"/>	6. UTM:	
7. Township/Range/Section:		8. Historic name (if known):	
9. Present/other name (if known):		10. Ownership: <input type="checkbox"/> Private <input type="checkbox"/> Public	
11a. Historic use (if known): single dwelling		11b. Current use: multiple dwelling	

**HISTORICAL INFORMATION**

12. Construction date: 1885	15. Architect:	18. Previously surveyed? <input type="checkbox"/> Cite survey name in box 22 cont. (page 3)
13. Significant date/period:	16. Builder/contractor:	19. On National Register? <input type="checkbox"/> indiv. <input type="checkbox"/> district Cite nomination name in box 22 cont. (page 3)
14. Area(s) of significance:	17. Original or significant owner: Degenhardt, J.H.	20. National Register eligible? <input type="checkbox"/> individually eligible <input type="checkbox"/> district potential C <input type="checkbox"/> NC <input type="checkbox"/> <input type="checkbox"/> not eligible <input type="checkbox"/> not determined
21. History and significance on continuation page. <input type="checkbox"/>		22. Sources of information on continuation page. <input type="checkbox"/>

**ARCHITECTURAL INFORMATION**

23. Category of property: <input type="checkbox"/> building(s) <input type="checkbox"/> site <input type="checkbox"/> structure <input type="checkbox"/> object	30. Roof material: asphalt shingle	37. Windows: <input type="checkbox"/> historic <input type="checkbox"/> replacement Pane arrangement:
24. Vernacular or property type:	31. Chimney placement:	38. Acreage (rural): Visible from public road? <input type="checkbox"/>
25. Architectural Style: Romanesque	32. Structural system:	39. Changes (describe in box 28 cont.): <input type="checkbox"/> Addition(s) Date(s): <input type="checkbox"/> Altered Date(s): <input type="checkbox"/> Moved Date(s): <input type="checkbox"/> Other Date(s):
26. Plan shape:	33. Ext. wall cladding: brick	Endangered by:
27. Number of stories: 2 1/2	34. Foundation material: stone	40. Number of outbuildings (describe in box 40 cont.):
28. Number of bays (1st floor): 3	35. Basement type:	41. Further description of building features and associated resources on continuation page. <input type="checkbox"/>
29. Roof type: hip	36. Front porch type/placement:	

**OTHER**

42. Current owner/address:	43. Form prepared by (name and org.): Landmarks Association of St. Louis	44. Survey date: 2006
		45. Date of revisions:

**FOR SHPO USE:**

Date entered in inventory:	Level of survey <input type="checkbox"/> reconnaissance <input type="checkbox"/> intensive	Additional research needed? <input type="checkbox"/> yes <input type="checkbox"/> no
National Register Status <input type="checkbox"/> listed <input type="checkbox"/> in listed district Name: <input type="checkbox"/> pending listing <input type="checkbox"/> eligible (individually) <input type="checkbox"/> eligible (district) <input type="checkbox"/> not eligible <input type="checkbox"/> not determined	Other:	



**ARCHITECTURAL/HISTORIC INVENTORY FORM**

---

SLC-AS-045-0465

Page 2

**ADDITIONAL INFORMATION:**

21. (cont.) History and significance. Expand box as necessary, or add continuation pages.

22. (cont.) Sources of information. Expand box as necessary, or add continuation pages.

40. (cont.) Description of environment and outbuildings. Expand box as necessary, or add continuation pages.

41. (cont.) Further description of important architectural features. Expand box as necessary, or add continuation pages.

This was built as a single dwelling but served at one time as a funeral home. The high pitched hipped roof has hipped dormers with single windows. The first story has a round arched entrance bay that leads to a recessed corner porch. The other lower story facade bay is a round arched window. A rounded, wood bay window is located in the second story corner. Sanborn maps (1938) show that the rear addition was a chapel.



**ARCHITECTURAL/HISTORIC INVENTORY FORM**

1. Survey No. SLC-AS-045-0466		2. Survey Name: Carondelet	
3. County:		4. Address (Street No.) 7200	Street (name) Michigan Avenue
5. City: St. Louis City	Vicinity: <input type="checkbox"/>	6. UTM:	
8. Historic name (if known):		9. Present/other name (if known):	
10. Ownership: <input type="checkbox"/> Private <input type="checkbox"/> Public		11a. Historic use (if known): multiple dwelling	11b. Current use: multiple dwelling

**HISTORICAL INFORMATION**

12. Construction date:	15. Architect:	18. Previously surveyed? <input type="checkbox"/> Cite survey name in box 22 cont. (page 3)
13. Significant date/period:	16. Builder/contractor:	19. On National Register? <input type="checkbox"/> indiv. <input type="checkbox"/> district Cite nomination name in box 22 cont. (page 3)
14. Area(s) of significance:	17. Original or significant owner:	20. National Register eligible? <input type="checkbox"/> individually eligible <input type="checkbox"/> district potential C <input type="checkbox"/> NC <input type="checkbox"/> <input type="checkbox"/> not eligible <input type="checkbox"/> not determined
21. History and significance on continuation page. <input type="checkbox"/>		22. Sources of information on continuation page. <input type="checkbox"/>

**ARCHITECTURAL INFORMATION**

23. Category of property: <input type="checkbox"/> building(s) <input type="checkbox"/> site <input type="checkbox"/> structure <input type="checkbox"/> object	30. Roof material:	37. Windows: <input type="checkbox"/> historic <input type="checkbox"/> replacement Pane arrangement:
24. Vernacular or property type:	31. Chimney placement:	38. Acreage (rural): Visible from public road? <input type="checkbox"/>
25. Architectural Style:	32. Structural system:	39. Changes (describe in box 28 cont.): <input type="checkbox"/> Addition(s) Date(s): <input type="checkbox"/> Altered Date(s): <input type="checkbox"/> Moved Date(s): <input type="checkbox"/> Other Date(s):
26. Plan shape:	33. Ext. wall cladding: permastone facade, brick sides	Endangered by:
27. Number of stories: 2	34. Foundation material: stone	40. Number of outbuildings (describe in box 40 cont.):
28. Number of bays (1st floor): 2	35. Basement type:	41. Further description of building features and associated resources on continuation page. <input type="checkbox"/>
29. Roof type: flat	36. Front porch type/placement:	

**OTHER**

42. Current owner/address:	43. Form prepared by (name and org.): Landmarks Association of St. Louis	44. Survey date: 2006
		45. Date of revisions:

**FOR SHPO USE:**

Date entered in inventory:	Level of survey <input type="checkbox"/> reconnaissance <input type="checkbox"/> intensive	Additional research needed? <input type="checkbox"/> yes <input type="checkbox"/> no
National Register Status <input type="checkbox"/> listed <input type="checkbox"/> in listed district Name: <input type="checkbox"/> pending listing <input type="checkbox"/> eligible (individually) <input type="checkbox"/> eligible (district) <input type="checkbox"/> not eligible <input type="checkbox"/> not determined	Other:	



**ARCHITECTURAL/HISTORIC INVENTORY FORM**

---

SLC-AS-045-0466

Page 2

**ADDITIONAL INFORMATION:**

21. (cont.) History and significance. Expand box as necessary, or add continuation pages.

22. (cont.) Sources of information. Expand box as necessary, or add continuation pages.

40. (cont.) Description of environment and outbuildings. Expand box as necessary, or add continuation pages.

41. (cont.) Further description of important architectural features. Expand box as necessary, or add continuation pages.

Pre-cast stone covers the facade. The windows are recent replacements. A pair of steel doors under a figerglass awning replace the original entrance.





MISSOURI DEPARTMENT OF NATURAL RESOURCES  
STATE HISTORIC PRESERVATION OFFICE, P.O. Box 176, Jefferson City, MO 6510

ARCHITECTURAL/HISTORIC INVENTORY FORM

1. Survey No. SLC-AS-045-0467		2. Survey Name: Carondelet	
3. County:		4. Address (Street No.) 7203	Street (name) Michigan Avenue
5. City: St. Louis City	Vicinity: <input type="checkbox"/>	6. UTM:	
8. Historic name (if known):		9. Present/other name (if known):	
10. Ownership: <input type="checkbox"/> Private <input type="checkbox"/> Public		11a. Historic use (if known): single dwelling	11b. Current use: single dwelling

HISTORICAL INFORMATION

12. Construction date: 1894	15. Architect: Siepel, Jacob	18. Previously surveyed? <input type="checkbox"/> Cite survey name in box 22 cont. (page 3)
13. Significant date/period:	16. Builder/contractor: Theby, Michael	19. On National Register? <input type="checkbox"/> indiv. <input type="checkbox"/> district Cite nomination name in box 22 cont. (page 3)
14. Area(s) of significance:	17. Original or significant owner: Ruppert, Wm E.	20. National Register eligible? <input type="checkbox"/> individually eligible <input type="checkbox"/> district potential C <input type="checkbox"/> NC <input type="checkbox"/> <input type="checkbox"/> not eligible <input type="checkbox"/> not determined
21. History and significance on continuation page. <input type="checkbox"/>		22. Sources of information on continuation page. <input type="checkbox"/>

ARCHITECTURAL INFORMATION

23. Category of property: <input type="checkbox"/> building(s) <input type="checkbox"/> site <input type="checkbox"/> structure <input type="checkbox"/> object	30. Roof material: asphalt shingle	37. Windows: <input type="checkbox"/> historic <input type="checkbox"/> replacement Pane arrangement:
24. Vernacular or property type:	31. Chimney placement:	38. Acreage (rural): Visible from public road? <input type="checkbox"/>
25. Architectural Style: Late 19th/20th Century Revival	32. Structural system:	39. Changes (describe in box 28 cont.): <input type="checkbox"/> Addition(s) Date(s): <input type="checkbox"/> Altered Date(s): <input type="checkbox"/> Moved Date(s): <input type="checkbox"/> Other Date(s):
26. Plan shape:	33. Ext. wall cladding: red brick	Endangered by:
27. Number of stories: 2 1/2	34. Foundation material: stone	40. Number of outbuildings (describe in box 40 cont.):
28. Number of bays (1st floor): 3	35. Basement type:	41. Further description of building features and associated resources on continuation page. <input type="checkbox"/>
29. Roof type: hip	36. Front porch type/placement:	

OTHER

42. Current owner/address:	43. Form prepared by (name and org.): Landmarks Association of St. Louis	44. Survey date: 2006
		45. Date of revisions:

FOR SHPO USE:

Date entered in inventory:	Level of survey <input type="checkbox"/> reconnaissance <input type="checkbox"/> intensive	Additional research needed? <input type="checkbox"/> yes <input type="checkbox"/> no
National Register Status <input type="checkbox"/> listed <input type="checkbox"/> in listed district Name: <input type="checkbox"/> pending listing <input type="checkbox"/> eligible (individually) <input type="checkbox"/> eligible (district) <input type="checkbox"/> not eligible <input type="checkbox"/> not determined	Other:	



### **ADDITIONAL INFORMATION:**

21. (cont.) History and significance. Expand box as necessary, or add continuation pages.

22. (cont.) Sources of information. Expand box as necessary, or add continuation pages.

40. (cont.) Description of environment and outbuildings. Expand box as necessary, or add continuation pages.

41. (cont.) Further description of important architectural features. Expand box as necessary, or add continuation pages.

This house has a high pitched roof with six-sided towers in both corners of the facade and a hipped dormer in the center. A recessed corner porch has a broad round arched opening. The lower story window bay is also round arched. Textured brick decorates a band between the first and second stories.



MISSOURI DEPARTMENT OF NATURAL RESOURCES  
STATE HISTORIC PRESERVATION OFFICE, P.O. Box 176, Jefferson City, MO 6510

ARCHITECTURAL/HISTORIC INVENTORY FORM

1. Survey No. SLC-AS-045-0468		2. Survey Name: Carondelet	
3. County:		4. Address (Street No.) 7204	Street (name) Michigan Avenue
5. City: St. Louis City	Vicinity: <input type="checkbox"/>	6. UTM:	
8. Historic name (if known):		9. Present/other name (if known):	
10. Ownership: <input type="checkbox"/> Private <input type="checkbox"/> Public		11a. Historic use (if known): multiple dwelling	11b. Current use: multiple dwelling

HISTORICAL INFORMATION

12. Construction date:	15. Architect:	18. Previously surveyed? <input type="checkbox"/> Cite survey name in box 22 cont. (page 3)
13. Significant date/period:	16. Builder/contractor:	19. On National Register? <input type="checkbox"/> indiv. <input type="checkbox"/> district Cite nomination name in box 22 cont. (page 3)
14. Area(s) of significance:	17. Original or significant owner:	20. National Register eligible? <input type="checkbox"/> individually eligible <input type="checkbox"/> district potential C <input type="checkbox"/> NC <input type="checkbox"/> <input type="checkbox"/> not eligible <input type="checkbox"/> not determined
21. History and significance on continuation page. <input type="checkbox"/>		22. Sources of information on continuation page. <input type="checkbox"/>

ARCHITECTURAL INFORMATION

23. Category of property: <input type="checkbox"/> building(s) <input type="checkbox"/> site <input type="checkbox"/> structure <input type="checkbox"/> object	30. Roof material:	37. Windows: <input type="checkbox"/> historic <input type="checkbox"/> replacement Pane arrangement:
24. Vernacular or property type:	31. Chimney placement:	38. Acreage (rural): Visible from public road? <input type="checkbox"/>
25. Architectural Style: Mansard	32. Structural system:	39. Changes (describe in box 28 cont.): <input type="checkbox"/> Addition(s) Date(s): <input type="checkbox"/> Altered Date(s): <input type="checkbox"/> Moved Date(s): <input type="checkbox"/> Other Date(s):
26. Plan shape:	33. Ext. wall cladding: brick	Endangered by:
27. Number of stories: 2	34. Foundation material: stone	40. Number of outbuildings (describe in box 40 cont.):
28. Number of bays (1st floor): 2	35. Basement type:	41. Further description of building features and associated resources on continuation page. <input type="checkbox"/>
29. Roof type: flat with mansard parapet	36. Front porch type/placement:	

OTHER

42. Current owner/address:	43. Form prepared by (name and org.): Landmarks Association of St. Louis	44. Survey date: 2006
		45. Date of revisions:

FOR SHPO USE:

Date entered in inventory:	Level of survey <input type="checkbox"/> reconnaissance <input type="checkbox"/> intensive	Additional research needed? <input type="checkbox"/> yes <input type="checkbox"/> no
National Register Status <input type="checkbox"/> listed <input type="checkbox"/> in listed district Name: <input type="checkbox"/> pending listing <input type="checkbox"/> eligible (individually) <input type="checkbox"/> eligible (district) <input type="checkbox"/> not eligible <input type="checkbox"/> not determined	Other:	



**ARCHITECTURAL/HISTORIC INVENTORY FORM**

---

SLC-AS-045-0468

Page 2

**ADDITIONAL INFORMATION:**

21. (cont.) History and significance. Expand box as necessary, or add continuation pages.

22. (cont.) Sources of information. Expand box as necessary, or add continuation pages.

40. (cont.) Description of environment and outbuildings. Expand box as necessary, or add continuation pages.

41. (cont.) Further description of important architectural features. Expand box as necessary, or add continuation pages.

This house is two bays wide and has an asphalt shingle, mansard-type parapet. The four facade windows are replacements. The segmental arched openings are intact in the second story but the arches have been filled on the first floor. The entrance is on the side.



**ARCHITECTURAL/HISTORIC INVENTORY FORM**

1. Survey No. SLC-AS-045-0469		2. Survey Name: Carondelet	
3. County:		4. Address (Street No.) 7206	Street (name) Michigan Avenue
5. City: St. Louis City	Vicinity: <input type="checkbox"/>	6. UTM:	
8. Historic name (if known):		9. Present/other name (if known):	
10. Ownership: <input type="checkbox"/> Private <input type="checkbox"/> Public		11a. Historic use (if known): multiple dwelling	11b. Current use: multiple dwelling

**HISTORICAL INFORMATION**

12. Construction date:	15. Architect:	18. Previously surveyed? <input type="checkbox"/> Cite survey name in box 22 cont. (page 3)
13. Significant date/period:	16. Builder/contractor:	19. On National Register? <input type="checkbox"/> indiv. <input type="checkbox"/> district Cite nomination name in box 22 cont. (page 3)
14. Area(s) of significance:	17. Original or significant owner:	20. National Register eligible? <input type="checkbox"/> individually eligible <input type="checkbox"/> district potential C <input type="checkbox"/> NC <input type="checkbox"/> <input type="checkbox"/> not eligible <input type="checkbox"/> not determined
21. History and significance on continuation page. <input type="checkbox"/>		22. Sources of information on continuation page. <input type="checkbox"/>

**ARCHITECTURAL INFORMATION**

23. Category of property: <input type="checkbox"/> building(s) <input type="checkbox"/> site <input type="checkbox"/> structure <input type="checkbox"/> object	30. Roof material:	37. Windows: <input type="checkbox"/> historic <input type="checkbox"/> replacement Pane arrangement:
24. Vernacular or property type:	31. Chimney placement:	38. Acreage (rural): Visible from public road? <input type="checkbox"/>
25. Architectural Style: Mansard	32. Structural system:	39. Changes (describe in box 28 cont.): <input type="checkbox"/> Addition(s) Date(s): <input type="checkbox"/> Altered Date(s): <input type="checkbox"/> Moved Date(s): <input type="checkbox"/> Other Date(s):
26. Plan shape:	33. Ext. wall cladding: brick	Endangered by:
27. Number of stories: 2	34. Foundation material: stone	40. Number of outbuildings (describe in box 40 cont.):
28. Number of bays (1st floor): 2	35. Basement type:	41. Further description of building features and associated resources on continuation page. <input type="checkbox"/>
29. Roof type: flat with mansard parapet	36. Front porch type/placement:	

**OTHER**

42. Current owner/address:	43. Form prepared by (name and org.): Landmarks Association of St. Louis	44. Survey date: 2006
		45. Date of revisions:

**FOR SHPO USE:**

Date entered in inventory:	Level of survey <input type="checkbox"/> reconnaissance <input type="checkbox"/> intensive	Additional research needed? <input type="checkbox"/> yes <input type="checkbox"/> no
National Register Status <input type="checkbox"/> listed <input type="checkbox"/> in listed district Name: <input type="checkbox"/> pending listing <input type="checkbox"/> eligible (individually) <input type="checkbox"/> eligible (district) <input type="checkbox"/> not eligible <input type="checkbox"/> not determined	Other:	



**ADDITIONAL INFORMATION:**

21. (cont.) History and significance. Expand box as necessary, or add continuation pages.

22. (cont.) Sources of information. Expand box as necessary, or add continuation pages.

40. (cont.) Description of environment and outbuildings. Expand box as necessary, or add continuation pages.

41. (cont.) Further description of important architectural features. Expand box as necessary, or add continuation pages.

The facade has two bays of segmental arched windows on both levels. The door is located on the side. The mansard-type parapet is asphalt shingle.



MISSOURI DEPARTMENT OF NATURAL RESOURCES  
STATE HISTORIC PRESERVATION OFFICE, P.O. Box 176, Jefferson City, MO 6510

**ARCHITECTURAL/HISTORIC INVENTORY FORM**

1. Survey No. SLC-AS-045-0470		2. Survey Name: Carondelet	
3. County:		4. Address (Street No.) 7209	Street (name) Michigan Avenue
5. City: St. Louis City	Vicinity: <input type="checkbox"/>	6. UTM:	
7. Township/Range/Section:		8. Historic name (if known):	
9. Present/other name (if known):		10. Ownership: <input type="checkbox"/> Private <input type="checkbox"/> Public	
11a. Historic use (if known): single dwelling		11b. Current use: single dwelling	

**HISTORICAL INFORMATION**

12. Construction date: 1892	15. Architect:	18. Previously surveyed? <input type="checkbox"/> Cite survey name in box 22 cont. (page 3)
13. Significant date/period:	16. Builder/contractor: Thielker Bros.	19. On National Register? <input type="checkbox"/> indiv. <input type="checkbox"/> district Cite nomination name in box 22 cont. (page 3)
14. Area(s) of significance:	17. Original or significant owner: Seipel, Jacob	20. National Register eligible? <input type="checkbox"/> individually eligible <input type="checkbox"/> district potential C <input type="checkbox"/> NC <input type="checkbox"/> <input type="checkbox"/> not eligible <input type="checkbox"/> not determined
21. History and significance on continuation page. <input type="checkbox"/>		22. Sources of information on continuation page. <input type="checkbox"/>

**ARCHITECTURAL INFORMATION**

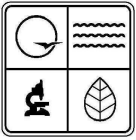
23. Category of property: <input type="checkbox"/> building(s) <input type="checkbox"/> site <input type="checkbox"/> structure <input type="checkbox"/> object	30. Roof material: asphalt shingle	37. Windows: <input type="checkbox"/> historic <input type="checkbox"/> replacement Pane arrangement:
24. Vernacular or property type:	31. Chimney placement:	38. Acreage (rural): Visible from public road? <input type="checkbox"/>
25. Architectural Style: Late 19th/20th Century Revival	32. Structural system:	39. Changes (describe in box 28 cont.): <input type="checkbox"/> Addition(s) Date(s): <input type="checkbox"/> Altered Date(s): <input type="checkbox"/> Moved Date(s): <input type="checkbox"/> Other Date(s):
26. Plan shape:	33. Ext. wall cladding: red brick	Endangered by:
27. Number of stories: 2 1/2	34. Foundation material: stone	40. Number of outbuildings (describe in box 40 cont.):
28. Number of bays (1st floor): 3	35. Basement type:	41. Further description of building features and associated resources on continuation page. <input type="checkbox"/>
29. Roof type: hip	36. Front porch type/placement:	

**OTHER**

42. Current owner/address:	43. Form prepared by (name and org.): Landmarks Association of St. Louis	44. Survey date: 2006
		45. Date of revisions:

**FOR SHPO USE:**

Date entered in inventory:	Level of survey <input type="checkbox"/> reconnaissance <input type="checkbox"/> intensive	Additional research needed? <input type="checkbox"/> yes <input type="checkbox"/> no
National Register Status <input type="checkbox"/> listed <input type="checkbox"/> in listed district Name: <input type="checkbox"/> pending listing <input type="checkbox"/> eligible (individually) <input type="checkbox"/> eligible (district) <input type="checkbox"/> not eligible <input type="checkbox"/> not determined	Other:	



**ADDITIONAL INFORMATION:**

21. (cont.) History and significance. Expand box as necessary, or add continuation pages.

22. (cont.) Sources of information. Expand box as necessary, or add continuation pages.

40. (cont.) Description of environment and outbuildings. Expand box as necessary, or add continuation pages.

41. (cont.) Further description of important architectural features. Expand box as necessary, or add continuation pages.

A high-pitched hipped roof with a prominent dormer is positioned between the corners of the brick wall. Four windows are situated in second story just under the roofline. The entrance bay is round arched with a recessed door.





MISSOURI DEPARTMENT OF NATURAL RESOURCES  
STATE HISTORIC PRESERVATION OFFICE, P.O. Box 176, Jefferson City, MO 6510

**ARCHITECTURAL/HISTORIC INVENTORY FORM**

1. Survey No. SLC-AS-045-0471		2. Survey Name: Carondelet	
3. County:		4. Address (Street No.) 7210	Street (name) Michigan Avenue
5. City: St. Louis City	Vicinity: <input type="checkbox"/>	6. UTM:	
7. Township/Range/Section:		8. Historic name (if known):	
9. Present/other name (if known):		10. Ownership: <input type="checkbox"/> Private <input type="checkbox"/> Public	
11a. Historic use (if known): single dwelling		11b. Current use: single dwelling	

**HISTORICAL INFORMATION**

12. Construction date:	15. Architect:	18. Previously surveyed? <input type="checkbox"/> Cite survey name in box 22 cont. (page 3)
13. Significant date/period:	16. Builder/contractor:	19. On National Register? <input type="checkbox"/> indiv. <input type="checkbox"/> district Cite nomination name in box 22 cont. (page 3)
14. Area(s) of significance:	17. Original or significant owner:	20. National Register eligible? <input type="checkbox"/> individually eligible <input type="checkbox"/> district potential C <input type="checkbox"/> NC <input type="checkbox"/> <input type="checkbox"/> not eligible <input type="checkbox"/> not determined
21. History and significance on continuation page. <input type="checkbox"/>		22. Sources of information on continuation page. <input type="checkbox"/>

**ARCHITECTURAL INFORMATION**

23. Category of property: <input type="checkbox"/> building(s) <input type="checkbox"/> site <input type="checkbox"/> structure <input type="checkbox"/> object	30. Roof material: asphalt shingle	37. Windows: <input type="checkbox"/> historic <input type="checkbox"/> replacement Pane arrangement:
24. Vernacular or property type:	31. Chimney placement:	38. Acreage (rural): Visible from public road? <input type="checkbox"/>
25. Architectural Style: Vernacular Classical	32. Structural system:	39. Changes (describe in box 28 cont.): <input type="checkbox"/> Addition(s) Date(s): <input type="checkbox"/> Altered Date(s): <input type="checkbox"/> Moved Date(s): <input type="checkbox"/> Other Date(s):
26. Plan shape:	33. Ext. wall cladding: brick	Endangered by:
27. Number of stories: 2	34. Foundation material: stone	40. Number of outbuildings (describe in box 40 cont.):
28. Number of bays (1st floor): 2	35. Basement type:	41. Further description of building features and associated resources on continuation page. <input type="checkbox"/>
29. Roof type: hip	36. Front porch type/placement:	

**OTHER**

42. Current owner/address:	43. Form prepared by (name and org.): Landmarks Association of St. Louis	44. Survey date: 2006
		45. Date of revisions:

**FOR SHPO USE:**

Date entered in inventory:	Level of survey <input type="checkbox"/> reconnaissance <input type="checkbox"/> intensive	Additional research needed? <input type="checkbox"/> yes <input type="checkbox"/> no
National Register Status <input type="checkbox"/> listed <input type="checkbox"/> in listed district Name: <input type="checkbox"/> pending listing <input type="checkbox"/> eligible (individually) <input type="checkbox"/> eligible (district) <input type="checkbox"/> not eligible <input type="checkbox"/> not determined	Other:	



**ARCHITECTURAL/HISTORIC INVENTORY FORM**

---

SLC-AS-045-0471

Page 2

**ADDITIONAL INFORMATION:**

21. (cont.) History and significance. Expand box as necessary, or add continuation pages.

22. (cont.) Sources of information. Expand box as necessary, or add continuation pages.

40. (cont.) Description of environment and outbuildings. Expand box as necessary, or add continuation pages.

41. (cont.) Further description of important architectural features. Expand box as necessary, or add continuation pages.

This house has a low-pitched roof and a brick cornice. The four facade openings are segmental arched (the arch over the entrance bay has been boarded but the opening is intact).



MISSOURI DEPARTMENT OF NATURAL RESOURCES  
STATE HISTORIC PRESERVATION OFFICE, P.O. Box 176, Jefferson City, MO 6510

**ARCHITECTURAL/HISTORIC INVENTORY FORM**

1. Survey No. SLC-AS-045-0472		2. Survey Name: Carondelet	
3. County:		4. Address (Street No.) 7211	Street (name) Michigan Avenue
5. City: St. Louis City	Vicinity: <input type="checkbox"/>	6. UTM:	
8. Historic name (if known):		9. Present/other name (if known):	
10. Ownership: <input type="checkbox"/> Private <input type="checkbox"/> Public		11a. Historic use (if known): multiple dwelling	11b. Current use: multiple dwelling

**HISTORICAL INFORMATION**

12. Construction date: ca. 1905	15. Architect:	18. Previously surveyed? <input type="checkbox"/> Cite survey name in box 22 cont. (page 3)
13. Significant date/period:	16. Builder/contractor:	19. On National Register? <input type="checkbox"/> indiv. <input type="checkbox"/> district Cite nomination name in box 22 cont. (page 3)
14. Area(s) of significance:	17. Original or significant owner:	20. National Register eligible? <input type="checkbox"/> individually eligible <input type="checkbox"/> district potential C <input type="checkbox"/> NC <input type="checkbox"/> <input type="checkbox"/> not eligible <input type="checkbox"/> not determined
21. History and significance on continuation page. <input type="checkbox"/>		22. Sources of information on continuation page. <input type="checkbox"/>

**ARCHITECTURAL INFORMATION**

23. Category of property: <input type="checkbox"/> building(s) <input type="checkbox"/> site <input type="checkbox"/> structure <input type="checkbox"/> object	30. Roof material: unknown	37. Windows: <input type="checkbox"/> historic <input type="checkbox"/> replacement Pane arrangement:
24. Vernacular or property type:	31. Chimney placement:	38. Acreage (rural): Visible from public road? <input type="checkbox"/>
25. Architectural Style: Flat Roof	32. Structural system:	39. Changes (describe in box 28 cont.): <input type="checkbox"/> Addition(s) Date(s): <input type="checkbox"/> Altered Date(s): <input type="checkbox"/> Moved Date(s): <input type="checkbox"/> Other Date(s):
26. Plan shape:	33. Ext. wall cladding: red brick	Endangered by:
27. Number of stories: 2	34. Foundation material: stone	40. Number of outbuildings (describe in box 40 cont.):
28. Number of bays (1st floor): 2	35. Basement type:	41. Further description of building features and associated resources on continuation page. <input type="checkbox"/>
29. Roof type: flat	36. Front porch type/placement:	

**OTHER**

42. Current owner/address:	43. Form prepared by (name and org.): Landmarks Association of St. Louis	44. Survey date: 2006
		45. Date of revisions:

**FOR SHPO USE:**

Date entered in inventory:	Level of survey <input type="checkbox"/> reconnaissance <input type="checkbox"/> intensive	Additional research needed? <input type="checkbox"/> yes <input type="checkbox"/> no
National Register Status <input type="checkbox"/> listed <input type="checkbox"/> in listed district Name: <input type="checkbox"/> pending listing <input type="checkbox"/> eligible (individually) <input type="checkbox"/> eligible (district) <input type="checkbox"/> not eligible <input type="checkbox"/> not determined	Other:	



**ARCHITECTURAL/HISTORIC INVENTORY FORM**

---

SLC-AS-045-0472

Page 2

**ADDITIONAL INFORMATION:**

21. (cont.) History and significance. Expand box as necessary, or add continuation pages.

22. (cont.) Sources of information. Expand box as necessary, or add continuation pages.

40. (cont.) Description of environment and outbuildings. Expand box as necessary, or add continuation pages.

41. (cont.) Further description of important architectural features. Expand box as necessary, or add continuation pages.

A keystone marks the round arched entrance bay which shelters two recessed doors with transoms. The second lower story facade bay is a three-part segmental arched window with stained glass transoms. The upper story window is also three-part with stained glass transoms.



MISSOURI DEPARTMENT OF NATURAL RESOURCES  
STATE HISTORIC PRESERVATION OFFICE, P.O. Box 176, Jefferson City, MO 6510

**ARCHITECTURAL/HISTORIC INVENTORY FORM**

1. Survey No. SLC-AS-045-0473		2. Survey Name: Carondelet	
3. County:		4. Address (Street No.) 7212	Street (name) Michigan Avenue
5. City: St. Louis City	Vicinity: <input type="checkbox"/>	6. UTM:	
8. Historic name (if known):		9. Present/other name (if known):	
10. Ownership: <input type="checkbox"/> Private <input type="checkbox"/> Public		11a. Historic use (if known): multiple dwelling	11b. Current use: multiple dwelling

**HISTORICAL INFORMATION**

12. Construction date:	15. Architect:	18. Previously surveyed? <input type="checkbox"/> Cite survey name in box 22 cont. (page 3)
13. Significant date/period:	16. Builder/contractor:	19. On National Register? <input type="checkbox"/> indiv. <input type="checkbox"/> district Cite nomination name in box 22 cont. (page 3)
14. Area(s) of significance:	17. Original or significant owner:	20. National Register eligible? <input type="checkbox"/> individually eligible <input type="checkbox"/> district potential C <input type="checkbox"/> NC <input type="checkbox"/> <input type="checkbox"/> not eligible <input type="checkbox"/> not determined
21. History and significance on continuation page. <input type="checkbox"/>		22. Sources of information on continuation page. <input type="checkbox"/>

**ARCHITECTURAL INFORMATION**

23. Category of property: <input type="checkbox"/> building(s) <input type="checkbox"/> site <input type="checkbox"/> structure <input type="checkbox"/> object	30. Roof material:	37. Windows: <input type="checkbox"/> historic <input type="checkbox"/> replacement Pane arrangement:
24. Vernacular or property type:	31. Chimney placement:	38. Acreage (rural): Visible from public road? <input type="checkbox"/>
25. Architectural Style: shaped parapet	32. Structural system:	39. Changes (describe in box 28 cont.): <input type="checkbox"/> Addition(s) Date(s): <input type="checkbox"/> Altered Date(s): <input type="checkbox"/> Moved Date(s): <input type="checkbox"/> Other Date(s):
26. Plan shape:	33. Ext. wall cladding: brick	Endangered by:
27. Number of stories: 2	34. Foundation material: stone	40. Number of outbuildings (describe in box 40 cont.):
28. Number of bays (1st floor): 3	35. Basement type:	41. Further description of building features and associated resources on continuation page. <input type="checkbox"/>
29. Roof type: flat	36. Front porch type/placement:	

**OTHER**

42. Current owner/address:	43. Form prepared by (name and org.): Landmarks Association of St. Louis	44. Survey date: 2006
		45. Date of revisions:

**FOR SHPO USE:**

Date entered in inventory:	Level of survey <input type="checkbox"/> reconnaissance <input type="checkbox"/> intensive	Additional research needed? <input type="checkbox"/> yes <input type="checkbox"/> no
National Register Status <input type="checkbox"/> listed <input type="checkbox"/> in listed district Name: <input type="checkbox"/> pending listing <input type="checkbox"/> eligible (individually) <input type="checkbox"/> eligible (district) <input type="checkbox"/> not eligible <input type="checkbox"/> not determined	Other:	



**ADDITIONAL INFORMATION:**

21. (cont.) History and significance. Expand box as necessary, or add continuation pages.

22. (cont.) Sources of information. Expand box as necessary, or add continuation pages.

40. (cont.) Description of environment and outbuildings. Expand box as necessary, or add continuation pages.

41. (cont.) Further description of important architectural features. Expand box as necessary, or add continuation pages.

The flat-topped parapet has a corbelled brick cornice. The window bays have been converted from segmental arched to rectangular openings. Each window has a stone sill. The entrance bay is segmental arched.



MISSOURI DEPARTMENT OF NATURAL RESOURCES  
STATE HISTORIC PRESERVATION OFFICE, P.O. Box 176, Jefferson City, MO 6510

**ARCHITECTURAL/HISTORIC INVENTORY FORM**

1. Survey No. SLC-AS-045-0474		2. Survey Name: Carondelet	
3. County:		4. Address (Street No.) 7215	Street (name) Michigan Avenue
5. City: St. Louis City	Vicinity: <input type="checkbox"/>	6. UTM:	
8. Historic name (if known):		9. Present/other name (if known):	
10. Ownership: <input type="checkbox"/> Private <input type="checkbox"/> Public		11a. Historic use (if known): multiple dwelling	11b. Current use: multiple dwelling

**HISTORICAL INFORMATION**

12. Construction date: 1907	15. Architect: Fendler, J.P.	18. Previously surveyed? <input type="checkbox"/> Cite survey name in box 22 cont. (page 3)
13. Significant date/period:	16. Builder/contractor: Fendler, J.P.	19. On National Register? <input type="checkbox"/> indiv. <input type="checkbox"/> district Cite nomination name in box 22 cont. (page 3)
14. Area(s) of significance:	17. Original or significant owner: Bauer, Geo.	20. National Register eligible? <input type="checkbox"/> individually eligible <input type="checkbox"/> district potential C <input type="checkbox"/> NC <input type="checkbox"/> <input type="checkbox"/> not eligible <input type="checkbox"/> not determined
21. History and significance on continuation page. <input type="checkbox"/>		22. Sources of information on continuation page. <input type="checkbox"/>

**ARCHITECTURAL INFORMATION**

23. Category of property: <input type="checkbox"/> building(s) <input type="checkbox"/> site <input type="checkbox"/> structure <input type="checkbox"/> object	30. Roof material: unknown	37. Windows: <input type="checkbox"/> historic <input type="checkbox"/> replacement Pane arrangement:
24. Vernacular or property type:	31. Chimney placement:	38. Acreage (rural): Visible from public road? <input type="checkbox"/>
25. Architectural Style: Late 19th/20th Century Revival	32. Structural system:	39. Changes (describe in box 28 cont.): <input type="checkbox"/> Addition(s) Date(s): <input type="checkbox"/> Altered Date(s): <input type="checkbox"/> Moved Date(s): <input type="checkbox"/> Other Date(s):
26. Plan shape:	33. Ext. wall cladding: red brick	Endangered by:
27. Number of stories: 2	34. Foundation material: stone	40. Number of outbuildings (describe in box 40 cont.):
28. Number of bays (1st floor): 2	35. Basement type:	41. Further description of building features and associated resources on continuation page. <input type="checkbox"/>
29. Roof type: flat	36. Front porch type/placement:	

**OTHER**

42. Current owner/address:	43. Form prepared by (name and org.): Landmarks Association of St. Louis	44. Survey date: 2006
		45. Date of revisions:

**FOR SHPO USE:**

Date entered in inventory:	Level of survey <input type="checkbox"/> reconnaissance <input type="checkbox"/> intensive	Additional research needed? <input type="checkbox"/> yes <input type="checkbox"/> no
National Register Status <input type="checkbox"/> listed <input type="checkbox"/> in listed district Name: <input type="checkbox"/> pending listing <input type="checkbox"/> eligible (individually) <input type="checkbox"/> eligible (district) <input type="checkbox"/> not eligible <input type="checkbox"/> not determined	Other:	



**ARCHITECTURAL/HISTORIC INVENTORY FORM**

SLC-AS-045-0474

Page 2

**ADDITIONAL INFORMATION:**

21. (cont.) History and significance. Expand box as necessary, or add continuation pages.

22. (cont.) Sources of information. Expand box as necessary, or add continuation pages.

40. (cont.) Description of environment and outbuildings. Expand box as necessary, or add continuation pages.

41. (cont.) Further description of important architectural features. Expand box as necessary, or add continuation pages.

Round arched openings are features of both levels of the facade. Beaded brick stringcourses outline the arches. Two doors are recessed behind the entrance bay. The facade windows are replacements. Side windows are segmental arched.





**ARCHITECTURAL/HISTORIC INVENTORY FORM**

1. Survey No. SLC-AS-045-0475		2. Survey Name: Carondelet	
3. County:		4. Address (Street No.) 7219	Street (name) Michigan Avenue
5. City: St. Louis City	Vicinity: <input type="checkbox"/>	6. UTM:	
8. Historic name (if known):		9. Present/other name (if known):	
10. Ownership: <input type="checkbox"/> Private <input type="checkbox"/> Public		11a. Historic use (if known): multiple dwelling	11b. Current use: multiple dwelling

**HISTORICAL INFORMATION**

12. Construction date: 1908	15. Architect:	18. Previously surveyed? <input type="checkbox"/> Cite survey name in box 22 cont. (page 3)
13. Significant date/period:	16. Builder/contractor:	19. On National Register? <input type="checkbox"/> indiv. <input type="checkbox"/> district Cite nomination name in box 22 cont. (page 3)
14. Area(s) of significance:	17. Original or significant owner: Duessel, C.W.	20. National Register eligible? <input type="checkbox"/> individually eligible <input type="checkbox"/> district potential C <input type="checkbox"/> NC <input type="checkbox"/> <input type="checkbox"/> not eligible <input type="checkbox"/> not determined
21. History and significance on continuation page. <input type="checkbox"/>		22. Sources of information on continuation page. <input type="checkbox"/>

**ARCHITECTURAL INFORMATION**

23. Category of property: <input type="checkbox"/> building(s) <input type="checkbox"/> site <input type="checkbox"/> structure <input type="checkbox"/> object	30. Roof material: unknown	37. Windows: <input type="checkbox"/> historic <input type="checkbox"/> replacement Pane arrangement:
24. Vernacular or property type:	31. Chimney placement:	38. Acreage (rural): Visible from public road? <input type="checkbox"/>
25. Architectural Style: Flat Roof	32. Structural system:	39. Changes (describe in box 28 cont.): <input type="checkbox"/> Addition(s) Date(s): <input type="checkbox"/> Altered Date(s): <input type="checkbox"/> Moved Date(s): <input type="checkbox"/> Other Date(s):
26. Plan shape:	33. Ext. wall cladding: red brick	Endangered by:
27. Number of stories: 2	34. Foundation material: stone	40. Number of outbuildings (describe in box 40 cont.):
28. Number of bays (1st floor): 2	35. Basement type:	41. Further description of building features and associated resources on continuation page. <input type="checkbox"/>
29. Roof type: flat	36. Front porch type/placement:	

**OTHER**

42. Current owner/address:	43. Form prepared by (name and org.): Landmarks Association of St. Louis	44. Survey date: 2006
		45. Date of revisions:

**FOR SHPO USE:**

Date entered in inventory:	Level of survey <input type="checkbox"/> reconnaissance <input type="checkbox"/> intensive	Additional research needed? <input type="checkbox"/> yes <input type="checkbox"/> no
National Register Status <input type="checkbox"/> listed <input type="checkbox"/> in listed district Name: <input type="checkbox"/> pending listing <input type="checkbox"/> eligible (individually) <input type="checkbox"/> eligible (district) <input type="checkbox"/> not eligible <input type="checkbox"/> not determined	Other:	



**ADDITIONAL INFORMATION:**

21. (cont.) History and significance. Expand box as necessary, or add continuation pages.

22. (cont.) Sources of information. Expand box as necessary, or add continuation pages.

40. (cont.) Description of environment and outbuildings. Expand box as necessary, or add continuation pages.

41. (cont.) Further description of important architectural features. Expand box as necessary, or add continuation pages.

A recessed porch is positioned in the corner where there are two front doors. The windows are paired and have transoms; the openings are rectangular with stone sills.



MISSOURI DEPARTMENT OF NATURAL RESOURCES  
STATE HISTORIC PRESERVATION OFFICE, P.O. Box 176, Jefferson City, MO 6510

**ARCHITECTURAL/HISTORIC INVENTORY FORM**

1. Survey No. SLC-AS-045-0476		2. Survey Name: Carondelet	
3. County:		4. Address (Street No.) 7223	Street (name) Michigan Avenue
5. City: St. Louis City	Vicinity: <input type="checkbox"/>	6. UTM:	
7. Township/Range/Section:		8. Historic name (if known):	
9. Present/other name (if known):		10. Ownership: <input type="checkbox"/> Private <input type="checkbox"/> Public	
11a. Historic use (if known): single dwelling		11b. Current use: multiple dwelling	

**HISTORICAL INFORMATION**

12. Construction date: 1898	15. Architect:	18. Previously surveyed? <input type="checkbox"/> Cite survey name in box 22 cont. (page 3)
13. Significant date/period:	16. Builder/contractor: Schaefer, J.B.	19. On National Register? <input type="checkbox"/> indiv. <input type="checkbox"/> district Cite nomination name in box 22 cont. (page 3)
14. Area(s) of significance:	17. Original or significant owner: Ahrens, Benj. & Emma	20. National Register eligible? <input type="checkbox"/> individually eligible <input type="checkbox"/> district potential C <input type="checkbox"/> NC <input type="checkbox"/> <input type="checkbox"/> not eligible <input type="checkbox"/> not determined
21. History and significance on continuation page. <input type="checkbox"/>		22. Sources of information on continuation page. <input type="checkbox"/>

**ARCHITECTURAL INFORMATION**

23. Category of property: <input type="checkbox"/> building(s) <input type="checkbox"/> site <input type="checkbox"/> structure <input type="checkbox"/> object	30. Roof material: asphalt shingle	37. Windows: <input type="checkbox"/> historic <input type="checkbox"/> replacement Pane arrangement:
24. Vernacular or property type:	31. Chimney placement:	38. Acreage (rural): Visible from public road? <input type="checkbox"/>
25. Architectural Style: Late 19th/20th Century Revival	32. Structural system:	39. Changes (describe in box 28 cont.): <input type="checkbox"/> Addition(s) Date(s): <input type="checkbox"/> Altered Date(s): <input type="checkbox"/> Moved Date(s): <input type="checkbox"/> Other Date(s):
26. Plan shape:	33. Ext. wall cladding: red brick	Endangered by:
27. Number of stories: 2 1/2	34. Foundation material: stone	40. Number of outbuildings (describe in box 40 cont.):
28. Number of bays (1st floor): 4	35. Basement type:	41. Further description of building features and associated resources on continuation page. <input type="checkbox"/>
29. Roof type: hip	36. Front porch type/placement:	

**OTHER**

42. Current owner/address:	43. Form prepared by (name and org.): Landmarks Association of St. Louis	44. Survey date: 2006
		45. Date of revisions:

**FOR SHPO USE:**

Date entered in inventory:	Level of survey <input type="checkbox"/> reconnaissance <input type="checkbox"/> intensive	Additional research needed? <input type="checkbox"/> yes <input type="checkbox"/> no
National Register Status <input type="checkbox"/> listed <input type="checkbox"/> in listed district Name: <input type="checkbox"/> pending listing <input type="checkbox"/> eligible (individually) <input type="checkbox"/> eligible (district) <input type="checkbox"/> not eligible <input type="checkbox"/> not determined	Other:	



**ARCHITECTURAL/HISTORIC INVENTORY FORM**

---

SLC-AS-045-0476

Page 2

**ADDITIONAL INFORMATION:**

21. (cont.) History and significance. Expand box as necessary, or add continuation pages.

22. (cont.) Sources of information. Expand box as necessary, or add continuation pages.

40. (cont.) Description of environment and outbuildings. Expand box as necessary, or add continuation pages.

41. (cont.) Further description of important architectural features. Expand box as necessary, or add continuation pages.

The most distinguishing feature is the rounded southeast corner with curved windows. A two story projecting entrance bay has a gabled roof that intersects the main roof. Other features include a dentilled brick cornice and paired windows on the facade with contrasting colored brick lintels. The side windows are segmental arched.



MISSOURI DEPARTMENT OF NATURAL RESOURCES  
STATE HISTORIC PRESERVATION OFFICE, P.O. Box 176, Jefferson City, MO 6510

**ARCHITECTURAL/HISTORIC INVENTORY FORM**

1. Survey No. SLC-AS-045-0477		2. Survey Name: Carondelet	
3. County:		4. Address (Street No.) 7227	Street (name) Michigan Avenue
5. City: St. Louis City	Vicinity: <input type="checkbox"/>	6. UTM:	
7. Township/Range/Section:		8. Historic name (if known):	
9. Present/other name (if known):		10. Ownership: <input type="checkbox"/> Private <input type="checkbox"/> Public	
11a. Historic use (if known): single dwelling		11b. Current use: multiple dwelling	

**HISTORICAL INFORMATION**

12. Construction date: 1895	15. Architect:	18. Previously surveyed? <input type="checkbox"/> Cite survey name in box 22 cont. (page 3)
13. Significant date/period:	16. Builder/contractor: Schaefer, J.B.	19. On National Register? <input type="checkbox"/> indiv. <input type="checkbox"/> district Cite nomination name in box 22 cont. (page 3)
14. Area(s) of significance:	17. Original or significant owner: Schaefer, J.B.	20. National Register eligible? <input type="checkbox"/> individually eligible <input type="checkbox"/> district potential C <input type="checkbox"/> NC <input type="checkbox"/> <input type="checkbox"/> not eligible <input type="checkbox"/> not determined
21. History and significance on continuation page. <input type="checkbox"/>		22. Sources of information on continuation page. <input type="checkbox"/>

**ARCHITECTURAL INFORMATION**

23. Category of property: <input type="checkbox"/> building(s) <input type="checkbox"/> site <input type="checkbox"/> structure <input type="checkbox"/> object	30. Roof material: asphalt shingle	37. Windows: <input type="checkbox"/> historic <input type="checkbox"/> replacement Pane arrangement:
24. Vernacular or property type:	31. Chimney placement:	38. Acreage (rural): Visible from public road? <input type="checkbox"/>
25. Architectural Style: Late Victorian/Queen Anne	32. Structural system:	39. Changes (describe in box 28 cont.): <input type="checkbox"/> Addition(s) Date(s): <input type="checkbox"/> Altered Date(s): <input type="checkbox"/> Moved Date(s): <input type="checkbox"/> Other Date(s):
26. Plan shape:	33. Ext. wall cladding: red brick	Endangered by:
27. Number of stories: 2 1/2	34. Foundation material: stone	40. Number of outbuildings (describe in box 40 cont.):
28. Number of bays (1st floor): 3	35. Basement type:	41. Further description of building features and associated resources on continuation page. <input type="checkbox"/>
29. Roof type: hip	36. Front porch type/placement:	

**OTHER**

42. Current owner/address:	43. Form prepared by (name and org.): Landmarks Association of St. Louis	44. Survey date: 2006
		45. Date of revisions:

**FOR SHPO USE:**

Date entered in inventory:	Level of survey <input type="checkbox"/> reconnaissance <input type="checkbox"/> intensive	Additional research needed? <input type="checkbox"/> yes <input type="checkbox"/> no
National Register Status <input type="checkbox"/> listed <input type="checkbox"/> in listed district Name: <input type="checkbox"/> pending listing <input type="checkbox"/> eligible (individually) <input type="checkbox"/> eligible (district) <input type="checkbox"/> not eligible <input type="checkbox"/> not determined	Other:	



**ARCHITECTURAL/HISTORIC INVENTORY FORM**

SLC-AS-045-0477

Page 2

**ADDITIONAL INFORMATION:**

21. (cont.) History and significance. Expand box as necessary, or add continuation pages.

22. (cont.) Sources of information. Expand box as necessary, or add continuation pages.

40. (cont.) Description of environment and outbuildings. Expand box as necessary, or add continuation pages.

41. (cont.) Further description of important architectural features. Expand box as necessary, or add continuation pages.

This house sits high on a corner lot and stands out with its two story tower and conical roof. A projecting wing holding the entrance bay has a gable roof that intersects the main hipped roof. Contrasting colored bricks accent the segmental arched windows on the facade and the rectangular openings on the tower. The round arched entrance bay sits on cluster column supports. The side elevation, facing Robert Street, has segmental arched windows and a decorative ogee-type arch outlined in contrasting color brick trim.



MISSOURI DEPARTMENT OF NATURAL RESOURCES  
STATE HISTORIC PRESERVATION OFFICE, P.O. Box 176, Jefferson City, MO 6510

**ARCHITECTURAL/HISTORIC INVENTORY FORM**

1. Survey No. SLC-AS-045-0478		2. Survey Name: Carondelet	
3. County:		4. Address (Street No.) 7300	Street (name) Michigan Avenue
5. City: St. Louis City	Vicinity: <input type="checkbox"/>	6. UTM:	
8. Historic name (if known):		9. Present/other name (if known):	
10. Ownership: <input type="checkbox"/> Private <input type="checkbox"/> Public		11a. Historic use (if known): commercial/dwelling	11b. Current use: vacant

**HISTORICAL INFORMATION**

12. Construction date:	15. Architect:	18. Previously surveyed? <input type="checkbox"/> Cite survey name in box 22 cont. (page 3)
13. Significant date/period:	16. Builder/contractor:	19. On National Register? <input type="checkbox"/> indiv. <input type="checkbox"/> district Cite nomination name in box 22 cont. (page 3)
14. Area(s) of significance:	17. Original or significant owner:	20. National Register eligible? <input type="checkbox"/> individually eligible <input type="checkbox"/> district potential C <input type="checkbox"/> NC <input type="checkbox"/> <input type="checkbox"/> not eligible <input type="checkbox"/> not determined
21. History and significance on continuation page. <input type="checkbox"/>		22. Sources of information on continuation page. <input type="checkbox"/>

**ARCHITECTURAL INFORMATION**

23. Category of property: <input type="checkbox"/> building(s) <input type="checkbox"/> site <input type="checkbox"/> structure <input type="checkbox"/> object	30. Roof material: asphalt shingle	37. Windows: <input type="checkbox"/> historic <input type="checkbox"/> replacement Pane arrangement:
24. Vernacular or property type:	31. Chimney placement:	38. Acreage (rural): Visible from public road? <input type="checkbox"/>
25. Architectural Style: Vernacular Classical	32. Structural system:	39. Changes (describe in box 28 cont.): <input type="checkbox"/> Addition(s) Date(s): <input type="checkbox"/> Altered Date(s): <input type="checkbox"/> Moved Date(s): <input type="checkbox"/> Other Date(s):
26. Plan shape:	33. Ext. wall cladding: brick	Endangered by:
27. Number of stories: 2	34. Foundation material: stone	40. Number of outbuildings (describe in box 40 cont.):
28. Number of bays (1st floor): 2	35. Basement type:	41. Further description of building features and associated resources on continuation page. <input type="checkbox"/>
29. Roof type: hipped	36. Front porch type/placement:	

**OTHER**

42. Current owner/address:	43. Form prepared by (name and org.): Landmarks Association of St. Louis	44. Survey date: 2006
		45. Date of revisions:

**FOR SHPO USE:**

Date entered in inventory:	Level of survey <input checked="" type="checkbox"/> reconnaissance <input type="checkbox"/> intensive	Additional research needed? <input type="checkbox"/> yes <input type="checkbox"/> no
National Register Status <input type="checkbox"/> listed <input type="checkbox"/> in listed district Name: <input type="checkbox"/> pending listing <input type="checkbox"/> eligible (individually) <input type="checkbox"/> eligible (district) <input type="checkbox"/> not eligible <input type="checkbox"/> not determined	Other:	



**ARCHITECTURAL/HISTORIC INVENTORY FORM**

---

SLC-AS-045-0478

Page 2

**ADDITIONAL INFORMATION:**

21. (cont.) History and significance. Expand box as necessary, or add continuation pages.

22. (cont.) Sources of information. Expand box as necessary, or add continuation pages.

40. (cont.) Description of environment and outbuildings. Expand box as necessary, or add continuation pages.

41. (cont.) Further description of important architectural features. Expand box as necessary, or add continuation pages.

Second story facade openings were originally segmental arched. The center has been brick filled and the other two replaced with windows smaller than the original. The storefront has been altered and boarded but some of the cast iron supports are visible. The wood cornice has paired brackets.





MISSOURI DEPARTMENT OF NATURAL RESOURCES  
STATE HISTORIC PRESERVATION OFFICE, P.O. Box 176, Jefferson City, MO 6510

**ARCHITECTURAL/HISTORIC INVENTORY FORM**

1. Survey No. SLC-AS-045-0479		2. Survey Name: Carondelet	
3. County:		4. Address (Street No.) 7301-03	Street (name) Michigan Avenue
5. City: St. Louis City	Vicinity: <input type="checkbox"/>	6. UTM:	
8. Historic name (if known):		9. Present/other name (if known):	
10. Ownership: <input type="checkbox"/> Private <input type="checkbox"/> Public		11a. Historic use (if known): multiple dwelling	11b. Current use: multiple dwelling

**HISTORICAL INFORMATION**

12. Construction date: 1963	15. Architect:	18. Previously surveyed? <input type="checkbox"/> Cite survey name in box 22 cont. (page 3)
13. Significant date/period:	16. Builder/contractor:	19. On National Register? <input type="checkbox"/> indiv. <input type="checkbox"/> district Cite nomination name in box 22 cont. (page 3)
14. Area(s) of significance:	17. Original or significant owner: Aboussie Bros. Realty	20. National Register eligible? <input type="checkbox"/> individually eligible <input type="checkbox"/> district potential C <input type="checkbox"/> NC <input type="checkbox"/> <input type="checkbox"/> not eligible <input type="checkbox"/> not determined
21. History and significance on continuation page. <input type="checkbox"/>		22. Sources of information on continuation page. <input type="checkbox"/>

**ARCHITECTURAL INFORMATION**

23. Category of property: <input type="checkbox"/> building(s) <input type="checkbox"/> site <input type="checkbox"/> structure <input type="checkbox"/> object	30. Roof material: asphalt shingle	37. Windows: <input type="checkbox"/> historic <input type="checkbox"/> replacement Pane arrangement:
24. Vernacular or property type:	31. Chimney placement:	38. Acreage (rural): Visible from public road? <input type="checkbox"/>
25. Architectural Style:	32. Structural system:	39. Changes (describe in box 28 cont.): <input type="checkbox"/> Addition(s) Date(s): <input type="checkbox"/> Altered Date(s): <input type="checkbox"/> Moved Date(s): <input type="checkbox"/> Other Date(s):
26. Plan shape:	33. Ext. wall cladding: brick veneer	Endangered by:
27. Number of stories: 1	34. Foundation material: concrete	40. Number of outbuildings (describe in box 40 cont.):
28. Number of bays (1st floor): 4	35. Basement type:	41. Further description of building features and associated resources on continuation page. <input type="checkbox"/>
29. Roof type: front gable	36. Front porch type/placement:	

**OTHER**

42. Current owner/address:	43. Form prepared by (name and org.): Landmarks Association of St. Louis	44. Survey date: 2006
		45. Date of revisions:

**FOR SHPO USE:**

Date entered in inventory:	Level of survey <input type="checkbox"/> reconnaissance <input type="checkbox"/> intensive	Additional research needed? <input type="checkbox"/> yes <input type="checkbox"/> no
National Register Status <input type="checkbox"/> listed <input type="checkbox"/> in listed district Name: <input type="checkbox"/> pending listing <input type="checkbox"/> eligible (individually) <input type="checkbox"/> eligible (district) <input type="checkbox"/> not eligible <input type="checkbox"/> not determined	Other:	



**ADDITIONAL INFORMATION:**

- 21. (cont.) History and significance. Expand box as necessary, or add continuation pages.
- 22. (cont.) Sources of information. Expand box as necessary, or add continuation pages.
- 40. (cont.) Description of environment and outbuildings. Expand box as necessary, or add continuation pages.
- 41. (cont.) Further description of important architectural features. Expand box as necessary, or add continuation pages.

duplex with low pitched gable roof; centered doors with flanking picture windows



MISSOURI DEPARTMENT OF NATURAL RESOURCES  
STATE HISTORIC PRESERVATION OFFICE, P.O. Box 176, Jefferson City, MO 6510

**ARCHITECTURAL/HISTORIC INVENTORY FORM**

1. Survey No. SLC-AS-045-0480		2. Survey Name: Carondelet	
3. County:		4. Address (Street No.) 7302-04	Street (name) Michigan Avenue
5. City: St. Louis City	Vicinity: <input type="checkbox"/>	6. UTM:	
8. Historic name (if known):		9. Present/other name (if known):	
10. Ownership: <input type="checkbox"/> Private <input type="checkbox"/> Public		11a. Historic use (if known): multiple dwelling	11b. Current use: multiple dwelling

**HISTORICAL INFORMATION**

12. Construction date:	15. Architect:	18. Previously surveyed? <input type="checkbox"/> Cite survey name in box 22 cont. (page 3)
13. Significant date/period:	16. Builder/contractor:	19. On National Register? <input type="checkbox"/> indiv. <input type="checkbox"/> district Cite nomination name in box 22 cont. (page 3)
14. Area(s) of significance:	17. Original or significant owner:	20. National Register eligible? <input type="checkbox"/> individually eligible <input type="checkbox"/> district potential C <input type="checkbox"/> NC <input type="checkbox"/> <input type="checkbox"/> not eligible <input type="checkbox"/> not determined
21. History and significance on continuation page. <input type="checkbox"/>		22. Sources of information on continuation page. <input type="checkbox"/>

**ARCHITECTURAL INFORMATION**

23. Category of property: <input type="checkbox"/> building(s) <input type="checkbox"/> site <input type="checkbox"/> structure <input type="checkbox"/> object	30. Roof material:	37. Windows: <input type="checkbox"/> historic <input type="checkbox"/> replacement Pane arrangement:
24. Vernacular or property type:	31. Chimney placement:	38. Acreage (rural): Visible from public road? <input type="checkbox"/>
25. Architectural Style: Shaped Parapet	32. Structural system:	39. Changes (describe in box 28 cont.): <input type="checkbox"/> Addition(s) Date(s): <input type="checkbox"/> Altered Date(s): <input type="checkbox"/> Moved Date(s): <input type="checkbox"/> Other Date(s):
26. Plan shape:	33. Ext. wall cladding: brick	Endangered by:
27. Number of stories: 2	34. Foundation material: stone	40. Number of outbuildings (describe in box 40 cont.):
28. Number of bays (1st floor): 3	35. Basement type:	41. Further description of building features and associated resources on continuation page. <input type="checkbox"/>
29. Roof type: flat	36. Front porch type/placement:	

**OTHER**

42. Current owner/address:	43. Form prepared by (name and org.): Landmarks Association of St. Louis	44. Survey date: 2006
		45. Date of revisions:

**FOR SHPO USE:**

Date entered in inventory:	Level of survey <input type="checkbox"/> reconnaissance <input type="checkbox"/> intensive	Additional research needed? <input type="checkbox"/> yes <input type="checkbox"/> no
National Register Status <input type="checkbox"/> listed <input type="checkbox"/> in listed district Name: <input type="checkbox"/> pending listing <input type="checkbox"/> eligible (individually) <input type="checkbox"/> eligible (district) <input type="checkbox"/> not eligible <input type="checkbox"/> not determined	Other:	



**ARCHITECTURAL/HISTORIC INVENTORY FORM**

SLC-AS-045-0480

Page 2

**ADDITIONAL INFORMATION:**

21. (cont.) History and significance. Expand box as necessary, or add continuation pages.

22. (cont.) Sources of information. Expand box as necessary, or add continuation pages.

40. (cont.) Description of environment and outbuildings. Expand box as necessary, or add continuation pages.

41. (cont.) Further description of important architectural features. Expand box as necessary, or add continuation pages.

Two of the three bays project slightly and sit under a slightly taller parapet decorated with finials. The frieze area has molded brick medallions. Second story windows are segmental arched. The first story has round arched openings. A transomed door is recessed behind a round arch with rounded brick column supports.



MISSOURI DEPARTMENT OF NATURAL RESOURCES  
STATE HISTORIC PRESERVATION OFFICE, P.O. Box 176, Jefferson City, MO 6510

**ARCHITECTURAL/HISTORIC INVENTORY FORM**

1. Survey No. SLC-AS-045-0481		2. Survey Name: Carondelet	
3. County:		4. Address (Street No.) 7305-07	Street (name) Michigan Avenue
5. City: St. Louis City	Vicinity: <input type="checkbox"/>	6. UTM:	
8. Historic name (if known):		9. Present/other name (if known):	
10. Ownership: <input type="checkbox"/> Private <input type="checkbox"/> Public		11a. Historic use (if known): multiple dwelling	11b. Current use: multiple dwelling

**HISTORICAL INFORMATION**

12. Construction date: 1963	15. Architect:	18. Previously surveyed? <input type="checkbox"/> Cite survey name in box 22 cont. (page 3)
13. Significant date/period:	16. Builder/contractor:	19. On National Register? <input type="checkbox"/> indiv. <input type="checkbox"/> district Cite nomination name in box 22 cont. (page 3)
14. Area(s) of significance:	17. Original or significant owner: Aboussie Bros. Realty	20. National Register eligible? <input type="checkbox"/> individually eligible <input type="checkbox"/> district potential C <input type="checkbox"/> NC <input type="checkbox"/> <input type="checkbox"/> not eligible <input type="checkbox"/> not determined
21. History and significance on continuation page. <input type="checkbox"/>		22. Sources of information on continuation page. <input type="checkbox"/>

**ARCHITECTURAL INFORMATION**

23. Category of property: <input type="checkbox"/> building(s) <input type="checkbox"/> site <input type="checkbox"/> structure <input type="checkbox"/> object	30. Roof material: asphalt shingle	37. Windows: <input type="checkbox"/> historic <input type="checkbox"/> replacement Pane arrangement:
24. Vernacular or property type:	31. Chimney placement:	38. Acreage (rural): Visible from public road? <input type="checkbox"/>
25. Architectural Style:	32. Structural system:	39. Changes (describe in box 28 cont.): <input type="checkbox"/> Addition(s) Date(s): <input type="checkbox"/> Altered Date(s): <input type="checkbox"/> Moved Date(s): <input type="checkbox"/> Other Date(s):
26. Plan shape:	33. Ext. wall cladding: brick veneer	Endangered by:
27. Number of stories: 1	34. Foundation material: concrete	40. Number of outbuildings (describe in box 40 cont.):
28. Number of bays (1st floor): 4	35. Basement type:	41. Further description of building features and associated resources on continuation page. <input type="checkbox"/>
29. Roof type: front gable	36. Front porch type/placement:	

**OTHER**

42. Current owner/address:	43. Form prepared by (name and org.): Landmarks Association of St. Louis	44. Survey date: 2006
		45. Date of revisions:

**FOR SHPO USE:**

Date entered in inventory:	Level of survey <input type="checkbox"/> reconnaissance <input type="checkbox"/> intensive	Additional research needed? <input type="checkbox"/> yes <input type="checkbox"/> no
National Register Status <input type="checkbox"/> listed <input type="checkbox"/> in listed district Name: <input type="checkbox"/> pending listing <input type="checkbox"/> eligible (individually) <input type="checkbox"/> eligible (district) <input type="checkbox"/> not eligible <input type="checkbox"/> not determined	Other:	



**ADDITIONAL INFORMATION:**

- 21. (cont.) History and significance. Expand box as necessary, or add continuation pages.
- 22. (cont.) Sources of information. Expand box as necessary, or add continuation pages.
- 40. (cont.) Description of environment and outbuildings. Expand box as necessary, or add continuation pages.
- 41. (cont.) Further description of important architectural features. Expand box as necessary, or add continuation pages.

duplex with low pitched gable roof; centered doors with flanking windows



MISSOURI DEPARTMENT OF NATURAL RESOURCES  
STATE HISTORIC PRESERVATION OFFICE, P.O. Box 176, Jefferson City, MO 6510

**ARCHITECTURAL/HISTORIC INVENTORY FORM**

1. Survey No. SLC-AS-045-0482		2. Survey Name: Carondelet	
3. County:		4. Address (Street No.) 7309-11	Street (name) Michigan Avenue
5. City: St. Louis City	Vicinity: <input type="checkbox"/>	6. UTM:	
8. Historic name (if known):		9. Present/other name (if known):	
10. Ownership: <input type="checkbox"/> Private <input type="checkbox"/> Public		11a. Historic use (if known): multiple dwelling	11b. Current use: multiple dwelling

**HISTORICAL INFORMATION**

12. Construction date: 1963	15. Architect:	18. Previously surveyed? <input type="checkbox"/> Cite survey name in box 22 cont. (page 3)
13. Significant date/period:	16. Builder/contractor:	19. On National Register? <input type="checkbox"/> indiv. <input type="checkbox"/> district Cite nomination name in box 22 cont. (page 3)
14. Area(s) of significance:	17. Original or significant owner: Aboussie Bros. Realty	20. National Register eligible? <input type="checkbox"/> individually eligible <input type="checkbox"/> district potential C <input type="checkbox"/> NC <input type="checkbox"/> <input type="checkbox"/> not eligible <input type="checkbox"/> not determined
21. History and significance on continuation page. <input type="checkbox"/>		22. Sources of information on continuation page. <input type="checkbox"/>

**ARCHITECTURAL INFORMATION**

23. Category of property: <input type="checkbox"/> building(s) <input type="checkbox"/> site <input type="checkbox"/> structure <input type="checkbox"/> object	30. Roof material: asphalt shingle	37. Windows: <input type="checkbox"/> historic <input type="checkbox"/> replacement Pane arrangement:
24. Vernacular or property type:	31. Chimney placement:	38. Acreage (rural): Visible from public road? <input type="checkbox"/>
25. Architectural Style:	32. Structural system:	39. Changes (describe in box 28 cont.): <input type="checkbox"/> Addition(s) Date(s): <input type="checkbox"/> Altered Date(s): <input type="checkbox"/> Moved Date(s): <input type="checkbox"/> Other Date(s):
26. Plan shape:	33. Ext. wall cladding: brick veneer	Endangered by:
27. Number of stories: 1	34. Foundation material: concrete	40. Number of outbuildings (describe in box 40 cont.):
28. Number of bays (1st floor): 4	35. Basement type:	41. Further description of building features and associated resources on continuation page. <input type="checkbox"/>
29. Roof type: front gable	36. Front porch type/placement:	

**OTHER**

42. Current owner/address:	43. Form prepared by (name and org.): Landmarks Association of St. Louis	44. Survey date: 2006
		45. Date of revisions:

**FOR SHPO USE:**

Date entered in inventory:	Level of survey <input type="checkbox"/> reconnaissance <input type="checkbox"/> intensive	Additional research needed? <input type="checkbox"/> yes <input type="checkbox"/> no
National Register Status <input type="checkbox"/> listed <input type="checkbox"/> in listed district Name: <input type="checkbox"/> pending listing <input type="checkbox"/> eligible (individually) <input type="checkbox"/> eligible (district) <input type="checkbox"/> not eligible <input type="checkbox"/> not determined	Other:	



**ADDITIONAL INFORMATION:**

- 21. (cont.) History and significance. Expand box as necessary, or add continuation pages.
- 22. (cont.) Sources of information. Expand box as necessary, or add continuation pages.
- 40. (cont.) Description of environment and outbuildings. Expand box as necessary, or add continuation pages.
- 41. (cont.) Further description of important architectural features. Expand box as necessary, or add continuation pages.

duplex with low pitched gable roof; centered doors flanked by picture windows.





MISSOURI DEPARTMENT OF NATURAL RESOURCES  
STATE HISTORIC PRESERVATION OFFICE, P.O. Box 176, Jefferson City, MO 6510

ARCHITECTURAL/HISTORIC INVENTORY FORM

1. Survey No. SLC-AS-045-0483		2. Survey Name: Carondelet	
3. County:		4. Address (Street No.) 7310	Street (name) Michigan Avenue
5. City: St. Louis City	Vicinity: <input type="checkbox"/>	6. UTM:	
7. Township/Range/Section:		8. Historic name (if known):	
9. Present/other name (if known):		10. Ownership: <input type="checkbox"/> Private <input type="checkbox"/> Public	
11a. Historic use (if known): multiple dwelling		11b. Current use: multiple dwelling	

HISTORICAL INFORMATION

12. Construction date:	15. Architect:	18. Previously surveyed? <input type="checkbox"/> Cite survey name in box 22 cont. (page 3)
13. Significant date/period:	16. Builder/contractor:	19. On National Register? <input type="checkbox"/> indiv. <input type="checkbox"/> district Cite nomination name in box 22 cont. (page 3)
14. Area(s) of significance:	17. Original or significant owner:	20. National Register eligible? <input type="checkbox"/> individually eligible <input type="checkbox"/> district potential C <input type="checkbox"/> NC <input type="checkbox"/> <input type="checkbox"/> not eligible <input type="checkbox"/> not determined
21. History and significance on continuation page. <input type="checkbox"/>		22. Sources of information on continuation page. <input type="checkbox"/>

ARCHITECTURAL INFORMATION

23. Category of property: <input type="checkbox"/> building(s) <input type="checkbox"/> site <input type="checkbox"/> structure <input type="checkbox"/> object	30. Roof material:	37. Windows: <input type="checkbox"/> historic <input type="checkbox"/> replacement Pane arrangement:
24. Vernacular or property type:	31. Chimney placement:	38. Acreage (rural): Visible from public road? <input type="checkbox"/>
25. Architectural Style: Mansard	32. Structural system:	39. Changes (describe in box 28 cont.): <input type="checkbox"/> Addition(s) Date(s): <input type="checkbox"/> Altered Date(s): <input type="checkbox"/> Moved Date(s): <input type="checkbox"/> Other Date(s):
26. Plan shape:	33. Ext. wall cladding: brick	Endangered by:
27. Number of stories: 2	34. Foundation material: stone	40. Number of outbuildings (describe in box 40 cont.):
28. Number of bays (1st floor): 3	35. Basement type:	41. Further description of building features and associated resources on continuation page. <input type="checkbox"/>
29. Roof type: flat	36. Front porch type/placement:	

OTHER

42. Current owner/address:	43. Form prepared by (name and org.): Landmarks Association of St. Louis	44. Survey date: 2006
		45. Date of revisions:

FOR SHPO USE:

Date entered in inventory:	Level of survey <input type="checkbox"/> reconnaissance <input type="checkbox"/> intensive	Additional research needed? <input type="checkbox"/> yes <input type="checkbox"/> no
National Register Status <input type="checkbox"/> listed <input type="checkbox"/> in listed district Name: <input type="checkbox"/> pending listing <input type="checkbox"/> eligible (individually) <input type="checkbox"/> eligible (district) <input type="checkbox"/> not eligible <input type="checkbox"/> not determined	Other:	



**ARCHITECTURAL/HISTORIC INVENTORY FORM**

---

SLC-AS-045-0483

Page 2

**ADDITIONAL INFORMATION:**

21. (cont.) History and significance. Expand box as necessary, or add continuation pages.

22. (cont.) Sources of information. Expand box as necessary, or add continuation pages.

40. (cont.) Description of environment and outbuildings. Expand box as necessary, or add continuation pages.

41. (cont.) Further description of important architectural features. Expand box as necessary, or add continuation pages.

The slate, mansard parapet has a wood cornice with brackets and an etched design. The second story has three bays of segmental arched openings. Two segmental arched window bays sit in the lower story next to a round arche entrance bay with a recessed door.



**ARCHITECTURAL/HISTORIC INVENTORY FORM**

1. Survey No. SLC-AS-045-0484		2. Survey Name: Carondelet	
3. County:		4. Address (Street No.) 7313-15	Street (name) Michigan Avenue
5. City: St. Louis City	Vicinity: <input type="checkbox"/>	6. UTM:	
8. Historic name (if known):		9. Present/other name (if known):	
10. Ownership: <input type="checkbox"/> Private <input type="checkbox"/> Public		11a. Historic use (if known): multiple dwelling	11b. Current use: multiple dwelling

**HISTORICAL INFORMATION**

12. Construction date: 1963	15. Architect:	18. Previously surveyed? <input type="checkbox"/> Cite survey name in box 22 cont. (page 3)
13. Significant date/period:	16. Builder/contractor:	19. On National Register? <input type="checkbox"/> indiv. <input type="checkbox"/> district Cite nomination name in box 22 cont. (page 3)
14. Area(s) of significance:	17. Original or significant owner: Aboussie Bros. Realty	20. National Register eligible? <input type="checkbox"/> individually eligible <input type="checkbox"/> district potential C <input type="checkbox"/> NC <input type="checkbox"/> <input type="checkbox"/> not eligible <input type="checkbox"/> not determined
21. History and significance on continuation page. <input type="checkbox"/>		22. Sources of information on continuation page. <input type="checkbox"/>

**ARCHITECTURAL INFORMATION**

23. Category of property: <input type="checkbox"/> building(s) <input type="checkbox"/> site <input type="checkbox"/> structure <input type="checkbox"/> object	30. Roof material: asphalt shingle	37. Windows: <input type="checkbox"/> historic <input type="checkbox"/> replacement Pane arrangement:
24. Vernacular or property type:	31. Chimney placement:	38. Acreage (rural): Visible from public road? <input type="checkbox"/>
25. Architectural Style:	32. Structural system:	39. Changes (describe in box 28 cont.): <input type="checkbox"/> Addition(s) Date(s): <input type="checkbox"/> Altered Date(s): <input type="checkbox"/> Moved Date(s): <input type="checkbox"/> Other Date(s):
26. Plan shape:	33. Ext. wall cladding: brick veneer	Endangered by:
27. Number of stories: 1	34. Foundation material: concrete	40. Number of outbuildings (describe in box 40 cont.):
28. Number of bays (1st floor): 4	35. Basement type:	41. Further description of building features and associated resources on continuation page. <input type="checkbox"/>
29. Roof type: front gable	36. Front porch type/placement:	

**OTHER**

42. Current owner/address:	43. Form prepared by (name and org.): Landmarks Association of St. Louis	44. Survey date: 2006
		45. Date of revisions:

**FOR SHPO USE:**

Date entered in inventory:	Level of survey <input type="checkbox"/> reconnaissance <input type="checkbox"/> intensive	Additional research needed? <input type="checkbox"/> yes <input type="checkbox"/> no
National Register Status <input type="checkbox"/> listed <input type="checkbox"/> in listed district Name: <input type="checkbox"/> pending listing <input type="checkbox"/> eligible (individually) <input type="checkbox"/> eligible (district) <input type="checkbox"/> not eligible <input type="checkbox"/> not determined	Other:	



**ARCHITECTURAL/HISTORIC INVENTORY FORM**

---

SLC-AS-045-0484

Page 2

**ADDITIONAL INFORMATION:**

21. (cont.) History and significance. Expand box as necessary, or add continuation pages.

22. (cont.) Sources of information. Expand box as necessary, or add continuation pages.

40. (cont.) Description of environment and outbuildings. Expand box as necessary, or add continuation pages.

41. (cont.) Further description of important architectural features. Expand box as necessary, or add continuation pages.

duplex with low pitched gable roof; center doors flanked by picture windows.



MISSOURI DEPARTMENT OF NATURAL RESOURCES  
STATE HISTORIC PRESERVATION OFFICE, P.O. Box 176, Jefferson City, MO 6510

**ARCHITECTURAL/HISTORIC INVENTORY FORM**

1. Survey No. SLC-AS-045-0485		2. Survey Name: Carondelet	
3. County:		4. Address (Street No.) 7316	Street (name) Michigan Avenue
5. City: St. Louis City	Vicinity: <input type="checkbox"/>	6. UTM:	
8. Historic name (if known):		9. Present/other name (if known):	
10. Ownership: <input type="checkbox"/> Private <input type="checkbox"/> Public		11a. Historic use (if known): single dwelling	11b. Current use: multiple dwelling

**HISTORICAL INFORMATION**

12. Construction date:	15. Architect:	18. Previously surveyed? <input type="checkbox"/> Cite survey name in box 22 cont. (page 3)
13. Significant date/period:	16. Builder/contractor:	19. On National Register? <input type="checkbox"/> indiv. <input type="checkbox"/> district Cite nomination name in box 22 cont. (page 3)
14. Area(s) of significance:	17. Original or significant owner:	20. National Register eligible? <input type="checkbox"/> individually eligible <input type="checkbox"/> district potential C <input type="checkbox"/> NC <input type="checkbox"/> <input type="checkbox"/> not eligible <input type="checkbox"/> not determined
21. History and significance on continuation page. <input type="checkbox"/>		22. Sources of information on continuation page. <input type="checkbox"/>

**ARCHITECTURAL INFORMATION**

23. Category of property: <input type="checkbox"/> building(s) <input type="checkbox"/> site <input type="checkbox"/> structure <input type="checkbox"/> object	30. Roof material: rolled asphalt	37. Windows: <input type="checkbox"/> historic <input type="checkbox"/> replacement Pane arrangement:
24. Vernacular or property type:	31. Chimney placement:	38. Acreage (rural): Visible from public road? <input type="checkbox"/>
25. Architectural Style: Italianate	32. Structural system:	39. Changes (describe in box 28 cont.): <input type="checkbox"/> Addition(s) Date(s): <input type="checkbox"/> Altered Date(s): <input type="checkbox"/> Moved Date(s): <input type="checkbox"/> Other Date(s):
26. Plan shape:	33. Ext. wall cladding: brick	Endangered by:
27. Number of stories: 2	34. Foundation material: stone	40. Number of outbuildings (describe in box 40 cont.):
28. Number of bays (1st floor): 2	35. Basement type:	41. Further description of building features and associated resources on continuation page. <input type="checkbox"/>
29. Roof type: hipped	36. Front porch type/placement:	

**OTHER**

42. Current owner/address:	43. Form prepared by (name and org.): Landmarks Association of St. Louis	44. Survey date: 2006
		45. Date of revisions:

**FOR SHPO USE:**

Date entered in inventory:	Level of survey <input checked="" type="checkbox"/> reconnaissance <input type="checkbox"/> intensive	Additional research needed? <input type="checkbox"/> yes <input type="checkbox"/> no
National Register Status <input type="checkbox"/> listed <input type="checkbox"/> in listed district Name: <input type="checkbox"/> pending listing <input type="checkbox"/> eligible (individually) <input type="checkbox"/> eligible (district) <input type="checkbox"/> not eligible <input type="checkbox"/> not determined	Other:	



**ARCHITECTURAL/HISTORIC INVENTORY FORM**

---

SLC-AS-045-0485

Page 2

**ADDITIONAL INFORMATION:**

21. (cont.) History and significance. Expand box as necessary, or add continuation pages.

22. (cont.) Sources of information. Expand box as necessary, or add continuation pages.

40. (cont.) Description of environment and outbuildings. Expand box as necessary, or add continuation pages.

41. (cont.) Further description of important architectural features. Expand box as necessary, or add continuation pages.

The two-bay facade has a simple bracketed cornice. A full-length hipped porch rests on column supports. The openings are segmental arched. The transom has been boarded.



MISSOURI DEPARTMENT OF NATURAL RESOURCES  
STATE HISTORIC PRESERVATION OFFICE, P.O. Box 176, Jefferson City, MO 6510

**ARCHITECTURAL/HISTORIC INVENTORY FORM**

1. Survey No. SLC-AS-045-0486		2. Survey Name: Carondelet	
3. County:		4. Address (Street No.) 7317	Street (name) Michigan Avenue
5. City: St. Louis City	Vicinity: <input type="checkbox"/>	6. UTM:	
7. Township/Range/Section:		8. Historic name (if known):	
9. Present/other name (if known):		10. Ownership: <input type="checkbox"/> Private <input type="checkbox"/> Public	
11a. Historic use (if known): single dwelling		11b. Current use: single dwelling	

**HISTORICAL INFORMATION**

12. Construction date: 1895	15. Architect:	18. Previously surveyed? <input type="checkbox"/> Cite survey name in box 22 cont. (page 3)
13. Significant date/period:	16. Builder/contractor: Ziegelmeyer & Suter	19. On National Register? <input type="checkbox"/> indiv. <input type="checkbox"/> district Cite nomination name in box 22 cont. (page 3)
14. Area(s) of significance:	17. Original or significant owner: Heinicke, M,	20. National Register eligible? <input type="checkbox"/> individually eligible <input type="checkbox"/> district potential C <input type="checkbox"/> NC <input type="checkbox"/> <input type="checkbox"/> not eligible <input type="checkbox"/> not determined
21. History and significance on continuation page. <input type="checkbox"/>		22. Sources of information on continuation page. <input type="checkbox"/>

**ARCHITECTURAL INFORMATION**

23. Category of property: <input type="checkbox"/> building(s) <input type="checkbox"/> site <input type="checkbox"/> structure <input type="checkbox"/> object	30. Roof material: asphalt shingle	37. Windows: <input type="checkbox"/> historic <input type="checkbox"/> replacement Pane arrangement:
24. Vernacular or property type:	31. Chimney placement:	38. Acreage (rural): Visible from public road? <input type="checkbox"/>
25. Architectural Style: Classical Revival	32. Structural system:	39. Changes (describe in box 28 cont.): <input type="checkbox"/> Addition(s) Date(s): <input type="checkbox"/> Altered Date(s): <input type="checkbox"/> Moved Date(s): <input type="checkbox"/> Other Date(s):
26. Plan shape:	33. Ext. wall cladding: red brick	Endangered by:
27. Number of stories: 2 1/2	34. Foundation material: stone	40. Number of outbuildings (describe in box 40 cont.):
28. Number of bays (1st floor): 3	35. Basement type:	41. Further description of building features and associated resources on continuation page. <input type="checkbox"/>
29. Roof type: hip	36. Front porch type/placement:	

**OTHER**

42. Current owner/address:	43. Form prepared by (name and org.): Landmarks Association of St. Louis	44. Survey date: 2006
		45. Date of revisions:

**FOR SHPO USE:**

Date entered in inventory:	Level of survey <input type="checkbox"/> reconnaissance <input type="checkbox"/> intensive	Additional research needed? <input type="checkbox"/> yes <input type="checkbox"/> no
National Register Status <input type="checkbox"/> listed <input type="checkbox"/> in listed district Name: <input type="checkbox"/> pending listing <input type="checkbox"/> eligible (individually) <input type="checkbox"/> eligible (district) <input type="checkbox"/> not eligible <input type="checkbox"/> not determined	Other:	



**ARCHITECTURAL/HISTORIC INVENTORY FORM**

---

SLC-AS-045-0486

Page 2

**ADDITIONAL INFORMATION:**

21. (cont.) History and significance. Expand box as necessary, or add continuation pages.

22. (cont.) Sources of information. Expand box as necessary, or add continuation pages.

40. (cont.) Description of environment and outbuildings. Expand box as necessary, or add continuation pages.

41. (cont.) Further description of important architectural features. Expand box as necessary, or add continuation pages.

A hipped dormer with a pair of windows is centered in the main roof. The porch is positioned in front of the entrance and rests on column supports with brick bases. The rectangular window bays have stone sills and lintels.





MISSOURI DEPARTMENT OF NATURAL RESOURCES  
STATE HISTORIC PRESERVATION OFFICE, P.O. Box 176, Jefferson City, MO 6510

**ARCHITECTURAL/HISTORIC INVENTORY FORM**

1. Survey No. SLC-AS-045-0487		2. Survey Name: Carondelet	
3. County:		4. Address (Street No.) 7318	Street (name) Michigan Avenue
5. City: St. Louis City	Vicinity: <input type="checkbox"/>	6. UTM:	
7. Township/Range/Section:		8. Historic name (if known):	
9. Present/other name (if known):		10. Ownership: <input type="checkbox"/> Private <input type="checkbox"/> Public	
11a. Historic use (if known): multiple dwelling		11b. Current use: single dwelling	

**HISTORICAL INFORMATION**

12. Construction date:	15. Architect:	18. Previously surveyed? <input type="checkbox"/> Cite survey name in box 22 cont. (page 3)
13. Significant date/period:	16. Builder/contractor:	19. On National Register? <input type="checkbox"/> indiv. <input type="checkbox"/> district Cite nomination name in box 22 cont. (page 3)
14. Area(s) of significance:	17. Original or significant owner:	20. National Register eligible? <input type="checkbox"/> individually eligible <input type="checkbox"/> district potential C <input type="checkbox"/> NC <input type="checkbox"/> <input type="checkbox"/> not eligible <input type="checkbox"/> not determined
21. History and significance on continuation page. <input type="checkbox"/>		22. Sources of information on continuation page. <input type="checkbox"/>

**ARCHITECTURAL INFORMATION**

23. Category of property: <input type="checkbox"/> building(s) <input type="checkbox"/> site <input type="checkbox"/> structure <input type="checkbox"/> object	30. Roof material:	37. Windows: <input type="checkbox"/> historic <input type="checkbox"/> replacement Pane arrangement:
24. Vernacular or property type:	31. Chimney placement:	38. Acreage (rural): Visible from public road? <input type="checkbox"/>
25. Architectural Style: Mansard	32. Structural system:	39. Changes (describe in box 28 cont.): <input type="checkbox"/> Addition(s) Date(s): <input type="checkbox"/> Altered Date(s): <input type="checkbox"/> Moved Date(s): <input type="checkbox"/> Other Date(s):
26. Plan shape:	33. Ext. wall cladding: brick	Endangered by:
27. Number of stories: 2	34. Foundation material: stone	40. Number of outbuildings (describe in box 40 cont.):
28. Number of bays (1st floor): 3	35. Basement type:	41. Further description of building features and associated resources on continuation page. <input type="checkbox"/>
29. Roof type: flat	36. Front porch type/placement:	

**OTHER**

42. Current owner/address:	43. Form prepared by (name and org.): Landmarks Association of St. Louis	44. Survey date: 2006
		45. Date of revisions:

**FOR SHPO USE:**

Date entered in inventory:	Level of survey <input type="checkbox"/> reconnaissance <input type="checkbox"/> intensive	Additional research needed? <input type="checkbox"/> yes <input type="checkbox"/> no
National Register Status <input type="checkbox"/> listed <input type="checkbox"/> in listed district Name: <input type="checkbox"/> pending listing <input type="checkbox"/> eligible (individually) <input type="checkbox"/> eligible (district) <input type="checkbox"/> not eligible <input type="checkbox"/> not determined	Other:	



**ARCHITECTURAL/HISTORIC INVENTORY FORM**

---

SLC-AS-045-0487

Page 2

**ADDITIONAL INFORMATION:**

21. (cont.) History and significance. Expand box as necessary, or add continuation pages.

22. (cont.) Sources of information. Expand box as necessary, or add continuation pages.

40. (cont.) Description of environment and outbuildings. Expand box as necessary, or add continuation pages.

41. (cont.) Further description of important architectural features. Expand box as necessary, or add continuation pages.

The mansard-type parapet is asphalt shingle with a bracketed cornice at its base. The facade openings (three in each level) are segmental arched with wood decoration between the window and the arch. The entrance bay likely had a recessed door but it has been enclosed - this may be a historic alteration.



MISSOURI DEPARTMENT OF NATURAL RESOURCES  
STATE HISTORIC PRESERVATION OFFICE, P.O. Box 176, Jefferson City, MO 6510

ARCHITECTURAL/HISTORIC INVENTORY FORM

1. Survey No. SLC-AS-045-0488		2. Survey Name: Carondelet	
3. County:		4. Address (Street No.) 7321	Street (name) Michigan Avenue
5. City: St. Louis City	Vicinity: <input type="checkbox"/>	6. UTM:	
7. Township/Range/Section:		8. Historic name (if known):	
9. Present/other name (if known):		10. Ownership: <input type="checkbox"/> Private <input type="checkbox"/> Public	
11a. Historic use (if known): single dwelling		11b. Current use: multiple dwelling	

HISTORICAL INFORMATION

12. Construction date: 1888	15. Architect:	18. Previously surveyed? <input type="checkbox"/> Cite survey name in box 22 cont. (page 3)
13. Significant date/period:	16. Builder/contractor:	19. On National Register? <input type="checkbox"/> indiv. <input type="checkbox"/> district Cite nomination name in box 22 cont. (page 3)
14. Area(s) of significance:	17. Original or significant owner: Broderick, Wm.	20. National Register eligible? <input type="checkbox"/> individually eligible <input type="checkbox"/> district potential C <input type="checkbox"/> NC <input type="checkbox"/> <input type="checkbox"/> not eligible <input type="checkbox"/> not determined
21. History and significance on continuation page. <input type="checkbox"/>		22. Sources of information on continuation page. <input type="checkbox"/>

ARCHITECTURAL INFORMATION

23. Category of property: <input type="checkbox"/> building(s) <input type="checkbox"/> site <input type="checkbox"/> structure <input type="checkbox"/> object	30. Roof material: unknown	37. Windows: <input type="checkbox"/> historic <input type="checkbox"/> replacement Pane arrangement:
24. Vernacular or property type:	31. Chimney placement:	38. Acreage (rural): Visible from public road? <input type="checkbox"/>
25. Architectural Style: Mansard	32. Structural system:	39. Changes (describe in box 28 cont.): <input type="checkbox"/> Addition(s) Date(s): <input type="checkbox"/> Altered Date(s): <input type="checkbox"/> Moved Date(s): <input type="checkbox"/> Other Date(s):
26. Plan shape:	33. Ext. wall cladding: red brick	Endangered by:
27. Number of stories: 2	34. Foundation material: stone	40. Number of outbuildings (describe in box 40 cont.):
28. Number of bays (1st floor): 3	35. Basement type:	41. Further description of building features and associated resources on continuation page. <input type="checkbox"/>
29. Roof type: flat with mansard parapet	36. Front porch type/placement:	

OTHER

42. Current owner/address:	43. Form prepared by (name and org.): Landmarks Association of St. Louis	44. Survey date: 2006
		45. Date of revisions:

FOR SHPO USE:

Date entered in inventory:	Level of survey <input type="checkbox"/> reconnaissance <input type="checkbox"/> intensive	Additional research needed? <input type="checkbox"/> yes <input type="checkbox"/> no
National Register Status <input type="checkbox"/> listed <input type="checkbox"/> in listed district Name: <input type="checkbox"/> pending listing <input type="checkbox"/> eligible (individually) <input type="checkbox"/> eligible (district) <input type="checkbox"/> not eligible <input type="checkbox"/> not determined	Other:	



**ARCHITECTURAL/HISTORIC INVENTORY FORM**

---

SLC-AS-045-0488

Page 2

**ADDITIONAL INFORMATION:**

21. (cont.) History and significance. Expand box as necessary, or add continuation pages.

22. (cont.) Sources of information. Expand box as necessary, or add continuation pages.

40. (cont.) Description of environment and outbuildings. Expand box as necessary, or add continuation pages.

41. (cont.) Further description of important architectural features. Expand box as necessary, or add continuation pages.

A ca. 1910s gabled porch on stocky tapered supports dominates the facade. The porch supports a center balcony. The slate-clad mansard parapet sits on a bracketed wood cornice. The openings are segmental arched. The concrete foundation under the porch was completed in 1966.



**ARCHITECTURAL/HISTORIC INVENTORY FORM**

1. Survey No. SLC-AS-045-0489		2. Survey Name: Carondelet	
3. County:		4. Address (Street No.) 7322	Street (name) Michigan Avenue
5. City: St. Louis City	Vicinity: <input type="checkbox"/>	6. UTM:	
8. Historic name (if known):		9. Present/other name (if known):	
10. Ownership: <input type="checkbox"/> Private <input type="checkbox"/> Public		11a. Historic use (if known): multiple dwelling	11b. Current use: multiple dwelling

**HISTORICAL INFORMATION**

12. Construction date:	15. Architect:	18. Previously surveyed? <input type="checkbox"/> Cite survey name in box 22 cont. (page 3)
13. Significant date/period:	16. Builder/contractor:	19. On National Register? <input type="checkbox"/> indiv. <input type="checkbox"/> district Cite nomination name in box 22 cont. (page 3)
14. Area(s) of significance:	17. Original or significant owner:	20. National Register eligible? <input type="checkbox"/> individually eligible <input type="checkbox"/> district potential C <input type="checkbox"/> NC <input type="checkbox"/> <input type="checkbox"/> not eligible <input type="checkbox"/> not determined
21. History and significance on continuation page. <input type="checkbox"/>		22. Sources of information on continuation page. <input type="checkbox"/>

**ARCHITECTURAL INFORMATION**

23. Category of property: <input type="checkbox"/> building(s) <input type="checkbox"/> site <input type="checkbox"/> structure <input type="checkbox"/> object	30. Roof material:	37. Windows: <input type="checkbox"/> historic <input type="checkbox"/> replacement Pane arrangement:
24. Vernacular or property type:	31. Chimney placement:	38. Acreage (rural): Visible from public road? <input type="checkbox"/>
25. Architectural Style: Mansard	32. Structural system:	39. Changes (describe in box 28 cont.): <input type="checkbox"/> Addition(s) Date(s): <input type="checkbox"/> Altered Date(s): <input type="checkbox"/> Moved Date(s): <input type="checkbox"/> Other Date(s):
26. Plan shape:	33. Ext. wall cladding: brick	Endangered by:
27. Number of stories: 2	34. Foundation material: stone	40. Number of outbuildings (describe in box 40 cont.):
28. Number of bays (1st floor): 3	35. Basement type:	41. Further description of building features and associated resources on continuation page. <input type="checkbox"/>
29. Roof type: flat	36. Front porch type/placement:	

**OTHER**

42. Current owner/address:	43. Form prepared by (name and org.): Landmarks Association of St. Louis	44. Survey date: 2006
		45. Date of revisions:

**FOR SHPO USE:**

Date entered in inventory:	Level of survey <input type="checkbox"/> reconnaissance <input type="checkbox"/> intensive	Additional research needed? <input type="checkbox"/> yes <input type="checkbox"/> no
National Register Status <input type="checkbox"/> listed <input type="checkbox"/> in listed district Name: <input type="checkbox"/> pending listing <input type="checkbox"/> eligible (individually) <input type="checkbox"/> eligible (district) <input type="checkbox"/> not eligible <input type="checkbox"/> not determined	Other:	



**ARCHITECTURAL/HISTORIC INVENTORY FORM**

---

SLC-AS-045-0489

Page 2

**ADDITIONAL INFORMATION:**

21. (cont.) History and significance. Expand box as necessary, or add continuation pages.

22. (cont.) Sources of information. Expand box as necessary, or add continuation pages.

40. (cont.) Description of environment and outbuildings. Expand box as necessary, or add continuation pages.

41. (cont.) Further description of important architectural features. Expand box as necessary, or add continuation pages.

The mansard-type parapet is clad in aluminum. The frieze area has either been covered or replaced with some type of non-historic material. Three segmental arched bays in each level are intact but hold windows smaller than the original. A segmental arched entrance bay has two recessed doors.



## ARCHITECTURAL/HISTORIC INVENTORY FORM

1. Survey No. SLC-AS-045-0490		2. Survey Name: Carondelet	
3. County:		4. Address (Street No.) 7323	Street (name) Michigan Avenue
5. City: St. Louis City	Vicinity: <input type="checkbox"/>	6. UTM:	
7. Township/Range/Section:		8. Historic name (if known):	
9. Present/other name (if known):		10. Ownership: <input type="checkbox"/> Private <input type="checkbox"/> Public	
11a. Historic use (if known): multiple dwelling		11b. Current use: multiple dwelling	

### HISTORICAL INFORMATION

12. Construction date: ca. 1890	15. Architect:	18. Previously surveyed? <input type="checkbox"/> Cite survey name in box 22 cont. (page 3)
13. Significant date/period:	16. Builder/contractor:	19. On National Register? <input type="checkbox"/> indiv. <input type="checkbox"/> district Cite nomination name in box 22 cont. (page 3)
14. Area(s) of significance:	17. Original or significant owner:	20. National Register eligible? <input type="checkbox"/> individually eligible <input type="checkbox"/> district potential C <input type="checkbox"/> NC <input type="checkbox"/> <input type="checkbox"/> not eligible <input type="checkbox"/> not determined
21. History and significance on continuation page. <input type="checkbox"/>		22. Sources of information on continuation page. <input type="checkbox"/>

### ARCHITECTURAL INFORMATION

23. Category of property: <input type="checkbox"/> building(s) <input type="checkbox"/> site <input type="checkbox"/> structure <input type="checkbox"/> object	30. Roof material: unknown	37. Windows: <input type="checkbox"/> historic <input type="checkbox"/> replacement Pane arrangement:
24. Vernacular or property type:	31. Chimney placement:	38. Acreage (rural): Visible from public road? <input type="checkbox"/>
25. Architectural Style: Mansard	32. Structural system:	39. Changes (describe in box 28 cont.): <input type="checkbox"/> Addition(s) Date(s): <input type="checkbox"/> Altered Date(s): <input type="checkbox"/> Moved Date(s): <input type="checkbox"/> Other Date(s):
26. Plan shape:	33. Ext. wall cladding: red brick	Endangered by:
27. Number of stories: 2	34. Foundation material: stone	40. Number of outbuildings (describe in box 40 cont.):
28. Number of bays (1st floor): 3	35. Basement type:	41. Further description of building features and associated resources on continuation page. <input type="checkbox"/>
29. Roof type: flat	36. Front porch type/placement:	

### OTHER

42. Current owner/address:	43. Form prepared by (name and org.): Landmarks Association of St. Louis	44. Survey date: 2006
		45. Date of revisions:

### FOR SHPO USE:

Date entered in inventory:	Level of survey <input type="checkbox"/> reconnaissance <input type="checkbox"/> intensive	Additional research needed? <input type="checkbox"/> yes <input type="checkbox"/> no
National Register Status <input type="checkbox"/> listed <input type="checkbox"/> in listed district Name: <input type="checkbox"/> pending listing <input type="checkbox"/> eligible (individually) <input type="checkbox"/> eligible (district) <input type="checkbox"/> not eligible <input type="checkbox"/> not determined	Other:	



**ARCHITECTURAL/HISTORIC INVENTORY FORM**

---

SLC-AS-045-0490

Page 2

**ADDITIONAL INFORMATION:**

21. (cont.) History and significance. Expand box as necessary, or add continuation pages.

22. (cont.) Sources of information. Expand box as necessary, or add continuation pages.

40. (cont.) Description of environment and outbuildings. Expand box as necessary, or add continuation pages.

41. (cont.) Further description of important architectural features. Expand box as necessary, or add continuation pages.

Pedimented windows are positioned in the shingle-clad second story. A wood cornice divides the two levels. The two-bay facade has two segmental arched window bays - the door is located on the side in a short projecting wing. A brick stringcourse with flower medallions and dark brick voussoirs decorate the facade.





MISSOURI DEPARTMENT OF NATURAL RESOURCES  
STATE HISTORIC PRESERVATION OFFICE, P.O. Box 176, Jefferson City, MO 6510

**ARCHITECTURAL/HISTORIC INVENTORY FORM**

1. Survey No. SLC-AS-045-0491		2. Survey Name: Carondelet	
3. County:		4. Address (Street No.) 7326-28	Street (name) Michigan Avenue
5. City: St. Louis City	Vicinity: <input type="checkbox"/>	6. UTM:	
8. Historic name (if known):		7. Township/Range/Section:	
9. Present/other name (if known):			
10. Ownership: <input type="checkbox"/> Private <input type="checkbox"/> Public		11a. Historic use (if known): multiple dwelling	11b. Current use: multiple dwelling

**HISTORICAL INFORMATION**

12. Construction date: 1898	15. Architect:	18. Previously surveyed? <input type="checkbox"/> Cite survey name in box 22 cont. (page 3)
13. Significant date/period:	16. Builder/contractor:	19. On National Register? <input type="checkbox"/> indiv. <input type="checkbox"/> district Cite nomination name in box 22 cont. (page 3)
14. Area(s) of significance:	17. Original or significant owner: Pott, Wm.	20. National Register eligible? <input type="checkbox"/> individually eligible <input type="checkbox"/> district potential C <input type="checkbox"/> NC <input type="checkbox"/> <input type="checkbox"/> not eligible <input type="checkbox"/> not determined
21. History and significance on continuation page. <input type="checkbox"/>		22. Sources of information on continuation page. <input type="checkbox"/>

**ARCHITECTURAL INFORMATION**

23. Category of property: <input type="checkbox"/> building(s) <input type="checkbox"/> site <input type="checkbox"/> structure <input type="checkbox"/> object	30. Roof material:	37. Windows: <input type="checkbox"/> historic <input type="checkbox"/> replacement Pane arrangement:
24. Vernacular or property type:	31. Chimney placement:	38. Acreage (rural): Visible from public road? <input type="checkbox"/>
25. Architectural Style: Shaped Parapet	32. Structural system:	39. Changes (describe in box 28 cont.): <input type="checkbox"/> Addition(s) Date(s): <input type="checkbox"/> Altered Date(s): <input type="checkbox"/> Moved Date(s): <input type="checkbox"/> Other Date(s):
26. Plan shape:	33. Ext. wall cladding: brick	Endangered by:
27. Number of stories: 2	34. Foundation material: stone	
28. Number of bays (1st floor): 4	35. Basement type:	40. Number of outbuildings (describe in box 40 cont.):
29. Roof type: flat	36. Front porch type/placement:	41. Further description of building features and associated resources on continuation page. <input type="checkbox"/>

**OTHER**

42. Current owner/address:	43. Form prepared by (name and org.): Landmarks Association of St. Louis	44. Survey date: 2006
		45. Date of revisions:

**FOR SHPO USE:**

Date entered in inventory:	Level of survey <input type="checkbox"/> reconnaissance <input type="checkbox"/> intensive	Additional research needed? <input type="checkbox"/> yes <input type="checkbox"/> no
National Register Status <input type="checkbox"/> listed <input type="checkbox"/> in listed district Name: <input type="checkbox"/> pending listing <input type="checkbox"/> eligible (individually) <input type="checkbox"/> eligible (district) <input type="checkbox"/> not eligible <input type="checkbox"/> not determined	Other:	



**ARCHITECTURAL/HISTORIC INVENTORY FORM**

SLC-AS-045-0491

Page 2

**ADDITIONAL INFORMATION:**

21. (cont.) History and significance. Expand box as necessary, or add continuation pages.

22. (cont.) Sources of information. Expand box as necessary, or add continuation pages.

40. (cont.) Description of environment and outbuildings. Expand box as necessary, or add continuation pages.

41. (cont.) Further description of important architectural features. Expand box as necessary, or add continuation pages.

Each level has round arched bays with contrasting colored and molded brick trim. The two entrance bays have two recessed doors (the entrance bay on the left side has been altered). The parapet has a slightly raised center and a dentilled stringcourse at its base. Decoration appears to have been removed from the face of the parapet.



MISSOURI DEPARTMENT OF NATURAL RESOURCES  
STATE HISTORIC PRESERVATION OFFICE, P.O. Box 176, Jefferson City, MO 6510

**ARCHITECTURAL/HISTORIC INVENTORY FORM**

1. Survey No. SLC-AS-045-0492		2. Survey Name: Carondelet	
3. County:		4. Address (Street No.) 7327-29	Street (name) Michigan Avenue
5. City: St. Louis City	Vicinity: <input type="checkbox"/>	6. UTM:	
8. Historic name (if known):		9. Present/other name (if known):	
10. Ownership: <input type="checkbox"/> Private <input type="checkbox"/> Public		11a. Historic use (if known): multiple dwelling	11b. Current use: multiple dwelling

**HISTORICAL INFORMATION**

12. Construction date: ca. 1890/ca. 1930	15. Architect:	18. Previously surveyed? <input type="checkbox"/> Cite survey name in box 22 cont. (page 3)
13. Significant date/period:	16. Builder/contractor:	19. On National Register? <input type="checkbox"/> indiv. <input type="checkbox"/> district Cite nomination name in box 22 cont. (page 3)
14. Area(s) of significance:	17. Original or significant owner:	20. National Register eligible? <input type="checkbox"/> individually eligible <input type="checkbox"/> district potential C <input type="checkbox"/> NC <input type="checkbox"/> <input type="checkbox"/> not eligible <input type="checkbox"/> not determined
21. History and significance on continuation page. <input type="checkbox"/>		22. Sources of information on continuation page. <input type="checkbox"/>

**ARCHITECTURAL INFORMATION**

23. Category of property: <input type="checkbox"/> building(s) <input type="checkbox"/> site <input type="checkbox"/> structure <input type="checkbox"/> object	30. Roof material: asphalt shingle	37. Windows: <input type="checkbox"/> historic <input type="checkbox"/> replacement Pane arrangement:
24. Vernacular or property type:	31. Chimney placement:	38. Acreage (rural): Visible from public road? <input type="checkbox"/>
25. Architectural Style:	32. Structural system:	39. Changes (describe in box 28 cont.): <input type="checkbox"/> Addition(s) Date(s): <input type="checkbox"/> Altered Date(s): <input type="checkbox"/> Moved Date(s): <input type="checkbox"/> Other Date(s):
26. Plan shape:	33. Ext. wall cladding: red brick	Endangered by:
27. Number of stories: 2	34. Foundation material: stone (concrete covered)	40. Number of outbuildings (describe in box 40 cont.):
28. Number of bays (1st floor): 3	35. Basement type:	41. Further description of building features and associated resources on continuation page. <input type="checkbox"/>
29. Roof type: hip	36. Front porch type/placement:	

**OTHER**

42. Current owner/address:	43. Form prepared by (name and org.): Landmarks Association of St. Louis	44. Survey date: 2006
		45. Date of revisions:

**FOR SHPO USE:**

Date entered in inventory:	Level of survey <input checked="" type="checkbox"/> reconnaissance <input type="checkbox"/> intensive	Additional research needed? <input type="checkbox"/> yes <input type="checkbox"/> no
National Register Status <input type="checkbox"/> listed <input type="checkbox"/> in listed district Name: <input type="checkbox"/> pending listing <input type="checkbox"/> eligible (individually) <input type="checkbox"/> eligible (district) <input type="checkbox"/> not eligible <input type="checkbox"/> not determined	Other:	



**ARCHITECTURAL/HISTORIC INVENTORY FORM**

---

SLC-AS-045-0492

Page 2

**ADDITIONAL INFORMATION:**

21. (cont.) History and significance. Expand box as necessary, or add continuation pages.

22. (cont.) Sources of information. Expand box as necessary, or add continuation pages.

40. (cont.) Description of environment and outbuildings. Expand box as necessary, or add continuation pages.

41. (cont.) Further description of important architectural features. Expand box as necessary, or add continuation pages.

This house existed by 1900 according to census records but the facade appears to be a 1930s to 40s alteration. The bracketed wood cornice from the earlier facade remains intact. A center entrance bay accesses four recessed doors. Paired, shuttered windows are positioned in both levels. The brick on the facade is contrasting-colored; the sides are uniform-colored red brick.



MISSOURI DEPARTMENT OF NATURAL RESOURCES  
STATE HISTORIC PRESERVATION OFFICE, P.O. Box 176, Jefferson City, MO 6510

**ARCHITECTURAL/HISTORIC INVENTORY FORM**

1. Survey No. SLC-AS-045-0493		2. Survey Name: Carondelet	
3. County:		4. Address (Street No.) 7331	Street (name) Michigan Avenue
5. City: St. Louis City	Vicinity: <input type="checkbox"/>	6. UTM:	
8. Historic name (if known):		9. Present/other name (if known):	
10. Ownership: <input type="checkbox"/> Private <input type="checkbox"/> Public		11a. Historic use (if known): multiple dwelling	11b. Current use: multiple dwelling

**HISTORICAL INFORMATION**

12. Construction date: ca. 1890	15. Architect:	18. Previously surveyed? <input type="checkbox"/> Cite survey name in box 22 cont. (page 3)
13. Significant date/period:	16. Builder/contractor:	19. On National Register? <input type="checkbox"/> indiv. <input type="checkbox"/> district Cite nomination name in box 22 cont. (page 3)
14. Area(s) of significance:	17. Original or significant owner:	20. National Register eligible? <input type="checkbox"/> individually eligible <input type="checkbox"/> district potential C <input type="checkbox"/> NC <input type="checkbox"/> <input type="checkbox"/> not eligible <input type="checkbox"/> not determined
21. History and significance on continuation page. <input type="checkbox"/>		22. Sources of information on continuation page. <input type="checkbox"/>

**ARCHITECTURAL INFORMATION**

23. Category of property: <input type="checkbox"/> building(s) <input type="checkbox"/> site <input type="checkbox"/> structure <input type="checkbox"/> object	30. Roof material: unknown	37. Windows: <input type="checkbox"/> historic <input type="checkbox"/> replacement Pane arrangement:
24. Vernacular or property type:	31. Chimney placement:	38. Acreage (rural): Visible from public road? <input type="checkbox"/>
25. Architectural Style: Mansard	32. Structural system:	39. Changes (describe in box 28 cont.): <input type="checkbox"/> Addition(s) Date(s): <input type="checkbox"/> Altered Date(s): <input type="checkbox"/> Moved Date(s): <input type="checkbox"/> Other Date(s):
26. Plan shape:	33. Ext. wall cladding: red brick	Endangered by:
27. Number of stories: 2	34. Foundation material: stone	40. Number of outbuildings (describe in box 40 cont.):
28. Number of bays (1st floor): 4	35. Basement type:	41. Further description of building features and associated resources on continuation page. <input type="checkbox"/>
29. Roof type: flat with mansard parapet	36. Front porch type/placement:	

**OTHER**

42. Current owner/address:	43. Form prepared by (name and org.): Landmarks Association of St. Louis	44. Survey date: 2006
		45. Date of revisions:

**FOR SHPO USE:**

Date entered in inventory:	Level of survey <input type="checkbox"/> reconnaissance <input type="checkbox"/> intensive	Additional research needed? <input type="checkbox"/> yes <input type="checkbox"/> no
National Register Status <input type="checkbox"/> listed <input type="checkbox"/> in listed district Name: <input type="checkbox"/> pending listing <input type="checkbox"/> eligible (individually) <input type="checkbox"/> eligible (district) <input type="checkbox"/> not eligible <input type="checkbox"/> not determined	Other:	



**ARCHITECTURAL/HISTORIC INVENTORY FORM**

---

SLC-AS-045-0493

Page 2

**ADDITIONAL INFORMATION:**

21. (cont.) History and significance. Expand box as necessary, or add continuation pages.

22. (cont.) Sources of information. Expand box as necessary, or add continuation pages.

40. (cont.) Description of environment and outbuildings. Expand box as necessary, or add continuation pages.

41. (cont.) Further description of important architectural features. Expand box as necessary, or add continuation pages.

The slat-clad mansard parapet rests on a bracketed wood cornice. The segmental arched entrance bay has recessed doors. The windows on the facade and side are segmental arched. A short wing on the side has a single door with a transom.



MISSOURI DEPARTMENT OF NATURAL RESOURCES  
STATE HISTORIC PRESERVATION OFFICE, P.O. Box 176, Jefferson City, MO 6510

**ARCHITECTURAL/HISTORIC INVENTORY FORM**

1. Survey No. SLC-AS-045-0494		2. Survey Name: Carondelet	
3. County:		4. Address (Street No.) 7400	Street (name) Michigan Avenue
5. City: St. Louis City	Vicinity: <input type="checkbox"/>	6. UTM:	
8. Historic name (if known):		7. Township/Range/Section:	
9. Present/other name (if known):			
10. Ownership: <input type="checkbox"/> Private <input type="checkbox"/> Public		11a. Historic use (if known): commercial/dwelling	11b. Current use: commercial/dwelling

**HISTORICAL INFORMATION**

12. Construction date: 1930	15. Architect:	18. Previously surveyed? <input type="checkbox"/> Cite survey name in box 22 cont. (page 3)
13. Significant date/period:	16. Builder/contractor: Heinrichs, H.	19. On National Register? <input type="checkbox"/> indiv. <input type="checkbox"/> district Cite nomination name in box 22 cont. (page 3)
14. Area(s) of significance:	17. Original or significant owner: Krehbiel, C.H.	20. National Register eligible? <input type="checkbox"/> individually eligible <input type="checkbox"/> district potential C <input type="checkbox"/> NC <input type="checkbox"/> <input type="checkbox"/> not eligible <input type="checkbox"/> not determined
21. History and significance on continuation page. <input type="checkbox"/>		22. Sources of information on continuation page. <input type="checkbox"/>

**ARCHITECTURAL INFORMATION**

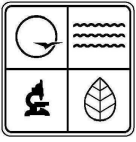
23. Category of property: <input type="checkbox"/> building(s) <input type="checkbox"/> site <input type="checkbox"/> structure <input type="checkbox"/> object	30. Roof material: asphalt shingle	37. Windows: <input type="checkbox"/> historic <input type="checkbox"/> replacement Pane arrangement:
24. Vernacular or property type:	31. Chimney placement:	38. Acreage (rural): Visible from public road? <input type="checkbox"/>
25. Architectural Style: English Cottage	32. Structural system:	39. Changes (describe in box 28 cont.): <input type="checkbox"/> Addition(s) Date(s): <input type="checkbox"/> Altered Date(s): <input type="checkbox"/> Moved Date(s): <input type="checkbox"/> Other Date(s):
26. Plan shape:	33. Ext. wall cladding: brick	Endangered by:
27. Number of stories: 2	34. Foundation material: stone	
28. Number of bays (1st floor): 3	35. Basement type:	40. Number of outbuildings (describe in box 40 cont.):
29. Roof type: gable	36. Front porch type/placement:	41. Further description of building features and associated resources on continuation page. <input type="checkbox"/>

**OTHER**

42. Current owner/address:	43. Form prepared by (name and org.): Landmarks Association of St. Louis	44. Survey date: 2006
		45. Date of revisions:

**FOR SHPO USE:**

Date entered in inventory:	Level of survey <input type="checkbox"/> reconnaissance <input type="checkbox"/> intensive	Additional research needed? <input type="checkbox"/> yes <input type="checkbox"/> no
National Register Status <input type="checkbox"/> listed <input type="checkbox"/> in listed district Name: <input type="checkbox"/> pending listing <input type="checkbox"/> eligible (individually) <input type="checkbox"/> eligible (district) <input type="checkbox"/> not eligible <input type="checkbox"/> not determined	Other:	



**ARCHITECTURAL/HISTORIC INVENTORY FORM**

SLC-AS-045-0494

Page 2

**ADDITIONAL INFORMATION:**

21. (cont.) History and significance. Expand box as necessary, or add continuation pages.

22. (cont.) Sources of information. Expand box as necessary, or add continuation pages.

40. (cont.) Description of environment and outbuildings. Expand box as necessary, or add continuation pages.

41. (cont.) Further description of important architectural features. Expand box as necessary, or add continuation pages.

The Michigan Avenue facade has a front gable roof and two round arched openings. A one story addition sits on the right-hand side. The side facing Upton Ave. has a two story front gabled section and two one-story shaped parapet sections that were originally garages.





MISSOURI DEPARTMENT OF NATURAL RESOURCES  
STATE HISTORIC PRESERVATION OFFICE, P.O. Box 176, Jefferson City, MO 6510

ARCHITECTURAL/HISTORIC INVENTORY FORM

1. Survey No. SLC-AS-045-0495		2. Survey Name: Carondelet	
3. County:		4. Address (Street No.) 7405	Street (name) Michigan Avenue
5. City: St. Louis City	Vicinity: <input type="checkbox"/>	6. UTM:	
8. Historic name (if known):		9. Present/other name (if known):	
10. Ownership: <input type="checkbox"/> Private <input type="checkbox"/> Public		11a. Historic use (if known): multiple dwelling	11b. Current use: multiple dwelling

HISTORICAL INFORMATION

12. Construction date: 1962	15. Architect:	18. Previously surveyed? <input type="checkbox"/> Cite survey name in box 22 cont. (page 3)
13. Significant date/period:	16. Builder/contractor:	19. On National Register? <input type="checkbox"/> indiv. <input type="checkbox"/> district Cite nomination name in box 22 cont. (page 3)
14. Area(s) of significance:	17. Original or significant owner: Kuick, John W.	20. National Register eligible? <input type="checkbox"/> individually eligible <input type="checkbox"/> district potential C <input type="checkbox"/> NC <input type="checkbox"/> <input type="checkbox"/> not eligible <input type="checkbox"/> not determined
21. History and significance on continuation page. <input type="checkbox"/>		22. Sources of information on continuation page. <input type="checkbox"/>

ARCHITECTURAL INFORMATION

23. Category of property: <input type="checkbox"/> building(s) <input type="checkbox"/> site <input type="checkbox"/> structure <input type="checkbox"/> object	30. Roof material: unknown	37. Windows: <input type="checkbox"/> historic <input type="checkbox"/> replacement Pane arrangement:
24. Vernacular or property type:	31. Chimney placement:	38. Acreage (rural): Visible from public road? <input type="checkbox"/>
25. Architectural Style:	32. Structural system:	39. Changes (describe in box 28 cont.): <input type="checkbox"/> Addition(s) Date(s): <input type="checkbox"/> Altered Date(s): <input type="checkbox"/> Moved Date(s): <input type="checkbox"/> Other Date(s):
26. Plan shape:	33. Ext. wall cladding: brick veneer	Endangered by:
27. Number of stories: 2	34. Foundation material: concrete	40. Number of outbuildings (describe in box 40 cont.):
28. Number of bays (1st floor): 3	35. Basement type:	41. Further description of building features and associated resources on continuation page. <input type="checkbox"/>
29. Roof type: flat	36. Front porch type/placement:	

OTHER

42. Current owner/address:	43. Form prepared by (name and org.): Landmarks Association of St. Louis	44. Survey date: 2006
		45. Date of revisions:

FOR SHPO USE:

Date entered in inventory:	Level of survey <input type="checkbox"/> reconnaissance <input type="checkbox"/> intensive	Additional research needed? <input type="checkbox"/> yes <input type="checkbox"/> no
National Register Status <input type="checkbox"/> listed <input type="checkbox"/> in listed district Name: <input type="checkbox"/> pending listing <input type="checkbox"/> eligible (individually) <input type="checkbox"/> eligible (district) <input type="checkbox"/> not eligible <input type="checkbox"/> not determined	Other:	



**ADDITIONAL INFORMATION:**

- 21. (cont.) History and significance. Expand box as necessary, or add continuation pages.
- 22. (cont.) Sources of information. Expand box as necessary, or add continuation pages.
- 40. (cont.) Description of environment and outbuildings. Expand box as necessary, or add continuation pages.
- 41. (cont.) Further description of important architectural features. Expand box as necessary, or add continuation pages.

yellow brick; covered exterior stair with concrete wall; horizontal window openings with brick centers.



MISSOURI DEPARTMENT OF NATURAL RESOURCES  
STATE HISTORIC PRESERVATION OFFICE, P.O. Box 176, Jefferson City, MO 6510

**ARCHITECTURAL/HISTORIC INVENTORY FORM**

1. Survey No. SLC-AS-045-0496		2. Survey Name: Carondelet	
3. County:		4. Address (Street No.) 7406	Street (name) Michigan Avenue
5. City: St. Louis City	Vicinity: <input type="checkbox"/>	6. UTM:	
8. Historic name (if known):		9. Present/other name (if known):	
10. Ownership: <input type="checkbox"/> Private <input type="checkbox"/> Public		11a. Historic use (if known): multiple dwelling	11b. Current use: multiple dwelling

**HISTORICAL INFORMATION**

12. Construction date: 1910	15. Architect: Degenhardt, Wm.	18. Previously surveyed? <input type="checkbox"/> Cite survey name in box 22 cont. (page 3)
13. Significant date/period:	16. Builder/contractor:	19. On National Register? <input type="checkbox"/> indiv. <input type="checkbox"/> district Cite nomination name in box 22 cont. (page 3)
14. Area(s) of significance:	17. Original or significant owner: Degenhardt, Wm.	20. National Register eligible? <input type="checkbox"/> individually eligible <input type="checkbox"/> district potential C <input type="checkbox"/> NC <input type="checkbox"/> <input type="checkbox"/> not eligible <input type="checkbox"/> not determined
21. History and significance on continuation page. <input type="checkbox"/>		22. Sources of information on continuation page. <input type="checkbox"/>

**ARCHITECTURAL INFORMATION**

23. Category of property: <input type="checkbox"/> building(s) <input type="checkbox"/> site <input type="checkbox"/> structure <input type="checkbox"/> object	30. Roof material:	37. Windows: <input type="checkbox"/> historic <input type="checkbox"/> replacement Pane arrangement:
24. Vernacular or property type:	31. Chimney placement:	38. Acreage (rural): Visible from public road? <input type="checkbox"/>
25. Architectural Style: Shaped Parapet	32. Structural system:	39. Changes (describe in box 28 cont.): <input type="checkbox"/> Addition(s) Date(s): <input type="checkbox"/> Altered Date(s): <input type="checkbox"/> Moved Date(s): <input type="checkbox"/> Other Date(s):
26. Plan shape:	33. Ext. wall cladding: brick	Endangered by:
27. Number of stories: 2	34. Foundation material: stone	40. Number of outbuildings (describe in box 40 cont.):
28. Number of bays (1st floor): 3	35. Basement type:	41. Further description of building features and associated resources on continuation page. <input type="checkbox"/>
29. Roof type: flat	36. Front porch type/placement:	

**OTHER**

42. Current owner/address:	43. Form prepared by (name and org.): Landmarks Association of St. Louis	44. Survey date: 2006
		45. Date of revisions:

**FOR SHPO USE:**

Date entered in inventory:	Level of survey <input type="checkbox"/> reconnaissance <input type="checkbox"/> intensive	Additional research needed? <input type="checkbox"/> yes <input type="checkbox"/> no
National Register Status <input type="checkbox"/> listed <input type="checkbox"/> in listed district Name: <input type="checkbox"/> pending listing <input type="checkbox"/> eligible (individually) <input type="checkbox"/> eligible (district) <input type="checkbox"/> not eligible <input type="checkbox"/> not determined	Other:	



**ARCHITECTURAL/HISTORIC INVENTORY FORM**

---

SLC-AS-045-0496

Page 2

**ADDITIONAL INFORMATION:**

21. (cont.) History and significance. Expand box as necessary, or add continuation pages.

22. (cont.) Sources of information. Expand box as necessary, or add continuation pages.

40. (cont.) Description of environment and outbuildings. Expand box as necessary, or add continuation pages.

41. (cont.) Further description of important architectural features. Expand box as necessary, or add continuation pages.

The flat-topped parapet has a bracketed cornice. The first story has an entrance bay with two doors under a gabled porch. Over the entrance in the second story is a projecting bay window. The porch gable has been covered in vinyl.



MISSOURI DEPARTMENT OF NATURAL RESOURCES  
STATE HISTORIC PRESERVATION OFFICE, P.O. Box 176, Jefferson City, MO 6510

ARCHITECTURAL/HISTORIC INVENTORY FORM

1. Survey No. SLC-AS-045-0497		2. Survey Name: Carondelet	
3. County:		4. Address (Street No.) 7408	Street (name) Michigan Avenue
5. City: St. Louis City	Vicinity: <input type="checkbox"/>	6. UTM:	
8. Historic name (if known):		9. Present/other name (if known):	
10. Ownership: <input type="checkbox"/> Private <input type="checkbox"/> Public		11a. Historic use (if known): multiple dwelling	11b. Current use: multiple dwelling

HISTORICAL INFORMATION

12. Construction date:	15. Architect:	18. Previously surveyed? <input type="checkbox"/> Cite survey name in box 22 cont. (page 3)
13. Significant date/period:	16. Builder/contractor:	19. On National Register? <input type="checkbox"/> indiv. <input type="checkbox"/> district Cite nomination name in box 22 cont. (page 3)
14. Area(s) of significance:	17. Original or significant owner:	20. National Register eligible? <input type="checkbox"/> individually eligible <input type="checkbox"/> district potential C <input type="checkbox"/> NC <input type="checkbox"/> <input type="checkbox"/> not eligible <input type="checkbox"/> not determined
21. History and significance on continuation page. <input type="checkbox"/>		22. Sources of information on continuation page. <input type="checkbox"/>

ARCHITECTURAL INFORMATION

23. Category of property: <input type="checkbox"/> building(s) <input type="checkbox"/> site <input type="checkbox"/> structure <input type="checkbox"/> object	30. Roof material: asphalt shingle	37. Windows: <input type="checkbox"/> historic <input type="checkbox"/> replacement Pane arrangement:
24. Vernacular or property type:	31. Chimney placement:	38. Acreage (rural): Visible from public road? <input type="checkbox"/>
25. Architectural Style: Italianate	32. Structural system:	39. Changes (describe in box 28 cont.): <input type="checkbox"/> Addition(s) Date(s): <input type="checkbox"/> Altered Date(s): <input type="checkbox"/> Moved Date(s): <input type="checkbox"/> Other Date(s):
26. Plan shape:	33. Ext. wall cladding: brick	Endangered by:
27. Number of stories: 2	34. Foundation material: stone	40. Number of outbuildings (describe in box 40 cont.):
28. Number of bays (1st floor): 3	35. Basement type:	41. Further description of building features and associated resources on continuation page. <input type="checkbox"/>
29. Roof type: hipped	36. Front porch type/placement:	

OTHER

42. Current owner/address:	43. Form prepared by (name and org.): Landmarks Association of St. Louis	44. Survey date: 2006
		45. Date of revisions:

FOR SHPO USE:

Date entered in inventory:	Level of survey <input type="checkbox"/> reconnaissance <input type="checkbox"/> intensive	Additional research needed? <input type="checkbox"/> yes <input type="checkbox"/> no
National Register Status <input type="checkbox"/> listed <input type="checkbox"/> in listed district Name: <input type="checkbox"/> pending listing <input type="checkbox"/> eligible (individually) <input type="checkbox"/> eligible (district) <input type="checkbox"/> not eligible <input type="checkbox"/> not determined	Other:	



**ARCHITECTURAL/HISTORIC INVENTORY FORM**

---

SLC-AS-045-0497

Page 2

**ADDITIONAL INFORMATION:**

21. (cont.) History and significance. Expand box as necessary, or add continuation pages.

22. (cont.) Sources of information. Expand box as necessary, or add continuation pages.

40. (cont.) Description of environment and outbuildings. Expand box as necessary, or add continuation pages.

41. (cont.) Further description of important architectural features. Expand box as necessary, or add continuation pages.

The low-pitched hipped roof has a bold wood cornice with paired brackets. The window bays (three in the second story, two in the first) are segmental arched. A round arched entrance bay has two recessed doors.



MISSOURI DEPARTMENT OF NATURAL RESOURCES  
STATE HISTORIC PRESERVATION OFFICE, P.O. Box 176, Jefferson City, MO 6510

**ARCHITECTURAL/HISTORIC INVENTORY FORM**

1. Survey No. SLC-AS-045-0498		2. Survey Name: Carondelet	
3. County:		4. Address (Street No.) 7408	Street (name) Michigan Avenue
5. City: St. Louis City	Vicinity: <input type="checkbox"/>	6. UTM:	
7. Township/Range/Section:		8. Historic name (if known):	
9. Present/other name (if known):		10. Ownership: <input type="checkbox"/> Private <input type="checkbox"/> Public	
11a. Historic use (if known): multiple dwelling		11b. Current use: multiple dwelling	

**HISTORICAL INFORMATION**

12. Construction date: 1910	15. Architect: Degenhardt, Wm.	18. Previously surveyed? <input type="checkbox"/> Cite survey name in box 22 cont. (page 3)
13. Significant date/period:	16. Builder/contractor:	19. On National Register? <input type="checkbox"/> indiv. <input type="checkbox"/> district Cite nomination name in box 22 cont. (page 3)
14. Area(s) of significance:	17. Original or significant owner: Degenhardt, Wm.	20. National Register eligible? <input type="checkbox"/> individually eligible <input type="checkbox"/> district potential C <input type="checkbox"/> NC <input type="checkbox"/> <input type="checkbox"/> not eligible <input type="checkbox"/> not determined
21. History and significance on continuation page. <input type="checkbox"/>		22. Sources of information on continuation page. <input type="checkbox"/>

**ARCHITECTURAL INFORMATION**

23. Category of property: <input type="checkbox"/> building(s) <input type="checkbox"/> site <input type="checkbox"/> structure <input type="checkbox"/> object	30. Roof material:	37. Windows: <input type="checkbox"/> historic <input type="checkbox"/> replacement Pane arrangement:
24. Vernacular or property type:	31. Chimney placement:	38. Acreage (rural): Visible from public road? <input type="checkbox"/>
25. Architectural Style: Shaped Parapet	32. Structural system:	39. Changes (describe in box 28 cont.): <input type="checkbox"/> Addition(s) Date(s): <input type="checkbox"/> Altered Date(s): <input type="checkbox"/> Moved Date(s): <input type="checkbox"/> Other Date(s):
26. Plan shape:	33. Ext. wall cladding: brick	Endangered by:
27. Number of stories: 2	34. Foundation material: stone	40. Number of outbuildings (describe in box 40 cont.):
28. Number of bays (1st floor): 3	35. Basement type:	41. Further description of building features and associated resources on continuation page. <input type="checkbox"/>
29. Roof type: flat	36. Front porch type/placement:	

**OTHER**

42. Current owner/address:	43. Form prepared by (name and org.): Landmarks Association of St. Louis	44. Survey date: 2006
		45. Date of revisions:

**FOR SHPO USE:**

Date entered in inventory:	Level of survey <input type="checkbox"/> reconnaissance <input type="checkbox"/> intensive	Additional research needed? <input type="checkbox"/> yes <input type="checkbox"/> no
National Register Status <input type="checkbox"/> listed <input type="checkbox"/> in listed district Name: <input type="checkbox"/> pending listing <input type="checkbox"/> eligible (individually) <input type="checkbox"/> eligible (district) <input type="checkbox"/> not eligible <input type="checkbox"/> not determined	Other:	



**ARCHITECTURAL/HISTORIC INVENTORY FORM**

---

SLC-AS-045-0498

Page 2

**ADDITIONAL INFORMATION:**

21. (cont.) History and significance. Expand box as necessary, or add continuation pages.

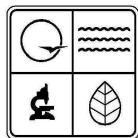
22. (cont.) Sources of information. Expand box as necessary, or add continuation pages.

40. (cont.) Description of environment and outbuildings. Expand box as necessary, or add continuation pages.

41. (cont.) Further description of important architectural features. Expand box as necessary, or add continuation pages.

The flat-topped parapet has a bracketed cornice. The first story has an entrance bay with two doors under a gabled porch. Over the entrance in the second story is a projecting bay window.





MISSOURI DEPARTMENT OF NATURAL RESOURCES  
STATE HISTORIC PRESERVATION OFFICE, P.O. Box 176, Jefferson City, MO 6510

**ARCHITECTURAL/HISTORIC INVENTORY FORM**

1. Survey No. SLC-AS-045-0499		2. Survey Name: Carondelet	
3. County:		4. Address (Street No.) 7409	Street (name) Michigan Avenue
5. City: St. Louis City	Vicinity: <input type="checkbox"/>	6. UTM:	
7. Township/Range/Section:		8. Historic name (if known):	
9. Present/other name (if known):		10. Ownership: <input type="checkbox"/> Private <input type="checkbox"/> Public	
11a. Historic use (if known): multiple dwelling		11b. Current use: multiple dwelling	

**HISTORICAL INFORMATION**

12. Construction date: 1901	15. Architect:	18. Previously surveyed? <input type="checkbox"/> Cite survey name in box 22 cont. (page 3)
13. Significant date/period:	16. Builder/contractor:	19. On National Register? <input type="checkbox"/> indiv. <input type="checkbox"/> district Cite nomination name in box 22 cont. (page 3)
14. Area(s) of significance:	17. Original or significant owner: Krauss Imp. & Inv. Co.	20. National Register eligible? <input type="checkbox"/> individually eligible <input type="checkbox"/> district potential C <input type="checkbox"/> NC <input type="checkbox"/> <input type="checkbox"/> not eligible <input type="checkbox"/> not determined
21. History and significance on continuation page. <input type="checkbox"/>		22. Sources of information on continuation page. <input type="checkbox"/>

**ARCHITECTURAL INFORMATION**

23. Category of property: <input type="checkbox"/> building(s) <input type="checkbox"/> site <input type="checkbox"/> structure <input type="checkbox"/> object	30. Roof material: unknown/slate	37. Windows: <input type="checkbox"/> historic <input type="checkbox"/> replacement Pane arrangement:
24. Vernacular or property type:	31. Chimney placement:	38. Acreage (rural): Visible from public road? <input type="checkbox"/>
25. Architectural Style: Mansard/20th Century Revival	32. Structural system:	39. Changes (describe in box 28 cont.): <input type="checkbox"/> Addition(s) Date(s): <input type="checkbox"/> Altered Date(s): <input type="checkbox"/> Moved Date(s): <input type="checkbox"/> Other Date(s):
26. Plan shape:	33. Ext. wall cladding: red brick	Endangered by:
27. Number of stories: 2	34. Foundation material: stone	40. Number of outbuildings (describe in box 40 cont.):
28. Number of bays (1st floor): 2	35. Basement type:	41. Further description of building features and associated resources on continuation page. <input type="checkbox"/>
29. Roof type: flat with mansard in front	36. Front porch type/placement:	

**OTHER**

42. Current owner/address:	43. Form prepared by (name and org.): Landmarks Association of St. Louis	44. Survey date: 2006
		45. Date of revisions:

**FOR SHPO USE:**

Date entered in inventory:	Level of survey <input type="checkbox"/> reconnaissance <input type="checkbox"/> intensive	Additional research needed? <input type="checkbox"/> yes <input type="checkbox"/> no
National Register Status <input type="checkbox"/> listed <input type="checkbox"/> in listed district Name: <input type="checkbox"/> pending listing <input type="checkbox"/> eligible (individually) <input type="checkbox"/> eligible (district) <input type="checkbox"/> not eligible <input type="checkbox"/> not determined	Other:	



### **ADDITIONAL INFORMATION:**

21. (cont.) History and significance. Expand box as necessary, or add continuation pages.

22. (cont.) Sources of information. Expand box as necessary, or add continuation pages.

40. (cont.) Description of environment and outbuildings. Expand box as necessary, or add continuation pages.

41. (cont.) Further description of important architectural features. Expand box as necessary, or add continuation pages.

The slate-clad mansard sits over a wood dentilled cornice. A brick gable with brackets and a circular window is positioned in the center of the mansard. The lower story is articulated with evenly spaced recessed rows of bricks capped by a dentilled brick stringcourse. A round arched entrance bay shelters two front doors. The second story has a pair of windows in the center flanked by single windows.



MISSOURI DEPARTMENT OF NATURAL RESOURCES  
STATE HISTORIC PRESERVATION OFFICE, P.O. Box 176, Jefferson City, MO 6510

**ARCHITECTURAL/HISTORIC INVENTORY FORM**

1. Survey No. SLC-AS-045-0500		2. Survey Name: Carondelet	
3. County:		4. Address (Street No.) 7410	Street (name) Michigan Avenue
5. City: St. Louis City	Vicinity: <input type="checkbox"/>	6. UTM:	
8. Historic name (if known):		9. Present/other name (if known):	
10. Ownership: <input type="checkbox"/> Private <input type="checkbox"/> Public		11a. Historic use (if known): multiple dwelling	11b. Current use: multiple dwelling

**HISTORICAL INFORMATION**

12. Construction date: 1911	15. Architect: Salzman, J.	18. Previously surveyed? <input type="checkbox"/> Cite survey name in box 22 cont. (page 3)
13. Significant date/period:	16. Builder/contractor:	19. On National Register? <input type="checkbox"/> indiv. <input type="checkbox"/> district Cite nomination name in box 22 cont. (page 3)
14. Area(s) of significance:	17. Original or significant owner: Degenhardt, J.H.	20. National Register eligible? <input type="checkbox"/> individually eligible <input type="checkbox"/> district potential C <input type="checkbox"/> NC <input type="checkbox"/> <input type="checkbox"/> not eligible <input type="checkbox"/> not determined
21. History and significance on continuation page. <input type="checkbox"/>		22. Sources of information on continuation page. <input type="checkbox"/>

**ARCHITECTURAL INFORMATION**

23. Category of property: <input type="checkbox"/> building(s) <input type="checkbox"/> site <input type="checkbox"/> structure <input type="checkbox"/> object	30. Roof material:	37. Windows: <input type="checkbox"/> historic <input type="checkbox"/> replacement Pane arrangement:
24. Vernacular or property type:	31. Chimney placement:	38. Acreage (rural): Visible from public road? <input type="checkbox"/>
25. Architectural Style: Shaped Parapet	32. Structural system:	39. Changes (describe in box 28 cont.): <input type="checkbox"/> Addition(s) Date(s): <input type="checkbox"/> Altered Date(s): <input type="checkbox"/> Moved Date(s): <input type="checkbox"/> Other Date(s):
26. Plan shape:	33. Ext. wall cladding: brick	Endangered by:
27. Number of stories: 2	34. Foundation material: stone	40. Number of outbuildings (describe in box 40 cont.):
28. Number of bays (1st floor): 3	35. Basement type:	41. Further description of building features and associated resources on continuation page. <input type="checkbox"/>
29. Roof type: flat	36. Front porch type/placement:	

**OTHER**

42. Current owner/address:	43. Form prepared by (name and org.): Landmarks Association of St. Louis	44. Survey date: 2006
		45. Date of revisions:

**FOR SHPO USE:**

Date entered in inventory:	Level of survey <input type="checkbox"/> reconnaissance <input type="checkbox"/> intensive	Additional research needed? <input type="checkbox"/> yes <input type="checkbox"/> no
National Register Status <input type="checkbox"/> listed <input type="checkbox"/> in listed district Name: <input type="checkbox"/> pending listing <input type="checkbox"/> eligible (individually) <input type="checkbox"/> eligible (district) <input type="checkbox"/> not eligible <input type="checkbox"/> not determined	Other:	



**ARCHITECTURAL/HISTORIC INVENTORY FORM**

SLC-AS-045-0500

Page 2

**ADDITIONAL INFORMATION:**

21. (cont.) History and significance. Expand box as necessary, or add continuation pages.

22. (cont.) Sources of information. Expand box as necessary, or add continuation pages.

40. (cont.) Description of environment and outbuildings. Expand box as necessary, or add continuation pages.

41. (cont.) Further description of important architectural features. Expand box as necessary, or add continuation pages.

The shaped parapet has terra cotta coping. The cornice is metal or wood. The two-door entrance bay is sheltered under a hipped porch on brick supports. The window bays are rectangular with stone sills.



MISSOURI DEPARTMENT OF NATURAL RESOURCES  
STATE HISTORIC PRESERVATION OFFICE, P.O. Box 176, Jefferson City, MO 6510

**ARCHITECTURAL/HISTORIC INVENTORY FORM**

1. Survey No. SLC-AS-045-0501		2. Survey Name: Carondelet	
3. County:		4. Address (Street No.) 7413	Street (name) Michigan Avenue
5. City: St. Louis City	Vicinity: <input type="checkbox"/>	6. UTM:	
8. Historic name (if known):		9. Present/other name (if known):	
10. Ownership: <input type="checkbox"/> Private <input type="checkbox"/> Public		11a. Historic use (if known): multiple dwelling	11b. Current use: multiple dwelling

**HISTORICAL INFORMATION**

12. Construction date: 1901	15. Architect:	18. Previously surveyed? <input type="checkbox"/> Cite survey name in box 22 cont. (page 3)
13. Significant date/period:	16. Builder/contractor:	19. On National Register? <input type="checkbox"/> indiv. <input type="checkbox"/> district Cite nomination name in box 22 cont. (page 3)
14. Area(s) of significance:	17. Original or significant owner: Krauss Imp. & Inv. Co.	20. National Register eligible? <input type="checkbox"/> individually eligible <input type="checkbox"/> district potential C <input type="checkbox"/> NC <input type="checkbox"/> <input type="checkbox"/> not eligible <input type="checkbox"/> not determined
21. History and significance on continuation page. <input type="checkbox"/>		22. Sources of information on continuation page. <input type="checkbox"/>

**ARCHITECTURAL INFORMATION**

23. Category of property: <input type="checkbox"/> building(s) <input type="checkbox"/> site <input type="checkbox"/> structure <input type="checkbox"/> object	30. Roof material: unknown	37. Windows: <input type="checkbox"/> historic <input type="checkbox"/> replacement Pane arrangement:
24. Vernacular or property type:	31. Chimney placement:	38. Acreage (rural): Visible from public road? <input type="checkbox"/>
25. Architectural Style: Shaped Parapet	32. Structural system:	39. Changes (describe in box 28 cont.): <input type="checkbox"/> Addition(s) Date(s): <input type="checkbox"/> Altered Date(s): <input type="checkbox"/> Moved Date(s): <input type="checkbox"/> Other Date(s):
26. Plan shape:	33. Ext. wall cladding: red brick	Endangered by:
27. Number of stories: 2	34. Foundation material: stone	40. Number of outbuildings (describe in box 40 cont.):
28. Number of bays (1st floor): 2	35. Basement type:	41. Further description of building features and associated resources on continuation page. <input type="checkbox"/>
29. Roof type: flat	36. Front porch type/placement:	

**OTHER**

42. Current owner/address:	43. Form prepared by (name and org.): Landmarks Association of St. Louis	44. Survey date: 2006
		45. Date of revisions:

**FOR SHPO USE:**

Date entered in inventory:	Level of survey <input type="checkbox"/> reconnaissance <input type="checkbox"/> intensive	Additional research needed? <input type="checkbox"/> yes <input type="checkbox"/> no
National Register Status <input type="checkbox"/> listed <input type="checkbox"/> in listed district Name: <input type="checkbox"/> pending listing <input type="checkbox"/> eligible (individually) <input type="checkbox"/> eligible (district) <input type="checkbox"/> not eligible <input type="checkbox"/> not determined	Other:	



**ADDITIONAL INFORMATION:**

21. (cont.) History and significance. Expand box as necessary, or add continuation pages.

22. (cont.) Sources of information. Expand box as necessary, or add continuation pages.

40. (cont.) Description of environment and outbuildings. Expand box as necessary, or add continuation pages.

41. (cont.) Further description of important architectural features. Expand box as necessary, or add continuation pages.

The lower story is articulated with evenly spaced recessed rows of bricks. A round arched entrance bay shelters two front doors. The second facade bay is a window with a transom. A pair of windows is positioned in the center of the second story with single windows flanking it. The second story has a pair of windows in the center flanked by single windows. The parapet is slightly shaped with terra cotta coping.



MISSOURI DEPARTMENT OF NATURAL RESOURCES  
STATE HISTORIC PRESERVATION OFFICE, P.O. Box 176, Jefferson City, MO 6510

**ARCHITECTURAL/HISTORIC INVENTORY FORM**

1. Survey No. SLC-AS-045-0502		2. Survey Name: Carondelet	
3. County:		4. Address (Street No.) 7415	Street (name) Michigan Avenue
5. City: St. Louis City	Vicinity: <input type="checkbox"/>	6. UTM:	
8. Historic name (if known):		7. Township/Range/Section:	
9. Present/other name (if known):			
10. Ownership: <input type="checkbox"/> Private <input type="checkbox"/> Public		11a. Historic use (if known): single dwelling	11b. Current use: single dwelling

**HISTORICAL INFORMATION**

12. Construction date: ca. 1890	15. Architect:	18. Previously surveyed? <input type="checkbox"/> Cite survey name in box 22 cont. (page 3)
13. Significant date/period:	16. Builder/contractor:	19. On National Register? <input type="checkbox"/> indiv. <input type="checkbox"/> district Cite nomination name in box 22 cont. (page 3)
14. Area(s) of significance:	17. Original or significant owner:	20. National Register eligible? <input type="checkbox"/> individually eligible <input type="checkbox"/> district potential C <input type="checkbox"/> NC <input type="checkbox"/> <input type="checkbox"/> not eligible <input type="checkbox"/> not determined
21. History and significance on continuation page. <input type="checkbox"/>		22. Sources of information on continuation page. <input type="checkbox"/>

**ARCHITECTURAL INFORMATION**

23. Category of property: <input type="checkbox"/> building(s) <input type="checkbox"/> site <input type="checkbox"/> structure <input type="checkbox"/> object	30. Roof material: unknown	37. Windows: <input type="checkbox"/> historic <input type="checkbox"/> replacement Pane arrangement:
24. Vernacular or property type:	31. Chimney placement:	38. Acreage (rural): Visible from public road? <input type="checkbox"/>
25. Architectural Style: Mansard	32. Structural system:	39. Changes (describe in box 28 cont.): <input type="checkbox"/> Addition(s) Date(s): <input type="checkbox"/> Altered Date(s): <input type="checkbox"/> Moved Date(s): <input type="checkbox"/> Other Date(s):
26. Plan shape:	33. Ext. wall cladding: red brick	Endangered by:
27. Number of stories: 2	34. Foundation material: stone	
28. Number of bays (1st floor): 3	35. Basement type:	40. Number of outbuildings (describe in box 40 cont.):
29. Roof type: flat with mansard parapet	36. Front porch type/placement:	41. Further description of building features and associated resources on continuation page. <input type="checkbox"/>

**OTHER**

42. Current owner/address:	43. Form prepared by (name and org.): Landmarks Association of St. Louis	44. Survey date: 2006
		45. Date of revisions:

**FOR SHPO USE:**

Date entered in inventory:	Level of survey <input type="checkbox"/> reconnaissance <input type="checkbox"/> intensive	Additional research needed? <input type="checkbox"/> yes <input type="checkbox"/> no
National Register Status <input type="checkbox"/> listed <input type="checkbox"/> in listed district Name: <input type="checkbox"/> pending listing <input type="checkbox"/> eligible (individually) <input type="checkbox"/> eligible (district) <input type="checkbox"/> not eligible <input type="checkbox"/> not determined	Other:	



**ARCHITECTURAL/HISTORIC INVENTORY FORM**

---

SLC-AS-045-0502

Page 2

**ADDITIONAL INFORMATION:**

21. (cont.) History and significance. Expand box as necessary, or add continuation pages.

22. (cont.) Sources of information. Expand box as necessary, or add continuation pages.

40. (cont.) Description of environment and outbuildings. Expand box as necessary, or add continuation pages.

41. (cont.) Further description of important architectural features. Expand box as necessary, or add continuation pages.

mansard parapet with bracketed cornice; segmental arched window openings with stone sills; door recessed behind segmental arched entrance bay.





MISSOURI DEPARTMENT OF NATURAL RESOURCES  
STATE HISTORIC PRESERVATION OFFICE, P.O. Box 176, Jefferson City, MO 6510

ARCHITECTURAL/HISTORIC INVENTORY FORM

1. Survey No. SLC-AS-045-0503		2. Survey Name: Carondelet	
3. County:		4. Address (Street No.) 7417	Street (name) Michigan Avenue
5. City: St. Louis City	Vicinity: <input type="checkbox"/>	6. UTM:	
8. Historic name (if known):		9. Present/other name (if known):	
10. Ownership: <input type="checkbox"/> Private <input type="checkbox"/> Public		11a. Historic use (if known): single dwelling	11b. Current use: single dwelling

HISTORICAL INFORMATION

12. Construction date: ca. 1880	15. Architect:	18. Previously surveyed? <input type="checkbox"/> Cite survey name in box 22 cont. (page 3)
13. Significant date/period:	16. Builder/contractor:	19. On National Register? <input type="checkbox"/> indiv. <input type="checkbox"/> district Cite nomination name in box 22 cont. (page 3)
14. Area(s) of significance:	17. Original or significant owner:	20. National Register eligible? <input type="checkbox"/> individually eligible <input type="checkbox"/> district potential C <input type="checkbox"/> NC <input type="checkbox"/> <input type="checkbox"/> not eligible <input type="checkbox"/> not determined
21. History and significance on continuation page. <input type="checkbox"/>		22. Sources of information on continuation page. <input type="checkbox"/>

ARCHITECTURAL INFORMATION

23. Category of property: <input type="checkbox"/> building(s) <input type="checkbox"/> site <input type="checkbox"/> structure <input type="checkbox"/> object	30. Roof material: unknown	37. Windows: <input type="checkbox"/> historic <input type="checkbox"/> replacement Pane arrangement:
24. Vernacular or property type:	31. Chimney placement:	38. Acreage (rural): Visible from public road? <input type="checkbox"/>
25. Architectural Style: Vernacular Classical	32. Structural system:	39. Changes (describe in box 28 cont.): <input type="checkbox"/> Addition(s) Date(s): <input type="checkbox"/> Altered Date(s): <input type="checkbox"/> Moved Date(s): <input type="checkbox"/> Other Date(s):
26. Plan shape:	33. Ext. wall cladding: red brick	Endangered by:
27. Number of stories: 2	34. Foundation material: stone	40. Number of outbuildings (describe in box 40 cont.):
28. Number of bays (1st floor): 3	35. Basement type:	41. Further description of building features and associated resources on continuation page. <input type="checkbox"/>
29. Roof type: flat	36. Front porch type/placement:	

OTHER

42. Current owner/address:	43. Form prepared by (name and org.): Landmarks Association of St. Louis	44. Survey date: 2006
		45. Date of revisions:

FOR SHPO USE:

Date entered in inventory:	Level of survey <input type="checkbox"/> reconnaissance <input type="checkbox"/> intensive	Additional research needed? <input type="checkbox"/> yes <input type="checkbox"/> no
National Register Status <input type="checkbox"/> listed <input type="checkbox"/> in listed district Name: <input type="checkbox"/> pending listing <input type="checkbox"/> eligible (individually) <input type="checkbox"/> eligible (district) <input type="checkbox"/> not eligible <input type="checkbox"/> not determined	Other:	



**ARCHITECTURAL/HISTORIC INVENTORY FORM**

SLC-AS-045-0503

Page 2

**ADDITIONAL INFORMATION:**

21. (cont.) History and significance. Expand box as necessary, or add continuation pages.

22. (cont.) Sources of information. Expand box as necessary, or add continuation pages.

40. (cont.) Description of environment and outbuildings. Expand box as necessary, or add continuation pages.

41. (cont.) Further description of important architectural features. Expand box as necessary, or add continuation pages.

center door in segmental arched opening (space above door has been boarded); segmental arched window openings with recent windows in lower story; second story center door accesses balcony; wood cornice with brackets.



MISSOURI DEPARTMENT OF NATURAL RESOURCES  
STATE HISTORIC PRESERVATION OFFICE, P.O. Box 176, Jefferson City, MO 6510

**ARCHITECTURAL/HISTORIC INVENTORY FORM**

1. Survey No. SLC-AS-045-0504		2. Survey Name: Carondelet	
3. County:		4. Address (Street No.) 7419	Street (name) Michigan Avenue
5. City: St. Louis City	Vicinity: <input type="checkbox"/>	6. UTM:	
7. Township/Range/Section:		8. Historic name (if known):	
9. Present/other name (if known):		10. Ownership: <input type="checkbox"/> Private <input type="checkbox"/> Public	
11a. Historic use (if known): multiple dwelling		11b. Current use: multiple dwelling	

**HISTORICAL INFORMATION**

12. Construction date: ca. 1900	15. Architect:	18. Previously surveyed? <input type="checkbox"/> Cite survey name in box 22 cont. (page 3)
13. Significant date/period:	16. Builder/contractor:	19. On National Register? <input type="checkbox"/> indiv. <input type="checkbox"/> district Cite nomination name in box 22 cont. (page 3)
14. Area(s) of significance:	17. Original or significant owner: Debo, B. (?)	20. National Register eligible? <input type="checkbox"/> individually eligible <input type="checkbox"/> district potential C <input type="checkbox"/> NC <input type="checkbox"/> <input type="checkbox"/> not eligible <input type="checkbox"/> not determined
21. History and significance on continuation page. <input type="checkbox"/>		22. Sources of information on continuation page. <input type="checkbox"/>

**ARCHITECTURAL INFORMATION**

23. Category of property: <input type="checkbox"/> building(s) <input type="checkbox"/> site <input type="checkbox"/> structure <input type="checkbox"/> object	30. Roof material: unknown	37. Windows: <input type="checkbox"/> historic <input type="checkbox"/> replacement Pane arrangement:
24. Vernacular or property type:	31. Chimney placement:	38. Acreage (rural): Visible from public road? <input type="checkbox"/>
25. Architectural Style: Shaped Parapet	32. Structural system:	39. Changes (describe in box 28 cont.): <input type="checkbox"/> Addition(s) Date(s): <input type="checkbox"/> Altered Date(s): <input type="checkbox"/> Moved Date(s): <input type="checkbox"/> Other Date(s):
26. Plan shape:	33. Ext. wall cladding: red brick	Endangered by:
27. Number of stories: 2	34. Foundation material: stone	40. Number of outbuildings (describe in box 40 cont.):
28. Number of bays (1st floor): 3	35. Basement type:	41. Further description of building features and associated resources on continuation page. <input type="checkbox"/>
29. Roof type: flat	36. Front porch type/placement:	

**OTHER**

42. Current owner/address:	43. Form prepared by (name and org.): Landmarks Association of St. Louis	44. Survey date: 2006
		45. Date of revisions:

**FOR SHPO USE:**

Date entered in inventory:	Level of survey <input type="checkbox"/> reconnaissance <input type="checkbox"/> intensive	Additional research needed? <input type="checkbox"/> yes <input type="checkbox"/> no
National Register Status <input type="checkbox"/> listed <input type="checkbox"/> in listed district Name: <input type="checkbox"/> pending listing <input type="checkbox"/> eligible (individually) <input type="checkbox"/> eligible (district) <input type="checkbox"/> not eligible <input type="checkbox"/> not determined	Other:	



**ARCHITECTURAL/HISTORIC INVENTORY FORM**

---

SLC-AS-045-0504

Page 2

**ADDITIONAL INFORMATION:**

21. (cont.) History and significance. Expand box as necessary, or add continuation pages.

22. (cont.) Sources of information. Expand box as necessary, or add continuation pages.

40. (cont.) Description of environment and outbuildings. Expand box as necessary, or add continuation pages.

41. (cont.) Further description of important architectural features. Expand box as necessary, or add continuation pages.

simply shaped parapet with terra cotta coping; dentilled brick stringcourse; segmental arched windows in second story; remodeled lower story facade is clad in perma stone and has center sliding window with flanking doors; side windows are segmental arched.



MISSOURI DEPARTMENT OF NATURAL RESOURCES  
STATE HISTORIC PRESERVATION OFFICE, P.O. Box 176, Jefferson City, MO 6510

**ARCHITECTURAL/HISTORIC INVENTORY FORM**

1. Survey No. SLC-AS-045-0505		2. Survey Name: Carondelet	
3. County:		4. Address (Street No.) 7420	Street (name) Michigan Avenue
5. City: St. Louis City	Vicinity: <input type="checkbox"/>	6. UTM:	
8. Historic name (if known):		7. Township/Range/Section:	
9. Present/other name (if known):			
10. Ownership: <input type="checkbox"/> Private <input type="checkbox"/> Public		11a. Historic use (if known): funeral home	11b. Current use: church

**HISTORICAL INFORMATION**

12. Construction date: 1936	15. Architect:	18. Previously surveyed? <input type="checkbox"/> Cite survey name in box 22 cont. (page 3)
13. Significant date/period:	16. Builder/contractor: Bacialli, August	19. On National Register? <input type="checkbox"/> indiv. <input type="checkbox"/> district Cite nomination name in box 22 cont. (page 3)
14. Area(s) of significance:	17. Original or significant owner: Fendler Undertaking Co.	20. National Register eligible? <input type="checkbox"/> individually eligible <input type="checkbox"/> district potential C <input type="checkbox"/> NC <input type="checkbox"/> <input type="checkbox"/> not eligible <input type="checkbox"/> not determined
21. History and significance on continuation page. <input type="checkbox"/>		22. Sources of information on continuation page. <input type="checkbox"/>

**ARCHITECTURAL INFORMATION**

23. Category of property: <input type="checkbox"/> building(s) <input type="checkbox"/> site <input type="checkbox"/> structure <input type="checkbox"/> object	30. Roof material:	37. Windows: <input type="checkbox"/> historic <input type="checkbox"/> replacement Pane arrangement:
24. Vernacular or property type:	31. Chimney placement:	38. Acreage (rural): Visible from public road? <input type="checkbox"/>
25. Architectural Style: Shaped Parapet	32. Structural system:	39. Changes (describe in box 28 cont.): <input type="checkbox"/> Addition(s) Date(s): <input type="checkbox"/> Altered Date(s): <input type="checkbox"/> Moved Date(s): <input type="checkbox"/> Other Date(s):
26. Plan shape:	33. Ext. wall cladding: brick	Endangered by:
27. Number of stories: 2	34. Foundation material: stone	
28. Number of bays (1st floor): 5	35. Basement type:	40. Number of outbuildings (describe in box 40 cont.):
29. Roof type: flat	36. Front porch type/placement:	41. Further description of building features and associated resources on continuation page. <input type="checkbox"/>

**OTHER**

42. Current owner/address:	43. Form prepared by (name and org.): Landmarks Association of St. Louis	44. Survey date: 2006
		45. Date of revisions:

**FOR SHPO USE:**

Date entered in inventory:	Level of survey <input type="checkbox"/> reconnaissance <input type="checkbox"/> intensive	Additional research needed? <input type="checkbox"/> yes <input type="checkbox"/> no
National Register Status <input type="checkbox"/> listed <input type="checkbox"/> in listed district Name: <input type="checkbox"/> pending listing <input type="checkbox"/> eligible (individually) <input type="checkbox"/> eligible (district) <input type="checkbox"/> not eligible <input type="checkbox"/> not determined	Other:	



**ADDITIONAL INFORMATION:**

21. (cont.) History and significance. Expand box as necessary, or add continuation pages.

22. (cont.) Sources of information. Expand box as necessary, or add continuation pages.

40. (cont.) Description of environment and outbuildings. Expand box as necessary, or add continuation pages.

41. (cont.) Further description of important architectural features. Expand box as necessary, or add continuation pages.

The center bay projects slightly and has a two door entrance bay flanked by small windows. A kind of Palladian style brick arch surrounds the entrance bay. A pediment at the parapet tops this projecting section. Other window bays on the facade are paired windows.



MISSOURI DEPARTMENT OF NATURAL RESOURCES  
STATE HISTORIC PRESERVATION OFFICE, P.O. Box 176, Jefferson City, MO 6510

**ARCHITECTURAL/HISTORIC INVENTORY FORM**

1. Survey No. SLC-AS-045-0506		2. Survey Name: Carondelet	
3. County:		4. Address (Street No.) 7423-27	Street (name) Michigan Avenue
5. City: St. Louis City	Vicinity: <input type="checkbox"/>	6. UTM:	
7. Township/Range/Section:		8. Historic name (if known):	
9. Present/other name (if known):		10. Ownership: <input type="checkbox"/> Private <input type="checkbox"/> Public	
11a. Historic use (if known): church		11b. Current use: church	

**HISTORICAL INFORMATION**

12. Construction date: 1871; 1902	15. Architect:	18. Previously surveyed? <input type="checkbox"/> Cite survey name in box 22 cont. (page 3)
13. Significant date/period:	16. Builder/contractor:	19. On National Register? <input type="checkbox"/> indiv. <input type="checkbox"/> district Cite nomination name in box 22 cont. (page 3)
14. Area(s) of significance:	17. Original or significant owner: Carondelet German Evangelical	20. National Register eligible? <input type="checkbox"/> individually eligible <input type="checkbox"/> district potential C <input type="checkbox"/> NC <input type="checkbox"/> <input type="checkbox"/> not eligible <input type="checkbox"/> not determined
21. History and significance on continuation page. <input type="checkbox"/>		22. Sources of information on continuation page. <input type="checkbox"/>

**ARCHITECTURAL INFORMATION**

23. Category of property: <input type="checkbox"/> building(s) <input type="checkbox"/> site <input type="checkbox"/> structure <input type="checkbox"/> object	30. Roof material: asphalt shingle	37. Windows: <input type="checkbox"/> historic <input type="checkbox"/> replacement Pane arrangement:
24. Vernacular or property type:	31. Chimney placement:	38. Acreage (rural): Visible from public road? <input type="checkbox"/>
25. Architectural Style: Romanesque Revival	32. Structural system:	39. Changes (describe in box 28 cont.): <input type="checkbox"/> Addition(s) Date(s): <input type="checkbox"/> Altered Date(s): <input type="checkbox"/> Moved Date(s): <input type="checkbox"/> Other Date(s):
26. Plan shape:	33. Ext. wall cladding: brick (painted)	Endangered by:
27. Number of stories: 1	34. Foundation material: stone	40. Number of outbuildings (describe in box 40 cont.):
28. Number of bays (1st floor): 3	35. Basement type:	41. Further description of building features and associated resources on continuation page. <input type="checkbox"/>
29. Roof type: front gable	36. Front porch type/placement:	

**OTHER**

42. Current owner/address:	43. Form prepared by (name and org.): Landmarks Association of St. Louis	44. Survey date: 2006
		45. Date of revisions:

**FOR SHPO USE:**

Date entered in inventory:	Level of survey <input type="checkbox"/> reconnaissance <input type="checkbox"/> intensive	Additional research needed? <input type="checkbox"/> yes <input type="checkbox"/> no
National Register Status <input type="checkbox"/> listed <input type="checkbox"/> in listed district Name: <input type="checkbox"/> pending listing <input type="checkbox"/> eligible (individually) <input type="checkbox"/> eligible (district) <input type="checkbox"/> not eligible <input type="checkbox"/> not determined	Other:	



**ADDITIONAL INFORMATION:**

- 21. (cont.) History and significance. Expand box as necessary, or add continuation pages.
- 22. (cont.) Sources of information. Expand box as necessary, or add continuation pages.
- 40. (cont.) Description of environment and outbuildings. Expand box as necessary, or add continuation pages.
- 41. (cont.) Further description of important architectural features. Expand box as necessary, or add continuation pages.





MISSOURI DEPARTMENT OF NATURAL RESOURCES  
STATE HISTORIC PRESERVATION OFFICE, P.O. Box 176, Jefferson City, MO 6510

**ARCHITECTURAL/HISTORIC INVENTORY FORM**

1. Survey No. SLC-AS-045-0507		2. Survey Name: Carondelet	
3. County:		4. Address (Street No.) 5606	Street (name) Minnesota Avenue
5. City: St. Louis City	Vicinity: <input type="checkbox"/>	6. UTM:	
8. Historic name (if known):		9. Present/other name (if known):	
10. Ownership: <input type="checkbox"/> Private <input type="checkbox"/> Public		11a. Historic use (if known): dwelling	11b. Current use: dwelling

**HISTORICAL INFORMATION**

12. Construction date: 1950	15. Architect:	18. Previously surveyed? <input type="checkbox"/> Cite survey name in box 22 cont. (page 3)
13. Significant date/period:	16. Builder/contractor: Mike Pisoni	19. On National Register? <input type="checkbox"/> indiv. <input type="checkbox"/> district Cite nomination name in box 22 cont. (page 3)
14. Area(s) of significance:	17. Original or significant owner: Anglena Pisoni	20. National Register eligible? <input type="checkbox"/> individually eligible <input type="checkbox"/> district potential C <input type="checkbox"/> NC <input type="checkbox"/> <input type="checkbox"/> not eligible <input type="checkbox"/> not determined
21. History and significance on continuation page. <input type="checkbox"/>		22. Sources of information on continuation page. <input type="checkbox"/>

**ARCHITECTURAL INFORMATION**

23. Category of property: <input type="checkbox"/> building(s) <input type="checkbox"/> site <input type="checkbox"/> structure <input type="checkbox"/> object	30. Roof material: asphalt	37. Windows: <input type="checkbox"/> historic <input type="checkbox"/> replacement Pane arrangement:
24. Vernacular or property type:	31. Chimney placement:	38. Acreage (rural): Visible from public road? <input type="checkbox"/>
25. Architectural Style: Modern Movement-Ranch	32. Structural system:	39. Changes (describe in box 28 cont.): <input type="checkbox"/> Addition(s) Date(s): <input type="checkbox"/> Altered Date(s): <input type="checkbox"/> Moved Date(s): <input type="checkbox"/> Other Date(s):
26. Plan shape:	33. Ext. wall cladding: concrete block	Endangered by:
27. Number of stories: 1	34. Foundation material: concrete	40. Number of outbuildings (describe in box 40 cont.):
28. Number of bays (1st floor): 3	35. Basement type:	41. Further description of building features and associated resources on continuation page. <input type="checkbox"/>
29. Roof type: hipped	36. Front porch type/placement:	

**OTHER**

42. Current owner/address:	43. Form prepared by (name and org.): Landmarks Association of St. Louis	44. Survey date: 2006
		45. Date of revisions:

**FOR SHPO USE:**

Date entered in inventory:	Level of survey <input checked="" type="checkbox"/> reconnaissance <input type="checkbox"/> intensive	Additional research needed? <input type="checkbox"/> yes <input type="checkbox"/> no
National Register Status <input type="checkbox"/> listed <input type="checkbox"/> in listed district Name: <input type="checkbox"/> pending listing <input type="checkbox"/> eligible (individually) <input type="checkbox"/> eligible (district) <input type="checkbox"/> not eligible <input type="checkbox"/> not determined	Other:	



## ADDITIONAL INFORMATION:

21. (cont.) History and significance. Expand box as necessary, or add continuation pages.

This one-story concrete block house is covered in stucco. It has a low-pitched hipped roof and a large, square exterior concrete chimney. The front door is centrally located on the front facade and has a simple minimalist surround. At the first bay of the house is a rectangular picture window. At the third bay is a single one-over-one window.

22. (cont.) Sources of information. Expand box as necessary, or add continuation pages.

40. (cont.) Description of environment and outbuildings. Expand box as necessary, or add continuation pages.

building permit # S6250.

41. (cont.) Further description of important architectural features. Expand box as necessary, or add continuation pages.



MISSOURI DEPARTMENT OF NATURAL RESOURCES  
STATE HISTORIC PRESERVATION OFFICE, P.O. Box 176, Jefferson City, MO 6510

ARCHITECTURAL/HISTORIC INVENTORY FORM

1. Survey No. SLC-AS-045-0508		2. Survey Name: Carondelet	
3. County:		4. Address (Street No.) 5612-16	Street (name) Minnesota Avenue
5. City: St. Louis City	Vicinity: <input type="checkbox"/>	6. UTM:	
8. Historic name (if known):		9. Present/other name (if known):	
10. Ownership: <input type="checkbox"/> Private <input type="checkbox"/> Public		11a. Historic use (if known): multiple-dwelling	11b. Current use: multiple-dwelling

HISTORICAL INFORMATION

12. Construction date: 1962	15. Architect:	18. Previously surveyed? <input type="checkbox"/> Cite survey name in box 22 cont. (page 3)
13. Significant date/period:	16. Builder/contractor:	19. On National Register? <input type="checkbox"/> indiv. <input type="checkbox"/> district Cite nomination name in box 22 cont. (page 3)
14. Area(s) of significance:	17. Original or significant owner: Richard Lowe	20. National Register eligible? <input type="checkbox"/> individually eligible <input type="checkbox"/> district potential C <input type="checkbox"/> NC <input type="checkbox"/> <input type="checkbox"/> not eligible <input type="checkbox"/> not determined
21. History and significance on continuation page. <input type="checkbox"/>		22. Sources of information on continuation page. <input type="checkbox"/>

ARCHITECTURAL INFORMATION

23. Category of property: <input type="checkbox"/> building(s) <input type="checkbox"/> site <input type="checkbox"/> structure <input type="checkbox"/> object	30. Roof material: asphalt	37. Windows: <input type="checkbox"/> historic <input type="checkbox"/> replacement Pane arrangement:
24. Vernacular or property type:	31. Chimney placement:	38. Acreage (rural): Visible from public road? <input type="checkbox"/>
25. Architectural Style: Modern Movement	32. Structural system:	39. Changes (describe in box 28 cont.): <input type="checkbox"/> Addition(s) Date(s): <input type="checkbox"/> Altered Date(s): <input type="checkbox"/> Moved Date(s): <input type="checkbox"/> Other Date(s):
26. Plan shape:	33. Ext. wall cladding: brick	Endangered by:
27. Number of stories: 1	34. Foundation material: concrete	40. Number of outbuildings (describe in box 40 cont.):
28. Number of bays (1st floor): 3	35. Basement type:	41. Further description of building features and associated resources on continuation page. <input type="checkbox"/>
29. Roof type: gable	36. Front porch type/placement:	

OTHER

42. Current owner/address:	43. Form prepared by (name and org.): Landmarks Association of St. Louis	44. Survey date: 2006
		45. Date of revisions:

FOR SHPO USE:

Date entered in inventory:	Level of survey <input type="checkbox"/> reconnaissance <input type="checkbox"/> intensive	Additional research needed? <input type="checkbox"/> yes <input type="checkbox"/> no
National Register Status <input type="checkbox"/> listed <input type="checkbox"/> in listed district Name: <input type="checkbox"/> pending listing <input type="checkbox"/> eligible (individually) <input type="checkbox"/> eligible (district) <input type="checkbox"/> not eligible <input type="checkbox"/> not determined	Other:	



**ARCHITECTURAL/HISTORIC INVENTORY FORM**

SLC-AS-045-0508

Page 2

**ADDITIONAL INFORMATION:**

21. (cont.) History and significance. Expand box as necessary, or add continuation pages.

This one-story brick duplex has a low-pitched front facing gable roof. The symmetrical front facade has the two front doors located in the middle of the facade. The are accessed by a simple concrete porch with a wrought iron railing. Flanking each of the doors are large rectangular windows with stone sills. The doors and windows are covered with metal awnings.

22. (cont.) Sources of information. Expand box as necessary, or add continuation pages.

40. (cont.) Description of environment and outbuildings. Expand box as necessary, or add continuation pages.

1962 permit to "erect foundation only" (\$3200) by owner Richard Lowe.

41. (cont.) Further description of important architectural features. Expand box as necessary, or add continuation pages.

One non-contributing frame garage, with gable roof.



**ARCHITECTURAL/HISTORIC INVENTORY FORM**

1. Survey No. SLC-AS-045-0509		2. Survey Name: Carondelet	
3. County:		4. Address (Street No.) 5615	Street (name) Minnesota Avenue
5. City: St. Louis City	Vicinity: <input type="checkbox"/>	6. UTM:	
8. Historic name (if known):		9. Present/other name (if known):	
10. Ownership: <input type="checkbox"/> Private <input type="checkbox"/> Public		11a. Historic use (if known): dwelling	11b. Current use: dwelling

**HISTORICAL INFORMATION**

12. Construction date: 1902	15. Architect: Fred Wiese	18. Previously surveyed? <input type="checkbox"/> Cite survey name in box 22 cont. (page 3)
13. Significant date/period:	16. Builder/contractor: Fred Wiese	19. On National Register? <input type="checkbox"/> indiv. <input type="checkbox"/> district Cite nomination name in box 22 cont. (page 3)
14. Area(s) of significance:	17. Original or significant owner: Fred Wiese	20. National Register eligible? <input type="checkbox"/> individually eligible <input type="checkbox"/> district potential C <input type="checkbox"/> NC <input type="checkbox"/> <input type="checkbox"/> not eligible <input type="checkbox"/> not determined
21. History and significance on continuation page. <input type="checkbox"/>		22. Sources of information on continuation page. <input type="checkbox"/>

**ARCHITECTURAL INFORMATION**

23. Category of property: <input type="checkbox"/> building(s) <input type="checkbox"/> site <input type="checkbox"/> structure <input type="checkbox"/> object	30. Roof material: asphalt	37. Windows: <input type="checkbox"/> historic <input type="checkbox"/> replacement Pane arrangement:
24. Vernacular or property type:	31. Chimney placement:	38. Acreage (rural): Visible from public road? <input type="checkbox"/>
25. Architectural Style: Late Victorian	32. Structural system:	39. Changes (describe in box 28 cont.): <input type="checkbox"/> Addition(s) Date(s): <input type="checkbox"/> Altered Date(s): <input type="checkbox"/> Moved Date(s): <input type="checkbox"/> Other Date(s):
26. Plan shape:	33. Ext. wall cladding: brick	Endangered by:
27. Number of stories: 1	34. Foundation material: stone	40. Number of outbuildings (describe in box 40 cont.):
28. Number of bays (1st floor): 1	35. Basement type:	41. Further description of building features and associated resources on continuation page. <input type="checkbox"/>
29. Roof type: flat	36. Front porch type/placement:	

**OTHER**

42. Current owner/address:	43. Form prepared by (name and org.): Landmarks Association of St. Louis	44. Survey date: 2006
		45. Date of revisions:

**FOR SHPO USE:**

Date entered in inventory:	Level of survey <input checked="" type="checkbox"/> reconnaissance <input type="checkbox"/> intensive	Additional research needed? <input type="checkbox"/> yes <input type="checkbox"/> no
National Register Status <input type="checkbox"/> listed <input type="checkbox"/> in listed district Name: <input type="checkbox"/> pending listing <input type="checkbox"/> eligible (individually) <input type="checkbox"/> eligible (district) <input type="checkbox"/> not eligible <input type="checkbox"/> not determined	Other:	



## ADDITIONAL INFORMATION:

21. (cont.) History and significance. Expand box as necessary, or add continuation pages.

This one-story brick home has a flat roof with terra cotta coping. The cornice has brick corbelling. The front facade features a limestone belt course beneath the window. The basement and first floor windows each have a brick segmental arched lintel. The front door has a transom, and is sheltered by a small porch with a hipped roof. The porch has wrought iron supports. The foundation is of rubble stone.

22. (cont.) Sources of information. Expand box as necessary, or add continuation pages.

40. (cont.) Description of environment and outbuildings. Expand box as necessary, or add continuation pages.

Building permit # D-7297. Daily Record 11/10/1892.

41. (cont.) Further description of important architectural features. Expand box as necessary, or add continuation pages.

One non-contributing garage, with vinyl siding and a flat roof.



**ARCHITECTURAL/HISTORIC INVENTORY FORM**

1. Survey No. SLC-AS-045-0510		2. Survey Name: Carondelet	
3. County:		4. Address (Street No.) 5617	Street (name) Minnesota Avenue
5. City: St. Louis City	Vicinity: <input type="checkbox"/>	6. UTM:	
8. Historic name (if known):		9. Present/other name (if known):	
10. Ownership: <input type="checkbox"/> Private <input type="checkbox"/> Public		11a. Historic use (if known): dwelling	11b. Current use: dwelling

**HISTORICAL INFORMATION**

12. Construction date: c. 1890	15. Architect:	18. Previously surveyed? <input type="checkbox"/> Cite survey name in box 22 cont. (page 3)
13. Significant date/period:	16. Builder/contractor:	19. On National Register? <input type="checkbox"/> indiv. <input type="checkbox"/> district Cite nomination name in box 22 cont. (page 3)
14. Area(s) of significance:	17. Original or significant owner:	20. National Register eligible? <input type="checkbox"/> individually eligible <input type="checkbox"/> district potential C <input type="checkbox"/> NC <input type="checkbox"/> <input type="checkbox"/> not eligible <input type="checkbox"/> not determined
21. History and significance on continuation page. <input type="checkbox"/>		22. Sources of information on continuation page. <input type="checkbox"/>

**ARCHITECTURAL INFORMATION**

23. Category of property: <input type="checkbox"/> building(s) <input type="checkbox"/> site <input type="checkbox"/> structure <input type="checkbox"/> object	30. Roof material: asphalt	37. Windows: <input type="checkbox"/> historic <input type="checkbox"/> replacement Pane arrangement:
24. Vernacular or property type:	31. Chimney placement:	38. Acreage (rural): Visible from public road? <input type="checkbox"/>
25. Architectural Style: Vernacular Classical	32. Structural system:	39. Changes (describe in box 28 cont.): <input type="checkbox"/> Addition(s) Date(s): <input type="checkbox"/> Altered Date(s): <input type="checkbox"/> Moved Date(s): <input type="checkbox"/> Other Date(s):
26. Plan shape:	33. Ext. wall cladding: frame	Endangered by:
27. Number of stories: 1	34. Foundation material: stone	40. Number of outbuildings (describe in box 40 cont.):
28. Number of bays (1st floor): 1	35. Basement type:	41. Further description of building features and associated resources on continuation page. <input type="checkbox"/>
29. Roof type: hipped	36. Front porch type/placement:	

**OTHER**

42. Current owner/address:	43. Form prepared by (name and org.): Landmarks Association of St. Louis	44. Survey date: 2006
		45. Date of revisions:

**FOR SHPO USE:**

Date entered in inventory:	Level of survey <input checked="" type="checkbox"/> reconnaissance <input type="checkbox"/> intensive	Additional research needed? <input type="checkbox"/> yes <input type="checkbox"/> no
National Register Status <input type="checkbox"/> listed <input type="checkbox"/> in listed district Name: <input type="checkbox"/> pending listing <input type="checkbox"/> eligible (individually) <input type="checkbox"/> eligible (district) <input type="checkbox"/> not eligible <input type="checkbox"/> not determined	Other:	



## ADDITIONAL INFORMATION:

21. (cont.) History and significance. Expand box as necessary, or add continuation pages.

This one-story frame house has a steeply pitched hipped roof. There is an exterior brick chimney on the north facade. A large classically-inspired front porch looks relatively new. It has four doric columns and a low-pitched front facing gable roof. On the left side of the front facade is the front entrance. To the right of the door are two single one-over-one windows.

22. (cont.) Sources of information. Expand box as necessary, or add continuation pages.

40. (cont.) Description of environment and outbuildings. Expand box as necessary, or add continuation pages.

There are two permits from 1889 and one from 1890 that could be for this house, but it could not be successfully proven. No houses were on this block when the Hopkins map of 1883 was produced. The street numbering certificate was taken out in 1888 by owner Bertha M. Rutherford. 1925 and 1929 permits to alter dwelling (both \$50) by owner J. Bartels.

41. (cont.) Further description of important architectural features. Expand box as necessary, or add continuation pages.





MISSOURI DEPARTMENT OF NATURAL RESOURCES  
STATE HISTORIC PRESERVATION OFFICE, P.O. Box 176, Jefferson City, MO 6510

ARCHITECTURAL/HISTORIC INVENTORY FORM

1. Survey No. SLC-AS-045-0511		2. Survey Name: Carondelet	
3. County:		4. Address (Street No.) 5619	Street (name) Minnesota Avenue
5. City: St. Louis City	Vicinity: <input type="checkbox"/>	6. UTM:	7. Township/Range/Section:
8. Historic name (if known):			9. Present/other name (if known):
10. Ownership: <input type="checkbox"/> Private <input type="checkbox"/> Public		11a. Historic use (if known): dwelling	11b. Current use: dwelling

HISTORICAL INFORMATION

12. Construction date: 1896	15. Architect:	18. Previously surveyed? <input type="checkbox"/> Cite survey name in box 22 cont. (page 3)
13. Significant date/period:	16. Builder/contractor: J. P. Rousch	19. On National Register? <input type="checkbox"/> indiv. <input type="checkbox"/> district Cite nomination name in box 22 cont. (page 3)
14. Area(s) of significance:	17. Original or significant owner: Thomas Watkins	20. National Register eligible? <input type="checkbox"/> individually eligible <input type="checkbox"/> district potential C <input type="checkbox"/> NC <input type="checkbox"/> <input type="checkbox"/> not eligible <input type="checkbox"/> not determined
21. History and significance on continuation page. <input type="checkbox"/>		22. Sources of information on continuation page. <input type="checkbox"/>

ARCHITECTURAL INFORMATION

23. Category of property: <input type="checkbox"/> building(s) <input type="checkbox"/> site <input type="checkbox"/> structure <input type="checkbox"/> object	30. Roof material: asphalt	37. Windows: <input type="checkbox"/> historic <input type="checkbox"/> replacement Pane arrangement:
24. Vernacular or property type:	31. Chimney placement:	38. Acreage (rural): Visible from public road? <input type="checkbox"/>
25. Architectural Style: Late Victorian	32. Structural system:	39. Changes (describe in box 28 cont.): <input type="checkbox"/> Addition(s) Date(s): <input type="checkbox"/> Altered Date(s): <input type="checkbox"/> Moved Date(s): <input type="checkbox"/> Other Date(s):
26. Plan shape:	33. Ext. wall cladding: brick	Endangered by:
27. Number of stories: 1	34. Foundation material: stone	40. Number of outbuildings (describe in box 40 cont.):
28. Number of bays (1st floor): 1	35. Basement type:	41. Further description of building features and associated resources on continuation page. <input type="checkbox"/>
29. Roof type: flat	36. Front porch type/placement:	

OTHER

42. Current owner/address:	43. Form prepared by (name and org.): Landmarks Association of St. Louis	44. Survey date: 2006
		45. Date of revisions:

FOR SHPO USE:

Date entered in inventory:	Level of survey <input type="checkbox"/> reconnaissance <input type="checkbox"/> intensive	Additional research needed? <input type="checkbox"/> yes <input type="checkbox"/> no
National Register Status <input type="checkbox"/> listed <input type="checkbox"/> in listed district Name: <input type="checkbox"/> pending listing <input type="checkbox"/> eligible (individually) <input type="checkbox"/> eligible (district) <input type="checkbox"/> not eligible <input type="checkbox"/> not determined	Other:	



**ARCHITECTURAL/HISTORIC INVENTORY FORM**

SLC-AS-045-0511

Page 2

**ADDITIONAL INFORMATION:**

21. (cont.) History and significance. Expand box as necessary, or add continuation pages.

This one-story brick house has an elaborate parapet with decorative brick corbelling and a brick pediment. There is a front porch with a shed roof, which shelters the front door and transom. To the right of the front porch is a double window with a wooden mullion, stone sill, and a brick segmental arched lintel.

22. (cont.) Sources of information. Expand box as necessary, or add continuation pages.

40. (cont.) Description of environment and outbuildings. Expand box as necessary, or add continuation pages.

Daily record: 7/13/1896. 1915 alterations (\$40) by owner and architect Adolph Jenny.

41. (cont.) Further description of important architectural features. Expand box as necessary, or add continuation pages.

There is one non-contributing garage, with vinyl siding and a gable roof.



MISSOURI DEPARTMENT OF NATURAL RESOURCES  
STATE HISTORIC PRESERVATION OFFICE, P.O. Box 176, Jefferson City, MO 6510

ARCHITECTURAL/HISTORIC INVENTORY FORM

1. Survey No. SLC-AS-045-0512		2. Survey Name: Carondelet	
3. County:		4. Address (Street No.) 5620	Street (name) Minnesota Avenue
5. City: St. Louis City	Vicinity: <input type="checkbox"/>	6. UTM:	
8. Historic name (if known):		9. Present/other name (if known):	
10. Ownership: <input type="checkbox"/> Private <input type="checkbox"/> Public		11a. Historic use (if known): dwelling	11b. Current use: dwelling

HISTORICAL INFORMATION

12. Construction date: 1887	15. Architect:	18. Previously surveyed? <input type="checkbox"/> Cite survey name in box 22 cont. (page 3)
13. Significant date/period:	16. Builder/contractor:	19. On National Register? <input type="checkbox"/> indiv. <input type="checkbox"/> district Cite nomination name in box 22 cont. (page 3)
14. Area(s) of significance:	17. Original or significant owner: James Martin	20. National Register eligible? <input type="checkbox"/> individually eligible <input type="checkbox"/> district potential C <input type="checkbox"/> NC <input type="checkbox"/> <input type="checkbox"/> not eligible <input type="checkbox"/> not determined
21. History and significance on continuation page. <input type="checkbox"/>		22. Sources of information on continuation page. <input type="checkbox"/>

ARCHITECTURAL INFORMATION

23. Category of property: <input type="checkbox"/> building(s) <input type="checkbox"/> site <input type="checkbox"/> structure <input type="checkbox"/> object	30. Roof material: asphalt	37. Windows: <input type="checkbox"/> historic <input type="checkbox"/> replacement Pane arrangement:
24. Vernacular or property type:	31. Chimney placement:	38. Acreage (rural): Visible from public road? <input type="checkbox"/>
25. Architectural Style: Late Victorian	32. Structural system:	39. Changes (describe in box 28 cont.): <input type="checkbox"/> Addition(s) Date(s): <input type="checkbox"/> Altered Date(s): <input type="checkbox"/> Moved Date(s): <input type="checkbox"/> Other Date(s):
26. Plan shape:	33. Ext. wall cladding: frame	Endangered by:
27. Number of stories: 2	34. Foundation material: stone	40. Number of outbuildings (describe in box 40 cont.):
28. Number of bays (1st floor): 3	35. Basement type:	41. Further description of building features and associated resources on continuation page. <input type="checkbox"/>
29. Roof type: cross gable	36. Front porch type/placement:	

OTHER

42. Current owner/address:	43. Form prepared by (name and org.): Landmarks Association of St. Louis	44. Survey date: 2006
		45. Date of revisions:

FOR SHPO USE:

Date entered in inventory:	Level of survey <input type="checkbox"/> reconnaissance <input type="checkbox"/> intensive	Additional research needed? <input type="checkbox"/> yes <input type="checkbox"/> no
National Register Status <input type="checkbox"/> listed <input type="checkbox"/> in listed district Name: <input type="checkbox"/> pending listing <input type="checkbox"/> eligible (individually) <input type="checkbox"/> eligible (district) <input type="checkbox"/> not eligible <input type="checkbox"/> not determined	Other:	



## ADDITIONAL INFORMATION:

21. (cont.) History and significance. Expand box as necessary, or add continuation pages.

This two-story frame house has a cross-gabled roof. There is an interior brick chimney. The house is covered in white vinyl siding and windows are replacements with non-functioning shutters. The large wrap-around front porch appears to be a later addition and has a concrete block foundation and wrought iron supports.

22. (cont.) Sources of information. Expand box as necessary, or add continuation pages.

40. (cont.) Description of environment and outbuildings. Expand box as necessary, or add continuation pages.

1900 addition (\$98) by owner Ida N. Martin and builder J.V. Kinney. 1926 permit for alterations (\$500) to frame dwelling by owner Mrs. J. Martin. 1959 permit to enclose side section of front porch (\$900) by owner Richard W. Lowe.

41. (cont.) Further description of important architectural features. Expand box as necessary, or add continuation pages.

One non-contributing garage, with vinyl siding and a gable roof.



MISSOURI DEPARTMENT OF NATURAL RESOURCES  
STATE HISTORIC PRESERVATION OFFICE, P.O. Box 176, Jefferson City, MO 6510

**ARCHITECTURAL/HISTORIC INVENTORY FORM**

1. Survey No. SLC-AS-045-0513		2. Survey Name: Carondelet	
3. County:		4. Address (Street No.) 5621	Street (name) Minnesota Avenue
5. City: St. Louis City	Vicinity: <input type="checkbox"/>	6. UTM:	
8. Historic name (if known):		9. Present/other name (if known):	
10. Ownership: <input type="checkbox"/> Private <input type="checkbox"/> Public		11a. Historic use (if known): dwelling	11b. Current use: dwelling

**HISTORICAL INFORMATION**

12. Construction date: c. 1890	15. Architect:	18. Previously surveyed? <input type="checkbox"/> Cite survey name in box 22 cont. (page 3)
13. Significant date/period:	16. Builder/contractor:	19. On National Register? <input type="checkbox"/> indiv. <input type="checkbox"/> district Cite nomination name in box 22 cont. (page 3)
14. Area(s) of significance:	17. Original or significant owner:	20. National Register eligible? <input type="checkbox"/> individually eligible <input type="checkbox"/> district potential C <input type="checkbox"/> NC <input type="checkbox"/> <input type="checkbox"/> not eligible <input type="checkbox"/> not determined
21. History and significance on continuation page. <input type="checkbox"/>		22. Sources of information on continuation page. <input type="checkbox"/>

**ARCHITECTURAL INFORMATION**

23. Category of property: <input type="checkbox"/> building(s) <input type="checkbox"/> site <input type="checkbox"/> structure <input type="checkbox"/> object	30. Roof material: asphalt	37. Windows: <input type="checkbox"/> historic <input type="checkbox"/> replacement Pane arrangement:
24. Vernacular or property type:	31. Chimney placement:	38. Acreage (rural): Visible from public road? <input type="checkbox"/>
25. Architectural Style: Late (Folk) Victorian	32. Structural system:	39. Changes (describe in box 28 cont.): <input type="checkbox"/> Addition(s) Date(s): <input type="checkbox"/> Altered Date(s): <input type="checkbox"/> Moved Date(s): <input type="checkbox"/> Other Date(s):
26. Plan shape:	33. Ext. wall cladding: frame	Endangered by:
27. Number of stories: 1.5	34. Foundation material: stone	40. Number of outbuildings (describe in box 40 cont.):
28. Number of bays (1st floor): 2	35. Basement type:	41. Further description of building features and associated resources on continuation page. <input type="checkbox"/>
29. Roof type: gable	36. Front porch type/placement:	

**OTHER**

42. Current owner/address:	43. Form prepared by (name and org.): Landmarks Association of St. Louis	44. Survey date: 2006
		45. Date of revisions:

**FOR SHPO USE:**

Date entered in inventory:	Level of survey <input type="checkbox"/> reconnaissance <input type="checkbox"/> intensive	Additional research needed? <input type="checkbox"/> yes <input type="checkbox"/> no
National Register Status <input type="checkbox"/> listed <input type="checkbox"/> in listed district Name: <input type="checkbox"/> pending listing <input type="checkbox"/> eligible (individually) <input type="checkbox"/> eligible (district) <input type="checkbox"/> not eligible <input type="checkbox"/> not determined	Other:	



## ADDITIONAL INFORMATION:

21. (cont.) History and significance. Expand box as necessary, or add continuation pages.

This 1.5 story frame house has a gable roof and an L-shaped plan. The gable roof shelters a side porch on the south facade, where the entrance to the house is located. The simple carved vergeboard is still in place. The gable facing end, which faces Minnesota Ave., has paired one-over-one windows at the first and half story levels.

22. (cont.) Sources of information. Expand box as necessary, or add continuation pages.

40. (cont.) Description of environment and outbuildings. Expand box as necessary, or add continuation pages.

There are two permits from 1889 and one from 1890 that could be for this house, but it could not be successfully proven. No houses were on this block when the Hopkins map of 1883 was produced. 1923 frame addition (\$1000) by owner Mrs. M. Boecke and architect F. Holstein & Sons.

41. (cont.) Further description of important architectural features. Expand box as necessary, or add continuation pages.

There is one contributing frame garage, with a gable roof.



**ARCHITECTURAL/HISTORIC INVENTORY FORM**

1. Survey No. SLC-AS-045-0514		2. Survey Name: Carondelet	
3. County:		4. Address (Street No.) 5622	Street (name) Minnesota Avenue
5. City: St. Louis City	Vicinity: <input type="checkbox"/>	6. UTM:	
8. Historic name (if known):		9. Present/other name (if known):	
10. Ownership: <input type="checkbox"/> Private <input type="checkbox"/> Public		11a. Historic use (if known): dwelling	11b. Current use: dwelling

**HISTORICAL INFORMATION**

12. Construction date: 1911	15. Architect: E. F. Nolte	18. Previously surveyed? <input type="checkbox"/> Cite survey name in box 22 cont. (page 3)
13. Significant date/period:	16. Builder/contractor: Louis H. Bosso	19. On National Register? <input type="checkbox"/> indiv. <input type="checkbox"/> district Cite nomination name in box 22 cont. (page 3)
14. Area(s) of significance:	17. Original or significant owner: Adoph Bosso	20. National Register eligible? <input type="checkbox"/> individually eligible <input type="checkbox"/> district potential C <input type="checkbox"/> NC <input type="checkbox"/> <input type="checkbox"/> not eligible <input type="checkbox"/> not determined
21. History and significance on continuation page. <input type="checkbox"/>		22. Sources of information on continuation page. <input type="checkbox"/>

**ARCHITECTURAL INFORMATION**

23. Category of property: <input type="checkbox"/> building(s) <input type="checkbox"/> site <input type="checkbox"/> structure <input type="checkbox"/> object	30. Roof material: asphalt	37. Windows: <input type="checkbox"/> historic <input type="checkbox"/> replacement Pane arrangement:
24. Vernacular or property type:	31. Chimney placement:	38. Acreage (rural): Visible from public road? <input type="checkbox"/>
25. Architectural Style: Craftsman	32. Structural system:	39. Changes (describe in box 28 cont.): <input type="checkbox"/> Addition(s) Date(s): <input type="checkbox"/> Altered Date(s): <input type="checkbox"/> Moved Date(s): <input type="checkbox"/> Other Date(s):
26. Plan shape:	33. Ext. wall cladding: brick	Endangered by:
27. Number of stories: 2	34. Foundation material: stone	40. Number of outbuildings (describe in box 40 cont.):
28. Number of bays (1st floor): 2	35. Basement type:	41. Further description of building features and associated resources on continuation page. <input type="checkbox"/>
29. Roof type: gable	36. Front porch type/placement:	

**OTHER**

42. Current owner/address:	43. Form prepared by (name and org.): Landmarks Association of St. Louis	44. Survey date: 2006
		45. Date of revisions:

**FOR SHPO USE:**

Date entered in inventory:	Level of survey <input type="checkbox"/> reconnaissance <input type="checkbox"/> intensive	Additional research needed? <input type="checkbox"/> yes <input type="checkbox"/> no
National Register Status <input type="checkbox"/> listed <input type="checkbox"/> in listed district Name: <input type="checkbox"/> pending listing <input type="checkbox"/> eligible (individually) <input type="checkbox"/> eligible (district) <input type="checkbox"/> not eligible <input type="checkbox"/> not determined	Other:	



## ADDITIONAL INFORMATION:

21. (cont.) History and significance. Expand box as necessary, or add continuation pages.

This two-story brick house has a front facing high-pitched gable roof. The front porch extends the entire length of the front facade and has a shed roof supported by square brick columns. The simple wooden cornice has two wooden brackets. The brick work above the second story uses a contrasting colored brick to create a pattern similar to half-timbering. Windows are all single one-over-one with stone sills. The front entrance and door appears to be original and features a transom and side-light window.

22. (cont.) Sources of information. Expand box as necessary, or add continuation pages.

40. (cont.) Description of environment and outbuildings. Expand box as necessary, or add continuation pages.

Building permit # H-418. 1927 permit for alterations (\$400) to brick dwelling by owner E. T. Mueller.

41. (cont.) Further description of important architectural features. Expand box as necessary, or add continuation pages.





MISSOURI DEPARTMENT OF NATURAL RESOURCES  
STATE HISTORIC PRESERVATION OFFICE, P.O. Box 176, Jefferson City, MO 6510

**ARCHITECTURAL/HISTORIC INVENTORY FORM**

1. Survey No. SLC-AS-045-0515		2. Survey Name: Carondelet	
3. County:		4. Address (Street No.) 5624	Street (name) Minnesota Avenue
5. City: St. Louis City	Vicinity: <input type="checkbox"/>	6. UTM:	7. Township/Range/Section:
8. Historic name (if known):			9. Present/other name (if known):
10. Ownership: <input type="checkbox"/> Private <input type="checkbox"/> Public		11a. Historic use (if known): dwelling	11b. Current use: dwelling

**HISTORICAL INFORMATION**

12. Construction date: 1911	15. Architect: E. F. Nolte	18. Previously surveyed? <input type="checkbox"/> Cite survey name in box 22 cont. (page 3)
13. Significant date/period:	16. Builder/contractor: Louis H. Bosso	19. On National Register? <input type="checkbox"/> indiv. <input type="checkbox"/> district Cite nomination name in box 22 cont. (page 3)
14. Area(s) of significance:	17. Original or significant owner: Adoph Bosso	20. National Register eligible? <input type="checkbox"/> individually eligible <input type="checkbox"/> district potential C <input type="checkbox"/> NC <input type="checkbox"/> <input type="checkbox"/> not eligible <input type="checkbox"/> not determined
21. History and significance on continuation page. <input type="checkbox"/>		22. Sources of information on continuation page. <input type="checkbox"/>

**ARCHITECTURAL INFORMATION**

23. Category of property: <input type="checkbox"/> building(s) <input type="checkbox"/> site <input type="checkbox"/> structure <input type="checkbox"/> object	30. Roof material: asphalt	37. Windows: <input type="checkbox"/> historic <input type="checkbox"/> replacement Pane arrangement:
24. Vernacular or property type:	31. Chimney placement:	38. Acreage (rural): Visible from public road? <input type="checkbox"/>
25. Architectural Style: Craftsman	32. Structural system:	39. Changes (describe in box 28 cont.): <input type="checkbox"/> Addition(s) Date(s): <input type="checkbox"/> Altered Date(s): <input type="checkbox"/> Moved Date(s): <input type="checkbox"/> Other Date(s):
26. Plan shape:	33. Ext. wall cladding: brick	Endangered by:
27. Number of stories: 2	34. Foundation material: stone	
28. Number of bays (1st floor): 2	35. Basement type:	40. Number of outbuildings (describe in box 40 cont.):
29. Roof type: gable	36. Front porch type/placement:	41. Further description of building features and associated resources on continuation page. <input type="checkbox"/>

**OTHER**

42. Current owner/address:	43. Form prepared by (name and org.): Landmarks Association of St. Louis	44. Survey date: 2006
		45. Date of revisions:

**FOR SHPO USE:**

Date entered in inventory:	Level of survey <input type="checkbox"/> reconnaissance <input type="checkbox"/> intensive	Additional research needed? <input type="checkbox"/> yes <input type="checkbox"/> no
National Register Status <input type="checkbox"/> listed <input type="checkbox"/> in listed district Name: <input type="checkbox"/> pending listing <input type="checkbox"/> eligible (individually) <input type="checkbox"/> eligible (district) <input type="checkbox"/> not eligible <input type="checkbox"/> not determined	Other:	



### **ADDITIONAL INFORMATION:**

21. (cont.) History and significance. Expand box as necessary, or add continuation pages.

This two-story brick house has a front facing high-pitched gable roof. The front entrance is beneath a hipped-roof front porch with square brick columns. The front entry features a transom and a side-light window. All windows are single one-over-one with stone sills and decorative brick lintels in a contrasting brick. The foundation is rough-cut stone.

22. (cont.) Sources of information. Expand box as necessary, or add continuation pages.

40. (cont.) Description of environment and outbuildings. Expand box as necessary, or add continuation pages.

Building permit # H-418

41. (cont.) Further description of important architectural features. Expand box as necessary, or add continuation pages.

One contributing garage, part brick, part frame, original doors. Built 1920.



MISSOURI DEPARTMENT OF NATURAL RESOURCES  
STATE HISTORIC PRESERVATION OFFICE, P.O. Box 176, Jefferson City, MO 6510

**ARCHITECTURAL/HISTORIC INVENTORY FORM**

1. Survey No. SLC-AS-045-0516		2. Survey Name: Carondelet	
3. County:		4. Address (Street No.) 5716	Street (name) Minnesota Avenue
5. City: St. Louis City	Vicinity: <input type="checkbox"/>	6. UTM:	
7. Township/Range/Section:		8. Historic name (if known):	
9. Present/other name (if known):		10. Ownership: <input type="checkbox"/> Private <input type="checkbox"/> Public	
11a. Historic use (if known): dwelling		11b. Current use: dwelling	

**HISTORICAL INFORMATION**

12. Construction date: 1898	15. Architect:	18. Previously surveyed? <input type="checkbox"/> Cite survey name in box 22 cont. (page 3)
13. Significant date/period:	16. Builder/contractor: W. L. Bowers	19. On National Register? <input type="checkbox"/> indiv. <input type="checkbox"/> district Cite nomination name in box 22 cont. (page 3)
14. Area(s) of significance:	17. Original or significant owner: Elizabeth A. Bowers	20. National Register eligible? <input type="checkbox"/> individually eligible <input type="checkbox"/> district potential C <input type="checkbox"/> NC <input type="checkbox"/> <input type="checkbox"/> not eligible <input type="checkbox"/> not determined
21. History and significance on continuation page. <input type="checkbox"/>		22. Sources of information on continuation page. <input type="checkbox"/>

**ARCHITECTURAL INFORMATION**

23. Category of property: <input type="checkbox"/> building(s) <input type="checkbox"/> site <input type="checkbox"/> structure <input type="checkbox"/> object	30. Roof material: asphalt	37. Windows: <input type="checkbox"/> historic <input type="checkbox"/> replacement Pane arrangement:
24. Vernacular or property type:	31. Chimney placement:	38. Acreage (rural): Visible from public road? <input type="checkbox"/>
25. Architectural Style: Late Victorian	32. Structural system:	39. Changes (describe in box 28 cont.): <input type="checkbox"/> Addition(s) Date(s): <input type="checkbox"/> Altered Date(s): <input type="checkbox"/> Moved Date(s): <input type="checkbox"/> Other Date(s):
26. Plan shape:	33. Ext. wall cladding: brick	Endangered by:
27. Number of stories: 1	34. Foundation material: stone	40. Number of outbuildings (describe in box 40 cont.):
28. Number of bays (1st floor): 1	35. Basement type:	41. Further description of building features and associated resources on continuation page. <input type="checkbox"/>
29. Roof type: flat	36. Front porch type/placement:	

**OTHER**

42. Current owner/address:	43. Form prepared by (name and org.): Landmarks Association of St. Louis	44. Survey date: 2006
		45. Date of revisions:

**FOR SHPO USE:**

Date entered in inventory:	Level of survey <input type="checkbox"/> reconnaissance <input type="checkbox"/> intensive	Additional research needed? <input type="checkbox"/> yes <input type="checkbox"/> no
National Register Status <input type="checkbox"/> listed <input type="checkbox"/> in listed district Name: <input type="checkbox"/> pending listing <input type="checkbox"/> eligible (individually) <input type="checkbox"/> eligible (district) <input type="checkbox"/> not eligible <input type="checkbox"/> not determined	Other:	



### **ADDITIONAL INFORMATION:**

21. (cont.) History and significance. Expand box as necessary, or add continuation pages.

This one-story brick dwelling has a flat roof with terra cotta coping. The front facade has two single one-over-one windows, with segmental arched openings, and a continuous sill. There are decorative brick dentils along the top part of the front facade. The entrance is on the south side beneath a hipped roof porch. The house has been painted.

22. (cont.) Sources of information. Expand box as necessary, or add continuation pages.

40. (cont.) Description of environment and outbuildings. Expand box as necessary, or add continuation pages.

41. (cont.) Further description of important architectural features. Expand box as necessary, or add continuation pages.



**ARCHITECTURAL/HISTORIC INVENTORY FORM**

1. Survey No. SLC-AS-045-0517		2. Survey Name: Carondelet	
3. County:		4. Address (Street No.) 5718	Street (name) Minnesota Avenue
5. City: St. Louis City	Vicinity: <input type="checkbox"/>	6. UTM:	
8. Historic name (if known):		9. Present/other name (if known):	
10. Ownership: <input type="checkbox"/> Private <input type="checkbox"/> Public		11a. Historic use (if known): dwelling	11b. Current use: dwelling

**HISTORICAL INFORMATION**

12. Construction date: 1898	15. Architect:	18. Previously surveyed? <input type="checkbox"/> Cite survey name in box 22 cont. (page 3)
13. Significant date/period:	16. Builder/contractor:	19. On National Register? <input type="checkbox"/> indiv. <input type="checkbox"/> district Cite nomination name in box 22 cont. (page 3)
14. Area(s) of significance:	17. Original or significant owner:	20. National Register eligible? <input type="checkbox"/> individually eligible <input type="checkbox"/> district potential C <input type="checkbox"/> NC <input type="checkbox"/> <input type="checkbox"/> not eligible <input type="checkbox"/> not determined
21. History and significance on continuation page. <input type="checkbox"/>		22. Sources of information on continuation page. <input type="checkbox"/>

**ARCHITECTURAL INFORMATION**

23. Category of property: <input type="checkbox"/> building(s) <input type="checkbox"/> site <input type="checkbox"/> structure <input type="checkbox"/> object	30. Roof material: asphalt	37. Windows: <input type="checkbox"/> historic <input type="checkbox"/> replacement Pane arrangement:
24. Vernacular or property type:	31. Chimney placement:	38. Acreage (rural): Visible from public road? <input type="checkbox"/>
25. Architectural Style: Late Victorian	32. Structural system:	39. Changes (describe in box 28 cont.): <input type="checkbox"/> Addition(s) Date(s): <input type="checkbox"/> Altered Date(s): <input type="checkbox"/> Moved Date(s): <input type="checkbox"/> Other Date(s):
26. Plan shape:	33. Ext. wall cladding: brick	Endangered by:
27. Number of stories: 1	34. Foundation material: stone	40. Number of outbuildings (describe in box 40 cont.):
28. Number of bays (1st floor): 2	35. Basement type:	41. Further description of building features and associated resources on continuation page. <input type="checkbox"/>
29. Roof type: flat	36. Front porch type/placement:	

**OTHER**

42. Current owner/address:	43. Form prepared by (name and org.): Landmarks Association of St. Louis	44. Survey date: 2006
		45. Date of revisions:

**FOR SHPO USE:**

Date entered in inventory:	Level of survey <input type="checkbox"/> reconnaissance <input type="checkbox"/> intensive	Additional research needed? <input type="checkbox"/> yes <input type="checkbox"/> no
National Register Status <input type="checkbox"/> listed <input type="checkbox"/> in listed district Name: <input type="checkbox"/> pending listing <input type="checkbox"/> eligible (individually) <input type="checkbox"/> eligible (district) <input type="checkbox"/> not eligible <input type="checkbox"/> not determined	Other:	



## ADDITIONAL INFORMATION:

21. (cont.) History and significance. Expand box as necessary, or add continuation pages.

This one-story brick dwelling has a flat roof with terra cotta coping. The front facade has two single one-over-one windows, with segmental arched openings, and a continuous sill. There are decorative brick dentils along the top part of the front facade. The entrance is on the south side beneath a hipped roof porch. The house has been painted.

22. (cont.) Sources of information. Expand box as necessary, or add continuation pages.

40. (cont.) Description of environment and outbuildings. Expand box as necessary, or add continuation pages.

A building permit was taken out by Mrs. E. A. Bowers on 11/9/1898, for one brick dwelling. A street numbering certificate was taken out by Mrs. Bowers on the same day for 5716 Minnesota. 5716 and 5718 Minnesota look very similar, so it is safe to assume they were built at the same time, but no certificate has been found for 5718.

41. (cont.) Further description of important architectural features. Expand box as necessary, or add continuation pages.



MISSOURI DEPARTMENT OF NATURAL RESOURCES  
STATE HISTORIC PRESERVATION OFFICE, P.O. Box 176, Jefferson City, MO 6510

**ARCHITECTURAL/HISTORIC INVENTORY FORM**

1. Survey No. SLC-AS-045-0518		2. Survey Name: Carondelet	
3. County:		4. Address (Street No.) 5801	Street (name) Minnesota Avenue
5. City: St. Louis City	Vicinity: <input type="checkbox"/>	6. UTM:	
8. Historic name (if known):		9. Present/other name (if known):	
10. Ownership: <input type="checkbox"/> Private <input type="checkbox"/> Public		11a. Historic use (if known): dwelling	11b. Current use: dwelling

**HISTORICAL INFORMATION**

12. Construction date: c. 1860	15. Architect:	18. Previously surveyed? <input type="checkbox"/> Cite survey name in box 22 cont. (page 3)
13. Significant date/period:	16. Builder/contractor:	19. On National Register? <input type="checkbox"/> indiv. <input type="checkbox"/> district Cite nomination name in box 22 cont. (page 3)
14. Area(s) of significance:	17. Original or significant owner: Frederick and Harriet Kennon	20. National Register eligible? <input type="checkbox"/> individually eligible <input type="checkbox"/> district potential C <input type="checkbox"/> NC <input type="checkbox"/> <input type="checkbox"/> not eligible <input type="checkbox"/> not determined
21. History and significance on continuation page. <input type="checkbox"/>		22. Sources of information on continuation page. <input type="checkbox"/>

**ARCHITECTURAL INFORMATION**

23. Category of property: <input type="checkbox"/> building(s) <input type="checkbox"/> site <input type="checkbox"/> structure <input type="checkbox"/> object	30. Roof material: asphalt	37. Windows: <input type="checkbox"/> historic <input type="checkbox"/> replacement Pane arrangement:
24. Vernacular or property type:	31. Chimney placement:	38. Acreage (rural): Visible from public road? <input type="checkbox"/>
25. Architectural Style: Gothic Revival	32. Structural system:	39. Changes (describe in box 28 cont.): <input type="checkbox"/> Addition(s) Date(s): <input type="checkbox"/> Altered Date(s): <input type="checkbox"/> Moved Date(s): <input type="checkbox"/> Other Date(s):
26. Plan shape:	33. Ext. wall cladding: frame	Endangered by:
27. Number of stories: 1.5	34. Foundation material: stone	40. Number of outbuildings (describe in box 40 cont.):
28. Number of bays (1st floor): 2	35. Basement type:	41. Further description of building features and associated resources on continuation page. <input type="checkbox"/>
29. Roof type: cross gable	36. Front porch type/placement:	

**OTHER**

42. Current owner/address:	43. Form prepared by (name and org.): Landmarks Association of St. Louis	44. Survey date: 2006
		45. Date of revisions:

**FOR SHPO USE:**

Date entered in inventory:	Level of survey <input type="checkbox"/> reconnaissance <input type="checkbox"/> intensive	Additional research needed? <input type="checkbox"/> yes <input type="checkbox"/> no
National Register Status <input type="checkbox"/> listed <input type="checkbox"/> in listed district Name: <input type="checkbox"/> pending listing <input type="checkbox"/> eligible (individually) <input type="checkbox"/> eligible (district) <input type="checkbox"/> not eligible <input type="checkbox"/> not determined	Other:	



**ARCHITECTURAL/HISTORIC INVENTORY FORM**

SLC-AS-045-0518

Page 2

**ADDITIONAL INFORMATION:**

21. (cont.) History and significance. Expand box as necessary, or add continuation pages.

This one and a half story frame house was built sometime between 1857-1875. It has a cross gabled roof with an L-shaped plan and a rear addition, also with a gable roof. The gable ends have decorative vergeboard with a diamond pattern. The entire house is covered in board and batten siding. The gable end bay closest to the street on the front facade has three narrow rectangular windows beneath a flat roof porch, with wooden posts and railings. At the half story level are two narrow windows with pointed arches. On the side-gabled section of the front facade is a small front gabled porch with decorative vergeboard above a Tudor arch. Above the entrance is a pointed arch dormer. The southside facade has several tall narrow windows with drip mold crowns, and four pointed arch dormers.

22. (cont.) Sources of information. Expand box as necessary, or add continuation pages.

40. (cont.) Description of environment and outbuildings. Expand box as necessary, or add continuation pages.

41. (cont.) Further description of important architectural features. Expand box as necessary, or add continuation pages.





MISSOURI DEPARTMENT OF NATURAL RESOURCES  
STATE HISTORIC PRESERVATION OFFICE, P.O. Box 176, Jefferson City, MO 6510

**ARCHITECTURAL/HISTORIC INVENTORY FORM**

1. Survey No. SLC-AS-045-0519		2. Survey Name: Carondelet	
3. County:		4. Address (Street No.) 5813	Street (name) Minnesota Avenue
5. City: St. Louis City	Vicinity: <input type="checkbox"/>	6. UTM:	
8. Historic name (if known):		9. Present/other name (if known):	
10. Ownership: <input type="checkbox"/> Private <input type="checkbox"/> Public		11a. Historic use (if known): dwelling	11b. Current use: dwelling

**HISTORICAL INFORMATION**

12. Construction date: 1883	15. Architect:	18. Previously surveyed? <input type="checkbox"/> Cite survey name in box 22 cont. (page 3)
13. Significant date/period:	16. Builder/contractor:	19. On National Register? <input type="checkbox"/> indiv. <input type="checkbox"/> district Cite nomination name in box 22 cont. (page 3)
14. Area(s) of significance:	17. Original or significant owner: Julia Russell	20. National Register eligible? <input type="checkbox"/> individually eligible <input type="checkbox"/> district potential C <input type="checkbox"/> NC <input type="checkbox"/> <input type="checkbox"/> not eligible <input type="checkbox"/> not determined
21. History and significance on continuation page. <input type="checkbox"/>		22. Sources of information on continuation page. <input type="checkbox"/>

**ARCHITECTURAL INFORMATION**

23. Category of property: <input type="checkbox"/> building(s) <input type="checkbox"/> site <input type="checkbox"/> structure <input type="checkbox"/> object	30. Roof material: asphalt	37. Windows: <input type="checkbox"/> historic <input type="checkbox"/> replacement Pane arrangement:
24. Vernacular or property type:	31. Chimney placement:	38. Acreage (rural): Visible from public road? <input type="checkbox"/>
25. Architectural Style: Late (Folk) Victorian	32. Structural system:	39. Changes (describe in box 28 cont.): <input type="checkbox"/> Addition(s) Date(s): <input type="checkbox"/> Altered Date(s): <input type="checkbox"/> Moved Date(s): <input type="checkbox"/> Other Date(s):
26. Plan shape:	33. Ext. wall cladding: frame	Endangered by:
27. Number of stories: 1	34. Foundation material: stone	
28. Number of bays (1st floor): 1	35. Basement type:	40. Number of outbuildings (describe in box 40 cont.):
29. Roof type: gable	36. Front porch type/placement:	41. Further description of building features and associated resources on continuation page. <input type="checkbox"/>

**OTHER**

42. Current owner/address:	43. Form prepared by (name and org.): Landmarks Association of St. Louis	44. Survey date: 2006
		45. Date of revisions:

**FOR SHPO USE:**

Date entered in inventory:	Level of survey <input type="checkbox"/> reconnaissance <input type="checkbox"/> intensive	Additional research needed? <input type="checkbox"/> yes <input type="checkbox"/> no
National Register Status <input type="checkbox"/> listed <input type="checkbox"/> in listed district Name: <input type="checkbox"/> pending listing <input type="checkbox"/> eligible (individually) <input type="checkbox"/> eligible (district) <input type="checkbox"/> not eligible <input type="checkbox"/> not determined	Other:	



## ADDITIONAL INFORMATION:

21. (cont.) History and significance. Expand box as necessary, or add continuation pages.

This one-story frame house has a front facing gable roof. There is a small frame front porch, with a hipped roof and wooden supports. Beneath the porch is the front door and one three-over-one window. There is a small addition at the rear. The entire house is covered in wooden siding.

22. (cont.) Sources of information. Expand box as necessary, or add continuation pages.

40. (cont.) Description of environment and outbuildings. Expand box as necessary, or add continuation pages.

There is a permit from 7/16/1885 for a \$50 kitchen. Ellen Russell owned the home when she applied for a permit on 9/13/1912 to make \$35 worth of repairs. A permit was taken out on 6/19/1929 for \$600 worth of alterations by owner John Uthoff.

41. (cont.) Further description of important architectural features. Expand box as necessary, or add continuation pages.

There are two contributing associated outbuildings. One is frame building with a hipped roof, which appears to be a residence, and may have been built in 1886. The concrete block garage was built in 1954.



MISSOURI DEPARTMENT OF NATURAL RESOURCES  
STATE HISTORIC PRESERVATION OFFICE, P.O. Box 176, Jefferson City, MO 6510

**ARCHITECTURAL/HISTORIC INVENTORY FORM**

1. Survey No. SLC-AS-045-0520		2. Survey Name: Carondelet	
3. County:		4. Address (Street No.) 5814	Street (name) Minnesota Avenue
5. City: St. Louis City	Vicinity: <input type="checkbox"/>	6. UTM:	
8. Historic name (if known):		9. Present/other name (if known):	
10. Ownership: <input type="checkbox"/> Private <input type="checkbox"/> Public		11a. Historic use (if known): dwelling	11b. Current use: dwelling

**HISTORICAL INFORMATION**

12. Construction date: 1948	15. Architect: Arthur E. Rathert	18. Previously surveyed? <input type="checkbox"/> Cite survey name in box 22 cont. (page 3)
13. Significant date/period:	16. Builder/contractor: John Lehmkuhl	19. On National Register? <input type="checkbox"/> indiv. <input type="checkbox"/> district Cite nomination name in box 22 cont. (page 3)
14. Area(s) of significance:	17. Original or significant owner: John Lehmkuhl	20. National Register eligible? <input type="checkbox"/> individually eligible <input type="checkbox"/> district potential C <input type="checkbox"/> NC <input type="checkbox"/> <input type="checkbox"/> not eligible <input type="checkbox"/> not determined
21. History and significance on continuation page. <input type="checkbox"/>		22. Sources of information on continuation page. <input type="checkbox"/>

**ARCHITECTURAL INFORMATION**

23. Category of property: <input type="checkbox"/> building(s) <input type="checkbox"/> site <input type="checkbox"/> structure <input type="checkbox"/> object	30. Roof material: asphalt	37. Windows: <input type="checkbox"/> historic <input type="checkbox"/> replacement Pane arrangement:
24. Vernacular or property type:	31. Chimney placement:	38. Acreage (rural): Visible from public road? <input type="checkbox"/>
25. Architectural Style: Modern Movement	32. Structural system:	39. Changes (describe in box 28 cont.): <input type="checkbox"/> Addition(s) Date(s): <input type="checkbox"/> Altered Date(s): <input type="checkbox"/> Moved Date(s): <input type="checkbox"/> Other Date(s):
26. Plan shape:	33. Ext. wall cladding: brick	Endangered by:
27. Number of stories: 1	34. Foundation material: concrete	
28. Number of bays (1st floor): 4	35. Basement type:	40. Number of outbuildings (describe in box 40 cont.):
29. Roof type: cross gable	36. Front porch type/placement:	41. Further description of building features and associated resources on continuation page. <input type="checkbox"/>

**OTHER**

42. Current owner/address:	43. Form prepared by (name and org.): Landmarks Association of St. Louis	44. Survey date: 2006
		45. Date of revisions:

**FOR SHPO USE:**

Date entered in inventory:	Level of survey <input type="checkbox"/> reconnaissance <input type="checkbox"/> intensive	Additional research needed? <input type="checkbox"/> yes <input type="checkbox"/> no
National Register Status <input type="checkbox"/> listed <input type="checkbox"/> in listed district Name: <input type="checkbox"/> pending listing <input type="checkbox"/> eligible (individually) <input type="checkbox"/> eligible (district) <input type="checkbox"/> not eligible <input type="checkbox"/> not determined	Other:	



## ADDITIONAL INFORMATION:

21. (cont.) History and significance. Expand box as necessary, or add continuation pages.

This one-story ranch house is unusual with a low-pitched side gabled roof, with a front facing pediment gable on the front facade. Within this pediment is the front entrance beneath a high-pitched gable overhang, which is to the right of a rectangular picture window with non-functioning shutters. The first bay of the house is a garage. The two bays to the right of the entrance includes a square glass block window, and a paired window with non-functioning shutters.

22. (cont.) Sources of information. Expand box as necessary, or add continuation pages.

40. (cont.) Description of environment and outbuildings. Expand box as necessary, or add continuation pages.

Building permit # R11162. Daily record 7/1/1948.

41. (cont.) Further description of important architectural features. Expand box as necessary, or add continuation pages.



MISSOURI DEPARTMENT OF NATURAL RESOURCES  
STATE HISTORIC PRESERVATION OFFICE, P.O. Box 176, Jefferson City, MO 6510

**ARCHITECTURAL/HISTORIC INVENTORY FORM**

1. Survey No. SLC-AS-045-0521		2. Survey Name: Carondelet	
3. County:		4. Address (Street No.) 5901	Street (name) Minnesota Avenue
5. City: St. Louis City	Vicinity: <input type="checkbox"/>	6. UTM:	
8. Historic name (if known):		9. Present/other name (if known):	
10. Ownership: <input type="checkbox"/> Private <input type="checkbox"/> Public		11a. Historic use (if known): dwelling	11b. Current use: dwelling

**HISTORICAL INFORMATION**

12. Construction date: c. 1870	15. Architect:	18. Previously surveyed? <input type="checkbox"/> Cite survey name in box 22 cont. (page 3)
13. Significant date/period:	16. Builder/contractor:	19. On National Register? <input type="checkbox"/> indiv. <input type="checkbox"/> district Cite nomination name in box 22 cont. (page 3)
14. Area(s) of significance:	17. Original or significant owner:	20. National Register eligible? <input type="checkbox"/> individually eligible <input type="checkbox"/> district potential C <input type="checkbox"/> NC <input type="checkbox"/> <input type="checkbox"/> not eligible <input type="checkbox"/> not determined
21. History and significance on continuation page. <input type="checkbox"/>		22. Sources of information on continuation page. <input type="checkbox"/>

**ARCHITECTURAL INFORMATION**

23. Category of property: <input type="checkbox"/> building(s) <input type="checkbox"/> site <input type="checkbox"/> structure <input type="checkbox"/> object	30. Roof material: asphalt	37. Windows: <input type="checkbox"/> historic <input type="checkbox"/> replacement Pane arrangement:
24. Vernacular or property type:	31. Chimney placement:	38. Acreage (rural): Visible from public road? <input type="checkbox"/>
25. Architectural Style: Federal	32. Structural system:	39. Changes (describe in box 28 cont.): <input type="checkbox"/> Addition(s) Date(s): <input type="checkbox"/> Altered Date(s): <input type="checkbox"/> Moved Date(s): <input type="checkbox"/> Other Date(s):
26. Plan shape:	33. Ext. wall cladding: brick	Endangered by:
27. Number of stories: 2	34. Foundation material: stone	40. Number of outbuildings (describe in box 40 cont.):
28. Number of bays (1st floor): 1	35. Basement type:	41. Further description of building features and associated resources on continuation page. <input type="checkbox"/>
29. Roof type: gable	36. Front porch type/placement:	

**OTHER**

42. Current owner/address:	43. Form prepared by (name and org.): Landmarks Association of St. Louis	44. Survey date: 2006
		45. Date of revisions:

**FOR SHPO USE:**

Date entered in inventory:	Level of survey <input type="checkbox"/> reconnaissance <input type="checkbox"/> intensive	Additional research needed? <input type="checkbox"/> yes <input type="checkbox"/> no
National Register Status <input type="checkbox"/> listed <input type="checkbox"/> in listed district Name: <input type="checkbox"/> pending listing <input type="checkbox"/> eligible (individually) <input type="checkbox"/> eligible (district) <input type="checkbox"/> not eligible <input type="checkbox"/> not determined	Other:	



## ADDITIONAL INFORMATION:

21. (cont.) History and significance. Expand box as necessary, or add continuation pages.

This two-story brick house has a front facing gable roof. The symmetrical front facade has a central door, flanked by single windows with segmental arched lintels and stone sills. Two windows are at the second story level, each also having segmental arched lintels and stone sills. Windows are vinyl replacements, and are too small for the original openings. There is a brick dentil along the side facades. The rear two-story brick addition was added in 1911.

22. (cont.) Sources of information. Expand box as necessary, or add continuation pages.

40. (cont.) Description of environment and outbuildings. Expand box as necessary, or add continuation pages.

1911 brick addition to dwelling (\$800) by owner Mrs. A. McDonald and architect J. B. Schaefer.

41. (cont.) Further description of important architectural features. Expand box as necessary, or add continuation pages.

One



MISSOURI DEPARTMENT OF NATURAL RESOURCES  
STATE HISTORIC PRESERVATION OFFICE, P.O. Box 176, Jefferson City, MO 6510

**ARCHITECTURAL/HISTORIC INVENTORY FORM**

1. Survey No. SLC-AS-045-0522		2. Survey Name: Carondelet	
3. County:		4. Address (Street No.) 5907	Street (name) Minnesota Avenue
5. City: St. Louis City	Vicinity: <input type="checkbox"/>	6. UTM:	
8. Historic name (if known):		9. Present/other name (if known):	
10. Ownership: <input type="checkbox"/> Private <input type="checkbox"/> Public		11a. Historic use (if known): dwelling	11b. Current use: dwelling

**HISTORICAL INFORMATION**

12. Construction date: c. 1880	15. Architect:	18. Previously surveyed? <input type="checkbox"/> Cite survey name in box 22 cont. (page 3)
13. Significant date/period:	16. Builder/contractor:	19. On National Register? <input type="checkbox"/> indiv. <input type="checkbox"/> district Cite nomination name in box 22 cont. (page 3)
14. Area(s) of significance:	17. Original or significant owner:	20. National Register eligible? <input type="checkbox"/> individually eligible <input type="checkbox"/> district potential C <input type="checkbox"/> NC <input type="checkbox"/> <input type="checkbox"/> not eligible <input type="checkbox"/> not determined
21. History and significance on continuation page. <input type="checkbox"/>		22. Sources of information on continuation page. <input type="checkbox"/>

**ARCHITECTURAL INFORMATION**

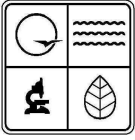
23. Category of property: <input type="checkbox"/> building(s) <input type="checkbox"/> site <input type="checkbox"/> structure <input type="checkbox"/> object	30. Roof material: asphalt	37. Windows: <input type="checkbox"/> historic <input type="checkbox"/> replacement Pane arrangement:
24. Vernacular or property type:	31. Chimney placement:	38. Acreage (rural): Visible from public road? <input type="checkbox"/>
25. Architectural Style: Vernacular Classical	32. Structural system:	39. Changes (describe in box 28 cont.): <input type="checkbox"/> Addition(s) Date(s): <input type="checkbox"/> Altered Date(s): <input type="checkbox"/> Moved Date(s): <input type="checkbox"/> Other Date(s):
26. Plan shape:	33. Ext. wall cladding: frame	Endangered by:
27. Number of stories: 1	34. Foundation material: stone	40. Number of outbuildings (describe in box 40 cont.):
28. Number of bays (1st floor): 2	35. Basement type:	41. Further description of building features and associated resources on continuation page. <input type="checkbox"/>
29. Roof type: cross hipped	36. Front porch type/placement:	

**OTHER**

42. Current owner/address:	43. Form prepared by (name and org.): Landmarks Association of St. Louis	44. Survey date: 2006
		45. Date of revisions:

**FOR SHPO USE:**

Date entered in inventory:	Level of survey <input type="checkbox"/> reconnaissance <input type="checkbox"/> intensive	Additional research needed? <input type="checkbox"/> yes <input type="checkbox"/> no
National Register Status <input type="checkbox"/> listed <input type="checkbox"/> in listed district Name: <input type="checkbox"/> pending listing <input type="checkbox"/> eligible (individually) <input type="checkbox"/> eligible (district) <input type="checkbox"/> not eligible <input type="checkbox"/> not determined	Other:	



## ADDITIONAL INFORMATION:

21. (cont.) History and significance. Expand box as necessary, or add continuation pages.

This one-story frame house has a unusual low-pitched cross hipped roof. It has an L-shaped plan, with one bay towards the street. This bay includes a door and window beneath a small veranda, obscured since the verance has been mostly filled in with siding, leaving a long narrow window as the only opening. The house if four bays in length.

22. (cont.) Sources of information. Expand box as necessary, or add continuation pages.

40. (cont.) Description of environment and outbuildings. Expand box as necessary, or add continuation pages.

No building permit was found, and the house appears to be on the 1883 Hopkins map.

41. (cont.) Further description of important architectural features. Expand box as necessary, or add continuation pages.





MISSOURI DEPARTMENT OF NATURAL RESOURCES  
STATE HISTORIC PRESERVATION OFFICE, P.O. Box 176, Jefferson City, MO 6510

**ARCHITECTURAL/HISTORIC INVENTORY FORM**

1. Survey No. SLC-AS-045-0523		2. Survey Name: Carondelet	
3. County:		4. Address (Street No.) 5912	Street (name) Minnesota Avenue
5. City: St. Louis City	Vicinity: <input type="checkbox"/>	6. UTM:	
7. Township/Range/Section:		8. Historic name (if known):	
9. Present/other name (if known):		10. Ownership: <input type="checkbox"/> Private <input type="checkbox"/> Public	
11a. Historic use (if known): dwelling		11b. Current use: dwelling	

**HISTORICAL INFORMATION**

12. Construction date: 1911	15. Architect: Swofford Construction Co.	18. Previously surveyed? <input type="checkbox"/> Cite survey name in box 22 cont. (page 3)
13. Significant date/period:	16. Builder/contractor: Swofford Constructio	19. On National Register? <input type="checkbox"/> indiv. <input type="checkbox"/> district Cite nomination name in box 22 cont. (page 3)
14. Area(s) of significance:	17. Original or significant owner: Edward Wilkes	20. National Register eligible? <input type="checkbox"/> individually eligible <input type="checkbox"/> district potential C <input type="checkbox"/> NC <input type="checkbox"/> <input type="checkbox"/> not eligible <input type="checkbox"/> not determined
21. History and significance on continuation page. <input type="checkbox"/>		22. Sources of information on continuation page. <input type="checkbox"/>

**ARCHITECTURAL INFORMATION**

23. Category of property: <input type="checkbox"/> building(s) <input type="checkbox"/> site <input type="checkbox"/> structure <input type="checkbox"/> object	30. Roof material: asphalt	37. Windows: <input type="checkbox"/> historic <input type="checkbox"/> replacement Pane arrangement:
24. Vernacular or property type:	31. Chimney placement:	38. Acreage (rural): Visible from public road? <input type="checkbox"/>
25. Architectural Style: Late 19th and Early 20th Century Re	32. Structural system:	39. Changes (describe in box 28 cont.): <input type="checkbox"/> Addition(s) Date(s): <input type="checkbox"/> Altered Date(s): <input type="checkbox"/> Moved Date(s): <input type="checkbox"/> Other Date(s):
26. Plan shape:	33. Ext. wall cladding: brick	Endangered by:
27. Number of stories: 1	34. Foundation material: stone	40. Number of outbuildings (describe in box 40 cont.):
28. Number of bays (1st floor): 2	35. Basement type:	41. Further description of building features and associated resources on continuation page. <input type="checkbox"/>
29. Roof type: flat	36. Front porch type/placement:	

**OTHER**

42. Current owner/address:	43. Form prepared by (name and org.): Landmarks Association of St. Louis	44. Survey date: 2006
		45. Date of revisions:

**FOR SHPO USE:**

Date entered in inventory:	Level of survey <input type="checkbox"/> reconnaissance <input type="checkbox"/> intensive	Additional research needed? <input type="checkbox"/> yes <input type="checkbox"/> no
National Register Status <input type="checkbox"/> listed <input type="checkbox"/> in listed district Name: <input type="checkbox"/> pending listing <input type="checkbox"/> eligible (individually) <input type="checkbox"/> eligible (district) <input type="checkbox"/> not eligible <input type="checkbox"/> not determined	Other:	



**ARCHITECTURAL/HISTORIC INVENTORY FORM**

---

SLC-AS-045-0523

Page 2

**ADDITIONAL INFORMATION:**

21. (cont.) History and significance. Expand box as necessary, or add continuation pages.

This one-story brick house has a flat roof with terra cotta coping, and square brick corners. The front facade is two bays wide, with three openings. The front entrance is on the left, sheltered by a small porch with a shed roof, not original to the house. To the right are two single windows with stone sills. Vinyl replacement windows, each nine-over-nine, have been inserted.

22. (cont.) Sources of information. Expand box as necessary, or add continuation pages.

40. (cont.) Description of environment and outbuildings. Expand box as necessary, or add continuation pages.

Building permit # G-7205. Daily record 2/16/1911.

41. (cont.) Further description of important architectural features. Expand box as necessary, or add continuation pages.



MISSOURI DEPARTMENT OF NATURAL RESOURCES  
STATE HISTORIC PRESERVATION OFFICE, P.O. Box 176, Jefferson City, MO 6510

**ARCHITECTURAL/HISTORIC INVENTORY FORM**

1. Survey No. SLC-AS-045-0524		2. Survey Name: Carondelet	
3. County:		4. Address (Street No.) 5916	Street (name) Minnesota Avenue
5. City: St. Louis City	Vicinity: <input type="checkbox"/>	6. UTM:	
8. Historic name (if known):		9. Present/other name (if known):	
10. Ownership: <input type="checkbox"/> Private <input type="checkbox"/> Public		11a. Historic use (if known): dwelling	11b. Current use: dwelling

**HISTORICAL INFORMATION**

12. Construction date: c. 1885	15. Architect:	18. Previously surveyed? <input type="checkbox"/> Cite survey name in box 22 cont. (page 3)
13. Significant date/period:	16. Builder/contractor:	19. On National Register? <input type="checkbox"/> indiv. <input type="checkbox"/> district Cite nomination name in box 22 cont. (page 3)
14. Area(s) of significance:	17. Original or significant owner:	20. National Register eligible? <input type="checkbox"/> individually eligible <input type="checkbox"/> district potential C <input type="checkbox"/> NC <input type="checkbox"/> <input type="checkbox"/> not eligible <input type="checkbox"/> not determined
21. History and significance on continuation page. <input type="checkbox"/>		22. Sources of information on continuation page. <input type="checkbox"/>

**ARCHITECTURAL INFORMATION**

23. Category of property: <input type="checkbox"/> building(s) <input type="checkbox"/> site <input type="checkbox"/> structure <input type="checkbox"/> object	30. Roof material: asphalt	37. Windows: <input type="checkbox"/> historic <input type="checkbox"/> replacement Pane arrangement:
24. Vernacular or property type:	31. Chimney placement:	38. Acreage (rural): Visible from public road? <input type="checkbox"/>
25. Architectural Style: Vernacular Classical	32. Structural system:	39. Changes (describe in box 28 cont.): <input type="checkbox"/> Addition(s) Date(s): <input type="checkbox"/> Altered Date(s): <input type="checkbox"/> Moved Date(s): <input type="checkbox"/> Other Date(s):
26. Plan shape:	33. Ext. wall cladding: frame	Endangered by:
27. Number of stories: 1	34. Foundation material: stone	40. Number of outbuildings (describe in box 40 cont.):
28. Number of bays (1st floor): 1	35. Basement type:	41. Further description of building features and associated resources on continuation page. <input type="checkbox"/>
29. Roof type: catslide	36. Front porch type/placement:	

**OTHER**

42. Current owner/address:	43. Form prepared by (name and org.): Landmarks Association of St. Louis	44. Survey date: 2006
		45. Date of revisions:

**FOR SHPO USE:**

Date entered in inventory:	Level of survey <input checked="" type="checkbox"/> reconnaissance <input type="checkbox"/> intensive	Additional research needed? <input type="checkbox"/> yes <input type="checkbox"/> no
National Register Status <input type="checkbox"/> listed <input type="checkbox"/> in listed district Name: <input type="checkbox"/> pending listing <input type="checkbox"/> eligible (individually) <input type="checkbox"/> eligible (district) <input type="checkbox"/> not eligible <input type="checkbox"/> not determined	Other:	



## ADDITIONAL INFORMATION:

21. (cont.) History and significance. Expand box as necessary, or add continuation pages.

This one-story frame house has a front facing gable roof, with a catslide slope on the north side. It is one bay wide, and has three openings on the front facade. The front entrance sits beneath the slope, and is probably a later addition. To the right are two single one-over-one windows. The entire house is covered in vinyl siding.

22. (cont.) Sources of information. Expand box as necessary, or add continuation pages.

40. (cont.) Description of environment and outbuildings. Expand box as necessary, or add continuation pages.

There are two permits for one story frame houses on this block, although I could not determine which was for 5616 and 5618. The first is from 10/6/1885 for \$400 by owner P. Curley. The second is from 3/27/1888 for \$437 by owner Michael Hammel.

41. (cont.) Further description of important architectural features. Expand box as necessary, or add continuation pages.

There is one contributing concrete block garage, with a flat roof.



MISSOURI DEPARTMENT OF NATURAL RESOURCES  
STATE HISTORIC PRESERVATION OFFICE, P.O. Box 176, Jefferson City, MO 6510

**ARCHITECTURAL/HISTORIC INVENTORY FORM**

1. Survey No. SLC-AS-045-0525		2. Survey Name: Carondelet	
3. County:		4. Address (Street No.) 5918	Street (name) Minnesota Avenue
5. City: St. Louis City	Vicinity: <input type="checkbox"/>	6. UTM:	
8. Historic name (if known):		9. Present/other name (if known):	
10. Ownership: <input type="checkbox"/> Private <input type="checkbox"/> Public		11a. Historic use (if known): dwelling	11b. Current use: dwelling

**HISTORICAL INFORMATION**

12. Construction date: c. 1885	15. Architect:	18. Previously surveyed? <input type="checkbox"/> Cite survey name in box 22 cont. (page 3)
13. Significant date/period:	16. Builder/contractor:	19. On National Register? <input type="checkbox"/> indiv. <input type="checkbox"/> district Cite nomination name in box 22 cont. (page 3)
14. Area(s) of significance:	17. Original or significant owner:	20. National Register eligible? <input type="checkbox"/> individually eligible <input type="checkbox"/> district potential C <input type="checkbox"/> NC <input type="checkbox"/> <input type="checkbox"/> not eligible <input type="checkbox"/> not determined
21. History and significance on continuation page. <input type="checkbox"/>		22. Sources of information on continuation page. <input type="checkbox"/>

**ARCHITECTURAL INFORMATION**

23. Category of property: <input type="checkbox"/> building(s) <input type="checkbox"/> site <input type="checkbox"/> structure <input type="checkbox"/> object	30. Roof material: asphalt	37. Windows: <input type="checkbox"/> historic <input type="checkbox"/> replacement Pane arrangement:
24. Vernacular or property type:	31. Chimney placement:	38. Acreage (rural): Visible from public road? <input type="checkbox"/>
25. Architectural Style: Vernacular Classical	32. Structural system:	39. Changes (describe in box 28 cont.): <input type="checkbox"/> Addition(s) Date(s): <input type="checkbox"/> Altered Date(s): <input type="checkbox"/> Moved Date(s): <input type="checkbox"/> Other Date(s):
26. Plan shape:	33. Ext. wall cladding: frame	Endangered by:
27. Number of stories: 1	34. Foundation material: stone	40. Number of outbuildings (describe in box 40 cont.):
28. Number of bays (1st floor): 1	35. Basement type:	41. Further description of building features and associated resources on continuation page. <input type="checkbox"/>
29. Roof type: gable	36. Front porch type/placement:	

**OTHER**

42. Current owner/address:	43. Form prepared by (name and org.): Landmarks Association of St. Louis	44. Survey date: 2006
		45. Date of revisions:

**FOR SHPO USE:**

Date entered in inventory:	Level of survey <input type="checkbox"/> reconnaissance <input type="checkbox"/> intensive	Additional research needed? <input type="checkbox"/> yes <input type="checkbox"/> no
National Register Status <input type="checkbox"/> listed <input type="checkbox"/> in listed district Name: <input type="checkbox"/> pending listing <input type="checkbox"/> eligible (individually) <input type="checkbox"/> eligible (district) <input type="checkbox"/> not eligible <input type="checkbox"/> not determined	Other:	



## **ADDITIONAL INFORMATION:**

21. (cont.) History and significance. Expand box as necessary, or add continuation pages.

This one-story frame house has a front facing gable roof. It is one bay wide, and has two openings on the front facade. They are a single one-over-one window on the left and a door on the right. The entire house is covered in vinyl siding.

22. (cont.) Sources of information. Expand box as necessary, or add continuation pages.

40. (cont.) Description of environment and outbuildings. Expand box as necessary, or add continuation pages.

There are two permits for one story frame houses on this block, although I could not determine which was for 5616 and 5618. The first is from 10/6/1885 for \$400 by owner P. Curley. The second is from 3/27/1888 for \$437 by owner Michael Hammel.

41. (cont.) Further description of important architectural features. Expand box as necessary, or add continuation pages.



**ARCHITECTURAL/HISTORIC INVENTORY FORM**

1. Survey No. SLC-AS-045-0526		2. Survey Name: Carondelet	
3. County:		4. Address (Street No.) 5919	Street (name) Minnesota Avenue
5. City: St. Louis City	Vicinity: <input type="checkbox"/>	6. UTM:	
8. Historic name (if known):		9. Present/other name (if known):	
10. Ownership: <input type="checkbox"/> Private <input type="checkbox"/> Public		11a. Historic use (if known): dwelling	11b. Current use: dwelling

**HISTORICAL INFORMATION**

12. Construction date: 1959	15. Architect:	18. Previously surveyed? <input type="checkbox"/> Cite survey name in box 22 cont. (page 3)
13. Significant date/period:	16. Builder/contractor: William J. Kaufmann	19. On National Register? <input type="checkbox"/> indiv. <input type="checkbox"/> district Cite nomination name in box 22 cont. (page 3)
14. Area(s) of significance:	17. Original or significant owner: William J. Kaufmann and Mary Maroney	20. National Register eligible? <input type="checkbox"/> individually eligible <input type="checkbox"/> district potential C <input type="checkbox"/> NC <input type="checkbox"/> <input type="checkbox"/> not eligible <input type="checkbox"/> not determined
21. History and significance on continuation page. <input type="checkbox"/>		22. Sources of information on continuation page. <input type="checkbox"/>

**ARCHITECTURAL INFORMATION**

23. Category of property: <input type="checkbox"/> building(s) <input type="checkbox"/> site <input type="checkbox"/> structure <input type="checkbox"/> object	30. Roof material: asphalt	37. Windows: <input type="checkbox"/> historic <input type="checkbox"/> replacement Pane arrangement:
24. Vernacular or property type:	31. Chimney placement:	38. Acreage (rural): Visible from public road? <input type="checkbox"/>
25. Architectural Style: Modern Movement	32. Structural system:	39. Changes (describe in box 28 cont.): <input type="checkbox"/> Addition(s) Date(s): <input type="checkbox"/> Altered Date(s): <input type="checkbox"/> Moved Date(s): <input type="checkbox"/> Other Date(s):
26. Plan shape:	33. Ext. wall cladding: brick	Endangered by:
27. Number of stories: 1	34. Foundation material: concrete	40. Number of outbuildings (describe in box 40 cont.):
28. Number of bays (1st floor): 1	35. Basement type:	41. Further description of building features and associated resources on continuation page. <input type="checkbox"/>
29. Roof type: hipped	36. Front porch type/placement:	

**OTHER**

42. Current owner/address:	43. Form prepared by (name and org.): Landmarks Association of St. Louis	44. Survey date: 2006
		45. Date of revisions:

**FOR SHPO USE:**

Date entered in inventory:	Level of survey <input checked="" type="checkbox"/> reconnaissance <input type="checkbox"/> intensive	Additional research needed? <input type="checkbox"/> yes <input type="checkbox"/> no
National Register Status <input type="checkbox"/> listed <input type="checkbox"/> in listed district Name: <input type="checkbox"/> pending listing <input type="checkbox"/> eligible (individually) <input type="checkbox"/> eligible (district) <input type="checkbox"/> not eligible <input type="checkbox"/> not determined	Other:	



### ADDITIONAL INFORMATION:

21. (cont.) History and significance. Expand box as necessary, or add continuation pages.

This one-story brick house has a low-pitched hipped roof. The asymmetrical front facade has a central door, accessed by a small concrete porch. It is flanked on each side by square sliding windows with concrete sills. Each bay opening is covered by a metal awning. Simulated masonry outlines the front door and creates "quoining" at the corners.

22. (cont.) Sources of information. Expand box as necessary, or add continuation pages.

40. (cont.) Description of environment and outbuildings. Expand box as necessary, or add continuation pages.

Building permit #CC9194. Daily record 4/17/1959.

41. (cont.) Further description of important architectural features. Expand box as necessary, or add continuation pages.





**ARCHITECTURAL/HISTORIC INVENTORY FORM**

1. Survey No. SLC-AS-045-0527		2. Survey Name: Carondelet	
3. County:		4. Address (Street No.) 5920	Street (name) Minnesota Avenue
5. City: St. Louis City	Vicinity: <input type="checkbox"/>	6. UTM:	
8. Historic name (if known):		9. Present/other name (if known):	
10. Ownership: <input type="checkbox"/> Private <input type="checkbox"/> Public		11a. Historic use (if known):	11b. Current use:

**HISTORICAL INFORMATION**

12. Construction date: 1895?	15. Architect:	18. Previously surveyed? <input type="checkbox"/> Cite survey name in box 22 cont. (page 3)
13. Significant date/period:	16. Builder/contractor:	19. On National Register? <input type="checkbox"/> indiv. <input type="checkbox"/> district Cite nomination name in box 22 cont. (page 3)
14. Area(s) of significance:	17. Original or significant owner:	20. National Register eligible? <input type="checkbox"/> individually eligible <input type="checkbox"/> district potential C <input type="checkbox"/> NC <input type="checkbox"/> <input type="checkbox"/> not eligible <input type="checkbox"/> not determined
21. History and significance on continuation page. <input type="checkbox"/>		22. Sources of information on continuation page. <input type="checkbox"/>

**ARCHITECTURAL INFORMATION**

23. Category of property: <input type="checkbox"/> building(s) <input type="checkbox"/> site <input type="checkbox"/> structure <input type="checkbox"/> object	30. Roof material:	37. Windows: <input type="checkbox"/> historic <input type="checkbox"/> replacement Pane arrangement:
24. Vernacular or property type:	31. Chimney placement:	38. Acreage (rural): Visible from public road? <input type="checkbox"/>
25. Architectural Style:	32. Structural system:	39. Changes (describe in box 28 cont.): <input type="checkbox"/> Addition(s) Date(s): <input type="checkbox"/> Altered Date(s): <input type="checkbox"/> Moved Date(s): <input type="checkbox"/> Other Date(s):
26. Plan shape:	33. Ext. wall cladding:	Endangered by:
27. Number of stories: 0	34. Foundation material:	40. Number of outbuildings (describe in box 40 cont.):
28. Number of bays (1st floor): 0	35. Basement type:	41. Further description of building features and associated resources on continuation page. <input type="checkbox"/>
29. Roof type:	36. Front porch type/placement:	

**OTHER**

42. Current owner/address:	43. Form prepared by (name and org.): Landmarks Association of St. Louis	44. Survey date: 2006
		45. Date of revisions:

**FOR SHPO USE:**

Date entered in inventory:	Level of survey <input type="checkbox"/> reconnaissance <input type="checkbox"/> intensive	Additional research needed? <input type="checkbox"/> yes <input type="checkbox"/> no
National Register Status <input type="checkbox"/> listed <input type="checkbox"/> in listed district Name: <input type="checkbox"/> pending listing <input type="checkbox"/> eligible (individually) <input type="checkbox"/> eligible (district) <input type="checkbox"/> not eligible <input type="checkbox"/> not determined	Other:	



**ADDITIONAL INFORMATION:**

- 21. (cont.) History and significance. Expand box as necessary, or add continuation pages.
- 22. (cont.) Sources of information. Expand box as necessary, or add continuation pages.
- 40. (cont.) Description of environment and outbuildings. Expand box as necessary, or add continuation pages.
- 41. (cont.) Further description of important architectural features. Expand box as necessary, or add continuation pages.



MISSOURI DEPARTMENT OF NATURAL RESOURCES  
STATE HISTORIC PRESERVATION OFFICE, P.O. Box 176, Jefferson City, MO 6510

**ARCHITECTURAL/HISTORIC INVENTORY FORM**

1. Survey No. SLC-AS-045-0528		2. Survey Name: Carondelet	
3. County:		4. Address (Street No.) 5922-24	Street (name) Minnesota Avenue
5. City: St. Louis City	Vicinity: <input type="checkbox"/>	6. UTM:	
8. Historic name (if known):		9. Present/other name (if known):	
10. Ownership: <input type="checkbox"/> Private <input type="checkbox"/> Public		11a. Historic use (if known): dwelling	11b. Current use: dwelling

**HISTORICAL INFORMATION**

12. Construction date: 1895	15. Architect: J. T. Zeller	18. Previously surveyed? <input type="checkbox"/> Cite survey name in box 22 cont. (page 3)
13. Significant date/period:	16. Builder/contractor: Michael Theby	19. On National Register? <input type="checkbox"/> indiv. <input type="checkbox"/> district Cite nomination name in box 22 cont. (page 3)
14. Area(s) of significance:	17. Original or significant owner: Mrs. Geiger	20. National Register eligible? <input type="checkbox"/> individually eligible <input type="checkbox"/> district potential C <input type="checkbox"/> NC <input type="checkbox"/> <input type="checkbox"/> not eligible <input type="checkbox"/> not determined
21. History and significance on continuation page. <input type="checkbox"/>		22. Sources of information on continuation page. <input type="checkbox"/>

**ARCHITECTURAL INFORMATION**

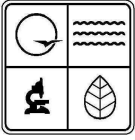
23. Category of property: <input type="checkbox"/> building(s) <input type="checkbox"/> site <input type="checkbox"/> structure <input type="checkbox"/> object	30. Roof material: asphalt	37. Windows: <input type="checkbox"/> historic <input type="checkbox"/> replacement Pane arrangement:
24. Vernacular or property type:	31. Chimney placement:	38. Acreage (rural): Visible from public road? <input type="checkbox"/>
25. Architectural Style: Late Victorian	32. Structural system:	39. Changes (describe in box 28 cont.): <input type="checkbox"/> Addition(s) Date(s): <input type="checkbox"/> Altered Date(s): <input type="checkbox"/> Moved Date(s): <input type="checkbox"/> Other Date(s):
26. Plan shape:	33. Ext. wall cladding: brick	Endangered by:
27. Number of stories: 1	34. Foundation material: stone	40. Number of outbuildings (describe in box 40 cont.):
28. Number of bays (1st floor): 2	35. Basement type:	41. Further description of building features and associated resources on continuation page. <input type="checkbox"/>
29. Roof type: flat	36. Front porch type/placement:	

**OTHER**

42. Current owner/address:	43. Form prepared by (name and org.): Landmarks Association of St. Louis	44. Survey date: 2006
		45. Date of revisions:

**FOR SHPO USE:**

Date entered in inventory:	Level of survey <input type="checkbox"/> reconnaissance <input type="checkbox"/> intensive	Additional research needed? <input type="checkbox"/> yes <input type="checkbox"/> no
National Register Status <input type="checkbox"/> listed <input type="checkbox"/> in listed district Name: <input type="checkbox"/> pending listing <input type="checkbox"/> eligible (individually) <input type="checkbox"/> eligible (district) <input type="checkbox"/> not eligible <input type="checkbox"/> not determined	Other:	



## ADDITIONAL INFORMATION:

21. (cont.) History and significance. Expand box as necessary, or add continuation pages.

This one-story house has a flat roof with terra cotta coping. The front facade has an elaborate cornice with brick corbelling, what appears to be galvanized iron, above brick dentils. The symmetrical facade has a central entrance bay which extends from the rest of the facade. The entrance doors are recessed, and obscured by a metal awning. On either side the entrance is flanked by a large three-over-three window with a brick segmental arched opening outlined in bull nose brick, and a stone sill.

22. (cont.) Sources of information. Expand box as necessary, or add continuation pages.

40. (cont.) Description of environment and outbuildings. Expand box as necessary, or add continuation pages.

The 1895 permit is for "2 adjacent" brick flats. Another building was once next door on the same lot, at 5920 Minnesota.

41. (cont.) Further description of important architectural features. Expand box as necessary, or add continuation pages.



MISSOURI DEPARTMENT OF NATURAL RESOURCES  
STATE HISTORIC PRESERVATION OFFICE, P.O. Box 176, Jefferson City, MO 6510

**ARCHITECTURAL/HISTORIC INVENTORY FORM**

1. Survey No. SLC-AS-045-0529		2. Survey Name: Carondelet	
3. County:		4. Address (Street No.) 5926	Street (name) Minnesota Avenue
5. City: St. Louis City	Vicinity: <input type="checkbox"/>	6. UTM:	
8. Historic name (if known):		9. Present/other name (if known):	
10. Ownership: <input type="checkbox"/> Private <input type="checkbox"/> Public		11a. Historic use (if known): dwelling	11b. Current use: dwelling

**HISTORICAL INFORMATION**

12. Construction date: c. 1880	15. Architect:	18. Previously surveyed? <input type="checkbox"/> Cite survey name in box 22 cont. (page 3)
13. Significant date/period:	16. Builder/contractor:	19. On National Register? <input type="checkbox"/> indiv. <input type="checkbox"/> district Cite nomination name in box 22 cont. (page 3)
14. Area(s) of significance:	17. Original or significant owner:	20. National Register eligible? <input type="checkbox"/> individually eligible <input type="checkbox"/> district potential C <input type="checkbox"/> NC <input type="checkbox"/> <input type="checkbox"/> not eligible <input type="checkbox"/> not determined
21. History and significance on continuation page. <input type="checkbox"/>		22. Sources of information on continuation page. <input type="checkbox"/>

**ARCHITECTURAL INFORMATION**

23. Category of property: <input type="checkbox"/> building(s) <input type="checkbox"/> site <input type="checkbox"/> structure <input type="checkbox"/> object	30. Roof material: asphalt	37. Windows: <input type="checkbox"/> historic <input type="checkbox"/> replacement Pane arrangement:
24. Vernacular or property type:	31. Chimney placement:	38. Acreage (rural): Visible from public road? <input type="checkbox"/>
25. Architectural Style: Vernacular Classical	32. Structural system:	39. Changes (describe in box 28 cont.): <input type="checkbox"/> Addition(s) Date(s): <input type="checkbox"/> Altered Date(s): <input type="checkbox"/> Moved Date(s): <input type="checkbox"/> Other Date(s):
26. Plan shape:	33. Ext. wall cladding: frame	Endangered by:
27. Number of stories: 1	34. Foundation material: stone	40. Number of outbuildings (describe in box 40 cont.):
28. Number of bays (1st floor): 1	35. Basement type:	41. Further description of building features and associated resources on continuation page. <input type="checkbox"/>
29. Roof type: gable	36. Front porch type/placement:	

**OTHER**

42. Current owner/address:	43. Form prepared by (name and org.): Landmarks Association of St. Louis	44. Survey date: 2006
		45. Date of revisions:

**FOR SHPO USE:**

Date entered in inventory:	Level of survey <input type="checkbox"/> reconnaissance <input type="checkbox"/> intensive	Additional research needed? <input type="checkbox"/> yes <input type="checkbox"/> no
National Register Status <input type="checkbox"/> listed <input type="checkbox"/> in listed district Name: <input type="checkbox"/> pending listing <input type="checkbox"/> eligible (individually) <input type="checkbox"/> eligible (district) <input type="checkbox"/> not eligible <input type="checkbox"/> not determined	Other:	



## **ADDITIONAL INFORMATION:**

21. (cont.) History and significance. Expand box as necessary, or add continuation pages.

This one-story frame house appears on the 1883 Hopkins map. It has a front facing gable roof. The simple one bay facade has two openings, a single one-over-one window on the left, and a door on the right. The house is three bays in length. The entire house has been covered in what appears to be asbestos siding.

22. (cont.) Sources of information. Expand box as necessary, or add continuation pages.

40. (cont.) Description of environment and outbuildings. Expand box as necessary, or add continuation pages.

41. (cont.) Further description of important architectural features. Expand box as necessary, or add continuation pages.



MISSOURI DEPARTMENT OF NATURAL RESOURCES  
STATE HISTORIC PRESERVATION OFFICE, P.O. Box 176, Jefferson City, MO 6510

**ARCHITECTURAL/HISTORIC INVENTORY FORM**

1. Survey No. SLC-AS-045-0530		2. Survey Name: Carondelet	
3. County:		4. Address (Street No.) 6004	Street (name) Minnesota Avenue
5. City: St. Louis City	Vicinity: <input type="checkbox"/>	6. UTM:	
8. Historic name (if known):		9. Present/other name (if known):	
10. Ownership: <input type="checkbox"/> Private <input type="checkbox"/> Public		11a. Historic use (if known): dwelling	11b. Current use: dwelling

**HISTORICAL INFORMATION**

12. Construction date: c. 1890	15. Architect:	18. Previously surveyed? <input type="checkbox"/> Cite survey name in box 22 cont. (page 3)
13. Significant date/period:	16. Builder/contractor:	19. On National Register? <input type="checkbox"/> indiv. <input type="checkbox"/> district Cite nomination name in box 22 cont. (page 3)
14. Area(s) of significance:	17. Original or significant owner:	20. National Register eligible? <input type="checkbox"/> individually eligible <input type="checkbox"/> district potential C <input type="checkbox"/> NC <input type="checkbox"/> <input type="checkbox"/> not eligible <input type="checkbox"/> not determined
21. History and significance on continuation page. <input type="checkbox"/>		22. Sources of information on continuation page. <input type="checkbox"/>

**ARCHITECTURAL INFORMATION**

23. Category of property: <input type="checkbox"/> building(s) <input type="checkbox"/> site <input type="checkbox"/> structure <input type="checkbox"/> object	30. Roof material: asphalt	37. Windows: <input type="checkbox"/> historic <input type="checkbox"/> replacement Pane arrangement:
24. Vernacular or property type:	31. Chimney placement:	38. Acreage (rural): Visible from public road? <input type="checkbox"/>
25. Architectural Style: Late Victorian	32. Structural system:	39. Changes (describe in box 28 cont.): <input type="checkbox"/> Addition(s) Date(s): <input type="checkbox"/> Altered Date(s): <input type="checkbox"/> Moved Date(s): <input type="checkbox"/> Other Date(s):
26. Plan shape:	33. Ext. wall cladding: brick	Endangered by:
27. Number of stories: 1	34. Foundation material: stone	40. Number of outbuildings (describe in box 40 cont.):
28. Number of bays (1st floor): 1	35. Basement type:	41. Further description of building features and associated resources on continuation page. <input type="checkbox"/>
29. Roof type: gable	36. Front porch type/placement:	

**OTHER**

42. Current owner/address:	43. Form prepared by (name and org.): Landmarks Association of St. Louis	44. Survey date: 2006
		45. Date of revisions:

**FOR SHPO USE:**

Date entered in inventory:	Level of survey <input type="checkbox"/> reconnaissance <input type="checkbox"/> intensive	Additional research needed? <input type="checkbox"/> yes <input type="checkbox"/> no
National Register Status <input type="checkbox"/> listed <input type="checkbox"/> in listed district Name: <input type="checkbox"/> pending listing <input type="checkbox"/> eligible (individually) <input type="checkbox"/> eligible (district) <input type="checkbox"/> not eligible <input type="checkbox"/> not determined	Other:	



## ADDITIONAL INFORMATION:

21. (cont.) History and significance. Expand box as necessary, or add continuation pages.

This one-story brick house has a front facing gable roof. The front facade has two openings. On the right is a single one-over-one window with a stone sill and a brick segmental arched lintel. To the left is a door, which is probably in a window opening. It is approached by a small wooden porch. Another entrance is on the south side facade, as well as a small frame addition with a shed roof at the south rear.

22. (cont.) Sources of information. Expand box as necessary, or add continuation pages.

40. (cont.) Description of environment and outbuildings. Expand box as necessary, or add continuation pages.

No permit could be found.

41. (cont.) Further description of important architectural features. Expand box as necessary, or add continuation pages.





MISSOURI DEPARTMENT OF NATURAL RESOURCES  
STATE HISTORIC PRESERVATION OFFICE, P.O. Box 176, Jefferson City, MO 6510

**ARCHITECTURAL/HISTORIC INVENTORY FORM**

1. Survey No. SLC-AS-045-0531		2. Survey Name: Carondelet	
3. County:		4. Address (Street No.) 6008	Street (name) Minnesota Avenue
5. City: St. Louis City	Vicinity: <input type="checkbox"/>	6. UTM:	
8. Historic name (if known):		9. Present/other name (if known):	
10. Ownership: <input type="checkbox"/> Private <input type="checkbox"/> Public		11a. Historic use (if known): dwelling	11b. Current use: dwelling

**HISTORICAL INFORMATION**

12. Construction date: 1929	15. Architect:	18. Previously surveyed? <input type="checkbox"/> Cite survey name in box 22 cont. (page 3)
13. Significant date/period:	16. Builder/contractor: J. Brussel	19. On National Register? <input type="checkbox"/> indiv. <input type="checkbox"/> district Cite nomination name in box 22 cont. (page 3)
14. Area(s) of significance:	17. Original or significant owner: J. Brussel	20. National Register eligible? <input type="checkbox"/> individually eligible <input type="checkbox"/> district potential C <input type="checkbox"/> NC <input type="checkbox"/> <input type="checkbox"/> not eligible <input type="checkbox"/> not determined
21. History and significance on continuation page. <input type="checkbox"/>		22. Sources of information on continuation page. <input type="checkbox"/>

**ARCHITECTURAL INFORMATION**

23. Category of property: <input type="checkbox"/> building(s) <input type="checkbox"/> site <input type="checkbox"/> structure <input type="checkbox"/> object	30. Roof material: asphalt	37. Windows: <input type="checkbox"/> historic <input type="checkbox"/> replacement Pane arrangement:
24. Vernacular or property type:	31. Chimney placement:	38. Acreage (rural): Visible from public road? <input type="checkbox"/>
25. Architectural Style: Bungalow/Craftsman	32. Structural system:	39. Changes (describe in box 28 cont.): <input type="checkbox"/> Addition(s) Date(s): <input type="checkbox"/> Altered Date(s): <input type="checkbox"/> Moved Date(s): <input type="checkbox"/> Other Date(s):
26. Plan shape:	33. Ext. wall cladding: brick	Endangered by:
27. Number of stories: 1	34. Foundation material: stone	40. Number of outbuildings (describe in box 40 cont.):
28. Number of bays (1st floor): 2	35. Basement type:	41. Further description of building features and associated resources on continuation page. <input type="checkbox"/>
29. Roof type: gable	36. Front porch type/placement:	

**OTHER**

42. Current owner/address:	43. Form prepared by (name and org.): Landmarks Association of St. Louis	44. Survey date: 2006
		45. Date of revisions:

**FOR SHPO USE:**

Date entered in inventory:	Level of survey <input type="checkbox"/> reconnaissance <input type="checkbox"/> intensive	Additional research needed? <input type="checkbox"/> yes <input type="checkbox"/> no
National Register Status <input type="checkbox"/> listed <input type="checkbox"/> in listed district Name: <input type="checkbox"/> pending listing <input type="checkbox"/> eligible (individually) <input type="checkbox"/> eligible (district) <input type="checkbox"/> not eligible <input type="checkbox"/> not determined	Other:	



### **ADDITIONAL INFORMATION:**

21. (cont.) History and significance. Expand box as necessary, or add continuation pages.

This one-story brick bungalow has a medium-pitched front facing gable roof. The gable roofed front porch extends the length of the front facade. It has square brick supports. On the front facade is a central door, flanked by windows on each side.

22. (cont.) Sources of information. Expand box as necessary, or add continuation pages.

40. (cont.) Description of environment and outbuildings. Expand box as necessary, or add continuation pages.

Building permit #3562. Daily record 5/30/1929. 1931 alterations to brick dwelling (\$400) by owner Theo. Keonig.

41. (cont.) Further description of important architectural features. Expand box as necessary, or add continuation pages.



MISSOURI DEPARTMENT OF NATURAL RESOURCES  
STATE HISTORIC PRESERVATION OFFICE, P.O. Box 176, Jefferson City, MO 6510

**ARCHITECTURAL/HISTORIC INVENTORY FORM**

1. Survey No. SLC-AS-045-0532		2. Survey Name: Carondelet	
3. County:		4. Address (Street No.) 6011	Street (name) Minnesota Avenue
5. City: St. Louis City	Vicinity: <input type="checkbox"/>	6. UTM:	
8. Historic name (if known):		9. Present/other name (if known):	
10. Ownership: <input type="checkbox"/> Private <input type="checkbox"/> Public		11a. Historic use (if known): dwelling	11b. Current use: dwelling

**HISTORICAL INFORMATION**

12. Construction date: c. 1900	15. Architect:	18. Previously surveyed? <input type="checkbox"/> Cite survey name in box 22 cont. (page 3)
13. Significant date/period:	16. Builder/contractor:	19. On National Register? <input type="checkbox"/> indiv. <input type="checkbox"/> district Cite nomination name in box 22 cont. (page 3)
14. Area(s) of significance:	17. Original or significant owner:	20. National Register eligible? <input type="checkbox"/> individually eligible <input type="checkbox"/> district potential C <input type="checkbox"/> NC <input type="checkbox"/> <input type="checkbox"/> not eligible <input type="checkbox"/> not determined
21. History and significance on continuation page. <input type="checkbox"/>		22. Sources of information on continuation page. <input type="checkbox"/>

**ARCHITECTURAL INFORMATION**

23. Category of property: <input type="checkbox"/> building(s) <input type="checkbox"/> site <input type="checkbox"/> structure <input type="checkbox"/> object	30. Roof material: asphalt	37. Windows: <input type="checkbox"/> historic <input type="checkbox"/> replacement Pane arrangement:
24. Vernacular or property type:	31. Chimney placement:	38. Acreage (rural): Visible from public road? <input type="checkbox"/>
25. Architectural Style: Late 19th and Early 20th Century Re	32. Structural system:	39. Changes (describe in box 28 cont.): <input type="checkbox"/> Addition(s) Date(s): <input type="checkbox"/> Altered Date(s): <input type="checkbox"/> Moved Date(s): <input type="checkbox"/> Other Date(s):
26. Plan shape:	33. Ext. wall cladding: brick	Endangered by:
27. Number of stories: 2	34. Foundation material: stone	40. Number of outbuildings (describe in box 40 cont.):
28. Number of bays (1st floor): 2	35. Basement type:	41. Further description of building features and associated resources on continuation page. <input type="checkbox"/>
29. Roof type: flat	36. Front porch type/placement:	

**OTHER**

42. Current owner/address:	43. Form prepared by (name and org.): Landmarks Association of St. Louis	44. Survey date: 2006
		45. Date of revisions:

**FOR SHPO USE:**

Date entered in inventory:	Level of survey <input type="checkbox"/> reconnaissance <input type="checkbox"/> intensive	Additional research needed? <input type="checkbox"/> yes <input type="checkbox"/> no
National Register Status <input type="checkbox"/> listed <input type="checkbox"/> in listed district Name: <input type="checkbox"/> pending listing <input type="checkbox"/> eligible (individually) <input type="checkbox"/> eligible (district) <input type="checkbox"/> not eligible <input type="checkbox"/> not determined	Other:	



**ARCHITECTURAL/HISTORIC INVENTORY FORM**

SLC-AS-045-0532

Page 2

**ADDITIONAL INFORMATION:**

21. (cont.) History and significance. Expand box as necessary, or add continuation pages.

This two-story brick house has a flat roof and a shaped parapet with terra cotta coping. The front facade has three bay openings. The entrance door is on the right side of the front facade, beneath a canvas awning and approached by a concrete porch. To the left, symmetrically placed, are two single one-over-one windows with stone sills and segmental arched lintels. At the second story are three single one-over-one windows, also with stone sills and segmental arched lintels. Bull nose brick creates a drip label that extends across the front facade over the three windows. Above is simple brick corbelling which creates a cornice. The entire building has been painted.

22. (cont.) Sources of information. Expand box as necessary, or add continuation pages.

40. (cont.) Description of environment and outbuildings. Expand box as necessary, or add continuation pages.

No permit found. 1912 alterations to brick dwelling (\$350) by owner J. Purkey and architect Swofford C. Co.

41. (cont.) Further description of important architectural features. Expand box as necessary, or add continuation pages.

One contributing frame garage, with a gable roof.



**ARCHITECTURAL/HISTORIC INVENTORY FORM**

1. Survey No. SLC-AS-045-0533		2. Survey Name: Carondelet	
3. County:		4. Address (Street No.) 6012	Street (name) Minnesota Avenue
5. City: St. Louis City	Vicinity: <input type="checkbox"/>	6. UTM:	
8. Historic name (if known):		9. Present/other name (if known):	
10. Ownership: <input type="checkbox"/> Private <input type="checkbox"/> Public		11a. Historic use (if known): dwelling	11b. Current use: dwelling

**HISTORICAL INFORMATION**

12. Construction date: c. 1900	15. Architect:	18. Previously surveyed? <input type="checkbox"/> Cite survey name in box 22 cont. (page 3)
13. Significant date/period:	16. Builder/contractor:	19. On National Register? <input type="checkbox"/> indiv. <input type="checkbox"/> district Cite nomination name in box 22 cont. (page 3)
14. Area(s) of significance:	17. Original or significant owner:	20. National Register eligible? <input type="checkbox"/> individually eligible <input type="checkbox"/> district potential C <input type="checkbox"/> NC <input type="checkbox"/> <input type="checkbox"/> not eligible <input type="checkbox"/> not determined
21. History and significance on continuation page. <input type="checkbox"/>		22. Sources of information on continuation page. <input type="checkbox"/>

**ARCHITECTURAL INFORMATION**

23. Category of property: <input type="checkbox"/> building(s) <input type="checkbox"/> site <input type="checkbox"/> structure <input type="checkbox"/> object	30. Roof material: asphalt	37. Windows: <input type="checkbox"/> historic <input type="checkbox"/> replacement Pane arrangement:
24. Vernacular or property type:	31. Chimney placement:	38. Acreage (rural): Visible from public road? <input type="checkbox"/>
25. Architectural Style: Vernacular Classical	32. Structural system:	39. Changes (describe in box 28 cont.): <input type="checkbox"/> Addition(s) Date(s): <input type="checkbox"/> Altered Date(s): <input type="checkbox"/> Moved Date(s): <input type="checkbox"/> Other Date(s):
26. Plan shape:	33. Ext. wall cladding: frame	Endangered by:
27. Number of stories: 1	34. Foundation material: stone	40. Number of outbuildings (describe in box 40 cont.):
28. Number of bays (1st floor): 1	35. Basement type:	41. Further description of building features and associated resources on continuation page. <input type="checkbox"/>
29. Roof type: gable	36. Front porch type/placement:	

**OTHER**

42. Current owner/address:	43. Form prepared by (name and org.): Landmarks Association of St. Louis	44. Survey date: 2006
		45. Date of revisions:

**FOR SHPO USE:**

Date entered in inventory:	Level of survey <input type="checkbox"/> reconnaissance <input type="checkbox"/> intensive	Additional research needed? <input type="checkbox"/> yes <input type="checkbox"/> no
National Register Status <input type="checkbox"/> listed <input type="checkbox"/> in listed district Name: <input type="checkbox"/> pending listing <input type="checkbox"/> eligible (individually) <input type="checkbox"/> eligible (district) <input type="checkbox"/> not eligible <input type="checkbox"/> not determined	Other:	



## ADDITIONAL INFORMATION:

21. (cont.) History and significance. Expand box as necessary, or add continuation pages.

This one-story frame house has a front facing gable roof, which extends at the front facade to shelter a square entry way into the yard. There are two front facade openings, a single replacement window on the left, sheltered by a metal awning. To the right is the front door, also sheltered by a metal awning. The house is covered in vinyl or metal siding.

22. (cont.) Sources of information. Expand box as necessary, or add continuation pages.

40. (cont.) Description of environment and outbuildings. Expand box as necessary, or add continuation pages.

Earliest permit is from 1914 for a shed by owner J. Keating, and \$75 of repairs.

41. (cont.) Further description of important architectural features. Expand box as necessary, or add continuation pages.



MISSOURI DEPARTMENT OF NATURAL RESOURCES  
STATE HISTORIC PRESERVATION OFFICE, P.O. Box 176, Jefferson City, MO 6510

**ARCHITECTURAL/HISTORIC INVENTORY FORM**

1. Survey No. SLC-AS-045-0534		2. Survey Name: Carondelet	
3. County:		4. Address (Street No.) 6013	Street (name) Minnesota Avenue
5. City: St. Louis City	Vicinity: <input type="checkbox"/>	6. UTM:	
8. Historic name (if known):		9. Present/other name (if known):	
10. Ownership: <input type="checkbox"/> Private <input type="checkbox"/> Public		11a. Historic use (if known): dwelling	11b. Current use: dwelling

**HISTORICAL INFORMATION**

12. Construction date: 1962	15. Architect: Burton J. Lipman	18. Previously surveyed? <input type="checkbox"/> Cite survey name in box 22 cont. (page 3)
13. Significant date/period:	16. Builder/contractor: Rosert Dev. Co.	19. On National Register? <input type="checkbox"/> indiv. <input type="checkbox"/> district Cite nomination name in box 22 cont. (page 3)
14. Area(s) of significance:	17. Original or significant owner: Rosert Dev. Co.	20. National Register eligible? <input type="checkbox"/> individually eligible <input type="checkbox"/> district potential C <input type="checkbox"/> NC <input type="checkbox"/> <input type="checkbox"/> not eligible <input type="checkbox"/> not determined
21. History and significance on continuation page. <input type="checkbox"/>		22. Sources of information on continuation page. <input type="checkbox"/>

**ARCHITECTURAL INFORMATION**

23. Category of property: <input type="checkbox"/> building(s) <input type="checkbox"/> site <input type="checkbox"/> structure <input type="checkbox"/> object	30. Roof material: asphalt	37. Windows: <input type="checkbox"/> historic <input type="checkbox"/> replacement Pane arrangement:
24. Vernacular or property type:	31. Chimney placement:	38. Acreage (rural): Visible from public road? <input type="checkbox"/>
25. Architectural Style: Modern Movement	32. Structural system:	39. Changes (describe in box 28 cont.): <input type="checkbox"/> Addition(s) Date(s): <input type="checkbox"/> Altered Date(s): <input type="checkbox"/> Moved Date(s): <input type="checkbox"/> Other Date(s):
26. Plan shape:	33. Ext. wall cladding: brick	Endangered by:
27. Number of stories: 1	34. Foundation material: concrete	40. Number of outbuildings (describe in box 40 cont.):
28. Number of bays (1st floor): 1	35. Basement type:	41. Further description of building features and associated resources on continuation page. <input type="checkbox"/>
29. Roof type: hipped	36. Front porch type/placement:	

**OTHER**

42. Current owner/address:	43. Form prepared by (name and org.): Landmarks Association of St. Louis	44. Survey date: 2006
		45. Date of revisions:

**FOR SHPO USE:**

Date entered in inventory:	Level of survey <input type="checkbox"/> reconnaissance <input type="checkbox"/> intensive	Additional research needed? <input type="checkbox"/> yes <input type="checkbox"/> no
National Register Status <input type="checkbox"/> listed <input type="checkbox"/> in listed district Name: <input type="checkbox"/> pending listing <input type="checkbox"/> eligible (individually) <input type="checkbox"/> eligible (district) <input type="checkbox"/> not eligible <input type="checkbox"/> not determined	Other:	



**ARCHITECTURAL/HISTORIC INVENTORY FORM**

---

SLC-AS-045-0534

Page 2

**ADDITIONAL INFORMATION:**

21. (cont.) History and significance. Expand box as necessary, or add continuation pages.

This one-story brick house has a low-pitched hipped roof. The front facade is two bays wide, with a picture window on the left, and a entrance on the right.

22. (cont.) Sources of information. Expand box as necessary, or add continuation pages.

40. (cont.) Description of environment and outbuildings. Expand box as necessary, or add continuation pages.

Building permit # A622. Daily record 6/27/1962.

41. (cont.) Further description of important architectural features. Expand box as necessary, or add continuation pages.

garage, frame, gable roof





MISSOURI DEPARTMENT OF NATURAL RESOURCES  
STATE HISTORIC PRESERVATION OFFICE, P.O. Box 176, Jefferson City, MO 6510

ARCHITECTURAL/HISTORIC INVENTORY FORM

1. Survey No. SLC-AS-045-0535		2. Survey Name: Carondelet	
3. County:		4. Address (Street No.) 6014	Street (name) Minnesota Avenue
5. City: St. Louis City	Vicinity: <input type="checkbox"/>	6. UTM:	
8. Historic name (if known):		9. Present/other name (if known):	
10. Ownership: <input type="checkbox"/> Private <input type="checkbox"/> Public		11a. Historic use (if known): dwelling	11b. Current use: dwelling

HISTORICAL INFORMATION

12. Construction date: c. 1925	15. Architect:	18. Previously surveyed? <input type="checkbox"/> Cite survey name in box 22 cont. (page 3)
13. Significant date/period:	16. Builder/contractor:	19. On National Register? <input type="checkbox"/> indiv. <input type="checkbox"/> district Cite nomination name in box 22 cont. (page 3)
14. Area(s) of significance:	17. Original or significant owner:	20. National Register eligible? <input type="checkbox"/> individually eligible <input type="checkbox"/> district potential C <input type="checkbox"/> NC <input type="checkbox"/> <input type="checkbox"/> not eligible <input type="checkbox"/> not determined
21. History and significance on continuation page. <input type="checkbox"/>		22. Sources of information on continuation page. <input type="checkbox"/>

ARCHITECTURAL INFORMATION

23. Category of property: <input type="checkbox"/> building(s) <input type="checkbox"/> site <input type="checkbox"/> structure <input type="checkbox"/> object	30. Roof material: asphalt	37. Windows: <input type="checkbox"/> historic <input type="checkbox"/> replacement Pane arrangement:
24. Vernacular or property type:	31. Chimney placement:	38. Acreage (rural): Visible from public road? <input type="checkbox"/>
25. Architectural Style: English Cottage	32. Structural system:	39. Changes (describe in box 28 cont.): <input type="checkbox"/> Addition(s) Date(s): <input type="checkbox"/> Altered Date(s): <input type="checkbox"/> Moved Date(s): <input type="checkbox"/> Other Date(s):
26. Plan shape:	33. Ext. wall cladding: brick	Endangered by:
27. Number of stories: 1	34. Foundation material: stone	40. Number of outbuildings (describe in box 40 cont.):
28. Number of bays (1st floor): 1	35. Basement type:	41. Further description of building features and associated resources on continuation page. <input type="checkbox"/>
29. Roof type: gable	36. Front porch type/placement:	

OTHER

42. Current owner/address:	43. Form prepared by (name and org.): Landmarks Association of St. Louis	44. Survey date: 2006
		45. Date of revisions:

FOR SHPO USE:

Date entered in inventory:	Level of survey <input type="checkbox"/> reconnaissance <input type="checkbox"/> intensive	Additional research needed? <input type="checkbox"/> yes <input type="checkbox"/> no
National Register Status <input type="checkbox"/> listed <input type="checkbox"/> in listed district Name: <input type="checkbox"/> pending listing <input type="checkbox"/> eligible (individually) <input type="checkbox"/> eligible (district) <input type="checkbox"/> not eligible <input type="checkbox"/> not determined	Other:	



## ADDITIONAL INFORMATION:

21. (cont.) History and significance. Expand box as necessary, or add continuation pages.

This one-story brick cottage has a front facing gable roof with a catslide on the south roof, which creates an arched doorway to the yard. The front facade has two openings, with a single window on the left, and the front entrance on the right. The front door is sheltered by a wooden gable roof awning.

22. (cont.) Sources of information. Expand box as necessary, or add continuation pages.

40. (cont.) Description of environment and outbuildings. Expand box as necessary, or add continuation pages.

1931 alterations to brick dwelling (\$250) by owner F. Lengen.

41. (cont.) Further description of important architectural features. Expand box as necessary, or add continuation pages.

There is one non-contributing garage, with asphalt siding and a gable roof.



MISSOURI DEPARTMENT OF NATURAL RESOURCES  
STATE HISTORIC PRESERVATION OFFICE, P.O. Box 176, Jefferson City, MO 6510

**ARCHITECTURAL/HISTORIC INVENTORY FORM**

1. Survey No. SLC-AS-045-0536		2. Survey Name: Carondelet	
3. County:		4. Address (Street No.) 6015	Street (name) Minnesota Avenue
5. City: St. Louis City	Vicinity: <input type="checkbox"/>	6. UTM:	
8. Historic name (if known):		9. Present/other name (if known):	
10. Ownership: <input type="checkbox"/> Private <input type="checkbox"/> Public		11a. Historic use (if known): dwelling	11b. Current use: dwelling

**HISTORICAL INFORMATION**

12. Construction date: 1960	15. Architect: Robert Elkington	18. Previously surveyed? <input type="checkbox"/> Cite survey name in box 22 cont. (page 3)
13. Significant date/period:	16. Builder/contractor: Modern Development Co.	19. On National Register? <input type="checkbox"/> indiv. <input type="checkbox"/> district Cite nomination name in box 22 cont. (page 3)
14. Area(s) of significance:	17. Original or significant owner: Modern Development Co./ Jos. W. Cloud	20. National Register eligible? <input type="checkbox"/> individually eligible <input type="checkbox"/> district potential C <input type="checkbox"/> NC <input type="checkbox"/> <input type="checkbox"/> not eligible <input type="checkbox"/> not determined
21. History and significance on continuation page. <input type="checkbox"/>		22. Sources of information on continuation page. <input type="checkbox"/>

**ARCHITECTURAL INFORMATION**

23. Category of property: <input type="checkbox"/> building(s) <input type="checkbox"/> site <input type="checkbox"/> structure <input type="checkbox"/> object	30. Roof material: asphalt	37. Windows: <input type="checkbox"/> historic <input type="checkbox"/> replacement Pane arrangement:
24. Vernacular or property type:	31. Chimney placement:	38. Acreage (rural): Visible from public road? <input type="checkbox"/>
25. Architectural Style: Modern Movement	32. Structural system:	39. Changes (describe in box 28 cont.): <input type="checkbox"/> Addition(s) Date(s): <input type="checkbox"/> Altered Date(s): <input type="checkbox"/> Moved Date(s): <input type="checkbox"/> Other Date(s):
26. Plan shape:	33. Ext. wall cladding: brick	Endangered by:
27. Number of stories: 1	34. Foundation material: concrete	40. Number of outbuildings (describe in box 40 cont.):
28. Number of bays (1st floor): 1	35. Basement type:	41. Further description of building features and associated resources on continuation page. <input type="checkbox"/>
29. Roof type: hipped	36. Front porch type/placement:	

**OTHER**

42. Current owner/address:	43. Form prepared by (name and org.): Landmarks Association of St. Louis	44. Survey date: 2006
		45. Date of revisions:

**FOR SHPO USE:**

Date entered in inventory:	Level of survey <input type="checkbox"/> reconnaissance <input type="checkbox"/> intensive	Additional research needed? <input type="checkbox"/> yes <input type="checkbox"/> no
National Register Status <input type="checkbox"/> listed <input type="checkbox"/> in listed district Name: <input type="checkbox"/> pending listing <input type="checkbox"/> eligible (individually) <input type="checkbox"/> eligible (district) <input type="checkbox"/> not eligible <input type="checkbox"/> not determined	Other:	



**ARCHITECTURAL/HISTORIC INVENTORY FORM**

---

SLC-AS-045-0536

Page 2

**ADDITIONAL INFORMATION:**

21. (cont.) History and significance. Expand box as necessary, or add continuation pages.

This one-story brick house has a low-pitched hipped roof. The front facade is two bays wide, with a picture window on the left, and a entrance on the right.

22. (cont.) Sources of information. Expand box as necessary, or add continuation pages.

40. (cont.) Description of environment and outbuildings. Expand box as necessary, or add continuation pages.

Building permit #E-2788. Daily record 5/12/1960.

41. (cont.) Further description of important architectural features. Expand box as necessary, or add continuation pages.



MISSOURI DEPARTMENT OF NATURAL RESOURCES  
STATE HISTORIC PRESERVATION OFFICE, P.O. Box 176, Jefferson City, MO 6510

**ARCHITECTURAL/HISTORIC INVENTORY FORM**

1. Survey No. SLC-AS-045-0537		2. Survey Name: Carondelet	
3. County:		4. Address (Street No.) 6016	Street (name) Minnesota Avenue
5. City: St. Louis City	Vicinity: <input type="checkbox"/>	6. UTM:	
7. Township/Range/Section:		8. Historic name (if known):	
9. Present/other name (if known):		10. Ownership: <input type="checkbox"/> Private <input type="checkbox"/> Public	
11a. Historic use (if known): dwelling		11b. Current use: dwelling	

**HISTORICAL INFORMATION**

12. Construction date: 1904	15. Architect: F. J. Fendler	18. Previously surveyed? <input type="checkbox"/> Cite survey name in box 22 cont. (page 3)
13. Significant date/period:	16. Builder/contractor: F. J. Fendler	19. On National Register? <input type="checkbox"/> indiv. <input type="checkbox"/> district Cite nomination name in box 22 cont. (page 3)
14. Area(s) of significance:	17. Original or significant owner: Elizabeth Loesch	20. National Register eligible? <input type="checkbox"/> individually eligible <input type="checkbox"/> district potential C <input type="checkbox"/> NC <input type="checkbox"/> <input type="checkbox"/> not eligible <input type="checkbox"/> not determined
21. History and significance on continuation page. <input type="checkbox"/>		22. Sources of information on continuation page. <input type="checkbox"/>

**ARCHITECTURAL INFORMATION**

23. Category of property: <input type="checkbox"/> building(s) <input type="checkbox"/> site <input type="checkbox"/> structure <input type="checkbox"/> object	30. Roof material: asphalt	37. Windows: <input type="checkbox"/> historic <input type="checkbox"/> replacement Pane arrangement:
24. Vernacular or property type:	31. Chimney placement:	38. Acreage (rural): Visible from public road? <input type="checkbox"/>
25. Architectural Style: Mixed	32. Structural system:	39. Changes (describe in box 28 cont.): <input type="checkbox"/> Addition(s) Date(s): <input type="checkbox"/> Altered Date(s): <input type="checkbox"/> Moved Date(s): <input type="checkbox"/> Other Date(s):
26. Plan shape:	33. Ext. wall cladding: brick	Endangered by:
27. Number of stories: 1	34. Foundation material: stone	40. Number of outbuildings (describe in box 40 cont.):
28. Number of bays (1st floor): 1	35. Basement type:	41. Further description of building features and associated resources on continuation page. <input type="checkbox"/>
29. Roof type: flat	36. Front porch type/placement:	

**OTHER**

42. Current owner/address:	43. Form prepared by (name and org.): Landmarks Association of St. Louis	44. Survey date: 2006
		45. Date of revisions:

**FOR SHPO USE:**

Date entered in inventory:	Level of survey <input type="checkbox"/> reconnaissance <input type="checkbox"/> intensive	Additional research needed? <input type="checkbox"/> yes <input type="checkbox"/> no
National Register Status <input type="checkbox"/> listed <input type="checkbox"/> in listed district Name: <input type="checkbox"/> pending listing <input type="checkbox"/> eligible (individually) <input type="checkbox"/> eligible (district) <input type="checkbox"/> not eligible <input type="checkbox"/> not determined	Other:	



**ARCHITECTURAL/HISTORIC INVENTORY FORM**

---

SLC-AS-045-0537

Page 2

**ADDITIONAL INFORMATION:**

21. (cont.) History and significance. Expand box as necessary, or add continuation pages.

This one-story brick house has a flat roof with a corbelled cornice. The front facade has two opening. There is a large window on the left and a door on the right. A brick front porch in the Craftsman style appears to be a later addition, probably from 1930. It has a front facing gable roof with half timbering, and brick supports.

22. (cont.) Sources of information. Expand box as necessary, or add continuation pages.

40. (cont.) Description of environment and outbuildings. Expand box as necessary, or add continuation pages.

Building permit # E-302. Daily record 4/8/1904. 1930 permit for alterations (\$200) by owner J. Niacke.

41. (cont.) Further description of important architectural features. Expand box as necessary, or add continuation pages.



MISSOURI DEPARTMENT OF NATURAL RESOURCES  
STATE HISTORIC PRESERVATION OFFICE, P.O. Box 176, Jefferson City, MO 6510

**ARCHITECTURAL/HISTORIC INVENTORY FORM**

1. Survey No. SLC-AS-045-0538		2. Survey Name: Carondelet	
3. County:		4. Address (Street No.) 6017	Street (name) Minnesota Avenue
5. City: St. Louis City	Vicinity: <input type="checkbox"/>	6. UTM:	
8. Historic name (if known):		9. Present/other name (if known):	
10. Ownership: <input type="checkbox"/> Private <input type="checkbox"/> Public		11a. Historic use (if known): dwelling	11b. Current use: dwelling

**HISTORICAL INFORMATION**

12. Construction date: 1960	15. Architect: Robert Elkington	18. Previously surveyed? <input type="checkbox"/> Cite survey name in box 22 cont. (page 3)
13. Significant date/period:	16. Builder/contractor: Modern Development Co.	19. On National Register? <input type="checkbox"/> indiv. <input type="checkbox"/> district Cite nomination name in box 22 cont. (page 3)
14. Area(s) of significance:	17. Original or significant owner: Modern Development Co./ Jos. W. Cloud	20. National Register eligible? <input type="checkbox"/> individually eligible <input type="checkbox"/> district potential C <input type="checkbox"/> NC <input type="checkbox"/> <input type="checkbox"/> not eligible <input type="checkbox"/> not determined
21. History and significance on continuation page. <input type="checkbox"/>		22. Sources of information on continuation page. <input type="checkbox"/>

**ARCHITECTURAL INFORMATION**

23. Category of property: <input type="checkbox"/> building(s) <input type="checkbox"/> site <input type="checkbox"/> structure <input type="checkbox"/> object	30. Roof material: asphalt	37. Windows: <input type="checkbox"/> historic <input type="checkbox"/> replacement Pane arrangement:
24. Vernacular or property type:	31. Chimney placement:	38. Acreage (rural): Visible from public road? <input type="checkbox"/>
25. Architectural Style: Modern Movement	32. Structural system:	39. Changes (describe in box 28 cont.): <input type="checkbox"/> Addition(s) Date(s): <input type="checkbox"/> Altered Date(s): <input type="checkbox"/> Moved Date(s): <input type="checkbox"/> Other Date(s):
26. Plan shape:	33. Ext. wall cladding: brick	Endangered by:
27. Number of stories: 1	34. Foundation material: concrete	
28. Number of bays (1st floor): 2	35. Basement type:	40. Number of outbuildings (describe in box 40 cont.):
29. Roof type: hipped	36. Front porch type/placement:	41. Further description of building features and associated resources on continuation page. <input type="checkbox"/>

**OTHER**

42. Current owner/address:	43. Form prepared by (name and org.): Landmarks Association of St. Louis	44. Survey date: 2006
		45. Date of revisions:

**FOR SHPO USE:**

Date entered in inventory:	Level of survey <input type="checkbox"/> reconnaissance <input type="checkbox"/> intensive	Additional research needed? <input type="checkbox"/> yes <input type="checkbox"/> no
National Register Status <input type="checkbox"/> listed <input type="checkbox"/> in listed district Name: <input type="checkbox"/> pending listing <input type="checkbox"/> eligible (individually) <input type="checkbox"/> eligible (district) <input type="checkbox"/> not eligible <input type="checkbox"/> not determined	Other:	



### **ADDITIONAL INFORMATION:**

21. (cont.) History and significance. Expand box as necessary, or add continuation pages.

This one-story brick house has a low-pitched hipped roof. The front facade is two bays wide, with a picture window on the left, and a entrance on the right.

22. (cont.) Sources of information. Expand box as necessary, or add continuation pages.

40. (cont.) Description of environment and outbuildings. Expand box as necessary, or add continuation pages.

Building permit #E-2788. Daily record 5/12/1960.

41. (cont.) Further description of important architectural features. Expand box as necessary, or add continuation pages.





MISSOURI DEPARTMENT OF NATURAL RESOURCES  
STATE HISTORIC PRESERVATION OFFICE, P.O. Box 176, Jefferson City, MO 6510

**ARCHITECTURAL/HISTORIC INVENTORY FORM**

1. Survey No. SLC-AS-045-0539		2. Survey Name: Carondelet	
3. County:		4. Address (Street No.) 6018	Street (name) Minnesota Avenue
5. City: St. Louis City	Vicinity: <input type="checkbox"/>	6. UTM:	
8. Historic name (if known):		9. Present/other name (if known):	
10. Ownership: <input type="checkbox"/> Private <input type="checkbox"/> Public		11a. Historic use (if known): dwelling	11b. Current use: dwelling

**HISTORICAL INFORMATION**

12. Construction date: 1896	15. Architect:	18. Previously surveyed? <input type="checkbox"/> Cite survey name in box 22 cont. (page 3)
13. Significant date/period:	16. Builder/contractor:	19. On National Register? <input type="checkbox"/> indiv. <input type="checkbox"/> district Cite nomination name in box 22 cont. (page 3)
14. Area(s) of significance:	17. Original or significant owner: Anthony Thiel	20. National Register eligible? <input type="checkbox"/> individually eligible <input type="checkbox"/> district potential C <input type="checkbox"/> NC <input type="checkbox"/> <input type="checkbox"/> not eligible <input type="checkbox"/> not determined
21. History and significance on continuation page. <input type="checkbox"/>		22. Sources of information on continuation page. <input type="checkbox"/>

**ARCHITECTURAL INFORMATION**

23. Category of property: <input type="checkbox"/> building(s) <input type="checkbox"/> site <input type="checkbox"/> structure <input type="checkbox"/> object	30. Roof material: asphalt	37. Windows: <input type="checkbox"/> historic <input type="checkbox"/> replacement Pane arrangement:
24. Vernacular or property type:	31. Chimney placement:	38. Acreage (rural): Visible from public road? <input type="checkbox"/>
25. Architectural Style: Vernacular Classical	32. Structural system:	39. Changes (describe in box 28 cont.): <input type="checkbox"/> Addition(s) Date(s): <input type="checkbox"/> Altered Date(s): <input type="checkbox"/> Moved Date(s): <input type="checkbox"/> Other Date(s):
26. Plan shape:	33. Ext. wall cladding: frame	Endangered by:
27. Number of stories: 1	34. Foundation material: stone	40. Number of outbuildings (describe in box 40 cont.):
28. Number of bays (1st floor): 1	35. Basement type:	41. Further description of building features and associated resources on continuation page. <input type="checkbox"/>
29. Roof type: gable	36. Front porch type/placement:	

**OTHER**

42. Current owner/address:	43. Form prepared by (name and org.): Landmarks Association of St. Louis	44. Survey date: 2006
		45. Date of revisions:

**FOR SHPO USE:**

Date entered in inventory:	Level of survey <input type="checkbox"/> reconnaissance <input type="checkbox"/> intensive	Additional research needed? <input type="checkbox"/> yes <input type="checkbox"/> no
National Register Status <input type="checkbox"/> listed <input type="checkbox"/> in listed district Name: <input type="checkbox"/> pending listing <input type="checkbox"/> eligible (individually) <input type="checkbox"/> eligible (district) <input type="checkbox"/> not eligible <input type="checkbox"/> not determined	Other:	



## ADDITIONAL INFORMATION:

21. (cont.) History and significance. Expand box as necessary, or add continuation pages.

This one-story frame house has a medium-pitched front facing gable roof. The front facade has one bay window. The south side entrance has been moved to a small flat roof addition. There is a metal porch with a flat roof. In the center of the house is an interior brick chimney.

22. (cont.) Sources of information. Expand box as necessary, or add continuation pages.

40. (cont.) Description of environment and outbuildings. Expand box as necessary, or add continuation pages.

No permit number.

41. (cont.) Further description of important architectural features. Expand box as necessary, or add continuation pages.



MISSOURI DEPARTMENT OF NATURAL RESOURCES  
STATE HISTORIC PRESERVATION OFFICE, P.O. Box 176, Jefferson City, MO 6510

**ARCHITECTURAL/HISTORIC INVENTORY FORM**

1. Survey No. SLC-AS-045-0540		2. Survey Name: Carondelet	
3. County:		4. Address (Street No.) 6019	Street (name) Minnesota Avenue
5. City: St. Louis City	Vicinity: <input type="checkbox"/>	6. UTM:	
8. Historic name (if known):		9. Present/other name (if known):	
10. Ownership: <input type="checkbox"/> Private <input type="checkbox"/> Public		11a. Historic use (if known): dwelling	11b. Current use: dwelling

**HISTORICAL INFORMATION**

12. Construction date: 1960	15. Architect: Robert Elkington	18. Previously surveyed? <input type="checkbox"/> Cite survey name in box 22 cont. (page 3)
13. Significant date/period:	16. Builder/contractor: Modern Development Co.	19. On National Register? <input type="checkbox"/> indiv. <input type="checkbox"/> district Cite nomination name in box 22 cont. (page 3)
14. Area(s) of significance:	17. Original or significant owner: Modern Development Co./ Jos. W. Cloud	20. National Register eligible? <input type="checkbox"/> individually eligible <input type="checkbox"/> district potential C <input type="checkbox"/> NC <input type="checkbox"/> <input type="checkbox"/> not eligible <input type="checkbox"/> not determined
21. History and significance on continuation page. <input type="checkbox"/>		22. Sources of information on continuation page. <input type="checkbox"/>

**ARCHITECTURAL INFORMATION**

23. Category of property: <input type="checkbox"/> building(s) <input type="checkbox"/> site <input type="checkbox"/> structure <input type="checkbox"/> object	30. Roof material: asphalt	37. Windows: <input type="checkbox"/> historic <input type="checkbox"/> replacement Pane arrangement:
24. Vernacular or property type:	31. Chimney placement:	38. Acreage (rural): Visible from public road? <input type="checkbox"/>
25. Architectural Style: Modern Movement	32. Structural system:	39. Changes (describe in box 28 cont.): <input type="checkbox"/> Addition(s) Date(s): <input type="checkbox"/> Altered Date(s): <input type="checkbox"/> Moved Date(s): <input type="checkbox"/> Other Date(s):
26. Plan shape:	33. Ext. wall cladding: brick	Endangered by:
27. Number of stories: 1	34. Foundation material: concrete	40. Number of outbuildings (describe in box 40 cont.):
28. Number of bays (1st floor): 1	35. Basement type:	41. Further description of building features and associated resources on continuation page. <input type="checkbox"/>
29. Roof type: hipped	36. Front porch type/placement:	

**OTHER**

42. Current owner/address:	43. Form prepared by (name and org.): Landmarks Association of St. Louis	44. Survey date: 2006
		45. Date of revisions:

**FOR SHPO USE:**

Date entered in inventory:	Level of survey <input type="checkbox"/> reconnaissance <input type="checkbox"/> intensive	Additional research needed? <input type="checkbox"/> yes <input type="checkbox"/> no
National Register Status <input type="checkbox"/> listed <input type="checkbox"/> in listed district Name: <input type="checkbox"/> pending listing <input type="checkbox"/> eligible (individually) <input type="checkbox"/> eligible (district) <input type="checkbox"/> not eligible <input type="checkbox"/> not determined	Other:	



**ARCHITECTURAL/HISTORIC INVENTORY FORM**

---

SLC-AS-045-0540

Page 2

**ADDITIONAL INFORMATION:**

21. (cont.) History and significance. Expand box as necessary, or add continuation pages.

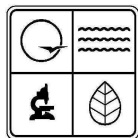
This one-story brick house has a low-pitched hipped roof. The front facade is two bays wide, with a picture window on the left, and a entrance on the right.

22. (cont.) Sources of information. Expand box as necessary, or add continuation pages.

40. (cont.) Description of environment and outbuildings. Expand box as necessary, or add continuation pages.

Building permit #E-2788. Daily record 5/12/1960.

41. (cont.) Further description of important architectural features. Expand box as necessary, or add continuation pages.



MISSOURI DEPARTMENT OF NATURAL RESOURCES  
STATE HISTORIC PRESERVATION OFFICE, P.O. Box 176, Jefferson City, MO 6510

**ARCHITECTURAL/HISTORIC INVENTORY FORM**

1. Survey No. SLC-AS-045-0541		2. Survey Name: Carondelet	
3. County:		4. Address (Street No.) 6020	Street (name) Minnesota Avenue
5. City: St. Louis City	Vicinity: <input type="checkbox"/>	6. UTM:	
8. Historic name (if known):		9. Present/other name (if known):	
10. Ownership: <input type="checkbox"/> Private <input type="checkbox"/> Public		11a. Historic use (if known): dwelling and bakery	11b. Current use: dwelling

**HISTORICAL INFORMATION**

12. Construction date: 1902	15. Architect: H. G. Bagula	18. Previously surveyed? <input type="checkbox"/> Cite survey name in box 22 cont. (page 3)
13. Significant date/period:	16. Builder/contractor:	19. On National Register? <input type="checkbox"/> indiv. <input type="checkbox"/> district Cite nomination name in box 22 cont. (page 3)
14. Area(s) of significance:	17. Original or significant owner: H. G. Bagula	20. National Register eligible? <input type="checkbox"/> individually eligible <input type="checkbox"/> district potential C <input type="checkbox"/> NC <input type="checkbox"/> <input type="checkbox"/> not eligible <input type="checkbox"/> not determined
21. History and significance on continuation page. <input type="checkbox"/>		22. Sources of information on continuation page. <input type="checkbox"/>

**ARCHITECTURAL INFORMATION**

23. Category of property: <input type="checkbox"/> building(s) <input type="checkbox"/> site <input type="checkbox"/> structure <input type="checkbox"/> object	30. Roof material: asphalt	37. Windows: <input type="checkbox"/> historic <input type="checkbox"/> replacement Pane arrangement:
24. Vernacular or property type:	31. Chimney placement:	38. Acreage (rural): Visible from public road? <input type="checkbox"/>
25. Architectural Style: Late 19th and Early 20th Century Re	32. Structural system:	39. Changes (describe in box 28 cont.): <input type="checkbox"/> Addition(s) Date(s): <input type="checkbox"/> Altered Date(s): <input type="checkbox"/> Moved Date(s): <input type="checkbox"/> Other Date(s):
26. Plan shape:	33. Ext. wall cladding: brick	Endangered by:
27. Number of stories: 1	34. Foundation material: stone	
28. Number of bays (1st floor): 1	35. Basement type:	40. Number of outbuildings (describe in box 40 cont.):
29. Roof type: flat	36. Front porch type/placement:	41. Further description of building features and associated resources on continuation page. <input type="checkbox"/>

**OTHER**

42. Current owner/address:	43. Form prepared by (name and org.): Landmarks Association of St. Louis	44. Survey date: 2006
		45. Date of revisions:

**FOR SHPO USE:**

Date entered in inventory:	Level of survey <input type="checkbox"/> reconnaissance <input type="checkbox"/> intensive	Additional research needed? <input type="checkbox"/> yes <input type="checkbox"/> no
National Register Status <input type="checkbox"/> listed <input type="checkbox"/> in listed district Name: <input type="checkbox"/> pending listing <input type="checkbox"/> eligible (individually) <input type="checkbox"/> eligible (district) <input type="checkbox"/> not eligible <input type="checkbox"/> not determined	Other:	



**ARCHITECTURAL/HISTORIC INVENTORY FORM**

SLC-AS-045-0541

Page 2

**ADDITIONAL INFORMATION:**

21. (cont.) History and significance. Expand box as necessary, or add continuation pages.

This one-story brick house has a flat roof with a stepped parapet. The front facade has two openings. On the left is a paired window with wooden mullion set beneath a brick segmental arched lintel. To the right is the front entrance, recessed behind a curved arch. The brick has been covered in stucco. At the rear of the house is a frame addition.

22. (cont.) Sources of information. Expand box as necessary, or add continuation pages.

40. (cont.) Description of environment and outbuildings. Expand box as necessary, or add continuation pages.

Permit # D-7016. Daily record 9/29/1902. Permits raise questions. There is a 1905 permit for a \$1500 two-story brick bake shop at 6022 Minnesota by owner H. G. Bagula. 1918 repairs to brick dwelling for \$200. There is a 1919 permit to wreck two-story frame dwelling, and wreck brick building, both supposedly at 6020 Minnesota. 1928 permit for \$300 in repairs to brick dwelling.

41. (cont.) Further description of important architectural features. Expand box as necessary, or add continuation pages.



MISSOURI DEPARTMENT OF NATURAL RESOURCES  
STATE HISTORIC PRESERVATION OFFICE, P.O. Box 176, Jefferson City, MO 6510

**ARCHITECTURAL/HISTORIC INVENTORY FORM**

1. Survey No. SLC-AS-045-0542		2. Survey Name: Carondelet	
3. County:		4. Address (Street No.) 6021	Street (name) Minnesota Avenue
5. City: St. Louis City	Vicinity: <input type="checkbox"/>	6. UTM:	
8. Historic name (if known):		9. Present/other name (if known):	
10. Ownership: <input type="checkbox"/> Private <input type="checkbox"/> Public		11a. Historic use (if known): dwelling	11b. Current use: dwelling

**HISTORICAL INFORMATION**

12. Construction date: 1960	15. Architect: Robert Elkington	18. Previously surveyed? <input type="checkbox"/> Cite survey name in box 22 cont. (page 3)
13. Significant date/period:	16. Builder/contractor: Modern Development Co.	19. On National Register? <input type="checkbox"/> indiv. <input type="checkbox"/> district Cite nomination name in box 22 cont. (page 3)
14. Area(s) of significance:	17. Original or significant owner: Modern Development Co./ Jos. W. Cloud	20. National Register eligible? <input type="checkbox"/> individually eligible <input type="checkbox"/> district potential C <input type="checkbox"/> NC <input type="checkbox"/> <input type="checkbox"/> not eligible <input type="checkbox"/> not determined
21. History and significance on continuation page. <input type="checkbox"/>		22. Sources of information on continuation page. <input type="checkbox"/>

**ARCHITECTURAL INFORMATION**

23. Category of property: <input type="checkbox"/> building(s) <input type="checkbox"/> site <input type="checkbox"/> structure <input type="checkbox"/> object	30. Roof material: asphalt	37. Windows: <input type="checkbox"/> historic <input type="checkbox"/> replacement Pane arrangement:
24. Vernacular or property type:	31. Chimney placement:	38. Acreage (rural): Visible from public road? <input type="checkbox"/>
25. Architectural Style: Modern Movement	32. Structural system:	39. Changes (describe in box 28 cont.): <input type="checkbox"/> Addition(s) Date(s): <input type="checkbox"/> Altered Date(s): <input type="checkbox"/> Moved Date(s): <input type="checkbox"/> Other Date(s):
26. Plan shape:	33. Ext. wall cladding: brick	Endangered by:
27. Number of stories: 1	34. Foundation material: concrete	40. Number of outbuildings (describe in box 40 cont.):
28. Number of bays (1st floor): 1	35. Basement type:	41. Further description of building features and associated resources on continuation page. <input type="checkbox"/>
29. Roof type: hipped	36. Front porch type/placement:	

**OTHER**

42. Current owner/address:	43. Form prepared by (name and org.): Landmarks Association of St. Louis	44. Survey date: 2006
		45. Date of revisions:

**FOR SHPO USE:**

Date entered in inventory:	Level of survey <input type="checkbox"/> reconnaissance <input type="checkbox"/> intensive	Additional research needed? <input type="checkbox"/> yes <input type="checkbox"/> no
National Register Status <input type="checkbox"/> listed <input type="checkbox"/> in listed district Name: <input type="checkbox"/> pending listing <input type="checkbox"/> eligible (individually) <input type="checkbox"/> eligible (district) <input type="checkbox"/> not eligible <input type="checkbox"/> not determined	Other:	



### **ADDITIONAL INFORMATION:**

21. (cont.) History and significance. Expand box as necessary, or add continuation pages.

This one-story brick house has a low-pitched hipped roof. The front facade is two bays wide, with a picture window on the left, and a entrance on the right.

22. (cont.) Sources of information. Expand box as necessary, or add continuation pages.

40. (cont.) Description of environment and outbuildings. Expand box as necessary, or add continuation pages.

Building permit #E-2788. Daily record 5/12/1960.

41. (cont.) Further description of important architectural features. Expand box as necessary, or add continuation pages.





MISSOURI DEPARTMENT OF NATURAL RESOURCES  
STATE HISTORIC PRESERVATION OFFICE, P.O. Box 176, Jefferson City, MO 6510

**ARCHITECTURAL/HISTORIC INVENTORY FORM**

1. Survey No. SLC-AS-045-0543		2. Survey Name: Carondelet	
3. County:		4. Address (Street No.) 6023	Street (name) Minnesota Avenue
5. City: St. Louis City	Vicinity: <input type="checkbox"/>	6. UTM:	
8. Historic name (if known):		9. Present/other name (if known):	
10. Ownership: <input type="checkbox"/> Private <input type="checkbox"/> Public		11a. Historic use (if known): dwelling	11b. Current use: dwelling

**HISTORICAL INFORMATION**

12. Construction date: 1960	15. Architect: Robert Elkington	18. Previously surveyed? <input type="checkbox"/> Cite survey name in box 22 cont. (page 3)
13. Significant date/period:	16. Builder/contractor: Modern Development Co.	19. On National Register? <input type="checkbox"/> indiv. <input type="checkbox"/> district Cite nomination name in box 22 cont. (page 3)
14. Area(s) of significance:	17. Original or significant owner: Modern Development Co./ Jos. W. Cloud	20. National Register eligible? <input type="checkbox"/> individually eligible <input type="checkbox"/> district potential C <input type="checkbox"/> NC <input type="checkbox"/> <input type="checkbox"/> not eligible <input type="checkbox"/> not determined
21. History and significance on continuation page. <input type="checkbox"/>		22. Sources of information on continuation page. <input type="checkbox"/>

**ARCHITECTURAL INFORMATION**

23. Category of property: <input type="checkbox"/> building(s) <input type="checkbox"/> site <input type="checkbox"/> structure <input type="checkbox"/> object	30. Roof material: asphalt	37. Windows: <input type="checkbox"/> historic <input type="checkbox"/> replacement Pane arrangement:
24. Vernacular or property type:	31. Chimney placement:	38. Acreage (rural): Visible from public road? <input type="checkbox"/>
25. Architectural Style: Modern Movement	32. Structural system:	39. Changes (describe in box 28 cont.): <input type="checkbox"/> Addition(s) Date(s): <input type="checkbox"/> Altered Date(s): <input type="checkbox"/> Moved Date(s): <input type="checkbox"/> Other Date(s):
26. Plan shape:	33. Ext. wall cladding: brick	Endangered by:
27. Number of stories: 1	34. Foundation material: concrete	40. Number of outbuildings (describe in box 40 cont.):
28. Number of bays (1st floor): 1	35. Basement type:	41. Further description of building features and associated resources on continuation page. <input type="checkbox"/>
29. Roof type: hipped	36. Front porch type/placement:	

**OTHER**

42. Current owner/address:	43. Form prepared by (name and org.): Landmarks Association of St. Louis	44. Survey date: 2006
		45. Date of revisions:

**FOR SHPO USE:**

Date entered in inventory:	Level of survey <input type="checkbox"/> reconnaissance <input type="checkbox"/> intensive	Additional research needed? <input type="checkbox"/> yes <input type="checkbox"/> no
National Register Status <input type="checkbox"/> listed <input type="checkbox"/> in listed district Name: <input type="checkbox"/> pending listing <input type="checkbox"/> eligible (individually) <input type="checkbox"/> eligible (district) <input type="checkbox"/> not eligible <input type="checkbox"/> not determined	Other:	



### **ADDITIONAL INFORMATION:**

21. (cont.) History and significance. Expand box as necessary, or add continuation pages.

This one-story brick house has a low-pitched hipped roof. The front facade is two bays wide, with a picture window on the left, and a entrance on the right.

22. (cont.) Sources of information. Expand box as necessary, or add continuation pages.

40. (cont.) Description of environment and outbuildings. Expand box as necessary, or add continuation pages.

Building permit #E-2788. Daily record 5/12/1960.

41. (cont.) Further description of important architectural features. Expand box as necessary, or add continuation pages.



MISSOURI DEPARTMENT OF NATURAL RESOURCES  
STATE HISTORIC PRESERVATION OFFICE, P.O. Box 176, Jefferson City, MO 6510

**ARCHITECTURAL/HISTORIC INVENTORY FORM**

1. Survey No. SLC-AS-045-0544		2. Survey Name: Carondelet	
3. County:		4. Address (Street No.) 6025	Street (name) Minnesota Avenue
5. City: St. Louis City	Vicinity: <input type="checkbox"/>	6. UTM:	
8. Historic name (if known):		9. Present/other name (if known):	
10. Ownership: <input type="checkbox"/> Private <input type="checkbox"/> Public		11a. Historic use (if known): dwelling	11b. Current use: dwelling

**HISTORICAL INFORMATION**

12. Construction date: 1960	15. Architect: Robert Elkington	18. Previously surveyed? <input type="checkbox"/> Cite survey name in box 22 cont. (page 3)
13. Significant date/period:	16. Builder/contractor: Modern Development Co.	19. On National Register? <input type="checkbox"/> indiv. <input type="checkbox"/> district Cite nomination name in box 22 cont. (page 3)
14. Area(s) of significance:	17. Original or significant owner: Modern Development Co./ Jos. W. Cloud	20. National Register eligible? <input type="checkbox"/> individually eligible <input type="checkbox"/> district potential C <input type="checkbox"/> NC <input type="checkbox"/> <input type="checkbox"/> not eligible <input type="checkbox"/> not determined
21. History and significance on continuation page. <input type="checkbox"/>		22. Sources of information on continuation page. <input type="checkbox"/>

**ARCHITECTURAL INFORMATION**

23. Category of property: <input type="checkbox"/> building(s) <input type="checkbox"/> site <input type="checkbox"/> structure <input type="checkbox"/> object	30. Roof material: asphalt	37. Windows: <input type="checkbox"/> historic <input type="checkbox"/> replacement Pane arrangement:
24. Vernacular or property type:	31. Chimney placement:	38. Acreage (rural): Visible from public road? <input type="checkbox"/>
25. Architectural Style: Modern Movement	32. Structural system:	39. Changes (describe in box 28 cont.): <input type="checkbox"/> Addition(s) Date(s): <input type="checkbox"/> Altered Date(s): <input type="checkbox"/> Moved Date(s): <input type="checkbox"/> Other Date(s):
26. Plan shape:	33. Ext. wall cladding: brick	Endangered by:
27. Number of stories: 1	34. Foundation material: concrete	
28. Number of bays (1st floor): 1	35. Basement type:	40. Number of outbuildings (describe in box 40 cont.):
29. Roof type: hipped	36. Front porch type/placement:	41. Further description of building features and associated resources on continuation page. <input type="checkbox"/>

**OTHER**

42. Current owner/address:	43. Form prepared by (name and org.): Landmarks Association of St. Louis	44. Survey date: 2006
		45. Date of revisions:

**FOR SHPO USE:**

Date entered in inventory:	Level of survey <input type="checkbox"/> reconnaissance <input type="checkbox"/> intensive	Additional research needed? <input type="checkbox"/> yes <input type="checkbox"/> no
National Register Status <input type="checkbox"/> listed <input type="checkbox"/> in listed district Name: <input type="checkbox"/> pending listing <input type="checkbox"/> eligible (individually) <input type="checkbox"/> eligible (district) <input type="checkbox"/> not eligible <input type="checkbox"/> not determined	Other:	



### **ADDITIONAL INFORMATION:**

21. (cont.) History and significance. Expand box as necessary, or add continuation pages.

This one-story brick house has a low-pitched hipped roof. The front facade is two bays wide, with a picture window on the left, and a entrance on the right.

22. (cont.) Sources of information. Expand box as necessary, or add continuation pages.

40. (cont.) Description of environment and outbuildings. Expand box as necessary, or add continuation pages.

Building permit #E-2788. Daily record 5/12/1960.

41. (cont.) Further description of important architectural features. Expand box as necessary, or add continuation pages.



MISSOURI DEPARTMENT OF NATURAL RESOURCES  
STATE HISTORIC PRESERVATION OFFICE, P.O. Box 176, Jefferson City, MO 6510

**ARCHITECTURAL/HISTORIC INVENTORY FORM**

1. Survey No. SLC-AS-045-0545		2. Survey Name: Carondelet	
3. County:		4. Address (Street No.) 6026	Street (name) Minnesota Avenue
5. City: St. Louis City	Vicinity: <input type="checkbox"/>	6. UTM:	
8. Historic name (if known):		9. Present/other name (if known):	
10. Ownership: <input type="checkbox"/> Private <input type="checkbox"/> Public		11a. Historic use (if known): dwelling	11b. Current use: dwelling

**HISTORICAL INFORMATION**

12. Construction date: 1897	15. Architect:	18. Previously surveyed? <input type="checkbox"/> Cite survey name in box 22 cont. (page 3)
13. Significant date/period:	16. Builder/contractor:	19. On National Register? <input type="checkbox"/> indiv. <input type="checkbox"/> district Cite nomination name in box 22 cont. (page 3)
14. Area(s) of significance:	17. Original or significant owner: Mason C. and Ada L. Lloyd	20. National Register eligible? <input type="checkbox"/> individually eligible <input type="checkbox"/> district potential C <input type="checkbox"/> NC <input type="checkbox"/> <input type="checkbox"/> not eligible <input type="checkbox"/> not determined
21. History and significance on continuation page. <input type="checkbox"/>		22. Sources of information on continuation page. <input type="checkbox"/>

**ARCHITECTURAL INFORMATION**

23. Category of property: <input type="checkbox"/> building(s) <input type="checkbox"/> site <input type="checkbox"/> structure <input type="checkbox"/> object	30. Roof material: asphalt	37. Windows: <input type="checkbox"/> historic <input type="checkbox"/> replacement Pane arrangement:
24. Vernacular or property type:	31. Chimney placement:	38. Acreage (rural): Visible from public road? <input type="checkbox"/>
25. Architectural Style: Late 19th and Early 20th Century Re	32. Structural system:	39. Changes (describe in box 28 cont.): <input type="checkbox"/> Addition(s) Date(s): <input type="checkbox"/> Altered Date(s): <input type="checkbox"/> Moved Date(s): <input type="checkbox"/> Other Date(s):
26. Plan shape:	33. Ext. wall cladding: brick	Endangered by:
27. Number of stories: 1	34. Foundation material: stone	
28. Number of bays (1st floor): 1	35. Basement type:	40. Number of outbuildings (describe in box 40 cont.):
29. Roof type: flat	36. Front porch type/placement:	41. Further description of building features and associated resources on continuation page. <input type="checkbox"/>

**OTHER**

42. Current owner/address:	43. Form prepared by (name and org.): Landmarks Association of St. Louis	44. Survey date: 2006
		45. Date of revisions:

**FOR SHPO USE:**

Date entered in inventory:	Level of survey <input type="checkbox"/> reconnaissance <input type="checkbox"/> intensive	Additional research needed? <input type="checkbox"/> yes <input type="checkbox"/> no
National Register Status <input type="checkbox"/> listed <input type="checkbox"/> in listed district Name: <input type="checkbox"/> pending listing <input type="checkbox"/> eligible (individually) <input type="checkbox"/> eligible (district) <input type="checkbox"/> not eligible <input type="checkbox"/> not determined	Other:	



**ARCHITECTURAL/HISTORIC INVENTORY FORM**

---

SLC-AS-045-0545

Page 2

**ADDITIONAL INFORMATION:**

21. (cont.) History and significance. Expand box as necessary, or add continuation pages.

This one-story brick house has a flat roof with red terra cotta coping. The front facade has a slight central stepped center and square corners with corbelling. The cornice is also corbelled brick. The one bay front facade has two openings. At the first bay is a paired window with a stone sill, and non-functioning shutters. The second bay is a single door, sheltered by a fiberglass shed roof awning with wrought iron supports.

22. (cont.) Sources of information. Expand box as necessary, or add continuation pages.

40. (cont.) Description of environment and outbuildings. Expand box as necessary, or add continuation pages.

A street numbering certificate was filled by the Lloyds on 3/8/1897. No permit exists for the house, but the Mason Lloyd took out a permit on 1/2/1897 for a stone foundation costing \$850. 1929 permit to alter brick dwelling.

41. (cont.) Further description of important architectural features. Expand box as necessary, or add continuation pages.



MISSOURI DEPARTMENT OF NATURAL RESOURCES  
STATE HISTORIC PRESERVATION OFFICE, P.O. Box 176, Jefferson City, MO 6510

**ARCHITECTURAL/HISTORIC INVENTORY FORM**

1. Survey No. SLC-AS-045-0546		2. Survey Name: Carondelet	
3. County:		4. Address (Street No.) 6028	Street (name) Minnesota Avenue
5. City: St. Louis City	Vicinity: <input type="checkbox"/>	6. UTM:	
8. Historic name (if known):		7. Township/Range/Section:	
9. Present/other name (if known):			
10. Ownership: <input type="checkbox"/> Private <input type="checkbox"/> Public		11a. Historic use (if known): dwelling	11b. Current use: dwelling

**HISTORICAL INFORMATION**

12. Construction date: 1961	15. Architect:	18. Previously surveyed? <input type="checkbox"/> Cite survey name in box 22 cont. (page 3)
13. Significant date/period:	16. Builder/contractor: Rosert Development Co.	19. On National Register? <input type="checkbox"/> indiv. <input type="checkbox"/> district Cite nomination name in box 22 cont. (page 3)
14. Area(s) of significance:	17. Original or significant owner: Joseph W. Cloud	20. National Register eligible? <input type="checkbox"/> individually eligible <input type="checkbox"/> district potential C <input type="checkbox"/> NC <input type="checkbox"/> <input type="checkbox"/> not eligible <input type="checkbox"/> not determined
21. History and significance on continuation page. <input type="checkbox"/>		22. Sources of information on continuation page. <input type="checkbox"/>

**ARCHITECTURAL INFORMATION**

23. Category of property: <input type="checkbox"/> building(s) <input type="checkbox"/> site <input type="checkbox"/> structure <input type="checkbox"/> object	30. Roof material: asphalt	37. Windows: <input type="checkbox"/> historic <input type="checkbox"/> replacement Pane arrangement:
24. Vernacular or property type:	31. Chimney placement:	38. Acreage (rural): Visible from public road? <input type="checkbox"/>
25. Architectural Style: Modern Movement	32. Structural system:	39. Changes (describe in box 28 cont.): <input type="checkbox"/> Addition(s) Date(s): <input type="checkbox"/> Altered Date(s): <input type="checkbox"/> Moved Date(s): <input type="checkbox"/> Other Date(s):
26. Plan shape:	33. Ext. wall cladding: frame	Endangered by:
27. Number of stories: 1	34. Foundation material: concrete	
28. Number of bays (1st floor): 2	35. Basement type:	40. Number of outbuildings (describe in box 40 cont.):
29. Roof type: gable	36. Front porch type/placement:	41. Further description of building features and associated resources on continuation page. <input type="checkbox"/>

**OTHER**

42. Current owner/address:	43. Form prepared by (name and org.): Landmarks Association of St. Louis	44. Survey date: 2006
		45. Date of revisions:

**FOR SHPO USE:**

Date entered in inventory:	Level of survey <input type="checkbox"/> reconnaissance <input type="checkbox"/> intensive	Additional research needed? <input type="checkbox"/> yes <input type="checkbox"/> no
National Register Status <input type="checkbox"/> listed <input type="checkbox"/> in listed district Name: <input type="checkbox"/> pending listing <input type="checkbox"/> eligible (individually) <input type="checkbox"/> eligible (district) <input type="checkbox"/> not eligible <input type="checkbox"/> not determined	Other:	



**ARCHITECTURAL/HISTORIC INVENTORY FORM**

---

SLC-AS-045-0546

Page 2

**ADDITIONAL INFORMATION:**

21. (cont.) History and significance. Expand box as necessary, or add continuation pages.

This one-story frame house has a low-pitched gable roof. The front facade is two bays wide with three openings. There is a small square window at the first bay. To the right is the front door, sheltered by a metal awning, and a large square one-over-one window. The bottom half of the front facade is covered in a brick veneer.

22. (cont.) Sources of information. Expand box as necessary, or add continuation pages.

40. (cont.) Description of environment and outbuildings. Expand box as necessary, or add continuation pages.

Building permit #FF1252. Daily record 8/12/1961.

41. (cont.) Further description of important architectural features. Expand box as necessary, or add continuation pages.





MISSOURI DEPARTMENT OF NATURAL RESOURCES  
STATE HISTORIC PRESERVATION OFFICE, P.O. Box 176, Jefferson City, MO 6510

**ARCHITECTURAL/HISTORIC INVENTORY FORM**

1. Survey No. SLC-AS-045-0547		2. Survey Name: Carondelet	
3. County:		4. Address (Street No.) 6030	Street (name) Minnesota Avenue
5. City: St. Louis City	Vicinity: <input type="checkbox"/>	6. UTM:	
8. Historic name (if known):		9. Present/other name (if known):	
10. Ownership: <input type="checkbox"/> Private <input type="checkbox"/> Public		11a. Historic use (if known): dwelling	11b. Current use: dwelling

**HISTORICAL INFORMATION**

12. Construction date: 1961	15. Architect:	18. Previously surveyed? <input type="checkbox"/> Cite survey name in box 22 cont. (page 3)
13. Significant date/period:	16. Builder/contractor: Rosert Development Co.	19. On National Register? <input type="checkbox"/> indiv. <input type="checkbox"/> district Cite nomination name in box 22 cont. (page 3)
14. Area(s) of significance:	17. Original or significant owner: Joseph W. Cloud	20. National Register eligible? <input type="checkbox"/> individually eligible <input type="checkbox"/> district potential C <input type="checkbox"/> NC <input type="checkbox"/> <input type="checkbox"/> not eligible <input type="checkbox"/> not determined
21. History and significance on continuation page. <input type="checkbox"/>		22. Sources of information on continuation page. <input type="checkbox"/>

**ARCHITECTURAL INFORMATION**

23. Category of property: <input type="checkbox"/> building(s) <input type="checkbox"/> site <input type="checkbox"/> structure <input type="checkbox"/> object	30. Roof material: asphalt	37. Windows: <input type="checkbox"/> historic <input type="checkbox"/> replacement Pane arrangement:
24. Vernacular or property type:	31. Chimney placement:	38. Acreage (rural): Visible from public road? <input type="checkbox"/>
25. Architectural Style: Modern Movement	32. Structural system:	39. Changes (describe in box 28 cont.): <input type="checkbox"/> Addition(s) Date(s): <input type="checkbox"/> Altered Date(s): <input type="checkbox"/> Moved Date(s): <input type="checkbox"/> Other Date(s):
26. Plan shape:	33. Ext. wall cladding: frame	Endangered by:
27. Number of stories: 1	34. Foundation material: concrete	40. Number of outbuildings (describe in box 40 cont.):
28. Number of bays (1st floor): 2	35. Basement type:	41. Further description of building features and associated resources on continuation page. <input type="checkbox"/>
29. Roof type: gable	36. Front porch type/placement:	

**OTHER**

42. Current owner/address:	43. Form prepared by (name and org.): Landmarks Association of St. Louis	44. Survey date: 2006
		45. Date of revisions:

**FOR SHPO USE:**

Date entered in inventory:	Level of survey <input checked="" type="checkbox"/> reconnaissance <input type="checkbox"/> intensive	Additional research needed? <input type="checkbox"/> yes <input type="checkbox"/> no
National Register Status <input type="checkbox"/> listed <input type="checkbox"/> in listed district Name: <input type="checkbox"/> pending listing <input type="checkbox"/> eligible (individually) <input type="checkbox"/> eligible (district) <input type="checkbox"/> not eligible <input type="checkbox"/> not determined	Other:	



**ARCHITECTURAL/HISTORIC INVENTORY FORM**

---

SLC-AS-045-0547

Page 2

**ADDITIONAL INFORMATION:**

21. (cont.) History and significance. Expand box as necessary, or add continuation pages.

This one-story frame house has a low-pitched gable roof. The front facade is two bays wide with three openings. There is a large paired window at the first bay. To the right is the front door, sheltered by an awning, and a small rectangular window. The bottom half of the front facade is covered in a brick veneer, while the rest of the house appears to be asbestos siding..

22. (cont.) Sources of information. Expand box as necessary, or add continuation pages.

40. (cont.) Description of environment and outbuildings. Expand box as necessary, or add continuation pages.

41. (cont.) Further description of important architectural features. Expand box as necessary, or add continuation pages.



MISSOURI DEPARTMENT OF NATURAL RESOURCES  
STATE HISTORIC PRESERVATION OFFICE, P.O. Box 176, Jefferson City, MO 6510

**ARCHITECTURAL/HISTORIC INVENTORY FORM**

1. Survey No. SLC-AS-045-0548		2. Survey Name: Carondelet	
3. County:		4. Address (Street No.) 6101-05	Street (name) Minnesota Avenue
5. City: St. Louis City	Vicinity: <input type="checkbox"/>	6. UTM:	
7. Township/Range/Section:		8. Historic name (if known):	
9. Present/other name (if known):		10. Ownership: <input type="checkbox"/> Private <input type="checkbox"/> Public	
11a. Historic use (if known): tenement		11b. Current use: multiple dwelling	

**HISTORICAL INFORMATION**

12. Construction date: 1929	15. Architect:	18. Previously surveyed? <input type="checkbox"/> Cite survey name in box 22 cont. (page 3)
13. Significant date/period:	16. Builder/contractor: Jos. Brussel and V. Mueller	19. On National Register? <input type="checkbox"/> indiv. <input type="checkbox"/> district Cite nomination name in box 22 cont. (page 3)
14. Area(s) of significance:	17. Original or significant owner: Jos. Brussel	20. National Register eligible? <input type="checkbox"/> individually eligible <input type="checkbox"/> district potential C <input type="checkbox"/> NC <input type="checkbox"/> <input type="checkbox"/> not eligible <input type="checkbox"/> not determined
21. History and significance on continuation page. <input type="checkbox"/>		22. Sources of information on continuation page. <input type="checkbox"/>

**ARCHITECTURAL INFORMATION**

23. Category of property: <input type="checkbox"/> building(s) <input type="checkbox"/> site <input type="checkbox"/> structure <input type="checkbox"/> object	30. Roof material: asphalt	37. Windows: <input type="checkbox"/> historic <input type="checkbox"/> replacement Pane arrangement:
24. Vernacular or property type:	31. Chimney placement:	38. Acreage (rural): Visible from public road? <input type="checkbox"/>
25. Architectural Style: Late 19th and Early 20th Century Re	32. Structural system:	39. Changes (describe in box 28 cont.): <input type="checkbox"/> Addition(s) Date(s): <input type="checkbox"/> Altered Date(s): <input type="checkbox"/> Moved Date(s): <input type="checkbox"/> Other Date(s):
26. Plan shape:	33. Ext. wall cladding: brick	Endangered by:
27. Number of stories: 2	34. Foundation material: stone	40. Number of outbuildings (describe in box 40 cont.):
28. Number of bays (1st floor): 3	35. Basement type:	41. Further description of building features and associated resources on continuation page. <input type="checkbox"/>
29. Roof type: flat	36. Front porch type/placement:	

**OTHER**

42. Current owner/address:	43. Form prepared by (name and org.): Landmarks Association of St. Louis	44. Survey date: 2006
		45. Date of revisions:

**FOR SHPO USE:**

Date entered in inventory:	Level of survey <input type="checkbox"/> reconnaissance <input type="checkbox"/> intensive	Additional research needed? <input type="checkbox"/> yes <input type="checkbox"/> no
National Register Status <input type="checkbox"/> listed <input type="checkbox"/> in listed district Name: <input type="checkbox"/> pending listing <input type="checkbox"/> eligible (individually) <input type="checkbox"/> eligible (district) <input type="checkbox"/> not eligible <input type="checkbox"/> not determined	Other:	



**ARCHITECTURAL/HISTORIC INVENTORY FORM**

SLC-AS-045-0548

Page 2

**ADDITIONAL INFORMATION:**

21. (cont.) History and significance. Expand box as necessary, or add continuation pages.

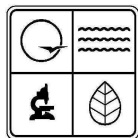
This two-story brick multiple dwelling has a flat roof with square pilaster corners, decorated with rosettes. There is a simple cornice. The three bay facade has six openings at both the first and second floor. Windows are single one-over-one with limestone sills and flat arches of a contrasting brick. The second and third bays are replacement doors, sheltered by a brick porch with a shed roof on wooden columns. The sixth bay on the first floor is another entrance, sheltered by a smaller version of the larger porch. The second floor has six, asymetrically located wingle windows, each with a stone sill. They share a continuous brick lintel.

22. (cont.) Sources of information. Expand box as necessary, or add continuation pages.

40. (cont.) Description of environment and outbuildings. Expand box as necessary, or add continuation pages.

Building permit # F2094. Daily record 2/27/1929.

41. (cont.) Further description of important architectural features. Expand box as necessary, or add continuation pages.



MISSOURI DEPARTMENT OF NATURAL RESOURCES  
STATE HISTORIC PRESERVATION OFFICE, P.O. Box 176, Jefferson City, MO 6510

**ARCHITECTURAL/HISTORIC INVENTORY FORM**

1. Survey No. SLC-AS-045-0549		2. Survey Name: Carondelet	
3. County:		4. Address (Street No.) 6102	Street (name) Minnesota Avenue
5. City: St. Louis City	Vicinity: <input type="checkbox"/>	6. UTM:	
8. Historic name (if known):		9. Present/other name (if known):	
10. Ownership: <input type="checkbox"/> Private <input type="checkbox"/> Public		11a. Historic use (if known): dwelling	11b. Current use: dwelling

**HISTORICAL INFORMATION**

12. Construction date: 1915	15. Architect: Erick Hartmann	18. Previously surveyed? <input type="checkbox"/> Cite survey name in box 22 cont. (page 3)
13. Significant date/period:	16. Builder/contractor: Erick Hartmann	19. On National Register? <input type="checkbox"/> indiv. <input type="checkbox"/> district Cite nomination name in box 22 cont. (page 3)
14. Area(s) of significance:	17. Original or significant owner: O. Pinska	20. National Register eligible? <input type="checkbox"/> individually eligible <input type="checkbox"/> district potential C <input type="checkbox"/> NC <input type="checkbox"/> <input type="checkbox"/> not eligible <input type="checkbox"/> not determined
21. History and significance on continuation page. <input type="checkbox"/>		22. Sources of information on continuation page. <input type="checkbox"/>

**ARCHITECTURAL INFORMATION**

23. Category of property: <input type="checkbox"/> building(s) <input type="checkbox"/> site <input type="checkbox"/> structure <input type="checkbox"/> object	30. Roof material: asphalt	37. Windows: <input type="checkbox"/> historic <input type="checkbox"/> replacement Pane arrangement:
24. Vernacular or property type:	31. Chimney placement:	38. Acreage (rural): Visible from public road? <input type="checkbox"/>
25. Architectural Style: Late 19th and Early 20th Century Re	32. Structural system:	39. Changes (describe in box 28 cont.): <input type="checkbox"/> Addition(s) Date(s): <input type="checkbox"/> Altered Date(s): <input type="checkbox"/> Moved Date(s): <input type="checkbox"/> Other Date(s):
26. Plan shape:	33. Ext. wall cladding: brick	Endangered by:
27. Number of stories: 1	34. Foundation material: stone	40. Number of outbuildings (describe in box 40 cont.):
28. Number of bays (1st floor): 1	35. Basement type:	41. Further description of building features and associated resources on continuation page. <input type="checkbox"/>
29. Roof type: flat	36. Front porch type/placement:	

**OTHER**

42. Current owner/address:	43. Form prepared by (name and org.): Landmarks Association of St. Louis	44. Survey date: 2006
		45. Date of revisions:

**FOR SHPO USE:**

Date entered in inventory:	Level of survey <input type="checkbox"/> reconnaissance <input type="checkbox"/> intensive	Additional research needed? <input type="checkbox"/> yes <input type="checkbox"/> no
National Register Status <input type="checkbox"/> listed <input type="checkbox"/> in listed district Name: <input type="checkbox"/> pending listing <input type="checkbox"/> eligible (individually) <input type="checkbox"/> eligible (district) <input type="checkbox"/> not eligible <input type="checkbox"/> not determined	Other:	



## ADDITIONAL INFORMATION:

21. (cont.) History and significance. Expand box as necessary, or add continuation pages.

This one-story brick house has a flat roof with a side stepped parapet with terra cotta coping. The front cornice is very simple brick corbelling and stepped bricks. The facade is symmetrical, with a central entrance. It is sheltered by a stone front porch with a hipped roof, supported by brick columns with corinthian capitals. On either side the porch is flanked by large one-over-one windows with stone sills and brick segmental arched lintels.

22. (cont.) Sources of information. Expand box as necessary, or add continuation pages.

40. (cont.) Description of environment and outbuildings. Expand box as necessary, or add continuation pages.

Building permit # I-7250. Daily record 9/24/1915. Permit to "open porch" in 1916.

41. (cont.) Further description of important architectural features. Expand box as necessary, or add continuation pages.



MISSOURI DEPARTMENT OF NATURAL RESOURCES  
STATE HISTORIC PRESERVATION OFFICE, P.O. Box 176, Jefferson City, MO 6510

**ARCHITECTURAL/HISTORIC INVENTORY FORM**

1. Survey No. SLC-AS-045-0550		2. Survey Name: Carondelet	
3. County:		4. Address (Street No.) 6107	Street (name) Minnesota Avenue
5. City: St. Louis City	Vicinity: <input type="checkbox"/>	6. UTM:	
8. Historic name (if known):		9. Present/other name (if known):	
10. Ownership: <input type="checkbox"/> Private <input type="checkbox"/> Public		11a. Historic use (if known): dwelling	11b. Current use: dwelling

**HISTORICAL INFORMATION**

12. Construction date: 1960	15. Architect:	18. Previously surveyed? <input type="checkbox"/> Cite survey name in box 22 cont. (page 3)
13. Significant date/period:	16. Builder/contractor: H. J. Meyer	19. On National Register? <input type="checkbox"/> indiv. <input type="checkbox"/> district Cite nomination name in box 22 cont. (page 3)
14. Area(s) of significance:	17. Original or significant owner: Veronica Gabris	20. National Register eligible? <input type="checkbox"/> individually eligible <input type="checkbox"/> district potential C <input type="checkbox"/> NC <input type="checkbox"/> <input type="checkbox"/> not eligible <input type="checkbox"/> not determined
21. History and significance on continuation page. <input type="checkbox"/>		22. Sources of information on continuation page. <input type="checkbox"/>

**ARCHITECTURAL INFORMATION**

23. Category of property: <input type="checkbox"/> building(s) <input type="checkbox"/> site <input type="checkbox"/> structure <input type="checkbox"/> object	30. Roof material: asphalt	37. Windows: <input type="checkbox"/> historic <input type="checkbox"/> replacement Pane arrangement:
24. Vernacular or property type:	31. Chimney placement:	38. Acreage (rural): Visible from public road? <input type="checkbox"/>
25. Architectural Style: Modern Movement	32. Structural system:	39. Changes (describe in box 28 cont.): <input type="checkbox"/> Addition(s) Date(s): <input type="checkbox"/> Altered Date(s): <input type="checkbox"/> Moved Date(s): <input type="checkbox"/> Other Date(s):
26. Plan shape:	33. Ext. wall cladding: brick	Endangered by:
27. Number of stories: 1	34. Foundation material: concrete	40. Number of outbuildings (describe in box 40 cont.):
28. Number of bays (1st floor): 1	35. Basement type:	41. Further description of building features and associated resources on continuation page. <input type="checkbox"/>
29. Roof type: gable	36. Front porch type/placement:	

**OTHER**

42. Current owner/address:	43. Form prepared by (name and org.): Landmarks Association of St. Louis	44. Survey date: 2006
		45. Date of revisions:

**FOR SHPO USE:**

Date entered in inventory:	Level of survey <input type="checkbox"/> reconnaissance <input type="checkbox"/> intensive	Additional research needed? <input type="checkbox"/> yes <input type="checkbox"/> no
National Register Status <input type="checkbox"/> listed <input type="checkbox"/> in listed district Name: <input type="checkbox"/> pending listing <input type="checkbox"/> eligible (individually) <input type="checkbox"/> eligible (district) <input type="checkbox"/> not eligible <input type="checkbox"/> not determined	Other:	



### **ADDITIONAL INFORMATION:**

21. (cont.) History and significance. Expand box as necessary, or add continuation pages.

This one-story brick house has a front facing low-pitched gable roof. The front facade includes an entrance, and a picture window to the right.

22. (cont.) Sources of information. Expand box as necessary, or add continuation pages.

40. (cont.) Description of environment and outbuildings. Expand box as necessary, or add continuation pages.

Building permit #EE5118. Daily record 10/8/1960.

41. (cont.) Further description of important architectural features. Expand box as necessary, or add continuation pages.





MISSOURI DEPARTMENT OF NATURAL RESOURCES  
STATE HISTORIC PRESERVATION OFFICE, P.O. Box 176, Jefferson City, MO 6510

**ARCHITECTURAL/HISTORIC INVENTORY FORM**

1. Survey No. SLC-AS-045-0551		2. Survey Name: Carondelet	
3. County:		4. Address (Street No.) 6108	Street (name) Minnesota Avenue
5. City: St. Louis City	Vicinity: <input type="checkbox"/>	6. UTM:	
8. Historic name (if known):		9. Present/other name (if known):	
10. Ownership: <input type="checkbox"/> Private <input type="checkbox"/> Public		11a. Historic use (if known): dwelling	11b. Current use: dwelling

**HISTORICAL INFORMATION**

12. Construction date: 1957	15. Architect:	18. Previously surveyed? <input type="checkbox"/> Cite survey name in box 22 cont. (page 3)
13. Significant date/period:	16. Builder/contractor: W. L. Sebastian	19. On National Register? <input type="checkbox"/> indiv. <input type="checkbox"/> district Cite nomination name in box 22 cont. (page 3)
14. Area(s) of significance:	17. Original or significant owner: Antoni Jesinowski	20. National Register eligible? <input type="checkbox"/> individually eligible <input type="checkbox"/> district potential C <input type="checkbox"/> NC <input type="checkbox"/> <input type="checkbox"/> not eligible <input type="checkbox"/> not determined
21. History and significance on continuation page. <input type="checkbox"/>		22. Sources of information on continuation page. <input type="checkbox"/>

**ARCHITECTURAL INFORMATION**

23. Category of property: <input type="checkbox"/> building(s) <input type="checkbox"/> site <input type="checkbox"/> structure <input type="checkbox"/> object	30. Roof material: asphalt	37. Windows: <input type="checkbox"/> historic <input type="checkbox"/> replacement Pane arrangement:
24. Vernacular or property type:	31. Chimney placement:	38. Acreage (rural): Visible from public road? <input type="checkbox"/>
25. Architectural Style: Modern Movement	32. Structural system:	39. Changes (describe in box 28 cont.): <input type="checkbox"/> Addition(s) Date(s): <input type="checkbox"/> Altered Date(s): <input type="checkbox"/> Moved Date(s): <input type="checkbox"/> Other Date(s):
26. Plan shape:	33. Ext. wall cladding: brick	Endangered by:
27. Number of stories: 1	34. Foundation material: concrete	40. Number of outbuildings (describe in box 40 cont.):
28. Number of bays (1st floor): 2	35. Basement type:	41. Further description of building features and associated resources on continuation page. <input type="checkbox"/>
29. Roof type: hipped	36. Front porch type/placement:	

**OTHER**

42. Current owner/address:	43. Form prepared by (name and org.): Landmarks Association of St. Louis	44. Survey date: 2006
		45. Date of revisions:

**FOR SHPO USE:**

Date entered in inventory:	Level of survey <input checked="" type="checkbox"/> reconnaissance <input type="checkbox"/> intensive	Additional research needed? <input type="checkbox"/> yes <input type="checkbox"/> no
National Register Status <input type="checkbox"/> listed <input type="checkbox"/> in listed district Name: <input type="checkbox"/> pending listing <input type="checkbox"/> eligible (individually) <input type="checkbox"/> eligible (district) <input type="checkbox"/> not eligible <input type="checkbox"/> not determined	Other:	



**ARCHITECTURAL/HISTORIC INVENTORY FORM**

SLC-AS-045-0551

Page 2

**ADDITIONAL INFORMATION:**

21. (cont.) History and significance. Expand box as necessary, or add continuation pages.

This one-story brick house has a low-pitched hipped roof. The front facade is two bays wide, with a central entrance sheltered by a shed roof porch which extends from the roof line. To the left of the entrance is a large picture window. To the right is a paired window with a brick sill.

22. (cont.) Sources of information. Expand box as necessary, or add continuation pages.

40. (cont.) Description of environment and outbuildings. Expand box as necessary, or add continuation pages.

Building permit #CC794. Daily record 9/11/1957.

41. (cont.) Further description of important architectural features. Expand box as necessary, or add continuation pages.



MISSOURI DEPARTMENT OF NATURAL RESOURCES  
STATE HISTORIC PRESERVATION OFFICE, P.O. Box 176, Jefferson City, MO 6510

**ARCHITECTURAL/HISTORIC INVENTORY FORM**

1. Survey No. SLC-AS-045-0552		2. Survey Name: Carondelet	
3. County:		4. Address (Street No.) 6109	Street (name) Minnesota Avenue
5. City: St. Louis City	Vicinity: <input type="checkbox"/>	6. UTM:	
8. Historic name (if known):		9. Present/other name (if known):	
10. Ownership: <input type="checkbox"/> Private <input type="checkbox"/> Public		11a. Historic use (if known): dwelling	11b. Current use: dwelling

**HISTORICAL INFORMATION**

12. Construction date: 1960	15. Architect:	18. Previously surveyed? <input type="checkbox"/> Cite survey name in box 22 cont. (page 3)
13. Significant date/period:	16. Builder/contractor: H. J. Meyer	19. On National Register? <input type="checkbox"/> indiv. <input type="checkbox"/> district Cite nomination name in box 22 cont. (page 3)
14. Area(s) of significance:	17. Original or significant owner: Veronica Gabris	20. National Register eligible? <input type="checkbox"/> individually eligible <input type="checkbox"/> district potential C <input type="checkbox"/> NC <input type="checkbox"/> <input type="checkbox"/> not eligible <input type="checkbox"/> not determined
21. History and significance on continuation page. <input type="checkbox"/>		22. Sources of information on continuation page. <input type="checkbox"/>

**ARCHITECTURAL INFORMATION**

23. Category of property: <input type="checkbox"/> building(s) <input type="checkbox"/> site <input type="checkbox"/> structure <input type="checkbox"/> object	30. Roof material: asphalt	37. Windows: <input type="checkbox"/> historic <input type="checkbox"/> replacement Pane arrangement:
24. Vernacular or property type:	31. Chimney placement:	38. Acreage (rural): Visible from public road? <input type="checkbox"/>
25. Architectural Style: Modern Movement	32. Structural system:	39. Changes (describe in box 28 cont.): <input type="checkbox"/> Addition(s) Date(s): <input type="checkbox"/> Altered Date(s): <input type="checkbox"/> Moved Date(s): <input type="checkbox"/> Other Date(s):
26. Plan shape:	33. Ext. wall cladding: brick	Endangered by:
27. Number of stories: 1	34. Foundation material: concrete	40. Number of outbuildings (describe in box 40 cont.):
28. Number of bays (1st floor): 1	35. Basement type:	41. Further description of building features and associated resources on continuation page. <input type="checkbox"/>
29. Roof type: hip-on-gable	36. Front porch type/placement:	

**OTHER**

42. Current owner/address:	43. Form prepared by (name and org.): Landmarks Association of St. Louis	44. Survey date: 2006
		45. Date of revisions:

**FOR SHPO USE:**

Date entered in inventory:	Level of survey <input type="checkbox"/> reconnaissance <input type="checkbox"/> intensive	Additional research needed? <input type="checkbox"/> yes <input type="checkbox"/> no
National Register Status <input type="checkbox"/> listed <input type="checkbox"/> in listed district Name: <input type="checkbox"/> pending listing <input type="checkbox"/> eligible (individually) <input type="checkbox"/> eligible (district) <input type="checkbox"/> not eligible <input type="checkbox"/> not determined	Other:	



## ADDITIONAL INFORMATION:

21. (cont.) History and significance. Expand box as necessary, or add continuation pages.

This one-story brick house is one bay wide, with a low-pitched gable-on-hip roof. The front facade consists of a front door, approached by a simple concrete porch, and a rectangular casement window. The entire house is constructed of variegated brick, with simulated masonry around the front door.

22. (cont.) Sources of information. Expand box as necessary, or add continuation pages.

40. (cont.) Description of environment and outbuildings. Expand box as necessary, or add continuation pages.

Building permit #EE5118. Daily record 10/8/1960.

41. (cont.) Further description of important architectural features. Expand box as necessary, or add continuation pages.



MISSOURI DEPARTMENT OF NATURAL RESOURCES  
STATE HISTORIC PRESERVATION OFFICE, P.O. Box 176, Jefferson City, MO 6510

**ARCHITECTURAL/HISTORIC INVENTORY FORM**

1. Survey No. SLC-AS-045-0553		2. Survey Name: Carondelet	
3. County:		4. Address (Street No.) 6111	Street (name) Minnesota Avenue
5. City: St. Louis City	Vicinity: <input type="checkbox"/>	6. UTM:	
8. Historic name (if known):		9. Present/other name (if known):	
10. Ownership: <input type="checkbox"/> Private <input type="checkbox"/> Public		11a. Historic use (if known): dwelling	11b. Current use: dwelling

**HISTORICAL INFORMATION**

12. Construction date: 1960	15. Architect:	18. Previously surveyed? <input type="checkbox"/> Cite survey name in box 22 cont. (page 3)
13. Significant date/period:	16. Builder/contractor: H. J. Meyer	19. On National Register? <input type="checkbox"/> indiv. <input type="checkbox"/> district Cite nomination name in box 22 cont. (page 3)
14. Area(s) of significance:	17. Original or significant owner: Veronica Gabris	20. National Register eligible? <input type="checkbox"/> individually eligible <input type="checkbox"/> district potential C <input type="checkbox"/> NC <input type="checkbox"/> <input type="checkbox"/> not eligible <input type="checkbox"/> not determined
21. History and significance on continuation page. <input type="checkbox"/>		22. Sources of information on continuation page. <input type="checkbox"/>

**ARCHITECTURAL INFORMATION**

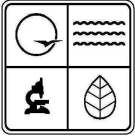
23. Category of property: <input type="checkbox"/> building(s) <input type="checkbox"/> site <input type="checkbox"/> structure <input type="checkbox"/> object	30. Roof material: asphalt	37. Windows: <input type="checkbox"/> historic <input type="checkbox"/> replacement Pane arrangement:
24. Vernacular or property type:	31. Chimney placement:	38. Acreage (rural): Visible from public road? <input type="checkbox"/>
25. Architectural Style: Modern Movement	32. Structural system:	39. Changes (describe in box 28 cont.): <input type="checkbox"/> Addition(s) Date(s): <input type="checkbox"/> Altered Date(s): <input type="checkbox"/> Moved Date(s): <input type="checkbox"/> Other Date(s):
26. Plan shape:	33. Ext. wall cladding: brick	Endangered by:
27. Number of stories: 1	34. Foundation material: concrete	40. Number of outbuildings (describe in box 40 cont.):
28. Number of bays (1st floor): 1	35. Basement type:	41. Further description of building features and associated resources on continuation page. <input type="checkbox"/>
29. Roof type: gable	36. Front porch type/placement:	

**OTHER**

42. Current owner/address:	43. Form prepared by (name and org.): Landmarks Association of St. Louis	44. Survey date: 2006
		45. Date of revisions:

**FOR SHPO USE:**

Date entered in inventory:	Level of survey <input type="checkbox"/> reconnaissance <input type="checkbox"/> intensive	Additional research needed? <input type="checkbox"/> yes <input type="checkbox"/> no
National Register Status <input type="checkbox"/> listed <input type="checkbox"/> in listed district Name: <input type="checkbox"/> pending listing <input type="checkbox"/> eligible (individually) <input type="checkbox"/> eligible (district) <input type="checkbox"/> not eligible <input type="checkbox"/> not determined	Other:	



**ARCHITECTURAL/HISTORIC INVENTORY FORM**

---

SLC-AS-045-0553

Page 2

**ADDITIONAL INFORMATION:**

21. (cont.) History and significance. Expand box as necessary, or add continuation pages.

This one-story brick house has a low-pitched front facing gable roof. On the left side of the front facade is the entrance, sheltered beneath a small front porch with a shed roof and wrought iron supports. To the right of the entrance is a rectangular window.

22. (cont.) Sources of information. Expand box as necessary, or add continuation pages.

40. (cont.) Description of environment and outbuildings. Expand box as necessary, or add continuation pages.

Building permit #EE5118. Daily record 10/8/1960.

41. (cont.) Further description of important architectural features. Expand box as necessary, or add continuation pages.



MISSOURI DEPARTMENT OF NATURAL RESOURCES  
STATE HISTORIC PRESERVATION OFFICE, P.O. Box 176, Jefferson City, MO 6510

**ARCHITECTURAL/HISTORIC INVENTORY FORM**

1. Survey No. SLC-AS-045-0554		2. Survey Name: Carondelet	
3. County:		4. Address (Street No.) 6115	Street (name) Minnesota Avenue
5. City: St. Louis City	Vicinity: <input type="checkbox"/>	6. UTM:	
8. Historic name (if known):		9. Present/other name (if known):	
10. Ownership: <input type="checkbox"/> Private <input type="checkbox"/> Public		11a. Historic use (if known): dwelling	11b. Current use: dwelling

**HISTORICAL INFORMATION**

12. Construction date: 1960	15. Architect:	18. Previously surveyed? <input type="checkbox"/> Cite survey name in box 22 cont. (page 3)
13. Significant date/period:	16. Builder/contractor: H. J. Meyer	19. On National Register? <input type="checkbox"/> indiv. <input type="checkbox"/> district Cite nomination name in box 22 cont. (page 3)
14. Area(s) of significance:	17. Original or significant owner: Veronica Gabris	20. National Register eligible? <input type="checkbox"/> individually eligible <input type="checkbox"/> district potential C <input type="checkbox"/> NC <input type="checkbox"/> <input type="checkbox"/> not eligible <input type="checkbox"/> not determined
21. History and significance on continuation page. <input type="checkbox"/>		22. Sources of information on continuation page. <input type="checkbox"/>

**ARCHITECTURAL INFORMATION**

23. Category of property: <input type="checkbox"/> building(s) <input type="checkbox"/> site <input type="checkbox"/> structure <input type="checkbox"/> object	30. Roof material: asphalt	37. Windows: <input type="checkbox"/> historic <input type="checkbox"/> replacement Pane arrangement:
24. Vernacular or property type:	31. Chimney placement:	38. Acreage (rural): Visible from public road? <input type="checkbox"/>
25. Architectural Style: Modern Movement	32. Structural system:	39. Changes (describe in box 28 cont.): <input type="checkbox"/> Addition(s) Date(s): <input type="checkbox"/> Altered Date(s): <input type="checkbox"/> Moved Date(s): <input type="checkbox"/> Other Date(s):
26. Plan shape:	33. Ext. wall cladding: brick	Endangered by:
27. Number of stories: 1	34. Foundation material: concrete	40. Number of outbuildings (describe in box 40 cont.):
28. Number of bays (1st floor): 1	35. Basement type:	41. Further description of building features and associated resources on continuation page. <input type="checkbox"/>
29. Roof type: gable-on-hip	36. Front porch type/placement:	

**OTHER**

42. Current owner/address:	43. Form prepared by (name and org.): Landmarks Association of St. Louis	44. Survey date: 2006
		45. Date of revisions:

**FOR SHPO USE:**

Date entered in inventory:	Level of survey <input type="checkbox"/> reconnaissance <input type="checkbox"/> intensive	Additional research needed? <input type="checkbox"/> yes <input type="checkbox"/> no
National Register Status <input type="checkbox"/> listed <input type="checkbox"/> in listed district Name: <input type="checkbox"/> pending listing <input type="checkbox"/> eligible (individually) <input type="checkbox"/> eligible (district) <input type="checkbox"/> not eligible <input type="checkbox"/> not determined	Other:	



**ARCHITECTURAL/HISTORIC INVENTORY FORM**

---

SLC-AS-045-0554

Page 2

**ADDITIONAL INFORMATION:**

21. (cont.) History and significance. Expand box as necessary, or add continuation pages.

This one-story brick house has a low-pitched gable-on-hip roof. The front facade has two openings, a front door on the left side, and a rectangular window on the right. The window is sheltered by a metal awning. The bottom third of the front facade is covered in simulated masonry.

22. (cont.) Sources of information. Expand box as necessary, or add continuation pages.

40. (cont.) Description of environment and outbuildings. Expand box as necessary, or add continuation pages.

Building permit #EE5118. Daily record 10/8/1960.

41. (cont.) Further description of important architectural features. Expand box as necessary, or add continuation pages.





MISSOURI DEPARTMENT OF NATURAL RESOURCES  
STATE HISTORIC PRESERVATION OFFICE, P.O. Box 176, Jefferson City, MO 6510

ARCHITECTURAL/HISTORIC INVENTORY FORM

1. Survey No. SLC-AS-045-0555		2. Survey Name: Carondelet	
3. County:		4. Address (Street No.) 6116	Street (name) Minnesota Avenue
5. City: St. Louis City	Vicinity: <input type="checkbox"/>	6. UTM:	
8. Historic name (if known):		9. Present/other name (if known):	
10. Ownership: <input type="checkbox"/> Private <input type="checkbox"/> Public		11a. Historic use (if known): dwelling	11b. Current use: vacant

HISTORICAL INFORMATION

12. Construction date: c. 1885	15. Architect:	18. Previously surveyed? <input type="checkbox"/> Cite survey name in box 22 cont. (page 3)
13. Significant date/period:	16. Builder/contractor:	19. On National Register? <input type="checkbox"/> indiv. <input type="checkbox"/> district Cite nomination name in box 22 cont. (page 3)
14. Area(s) of significance:	17. Original or significant owner:	20. National Register eligible? <input type="checkbox"/> individually eligible <input type="checkbox"/> district potential C <input type="checkbox"/> NC <input type="checkbox"/> <input type="checkbox"/> not eligible <input type="checkbox"/> not determined
21. History and significance on continuation page. <input type="checkbox"/>		22. Sources of information on continuation page. <input type="checkbox"/>

ARCHITECTURAL INFORMATION

23. Category of property: <input type="checkbox"/> building(s) <input type="checkbox"/> site <input type="checkbox"/> structure <input type="checkbox"/> object	30. Roof material: asphalt	37. Windows: <input type="checkbox"/> historic <input type="checkbox"/> replacement Pane arrangement:
24. Vernacular or property type:	31. Chimney placement:	38. Acreage (rural): Visible from public road? <input type="checkbox"/>
25. Architectural Style: Federal	32. Structural system:	39. Changes (describe in box 28 cont.): <input type="checkbox"/> Addition(s) Date(s): <input type="checkbox"/> Altered Date(s): <input type="checkbox"/> Moved Date(s): <input type="checkbox"/> Other Date(s):
26. Plan shape:	33. Ext. wall cladding: frame	Endangered by:
27. Number of stories: 2	34. Foundation material: stone	40. Number of outbuildings (describe in box 40 cont.):
28. Number of bays (1st floor): 2	35. Basement type:	41. Further description of building features and associated resources on continuation page. <input type="checkbox"/>
29. Roof type: gable	36. Front porch type/placement:	

OTHER

42. Current owner/address:	43. Form prepared by (name and org.): Landmarks Association of St. Louis	44. Survey date: 2006
		45. Date of revisions:

FOR SHPO USE:

Date entered in inventory:	Level of survey <input type="checkbox"/> reconnaissance <input type="checkbox"/> intensive	Additional research needed? <input type="checkbox"/> yes <input type="checkbox"/> no
National Register Status <input type="checkbox"/> listed <input type="checkbox"/> in listed district Name: <input type="checkbox"/> pending listing <input type="checkbox"/> eligible (individually) <input type="checkbox"/> eligible (district) <input type="checkbox"/> not eligible <input type="checkbox"/> not determined	Other:	



**ARCHITECTURAL/HISTORIC INVENTORY FORM**

---

SLC-AS-045-0555

Page 2

**ADDITIONAL INFORMATION:**

21. (cont.) History and significance. Expand box as necessary, or add continuation pages.

This two-story frame house has a side-gabled roof. The front facade is two bays wide. On the first floor, at the first bay, is a single two-over-two window, followed by a entry beneath a small wooden gable roof awning. At the second bay are two single two-over-two windows. There are four identical windows at the second floor. All windows have non-functioning shutters. There is an central interior brick chimney.

22. (cont.) Sources of information. Expand box as necessary, or add continuation pages.

40. (cont.) Description of environment and outbuildings. Expand box as necessary, or add continuation pages.

Date is from a street numbering certificate at this address dated 7/18/1884 by owner John Stader. There is also a permit for a two-story frame house on this street dated 8/11/1886 for \$1000 by owner Elizabeth Gains. It is unclear if the building on Hopkins is this house or 6112 Minnesota (now demolished). 1918 permit to repair frame dwelling for \$1000 by owner F. Dorsey and builders Ziegelmayer & Suter.

41. (cont.) Further description of important architectural features. Expand box as necessary, or add continuation pages.



MISSOURI DEPARTMENT OF NATURAL RESOURCES  
STATE HISTORIC PRESERVATION OFFICE, P.O. Box 176, Jefferson City, MO 6510

ARCHITECTURAL/HISTORIC INVENTORY FORM

1. Survey No. SLC-AS-045-0556		2. Survey Name: Carondelet	
3. County:		4. Address (Street No.) 6120	Street (name) Minnesota Avenue
5. City: St. Louis City	Vicinity: <input type="checkbox"/>	6. UTM:	
8. Historic name (if known):		9. Present/other name (if known):	
10. Ownership: <input type="checkbox"/> Private <input type="checkbox"/> Public		11a. Historic use (if known): dwelling	11b. Current use: dwelling

HISTORICAL INFORMATION

12. Construction date: 1907	15. Architect: Wm. Degenhardt	18. Previously surveyed? <input type="checkbox"/> Cite survey name in box 22 cont. (page 3)
13. Significant date/period:	16. Builder/contractor: Wm. Degenhardt	19. On National Register? <input type="checkbox"/> indiv. <input type="checkbox"/> district Cite nomination name in box 22 cont. (page 3)
14. Area(s) of significance:	17. Original or significant owner: Wm. Degenhardt	20. National Register eligible? <input type="checkbox"/> individually eligible <input type="checkbox"/> district potential C <input type="checkbox"/> NC <input type="checkbox"/> <input type="checkbox"/> not eligible <input type="checkbox"/> not determined
21. History and significance on continuation page. <input type="checkbox"/>		22. Sources of information on continuation page. <input type="checkbox"/>

ARCHITECTURAL INFORMATION

23. Category of property: <input type="checkbox"/> building(s) <input type="checkbox"/> site <input type="checkbox"/> structure <input type="checkbox"/> object	30. Roof material: asphalt	37. Windows: <input type="checkbox"/> historic <input type="checkbox"/> replacement Pane arrangement:
24. Vernacular or property type:	31. Chimney placement:	38. Acreage (rural): Visible from public road? <input type="checkbox"/>
25. Architectural Style: Romanesque Revival	32. Structural system:	39. Changes (describe in box 28 cont.): <input type="checkbox"/> Addition(s) Date(s): <input type="checkbox"/> Altered Date(s): <input type="checkbox"/> Moved Date(s): <input type="checkbox"/> Other Date(s):
26. Plan shape:	33. Ext. wall cladding: brick	Endangered by:
27. Number of stories: 1	34. Foundation material: stone	40. Number of outbuildings (describe in box 40 cont.):
28. Number of bays (1st floor): 2	35. Basement type:	41. Further description of building features and associated resources on continuation page. <input type="checkbox"/>
29. Roof type: flat	36. Front porch type/placement:	

OTHER

42. Current owner/address:	43. Form prepared by (name and org.): Landmarks Association of St. Louis	44. Survey date: 2006
		45. Date of revisions:

FOR SHPO USE:

Date entered in inventory:	Level of survey <input type="checkbox"/> reconnaissance <input type="checkbox"/> intensive	Additional research needed? <input type="checkbox"/> yes <input type="checkbox"/> no
National Register Status <input type="checkbox"/> listed <input type="checkbox"/> in listed district Name: <input type="checkbox"/> pending listing <input type="checkbox"/> eligible (individually) <input type="checkbox"/> eligible (district) <input type="checkbox"/> not eligible <input type="checkbox"/> not determined	Other:	



**ARCHITECTURAL/HISTORIC INVENTORY FORM**

SLC-AS-045-0556

Page 2

**ADDITIONAL INFORMATION:**

21. (cont.) History and significance. Expand box as necessary, or add continuation pages.

This one-story brick house has a flat roof with a front shaped parapet which features three square pinnacles and a triangular pediment on the right side at the entrance bay. There is a complicated cornice of patterned brick in a diamond pattern, accented by buff colored brick. Below this pattern is brick corbelling. The two bay facade has the entrance bay on the right. The front door with transom is recessed behind a curved archivolt with alternating buff colored bricks. The first bay of the house is two single one-over-one window, with segmental arched lintels, also with alternating buff colored bricks. They share a continuous sill which divides the front facade into two areas of contrasting colored bricks.

22. (cont.) Sources of information. Expand box as necessary, or add continuation pages.

40. (cont.) Description of environment and outbuildings. Expand box as necessary, or add continuation pages.

Building permit # F-2979. Daily record 8/15/1907.

41. (cont.) Further description of important architectural features. Expand box as necessary, or add continuation pages.



MISSOURI DEPARTMENT OF NATURAL RESOURCES  
STATE HISTORIC PRESERVATION OFFICE, P.O. Box 176, Jefferson City, MO 6510

**ARCHITECTURAL/HISTORIC INVENTORY FORM**

1. Survey No. SLC-AS-045-0557		2. Survey Name: Carondelet	
3. County:		4. Address (Street No.) 6205	Street (name) Minnesota Avenue
5. City: St. Louis City	Vicinity: <input type="checkbox"/>	6. UTM:	
7. Township/Range/Section:		8. Historic name (if known):	
9. Present/other name (if known):		10. Ownership: <input type="checkbox"/> Private <input type="checkbox"/> Public	
11a. Historic use (if known): dwelling		11b. Current use:	

**HISTORICAL INFORMATION**

12. Construction date: 1901	15. Architect: J. T. Zeller and F. J. Fendler	18. Previously surveyed? <input type="checkbox"/> Cite survey name in box 22 cont. (page 3)
13. Significant date/period:	16. Builder/contractor:	19. On National Register? <input type="checkbox"/> indiv. <input type="checkbox"/> district Cite nomination name in box 22 cont. (page 3)
14. Area(s) of significance:	17. Original or significant owner: Thos. Dunville	20. National Register eligible? <input type="checkbox"/> individually eligible <input type="checkbox"/> district potential C <input type="checkbox"/> NC <input type="checkbox"/> <input type="checkbox"/> not eligible <input type="checkbox"/> not determined
21. History and significance on continuation page. <input type="checkbox"/>		22. Sources of information on continuation page. <input type="checkbox"/>

**ARCHITECTURAL INFORMATION**

23. Category of property: <input type="checkbox"/> building(s) <input type="checkbox"/> site <input type="checkbox"/> structure <input type="checkbox"/> object	30. Roof material:	37. Windows: <input type="checkbox"/> historic <input type="checkbox"/> replacement Pane arrangement:
24. Vernacular or property type:	31. Chimney placement:	38. Acreage (rural): Visible from public road? <input type="checkbox"/>
25. Architectural Style:	32. Structural system:	39. Changes (describe in box 28 cont.): <input type="checkbox"/> Addition(s) Date(s): <input type="checkbox"/> Altered Date(s): <input type="checkbox"/> Moved Date(s): <input type="checkbox"/> Other Date(s):
26. Plan shape:	33. Ext. wall cladding: brick	Endangered by:
27. Number of stories: 1	34. Foundation material:	40. Number of outbuildings (describe in box 40 cont.):
28. Number of bays (1st floor): 0	35. Basement type:	41. Further description of building features and associated resources on continuation page. <input type="checkbox"/>
29. Roof type:	36. Front porch type/placement:	

**OTHER**

42. Current owner/address:	43. Form prepared by (name and org.): Landmarks Association of St. Louis	44. Survey date: 2006
		45. Date of revisions:

**FOR SHPO USE:**

Date entered in inventory:	Level of survey <input type="checkbox"/> reconnaissance <input type="checkbox"/> intensive	Additional research needed? <input type="checkbox"/> yes <input type="checkbox"/> no
National Register Status <input type="checkbox"/> listed <input type="checkbox"/> in listed district Name: <input type="checkbox"/> pending listing <input type="checkbox"/> eligible (individually) <input type="checkbox"/> eligible (district) <input type="checkbox"/> not eligible <input type="checkbox"/> not determined	Other:	



**ADDITIONAL INFORMATION:**

21. (cont.) History and significance. Expand box as necessary, or add continuation pages.

22. (cont.) Sources of information. Expand box as necessary, or add continuation pages.

40. (cont.) Description of environment and outbuildings. Expand box as necessary, or add continuation pages.

building permit # D-4927.

41. (cont.) Further description of important architectural features. Expand box as necessary, or add continuation pages.



MISSOURI DEPARTMENT OF NATURAL RESOURCES  
STATE HISTORIC PRESERVATION OFFICE, P.O. Box 176, Jefferson City, MO 6510

**ARCHITECTURAL/HISTORIC INVENTORY FORM**

1. Survey No. SLC-AS-045-0558		2. Survey Name: Carondelet	
3. County:		4. Address (Street No.) 6209	Street (name) Minnesota Avenue
5. City: St. Louis City	Vicinity: <input type="checkbox"/>	6. UTM:	
7. Township/Range/Section:		8. Historic name (if known):	
9. Present/other name (if known):		10. Ownership: <input type="checkbox"/> Private <input type="checkbox"/> Public	
11a. Historic use (if known):		11b. Current use:	

**HISTORICAL INFORMATION**

12. Construction date:	15. Architect:	18. Previously surveyed? <input type="checkbox"/> Cite survey name in box 22 cont. (page 3)
13. Significant date/period:	16. Builder/contractor:	19. On National Register? <input type="checkbox"/> indiv. <input type="checkbox"/> district Cite nomination name in box 22 cont. (page 3)
14. Area(s) of significance:	17. Original or significant owner:	20. National Register eligible? <input type="checkbox"/> individually eligible <input type="checkbox"/> district potential C <input type="checkbox"/> NC <input type="checkbox"/> <input type="checkbox"/> not eligible <input type="checkbox"/> not determined
21. History and significance on continuation page. <input type="checkbox"/>		22. Sources of information on continuation page. <input type="checkbox"/>

**ARCHITECTURAL INFORMATION**

23. Category of property: <input type="checkbox"/> building(s) <input type="checkbox"/> site <input type="checkbox"/> structure <input type="checkbox"/> object	30. Roof material:	37. Windows: <input type="checkbox"/> historic <input type="checkbox"/> replacement Pane arrangement:
24. Vernacular or property type:	31. Chimney placement:	38. Acreage (rural): Visible from public road? <input type="checkbox"/>
25. Architectural Style:	32. Structural system:	39. Changes (describe in box 28 cont.): <input type="checkbox"/> Addition(s) Date(s): <input type="checkbox"/> Altered Date(s): <input type="checkbox"/> Moved Date(s): <input type="checkbox"/> Other Date(s):
26. Plan shape:	33. Ext. wall cladding:	Endangered by:
27. Number of stories: 0	34. Foundation material:	40. Number of outbuildings (describe in box 40 cont.):
28. Number of bays (1st floor): 0	35. Basement type:	41. Further description of building features and associated resources on continuation page. <input type="checkbox"/>
29. Roof type:	36. Front porch type/placement:	

**OTHER**

42. Current owner/address:	43. Form prepared by (name and org.): Landmarks Association of St. Louis	44. Survey date: 2006
		45. Date of revisions:

**FOR SHPO USE:**

Date entered in inventory:	Level of survey <input type="checkbox"/> reconnaissance <input type="checkbox"/> intensive	Additional research needed? <input type="checkbox"/> yes <input type="checkbox"/> no
National Register Status <input type="checkbox"/> listed <input type="checkbox"/> in listed district Name: <input type="checkbox"/> pending listing <input type="checkbox"/> eligible (individually) <input type="checkbox"/> eligible (district) <input type="checkbox"/> not eligible <input type="checkbox"/> not determined	Other:	



**ARCHITECTURAL/HISTORIC INVENTORY FORM**

---

SLC-AS-045-0558

Page 2

**ADDITIONAL INFORMATION:**

- 21. (cont.) History and significance. Expand box as necessary, or add continuation pages.
- 22. (cont.) Sources of information. Expand box as necessary, or add continuation pages.
- 40. (cont.) Description of environment and outbuildings. Expand box as necessary, or add continuation pages.
- 41. (cont.) Further description of important architectural features. Expand box as necessary, or add continuation pages.





MISSOURI DEPARTMENT OF NATURAL RESOURCES  
STATE HISTORIC PRESERVATION OFFICE, P.O. Box 176, Jefferson City, MO 6510

**ARCHITECTURAL/HISTORIC INVENTORY FORM**

1. Survey No. SLC-AS-045-0559		2. Survey Name: Carondelet	
3. County:		4. Address (Street No.) 6213	Street (name) Minnesota Avenue
5. City: St. Louis City	Vicinity: <input type="checkbox"/>	6. UTM:	
7. Township/Range/Section:		8. Historic name (if known):	
9. Present/other name (if known):		10. Ownership: <input type="checkbox"/> Private <input type="checkbox"/> Public	
11a. Historic use (if known):		11b. Current use:	

**HISTORICAL INFORMATION**

12. Construction date:	15. Architect:	18. Previously surveyed? <input type="checkbox"/> Cite survey name in box 22 cont. (page 3)
13. Significant date/period:	16. Builder/contractor:	19. On National Register? <input type="checkbox"/> indiv. <input type="checkbox"/> district Cite nomination name in box 22 cont. (page 3)
14. Area(s) of significance:	17. Original or significant owner:	20. National Register eligible? <input type="checkbox"/> individually eligible <input type="checkbox"/> district potential C <input type="checkbox"/> NC <input type="checkbox"/> <input type="checkbox"/> not eligible <input type="checkbox"/> not determined
21. History and significance on continuation page. <input type="checkbox"/>		22. Sources of information on continuation page. <input type="checkbox"/>

**ARCHITECTURAL INFORMATION**

23. Category of property: <input type="checkbox"/> building(s) <input type="checkbox"/> site <input type="checkbox"/> structure <input type="checkbox"/> object	30. Roof material:	37. Windows: <input type="checkbox"/> historic <input type="checkbox"/> replacement Pane arrangement:
24. Vernacular or property type:	31. Chimney placement:	38. Acreage (rural): Visible from public road? <input type="checkbox"/>
25. Architectural Style:	32. Structural system:	39. Changes (describe in box 28 cont.): <input type="checkbox"/> Addition(s) Date(s): <input type="checkbox"/> Altered Date(s): <input type="checkbox"/> Moved Date(s): <input type="checkbox"/> Other Date(s):
26. Plan shape:	33. Ext. wall cladding:	Endangered by:
27. Number of stories: 0	34. Foundation material:	40. Number of outbuildings (describe in box 40 cont.):
28. Number of bays (1st floor): 0	35. Basement type:	41. Further description of building features and associated resources on continuation page. <input type="checkbox"/>
29. Roof type:	36. Front porch type/placement:	

**OTHER**

42. Current owner/address:	43. Form prepared by (name and org.): Landmarks Association of St. Louis	44. Survey date: 2006
		45. Date of revisions:

**FOR SHPO USE:**

Date entered in inventory:	Level of survey <input type="checkbox"/> reconnaissance <input type="checkbox"/> intensive	Additional research needed? <input type="checkbox"/> yes <input type="checkbox"/> no
National Register Status <input type="checkbox"/> listed <input type="checkbox"/> in listed district Name: <input type="checkbox"/> pending listing <input type="checkbox"/> eligible (individually) <input type="checkbox"/> eligible (district) <input type="checkbox"/> not eligible <input type="checkbox"/> not determined	Other:	



**ADDITIONAL INFORMATION:**

- 21. (cont.) History and significance. Expand box as necessary, or add continuation pages.
- 22. (cont.) Sources of information. Expand box as necessary, or add continuation pages.
- 40. (cont.) Description of environment and outbuildings. Expand box as necessary, or add continuation pages.
- 41. (cont.) Further description of important architectural features. Expand box as necessary, or add continuation pages.



**ARCHITECTURAL/HISTORIC INVENTORY FORM**

1. Survey No. SLC-AS-045-0560		2. Survey Name: Carondelet	
3. County:		4. Address (Street No.) 6216	Street (name) Minnesota Avenue
5. City: St. Louis City	Vicinity: <input type="checkbox"/>	6. UTM:	
8. Historic name (if known):		9. Present/other name (if known):	
10. Ownership: <input type="checkbox"/> Private <input type="checkbox"/> Public		11a. Historic use (if known):	11b. Current use:

**HISTORICAL INFORMATION**

12. Construction date:	15. Architect:	18. Previously surveyed? <input type="checkbox"/> Cite survey name in box 22 cont. (page 3)
13. Significant date/period:	16. Builder/contractor:	19. On National Register? <input type="checkbox"/> indiv. <input type="checkbox"/> district Cite nomination name in box 22 cont. (page 3)
14. Area(s) of significance:	17. Original or significant owner:	20. National Register eligible? <input type="checkbox"/> individually eligible <input type="checkbox"/> district potential C <input type="checkbox"/> NC <input type="checkbox"/> <input type="checkbox"/> not eligible <input type="checkbox"/> not determined
21. History and significance on continuation page. <input type="checkbox"/>		22. Sources of information on continuation page. <input type="checkbox"/>

**ARCHITECTURAL INFORMATION**

23. Category of property: <input type="checkbox"/> building(s) <input type="checkbox"/> site <input type="checkbox"/> structure <input type="checkbox"/> object	30. Roof material:	37. Windows: <input type="checkbox"/> historic <input type="checkbox"/> replacement Pane arrangement:
24. Vernacular or property type:	31. Chimney placement:	38. Acreage (rural): Visible from public road? <input type="checkbox"/>
25. Architectural Style:	32. Structural system:	39. Changes (describe in box 28 cont.): <input type="checkbox"/> Addition(s) Date(s): <input type="checkbox"/> Altered Date(s): <input type="checkbox"/> Moved Date(s): <input type="checkbox"/> Other Date(s):
26. Plan shape:	33. Ext. wall cladding:	Endangered by:
27. Number of stories: 0	34. Foundation material:	40. Number of outbuildings (describe in box 40 cont.):
28. Number of bays (1st floor): 0	35. Basement type:	41. Further description of building features and associated resources on continuation page. <input type="checkbox"/>
29. Roof type:	36. Front porch type/placement:	

**OTHER**

42. Current owner/address:	43. Form prepared by (name and org.): Landmarks Association of St. Louis	44. Survey date: 2006
		45. Date of revisions:

**FOR SHPO USE:**

Date entered in inventory:	Level of survey <input type="checkbox"/> reconnaissance <input type="checkbox"/> intensive	Additional research needed? <input type="checkbox"/> yes <input type="checkbox"/> no
National Register Status <input type="checkbox"/> listed <input type="checkbox"/> in listed district Name: <input type="checkbox"/> pending listing <input type="checkbox"/> eligible (individually) <input type="checkbox"/> eligible (district) <input type="checkbox"/> not eligible <input type="checkbox"/> not determined	Other:	



**ADDITIONAL INFORMATION:**

- 21. (cont.) History and significance. Expand box as necessary, or add continuation pages.
- 22. (cont.) Sources of information. Expand box as necessary, or add continuation pages.
- 40. (cont.) Description of environment and outbuildings. Expand box as necessary, or add continuation pages.
- 41. (cont.) Further description of important architectural features. Expand box as necessary, or add continuation pages.



**ARCHITECTURAL/HISTORIC INVENTORY FORM**

1. Survey No. SLC-AS-045-0561		2. Survey Name: Carondelet	
3. County:		4. Address (Street No.) 6217	Street (name) Minnesota Avenue
5. City: St. Louis City	Vicinity: <input type="checkbox"/>	6. UTM:	
8. Historic name (if known):		9. Present/other name (if known):	
10. Ownership: <input type="checkbox"/> Private <input type="checkbox"/> Public		11a. Historic use (if known):	11b. Current use:

**HISTORICAL INFORMATION**

12. Construction date:	15. Architect:	18. Previously surveyed? <input type="checkbox"/> Cite survey name in box 22 cont. (page 3)
13. Significant date/period:	16. Builder/contractor:	19. On National Register? <input type="checkbox"/> indiv. <input type="checkbox"/> district Cite nomination name in box 22 cont. (page 3)
14. Area(s) of significance:	17. Original or significant owner:	20. National Register eligible? <input type="checkbox"/> individually eligible <input type="checkbox"/> district potential C <input type="checkbox"/> NC <input type="checkbox"/> <input type="checkbox"/> not eligible <input type="checkbox"/> not determined
21. History and significance on continuation page. <input type="checkbox"/>		22. Sources of information on continuation page. <input type="checkbox"/>

**ARCHITECTURAL INFORMATION**

23. Category of property: <input type="checkbox"/> building(s) <input type="checkbox"/> site <input type="checkbox"/> structure <input type="checkbox"/> object	30. Roof material:	37. Windows: <input type="checkbox"/> historic <input type="checkbox"/> replacement Pane arrangement:
24. Vernacular or property type:	31. Chimney placement:	38. Acreage (rural): Visible from public road? <input type="checkbox"/>
25. Architectural Style:	32. Structural system:	39. Changes (describe in box 28 cont.): <input type="checkbox"/> Addition(s) Date(s): <input type="checkbox"/> Altered Date(s): <input type="checkbox"/> Moved Date(s): <input type="checkbox"/> Other Date(s):
26. Plan shape:	33. Ext. wall cladding:	Endangered by:
27. Number of stories: 0	34. Foundation material:	40. Number of outbuildings (describe in box 40 cont.):
28. Number of bays (1st floor): 0	35. Basement type:	41. Further description of building features and associated resources on continuation page. <input type="checkbox"/>
29. Roof type:	36. Front porch type/placement:	

**OTHER**

42. Current owner/address:	43. Form prepared by (name and org.): Landmarks Association of St. Louis	44. Survey date: 2006
		45. Date of revisions:

**FOR SHPO USE:**

Date entered in inventory:	Level of survey <input type="checkbox"/> reconnaissance <input type="checkbox"/> intensive	Additional research needed? <input type="checkbox"/> yes <input type="checkbox"/> no
National Register Status <input type="checkbox"/> listed <input type="checkbox"/> in listed district Name: <input type="checkbox"/> pending listing <input type="checkbox"/> eligible (individually) <input type="checkbox"/> eligible (district) <input type="checkbox"/> not eligible <input type="checkbox"/> not determined	Other:	



**ARCHITECTURAL/HISTORIC INVENTORY FORM**

---

SLC-AS-045-0561

Page 2

**ADDITIONAL INFORMATION:**

21. (cont.) History and significance. Expand box as necessary, or add continuation pages.
22. (cont.) Sources of information. Expand box as necessary, or add continuation pages.
40. (cont.) Description of environment and outbuildings. Expand box as necessary, or add continuation pages.
41. (cont.) Further description of important architectural features. Expand box as necessary, or add continuation pages.



MISSOURI DEPARTMENT OF NATURAL RESOURCES  
STATE HISTORIC PRESERVATION OFFICE, P.O. Box 176, Jefferson City, MO 6510

**ARCHITECTURAL/HISTORIC INVENTORY FORM**

1. Survey No. SLC-AS-045-0562		2. Survey Name: Carondelet	
3. County:		4. Address (Street No.) 6220	Street (name) Minnesota Avenue
5. City: St. Louis City	Vicinity: <input type="checkbox"/>	6. UTM:	
7. Township/Range/Section:		8. Historic name (if known):	
9. Present/other name (if known):		10. Ownership: <input type="checkbox"/> Private <input type="checkbox"/> Public	
11a. Historic use (if known):		11b. Current use:	

**HISTORICAL INFORMATION**

12. Construction date:	15. Architect:	18. Previously surveyed? <input type="checkbox"/> Cite survey name in box 22 cont. (page 3)
13. Significant date/period:	16. Builder/contractor:	19. On National Register? <input type="checkbox"/> indiv. <input type="checkbox"/> district Cite nomination name in box 22 cont. (page 3)
14. Area(s) of significance:	17. Original or significant owner:	20. National Register eligible? <input type="checkbox"/> individually eligible <input type="checkbox"/> district potential C <input type="checkbox"/> NC <input type="checkbox"/> <input type="checkbox"/> not eligible <input type="checkbox"/> not determined
21. History and significance on continuation page. <input type="checkbox"/>		22. Sources of information on continuation page. <input type="checkbox"/>

**ARCHITECTURAL INFORMATION**

23. Category of property: <input type="checkbox"/> building(s) <input type="checkbox"/> site <input type="checkbox"/> structure <input type="checkbox"/> object	30. Roof material:	37. Windows: <input type="checkbox"/> historic <input type="checkbox"/> replacement Pane arrangement:
24. Vernacular or property type:	31. Chimney placement:	38. Acreage (rural): Visible from public road? <input type="checkbox"/>
25. Architectural Style:	32. Structural system:	39. Changes (describe in box 28 cont.): <input type="checkbox"/> Addition(s) Date(s): <input type="checkbox"/> Altered Date(s): <input type="checkbox"/> Moved Date(s): <input type="checkbox"/> Other Date(s):
26. Plan shape:	33. Ext. wall cladding:	Endangered by:
27. Number of stories: 0	34. Foundation material:	40. Number of outbuildings (describe in box 40 cont.):
28. Number of bays (1st floor): 0	35. Basement type:	41. Further description of building features and associated resources on continuation page. <input type="checkbox"/>
29. Roof type:	36. Front porch type/placement:	

**OTHER**

42. Current owner/address:	43. Form prepared by (name and org.): Landmarks Association of St. Louis	44. Survey date: 2006
		45. Date of revisions:

**FOR SHPO USE:**

Date entered in inventory:	Level of survey <input type="checkbox"/> reconnaissance <input type="checkbox"/> intensive	Additional research needed? <input type="checkbox"/> yes <input type="checkbox"/> no
National Register Status <input type="checkbox"/> listed <input type="checkbox"/> in listed district Name: <input type="checkbox"/> pending listing <input type="checkbox"/> eligible (individually) <input type="checkbox"/> eligible (district) <input type="checkbox"/> not eligible <input type="checkbox"/> not determined	Other:	



**ARCHITECTURAL/HISTORIC INVENTORY FORM**

---

SLC-AS-045-0562

Page 2

**ADDITIONAL INFORMATION:**

- 21. (cont.) History and significance. Expand box as necessary, or add continuation pages.
- 22. (cont.) Sources of information. Expand box as necessary, or add continuation pages.
- 40. (cont.) Description of environment and outbuildings. Expand box as necessary, or add continuation pages.
- 41. (cont.) Further description of important architectural features. Expand box as necessary, or add continuation pages.





MISSOURI DEPARTMENT OF NATURAL RESOURCES  
STATE HISTORIC PRESERVATION OFFICE, P.O. Box 176, Jefferson City, MO 6510

**ARCHITECTURAL/HISTORIC INVENTORY FORM**

1. Survey No. SLC-AS-045-0563		2. Survey Name: Carondelet	
3. County:		4. Address (Street No.) 6221	Street (name) Minnesota Avenue
5. City: St. Louis City	Vicinity: <input type="checkbox"/>	6. UTM:	
7. Township/Range/Section:		8. Historic name (if known):	
9. Present/other name (if known):		10. Ownership: <input type="checkbox"/> Private <input type="checkbox"/> Public	
11a. Historic use (if known):		11b. Current use:	

**HISTORICAL INFORMATION**

12. Construction date:	15. Architect:	18. Previously surveyed? <input type="checkbox"/> Cite survey name in box 22 cont. (page 3)
13. Significant date/period:	16. Builder/contractor:	19. On National Register? <input type="checkbox"/> indiv. <input type="checkbox"/> district Cite nomination name in box 22 cont. (page 3)
14. Area(s) of significance:	17. Original or significant owner:	20. National Register eligible? <input type="checkbox"/> individually eligible <input type="checkbox"/> district potential C <input type="checkbox"/> NC <input type="checkbox"/> <input type="checkbox"/> not eligible <input type="checkbox"/> not determined
21. History and significance on continuation page. <input type="checkbox"/>		22. Sources of information on continuation page. <input type="checkbox"/>

**ARCHITECTURAL INFORMATION**

23. Category of property: <input type="checkbox"/> building(s) <input type="checkbox"/> site <input type="checkbox"/> structure <input type="checkbox"/> object	30. Roof material:	37. Windows: <input type="checkbox"/> historic <input type="checkbox"/> replacement Pane arrangement:
24. Vernacular or property type:	31. Chimney placement:	38. Acreage (rural): Visible from public road? <input type="checkbox"/>
25. Architectural Style:	32. Structural system:	39. Changes (describe in box 28 cont.): <input type="checkbox"/> Addition(s) Date(s): <input type="checkbox"/> Altered Date(s): <input type="checkbox"/> Moved Date(s): <input type="checkbox"/> Other Date(s):
26. Plan shape:	33. Ext. wall cladding:	Endangered by:
27. Number of stories: 0	34. Foundation material:	40. Number of outbuildings (describe in box 40 cont.):
28. Number of bays (1st floor): 0	35. Basement type:	41. Further description of building features and associated resources on continuation page. <input type="checkbox"/>
29. Roof type:	36. Front porch type/placement:	

**OTHER**

42. Current owner/address:	43. Form prepared by (name and org.): Landmarks Association of St. Louis	44. Survey date: 2006
		45. Date of revisions:

**FOR SHPO USE:**

Date entered in inventory:	Level of survey <input type="checkbox"/> reconnaissance <input type="checkbox"/> intensive	Additional research needed? <input type="checkbox"/> yes <input type="checkbox"/> no
National Register Status <input type="checkbox"/> listed <input type="checkbox"/> in listed district Name: <input type="checkbox"/> pending listing <input type="checkbox"/> eligible (individually) <input type="checkbox"/> eligible (district) <input type="checkbox"/> not eligible <input type="checkbox"/> not determined	Other:	



**ADDITIONAL INFORMATION:**

21. (cont.) History and significance. Expand box as necessary, or add continuation pages.

22. (cont.) Sources of information. Expand box as necessary, or add continuation pages.

40. (cont.) Description of environment and outbuildings. Expand box as necessary, or add continuation pages.

1913 permit for iron clad shed.

41. (cont.) Further description of important architectural features. Expand box as necessary, or add continuation pages.



MISSOURI DEPARTMENT OF NATURAL RESOURCES  
STATE HISTORIC PRESERVATION OFFICE, P.O. Box 176, Jefferson City, MO 6510

ARCHITECTURAL/HISTORIC INVENTORY FORM

1. Survey No. SLC-AS-045-0564		2. Survey Name: Carondelet	
3. County:		4. Address (Street No.) 6224	Street (name) Minnesota Avenue
5. City: St. Louis City	Vicinity: <input type="checkbox"/>	6. UTM:	
7. Township/Range/Section:		8. Historic name (if known):	
9. Present/other name (if known):		10. Ownership: <input type="checkbox"/> Private <input type="checkbox"/> Public	
11a. Historic use (if known):		11b. Current use:	

HISTORICAL INFORMATION

12. Construction date:	15. Architect:	18. Previously surveyed? <input type="checkbox"/> Cite survey name in box 22 cont. (page 3)
13. Significant date/period:	16. Builder/contractor:	19. On National Register? <input type="checkbox"/> indiv. <input type="checkbox"/> district Cite nomination name in box 22 cont. (page 3)
14. Area(s) of significance:	17. Original or significant owner:	20. National Register eligible? <input type="checkbox"/> individually eligible <input type="checkbox"/> district potential C <input type="checkbox"/> NC <input type="checkbox"/> <input type="checkbox"/> not eligible <input type="checkbox"/> not determined
21. History and significance on continuation page. <input type="checkbox"/>		22. Sources of information on continuation page. <input type="checkbox"/>

ARCHITECTURAL INFORMATION

23. Category of property: <input type="checkbox"/> building(s) <input type="checkbox"/> site <input type="checkbox"/> structure <input type="checkbox"/> object	30. Roof material:	37. Windows: <input type="checkbox"/> historic <input type="checkbox"/> replacement Pane arrangement:
24. Vernacular or property type:	31. Chimney placement:	38. Acreage (rural): Visible from public road? <input type="checkbox"/>
25. Architectural Style:	32. Structural system:	39. Changes (describe in box 28 cont.): <input type="checkbox"/> Addition(s) Date(s): <input type="checkbox"/> Altered Date(s): <input type="checkbox"/> Moved Date(s): <input type="checkbox"/> Other Date(s):
26. Plan shape:	33. Ext. wall cladding:	Endangered by:
27. Number of stories: 0	34. Foundation material:	40. Number of outbuildings (describe in box 40 cont.):
28. Number of bays (1st floor): 0	35. Basement type:	41. Further description of building features and associated resources on continuation page. <input type="checkbox"/>
29. Roof type:	36. Front porch type/placement:	

OTHER

42. Current owner/address:	43. Form prepared by (name and org.): Landmarks Association of St. Louis	44. Survey date: 2006
		45. Date of revisions:

FOR SHPO USE:

Date entered in inventory:	Level of survey <input type="checkbox"/> reconnaissance <input type="checkbox"/> intensive	Additional research needed? <input type="checkbox"/> yes <input type="checkbox"/> no
National Register Status <input type="checkbox"/> listed <input type="checkbox"/> in listed district Name: <input type="checkbox"/> pending listing <input type="checkbox"/> eligible (individually) <input type="checkbox"/> eligible (district) <input type="checkbox"/> not eligible <input type="checkbox"/> not determined	Other:	



**ADDITIONAL INFORMATION:**

- 21. (cont.) History and significance. Expand box as necessary, or add continuation pages.
- 22. (cont.) Sources of information. Expand box as necessary, or add continuation pages.
- 40. (cont.) Description of environment and outbuildings. Expand box as necessary, or add continuation pages.
- 41. (cont.) Further description of important architectural features. Expand box as necessary, or add continuation pages.



MISSOURI DEPARTMENT OF NATURAL RESOURCES  
STATE HISTORIC PRESERVATION OFFICE, P.O. Box 176, Jefferson City, MO 6510

**ARCHITECTURAL/HISTORIC INVENTORY FORM**

1. Survey No. SLC-AS-045-0565		2. Survey Name: Carondelet	
3. County:		4. Address (Street No.) 6227	Street (name) Minnesota Avenue
5. City: St. Louis City	Vicinity: <input type="checkbox"/>	6. UTM:	7. Township/Range/Section:
8. Historic name (if known):			9. Present/other name (if known):
10. Ownership: <input type="checkbox"/> Private <input type="checkbox"/> Public		11a. Historic use (if known): dwelling	11b. Current use:

**HISTORICAL INFORMATION**

12. Construction date: 1907	15. Architect: G. Smith and Son	18. Previously surveyed? <input type="checkbox"/> Cite survey name in box 22 cont. (page 3)
13. Significant date/period:	16. Builder/contractor:	19. On National Register? <input type="checkbox"/> indiv. <input type="checkbox"/> district Cite nomination name in box 22 cont. (page 3)
14. Area(s) of significance:	17. Original or significant owner: Geo. Cooper	20. National Register eligible? <input type="checkbox"/> individually eligible <input type="checkbox"/> district potential C <input type="checkbox"/> NC <input type="checkbox"/> <input type="checkbox"/> not eligible <input type="checkbox"/> not determined
21. History and significance on continuation page. <input type="checkbox"/>		22. Sources of information on continuation page. <input type="checkbox"/>

**ARCHITECTURAL INFORMATION**

23. Category of property: <input type="checkbox"/> building(s) <input type="checkbox"/> site <input type="checkbox"/> structure <input type="checkbox"/> object	30. Roof material:	37. Windows: <input type="checkbox"/> historic <input type="checkbox"/> replacement Pane arrangement:
24. Vernacular or property type:	31. Chimney placement:	38. Acreage (rural): Visible from public road? <input type="checkbox"/>
25. Architectural Style:	32. Structural system:	39. Changes (describe in box 28 cont.): <input type="checkbox"/> Addition(s) Date(s): <input type="checkbox"/> Altered Date(s): <input type="checkbox"/> Moved Date(s): <input type="checkbox"/> Other Date(s):
26. Plan shape:	33. Ext. wall cladding: brick	Endangered by:
27. Number of stories: 2	34. Foundation material:	
28. Number of bays (1st floor): 0	35. Basement type:	40. Number of outbuildings (describe in box 40 cont.):
29. Roof type:	36. Front porch type/placement:	41. Further description of building features and associated resources on continuation page. <input type="checkbox"/>

**OTHER**

42. Current owner/address:	43. Form prepared by (name and org.): Landmarks Association of St. Louis	44. Survey date: 2006
		45. Date of revisions:

**FOR SHPO USE:**

Date entered in inventory:	Level of survey <input type="checkbox"/> reconnaissance <input type="checkbox"/> intensive	Additional research needed? <input type="checkbox"/> yes <input type="checkbox"/> no
National Register Status <input type="checkbox"/> listed <input type="checkbox"/> in listed district Name: <input type="checkbox"/> pending listing <input type="checkbox"/> eligible (individually) <input type="checkbox"/> eligible (district) <input type="checkbox"/> not eligible <input type="checkbox"/> not determined	Other:	



**ADDITIONAL INFORMATION:**

21. (cont.) History and significance. Expand box as necessary, or add continuation pages.

22. (cont.) Sources of information. Expand box as necessary, or add continuation pages.

40. (cont.) Description of environment and outbuildings. Expand box as necessary, or add continuation pages.

Building permit # F-3848.

41. (cont.) Further description of important architectural features. Expand box as necessary, or add continuation pages.



MISSOURI DEPARTMENT OF NATURAL RESOURCES  
STATE HISTORIC PRESERVATION OFFICE, P.O. Box 176, Jefferson City, MO 6510

**ARCHITECTURAL/HISTORIC INVENTORY FORM**

1. Survey No. SLC-AS-045-0566		2. Survey Name: Carondelet	
3. County:		4. Address (Street No.) 6228	Street (name) Minnesota Avenue
5. City: St. Louis City	Vicinity: <input type="checkbox"/>	6. UTM:	
7. Township/Range/Section:		8. Historic name (if known):	
9. Present/other name (if known):		10. Ownership: <input type="checkbox"/> Private <input type="checkbox"/> Public	
11a. Historic use (if known):		11b. Current use:	

**HISTORICAL INFORMATION**

12. Construction date:	15. Architect:	18. Previously surveyed? <input type="checkbox"/> Cite survey name in box 22 cont. (page 3)
13. Significant date/period:	16. Builder/contractor:	19. On National Register? <input type="checkbox"/> indiv. <input type="checkbox"/> district Cite nomination name in box 22 cont. (page 3)
14. Area(s) of significance:	17. Original or significant owner:	20. National Register eligible? <input type="checkbox"/> individually eligible <input type="checkbox"/> district potential C <input type="checkbox"/> NC <input type="checkbox"/> <input type="checkbox"/> not eligible <input type="checkbox"/> not determined
21. History and significance on continuation page. <input type="checkbox"/>		22. Sources of information on continuation page. <input type="checkbox"/>

**ARCHITECTURAL INFORMATION**

23. Category of property: <input type="checkbox"/> building(s) <input type="checkbox"/> site <input type="checkbox"/> structure <input type="checkbox"/> object	30. Roof material:	37. Windows: <input type="checkbox"/> historic <input type="checkbox"/> replacement Pane arrangement:
24. Vernacular or property type:	31. Chimney placement:	38. Acreage (rural): Visible from public road? <input type="checkbox"/>
25. Architectural Style:	32. Structural system:	39. Changes (describe in box 28 cont.): <input type="checkbox"/> Addition(s) Date(s): <input type="checkbox"/> Altered Date(s): <input type="checkbox"/> Moved Date(s): <input type="checkbox"/> Other Date(s):
26. Plan shape:	33. Ext. wall cladding:	Endangered by:
27. Number of stories: 0	34. Foundation material:	40. Number of outbuildings (describe in box 40 cont.):
28. Number of bays (1st floor): 0	35. Basement type:	41. Further description of building features and associated resources on continuation page. <input type="checkbox"/>
29. Roof type:	36. Front porch type/placement:	

**OTHER**

42. Current owner/address:	43. Form prepared by (name and org.): Landmarks Association of St. Louis	44. Survey date: 2006
		45. Date of revisions:

**FOR SHPO USE:**

Date entered in inventory:	Level of survey <input type="checkbox"/> reconnaissance <input type="checkbox"/> intensive	Additional research needed? <input type="checkbox"/> yes <input type="checkbox"/> no
National Register Status <input type="checkbox"/> listed <input type="checkbox"/> in listed district Name: <input type="checkbox"/> pending listing <input type="checkbox"/> eligible (individually) <input type="checkbox"/> eligible (district) <input type="checkbox"/> not eligible <input type="checkbox"/> not determined	Other:	



**ADDITIONAL INFORMATION:**

- 21. (cont.) History and significance. Expand box as necessary, or add continuation pages.
- 22. (cont.) Sources of information. Expand box as necessary, or add continuation pages.
- 40. (cont.) Description of environment and outbuildings. Expand box as necessary, or add continuation pages.
- 41. (cont.) Further description of important architectural features. Expand box as necessary, or add continuation pages.





MISSOURI DEPARTMENT OF NATURAL RESOURCES  
STATE HISTORIC PRESERVATION OFFICE, P.O. Box 176, Jefferson City, MO 6510

**ARCHITECTURAL/HISTORIC INVENTORY FORM**

1. Survey No. SLC-AS-045-0567		2. Survey Name: Carondelet	
3. County:		4. Address (Street No.) 6301	Street (name) Minnesota Avenue
5. City: St. Louis City	Vicinity: <input type="checkbox"/>	6. UTM:	
7. Township/Range/Section:		8. Historic name (if known):	
9. Present/other name (if known):		10. Ownership: <input type="checkbox"/> Private <input type="checkbox"/> Public	
11a. Historic use (if known): dwelling		11b. Current use:	

**HISTORICAL INFORMATION**

12. Construction date: 1910	15. Architect: Mrs. G. M. Wolrand	18. Previously surveyed? <input type="checkbox"/> Cite survey name in box 22 cont. (page 3)
13. Significant date/period:	16. Builder/contractor:	19. On National Register? <input type="checkbox"/> indiv. <input type="checkbox"/> district Cite nomination name in box 22 cont. (page 3)
14. Area(s) of significance:	17. Original or significant owner: Mrs. G. M. Wolrand	20. National Register eligible? <input type="checkbox"/> individually eligible <input type="checkbox"/> district potential C <input type="checkbox"/> NC <input type="checkbox"/> <input type="checkbox"/> not eligible <input type="checkbox"/> not determined
21. History and significance on continuation page. <input type="checkbox"/>		22. Sources of information on continuation page. <input type="checkbox"/>

**ARCHITECTURAL INFORMATION**

23. Category of property: <input type="checkbox"/> building(s) <input type="checkbox"/> site <input type="checkbox"/> structure <input type="checkbox"/> object	30. Roof material:	37. Windows: <input type="checkbox"/> historic <input type="checkbox"/> replacement Pane arrangement:
24. Vernacular or property type:	31. Chimney placement:	38. Acreage (rural): Visible from public road? <input type="checkbox"/>
25. Architectural Style:	32. Structural system:	39. Changes (describe in box 28 cont.): <input type="checkbox"/> Addition(s) Date(s): <input type="checkbox"/> Altered Date(s): <input type="checkbox"/> Moved Date(s): <input type="checkbox"/> Other Date(s):
26. Plan shape:	33. Ext. wall cladding: brick	Endangered by:
27. Number of stories: 1	34. Foundation material:	40. Number of outbuildings (describe in box 40 cont.):
28. Number of bays (1st floor): 0	35. Basement type:	41. Further description of building features and associated resources on continuation page. <input type="checkbox"/>
29. Roof type:	36. Front porch type/placement:	

**OTHER**

42. Current owner/address:	43. Form prepared by (name and org.): Landmarks Association of St. Louis	44. Survey date: 2006
		45. Date of revisions:

**FOR SHPO USE:**

Date entered in inventory:	Level of survey <input type="checkbox"/> reconnaissance <input type="checkbox"/> intensive	Additional research needed? <input type="checkbox"/> yes <input type="checkbox"/> no
National Register Status <input type="checkbox"/> listed <input type="checkbox"/> in listed district Name: <input type="checkbox"/> pending listing <input type="checkbox"/> eligible (individually) <input type="checkbox"/> eligible (district) <input type="checkbox"/> not eligible <input type="checkbox"/> not determined	Other:	



**ADDITIONAL INFORMATION:**

21. (cont.) History and significance. Expand box as necessary, or add continuation pages.

22. (cont.) Sources of information. Expand box as necessary, or add continuation pages.

40. (cont.) Description of environment and outbuildings. Expand box as necessary, or add continuation pages.

building permit # G-3778.

41. (cont.) Further description of important architectural features. Expand box as necessary, or add continuation pages.



MISSOURI DEPARTMENT OF NATURAL RESOURCES  
STATE HISTORIC PRESERVATION OFFICE, P.O. Box 176, Jefferson City, MO 6510

**ARCHITECTURAL/HISTORIC INVENTORY FORM**

1. Survey No. SLC-AS-045-0568		2. Survey Name: Carondelet	
3. County:		4. Address (Street No.) 6305	Street (name) Minnesota Avenue
5. City: St. Louis City	Vicinity: <input type="checkbox"/>	6. UTM:	
8. Historic name (if known):		9. Present/other name (if known):	
10. Ownership: <input type="checkbox"/> Private <input type="checkbox"/> Public		11a. Historic use (if known): dwelling	11b. Current use:

**HISTORICAL INFORMATION**

12. Construction date: 1910	15. Architect: Mrs. G. M. Wolrand	18. Previously surveyed? <input type="checkbox"/> Cite survey name in box 22 cont. (page 3)
13. Significant date/period:	16. Builder/contractor:	19. On National Register? <input type="checkbox"/> indiv. <input type="checkbox"/> district Cite nomination name in box 22 cont. (page 3)
14. Area(s) of significance:	17. Original or significant owner: Mrs. G. M. Wolrand	20. National Register eligible? <input type="checkbox"/> individually eligible <input type="checkbox"/> district potential C <input type="checkbox"/> NC <input type="checkbox"/> <input type="checkbox"/> not eligible <input type="checkbox"/> not determined
21. History and significance on continuation page. <input type="checkbox"/>		22. Sources of information on continuation page. <input type="checkbox"/>

**ARCHITECTURAL INFORMATION**

23. Category of property: <input type="checkbox"/> building(s) <input type="checkbox"/> site <input type="checkbox"/> structure <input type="checkbox"/> object	30. Roof material:	37. Windows: <input type="checkbox"/> historic <input type="checkbox"/> replacement Pane arrangement:
24. Vernacular or property type:	31. Chimney placement:	38. Acreage (rural): Visible from public road? <input type="checkbox"/>
25. Architectural Style:	32. Structural system:	39. Changes (describe in box 28 cont.): <input type="checkbox"/> Addition(s) Date(s): <input type="checkbox"/> Altered Date(s): <input type="checkbox"/> Moved Date(s): <input type="checkbox"/> Other Date(s):
26. Plan shape:	33. Ext. wall cladding: brick	Endangered by:
27. Number of stories: 1	34. Foundation material:	40. Number of outbuildings (describe in box 40 cont.):
28. Number of bays (1st floor): 0	35. Basement type:	41. Further description of building features and associated resources on continuation page. <input type="checkbox"/>
29. Roof type:	36. Front porch type/placement:	

**OTHER**

42. Current owner/address:	43. Form prepared by (name and org.): Landmarks Association of St. Louis	44. Survey date: 2006
		45. Date of revisions:

**FOR SHPO USE:**

Date entered in inventory:	Level of survey <input type="checkbox"/> reconnaissance <input type="checkbox"/> intensive	Additional research needed? <input type="checkbox"/> yes <input type="checkbox"/> no
National Register Status <input type="checkbox"/> listed <input type="checkbox"/> in listed district Name: <input type="checkbox"/> pending listing <input type="checkbox"/> eligible (individually) <input type="checkbox"/> eligible (district) <input type="checkbox"/> not eligible <input type="checkbox"/> not determined	Other:	



**ADDITIONAL INFORMATION:**

21. (cont.) History and significance. Expand box as necessary, or add continuation pages.

22. (cont.) Sources of information. Expand box as necessary, or add continuation pages.

40. (cont.) Description of environment and outbuildings. Expand box as necessary, or add continuation pages.

building permit # G-3778. 1922 permit for alterations (\$100).

41. (cont.) Further description of important architectural features. Expand box as necessary, or add continuation pages.



MISSOURI DEPARTMENT OF NATURAL RESOURCES  
STATE HISTORIC PRESERVATION OFFICE, P.O. Box 176, Jefferson City, MO 6510

**ARCHITECTURAL/HISTORIC INVENTORY FORM**

1. Survey No. SLC-AS-045-0569		2. Survey Name: Carondelet	
3. County:		4. Address (Street No.) 6309	Street (name) Minnesota Avenue
5. City: St. Louis City	Vicinity: <input type="checkbox"/>	6. UTM:	
7. Township/Range/Section:		8. Historic name (if known):	
9. Present/other name (if known):		10. Ownership: <input type="checkbox"/> Private <input type="checkbox"/> Public	
11a. Historic use (if known):		11b. Current use:	

**HISTORICAL INFORMATION**

12. Construction date:	15. Architect:	18. Previously surveyed? <input type="checkbox"/> Cite survey name in box 22 cont. (page 3)
13. Significant date/period:	16. Builder/contractor:	19. On National Register? <input type="checkbox"/> indiv. <input type="checkbox"/> district Cite nomination name in box 22 cont. (page 3)
14. Area(s) of significance:	17. Original or significant owner:	20. National Register eligible? <input type="checkbox"/> individually eligible <input type="checkbox"/> district potential C <input type="checkbox"/> NC <input type="checkbox"/> <input type="checkbox"/> not eligible <input type="checkbox"/> not determined
21. History and significance on continuation page. <input type="checkbox"/>		22. Sources of information on continuation page. <input type="checkbox"/>

**ARCHITECTURAL INFORMATION**

23. Category of property: <input type="checkbox"/> building(s) <input type="checkbox"/> site <input type="checkbox"/> structure <input type="checkbox"/> object	30. Roof material:	37. Windows: <input type="checkbox"/> historic <input type="checkbox"/> replacement Pane arrangement:
24. Vernacular or property type:	31. Chimney placement:	38. Acreage (rural): Visible from public road? <input type="checkbox"/>
25. Architectural Style:	32. Structural system:	39. Changes (describe in box 28 cont.): <input type="checkbox"/> Addition(s) Date(s): <input type="checkbox"/> Altered Date(s): <input type="checkbox"/> Moved Date(s): <input type="checkbox"/> Other Date(s):
26. Plan shape:	33. Ext. wall cladding:	Endangered by:
27. Number of stories: 0	34. Foundation material:	40. Number of outbuildings (describe in box 40 cont.):
28. Number of bays (1st floor): 0	35. Basement type:	41. Further description of building features and associated resources on continuation page. <input type="checkbox"/>
29. Roof type:	36. Front porch type/placement:	

**OTHER**

42. Current owner/address:	43. Form prepared by (name and org.): Landmarks Association of St. Louis	44. Survey date: 2006
		45. Date of revisions:

**FOR SHPO USE:**

Date entered in inventory:	Level of survey <input type="checkbox"/> reconnaissance <input type="checkbox"/> intensive	Additional research needed? <input type="checkbox"/> yes <input type="checkbox"/> no
National Register Status <input type="checkbox"/> listed <input type="checkbox"/> in listed district Name: <input type="checkbox"/> pending listing <input type="checkbox"/> eligible (individually) <input type="checkbox"/> eligible (district) <input type="checkbox"/> not eligible <input type="checkbox"/> not determined	Other:	



**ADDITIONAL INFORMATION:**

- 21. (cont.) History and significance. Expand box as necessary, or add continuation pages.
- 22. (cont.) Sources of information. Expand box as necessary, or add continuation pages.
- 40. (cont.) Description of environment and outbuildings. Expand box as necessary, or add continuation pages.
- 41. (cont.) Further description of important architectural features. Expand box as necessary, or add continuation pages.



MISSOURI DEPARTMENT OF NATURAL RESOURCES  
STATE HISTORIC PRESERVATION OFFICE, P.O. Box 176, Jefferson City, MO 6510

**ARCHITECTURAL/HISTORIC INVENTORY FORM**

1. Survey No. SLC-AS-045-0570		2. Survey Name: Carondelet	
3. County:		4. Address (Street No.) 6311-13	Street (name) Minnesota Avenue
5. City: St. Louis City	Vicinity: <input type="checkbox"/>	6. UTM:	
8. Historic name (if known):		9. Present/other name (if known):	
10. Ownership: <input type="checkbox"/> Private <input type="checkbox"/> Public		11a. Historic use (if known):	11b. Current use:

**HISTORICAL INFORMATION**

12. Construction date:	15. Architect:	18. Previously surveyed? <input type="checkbox"/> Cite survey name in box 22 cont. (page 3)
13. Significant date/period:	16. Builder/contractor:	19. On National Register? <input type="checkbox"/> indiv. <input type="checkbox"/> district Cite nomination name in box 22 cont. (page 3)
14. Area(s) of significance:	17. Original or significant owner:	20. National Register eligible? <input type="checkbox"/> individually eligible <input type="checkbox"/> district potential C <input type="checkbox"/> NC <input type="checkbox"/> <input type="checkbox"/> not eligible <input type="checkbox"/> not determined
21. History and significance on continuation page. <input type="checkbox"/>		22. Sources of information on continuation page. <input type="checkbox"/>

**ARCHITECTURAL INFORMATION**

23. Category of property: <input type="checkbox"/> building(s) <input type="checkbox"/> site <input type="checkbox"/> structure <input type="checkbox"/> object	30. Roof material:	37. Windows: <input type="checkbox"/> historic <input type="checkbox"/> replacement Pane arrangement:
24. Vernacular or property type:	31. Chimney placement:	38. Acreage (rural): Visible from public road? <input type="checkbox"/>
25. Architectural Style:	32. Structural system:	39. Changes (describe in box 28 cont.): <input type="checkbox"/> Addition(s) Date(s): <input type="checkbox"/> Altered Date(s): <input type="checkbox"/> Moved Date(s): <input type="checkbox"/> Other Date(s):
26. Plan shape:	33. Ext. wall cladding:	Endangered by:
27. Number of stories: 0	34. Foundation material:	40. Number of outbuildings (describe in box 40 cont.):
28. Number of bays (1st floor): 0	35. Basement type:	41. Further description of building features and associated resources on continuation page. <input type="checkbox"/>
29. Roof type:	36. Front porch type/placement:	

**OTHER**

42. Current owner/address:	43. Form prepared by (name and org.): Landmarks Association of St. Louis	44. Survey date: 2006
		45. Date of revisions:

**FOR SHPO USE:**

Date entered in inventory:	Level of survey <input type="checkbox"/> reconnaissance <input type="checkbox"/> intensive	Additional research needed? <input type="checkbox"/> yes <input type="checkbox"/> no
National Register Status <input type="checkbox"/> listed <input type="checkbox"/> in listed district Name: <input type="checkbox"/> pending listing <input type="checkbox"/> eligible (individually) <input type="checkbox"/> eligible (district) <input type="checkbox"/> not eligible <input type="checkbox"/> not determined	Other:	



**ARCHITECTURAL/HISTORIC INVENTORY FORM**

---

SLC-AS-045-0570

Page 2

**ADDITIONAL INFORMATION:**

- 21. (cont.) History and significance. Expand box as necessary, or add continuation pages.
- 22. (cont.) Sources of information. Expand box as necessary, or add continuation pages.
- 40. (cont.) Description of environment and outbuildings. Expand box as necessary, or add continuation pages.
- 41. (cont.) Further description of important architectural features. Expand box as necessary, or add continuation pages.





MISSOURI DEPARTMENT OF NATURAL RESOURCES  
STATE HISTORIC PRESERVATION OFFICE, P.O. Box 176, Jefferson City, MO 6510

ARCHITECTURAL/HISTORIC INVENTORY FORM

1. Survey No. SLC-AS-045-0571		2. Survey Name: Carondelet	
3. County:		4. Address (Street No.) 6312	Street (name) Minnesota Avenue
5. City: St. Louis City	Vicinity: <input type="checkbox"/>	6. UTM:	
7. Township/Range/Section:		8. Historic name (if known):	
9. Present/other name (if known):		10. Ownership: <input type="checkbox"/> Private <input type="checkbox"/> Public	
11a. Historic use (if known):		11b. Current use:	

HISTORICAL INFORMATION

12. Construction date:	15. Architect:	18. Previously surveyed? <input type="checkbox"/> Cite survey name in box 22 cont. (page 3)
13. Significant date/period:	16. Builder/contractor:	19. On National Register? <input type="checkbox"/> indiv. <input type="checkbox"/> district Cite nomination name in box 22 cont. (page 3)
14. Area(s) of significance:	17. Original or significant owner:	20. National Register eligible? <input type="checkbox"/> individually eligible <input type="checkbox"/> district potential C <input type="checkbox"/> NC <input type="checkbox"/> <input type="checkbox"/> not eligible <input type="checkbox"/> not determined
21. History and significance on continuation page. <input type="checkbox"/>		22. Sources of information on continuation page. <input type="checkbox"/>

ARCHITECTURAL INFORMATION

23. Category of property: <input type="checkbox"/> building(s) <input type="checkbox"/> site <input type="checkbox"/> structure <input type="checkbox"/> object	30. Roof material:	37. Windows: <input type="checkbox"/> historic <input type="checkbox"/> replacement Pane arrangement:
24. Vernacular or property type:	31. Chimney placement:	38. Acreage (rural): Visible from public road? <input type="checkbox"/>
25. Architectural Style:	32. Structural system:	39. Changes (describe in box 28 cont.): <input type="checkbox"/> Addition(s) Date(s): <input type="checkbox"/> Altered Date(s): <input type="checkbox"/> Moved Date(s): <input type="checkbox"/> Other Date(s):
26. Plan shape:	33. Ext. wall cladding:	Endangered by:
27. Number of stories: 0	34. Foundation material:	40. Number of outbuildings (describe in box 40 cont.):
28. Number of bays (1st floor): 0	35. Basement type:	41. Further description of building features and associated resources on continuation page. <input type="checkbox"/>
29. Roof type:	36. Front porch type/placement:	

OTHER

42. Current owner/address:	43. Form prepared by (name and org.): Landmarks Association of St. Louis	44. Survey date: 2006
		45. Date of revisions:

FOR SHPO USE:

Date entered in inventory:	Level of survey <input type="checkbox"/> reconnaissance <input type="checkbox"/> intensive	Additional research needed? <input type="checkbox"/> yes <input type="checkbox"/> no
National Register Status <input type="checkbox"/> listed <input type="checkbox"/> in listed district Name: <input type="checkbox"/> pending listing <input type="checkbox"/> eligible (individually) <input type="checkbox"/> eligible (district) <input type="checkbox"/> not eligible <input type="checkbox"/> not determined	Other:	



**ARCHITECTURAL/HISTORIC INVENTORY FORM**

---

SLC-AS-045-0571

Page 2

**ADDITIONAL INFORMATION:**

- 21. (cont.) History and significance. Expand box as necessary, or add continuation pages.
- 22. (cont.) Sources of information. Expand box as necessary, or add continuation pages.
- 40. (cont.) Description of environment and outbuildings. Expand box as necessary, or add continuation pages.
- 41. (cont.) Further description of important architectural features. Expand box as necessary, or add continuation pages.



MISSOURI DEPARTMENT OF NATURAL RESOURCES  
STATE HISTORIC PRESERVATION OFFICE, P.O. Box 176, Jefferson City, MO 6510

**ARCHITECTURAL/HISTORIC INVENTORY FORM**

1. Survey No. SLC-AS-045-0572		2. Survey Name: Carondelet	
3. County:		4. Address (Street No.) 6317	Street (name) Minnesota Avenue
5. City: St. Louis City	Vicinity: <input type="checkbox"/>	6. UTM:	
7. Township/Range/Section:		8. Historic name (if known):	
9. Present/other name (if known):		10. Ownership: <input type="checkbox"/> Private <input type="checkbox"/> Public	
11a. Historic use (if known):		11b. Current use:	

**HISTORICAL INFORMATION**

12. Construction date:	15. Architect:	18. Previously surveyed? <input type="checkbox"/> Cite survey name in box 22 cont. (page 3)
13. Significant date/period:	16. Builder/contractor:	19. On National Register? <input type="checkbox"/> indiv. <input type="checkbox"/> district Cite nomination name in box 22 cont. (page 3)
14. Area(s) of significance:	17. Original or significant owner:	20. National Register eligible? <input type="checkbox"/> individually eligible <input type="checkbox"/> district potential C <input type="checkbox"/> NC <input type="checkbox"/> <input type="checkbox"/> not eligible <input type="checkbox"/> not determined
21. History and significance on continuation page. <input type="checkbox"/>		22. Sources of information on continuation page. <input type="checkbox"/>

**ARCHITECTURAL INFORMATION**

23. Category of property: <input type="checkbox"/> building(s) <input type="checkbox"/> site <input type="checkbox"/> structure <input type="checkbox"/> object	30. Roof material:	37. Windows: <input type="checkbox"/> historic <input type="checkbox"/> replacement Pane arrangement:
24. Vernacular or property type:	31. Chimney placement:	38. Acreage (rural): Visible from public road? <input type="checkbox"/>
25. Architectural Style:	32. Structural system:	39. Changes (describe in box 28 cont.): <input type="checkbox"/> Addition(s) Date(s): <input type="checkbox"/> Altered Date(s): <input type="checkbox"/> Moved Date(s): <input type="checkbox"/> Other Date(s):
26. Plan shape:	33. Ext. wall cladding:	Endangered by:
27. Number of stories: 0	34. Foundation material:	40. Number of outbuildings (describe in box 40 cont.):
28. Number of bays (1st floor): 0	35. Basement type:	41. Further description of building features and associated resources on continuation page. <input type="checkbox"/>
29. Roof type:	36. Front porch type/placement:	

**OTHER**

42. Current owner/address:	43. Form prepared by (name and org.): Landmarks Association of St. Louis	44. Survey date: 2006
		45. Date of revisions:

**FOR SHPO USE:**

Date entered in inventory:	Level of survey <input type="checkbox"/> reconnaissance <input type="checkbox"/> intensive	Additional research needed? <input type="checkbox"/> yes <input type="checkbox"/> no
National Register Status <input type="checkbox"/> listed <input type="checkbox"/> in listed district Name: <input type="checkbox"/> pending listing <input type="checkbox"/> eligible (individually) <input type="checkbox"/> eligible (district) <input type="checkbox"/> not eligible <input type="checkbox"/> not determined	Other:	



**ADDITIONAL INFORMATION:**

21. (cont.) History and significance. Expand box as necessary, or add continuation pages.

22. (cont.) Sources of information. Expand box as necessary, or add continuation pages.

40. (cont.) Description of environment and outbuildings. Expand box as necessary, or add continuation pages.

1918 permit for shed. 1924 permit for alterations (\$50) to frame dwelling.

41. (cont.) Further description of important architectural features. Expand box as necessary, or add continuation pages.



MISSOURI DEPARTMENT OF NATURAL RESOURCES  
STATE HISTORIC PRESERVATION OFFICE, P.O. Box 176, Jefferson City, MO 6510

**ARCHITECTURAL/HISTORIC INVENTORY FORM**

1. Survey No. SLC-AS-045-0573		2. Survey Name: Carondelet	
3. County:		4. Address (Street No.) 6321	Street (name) Minnesota Avenue
5. City: St. Louis City	Vicinity: <input type="checkbox"/>	6. UTM:	
7. Township/Range/Section:		8. Historic name (if known):	
9. Present/other name (if known):		10. Ownership: <input type="checkbox"/> Private <input type="checkbox"/> Public	
11a. Historic use (if known):		11b. Current use:	

**HISTORICAL INFORMATION**

12. Construction date:	15. Architect:	18. Previously surveyed? <input type="checkbox"/> Cite survey name in box 22 cont. (page 3)
13. Significant date/period:	16. Builder/contractor:	19. On National Register? <input type="checkbox"/> indiv. <input type="checkbox"/> district Cite nomination name in box 22 cont. (page 3)
14. Area(s) of significance:	17. Original or significant owner:	20. National Register eligible? <input type="checkbox"/> individually eligible <input type="checkbox"/> district potential C <input type="checkbox"/> NC <input type="checkbox"/> <input type="checkbox"/> not eligible <input type="checkbox"/> not determined
21. History and significance on continuation page. <input type="checkbox"/>		22. Sources of information on continuation page. <input type="checkbox"/>

**ARCHITECTURAL INFORMATION**

23. Category of property: <input type="checkbox"/> building(s) <input type="checkbox"/> site <input type="checkbox"/> structure <input type="checkbox"/> object	30. Roof material:	37. Windows: <input type="checkbox"/> historic <input type="checkbox"/> replacement Pane arrangement:
24. Vernacular or property type:	31. Chimney placement:	38. Acreage (rural): Visible from public road? <input type="checkbox"/>
25. Architectural Style:	32. Structural system:	39. Changes (describe in box 28 cont.): <input type="checkbox"/> Addition(s) Date(s): <input type="checkbox"/> Altered Date(s): <input type="checkbox"/> Moved Date(s): <input type="checkbox"/> Other Date(s):
26. Plan shape:	33. Ext. wall cladding:	Endangered by:
27. Number of stories: 0	34. Foundation material:	40. Number of outbuildings (describe in box 40 cont.):
28. Number of bays (1st floor): 0	35. Basement type:	41. Further description of building features and associated resources on continuation page. <input type="checkbox"/>
29. Roof type:	36. Front porch type/placement:	

**OTHER**

42. Current owner/address:	43. Form prepared by (name and org.): Landmarks Association of St. Louis	44. Survey date: 2006
		45. Date of revisions:

**FOR SHPO USE:**

Date entered in inventory:	Level of survey <input type="checkbox"/> reconnaissance <input type="checkbox"/> intensive	Additional research needed? <input type="checkbox"/> yes <input type="checkbox"/> no
National Register Status <input type="checkbox"/> listed <input type="checkbox"/> in listed district Name: <input type="checkbox"/> pending listing <input type="checkbox"/> eligible (individually) <input type="checkbox"/> eligible (district) <input type="checkbox"/> not eligible <input type="checkbox"/> not determined	Other:	



**ARCHITECTURAL/HISTORIC INVENTORY FORM**

---

SLC-AS-045-0573

Page 2

**ADDITIONAL INFORMATION:**

- 21. (cont.) History and significance. Expand box as necessary, or add continuation pages.
- 22. (cont.) Sources of information. Expand box as necessary, or add continuation pages.
- 40. (cont.) Description of environment and outbuildings. Expand box as necessary, or add continuation pages.
- 41. (cont.) Further description of important architectural features. Expand box as necessary, or add continuation pages.



MISSOURI DEPARTMENT OF NATURAL RESOURCES  
STATE HISTORIC PRESERVATION OFFICE, P.O. Box 176, Jefferson City, MO 6510

**ARCHITECTURAL/HISTORIC INVENTORY FORM**

1. Survey No. SLC-AS-045-0574		2. Survey Name: Carondelet	
3. County:		4. Address (Street No.) 6323	Street (name) Minnesota Avenue
5. City: St. Louis City	Vicinity: <input type="checkbox"/>	6. UTM:	
7. Township/Range/Section:		8. Historic name (if known):	
9. Present/other name (if known):		10. Ownership: <input type="checkbox"/> Private <input type="checkbox"/> Public	
11a. Historic use (if known):		11b. Current use:	

**HISTORICAL INFORMATION**

12. Construction date:	15. Architect:	18. Previously surveyed? <input type="checkbox"/> Cite survey name in box 22 cont. (page 3)
13. Significant date/period:	16. Builder/contractor:	19. On National Register? <input type="checkbox"/> indiv. <input type="checkbox"/> district Cite nomination name in box 22 cont. (page 3)
14. Area(s) of significance:	17. Original or significant owner:	20. National Register eligible? <input type="checkbox"/> individually eligible <input type="checkbox"/> district potential C <input type="checkbox"/> NC <input type="checkbox"/> <input type="checkbox"/> not eligible <input type="checkbox"/> not determined
21. History and significance on continuation page. <input type="checkbox"/>		22. Sources of information on continuation page. <input type="checkbox"/>

**ARCHITECTURAL INFORMATION**

23. Category of property: <input type="checkbox"/> building(s) <input type="checkbox"/> site <input type="checkbox"/> structure <input type="checkbox"/> object	30. Roof material:	37. Windows: <input type="checkbox"/> historic <input type="checkbox"/> replacement Pane arrangement:
24. Vernacular or property type:	31. Chimney placement:	38. Acreage (rural): Visible from public road? <input type="checkbox"/>
25. Architectural Style:	32. Structural system:	39. Changes (describe in box 28 cont.): <input type="checkbox"/> Addition(s) Date(s): <input type="checkbox"/> Altered Date(s): <input type="checkbox"/> Moved Date(s): <input type="checkbox"/> Other Date(s):
26. Plan shape:	33. Ext. wall cladding:	Endangered by:
27. Number of stories: 0	34. Foundation material:	40. Number of outbuildings (describe in box 40 cont.):
28. Number of bays (1st floor): 0	35. Basement type:	41. Further description of building features and associated resources on continuation page. <input type="checkbox"/>
29. Roof type:	36. Front porch type/placement:	

**OTHER**

42. Current owner/address:	43. Form prepared by (name and org.): Landmarks Association of St. Louis	44. Survey date: 2006
		45. Date of revisions:

**FOR SHPO USE:**

Date entered in inventory:	Level of survey <input type="checkbox"/> reconnaissance <input type="checkbox"/> intensive	Additional research needed? <input type="checkbox"/> yes <input type="checkbox"/> no
National Register Status <input type="checkbox"/> listed <input type="checkbox"/> in listed district Name: <input type="checkbox"/> pending listing <input type="checkbox"/> eligible (individually) <input type="checkbox"/> eligible (district) <input type="checkbox"/> not eligible <input type="checkbox"/> not determined	Other:	



**ADDITIONAL INFORMATION:**

- 21. (cont.) History and significance. Expand box as necessary, or add continuation pages.
- 22. (cont.) Sources of information. Expand box as necessary, or add continuation pages.
- 40. (cont.) Description of environment and outbuildings. Expand box as necessary, or add continuation pages.
- 41. (cont.) Further description of important architectural features. Expand box as necessary, or add continuation pages.





MISSOURI DEPARTMENT OF NATURAL RESOURCES  
STATE HISTORIC PRESERVATION OFFICE, P.O. Box 176, Jefferson City, MO 6510

ARCHITECTURAL/HISTORIC INVENTORY FORM

1. Survey No. SLC-AS-045-0575		2. Survey Name: Carondelet	
3. County:		4. Address (Street No.) 6327	Street (name) Minnesota Avenue
5. City: St. Louis City	Vicinity: <input type="checkbox"/>	6. UTM:	
8. Historic name (if known):		9. Present/other name (if known):	
10. Ownership: <input type="checkbox"/> Private <input type="checkbox"/> Public		11a. Historic use (if known):	11b. Current use:

HISTORICAL INFORMATION

12. Construction date:	15. Architect:	18. Previously surveyed? <input type="checkbox"/> Cite survey name in box 22 cont. (page 3)
13. Significant date/period:	16. Builder/contractor:	19. On National Register? <input type="checkbox"/> indiv. <input type="checkbox"/> district Cite nomination name in box 22 cont. (page 3)
14. Area(s) of significance:	17. Original or significant owner:	20. National Register eligible? <input type="checkbox"/> individually eligible <input type="checkbox"/> district potential C <input type="checkbox"/> NC <input type="checkbox"/> <input type="checkbox"/> not eligible <input type="checkbox"/> not determined
21. History and significance on continuation page. <input type="checkbox"/>		22. Sources of information on continuation page. <input type="checkbox"/>

ARCHITECTURAL INFORMATION

23. Category of property: <input type="checkbox"/> building(s) <input type="checkbox"/> site <input type="checkbox"/> structure <input type="checkbox"/> object	30. Roof material:	37. Windows: <input type="checkbox"/> historic <input type="checkbox"/> replacement Pane arrangement:
24. Vernacular or property type:	31. Chimney placement:	38. Acreage (rural): Visible from public road? <input type="checkbox"/>
25. Architectural Style:	32. Structural system:	39. Changes (describe in box 28 cont.): <input type="checkbox"/> Addition(s) Date(s): <input type="checkbox"/> Altered Date(s): <input type="checkbox"/> Moved Date(s): <input type="checkbox"/> Other Date(s):
26. Plan shape:	33. Ext. wall cladding:	Endangered by:
27. Number of stories: 0	34. Foundation material:	40. Number of outbuildings (describe in box 40 cont.):
28. Number of bays (1st floor): 0	35. Basement type:	41. Further description of building features and associated resources on continuation page. <input type="checkbox"/>
29. Roof type:	36. Front porch type/placement:	

OTHER

42. Current owner/address:	43. Form prepared by (name and org.): Landmarks Association of St. Louis	44. Survey date: 2006
		45. Date of revisions:

FOR SHPO USE:

Date entered in inventory:	Level of survey <input type="checkbox"/> reconnaissance <input type="checkbox"/> intensive	Additional research needed? <input type="checkbox"/> yes <input type="checkbox"/> no
National Register Status <input type="checkbox"/> listed <input type="checkbox"/> in listed district Name: <input type="checkbox"/> pending listing <input type="checkbox"/> eligible (individually) <input type="checkbox"/> eligible (district) <input type="checkbox"/> not eligible <input type="checkbox"/> not determined	Other:	



**ARCHITECTURAL/HISTORIC INVENTORY FORM**

---

SLC-AS-045-0575

Page 2

**ADDITIONAL INFORMATION:**

- 21. (cont.) History and significance. Expand box as necessary, or add continuation pages.
- 22. (cont.) Sources of information. Expand box as necessary, or add continuation pages.
- 40. (cont.) Description of environment and outbuildings. Expand box as necessary, or add continuation pages.
- 41. (cont.) Further description of important architectural features. Expand box as necessary, or add continuation pages.



MISSOURI DEPARTMENT OF NATURAL RESOURCES  
STATE HISTORIC PRESERVATION OFFICE, P.O. Box 176, Jefferson City, MO 6510

**ARCHITECTURAL/HISTORIC INVENTORY FORM**

1. Survey No. SLC-AS-045-0576		2. Survey Name: Carondelet	
3. County:		4. Address (Street No.) 6329	Street (name) Minnesota Avenue
5. City: St. Louis City	Vicinity: <input type="checkbox"/>	6. UTM:	
7. Township/Range/Section:		8. Historic name (if known):	
9. Present/other name (if known):		10. Ownership: <input type="checkbox"/> Private <input type="checkbox"/> Public	
11a. Historic use (if known):		11b. Current use:	

**HISTORICAL INFORMATION**

12. Construction date:	15. Architect:	18. Previously surveyed? <input type="checkbox"/> Cite survey name in box 22 cont. (page 3)
13. Significant date/period:	16. Builder/contractor:	19. On National Register? <input type="checkbox"/> indiv. <input type="checkbox"/> district Cite nomination name in box 22 cont. (page 3)
14. Area(s) of significance:	17. Original or significant owner:	20. National Register eligible? <input type="checkbox"/> individually eligible <input type="checkbox"/> district potential C <input type="checkbox"/> NC <input type="checkbox"/> <input type="checkbox"/> not eligible <input type="checkbox"/> not determined
21. History and significance on continuation page. <input type="checkbox"/>		22. Sources of information on continuation page. <input type="checkbox"/>

**ARCHITECTURAL INFORMATION**

23. Category of property: <input type="checkbox"/> building(s) <input type="checkbox"/> site <input type="checkbox"/> structure <input type="checkbox"/> object	30. Roof material:	37. Windows: <input type="checkbox"/> historic <input type="checkbox"/> replacement Pane arrangement:
24. Vernacular or property type:	31. Chimney placement:	38. Acreage (rural): Visible from public road? <input type="checkbox"/>
25. Architectural Style:	32. Structural system:	39. Changes (describe in box 28 cont.): <input type="checkbox"/> Addition(s) Date(s): <input type="checkbox"/> Altered Date(s): <input type="checkbox"/> Moved Date(s): <input type="checkbox"/> Other Date(s):
26. Plan shape:	33. Ext. wall cladding:	Endangered by:
27. Number of stories: 0	34. Foundation material:	40. Number of outbuildings (describe in box 40 cont.):
28. Number of bays (1st floor): 0	35. Basement type:	41. Further description of building features and associated resources on continuation page. <input type="checkbox"/>
29. Roof type:	36. Front porch type/placement:	

**OTHER**

42. Current owner/address:	43. Form prepared by (name and org.): Landmarks Association of St. Louis	44. Survey date: 2006
		45. Date of revisions:

**FOR SHPO USE:**

Date entered in inventory:	Level of survey <input type="checkbox"/> reconnaissance <input type="checkbox"/> intensive	Additional research needed? <input type="checkbox"/> yes <input type="checkbox"/> no
National Register Status <input type="checkbox"/> listed <input type="checkbox"/> in listed district Name: <input type="checkbox"/> pending listing <input type="checkbox"/> eligible (individually) <input type="checkbox"/> eligible (district) <input type="checkbox"/> not eligible <input type="checkbox"/> not determined	Other:	



**ARCHITECTURAL/HISTORIC INVENTORY FORM**

---

SLC-AS-045-0576

Page 2

**ADDITIONAL INFORMATION:**

- 21. (cont.) History and significance. Expand box as necessary, or add continuation pages.
- 22. (cont.) Sources of information. Expand box as necessary, or add continuation pages.
- 40. (cont.) Description of environment and outbuildings. Expand box as necessary, or add continuation pages.
- 41. (cont.) Further description of important architectural features. Expand box as necessary, or add continuation pages.



MISSOURI DEPARTMENT OF NATURAL RESOURCES  
STATE HISTORIC PRESERVATION OFFICE, P.O. Box 176, Jefferson City, MO 6510

**ARCHITECTURAL/HISTORIC INVENTORY FORM**

1. Survey No. SLC-AS-045-0577		2. Survey Name: Carondelet	
3. County:		4. Address (Street No.) 6400	Street (name) Minnesota Avenue
5. City: St. Louis City	Vicinity: <input type="checkbox"/>	6. UTM:	
7. Township/Range/Section:		8. Historic name (if known):	
9. Present/other name (if known):		10. Ownership: <input type="checkbox"/> Private <input type="checkbox"/> Public	
11a. Historic use (if known): convent		11b. Current use: convent	

**HISTORICAL INFORMATION**

12. Construction date: convent	15. Architect:	18. Previously surveyed? <input type="checkbox"/> Cite survey name in box 22 cont. (page 3)
13. Significant date/period:	16. Builder/contractor:	19. On National Register? <input type="checkbox"/> indiv. <input type="checkbox"/> district Cite nomination name in box 22 cont. (page 3)
14. Area(s) of significance:	17. Original or significant owner:	20. National Register eligible? <input type="checkbox"/> individually eligible <input type="checkbox"/> district potential C <input type="checkbox"/> NC <input type="checkbox"/> <input type="checkbox"/> not eligible <input type="checkbox"/> not determined
21. History and significance on continuation page. <input type="checkbox"/>		22. Sources of information on continuation page. <input type="checkbox"/>

**ARCHITECTURAL INFORMATION**

23. Category of property: <input type="checkbox"/> building(s) <input type="checkbox"/> site <input type="checkbox"/> structure <input type="checkbox"/> object	30. Roof material:	37. Windows: <input type="checkbox"/> historic <input type="checkbox"/> replacement Pane arrangement:
24. Vernacular or property type:	31. Chimney placement:	38. Acreage (rural): Visible from public road? <input type="checkbox"/>
25. Architectural Style:	32. Structural system:	39. Changes (describe in box 28 cont.): <input type="checkbox"/> Addition(s) Date(s): <input type="checkbox"/> Altered Date(s): <input type="checkbox"/> Moved Date(s): <input type="checkbox"/> Other Date(s):
26. Plan shape:	33. Ext. wall cladding:	Endangered by:
27. Number of stories:	34. Foundation material:	40. Number of outbuildings (describe in box 40 cont.):
28. Number of bays (1st floor):	35. Basement type:	41. Further description of building features and associated resources on continuation page. <input type="checkbox"/>
29. Roof type:	36. Front porch type/placement:	

**OTHER**

42. Current owner/address:	43. Form prepared by (name and org.): Landmarks Association of St. Louis	44. Survey date: 2006
		45. Date of revisions:

**FOR SHPO USE:**

Date entered in inventory:	Level of survey <input type="checkbox"/> reconnaissance <input type="checkbox"/> intensive	Additional research needed? <input type="checkbox"/> yes <input type="checkbox"/> no
National Register Status <input type="checkbox"/> listed <input type="checkbox"/> in listed district Name: <input type="checkbox"/> pending listing <input type="checkbox"/> eligible (individually) <input type="checkbox"/> eligible (district) <input type="checkbox"/> not eligible <input type="checkbox"/> not determined	Other:	



**ARCHITECTURAL/HISTORIC INVENTORY FORM**

---

SLC-AS-045-0577

Page 2

**ADDITIONAL INFORMATION:**

- 21. (cont.) History and significance. Expand box as necessary, or add continuation pages.
- 22. (cont.) Sources of information. Expand box as necessary, or add continuation pages.
- 40. (cont.) Description of environment and outbuildings. Expand box as necessary, or add continuation pages.
- 41. (cont.) Further description of important architectural features. Expand box as necessary, or add continuation pages.



**ARCHITECTURAL/HISTORIC INVENTORY FORM**

1. Survey No. SLC-AS-045-0578		2. Survey Name: Carondelet	
3. County:		4. Address (Street No.) 6401	Street (name) Minnesota Avenue
5. City: St. Louis City	Vicinity: <input type="checkbox"/>	6. UTM:	
8. Historic name (if known):		9. Present/other name (if known):	
10. Ownership: <input type="checkbox"/> Private <input type="checkbox"/> Public		11a. Historic use (if known): single dwelling	11b. Current use: single dwelling

**HISTORICAL INFORMATION**

12. Construction date:	15. Architect:	18. Previously surveyed? <input type="checkbox"/> Cite survey name in box 22 cont. (page 3)
13. Significant date/period:	16. Builder/contractor:	19. On National Register? <input type="checkbox"/> indiv. <input type="checkbox"/> district Cite nomination name in box 22 cont. (page 3)
14. Area(s) of significance:	17. Original or significant owner:	20. National Register eligible? <input type="checkbox"/> individually eligible <input type="checkbox"/> district potential C <input type="checkbox"/> NC <input type="checkbox"/> <input type="checkbox"/> not eligible <input type="checkbox"/> not determined
21. History and significance on continuation page. <input type="checkbox"/>		22. Sources of information on continuation page. <input type="checkbox"/>

**ARCHITECTURAL INFORMATION**

23. Category of property: <input type="checkbox"/> building(s) <input type="checkbox"/> site <input type="checkbox"/> structure <input type="checkbox"/> object	30. Roof material: asphalt shingle	37. Windows: <input type="checkbox"/> historic <input type="checkbox"/> replacement Pane arrangement:
24. Vernacular or property type:	31. Chimney placement:	38. Acreage (rural): Visible from public road? <input type="checkbox"/>
25. Architectural Style: bungalow	32. Structural system:	39. Changes (describe in box 28 cont.): <input type="checkbox"/> Addition(s) Date(s): <input type="checkbox"/> Altered Date(s): <input type="checkbox"/> Moved Date(s): <input type="checkbox"/> Other Date(s):
26. Plan shape:	33. Ext. wall cladding: brick	Endangered by:
27. Number of stories: 1	34. Foundation material: stone	40. Number of outbuildings (describe in box 40 cont.):
28. Number of bays (1st floor): 3	35. Basement type:	41. Further description of building features and associated resources on continuation page. <input type="checkbox"/>
29. Roof type: front gable	36. Front porch type/placement:	

**OTHER**

42. Current owner/address:	43. Form prepared by (name and org.): Landmarks Association of St. Louis	44. Survey date: 2006
		45. Date of revisions:

**FOR SHPO USE:**

Date entered in inventory:	Level of survey <input type="checkbox"/> reconnaissance <input type="checkbox"/> intensive	Additional research needed? <input type="checkbox"/> yes <input type="checkbox"/> no
National Register Status <input type="checkbox"/> listed <input type="checkbox"/> in listed district Name: <input type="checkbox"/> pending listing <input type="checkbox"/> eligible (individually) <input type="checkbox"/> eligible (district) <input type="checkbox"/> not eligible <input type="checkbox"/> not determined	Other:	



**ARCHITECTURAL/HISTORIC INVENTORY FORM**

---

SLC-AS-045-0578

Page 2

**ADDITIONAL INFORMATION:**

21. (cont.) History and significance. Expand box as necessary, or add continuation pages.

22. (cont.) Sources of information. Expand box as necessary, or add continuation pages.

40. (cont.) Description of environment and outbuildings. Expand box as necessary, or add continuation pages.

41. (cont.) Further description of important architectural features. Expand box as necessary, or add continuation pages.

The low-pitched front gabled roof has decorative brackets. A gabled porch on tapered stone supports is situated on the right side and shelters the centered door and a window. A second window is located left of the door.





MISSOURI DEPARTMENT OF NATURAL RESOURCES  
STATE HISTORIC PRESERVATION OFFICE, P.O. Box 176, Jefferson City, MO 6510

ARCHITECTURAL/HISTORIC INVENTORY FORM

1. Survey No. SLC-AS-045-0579		2. Survey Name: Carondelet	
3. County:		4. Address (Street No.) 6409	Street (name) Minnesota Avenue
5. City: St. Louis City	Vicinity: <input type="checkbox"/>	6. UTM:	
8. Historic name (if known):		9. Present/other name (if known):	
10. Ownership: <input type="checkbox"/> Private <input type="checkbox"/> Public		11a. Historic use (if known): single dwelling	11b. Current use: single dwelling

HISTORICAL INFORMATION

12. Construction date: 1948	15. Architect:	18. Previously surveyed? <input type="checkbox"/> Cite survey name in box 22 cont. (page 3)
13. Significant date/period:	16. Builder/contractor: Roke, Abraham	19. On National Register? <input type="checkbox"/> indiv. <input type="checkbox"/> district Cite nomination name in box 22 cont. (page 3)
14. Area(s) of significance:	17. Original or significant owner: Roke, Abraham	20. National Register eligible? <input type="checkbox"/> individually eligible <input type="checkbox"/> district potential C <input type="checkbox"/> NC <input type="checkbox"/> <input type="checkbox"/> not eligible <input type="checkbox"/> not determined
21. History and significance on continuation page. <input type="checkbox"/>		22. Sources of information on continuation page. <input type="checkbox"/>

ARCHITECTURAL INFORMATION

23. Category of property: <input type="checkbox"/> building(s) <input type="checkbox"/> site <input type="checkbox"/> structure <input type="checkbox"/> object	30. Roof material: asphalt shingle	37. Windows: <input type="checkbox"/> historic <input type="checkbox"/> replacement Pane arrangement:
24. Vernacular or property type:	31. Chimney placement:	38. Acreage (rural): Visible from public road? <input type="checkbox"/>
25. Architectural Style:	32. Structural system:	39. Changes (describe in box 28 cont.): <input type="checkbox"/> Addition(s) Date(s): <input type="checkbox"/> Altered Date(s): <input type="checkbox"/> Moved Date(s): <input type="checkbox"/> Other Date(s):
26. Plan shape:	33. Ext. wall cladding: concrete block	Endangered by:
27. Number of stories: 1	34. Foundation material: concrete block	40. Number of outbuildings (describe in box 40 cont.):
28. Number of bays (1st floor): 3	35. Basement type:	41. Further description of building features and associated resources on continuation page. <input type="checkbox"/>
29. Roof type: side gable	36. Front porch type/placement:	

OTHER

42. Current owner/address:	43. Form prepared by (name and org.): Landmarks Association of St. Louis	44. Survey date: 2006
		45. Date of revisions:

FOR SHPO USE:

Date entered in inventory:	Level of survey <input type="checkbox"/> reconnaissance <input type="checkbox"/> intensive	Additional research needed? <input type="checkbox"/> yes <input type="checkbox"/> no
National Register Status <input type="checkbox"/> listed <input type="checkbox"/> in listed district Name: <input type="checkbox"/> pending listing <input type="checkbox"/> eligible (individually) <input type="checkbox"/> eligible (district) <input type="checkbox"/> not eligible <input type="checkbox"/> not determined	Other:	



**ADDITIONAL INFORMATION:**

21. (cont.) History and significance. Expand box as necessary, or add continuation pages.

22. (cont.) Sources of information. Expand box as necessary, or add continuation pages.

40. (cont.) Description of environment and outbuildings. Expand box as necessary, or add continuation pages.

41. (cont.) Further description of important architectural features. Expand box as necessary, or add continuation pages.

A door under a metal awning is slightly off-center and is flanked by steel frame, multi-pane windows. The roof is side gabled.



**ARCHITECTURAL/HISTORIC INVENTORY FORM**

1. Survey No. SLC-AS-045-0580		2. Survey Name: Carondelet	
3. County:		4. Address (Street No.) 6411	Street (name) Minnesota Avenue
5. City: St. Louis City	Vicinity: <input type="checkbox"/>	6. UTM:	
8. Historic name (if known):		9. Present/other name (if known):	
10. Ownership: <input type="checkbox"/> Private <input type="checkbox"/> Public		11a. Historic use (if known): single dwelling	11b. Current use: single dwelling

**HISTORICAL INFORMATION**

12. Construction date:	15. Architect:	18. Previously surveyed? <input type="checkbox"/> Cite survey name in box 22 cont. (page 3)
13. Significant date/period:	16. Builder/contractor:	19. On National Register? <input type="checkbox"/> indiv. <input type="checkbox"/> district Cite nomination name in box 22 cont. (page 3)
14. Area(s) of significance:	17. Original or significant owner:	20. National Register eligible? <input type="checkbox"/> individually eligible <input type="checkbox"/> district potential C <input type="checkbox"/> NC <input type="checkbox"/> <input type="checkbox"/> not eligible <input type="checkbox"/> not determined
21. History and significance on continuation page. <input type="checkbox"/>		22. Sources of information on continuation page. <input type="checkbox"/>

**ARCHITECTURAL INFORMATION**

23. Category of property: <input type="checkbox"/> building(s) <input type="checkbox"/> site <input type="checkbox"/> structure <input type="checkbox"/> object	30. Roof material: asphalt shingle	37. Windows: <input type="checkbox"/> historic <input type="checkbox"/> replacement Pane arrangement:
24. Vernacular or property type:	31. Chimney placement:	38. Acreage (rural): Visible from public road? <input type="checkbox"/>
25. Architectural Style: vernacular classical	32. Structural system:	39. Changes (describe in box 28 cont.): <input type="checkbox"/> Addition(s) Date(s): <input type="checkbox"/> Altered Date(s): <input type="checkbox"/> Moved Date(s): <input type="checkbox"/> Other Date(s):
26. Plan shape:	33. Ext. wall cladding: frame (with asphalt siding)	Endangered by:
27. Number of stories: 1	34. Foundation material: concrete	40. Number of outbuildings (describe in box 40 cont.):
28. Number of bays (1st floor): 2	35. Basement type:	41. Further description of building features and associated resources on continuation page. <input type="checkbox"/>
29. Roof type: front gable	36. Front porch type/placement:	

**OTHER**

42. Current owner/address:	43. Form prepared by (name and org.): Landmarks Association of St. Louis	44. Survey date: 2006
		45. Date of revisions:

**FOR SHPO USE:**

Date entered in inventory:	Level of survey <input type="checkbox"/> reconnaissance <input type="checkbox"/> intensive	Additional research needed? <input type="checkbox"/> yes <input type="checkbox"/> no
National Register Status <input type="checkbox"/> listed <input type="checkbox"/> in listed district Name: <input type="checkbox"/> pending listing <input type="checkbox"/> eligible (individually) <input type="checkbox"/> eligible (district) <input type="checkbox"/> not eligible <input type="checkbox"/> not determined	Other:	



**ADDITIONAL INFORMATION:**

21. (cont.) History and significance. Expand box as necessary, or add continuation pages.
22. (cont.) Sources of information. Expand box as necessary, or add continuation pages.
40. (cont.) Description of environment and outbuildings. Expand box as necessary, or add continuation pages.
41. (cont.) Further description of important architectural features. Expand box as necessary, or add continuation pages.
- This narrow house has a front gable roof and two facade bays - a window and a transomed door. The porch appears to have been removed. The asphalt siding is brick-patterned.



MISSOURI DEPARTMENT OF NATURAL RESOURCES  
STATE HISTORIC PRESERVATION OFFICE, P.O. Box 176, Jefferson City, MO 6510

**ARCHITECTURAL/HISTORIC INVENTORY FORM**

1. Survey No. SLC-AS-045-0581		2. Survey Name: Carondelet	
3. County:		4. Address (Street No.) 6413	Street (name) Minnesota Avenue
5. City: St. Louis City	Vicinity: <input type="checkbox"/>	6. UTM:	
7. Township/Range/Section:		8. Historic name (if known):	
9. Present/other name (if known):		10. Ownership: <input type="checkbox"/> Private <input type="checkbox"/> Public	
11a. Historic use (if known): single dwelling		11b. Current use: single dwelling	

**HISTORICAL INFORMATION**

12. Construction date: 1911	15. Architect: Ambruster, Chas.	18. Previously surveyed? <input type="checkbox"/> Cite survey name in box 22 cont. (page 3)
13. Significant date/period:	16. Builder/contractor:	19. On National Register? <input type="checkbox"/> indiv. <input type="checkbox"/> district Cite nomination name in box 22 cont. (page 3)
14. Area(s) of significance:	17. Original or significant owner: Schlueter, E.C.	20. National Register eligible? <input type="checkbox"/> individually eligible <input type="checkbox"/> district potential C <input type="checkbox"/> NC <input type="checkbox"/> <input type="checkbox"/> not eligible <input type="checkbox"/> not determined
21. History and significance on continuation page. <input type="checkbox"/>		22. Sources of information on continuation page. <input type="checkbox"/>

**ARCHITECTURAL INFORMATION**

23. Category of property: <input type="checkbox"/> building(s) <input type="checkbox"/> site <input type="checkbox"/> structure <input type="checkbox"/> object	30. Roof material:	37. Windows: <input type="checkbox"/> historic <input type="checkbox"/> replacement Pane arrangement:
24. Vernacular or property type:	31. Chimney placement:	38. Acreage (rural): Visible from public road? <input type="checkbox"/>
25. Architectural Style: shaped parapet	32. Structural system:	39. Changes (describe in box 28 cont.): <input type="checkbox"/> Addition(s) Date(s): <input type="checkbox"/> Altered Date(s): <input type="checkbox"/> Moved Date(s): <input type="checkbox"/> Other Date(s):
26. Plan shape:	33. Ext. wall cladding: brick	Endangered by:
27. Number of stories: 1	34. Foundation material: stone	40. Number of outbuildings (describe in box 40 cont.):
28. Number of bays (1st floor): 3	35. Basement type:	41. Further description of building features and associated resources on continuation page. <input type="checkbox"/>
29. Roof type: flat	36. Front porch type/placement:	

**OTHER**

42. Current owner/address:	43. Form prepared by (name and org.): Landmarks Association of St. Louis	44. Survey date: 2006
		45. Date of revisions:

**FOR SHPO USE:**

Date entered in inventory:	Level of survey <input type="checkbox"/> reconnaissance <input type="checkbox"/> intensive	Additional research needed? <input type="checkbox"/> yes <input type="checkbox"/> no
National Register Status <input type="checkbox"/> listed <input type="checkbox"/> in listed district Name: <input type="checkbox"/> pending listing <input type="checkbox"/> eligible (individually) <input type="checkbox"/> eligible (district) <input type="checkbox"/> not eligible <input type="checkbox"/> not determined	Other:	



**ARCHITECTURAL/HISTORIC INVENTORY FORM**

SLC-AS-045-0581

Page 2

**ADDITIONAL INFORMATION:**

21. (cont.) History and significance. Expand box as necessary, or add continuation pages.

22. (cont.) Sources of information. Expand box as necessary, or add continuation pages.

40. (cont.) Description of environment and outbuildings. Expand box as necessary, or add continuation pages.

41. (cont.) Further description of important architectural features. Expand box as necessary, or add continuation pages.

The flat-topped parapet has no decoration except for a cornice at its base. A hipped porch on brick supports is positioned in front of two transomed doors. The two window bays have single windows under flat arches and a continuous limestone sill.



MISSOURI DEPARTMENT OF NATURAL RESOURCES  
STATE HISTORIC PRESERVATION OFFICE, P.O. Box 176, Jefferson City, MO 6510

**ARCHITECTURAL/HISTORIC INVENTORY FORM**

1. Survey No. SLC-AS-045-0582		2. Survey Name: Carondelet	
3. County:		4. Address (Street No.) 6415	Street (name) Minnesota Avenue
5. City: St. Louis City	Vicinity: <input type="checkbox"/>	6. UTM:	
8. Historic name (if known):		9. Present/other name (if known):	
10. Ownership: <input type="checkbox"/> Private <input type="checkbox"/> Public		11a. Historic use (if known): single dwelling	11b. Current use: single dwelling

**HISTORICAL INFORMATION**

12. Construction date: 1897	15. Architect:	18. Previously surveyed? <input type="checkbox"/> Cite survey name in box 22 cont. (page 3)
13. Significant date/period:	16. Builder/contractor:	19. On National Register? <input type="checkbox"/> indiv. <input type="checkbox"/> district Cite nomination name in box 22 cont. (page 3)
14. Area(s) of significance:	17. Original or significant owner: Hasenmueller, Frank	20. National Register eligible? <input type="checkbox"/> individually eligible <input type="checkbox"/> district potential C <input type="checkbox"/> NC <input type="checkbox"/> <input type="checkbox"/> not eligible <input type="checkbox"/> not determined
21. History and significance on continuation page. <input type="checkbox"/>		22. Sources of information on continuation page. <input type="checkbox"/>

**ARCHITECTURAL INFORMATION**

23. Category of property: <input type="checkbox"/> building(s) <input type="checkbox"/> site <input type="checkbox"/> structure <input type="checkbox"/> object	30. Roof material: asphalt shingle	37. Windows: <input type="checkbox"/> historic <input type="checkbox"/> replacement Pane arrangement:
24. Vernacular or property type:	31. Chimney placement:	38. Acreage (rural): Visible from public road? <input type="checkbox"/>
25. Architectural Style: vernacular classical	32. Structural system:	39. Changes (describe in box 28 cont.): <input type="checkbox"/> Addition(s) Date(s): <input type="checkbox"/> Altered Date(s): <input type="checkbox"/> Moved Date(s): <input type="checkbox"/> Other Date(s):
26. Plan shape:	33. Ext. wall cladding: frame (with asphalt siding)	Endangered by:
27. Number of stories: 2	34. Foundation material: stone	40. Number of outbuildings (describe in box 40 cont.):
28. Number of bays (1st floor): 2	35. Basement type:	41. Further description of building features and associated resources on continuation page. <input type="checkbox"/>
29. Roof type: front gable	36. Front porch type/placement:	

**OTHER**

42. Current owner/address:	43. Form prepared by (name and org.): Landmarks Association of St. Louis	44. Survey date: 2006
		45. Date of revisions:

**FOR SHPO USE:**

Date entered in inventory:	Level of survey <input type="checkbox"/> reconnaissance <input type="checkbox"/> intensive	Additional research needed? <input type="checkbox"/> yes <input type="checkbox"/> no
National Register Status <input type="checkbox"/> listed <input type="checkbox"/> in listed district Name: <input type="checkbox"/> pending listing <input type="checkbox"/> eligible (individually) <input type="checkbox"/> eligible (district) <input type="checkbox"/> not eligible <input type="checkbox"/> not determined	Other:	



**ARCHITECTURAL/HISTORIC INVENTORY FORM**

SLC-AS-045-0582

Page 2

**ADDITIONAL INFORMATION:**

21. (cont.) History and significance. Expand box as necessary, or add continuation pages.

22. (cont.) Sources of information. Expand box as necessary, or add continuation pages.

40. (cont.) Description of environment and outbuildings. Expand box as necessary, or add continuation pages.

41. (cont.) Further description of important architectural features. Expand box as necessary, or add continuation pages.

The facade is two bays wide under a front gabled roof. A full-length porch on rests on wood supports. A pair of windows comprises the only second story facade bay. A secondary entrance is located on the side under a gabled overhang. The diamond-patterned asphalt siding covering the house may be historic.





MISSOURI DEPARTMENT OF NATURAL RESOURCES  
STATE HISTORIC PRESERVATION OFFICE, P.O. Box 176, Jefferson City, MO 6510

**ARCHITECTURAL/HISTORIC INVENTORY FORM**

1. Survey No. SLC-AS-045-0583		2. Survey Name: Carondelet	
3. County:		4. Address (Street No.) 6421	Street (name) Minnesota Avenue
5. City: St. Louis City	Vicinity: <input type="checkbox"/>	6. UTM:	
7. Township/Range/Section:		8. Historic name (if known):	
9. Present/other name (if known):		10. Ownership: <input type="checkbox"/> Private <input type="checkbox"/> Public	
11a. Historic use (if known): convent		11b. Current use: retirement home	

**HISTORICAL INFORMATION**

12. Construction date:	15. Architect:	18. Previously surveyed? <input type="checkbox"/> Cite survey name in box 22 cont. (page 3)
13. Significant date/period:	16. Builder/contractor:	19. On National Register? <input type="checkbox"/> indiv. <input type="checkbox"/> district Cite nomination name in box 22 cont. (page 3)
14. Area(s) of significance:	17. Original or significant owner:	20. National Register eligible? <input type="checkbox"/> individually eligible <input type="checkbox"/> district potential C <input type="checkbox"/> NC <input type="checkbox"/> <input type="checkbox"/> not eligible <input type="checkbox"/> not determined
21. History and significance on continuation page. <input type="checkbox"/>		22. Sources of information on continuation page. <input type="checkbox"/>

**ARCHITECTURAL INFORMATION**

23. Category of property: <input type="checkbox"/> building(s) <input type="checkbox"/> site <input type="checkbox"/> structure <input type="checkbox"/> object	30. Roof material:	37. Windows: <input type="checkbox"/> historic <input type="checkbox"/> replacement Pane arrangement:
24. Vernacular or property type:	31. Chimney placement:	38. Acreage (rural): Visible from public road? <input type="checkbox"/>
25. Architectural Style:	32. Structural system:	39. Changes (describe in box 28 cont.): <input type="checkbox"/> Addition(s) Date(s): <input type="checkbox"/> Altered Date(s): <input type="checkbox"/> Moved Date(s): <input type="checkbox"/> Other Date(s):
26. Plan shape:	33. Ext. wall cladding: brick	Endangered by:
27. Number of stories: 2	34. Foundation material: concrete	40. Number of outbuildings (describe in box 40 cont.):
28. Number of bays (1st floor): 5	35. Basement type:	41. Further description of building features and associated resources on continuation page. <input type="checkbox"/>
29. Roof type: flat	36. Front porch type/placement:	

**OTHER**

42. Current owner/address:	43. Form prepared by (name and org.): Landmarks Association of St. Louis	44. Survey date: 2006
		45. Date of revisions:

**FOR SHPO USE:**

Date entered in inventory:	Level of survey <input type="checkbox"/> reconnaissance <input type="checkbox"/> intensive	Additional research needed? <input type="checkbox"/> yes <input type="checkbox"/> no
National Register Status <input type="checkbox"/> listed <input type="checkbox"/> in listed district Name: <input type="checkbox"/> pending listing <input type="checkbox"/> eligible (individually) <input type="checkbox"/> eligible (district) <input type="checkbox"/> not eligible <input type="checkbox"/> not determined	Other:	



**ARCHITECTURAL/HISTORIC INVENTORY FORM**

---

SLC-AS-045-0583

Page 2

**ADDITIONAL INFORMATION:**

21. (cont.) History and significance. Expand box as necessary, or add continuation pages.

22. (cont.) Sources of information. Expand box as necessary, or add continuation pages.

40. (cont.) Description of environment and outbuildings. Expand box as necessary, or add continuation pages.

41. (cont.) Further description of important architectural features. Expand box as necessary, or add continuation pages.

The plain flat-roofed building has five window bays in the second story. The first story has a center door flanked by two windows on each side. A concrete overhang at the door is supported on one side by a shallow stone wall.



MISSOURI DEPARTMENT OF NATURAL RESOURCES  
STATE HISTORIC PRESERVATION OFFICE, P.O. Box 176, Jefferson City, MO 6510

ARCHITECTURAL/HISTORIC INVENTORY FORM

1. Survey No. SLC-AS-045-0584		2. Survey Name: Carondelet	
3. County:		4. Address (Street No.) 6425	Street (name) Minnesota Avenue
5. City: St. Louis City	Vicinity: <input type="checkbox"/>	6. UTM:	
7. Township/Range/Section:		8. Historic name (if known):	
9. Present/other name (if known):		10. Ownership: <input type="checkbox"/> Private <input type="checkbox"/> Public	
11a. Historic use (if known): multiple dwelling		11b. Current use: multiple dwelling	

HISTORICAL INFORMATION

12. Construction date: 1901	15. Architect: Roller, L.	18. Previously surveyed? <input type="checkbox"/> Cite survey name in box 22 cont. (page 3)
13. Significant date/period:	16. Builder/contractor: Fendler, F.J.	19. On National Register? <input type="checkbox"/> indiv. <input type="checkbox"/> district Cite nomination name in box 22 cont. (page 3)
14. Area(s) of significance:	17. Original or significant owner: Debigare, J.	20. National Register eligible? <input type="checkbox"/> individually eligible <input type="checkbox"/> district potential C <input type="checkbox"/> NC <input type="checkbox"/> <input type="checkbox"/> not eligible <input type="checkbox"/> not determined
21. History and significance on continuation page. <input type="checkbox"/>		22. Sources of information on continuation page. <input type="checkbox"/>

ARCHITECTURAL INFORMATION

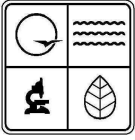
23. Category of property: <input type="checkbox"/> building(s) <input type="checkbox"/> site <input type="checkbox"/> structure <input type="checkbox"/> object	30. Roof material:	37. Windows: <input type="checkbox"/> historic <input type="checkbox"/> replacement Pane arrangement:
24. Vernacular or property type:	31. Chimney placement:	38. Acreage (rural): Visible from public road? <input type="checkbox"/>
25. Architectural Style: shaped parapet	32. Structural system:	39. Changes (describe in box 28 cont.): <input type="checkbox"/> Addition(s) Date(s): <input type="checkbox"/> Altered Date(s): <input type="checkbox"/> Moved Date(s): <input type="checkbox"/> Other Date(s):
26. Plan shape:	33. Ext. wall cladding: brick	Endangered by:
27. Number of stories: 2	34. Foundation material: stone	40. Number of outbuildings (describe in box 40 cont.):
28. Number of bays (1st floor): 2	35. Basement type:	41. Further description of building features and associated resources on continuation page. <input type="checkbox"/>
29. Roof type: flat	36. Front porch type/placement:	

OTHER

42. Current owner/address:	43. Form prepared by (name and org.): Landmarks Association of St. Louis	44. Survey date: 2006
		45. Date of revisions:

FOR SHPO USE:

Date entered in inventory:	Level of survey <input type="checkbox"/> reconnaissance <input type="checkbox"/> intensive	Additional research needed? <input type="checkbox"/> yes <input type="checkbox"/> no
National Register Status <input type="checkbox"/> listed <input type="checkbox"/> in listed district Name: <input type="checkbox"/> pending listing <input type="checkbox"/> eligible (individually) <input type="checkbox"/> eligible (district) <input type="checkbox"/> not eligible <input type="checkbox"/> not determined	Other:	



**ADDITIONAL INFORMATION:**

21. (cont.) History and significance. Expand box as necessary, or add continuation pages.

22. (cont.) Sources of information. Expand box as necessary, or add continuation pages.

40. (cont.) Description of environment and outbuildings. Expand box as necessary, or add continuation pages.

41. (cont.) Further description of important architectural features. Expand box as necessary, or add continuation pages.

Terra cotta coping caps the parapet. A terra cotta cornice with a brick frieze consisting of a dentil course and a molded brick pattern extends between the bases of the end blocks. The first story has a round-arched entrance bay with two recessed doors and a second bay with a broad arch holding a pair of windows. Three single windows in segmental arched openings are located in the second story. All the facade openings have contrasting colored brick lintels.



MISSOURI DEPARTMENT OF NATURAL RESOURCES  
STATE HISTORIC PRESERVATION OFFICE, P.O. Box 176, Jefferson City, MO 6510

**ARCHITECTURAL/HISTORIC INVENTORY FORM**

1. Survey No. SLC-AS-045-0585		2. Survey Name: Carondelet	
3. County:		4. Address (Street No.) 6427	Street (name) Minnesota Avenue
5. City: St. Louis City	Vicinity: <input type="checkbox"/>	6. UTM:	
8. Historic name (if known):		9. Present/other name (if known):	
10. Ownership: <input type="checkbox"/> Private <input type="checkbox"/> Public		11a. Historic use (if known): multiple dwelling	11b. Current use: multiple dwelling

**HISTORICAL INFORMATION**

12. Construction date:	15. Architect:	18. Previously surveyed? <input type="checkbox"/> Cite survey name in box 22 cont. (page 3)
13. Significant date/period:	16. Builder/contractor:	19. On National Register? <input type="checkbox"/> indiv. <input type="checkbox"/> district Cite nomination name in box 22 cont. (page 3)
14. Area(s) of significance:	17. Original or significant owner:	20. National Register eligible? <input type="checkbox"/> individually eligible <input type="checkbox"/> district potential C <input type="checkbox"/> NC <input type="checkbox"/> <input type="checkbox"/> not eligible <input type="checkbox"/> not determined
21. History and significance on continuation page. <input type="checkbox"/>		22. Sources of information on continuation page. <input type="checkbox"/>

**ARCHITECTURAL INFORMATION**

23. Category of property: <input type="checkbox"/> building(s) <input type="checkbox"/> site <input type="checkbox"/> structure <input type="checkbox"/> object	30. Roof material: asphalt shingle	37. Windows: <input type="checkbox"/> historic <input type="checkbox"/> replacement Pane arrangement:
24. Vernacular or property type:	31. Chimney placement:	38. Acreage (rural): Visible from public road? <input type="checkbox"/>
25. Architectural Style: vernacular classical	32. Structural system:	39. Changes (describe in box 28 cont.): <input type="checkbox"/> Addition(s) Date(s): <input type="checkbox"/> Altered Date(s): <input type="checkbox"/> Moved Date(s): <input type="checkbox"/> Other Date(s):
26. Plan shape:	33. Ext. wall cladding: brick (painted)	Endangered by:
27. Number of stories: 2	34. Foundation material: stone	40. Number of outbuildings (describe in box 40 cont.):
28. Number of bays (1st floor): 4	35. Basement type:	41. Further description of building features and associated resources on continuation page. <input type="checkbox"/>
29. Roof type: side gable	36. Front porch type/placement:	

**OTHER**

42. Current owner/address:	43. Form prepared by (name and org.): Landmarks Association of St. Louis	44. Survey date: 2006
		45. Date of revisions:

**FOR SHPO USE:**

Date entered in inventory:	Level of survey <input type="checkbox"/> reconnaissance <input type="checkbox"/> intensive	Additional research needed? <input type="checkbox"/> yes <input type="checkbox"/> no
National Register Status <input type="checkbox"/> listed <input type="checkbox"/> in listed district Name: <input type="checkbox"/> pending listing <input type="checkbox"/> eligible (individually) <input type="checkbox"/> eligible (district) <input type="checkbox"/> not eligible <input type="checkbox"/> not determined	Other:	



**ADDITIONAL INFORMATION:**

21. (cont.) History and significance. Expand box as necessary, or add continuation pages.

22. (cont.) Sources of information. Expand box as necessary, or add continuation pages.

40. (cont.) Description of environment and outbuildings. Expand box as necessary, or add continuation pages.

41. (cont.) Further description of important architectural features. Expand box as necessary, or add continuation pages.

This side-gabled house has a full-length hipped porch on column supports. The four-bay facade has two doors with single windows between. Two short segmental arched openings sit in the center of the second story.



MISSOURI DEPARTMENT OF NATURAL RESOURCES  
STATE HISTORIC PRESERVATION OFFICE, P.O. Box 176, Jefferson City, MO 6510

**ARCHITECTURAL/HISTORIC INVENTORY FORM**

1. Survey No. SLC-AS-045-0586		2. Survey Name: Carondelet	
3. County:		4. Address (Street No.) 6501	Street (name) Minnesota Avenue
5. City: St. Louis City	Vicinity: <input type="checkbox"/>	6. UTM:	
7. Township/Range/Section:		8. Historic name (if known):	
9. Present/other name (if known):		10. Ownership: <input type="checkbox"/> Private <input type="checkbox"/> Public	
11a. Historic use (if known): single dwelling		11b. Current use: single dwelling	

**HISTORICAL INFORMATION**

12. Construction date: 1910	15. Architect: Degenhardt, Theo.	18. Previously surveyed? <input type="checkbox"/> Cite survey name in box 22 cont. (page 3)
13. Significant date/period:	16. Builder/contractor:	19. On National Register? <input type="checkbox"/> indiv. <input type="checkbox"/> district Cite nomination name in box 22 cont. (page 3)
14. Area(s) of significance:	17. Original or significant owner: Degenhardt, Theo.	20. National Register eligible? <input type="checkbox"/> individually eligible <input type="checkbox"/> district potential C <input type="checkbox"/> NC <input type="checkbox"/> <input type="checkbox"/> not eligible <input type="checkbox"/> not determined
21. History and significance on continuation page. <input type="checkbox"/>		22. Sources of information on continuation page. <input type="checkbox"/>

**ARCHITECTURAL INFORMATION**

23. Category of property: <input type="checkbox"/> building(s) <input type="checkbox"/> site <input type="checkbox"/> structure <input type="checkbox"/> object	30. Roof material:	37. Windows: <input type="checkbox"/> historic <input type="checkbox"/> replacement Pane arrangement:
24. Vernacular or property type:	31. Chimney placement:	38. Acreage (rural): Visible from public road? <input type="checkbox"/>
25. Architectural Style: shaped parapet	32. Structural system:	39. Changes (describe in box 28 cont.): <input type="checkbox"/> Addition(s) Date(s): <input type="checkbox"/> Altered Date(s): <input type="checkbox"/> Moved Date(s): <input type="checkbox"/> Other Date(s):
26. Plan shape:	33. Ext. wall cladding: brick	Endangered by:
27. Number of stories: 1	34. Foundation material: stone	40. Number of outbuildings (describe in box 40 cont.):
28. Number of bays (1st floor): 3	35. Basement type:	41. Further description of building features and associated resources on continuation page. <input type="checkbox"/>
29. Roof type: flat	36. Front porch type/placement:	

**OTHER**

42. Current owner/address:	43. Form prepared by (name and org.): Landmarks Association of St. Louis	44. Survey date: 2006
		45. Date of revisions:

**FOR SHPO USE:**

Date entered in inventory:	Level of survey <input type="checkbox"/> reconnaissance <input type="checkbox"/> intensive	Additional research needed? <input type="checkbox"/> yes <input type="checkbox"/> no
National Register Status <input type="checkbox"/> listed <input type="checkbox"/> in listed district Name: <input type="checkbox"/> pending listing <input type="checkbox"/> eligible (individually) <input type="checkbox"/> eligible (district) <input type="checkbox"/> not eligible <input type="checkbox"/> not determined	Other:	



**ADDITIONAL INFORMATION:**

21. (cont.) History and significance. Expand box as necessary, or add continuation pages.

22. (cont.) Sources of information. Expand box as necessary, or add continuation pages.

40. (cont.) Description of environment and outbuildings. Expand box as necessary, or add continuation pages.

41. (cont.) Further description of important architectural features. Expand box as necessary, or add continuation pages.

One-story house has flat roof and simply shaped parapet. The cornice is wood with brackets. A hipped-roof porch on brick supports is positioned in front of the door. The two facade windows are segmental arched.





MISSOURI DEPARTMENT OF NATURAL RESOURCES  
STATE HISTORIC PRESERVATION OFFICE, P.O. Box 176, Jefferson City, MO 6510

**ARCHITECTURAL/HISTORIC INVENTORY FORM**

1. Survey No. SLC-AS-045-0587		2. Survey Name: Carondelet	
3. County:		4. Address (Street No.) 6503	Street (name) Minnesota Avenue
5. City: St. Louis City	Vicinity: <input type="checkbox"/>	6. UTM:	
7. Township/Range/Section:		8. Historic name (if known):	
9. Present/other name (if known):		10. Ownership: <input type="checkbox"/> Private <input type="checkbox"/> Public	
11a. Historic use (if known): single dwelling		11b. Current use: single dwelling	

**HISTORICAL INFORMATION**

12. Construction date: 1910	15. Architect: Degenhardt, Theo.	18. Previously surveyed? <input type="checkbox"/> Cite survey name in box 22 cont. (page 3)
13. Significant date/period:	16. Builder/contractor:	19. On National Register? <input type="checkbox"/> indiv. <input type="checkbox"/> district Cite nomination name in box 22 cont. (page 3)
14. Area(s) of significance:	17. Original or significant owner: Degenhardt, Theo.	20. National Register eligible? <input type="checkbox"/> individually eligible <input type="checkbox"/> district potential C <input type="checkbox"/> NC <input type="checkbox"/> <input type="checkbox"/> not eligible <input type="checkbox"/> not determined
21. History and significance on continuation page. <input type="checkbox"/>		22. Sources of information on continuation page. <input type="checkbox"/>

**ARCHITECTURAL INFORMATION**

23. Category of property: <input type="checkbox"/> building(s) <input type="checkbox"/> site <input type="checkbox"/> structure <input type="checkbox"/> object	30. Roof material:	37. Windows: <input type="checkbox"/> historic <input type="checkbox"/> replacement Pane arrangement:
24. Vernacular or property type:	31. Chimney placement:	38. Acreage (rural): Visible from public road? <input type="checkbox"/>
25. Architectural Style: shaped parapet	32. Structural system:	39. Changes (describe in box 28 cont.): <input type="checkbox"/> Addition(s) Date(s): <input type="checkbox"/> Altered Date(s): <input type="checkbox"/> Moved Date(s): <input type="checkbox"/> Other Date(s):
26. Plan shape:	33. Ext. wall cladding: brick	Endangered by:
27. Number of stories: 1	34. Foundation material: stone	40. Number of outbuildings (describe in box 40 cont.):
28. Number of bays (1st floor): 2	35. Basement type:	41. Further description of building features and associated resources on continuation page. <input type="checkbox"/>
29. Roof type: flat	36. Front porch type/placement:	

**OTHER**

42. Current owner/address:	43. Form prepared by (name and org.): Landmarks Association of St. Louis	44. Survey date: 2006
		45. Date of revisions:

**FOR SHPO USE:**

Date entered in inventory:	Level of survey <input type="checkbox"/> reconnaissance <input type="checkbox"/> intensive	Additional research needed? <input type="checkbox"/> yes <input type="checkbox"/> no
National Register Status <input type="checkbox"/> listed <input type="checkbox"/> in listed district Name: <input type="checkbox"/> pending listing <input type="checkbox"/> eligible (individually) <input type="checkbox"/> eligible (district) <input type="checkbox"/> not eligible <input type="checkbox"/> not determined	Other:	



**ARCHITECTURAL/HISTORIC INVENTORY FORM**

SLC-AS-045-0587

Page 2

**ADDITIONAL INFORMATION:**

21. (cont.) History and significance. Expand box as necessary, or add continuation pages.

22. (cont.) Sources of information. Expand box as necessary, or add continuation pages.

40. (cont.) Description of environment and outbuildings. Expand box as necessary, or add continuation pages.

41. (cont.) Further description of important architectural features. Expand box as necessary, or add continuation pages.

The parapet on this one-story house has a raised center and end blocks and a subtle cornice. A low-pitched hipped roof on wrought iron supports extends the full-length of the facade.



MISSOURI DEPARTMENT OF NATURAL RESOURCES  
STATE HISTORIC PRESERVATION OFFICE, P.O. Box 176, Jefferson City, MO 6510

ARCHITECTURAL/HISTORIC INVENTORY FORM

1. Survey No. SLC-AS-045-0588		2. Survey Name: Carondelet	
3. County:		4. Address (Street No.) 6505	Street (name) Minnesota Avenue
5. City: St. Louis City	Vicinity: <input type="checkbox"/>	6. UTM:	
8. Historic name (if known):		9. Present/other name (if known):	
10. Ownership: <input type="checkbox"/> Private <input type="checkbox"/> Public		11a. Historic use (if known): single dwelling	11b. Current use: single dwelling

HISTORICAL INFORMATION

12. Construction date: 1910	15. Architect: Degenhardt, Theo.	18. Previously surveyed? <input type="checkbox"/> Cite survey name in box 22 cont. (page 3)
13. Significant date/period:	16. Builder/contractor:	19. On National Register? <input type="checkbox"/> indiv. <input type="checkbox"/> district Cite nomination name in box 22 cont. (page 3)
14. Area(s) of significance:	17. Original or significant owner: Degenhardt, Theo.	20. National Register eligible? <input type="checkbox"/> individually eligible <input type="checkbox"/> district potential C <input type="checkbox"/> NC <input type="checkbox"/> <input type="checkbox"/> not eligible <input type="checkbox"/> not determined
21. History and significance on continuation page. <input type="checkbox"/>		22. Sources of information on continuation page. <input type="checkbox"/>

ARCHITECTURAL INFORMATION

23. Category of property: <input type="checkbox"/> building(s) <input type="checkbox"/> site <input type="checkbox"/> structure <input type="checkbox"/> object	30. Roof material:	37. Windows: <input type="checkbox"/> historic <input type="checkbox"/> replacement Pane arrangement:
24. Vernacular or property type:	31. Chimney placement:	38. Acreage (rural): Visible from public road? <input type="checkbox"/>
25. Architectural Style: shaped parapet	32. Structural system:	39. Changes (describe in box 28 cont.): <input type="checkbox"/> Addition(s) Date(s): <input type="checkbox"/> Altered Date(s): <input type="checkbox"/> Moved Date(s): <input type="checkbox"/> Other Date(s):
26. Plan shape:	33. Ext. wall cladding: brick	Endangered by:
27. Number of stories: 1	34. Foundation material: stone	40. Number of outbuildings (describe in box 40 cont.):
28. Number of bays (1st floor): 2	35. Basement type:	41. Further description of building features and associated resources on continuation page. <input type="checkbox"/>
29. Roof type: flat	36. Front porch type/placement:	

OTHER

42. Current owner/address:	43. Form prepared by (name and org.): Landmarks Association of St. Louis	44. Survey date: 2006
		45. Date of revisions:

FOR SHPO USE:

Date entered in inventory:	Level of survey <input type="checkbox"/> reconnaissance <input type="checkbox"/> intensive	Additional research needed? <input type="checkbox"/> yes <input type="checkbox"/> no
National Register Status <input type="checkbox"/> listed <input type="checkbox"/> in listed district Name: <input type="checkbox"/> pending listing <input type="checkbox"/> eligible (individually) <input type="checkbox"/> eligible (district) <input type="checkbox"/> not eligible <input type="checkbox"/> not determined	Other:	



**ARCHITECTURAL/HISTORIC INVENTORY FORM**

---

SLC-AS-045-0588

Page 2

**ADDITIONAL INFORMATION:**

21. (cont.) History and significance. Expand box as necessary, or add continuation pages.

22. (cont.) Sources of information. Expand box as necessary, or add continuation pages.

40. (cont.) Description of environment and outbuildings. Expand box as necessary, or add continuation pages.

41. (cont.) Further description of important architectural features. Expand box as necessary, or add continuation pages.

The two facade bays are comprised of a single window under a metal awning and an entrance bay. A low-pitched hipped roof porch on wrought iron supports is positioned on the right. The parapet is simply shaped with a raised center and end blocks and a cornice at its base.



MISSOURI DEPARTMENT OF NATURAL RESOURCES  
STATE HISTORIC PRESERVATION OFFICE, P.O. Box 176, Jefferson City, MO 6510

**ARCHITECTURAL/HISTORIC INVENTORY FORM**

1. Survey No. SLC-AS-045-0589		2. Survey Name: Carondelet	
3. County:		4. Address (Street No.) 6509	Street (name) Minnesota Avenue
5. City: St. Louis City	Vicinity: <input type="checkbox"/>	6. UTM:	
8. Historic name (if known):		9. Present/other name (if known):	
10. Ownership: <input type="checkbox"/> Private <input type="checkbox"/> Public		11a. Historic use (if known): single dwelling	11b. Current use: single dwelling

**HISTORICAL INFORMATION**

12. Construction date: 1910	15. Architect: Degenhardt, Theo.	18. Previously surveyed? <input type="checkbox"/> Cite survey name in box 22 cont. (page 3)
13. Significant date/period:	16. Builder/contractor:	19. On National Register? <input type="checkbox"/> indiv. <input type="checkbox"/> district Cite nomination name in box 22 cont. (page 3)
14. Area(s) of significance:	17. Original or significant owner: Degenhardt, Theo.	20. National Register eligible? <input type="checkbox"/> individually eligible <input type="checkbox"/> district potential C <input type="checkbox"/> NC <input type="checkbox"/> <input type="checkbox"/> not eligible <input type="checkbox"/> not determined
21. History and significance on continuation page. <input type="checkbox"/>		22. Sources of information on continuation page. <input type="checkbox"/>

**ARCHITECTURAL INFORMATION**

23. Category of property: <input type="checkbox"/> building(s) <input type="checkbox"/> site <input type="checkbox"/> structure <input type="checkbox"/> object	30. Roof material:	37. Windows: <input type="checkbox"/> historic <input type="checkbox"/> replacement Pane arrangement:
24. Vernacular or property type:	31. Chimney placement:	38. Acreage (rural): Visible from public road? <input type="checkbox"/>
25. Architectural Style: shaped parapet	32. Structural system:	39. Changes (describe in box 28 cont.): <input type="checkbox"/> Addition(s) Date(s): <input type="checkbox"/> Altered Date(s): <input type="checkbox"/> Moved Date(s): <input type="checkbox"/> Other Date(s):
26. Plan shape:	33. Ext. wall cladding: brick	Endangered by:
27. Number of stories: 1	34. Foundation material: stone	40. Number of outbuildings (describe in box 40 cont.):
28. Number of bays (1st floor): 2	35. Basement type:	41. Further description of building features and associated resources on continuation page. <input type="checkbox"/>
29. Roof type: flat	36. Front porch type/placement:	

**OTHER**

42. Current owner/address:	43. Form prepared by (name and org.): Landmarks Association of St. Louis	44. Survey date: 2006
		45. Date of revisions:

**FOR SHPO USE:**

Date entered in inventory:	Level of survey <input type="checkbox"/> reconnaissance <input type="checkbox"/> intensive	Additional research needed? <input type="checkbox"/> yes <input type="checkbox"/> no
National Register Status <input type="checkbox"/> listed <input type="checkbox"/> in listed district Name: <input type="checkbox"/> pending listing <input type="checkbox"/> eligible (individually) <input type="checkbox"/> eligible (district) <input type="checkbox"/> not eligible <input type="checkbox"/> not determined	Other:	



### **ADDITIONAL INFORMATION:**

21. (cont.) History and significance. Expand box as necessary, or add continuation pages.

22. (cont.) Sources of information. Expand box as necessary, or add continuation pages.

40. (cont.) Description of environment and outbuildings. Expand box as necessary, or add continuation pages.

41. (cont.) Further description of important architectural features. Expand box as necessary, or add continuation pages.

The parapet on this house is simply shaped with a raised center and end blocks and a cornice at its base. A porch on wood supports sits in front of the door. A stringcourse of contrasting colored brick accents the window bay.



MISSOURI DEPARTMENT OF NATURAL RESOURCES  
STATE HISTORIC PRESERVATION OFFICE, P.O. Box 176, Jefferson City, MO 6510

**ARCHITECTURAL/HISTORIC INVENTORY FORM**

1. Survey No. SLC-AS-045-0590		2. Survey Name: Carondelet	
3. County:		4. Address (Street No.) 6511	Street (name) Minnesota Avenue
5. City: St. Louis City	Vicinity: <input type="checkbox"/>	6. UTM:	
8. Historic name (if known):		9. Present/other name (if known):	
10. Ownership: <input type="checkbox"/> Private <input type="checkbox"/> Public		11a. Historic use (if known): single dwelling	11b. Current use: single dwelling

**HISTORICAL INFORMATION**

12. Construction date: 1910	15. Architect: Degenhardt, Theo.	18. Previously surveyed? <input type="checkbox"/> Cite survey name in box 22 cont. (page 3)
13. Significant date/period:	16. Builder/contractor:	19. On National Register? <input type="checkbox"/> indiv. <input type="checkbox"/> district Cite nomination name in box 22 cont. (page 3)
14. Area(s) of significance:	17. Original or significant owner: Degenhardt, Theo.	20. National Register eligible? <input type="checkbox"/> individually eligible <input type="checkbox"/> district potential C <input type="checkbox"/> NC <input type="checkbox"/> <input type="checkbox"/> not eligible <input type="checkbox"/> not determined
21. History and significance on continuation page. <input type="checkbox"/>		22. Sources of information on continuation page. <input type="checkbox"/>

**ARCHITECTURAL INFORMATION**

23. Category of property: <input type="checkbox"/> building(s) <input type="checkbox"/> site <input type="checkbox"/> structure <input type="checkbox"/> object	30. Roof material:	37. Windows: <input type="checkbox"/> historic <input type="checkbox"/> replacement Pane arrangement:
24. Vernacular or property type:	31. Chimney placement:	38. Acreage (rural): Visible from public road? <input type="checkbox"/>
25. Architectural Style: shaped parapet	32. Structural system:	39. Changes (describe in box 28 cont.): <input type="checkbox"/> Addition(s) Date(s): <input type="checkbox"/> Altered Date(s): <input type="checkbox"/> Moved Date(s): <input type="checkbox"/> Other Date(s):
26. Plan shape:	33. Ext. wall cladding: brick	Endangered by:
27. Number of stories: 1	34. Foundation material: stone	40. Number of outbuildings (describe in box 40 cont.):
28. Number of bays (1st floor): 2	35. Basement type:	41. Further description of building features and associated resources on continuation page. <input type="checkbox"/>
29. Roof type: flat	36. Front porch type/placement:	

**OTHER**

42. Current owner/address:	43. Form prepared by (name and org.): Landmarks Association of St. Louis	44. Survey date: 2006
		45. Date of revisions:

**FOR SHPO USE:**

Date entered in inventory:	Level of survey <input type="checkbox"/> reconnaissance <input type="checkbox"/> intensive	Additional research needed? <input type="checkbox"/> yes <input type="checkbox"/> no
National Register Status <input type="checkbox"/> listed <input type="checkbox"/> in listed district Name: <input type="checkbox"/> pending listing <input type="checkbox"/> eligible (individually) <input type="checkbox"/> eligible (district) <input type="checkbox"/> not eligible <input type="checkbox"/> not determined	Other:	



**ARCHITECTURAL/HISTORIC INVENTORY FORM**

---

SLC-AS-045-0590

Page 2

**ADDITIONAL INFORMATION:**

21. (cont.) History and significance. Expand box as necessary, or add continuation pages.

22. (cont.) Sources of information. Expand box as necessary, or add continuation pages.

40. (cont.) Description of environment and outbuildings. Expand box as necessary, or add continuation pages.

41. (cont.) Further description of important architectural features. Expand box as necessary, or add continuation pages.

The flat-topped parapet has a cornice at its base. A small hipped porch on wrought iron supports is located on the right. The other bay is a shallow segmental arched window.





MISSOURI DEPARTMENT OF NATURAL RESOURCES  
STATE HISTORIC PRESERVATION OFFICE, P.O. Box 176, Jefferson City, MO 6510

**ARCHITECTURAL/HISTORIC INVENTORY FORM**

1. Survey No. SLC-AS-045-0591		2. Survey Name: Carondelet	
3. County:		4. Address (Street No.) 6515	Street (name) Minnesota Avenue
5. City: St. Louis City	Vicinity: <input type="checkbox"/>	6. UTM:	
7. Township/Range/Section:		8. Historic name (if known):	
9. Present/other name (if known):		10. Ownership: <input type="checkbox"/> Private <input type="checkbox"/> Public	
11a. Historic use (if known): single dwelling		11b. Current use: single dwelling	

**HISTORICAL INFORMATION**

12. Construction date: 1910	15. Architect: Degenhardt, Theo.	18. Previously surveyed? <input type="checkbox"/> Cite survey name in box 22 cont. (page 3)
13. Significant date/period:	16. Builder/contractor:	19. On National Register? <input type="checkbox"/> indiv. <input type="checkbox"/> district Cite nomination name in box 22 cont. (page 3)
14. Area(s) of significance:	17. Original or significant owner: Degenhardt, Theo.	20. National Register eligible? <input type="checkbox"/> individually eligible <input type="checkbox"/> district potential C <input type="checkbox"/> NC <input type="checkbox"/> <input type="checkbox"/> not eligible <input type="checkbox"/> not determined
21. History and significance on continuation page. <input type="checkbox"/>		22. Sources of information on continuation page. <input type="checkbox"/>

**ARCHITECTURAL INFORMATION**

23. Category of property: <input type="checkbox"/> building(s) <input type="checkbox"/> site <input type="checkbox"/> structure <input type="checkbox"/> object	30. Roof material:	37. Windows: <input type="checkbox"/> historic <input type="checkbox"/> replacement Pane arrangement:
24. Vernacular or property type:	31. Chimney placement:	38. Acreage (rural): Visible from public road? <input type="checkbox"/>
25. Architectural Style: shaped parapet	32. Structural system:	39. Changes (describe in box 28 cont.): <input type="checkbox"/> Addition(s) Date(s): <input type="checkbox"/> Altered Date(s): <input type="checkbox"/> Moved Date(s): <input type="checkbox"/> Other Date(s):
26. Plan shape:	33. Ext. wall cladding: brick	Endangered by:
27. Number of stories: 1	34. Foundation material: stone	40. Number of outbuildings (describe in box 40 cont.):
28. Number of bays (1st floor): 2	35. Basement type:	41. Further description of building features and associated resources on continuation page. <input type="checkbox"/>
29. Roof type: flat	36. Front porch type/placement:	

**OTHER**

42. Current owner/address:	43. Form prepared by (name and org.): Landmarks Association of St. Louis	44. Survey date: 2006
		45. Date of revisions:

**FOR SHPO USE:**

Date entered in inventory:	Level of survey <input type="checkbox"/> reconnaissance <input type="checkbox"/> intensive	Additional research needed? <input type="checkbox"/> yes <input type="checkbox"/> no
National Register Status <input type="checkbox"/> listed <input type="checkbox"/> in listed district Name: <input type="checkbox"/> pending listing <input type="checkbox"/> eligible (individually) <input type="checkbox"/> eligible (district) <input type="checkbox"/> not eligible <input type="checkbox"/> not determined	Other:	



**ADDITIONAL INFORMATION:**

21. (cont.) History and significance. Expand box as necessary, or add continuation pages.

22. (cont.) Sources of information. Expand box as necessary, or add continuation pages.

40. (cont.) Description of environment and outbuildings. Expand box as necessary, or add continuation pages.

41. (cont.) Further description of important architectural features. Expand box as necessary, or add continuation pages.

The parapet has a raised center and end blocks and a cornice at its base. The porch is on the right and has brick piers supporting the hipped roof. Contrasting colored brick outlines the top of the single rectangular window.



**ARCHITECTURAL/HISTORIC INVENTORY FORM**

1. Survey No. SLC-AS-045-0592		2. Survey Name: Carondelet	
3. County:		4. Address (Street No.) 6517	Street (name) Minnesota Avenue
5. City: St. Louis City	Vicinity: <input type="checkbox"/>	6. UTM:	
8. Historic name (if known):		9. Present/other name (if known):	
10. Ownership: <input type="checkbox"/> Private <input type="checkbox"/> Public		11a. Historic use (if known): single dwelling	11b. Current use: single dwelling

**HISTORICAL INFORMATION**

12. Construction date: 1910	15. Architect: Degenhardt, Theo.	18. Previously surveyed? <input type="checkbox"/> Cite survey name in box 22 cont. (page 3)
13. Significant date/period:	16. Builder/contractor:	19. On National Register? <input type="checkbox"/> indiv. <input type="checkbox"/> district Cite nomination name in box 22 cont. (page 3)
14. Area(s) of significance:	17. Original or significant owner: Degenhardt, Theo.	20. National Register eligible? <input type="checkbox"/> individually eligible <input type="checkbox"/> district potential C <input type="checkbox"/> NC <input type="checkbox"/> <input type="checkbox"/> not eligible <input type="checkbox"/> not determined
21. History and significance on continuation page. <input type="checkbox"/>		22. Sources of information on continuation page. <input type="checkbox"/>

**ARCHITECTURAL INFORMATION**

23. Category of property: <input type="checkbox"/> building(s) <input type="checkbox"/> site <input type="checkbox"/> structure <input type="checkbox"/> object	30. Roof material:	37. Windows: <input type="checkbox"/> historic <input type="checkbox"/> replacement Pane arrangement:
24. Vernacular or property type:	31. Chimney placement:	38. Acreage (rural): Visible from public road? <input type="checkbox"/>
25. Architectural Style: shaped parapet	32. Structural system:	39. Changes (describe in box 28 cont.): <input type="checkbox"/> Addition(s) Date(s): <input type="checkbox"/> Altered Date(s): <input type="checkbox"/> Moved Date(s): <input type="checkbox"/> Other Date(s):
26. Plan shape:	33. Ext. wall cladding: brick	Endangered by:
27. Number of stories: 1	34. Foundation material: stone	40. Number of outbuildings (describe in box 40 cont.):
28. Number of bays (1st floor): 2	35. Basement type:	41. Further description of building features and associated resources on continuation page. <input type="checkbox"/>
29. Roof type: flat	36. Front porch type/placement:	

**OTHER**

42. Current owner/address:	43. Form prepared by (name and org.): Landmarks Association of St. Louis	44. Survey date: 2006
		45. Date of revisions:

**FOR SHPO USE:**

Date entered in inventory:	Level of survey <input type="checkbox"/> reconnaissance <input type="checkbox"/> intensive	Additional research needed? <input type="checkbox"/> yes <input type="checkbox"/> no
National Register Status <input type="checkbox"/> listed <input type="checkbox"/> in listed district Name: <input type="checkbox"/> pending listing <input type="checkbox"/> eligible (individually) <input type="checkbox"/> eligible (district) <input type="checkbox"/> not eligible <input type="checkbox"/> not determined	Other:	



**ARCHITECTURAL/HISTORIC INVENTORY FORM**

---

SLC-AS-045-0592

Page 2

**ADDITIONAL INFORMATION:**

21. (cont.) History and significance. Expand box as necessary, or add continuation pages.

22. (cont.) Sources of information. Expand box as necessary, or add continuation pages.

40. (cont.) Description of environment and outbuildings. Expand box as necessary, or add continuation pages.

41. (cont.) Further description of important architectural features. Expand box as necessary, or add continuation pages.

The parapet has a raised center and end blocks and a cornice at its base. A small hipped roof porch rests on brick supports. The segmental arched window on the facade has a contrasting colored brick flat arch.



MISSOURI DEPARTMENT OF NATURAL RESOURCES  
STATE HISTORIC PRESERVATION OFFICE, P.O. Box 176, Jefferson City, MO 6510

**ARCHITECTURAL/HISTORIC INVENTORY FORM**

1. Survey No. SLC-AS-045-0593		2. Survey Name: Carondelet	
3. County:		4. Address (Street No.) 6519	Street (name) Minnesota Avenue
5. City: St. Louis City	Vicinity: <input type="checkbox"/>	6. UTM:	
8. Historic name (if known):		9. Present/other name (if known):	
10. Ownership: <input type="checkbox"/> Private <input type="checkbox"/> Public		11a. Historic use (if known): single dwelling	11b. Current use: single dwelling

**HISTORICAL INFORMATION**

12. Construction date: 1901	15. Architect: Lloyd, M.C.	18. Previously surveyed? <input type="checkbox"/> Cite survey name in box 22 cont. (page 3)
13. Significant date/period:	16. Builder/contractor:	19. On National Register? <input type="checkbox"/> indiv. <input type="checkbox"/> district Cite nomination name in box 22 cont. (page 3)
14. Area(s) of significance:	17. Original or significant owner: Schubert, Alonza	20. National Register eligible? <input type="checkbox"/> individually eligible <input type="checkbox"/> district potential C <input type="checkbox"/> NC <input type="checkbox"/> <input type="checkbox"/> not eligible <input type="checkbox"/> not determined
21. History and significance on continuation page. <input type="checkbox"/>		22. Sources of information on continuation page. <input type="checkbox"/>

**ARCHITECTURAL INFORMATION**

23. Category of property: <input type="checkbox"/> building(s) <input type="checkbox"/> site <input type="checkbox"/> structure <input type="checkbox"/> object	30. Roof material:	37. Windows: <input type="checkbox"/> historic <input type="checkbox"/> replacement Pane arrangement:
24. Vernacular or property type:	31. Chimney placement:	38. Acreage (rural): Visible from public road? <input type="checkbox"/>
25. Architectural Style: mansard	32. Structural system:	39. Changes (describe in box 28 cont.): <input type="checkbox"/> Addition(s) Date(s): <input type="checkbox"/> Altered Date(s): <input type="checkbox"/> Moved Date(s): <input type="checkbox"/> Other Date(s):
26. Plan shape:	33. Ext. wall cladding: brick	Endangered by:
27. Number of stories: 1	34. Foundation material: stone	40. Number of outbuildings (describe in box 40 cont.):
28. Number of bays (1st floor): 1	35. Basement type:	41. Further description of building features and associated resources on continuation page. <input type="checkbox"/>
29. Roof type: flat (with mansard parapet)	36. Front porch type/placement:	

**OTHER**

42. Current owner/address:	43. Form prepared by (name and org.): Landmarks Association of St. Louis	44. Survey date: 2006
		45. Date of revisions:

**FOR SHPO USE:**

Date entered in inventory:	Level of survey <input type="checkbox"/> reconnaissance <input type="checkbox"/> intensive	Additional research needed? <input type="checkbox"/> yes <input type="checkbox"/> no
National Register Status <input type="checkbox"/> listed <input type="checkbox"/> in listed district Name: <input type="checkbox"/> pending listing <input type="checkbox"/> eligible (individually) <input type="checkbox"/> eligible (district) <input type="checkbox"/> not eligible <input type="checkbox"/> not determined	Other:	



**ADDITIONAL INFORMATION:**

21. (cont.) History and significance. Expand box as necessary, or add continuation pages.

22. (cont.) Sources of information. Expand box as necessary, or add continuation pages.

40. (cont.) Description of environment and outbuildings. Expand box as necessary, or add continuation pages.

41. (cont.) Further description of important architectural features. Expand box as necessary, or add continuation pages.

A mansard-type asphalt shingle parapet with a dentilled brick cornice extends between brick parapet side walls. The single bay is a shallow segmental arched opening with a pair of windows. The door is positioned on the side under a metal awning.



MISSOURI DEPARTMENT OF NATURAL RESOURCES  
STATE HISTORIC PRESERVATION OFFICE, P.O. Box 176, Jefferson City, MO 6510

ARCHITECTURAL/HISTORIC INVENTORY FORM

1. Survey No. SLC-AS-045-0594		2. Survey Name: Carondelet	
3. County:		4. Address (Street No.) 6521	Street (name) Minnesota Avenue
5. City: St. Louis City	Vicinity: <input type="checkbox"/>	6. UTM:	
8. Historic name (if known):		9. Present/other name (if known):	
10. Ownership: <input type="checkbox"/> Private <input type="checkbox"/> Public		11a. Historic use (if known): multiple dwelling	11b. Current use: single dwelling

HISTORICAL INFORMATION

12. Construction date: 1901	15. Architect: Esser, John	18. Previously surveyed? <input type="checkbox"/> Cite survey name in box 22 cont. (page 3)
13. Significant date/period:	16. Builder/contractor:	19. On National Register? <input type="checkbox"/> indiv. <input type="checkbox"/> district Cite nomination name in box 22 cont. (page 3)
14. Area(s) of significance:	17. Original or significant owner: Fendler, Frank J.	20. National Register eligible? <input type="checkbox"/> individually eligible <input type="checkbox"/> district potential C <input type="checkbox"/> NC <input type="checkbox"/> <input type="checkbox"/> not eligible <input type="checkbox"/> not determined
21. History and significance on continuation page. <input type="checkbox"/>		22. Sources of information on continuation page. <input type="checkbox"/>

ARCHITECTURAL INFORMATION

23. Category of property: <input type="checkbox"/> building(s) <input type="checkbox"/> site <input type="checkbox"/> structure <input type="checkbox"/> object	30. Roof material:	37. Windows: <input type="checkbox"/> historic <input type="checkbox"/> replacement Pane arrangement:
24. Vernacular or property type:	31. Chimney placement:	38. Acreage (rural): Visible from public road? <input type="checkbox"/>
25. Architectural Style: shaped parapet	32. Structural system:	39. Changes (describe in box 28 cont.): <input type="checkbox"/> Addition(s) Date(s): <input type="checkbox"/> Altered Date(s): <input type="checkbox"/> Moved Date(s): <input type="checkbox"/> Other Date(s):
26. Plan shape:	33. Ext. wall cladding: brick	Endangered by:
27. Number of stories: 2	34. Foundation material: stone	40. Number of outbuildings (describe in box 40 cont.):
28. Number of bays (1st floor): 2	35. Basement type:	41. Further description of building features and associated resources on continuation page. <input type="checkbox"/>
29. Roof type: flat	36. Front porch type/placement:	

OTHER

42. Current owner/address:	43. Form prepared by (name and org.): Landmarks Association of St. Louis	44. Survey date: 2006
		45. Date of revisions:

FOR SHPO USE:

Date entered in inventory:	Level of survey <input type="checkbox"/> reconnaissance <input type="checkbox"/> intensive	Additional research needed? <input type="checkbox"/> yes <input type="checkbox"/> no
National Register Status <input type="checkbox"/> listed <input type="checkbox"/> in listed district Name: <input type="checkbox"/> pending listing <input type="checkbox"/> eligible (individually) <input type="checkbox"/> eligible (district) <input type="checkbox"/> not eligible <input type="checkbox"/> not determined	Other:	



**ARCHITECTURAL/HISTORIC INVENTORY FORM**

---

SLC-AS-045-0594

Page 2

**ADDITIONAL INFORMATION:**

21. (cont.) History and significance. Expand box as necessary, or add continuation pages.

22. (cont.) Sources of information. Expand box as necessary, or add continuation pages.

40. (cont.) Description of environment and outbuildings. Expand box as necessary, or add continuation pages.

41. (cont.) Further description of important architectural features. Expand box as necessary, or add continuation pages.

The bay on the right side of the second story projects slightly and holds a segmental arched window. Over the top of this bay is a slightly shaped parapet decorated with contrasting colored brick trim. A segmental arched first story opening has two recessed doors. Single windows on each level have molded brick trim over the top.





MISSOURI DEPARTMENT OF NATURAL RESOURCES  
STATE HISTORIC PRESERVATION OFFICE, P.O. Box 176, Jefferson City, MO 6510

**ARCHITECTURAL/HISTORIC INVENTORY FORM**

1. Survey No. SLC-AS-045-0595		2. Survey Name: Carondelet	
3. County:		4. Address (Street No.) 6523	Street (name) Minnesota Avenue
5. City: St. Louis City	Vicinity: <input type="checkbox"/>	6. UTM:	
8. Historic name (if known):		9. Present/other name (if known):	
10. Ownership: <input type="checkbox"/> Private <input type="checkbox"/> Public		11a. Historic use (if known): multiple dwelling	11b. Current use: multiple dwelling

**HISTORICAL INFORMATION**

12. Construction date: 1904	15. Architect: owner	18. Previously surveyed? <input type="checkbox"/> Cite survey name in box 22 cont. (page 3)
13. Significant date/period:	16. Builder/contractor:	19. On National Register? <input type="checkbox"/> indiv. <input type="checkbox"/> district Cite nomination name in box 22 cont. (page 3)
14. Area(s) of significance:	17. Original or significant owner: Branner, C.P.	20. National Register eligible? <input type="checkbox"/> individually eligible <input type="checkbox"/> district potential C <input type="checkbox"/> NC <input type="checkbox"/> <input type="checkbox"/> not eligible <input type="checkbox"/> not determined
21. History and significance on continuation page. <input type="checkbox"/>		22. Sources of information on continuation page. <input type="checkbox"/>

**ARCHITECTURAL INFORMATION**

23. Category of property: <input type="checkbox"/> building(s) <input type="checkbox"/> site <input type="checkbox"/> structure <input type="checkbox"/> object	30. Roof material:	37. Windows: <input type="checkbox"/> historic <input type="checkbox"/> replacement Pane arrangement:
24. Vernacular or property type:	31. Chimney placement:	38. Acreage (rural): Visible from public road? <input type="checkbox"/>
25. Architectural Style: shaped parapet	32. Structural system:	39. Changes (describe in box 28 cont.): <input type="checkbox"/> Addition(s) Date(s): <input type="checkbox"/> Altered Date(s): <input type="checkbox"/> Moved Date(s): <input type="checkbox"/> Other Date(s):
26. Plan shape:	33. Ext. wall cladding: brick	Endangered by:
27. Number of stories: 2	34. Foundation material: stone	40. Number of outbuildings (describe in box 40 cont.):
28. Number of bays (1st floor): 2	35. Basement type:	41. Further description of building features and associated resources on continuation page. <input type="checkbox"/>
29. Roof type: flat	36. Front porch type/placement:	

**OTHER**

42. Current owner/address:	43. Form prepared by (name and org.): Landmarks Association of St. Louis	44. Survey date: 2006
		45. Date of revisions:

**FOR SHPO USE:**

Date entered in inventory:	Level of survey <input type="checkbox"/> reconnaissance <input type="checkbox"/> intensive	Additional research needed? <input type="checkbox"/> yes <input type="checkbox"/> no
National Register Status <input type="checkbox"/> listed <input type="checkbox"/> in listed district Name: <input type="checkbox"/> pending listing <input type="checkbox"/> eligible (individually) <input type="checkbox"/> eligible (district) <input type="checkbox"/> not eligible <input type="checkbox"/> not determined	Other:	



**ARCHITECTURAL/HISTORIC INVENTORY FORM**

SLC-AS-045-0595

Page 2

**ADDITIONAL INFORMATION:**

21. (cont.) History and significance. Expand box as necessary, or add continuation pages.

22. (cont.) Sources of information. Expand box as necessary, or add continuation pages.

40. (cont.) Description of environment and outbuildings. Expand box as necessary, or add continuation pages.

41. (cont.) Further description of important architectural features. Expand box as necessary, or add continuation pages.

The parapet is plain except for raised end blocks. The cornice may have been removed. An entrance bay with two transomed doors is located on the right under a flat roof that also serves as a balcony. A single segmental arched door opens to the balcony. A pair of windows in a segmental arched opening is located on both levels. A white glazed brick stringcourse is located under the windows on both levels.



MISSOURI DEPARTMENT OF NATURAL RESOURCES  
STATE HISTORIC PRESERVATION OFFICE, P.O. Box 176, Jefferson City, MO 6510

**ARCHITECTURAL/HISTORIC INVENTORY FORM**

1. Survey No. SLC-AS-045-0596		2. Survey Name: Carondelet	
3. County:		4. Address (Street No.) 6525	Street (name) Minnesota Avenue
5. City: St. Louis City	Vicinity: <input type="checkbox"/>	6. UTM:	
7. Township/Range/Section:		8. Historic name (if known):	
9. Present/other name (if known):		10. Ownership: <input type="checkbox"/> Private <input type="checkbox"/> Public	
11a. Historic use (if known): single dwelling		11b. Current use: single dwelling	

**HISTORICAL INFORMATION**

12. Construction date: 1909	15. Architect: Degenhardt, Theo.	18. Previously surveyed? <input type="checkbox"/> Cite survey name in box 22 cont. (page 3)
13. Significant date/period:	16. Builder/contractor:	19. On National Register? <input type="checkbox"/> indiv. <input type="checkbox"/> district Cite nomination name in box 22 cont. (page 3)
14. Area(s) of significance:	17. Original or significant owner: Degenhardt, Theo.	20. National Register eligible? <input type="checkbox"/> individually eligible <input type="checkbox"/> district potential C <input type="checkbox"/> NC <input type="checkbox"/> <input type="checkbox"/> not eligible <input type="checkbox"/> not determined
21. History and significance on continuation page. <input type="checkbox"/>		22. Sources of information on continuation page. <input type="checkbox"/>

**ARCHITECTURAL INFORMATION**

23. Category of property: <input type="checkbox"/> building(s) <input type="checkbox"/> site <input type="checkbox"/> structure <input type="checkbox"/> object	30. Roof material:	37. Windows: <input type="checkbox"/> historic <input type="checkbox"/> replacement Pane arrangement:
24. Vernacular or property type:	31. Chimney placement:	38. Acreage (rural): Visible from public road? <input type="checkbox"/>
25. Architectural Style: shaped parapet	32. Structural system:	39. Changes (describe in box 28 cont.): <input type="checkbox"/> Addition(s) Date(s): <input type="checkbox"/> Altered Date(s): <input type="checkbox"/> Moved Date(s): <input type="checkbox"/> Other Date(s):
26. Plan shape:	33. Ext. wall cladding: brick	Endangered by:
27. Number of stories: 1	34. Foundation material: stone	40. Number of outbuildings (describe in box 40 cont.):
28. Number of bays (1st floor): 3	35. Basement type:	41. Further description of building features and associated resources on continuation page. <input type="checkbox"/>
29. Roof type: flat	36. Front porch type/placement:	

**OTHER**

42. Current owner/address:	43. Form prepared by (name and org.): Landmarks Association of St. Louis	44. Survey date: 2006
		45. Date of revisions:

**FOR SHPO USE:**

Date entered in inventory:	Level of survey <input type="checkbox"/> reconnaissance <input type="checkbox"/> intensive	Additional research needed? <input type="checkbox"/> yes <input type="checkbox"/> no
National Register Status <input type="checkbox"/> listed <input type="checkbox"/> in listed district Name: <input type="checkbox"/> pending listing <input type="checkbox"/> eligible (individually) <input type="checkbox"/> eligible (district) <input type="checkbox"/> not eligible <input type="checkbox"/> not determined	Other:	



**ARCHITECTURAL/HISTORIC INVENTORY FORM**

---

SLC-AS-045-0596

Page 2

**ADDITIONAL INFORMATION:**

21. (cont.) History and significance. Expand box as necessary, or add continuation pages.

22. (cont.) Sources of information. Expand box as necessary, or add continuation pages.

40. (cont.) Description of environment and outbuildings. Expand box as necessary, or add continuation pages.

41. (cont.) Further description of important architectural features. Expand box as necessary, or add continuation pages.

The simply shaped parapet has a raised center and end blocks and a bracketed cornice. The round arched entrance bay has a recessed door (there may have been two doors originally). Two segmental arched window bays with brick flat arches are situated to the left of the entrance.



MISSOURI DEPARTMENT OF NATURAL RESOURCES  
STATE HISTORIC PRESERVATION OFFICE, P.O. Box 176, Jefferson City, MO 6510

ARCHITECTURAL/HISTORIC INVENTORY FORM

1. Survey No. SLC-AS-045-0597		2. Survey Name: Carondelet	
3. County:		4. Address (Street No.) 6527	Street (name) Minnesota Avenue
5. City: St. Louis City	Vicinity: <input type="checkbox"/>	6. UTM:	
8. Historic name (if known):		7. Township/Range/Section:	
9. Present/other name (if known):			
10. Ownership: <input type="checkbox"/> Private <input type="checkbox"/> Public		11a. Historic use (if known): single dwelling	11b. Current use: single dwelling

HISTORICAL INFORMATION

12. Construction date: 1910	15. Architect:	18. Previously surveyed? <input type="checkbox"/> Cite survey name in box 22 cont. (page 3)
13. Significant date/period:	16. Builder/contractor:	19. On National Register? <input type="checkbox"/> indiv. <input type="checkbox"/> district Cite nomination name in box 22 cont. (page 3)
14. Area(s) of significance:	17. Original or significant owner: Stegman, W.	20. National Register eligible? <input type="checkbox"/> individually eligible <input type="checkbox"/> district potential C <input type="checkbox"/> NC <input type="checkbox"/> <input type="checkbox"/> not eligible <input type="checkbox"/> not determined
21. History and significance on continuation page. <input type="checkbox"/>		22. Sources of information on continuation page. <input type="checkbox"/>

ARCHITECTURAL INFORMATION

23. Category of property: <input type="checkbox"/> building(s) <input type="checkbox"/> site <input type="checkbox"/> structure <input type="checkbox"/> object	30. Roof material:	37. Windows: <input type="checkbox"/> historic <input type="checkbox"/> replacement Pane arrangement:
24. Vernacular or property type:	31. Chimney placement:	38. Acreage (rural): Visible from public road? <input type="checkbox"/>
25. Architectural Style: shaped parapet	32. Structural system:	39. Changes (describe in box 28 cont.): <input type="checkbox"/> Addition(s) Date(s): <input type="checkbox"/> Altered Date(s): <input type="checkbox"/> Moved Date(s): <input type="checkbox"/> Other Date(s):
26. Plan shape:	33. Ext. wall cladding: brick	Endangered by:
27. Number of stories: 2	34. Foundation material: stone	
28. Number of bays (1st floor): 2	35. Basement type:	40. Number of outbuildings (describe in box 40 cont.):
29. Roof type: flat	36. Front porch type/placement:	41. Further description of building features and associated resources on continuation page. <input type="checkbox"/>

OTHER

42. Current owner/address:	43. Form prepared by (name and org.): Landmarks Association of St. Louis	44. Survey date: 2006
		45. Date of revisions:

FOR SHPO USE:

Date entered in inventory:	Level of survey <input type="checkbox"/> reconnaissance <input type="checkbox"/> intensive	Additional research needed? <input type="checkbox"/> yes <input type="checkbox"/> no
National Register Status <input type="checkbox"/> listed <input type="checkbox"/> in listed district Name: <input type="checkbox"/> pending listing <input type="checkbox"/> eligible (individually) <input type="checkbox"/> eligible (district) <input type="checkbox"/> not eligible <input type="checkbox"/> not determined	Other:	



**ARCHITECTURAL/HISTORIC INVENTORY FORM**

---

SLC-AS-045-0597

Page 2

**ADDITIONAL INFORMATION:**

21. (cont.) History and significance. Expand box as necessary, or add continuation pages.

22. (cont.) Sources of information. Expand box as necessary, or add continuation pages.

40. (cont.) Description of environment and outbuildings. Expand box as necessary, or add continuation pages.

41. (cont.) Further description of important architectural features. Expand box as necessary, or add continuation pages.

The shaped parapet has a tall raised center section and is decorated with white glazed brick in diamond patterns. A wood cornice with brackets marks the base of the parapet. The two second story bays have single segmental arched windows. The lower story has a transomed door under a hipped porch and a segmental arched window.



MISSOURI DEPARTMENT OF NATURAL RESOURCES  
STATE HISTORIC PRESERVATION OFFICE, P.O. Box 176, Jefferson City, MO 6510

**ARCHITECTURAL/HISTORIC INVENTORY FORM**

1. Survey No. SLC-AS-045-0598		2. Survey Name: Carondelet	
3. County:		4. Address (Street No.) 6600-02	Street (name) Minnesota Avenue
5. City: St. Louis City	Vicinity: <input type="checkbox"/>	6. UTM:	
8. Historic name (if known):		9. Present/other name (if known):	
10. Ownership: <input type="checkbox"/> Private <input type="checkbox"/> Public		11a. Historic use (if known): multiple dwelling	11b. Current use: multiple dwelling

**HISTORICAL INFORMATION**

12. Construction date: 1900	15. Architect: Easer, John	18. Previously surveyed? <input type="checkbox"/> Cite survey name in box 22 cont. (page 3)
13. Significant date/period:	16. Builder/contractor: Theby, Michael	19. On National Register? <input type="checkbox"/> indiv. <input type="checkbox"/> district Cite nomination name in box 22 cont. (page 3)
14. Area(s) of significance:	17. Original or significant owner: Kochler, John	20. National Register eligible? <input type="checkbox"/> individually eligible <input type="checkbox"/> district potential C <input type="checkbox"/> NC <input type="checkbox"/> <input type="checkbox"/> not eligible <input type="checkbox"/> not determined
21. History and significance on continuation page. <input type="checkbox"/>		22. Sources of information on continuation page. <input type="checkbox"/>

**ARCHITECTURAL INFORMATION**

23. Category of property: <input type="checkbox"/> building(s) <input type="checkbox"/> site <input type="checkbox"/> structure <input type="checkbox"/> object	30. Roof material:	37. Windows: <input type="checkbox"/> historic <input type="checkbox"/> replacement Pane arrangement:
24. Vernacular or property type:	31. Chimney placement:	38. Acreage (rural): Visible from public road? <input type="checkbox"/>
25. Architectural Style: shaped parapet	32. Structural system:	39. Changes (describe in box 28 cont.): <input type="checkbox"/> Addition(s) Date(s): <input type="checkbox"/> Altered Date(s): <input type="checkbox"/> Moved Date(s): <input type="checkbox"/> Other Date(s):
26. Plan shape:	33. Ext. wall cladding: brick	Endangered by:
27. Number of stories: 1	34. Foundation material: stone	40. Number of outbuildings (describe in box 40 cont.):
28. Number of bays (1st floor): 4	35. Basement type:	41. Further description of building features and associated resources on continuation page. <input type="checkbox"/>
29. Roof type: front gable (behind parapet)	36. Front porch type/placement:	

**OTHER**

42. Current owner/address:	43. Form prepared by (name and org.): Landmarks Association of St. Louis	44. Survey date: 2006
		45. Date of revisions:

**FOR SHPO USE:**

Date entered in inventory:	Level of survey <input type="checkbox"/> reconnaissance <input type="checkbox"/> intensive	Additional research needed? <input type="checkbox"/> yes <input type="checkbox"/> no
National Register Status <input type="checkbox"/> listed <input type="checkbox"/> in listed district Name: <input type="checkbox"/> pending listing <input type="checkbox"/> eligible (individually) <input type="checkbox"/> eligible (district) <input type="checkbox"/> not eligible <input type="checkbox"/> not determined	Other:	



**ARCHITECTURAL/HISTORIC INVENTORY FORM**

---

SLC-AS-045-0598

Page 2

**ADDITIONAL INFORMATION:**

21. (cont.) History and significance. Expand box as necessary, or add continuation pages.

22. (cont.) Sources of information. Expand box as necessary, or add continuation pages.

40. (cont.) Description of environment and outbuildings. Expand box as necessary, or add continuation pages.

41. (cont.) Further description of important architectural features. Expand box as necessary, or add continuation pages.

The mission-style parapet has terra cotta coping and a brick relief design in the center. Two segmental arched openings on the facade have replacement windows. The entrance bay is recessed behind the facade.





MISSOURI DEPARTMENT OF NATURAL RESOURCES  
STATE HISTORIC PRESERVATION OFFICE, P.O. Box 176, Jefferson City, MO 6510

**ARCHITECTURAL/HISTORIC INVENTORY FORM**

1. Survey No. SLC-AS-045-0599		2. Survey Name: Carondelet	
3. County:		4. Address (Street No.) 6601	Street (name) Minnesota Avenue
5. City: St. Louis City	Vicinity: <input type="checkbox"/>	6. UTM:	
8. Historic name (if known):		7. Township/Range/Section:	
9. Present/other name (if known):			
10. Ownership: <input type="checkbox"/> Private <input type="checkbox"/> Public		11a. Historic use (if known): single dwelling	11b. Current use: multiple dwelling

**HISTORICAL INFORMATION**

12. Construction date:	15. Architect:	18. Previously surveyed? <input type="checkbox"/> Cite survey name in box 22 cont. (page 3)
13. Significant date/period:	16. Builder/contractor:	19. On National Register? <input type="checkbox"/> indiv. <input type="checkbox"/> district Cite nomination name in box 22 cont. (page 3)
14. Area(s) of significance:	17. Original or significant owner:	20. National Register eligible? <input type="checkbox"/> individually eligible <input type="checkbox"/> district potential C <input type="checkbox"/> NC <input type="checkbox"/> <input type="checkbox"/> not eligible <input type="checkbox"/> not determined
21. History and significance on continuation page. <input type="checkbox"/>		22. Sources of information on continuation page. <input type="checkbox"/>

**ARCHITECTURAL INFORMATION**

23. Category of property: <input type="checkbox"/> building(s) <input type="checkbox"/> site <input type="checkbox"/> structure <input type="checkbox"/> object	30. Roof material: asphalt shingle	37. Windows: <input type="checkbox"/> historic <input type="checkbox"/> replacement Pane arrangement:
24. Vernacular or property type:	31. Chimney placement:	38. Acreage (rural): Visible from public road? <input type="checkbox"/>
25. Architectural Style: vernacular classical	32. Structural system:	39. Changes (describe in box 28 cont.): <input type="checkbox"/> Addition(s) Date(s): <input type="checkbox"/> Altered Date(s): <input type="checkbox"/> Moved Date(s): <input type="checkbox"/> Other Date(s):
26. Plan shape:	33. Ext. wall cladding: frame (with siding)	Endangered by:
27. Number of stories: 1	34. Foundation material: stone	40. Number of outbuildings (describe in box 40 cont.):
28. Number of bays (1st floor): 3	35. Basement type:	41. Further description of building features and associated resources on continuation page. <input type="checkbox"/>
29. Roof type: gable	36. Front porch type/placement:	

**OTHER**

42. Current owner/address:	43. Form prepared by (name and org.): Landmarks Association of St. Louis	44. Survey date: 2006
		45. Date of revisions:

**FOR SHPO USE:**

Date entered in inventory:	Level of survey <input type="checkbox"/> reconnaissance <input type="checkbox"/> intensive	Additional research needed? <input type="checkbox"/> yes <input type="checkbox"/> no
National Register Status <input type="checkbox"/> listed <input type="checkbox"/> in listed district Name: <input type="checkbox"/> pending listing <input type="checkbox"/> eligible (individually) <input type="checkbox"/> eligible (district) <input type="checkbox"/> not eligible <input type="checkbox"/> not determined	Other:	



**ADDITIONAL INFORMATION:**

21. (cont.) History and significance. Expand box as necessary, or add continuation pages.

22. (cont.) Sources of information. Expand box as necessary, or add continuation pages.

40. (cont.) Description of environment and outbuildings. Expand box as necessary, or add continuation pages.

41. (cont.) Further description of important architectural features. Expand box as necessary, or add continuation pages.

The side gable roof has a center intersecting gable with a pair of windows. A porch on wrought iron supports shelters the door on the right side of the front gable.



MISSOURI DEPARTMENT OF NATURAL RESOURCES  
STATE HISTORIC PRESERVATION OFFICE, P.O. Box 176, Jefferson City, MO 6510

ARCHITECTURAL/HISTORIC INVENTORY FORM

1. Survey No. SLC-AS-045-0600		2. Survey Name: Carondelet	
3. County:		4. Address (Street No.) 6604-06	Street (name) Minnesota Avenue
5. City: St. Louis City	Vicinity: <input type="checkbox"/>	6. UTM:	
8. Historic name (if known):		9. Present/other name (if known):	
10. Ownership: <input type="checkbox"/> Private <input type="checkbox"/> Public		11a. Historic use (if known): multiple dwelling	11b. Current use: multiple dwelling

HISTORICAL INFORMATION

12. Construction date:	15. Architect:	18. Previously surveyed? <input type="checkbox"/> Cite survey name in box 22 cont. (page 3)
13. Significant date/period:	16. Builder/contractor:	19. On National Register? <input type="checkbox"/> indiv. <input type="checkbox"/> district Cite nomination name in box 22 cont. (page 3)
14. Area(s) of significance:	17. Original or significant owner:	20. National Register eligible? <input type="checkbox"/> individually eligible <input type="checkbox"/> district potential C <input type="checkbox"/> NC <input type="checkbox"/> <input type="checkbox"/> not eligible <input type="checkbox"/> not determined
21. History and significance on continuation page. <input type="checkbox"/>		22. Sources of information on continuation page. <input type="checkbox"/>

ARCHITECTURAL INFORMATION

23. Category of property: <input type="checkbox"/> building(s) <input type="checkbox"/> site <input type="checkbox"/> structure <input type="checkbox"/> object	30. Roof material:	37. Windows: <input type="checkbox"/> historic <input type="checkbox"/> replacement Pane arrangement:
24. Vernacular or property type:	31. Chimney placement:	38. Acreage (rural): Visible from public road? <input type="checkbox"/>
25. Architectural Style: shaped parapet	32. Structural system:	39. Changes (describe in box 28 cont.): <input type="checkbox"/> Addition(s) Date(s): <input type="checkbox"/> Altered Date(s): <input type="checkbox"/> Moved Date(s): <input type="checkbox"/> Other Date(s):
26. Plan shape:	33. Ext. wall cladding: brick	Endangered by:
27. Number of stories: 1	34. Foundation material: stone	40. Number of outbuildings (describe in box 40 cont.):
28. Number of bays (1st floor): 3	35. Basement type:	41. Further description of building features and associated resources on continuation page. <input type="checkbox"/>
29. Roof type: flat	36. Front porch type/placement:	

OTHER

42. Current owner/address:	43. Form prepared by (name and org.): Landmarks Association of St. Louis	44. Survey date: 2006
		45. Date of revisions:

FOR SHPO USE:

Date entered in inventory:	Level of survey <input type="checkbox"/> reconnaissance <input type="checkbox"/> intensive	Additional research needed? <input type="checkbox"/> yes <input type="checkbox"/> no
National Register Status <input type="checkbox"/> listed <input type="checkbox"/> in listed district Name: <input type="checkbox"/> pending listing <input type="checkbox"/> eligible (individually) <input type="checkbox"/> eligible (district) <input type="checkbox"/> not eligible <input type="checkbox"/> not determined	Other:	



**ARCHITECTURAL/HISTORIC INVENTORY FORM**

SLC-AS-045-0600

Page 2

**ADDITIONAL INFORMATION:**

21. (cont.) History and significance. Expand box as necessary, or add continuation pages.

22. (cont.) Sources of information. Expand box as necessary, or add continuation pages.

40. (cont.) Description of environment and outbuildings. Expand box as necessary, or add continuation pages.

41. (cont.) Further description of important architectural features. Expand box as necessary, or add continuation pages.

A center round arched entrance bay has two recessed doors. Two window bays (each with three windows) flank the center bay. The cornice has been removed and patched with concrete.



MISSOURI DEPARTMENT OF NATURAL RESOURCES  
STATE HISTORIC PRESERVATION OFFICE, P.O. Box 176, Jefferson City, MO 6510

**ARCHITECTURAL/HISTORIC INVENTORY FORM**

1. Survey No. SLC-AS-045-0601		2. Survey Name: Carondelet	
3. County:		4. Address (Street No.) 6607	Street (name) Minnesota Avenue
5. City: St. Louis City	Vicinity: <input type="checkbox"/>	6. UTM:	
7. Township/Range/Section:		8. Historic name (if known):	
9. Present/other name (if known):		10. Ownership: <input type="checkbox"/> Private <input type="checkbox"/> Public	
11a. Historic use (if known): single dwelling		11b. Current use: multiple dwelling	

**HISTORICAL INFORMATION**

12. Construction date: 1892	15. Architect:	18. Previously surveyed? <input type="checkbox"/> Cite survey name in box 22 cont. (page 3)
13. Significant date/period:	16. Builder/contractor:	19. On National Register? <input type="checkbox"/> indiv. <input type="checkbox"/> district Cite nomination name in box 22 cont. (page 3)
14. Area(s) of significance:	17. Original or significant owner:	20. National Register eligible? <input type="checkbox"/> individually eligible <input type="checkbox"/> district potential C <input type="checkbox"/> NC <input type="checkbox"/> <input type="checkbox"/> not eligible <input type="checkbox"/> not determined
21. History and significance on continuation page. <input type="checkbox"/>		22. Sources of information on continuation page. <input type="checkbox"/>

**ARCHITECTURAL INFORMATION**

23. Category of property: <input type="checkbox"/> building(s) <input type="checkbox"/> site <input type="checkbox"/> structure <input type="checkbox"/> object	30. Roof material: asphalt shingle	37. Windows: <input type="checkbox"/> historic <input type="checkbox"/> replacement Pane arrangement:
24. Vernacular or property type:	31. Chimney placement:	38. Acreage (rural): Visible from public road? <input type="checkbox"/>
25. Architectural Style: vernacular classical	32. Structural system:	39. Changes (describe in box 28 cont.): <input type="checkbox"/> Addition(s) Date(s): <input type="checkbox"/> Altered Date(s): <input type="checkbox"/> Moved Date(s): <input type="checkbox"/> Other Date(s):
26. Plan shape:	33. Ext. wall cladding: frame (with siding)	Endangered by:
27. Number of stories: 2	34. Foundation material: stone	40. Number of outbuildings (describe in box 40 cont.):
28. Number of bays (1st floor): 3	35. Basement type:	41. Further description of building features and associated resources on continuation page. <input type="checkbox"/>
29. Roof type: front gable	36. Front porch type/placement:	

**OTHER**

42. Current owner/address:	43. Form prepared by (name and org.): Landmarks Association of St. Louis	44. Survey date: 2006
		45. Date of revisions:

**FOR SHPO USE:**

Date entered in inventory:	Level of survey <input type="checkbox"/> reconnaissance <input type="checkbox"/> intensive	Additional research needed? <input type="checkbox"/> yes <input type="checkbox"/> no
National Register Status <input type="checkbox"/> listed <input type="checkbox"/> in listed district Name: <input type="checkbox"/> pending listing <input type="checkbox"/> eligible (individually) <input type="checkbox"/> eligible (district) <input type="checkbox"/> not eligible <input type="checkbox"/> not determined	Other:	



**ARCHITECTURAL/HISTORIC INVENTORY FORM**

SLC-AS-045-0601

Page 2

**ADDITIONAL INFORMATION:**

21. (cont.) History and significance. Expand box as necessary, or add continuation pages.

22. (cont.) Sources of information. Expand box as necessary, or add continuation pages.

40. (cont.) Description of environment and outbuildings. Expand box as necessary, or add continuation pages.

41. (cont.) Further description of important architectural features. Expand box as necessary, or add continuation pages.

The main section of this house is tall and narrow under a front gable roof. A pair of windows under a gabled overhang is positioned in the second story. The first story has a bay window. A one-story room on the side may have been a porch originally but is now mostly enclosed. A stone column supports the porch roof.



MISSOURI DEPARTMENT OF NATURAL RESOURCES  
STATE HISTORIC PRESERVATION OFFICE, P.O. Box 176, Jefferson City, MO 6510

**ARCHITECTURAL/HISTORIC INVENTORY FORM**

1. Survey No. SLC-AS-045-0602		2. Survey Name: Carondelet	
3. County:		4. Address (Street No.) 6610-12	Street (name) Minnesota Avenue
5. City: St. Louis City	Vicinity: <input type="checkbox"/>	6. UTM:	
8. Historic name (if known):		9. Present/other name (if known):	
10. Ownership: <input type="checkbox"/> Private <input type="checkbox"/> Public		11a. Historic use (if known): multiple dwelling	11b. Current use: multiple dwelling

**HISTORICAL INFORMATION**

12. Construction date:	15. Architect:	18. Previously surveyed? <input type="checkbox"/> Cite survey name in box 22 cont. (page 3)
13. Significant date/period:	16. Builder/contractor:	19. On National Register? <input type="checkbox"/> indiv. <input type="checkbox"/> district Cite nomination name in box 22 cont. (page 3)
14. Area(s) of significance:	17. Original or significant owner:	20. National Register eligible? <input type="checkbox"/> individually eligible <input type="checkbox"/> district potential C <input type="checkbox"/> NC <input type="checkbox"/> <input type="checkbox"/> not eligible <input type="checkbox"/> not determined
21. History and significance on continuation page. <input type="checkbox"/>		22. Sources of information on continuation page. <input type="checkbox"/>

**ARCHITECTURAL INFORMATION**

23. Category of property: <input type="checkbox"/> building(s) <input type="checkbox"/> site <input type="checkbox"/> structure <input type="checkbox"/> object	30. Roof material: asphalt shingle	37. Windows: <input type="checkbox"/> historic <input type="checkbox"/> replacement Pane arrangement:
24. Vernacular or property type:	31. Chimney placement:	38. Acreage (rural): Visible from public road? <input type="checkbox"/>
25. Architectural Style:	32. Structural system:	39. Changes (describe in box 28 cont.): <input type="checkbox"/> Addition(s) Date(s): <input type="checkbox"/> Altered Date(s): <input type="checkbox"/> Moved Date(s): <input type="checkbox"/> Other Date(s):
26. Plan shape:	33. Ext. wall cladding: brick veneer	Endangered by:
27. Number of stories: 1	34. Foundation material: concrete	40. Number of outbuildings (describe in box 40 cont.):
28. Number of bays (1st floor): 5	35. Basement type:	41. Further description of building features and associated resources on continuation page. <input type="checkbox"/>
29. Roof type: front gable	36. Front porch type/placement:	

**OTHER**

42. Current owner/address:	43. Form prepared by (name and org.): Landmarks Association of St. Louis	44. Survey date: 2006
		45. Date of revisions:

**FOR SHPO USE:**

Date entered in inventory:	Level of survey <input type="checkbox"/> reconnaissance <input type="checkbox"/> intensive	Additional research needed? <input type="checkbox"/> yes <input type="checkbox"/> no
National Register Status <input type="checkbox"/> listed <input type="checkbox"/> in listed district Name: <input type="checkbox"/> pending listing <input type="checkbox"/> eligible (individually) <input type="checkbox"/> eligible (district) <input type="checkbox"/> not eligible <input type="checkbox"/> not determined	Other:	



**ADDITIONAL INFORMATION:**

- 21. (cont.) History and significance. Expand box as necessary, or add continuation pages.
- 22. (cont.) Sources of information. Expand box as necessary, or add continuation pages.
- 40. (cont.) Description of environment and outbuildings. Expand box as necessary, or add continuation pages.
- 41. (cont.) Further description of important architectural features. Expand box as necessary, or add continuation pages.

This ca. 1970s house is oriented with its side facing the street. The concrete foundation is a full story on the street side.





MISSOURI DEPARTMENT OF NATURAL RESOURCES  
STATE HISTORIC PRESERVATION OFFICE, P.O. Box 176, Jefferson City, MO 6510

**ARCHITECTURAL/HISTORIC INVENTORY FORM**

1. Survey No. SLC-AS-045-0603		2. Survey Name: Carondelet	
3. County:		4. Address (Street No.) 6611	Street (name) Minnesota Avenue
5. City: St. Louis City	Vicinity: <input type="checkbox"/>	6. UTM:	
8. Historic name (if known):		9. Present/other name (if known):	
10. Ownership: <input type="checkbox"/> Private <input type="checkbox"/> Public		11a. Historic use (if known): single dwelling	11b. Current use: single dwelling

**HISTORICAL INFORMATION**

12. Construction date: 1892	15. Architect:	18. Previously surveyed? <input type="checkbox"/> Cite survey name in box 22 cont. (page 3)
13. Significant date/period:	16. Builder/contractor:	19. On National Register? <input type="checkbox"/> indiv. <input type="checkbox"/> district Cite nomination name in box 22 cont. (page 3)
14. Area(s) of significance:	17. Original or significant owner:	20. National Register eligible? <input type="checkbox"/> individually eligible <input type="checkbox"/> district potential C <input type="checkbox"/> NC <input type="checkbox"/> <input type="checkbox"/> not eligible <input type="checkbox"/> not determined
21. History and significance on continuation page. <input type="checkbox"/>		22. Sources of information on continuation page. <input type="checkbox"/>

**ARCHITECTURAL INFORMATION**

23. Category of property: <input type="checkbox"/> building(s) <input type="checkbox"/> site <input type="checkbox"/> structure <input type="checkbox"/> object	30. Roof material: asphalt shingle	37. Windows: <input type="checkbox"/> historic <input type="checkbox"/> replacement Pane arrangement:
24. Vernacular or property type:	31. Chimney placement:	38. Acreage (rural): Visible from public road? <input type="checkbox"/>
25. Architectural Style: vernacular classical	32. Structural system:	39. Changes (describe in box 28 cont.): <input type="checkbox"/> Addition(s) Date(s): <input type="checkbox"/> Altered Date(s): <input type="checkbox"/> Moved Date(s): <input type="checkbox"/> Other Date(s):
26. Plan shape:	33. Ext. wall cladding: frame (with siding)	Endangered by:
27. Number of stories: 2	34. Foundation material: stone	40. Number of outbuildings (describe in box 40 cont.):
28. Number of bays (1st floor): 4	35. Basement type:	41. Further description of building features and associated resources on continuation page. <input type="checkbox"/>
29. Roof type: front gable	36. Front porch type/placement:	

**OTHER**

42. Current owner/address:	43. Form prepared by (name and org.): Landmarks Association of St. Louis	44. Survey date: 2006
		45. Date of revisions:

**FOR SHPO USE:**

Date entered in inventory:	Level of survey <input type="checkbox"/> reconnaissance <input type="checkbox"/> intensive	Additional research needed? <input type="checkbox"/> yes <input type="checkbox"/> no
National Register Status <input type="checkbox"/> listed <input type="checkbox"/> in listed district Name: <input type="checkbox"/> pending listing <input type="checkbox"/> eligible (individually) <input type="checkbox"/> eligible (district) <input type="checkbox"/> not eligible <input type="checkbox"/> not determined	Other:	



**ADDITIONAL INFORMATION:**

21. (cont.) History and significance. Expand box as necessary, or add continuation pages.

22. (cont.) Sources of information. Expand box as necessary, or add continuation pages.

40. (cont.) Description of environment and outbuildings. Expand box as necessary, or add continuation pages.

41. (cont.) Further description of important architectural features. Expand box as necessary, or add continuation pages.

The main section of this house is tall and narrow under a front gable roof. A pair of windows. The first story has a bay window with three windows. A one-story room on the side may have been a porch originally but is now enclosed.



MISSOURI DEPARTMENT OF NATURAL RESOURCES  
STATE HISTORIC PRESERVATION OFFICE, P.O. Box 176, Jefferson City, MO 6510

ARCHITECTURAL/HISTORIC INVENTORY FORM

1. Survey No. SLC-AS-045-0604		2. Survey Name: Carondelet	
3. County:		4. Address (Street No.) 6614	Street (name) Minnesota Avenue
5. City: St. Louis City	Vicinity: <input type="checkbox"/>	6. UTM:	
8. Historic name (if known):		9. Present/other name (if known):	
10. Ownership: <input type="checkbox"/> Private <input type="checkbox"/> Public		11a. Historic use (if known): single dwelling	11b. Current use: single dwelling

HISTORICAL INFORMATION

12. Construction date:	15. Architect:	18. Previously surveyed? <input type="checkbox"/> Cite survey name in box 22 cont. (page 3)
13. Significant date/period:	16. Builder/contractor:	19. On National Register? <input type="checkbox"/> indiv. <input type="checkbox"/> district Cite nomination name in box 22 cont. (page 3)
14. Area(s) of significance:	17. Original or significant owner:	20. National Register eligible? <input type="checkbox"/> individually eligible <input type="checkbox"/> district potential C <input type="checkbox"/> NC <input type="checkbox"/> <input type="checkbox"/> not eligible <input type="checkbox"/> not determined
21. History and significance on continuation page. <input type="checkbox"/>		22. Sources of information on continuation page. <input type="checkbox"/>

ARCHITECTURAL INFORMATION

23. Category of property: <input type="checkbox"/> building(s) <input type="checkbox"/> site <input type="checkbox"/> structure <input type="checkbox"/> object	30. Roof material: asphalt	37. Windows: <input type="checkbox"/> historic <input type="checkbox"/> replacement Pane arrangement:
24. Vernacular or property type:	31. Chimney placement:	38. Acreage (rural): Visible from public road? <input type="checkbox"/>
25. Architectural Style: vernacular classical	32. Structural system:	39. Changes (describe in box 28 cont.): <input type="checkbox"/> Addition(s) Date(s): <input type="checkbox"/> Altered Date(s): <input type="checkbox"/> Moved Date(s): <input type="checkbox"/> Other Date(s):
26. Plan shape:	33. Ext. wall cladding: frame (with asphalt siding)	Endangered by:
27. Number of stories: 1	34. Foundation material: stone	40. Number of outbuildings (describe in box 40 cont.):
28. Number of bays (1st floor): 3	35. Basement type:	41. Further description of building features and associated resources on continuation page. <input type="checkbox"/>
29. Roof type: side gable	36. Front porch type/placement:	

OTHER

42. Current owner/address:	43. Form prepared by (name and org.): Landmarks Association of St. Louis	44. Survey date: 2006
		45. Date of revisions:

FOR SHPO USE:

Date entered in inventory:	Level of survey <input type="checkbox"/> reconnaissance <input type="checkbox"/> intensive	Additional research needed? <input type="checkbox"/> yes <input type="checkbox"/> no
National Register Status <input type="checkbox"/> listed <input type="checkbox"/> in listed district Name: <input type="checkbox"/> pending listing <input type="checkbox"/> eligible (individually) <input type="checkbox"/> eligible (district) <input type="checkbox"/> not eligible <input type="checkbox"/> not determined	Other:	



**ARCHITECTURAL/HISTORIC INVENTORY FORM**

SLC-AS-045-0604

Page 2

**ADDITIONAL INFORMATION:**

21. (cont.) History and significance. Expand box as necessary, or add continuation pages.

22. (cont.) Sources of information. Expand box as necessary, or add continuation pages.

40. (cont.) Description of environment and outbuildings. Expand box as necessary, or add continuation pages.

41. (cont.) Further description of important architectural features. Expand box as necessary, or add continuation pages.

This side gable house has a front gable peak in the center of the facade. The three bays have slightly shaped lintels.



MISSOURI DEPARTMENT OF NATURAL RESOURCES  
STATE HISTORIC PRESERVATION OFFICE, P.O. Box 176, Jefferson City, MO 6510

**ARCHITECTURAL/HISTORIC INVENTORY FORM**

1. Survey No. SLC-AS-045-0605		2. Survey Name: Carondelet	
3. County:		4. Address (Street No.) 6615	Street (name) Minnesota Avenue
5. City: St. Louis City	Vicinity: <input type="checkbox"/>	6. UTM:	
8. Historic name (if known):		9. Present/other name (if known):	
10. Ownership: <input type="checkbox"/> Private <input type="checkbox"/> Public		11a. Historic use (if known): single dwelling	11b. Current use: single dwelling

**HISTORICAL INFORMATION**

12. Construction date:	15. Architect:	18. Previously surveyed? <input type="checkbox"/> Cite survey name in box 22 cont. (page 3)
13. Significant date/period:	16. Builder/contractor:	19. On National Register? <input type="checkbox"/> indiv. <input type="checkbox"/> district Cite nomination name in box 22 cont. (page 3)
14. Area(s) of significance:	17. Original or significant owner:	20. National Register eligible? <input type="checkbox"/> individually eligible <input type="checkbox"/> district potential C <input type="checkbox"/> NC <input type="checkbox"/> <input type="checkbox"/> not eligible <input type="checkbox"/> not determined
21. History and significance on continuation page. <input type="checkbox"/>		22. Sources of information on continuation page. <input type="checkbox"/>

**ARCHITECTURAL INFORMATION**

23. Category of property: <input type="checkbox"/> building(s) <input type="checkbox"/> site <input type="checkbox"/> structure <input type="checkbox"/> object	30. Roof material: asphalt shingle	37. Windows: <input type="checkbox"/> historic <input type="checkbox"/> replacement Pane arrangement:
24. Vernacular or property type:	31. Chimney placement:	38. Acreage (rural): Visible from public road? <input type="checkbox"/>
25. Architectural Style: vernacular classical	32. Structural system:	39. Changes (describe in box 28 cont.): <input type="checkbox"/> Addition(s) Date(s): <input type="checkbox"/> Altered Date(s): <input type="checkbox"/> Moved Date(s): <input type="checkbox"/> Other Date(s):
26. Plan shape:	33. Ext. wall cladding: frame (with siding)	Endangered by:
27. Number of stories: 1	34. Foundation material: stone	40. Number of outbuildings (describe in box 40 cont.):
28. Number of bays (1st floor): 2	35. Basement type:	41. Further description of building features and associated resources on continuation page. <input type="checkbox"/>
29. Roof type: front gable	36. Front porch type/placement:	

**OTHER**

42. Current owner/address:	43. Form prepared by (name and org.): Landmarks Association of St. Louis	44. Survey date: 2006
		45. Date of revisions:

**FOR SHPO USE:**

Date entered in inventory:	Level of survey <input type="checkbox"/> reconnaissance <input type="checkbox"/> intensive	Additional research needed? <input type="checkbox"/> yes <input type="checkbox"/> no
National Register Status <input type="checkbox"/> listed <input type="checkbox"/> in listed district Name: <input type="checkbox"/> pending listing <input type="checkbox"/> eligible (individually) <input type="checkbox"/> eligible (district) <input type="checkbox"/> not eligible <input type="checkbox"/> not determined	Other:	



**ADDITIONAL INFORMATION:**

- 21. (cont.) History and significance. Expand box as necessary, or add continuation pages.
- 22. (cont.) Sources of information. Expand box as necessary, or add continuation pages.
- 40. (cont.) Description of environment and outbuildings. Expand box as necessary, or add continuation pages.
- 41. (cont.) Further description of important architectural features. Expand box as necessary, or add continuation pages.

A full-length porch rests on wrought iron supports.



MISSOURI DEPARTMENT OF NATURAL RESOURCES  
STATE HISTORIC PRESERVATION OFFICE, P.O. Box 176, Jefferson City, MO 6510

ARCHITECTURAL/HISTORIC INVENTORY FORM

1. Survey No. SLC-AS-045-0606		2. Survey Name: Carondelet	
3. County:		4. Address (Street No.) 6619	Street (name) Minnesota Avenue
5. City: St. Louis City	Vicinity: <input type="checkbox"/>	6. UTM:	
8. Historic name (if known):		7. Township/Range/Section:	
9. Present/other name (if known):			
10. Ownership: <input type="checkbox"/> Private <input type="checkbox"/> Public		11a. Historic use (if known): single dwelling	11b. Current use: single dwelling

HISTORICAL INFORMATION

12. Construction date:	15. Architect:	18. Previously surveyed? <input type="checkbox"/> Cite survey name in box 22 cont. (page 3)
13. Significant date/period:	16. Builder/contractor:	19. On National Register? <input type="checkbox"/> indiv. <input type="checkbox"/> district Cite nomination name in box 22 cont. (page 3)
14. Area(s) of significance:	17. Original or significant owner:	20. National Register eligible? <input type="checkbox"/> individually eligible <input type="checkbox"/> district potential C <input type="checkbox"/> NC <input type="checkbox"/> <input type="checkbox"/> not eligible <input type="checkbox"/> not determined
21. History and significance on continuation page. <input type="checkbox"/>		22. Sources of information on continuation page. <input type="checkbox"/>

ARCHITECTURAL INFORMATION

23. Category of property: <input type="checkbox"/> building(s) <input type="checkbox"/> site <input type="checkbox"/> structure <input type="checkbox"/> object	30. Roof material: asphalt shingle	37. Windows: <input type="checkbox"/> historic <input type="checkbox"/> replacement Pane arrangement:
24. Vernacular or property type:	31. Chimney placement:	38. Acreage (rural): Visible from public road? <input type="checkbox"/>
25. Architectural Style:	32. Structural system:	39. Changes (describe in box 28 cont.): <input type="checkbox"/> Addition(s) Date(s): <input type="checkbox"/> Altered Date(s): <input type="checkbox"/> Moved Date(s): <input type="checkbox"/> Other Date(s):
26. Plan shape:	33. Ext. wall cladding: brick veneer	Endangered by:
27. Number of stories: 1	34. Foundation material: concrete	
28. Number of bays (1st floor): 2	35. Basement type:	40. Number of outbuildings (describe in box 40 cont.):
29. Roof type: hip	36. Front porch type/placement:	41. Further description of building features and associated resources on continuation page. <input type="checkbox"/>

OTHER

42. Current owner/address:	43. Form prepared by (name and org.): Landmarks Association of St. Louis	44. Survey date: 2006
		45. Date of revisions:

FOR SHPO USE:

Date entered in inventory:	Level of survey <input type="checkbox"/> reconnaissance <input type="checkbox"/> intensive	Additional research needed? <input type="checkbox"/> yes <input type="checkbox"/> no
National Register Status <input type="checkbox"/> listed <input type="checkbox"/> in listed district Name: <input type="checkbox"/> pending listing <input type="checkbox"/> eligible (individually) <input type="checkbox"/> eligible (district) <input type="checkbox"/> not eligible <input type="checkbox"/> not determined	Other:	



**ADDITIONAL INFORMATION:**

21. (cont.) History and significance. Expand box as necessary, or add continuation pages.

22. (cont.) Sources of information. Expand box as necessary, or add continuation pages.

40. (cont.) Description of environment and outbuildings. Expand box as necessary, or add continuation pages.

41. (cont.) Further description of important architectural features. Expand box as necessary, or add continuation pages.

ca. 1960s houses with a pre-cast stone base under the windows. The two-bay facade is comprised of a paired window bay and an off-center door.





**ARCHITECTURAL/HISTORIC INVENTORY FORM**

1. Survey No. SLC-AS-045-0607		2. Survey Name: Carondelet	
3. County:		4. Address (Street No.) 6620	Street (name) Minnesota Avenue
5. City: St. Louis City	Vicinity: <input type="checkbox"/>	6. UTM:	
8. Historic name (if known):		9. Present/other name (if known):	
10. Ownership: <input type="checkbox"/> Private <input type="checkbox"/> Public		11a. Historic use (if known): multiple dwelling	11b. Current use: multiple dwelling

**HISTORICAL INFORMATION**

12. Construction date:	15. Architect:	18. Previously surveyed? <input type="checkbox"/> Cite survey name in box 22 cont. (page 3)
13. Significant date/period:	16. Builder/contractor:	19. On National Register? <input type="checkbox"/> indiv. <input type="checkbox"/> district Cite nomination name in box 22 cont. (page 3)
14. Area(s) of significance:	17. Original or significant owner:	20. National Register eligible? <input type="checkbox"/> individually eligible <input type="checkbox"/> district potential C <input type="checkbox"/> NC <input type="checkbox"/> <input type="checkbox"/> not eligible <input type="checkbox"/> not determined
21. History and significance on continuation page. <input type="checkbox"/>		22. Sources of information on continuation page. <input type="checkbox"/>

**ARCHITECTURAL INFORMATION**

23. Category of property: <input type="checkbox"/> building(s) <input type="checkbox"/> site <input type="checkbox"/> structure <input type="checkbox"/> object	30. Roof material: asphalt shingle	37. Windows: <input type="checkbox"/> historic <input type="checkbox"/> replacement Pane arrangement:
24. Vernacular or property type:	31. Chimney placement:	38. Acreage (rural): Visible from public road? <input type="checkbox"/>
25. Architectural Style:	32. Structural system:	39. Changes (describe in box 28 cont.): <input type="checkbox"/> Addition(s) Date(s): <input type="checkbox"/> Altered Date(s): <input type="checkbox"/> Moved Date(s): <input type="checkbox"/> Other Date(s):
26. Plan shape:	33. Ext. wall cladding: brick	Endangered by:
27. Number of stories: 1	34. Foundation material: concrete	40. Number of outbuildings (describe in box 40 cont.):
28. Number of bays (1st floor): 12	35. Basement type:	41. Further description of building features and associated resources on continuation page. <input type="checkbox"/>
29. Roof type: hip	36. Front porch type/placement:	

**OTHER**

42. Current owner/address:	43. Form prepared by (name and org.): Landmarks Association of St. Louis	44. Survey date: 2006
		45. Date of revisions:

**FOR SHPO USE:**

Date entered in inventory:	Level of survey <input type="checkbox"/> reconnaissance <input type="checkbox"/> intensive	Additional research needed? <input type="checkbox"/> yes <input type="checkbox"/> no
National Register Status <input type="checkbox"/> listed <input type="checkbox"/> in listed district Name: <input type="checkbox"/> pending listing <input type="checkbox"/> eligible (individually) <input type="checkbox"/> eligible (district) <input type="checkbox"/> not eligible <input type="checkbox"/> not determined	Other:	



**ADDITIONAL INFORMATION:**

- 21. (cont.) History and significance. Expand box as necessary, or add continuation pages.
- 22. (cont.) Sources of information. Expand box as necessary, or add continuation pages.
- 40. (cont.) Description of environment and outbuildings. Expand box as necessary, or add continuation pages.
- 41. (cont.) Further description of important architectural features. Expand box as necessary, or add continuation pages.

1960s one-story multi-family with a hipped roof and concrete foundation. Its two-bay side is oriented to the street.



MISSOURI DEPARTMENT OF NATURAL RESOURCES  
STATE HISTORIC PRESERVATION OFFICE, P.O. Box 176, Jefferson City, MO 6510

ARCHITECTURAL/HISTORIC INVENTORY FORM

1. Survey No. SLC-AS-045-0608		2. Survey Name: Carondelet	
3. County:		4. Address (Street No.) 6621	Street (name) Minnesota Avenue
5. City: St. Louis City	Vicinity: <input type="checkbox"/>	6. UTM:	
8. Historic name (if known):		7. Township/Range/Section:	
9. Present/other name (if known):			
10. Ownership: <input type="checkbox"/> Private <input type="checkbox"/> Public		11a. Historic use (if known): single dwelling	11b. Current use: single dwelling

HISTORICAL INFORMATION

12. Construction date:	15. Architect:	18. Previously surveyed? <input type="checkbox"/> Cite survey name in box 22 cont. (page 3)
13. Significant date/period:	16. Builder/contractor:	19. On National Register? <input type="checkbox"/> indiv. <input type="checkbox"/> district Cite nomination name in box 22 cont. (page 3)
14. Area(s) of significance:	17. Original or significant owner:	20. National Register eligible? <input type="checkbox"/> individually eligible <input type="checkbox"/> district potential C <input type="checkbox"/> NC <input type="checkbox"/> <input type="checkbox"/> not eligible <input type="checkbox"/> not determined
21. History and significance on continuation page. <input type="checkbox"/>		22. Sources of information on continuation page. <input type="checkbox"/>

ARCHITECTURAL INFORMATION

23. Category of property: <input type="checkbox"/> building(s) <input type="checkbox"/> site <input type="checkbox"/> structure <input type="checkbox"/> object	30. Roof material: asphalt shingle	37. Windows: <input type="checkbox"/> historic <input type="checkbox"/> replacement Pane arrangement:
24. Vernacular or property type:	31. Chimney placement:	38. Acreage (rural): Visible from public road? <input type="checkbox"/>
25. Architectural Style:	32. Structural system:	39. Changes (describe in box 28 cont.): <input type="checkbox"/> Addition(s) Date(s): <input type="checkbox"/> Altered Date(s): <input type="checkbox"/> Moved Date(s): <input type="checkbox"/> Other Date(s):
26. Plan shape:	33. Ext. wall cladding: brick veneer	Endangered by:
27. Number of stories: 1	34. Foundation material: concrete	
28. Number of bays (1st floor): 2	35. Basement type:	40. Number of outbuildings (describe in box 40 cont.):
29. Roof type: hip	36. Front porch type/placement:	41. Further description of building features and associated resources on continuation page. <input type="checkbox"/>

OTHER

42. Current owner/address:	43. Form prepared by (name and org.): Landmarks Association of St. Louis	44. Survey date: 2006
		45. Date of revisions:

FOR SHPO USE:

Date entered in inventory:	Level of survey <input type="checkbox"/> reconnaissance <input type="checkbox"/> intensive	Additional research needed? <input type="checkbox"/> yes <input type="checkbox"/> no
National Register Status <input type="checkbox"/> listed <input type="checkbox"/> in listed district Name: <input type="checkbox"/> pending listing <input type="checkbox"/> eligible (individually) <input type="checkbox"/> eligible (district) <input type="checkbox"/> not eligible <input type="checkbox"/> not determined	Other:	



**ARCHITECTURAL/HISTORIC INVENTORY FORM**

---

SLC-AS-045-0608

Page 2

**ADDITIONAL INFORMATION:**

21. (cont.) History and significance. Expand box as necessary, or add continuation pages.

22. (cont.) Sources of information. Expand box as necessary, or add continuation pages.

40. (cont.) Description of environment and outbuildings. Expand box as necessary, or add continuation pages.

41. (cont.) Further description of important architectural features. Expand box as necessary, or add continuation pages.

ca. 1960s houses with a pre-cast stone base under the windows. The two-bay facade is comprised of a picture window bay and an off-center door. The roof is a low-pitched hip.



**ARCHITECTURAL/HISTORIC INVENTORY FORM**

1. Survey No. SLC-AS-045-0609		2. Survey Name: Carondelet	
3. County:		4. Address (Street No.) 6626	Street (name) Minnesota Avenue
5. City: St. Louis City	Vicinity: <input type="checkbox"/>	6. UTM:	
8. Historic name (if known):		9. Present/other name (if known):	
10. Ownership: <input type="checkbox"/> Private <input type="checkbox"/> Public		11a. Historic use (if known): multiple dwelling	11b. Current use: multiple dwelling

**HISTORICAL INFORMATION**

12. Construction date:	15. Architect:	18. Previously surveyed? <input type="checkbox"/> Cite survey name in box 22 cont. (page 3)
13. Significant date/period:	16. Builder/contractor:	19. On National Register? <input type="checkbox"/> indiv. <input type="checkbox"/> district Cite nomination name in box 22 cont. (page 3)
14. Area(s) of significance:	17. Original or significant owner:	20. National Register eligible? <input type="checkbox"/> individually eligible <input type="checkbox"/> district potential C <input type="checkbox"/> NC <input type="checkbox"/> <input type="checkbox"/> not eligible <input type="checkbox"/> not determined
21. History and significance on continuation page. <input type="checkbox"/>		22. Sources of information on continuation page. <input type="checkbox"/>

**ARCHITECTURAL INFORMATION**

23. Category of property: <input type="checkbox"/> building(s) <input type="checkbox"/> site <input type="checkbox"/> structure <input type="checkbox"/> object	30. Roof material: asphalt shingle	37. Windows: <input type="checkbox"/> historic <input type="checkbox"/> replacement Pane arrangement:
24. Vernacular or property type:	31. Chimney placement:	38. Acreage (rural): Visible from public road? <input type="checkbox"/>
25. Architectural Style:	32. Structural system:	39. Changes (describe in box 28 cont.): <input type="checkbox"/> Addition(s) Date(s): <input type="checkbox"/> Altered Date(s): <input type="checkbox"/> Moved Date(s): <input type="checkbox"/> Other Date(s):
26. Plan shape:	33. Ext. wall cladding: brick	Endangered by:
27. Number of stories: 1	34. Foundation material: concrete	40. Number of outbuildings (describe in box 40 cont.):
28. Number of bays (1st floor):	35. Basement type:	41. Further description of building features and associated resources on continuation page. <input type="checkbox"/>
29. Roof type: hip	36. Front porch type/placement:	

**OTHER**

42. Current owner/address:	43. Form prepared by (name and org.): Landmarks Association of St. Louis	44. Survey date: 2006
		45. Date of revisions:

**FOR SHPO USE:**

Date entered in inventory:	Level of survey <input checked="" type="checkbox"/> reconnaissance <input type="checkbox"/> intensive	Additional research needed? <input type="checkbox"/> yes <input type="checkbox"/> no
National Register Status <input type="checkbox"/> listed <input type="checkbox"/> in listed district Name: <input type="checkbox"/> pending listing <input type="checkbox"/> eligible (individually) <input type="checkbox"/> eligible (district) <input type="checkbox"/> not eligible <input type="checkbox"/> not determined	Other:	



**ADDITIONAL INFORMATION:**

- 21. (cont.) History and significance. Expand box as necessary, or add continuation pages.
- 22. (cont.) Sources of information. Expand box as necessary, or add continuation pages.
- 40. (cont.) Description of environment and outbuildings. Expand box as necessary, or add continuation pages.
- 41. (cont.) Further description of important architectural features. Expand box as necessary, or add continuation pages.

1960s one-story multi-family with a hipped roof and concrete foundation. Its two-bay side is oriented to the street.



MISSOURI DEPARTMENT OF NATURAL RESOURCES  
STATE HISTORIC PRESERVATION OFFICE, P.O. Box 176, Jefferson City, MO 6510

**ARCHITECTURAL/HISTORIC INVENTORY FORM**

1. Survey No. SLC-AS-045-0610		2. Survey Name: Carondelet	
3. County:		4. Address (Street No.) 6633	Street (name) Minnesota Avenue
5. City: St. Louis City	Vicinity: <input type="checkbox"/>	6. UTM:	
7. Township/Range/Section:		8. Historic name (if known):	
9. Present/other name (if known):		10. Ownership: <input type="checkbox"/> Private <input type="checkbox"/> Public	
11a. Historic use (if known): single dwelling		11b. Current use: single dwelling	

**HISTORICAL INFORMATION**

12. Construction date:	15. Architect:	18. Previously surveyed? <input type="checkbox"/> Cite survey name in box 22 cont. (page 3)
13. Significant date/period:	16. Builder/contractor:	19. On National Register? <input type="checkbox"/> indiv. <input type="checkbox"/> district Cite nomination name in box 22 cont. (page 3)
14. Area(s) of significance:	17. Original or significant owner:	20. National Register eligible? <input type="checkbox"/> individually eligible <input type="checkbox"/> district potential C <input type="checkbox"/> NC <input type="checkbox"/> <input type="checkbox"/> not eligible <input type="checkbox"/> not determined
21. History and significance on continuation page. <input type="checkbox"/>		22. Sources of information on continuation page. <input type="checkbox"/>

**ARCHITECTURAL INFORMATION**

23. Category of property: <input type="checkbox"/> building(s) <input type="checkbox"/> site <input type="checkbox"/> structure <input type="checkbox"/> object	30. Roof material: asphalt	37. Windows: <input type="checkbox"/> historic <input type="checkbox"/> replacement Pane arrangement:
24. Vernacular or property type:	31. Chimney placement:	38. Acreage (rural): Visible from public road? <input type="checkbox"/>
25. Architectural Style: vernacular classical	32. Structural system:	39. Changes (describe in box 28 cont.): <input type="checkbox"/> Addition(s) Date(s): <input type="checkbox"/> Altered Date(s): <input type="checkbox"/> Moved Date(s): <input type="checkbox"/> Other Date(s):
26. Plan shape:	33. Ext. wall cladding: frame (with siding)	Endangered by:
27. Number of stories: 1	34. Foundation material: stone	40. Number of outbuildings (describe in box 40 cont.):
28. Number of bays (1st floor): 3	35. Basement type:	41. Further description of building features and associated resources on continuation page. <input type="checkbox"/>
29. Roof type: side gable	36. Front porch type/placement:	

**OTHER**

42. Current owner/address:	43. Form prepared by (name and org.): Landmarks Association of St. Louis	44. Survey date: 2006
		45. Date of revisions:

**FOR SHPO USE:**

Date entered in inventory:	Level of survey <input type="checkbox"/> reconnaissance <input type="checkbox"/> intensive	Additional research needed? <input type="checkbox"/> yes <input type="checkbox"/> no
National Register Status <input type="checkbox"/> listed <input type="checkbox"/> in listed district Name: <input type="checkbox"/> pending listing <input type="checkbox"/> eligible (individually) <input type="checkbox"/> eligible (district) <input type="checkbox"/> not eligible <input type="checkbox"/> not determined	Other:	



**ADDITIONAL INFORMATION:**

21. (cont.) History and significance. Expand box as necessary, or add continuation pages.

22. (cont.) Sources of information. Expand box as necessary, or add continuation pages.

40. (cont.) Description of environment and outbuildings. Expand box as necessary, or add continuation pages.

41. (cont.) Further description of important architectural features. Expand box as necessary, or add continuation pages.

The application of siding has altered the size of the windows but the three openings on the facade appear to be in the original positions. A center door under a metal awning is surrounded by glass blocks.





MISSOURI DEPARTMENT OF NATURAL RESOURCES  
STATE HISTORIC PRESERVATION OFFICE, P.O. Box 176, Jefferson City, MO 6510

**ARCHITECTURAL/HISTORIC INVENTORY FORM**

1. Survey No. SLC-AS-045-0611		2. Survey Name: Carondelet	
3. County:		4. Address (Street No.) 6700	Street (name) Minnesota Avenue
5. City: St. Louis City	Vicinity: <input type="checkbox"/>	6. UTM:	
7. Township/Range/Section:		8. Historic name (if known):	
9. Present/other name (if known):		10. Ownership: <input type="checkbox"/> Private <input type="checkbox"/> Public	
11a. Historic use (if known): single dwelling		11b. Current use: single dwelling	

**HISTORICAL INFORMATION**

12. Construction date: 1895	15. Architect:	18. Previously surveyed? <input type="checkbox"/> Cite survey name in box 22 cont. (page 3)
13. Significant date/period:	16. Builder/contractor:	19. On National Register? <input type="checkbox"/> indiv. <input type="checkbox"/> district Cite nomination name in box 22 cont. (page 3)
14. Area(s) of significance:	17. Original or significant owner: John & Catherine Beckett	20. National Register eligible? <input type="checkbox"/> individually eligible <input type="checkbox"/> district potential C <input type="checkbox"/> NC <input type="checkbox"/> <input type="checkbox"/> not eligible <input type="checkbox"/> not determined
21. History and significance on continuation page. <input type="checkbox"/>		22. Sources of information on continuation page. <input type="checkbox"/>

**ARCHITECTURAL INFORMATION**

23. Category of property: <input type="checkbox"/> building(s) <input type="checkbox"/> site <input type="checkbox"/> structure <input type="checkbox"/> object	30. Roof material:	37. Windows: <input type="checkbox"/> historic <input type="checkbox"/> replacement Pane arrangement:
24. Vernacular or property type:	31. Chimney placement:	38. Acreage (rural): Visible from public road? <input type="checkbox"/>
25. Architectural Style: Shaped Parapet	32. Structural system:	39. Changes (describe in box 28 cont.): <input type="checkbox"/> Addition(s) Date(s): <input type="checkbox"/> Altered Date(s): <input type="checkbox"/> Moved Date(s): <input type="checkbox"/> Other Date(s):
26. Plan shape:	33. Ext. wall cladding: brick (covered in siding)	Endangered by:
27. Number of stories: 1	34. Foundation material: stone	40. Number of outbuildings (describe in box 40 cont.):
28. Number of bays (1st floor): 2	35. Basement type:	41. Further description of building features and associated resources on continuation page. <input type="checkbox"/>
29. Roof type: flat	36. Front porch type/placement:	

**OTHER**

42. Current owner/address:	43. Form prepared by (name and org.): Landmarks Association of St. Louis	44. Survey date: 2006
		45. Date of revisions:

**FOR SHPO USE:**

Date entered in inventory:	Level of survey <input type="checkbox"/> reconnaissance <input type="checkbox"/> intensive	Additional research needed? <input type="checkbox"/> yes <input type="checkbox"/> no
National Register Status <input type="checkbox"/> listed <input type="checkbox"/> in listed district Name: <input type="checkbox"/> pending listing <input type="checkbox"/> eligible (individually) <input type="checkbox"/> eligible (district) <input type="checkbox"/> not eligible <input type="checkbox"/> not determined	Other:	



**ADDITIONAL INFORMATION:**

- 21. (cont.) History and significance. Expand box as necessary, or add continuation pages.
- 22. (cont.) Sources of information. Expand box as necessary, or add continuation pages.
- 40. (cont.) Description of environment and outbuildings. Expand box as necessary, or add continuation pages.
- 41. (cont.) Further description of important architectural features. Expand box as necessary, or add continuation pages.

The two-bay facade has a door and window under a replacement porch that rests on wrought iron supports.



MISSOURI DEPARTMENT OF NATURAL RESOURCES  
STATE HISTORIC PRESERVATION OFFICE, P.O. Box 176, Jefferson City, MO 6510

**ARCHITECTURAL/HISTORIC INVENTORY FORM**

1. Survey No. SLC-AS-045-0612		2. Survey Name: Carondelet	
3. County:		4. Address (Street No.) 6701-05	Street (name) Minnesota Avenue
5. City: St. Louis City	Vicinity: <input type="checkbox"/>	6. UTM:	
8. Historic name (if known):		9. Present/other name (if known):	
10. Ownership: <input type="checkbox"/> Private <input type="checkbox"/> Public		11a. Historic use (if known): multiple dwelling	11b. Current use: multiple dwelling

**HISTORICAL INFORMATION**

12. Construction date:	15. Architect:	18. Previously surveyed? <input type="checkbox"/> Cite survey name in box 22 cont. (page 3)
13. Significant date/period:	16. Builder/contractor:	19. On National Register? <input type="checkbox"/> indiv. <input type="checkbox"/> district Cite nomination name in box 22 cont. (page 3)
14. Area(s) of significance:	17. Original or significant owner:	20. National Register eligible? <input type="checkbox"/> individually eligible <input type="checkbox"/> district potential C <input type="checkbox"/> NC <input type="checkbox"/> <input type="checkbox"/> not eligible <input type="checkbox"/> not determined
21. History and significance on continuation page. <input type="checkbox"/>		22. Sources of information on continuation page. <input type="checkbox"/>

**ARCHITECTURAL INFORMATION**

23. Category of property: <input type="checkbox"/> building(s) <input type="checkbox"/> site <input type="checkbox"/> structure <input type="checkbox"/> object	30. Roof material: asphalt shingle	37. Windows: <input type="checkbox"/> historic <input type="checkbox"/> replacement Pane arrangement:
24. Vernacular or property type:	31. Chimney placement:	38. Acreage (rural): Visible from public road? <input type="checkbox"/>
25. Architectural Style: Italianate	32. Structural system:	39. Changes (describe in box 28 cont.): <input type="checkbox"/> Addition(s) Date(s): <input type="checkbox"/> Altered Date(s): <input type="checkbox"/> Moved Date(s): <input type="checkbox"/> Other Date(s):
26. Plan shape:	33. Ext. wall cladding: brick	Endangered by:
27. Number of stories: 2	34. Foundation material: stone	40. Number of outbuildings (describe in box 40 cont.):
28. Number of bays (1st floor): 6	35. Basement type:	41. Further description of building features and associated resources on continuation page. <input type="checkbox"/>
29. Roof type: hip	36. Front porch type/placement:	

**OTHER**

42. Current owner/address:	43. Form prepared by (name and org.): Landmarks Association of St. Louis	44. Survey date: 2006
		45. Date of revisions:

**FOR SHPO USE:**

Date entered in inventory:	Level of survey <input checked="" type="checkbox"/> reconnaissance <input type="checkbox"/> intensive	Additional research needed? <input type="checkbox"/> yes <input type="checkbox"/> no
National Register Status <input type="checkbox"/> listed <input type="checkbox"/> in listed district Name: <input type="checkbox"/> pending listing <input type="checkbox"/> eligible (individually) <input type="checkbox"/> eligible (district) <input type="checkbox"/> not eligible <input type="checkbox"/> not determined	Other:	



**ARCHITECTURAL/HISTORIC INVENTORY FORM**

---

SLC-AS-045-0612

Page 2

**ADDITIONAL INFORMATION:**

21. (cont.) History and significance. Expand box as necessary, or add continuation pages.

22. (cont.) Sources of information. Expand box as necessary, or add continuation pages.

40. (cont.) Description of environment and outbuildings. Expand box as necessary, or add continuation pages.

41. (cont.) Further description of important architectural features. Expand box as necessary, or add continuation pages.

Three attached dwellings on high stone foundation - each household has its own stairs (the stairs appear to be concrete replacements). The roof is a low-pitched hip. The six bays on each level are segmental arched - the trasoms over the door are boarded. The cornice is wood and may be absent some of its original decoration.



MISSOURI DEPARTMENT OF NATURAL RESOURCES  
STATE HISTORIC PRESERVATION OFFICE, P.O. Box 176, Jefferson City, MO 6510

**ARCHITECTURAL/HISTORIC INVENTORY FORM**

1. Survey No. SLC-AS-045-0613		2. Survey Name: Carondelet	
3. County:		4. Address (Street No.) 6702	Street (name) Minnesota Avenue
5. City: St. Louis City	Vicinity: <input type="checkbox"/>	6. UTM:	
7. Township/Range/Section:		8. Historic name (if known):	
9. Present/other name (if known):		10. Ownership: <input type="checkbox"/> Private <input type="checkbox"/> Public	
11a. Historic use (if known): single dwelling		11b. Current use: single dwelling	

**HISTORICAL INFORMATION**

12. Construction date: 1895	15. Architect:	18. Previously surveyed? <input type="checkbox"/> Cite survey name in box 22 cont. (page 3)
13. Significant date/period:	16. Builder/contractor:	19. On National Register? <input type="checkbox"/> indiv. <input type="checkbox"/> district Cite nomination name in box 22 cont. (page 3)
14. Area(s) of significance:	17. Original or significant owner: John & Catherine Beckett	20. National Register eligible? <input type="checkbox"/> individually eligible <input type="checkbox"/> district potential C <input type="checkbox"/> NC <input type="checkbox"/> <input type="checkbox"/> not eligible <input type="checkbox"/> not determined
21. History and significance on continuation page. <input type="checkbox"/>		22. Sources of information on continuation page. <input type="checkbox"/>

**ARCHITECTURAL INFORMATION**

23. Category of property: <input type="checkbox"/> building(s) <input type="checkbox"/> site <input type="checkbox"/> structure <input type="checkbox"/> object	30. Roof material:	37. Windows: <input type="checkbox"/> historic <input type="checkbox"/> replacement Pane arrangement:
24. Vernacular or property type:	31. Chimney placement:	38. Acreage (rural): Visible from public road? <input type="checkbox"/>
25. Architectural Style: Flat Roof	32. Structural system:	39. Changes (describe in box 28 cont.): <input type="checkbox"/> Addition(s) Date(s): <input type="checkbox"/> Altered Date(s): <input type="checkbox"/> Moved Date(s): <input type="checkbox"/> Other Date(s):
26. Plan shape:	33. Ext. wall cladding: brick	Endangered by:
27. Number of stories: 1	34. Foundation material: stone	40. Number of outbuildings (describe in box 40 cont.):
28. Number of bays (1st floor): 2	35. Basement type:	41. Further description of building features and associated resources on continuation page. <input type="checkbox"/>
29. Roof type: flat	36. Front porch type/placement:	

**OTHER**

42. Current owner/address:	43. Form prepared by (name and org.): Landmarks Association of St. Louis	44. Survey date: 2006
		45. Date of revisions:

**FOR SHPO USE:**

Date entered in inventory:	Level of survey <input type="checkbox"/> reconnaissance <input type="checkbox"/> intensive	Additional research needed? <input type="checkbox"/> yes <input type="checkbox"/> no
National Register Status <input type="checkbox"/> listed <input type="checkbox"/> in listed district Name: <input type="checkbox"/> pending listing <input type="checkbox"/> eligible (individually) <input type="checkbox"/> eligible (district) <input type="checkbox"/> not eligible <input type="checkbox"/> not determined	Other:	



**ADDITIONAL INFORMATION:**

21. (cont.) History and significance. Expand box as necessary, or add continuation pages.

22. (cont.) Sources of information. Expand box as necessary, or add continuation pages.

40. (cont.) Description of environment and outbuildings. Expand box as necessary, or add continuation pages.

41. (cont.) Further description of important architectural features. Expand box as necessary, or add continuation pages.

The parapet is plain but a bold corbelled brick cornice extends across its base. Both facade bays are round arched openings.



MISSOURI DEPARTMENT OF NATURAL RESOURCES  
STATE HISTORIC PRESERVATION OFFICE, P.O. Box 176, Jefferson City, MO 6510

**ARCHITECTURAL/HISTORIC INVENTORY FORM**

1. Survey No. SLC-AS-045-0614		2. Survey Name: Carondelet	
3. County:		4. Address (Street No.) 6704	Street (name) Minnesota Avenue
5. City: St. Louis City	Vicinity: <input type="checkbox"/>	6. UTM:	
7. Township/Range/Section:		8. Historic name (if known):	
9. Present/other name (if known):		10. Ownership: <input type="checkbox"/> Private <input type="checkbox"/> Public	
11a. Historic use (if known): single dwelling		11b. Current use: single dwelling	

**HISTORICAL INFORMATION**

12. Construction date: 1895	15. Architect:	18. Previously surveyed? <input type="checkbox"/> Cite survey name in box 22 cont. (page 3)
13. Significant date/period:	16. Builder/contractor:	19. On National Register? <input type="checkbox"/> indiv. <input type="checkbox"/> district Cite nomination name in box 22 cont. (page 3)
14. Area(s) of significance:	17. Original or significant owner: John & Catherine Beckett	20. National Register eligible? <input type="checkbox"/> individually eligible <input type="checkbox"/> district potential C <input type="checkbox"/> NC <input type="checkbox"/> <input type="checkbox"/> not eligible <input type="checkbox"/> not determined
21. History and significance on continuation page. <input type="checkbox"/>		22. Sources of information on continuation page. <input type="checkbox"/>

**ARCHITECTURAL INFORMATION**

23. Category of property: <input type="checkbox"/> building(s) <input type="checkbox"/> site <input type="checkbox"/> structure <input type="checkbox"/> object	30. Roof material:	37. Windows: <input type="checkbox"/> historic <input type="checkbox"/> replacement Pane arrangement:
24. Vernacular or property type:	31. Chimney placement:	38. Acreage (rural): Visible from public road? <input type="checkbox"/>
25. Architectural Style: Shaped Parapet	32. Structural system:	39. Changes (describe in box 28 cont.): <input type="checkbox"/> Addition(s) Date(s): <input type="checkbox"/> Altered Date(s): <input type="checkbox"/> Moved Date(s): <input type="checkbox"/> Other Date(s):
26. Plan shape:	33. Ext. wall cladding: brick (with permastone facade)	Endangered by:
27. Number of stories: 1	34. Foundation material: stone	40. Number of outbuildings (describe in box 40 cont.):
28. Number of bays (1st floor): 2	35. Basement type:	41. Further description of building features and associated resources on continuation page. <input type="checkbox"/>
29. Roof type: flat	36. Front porch type/placement:	

**OTHER**

42. Current owner/address:	43. Form prepared by (name and org.): Landmarks Association of St. Louis	44. Survey date: 2006
		45. Date of revisions:

**FOR SHPO USE:**

Date entered in inventory:	Level of survey <input type="checkbox"/> reconnaissance <input type="checkbox"/> intensive	Additional research needed? <input type="checkbox"/> yes <input type="checkbox"/> no
National Register Status <input type="checkbox"/> listed <input type="checkbox"/> in listed district Name: <input type="checkbox"/> pending listing <input type="checkbox"/> eligible (individually) <input type="checkbox"/> eligible (district) <input type="checkbox"/> not eligible <input type="checkbox"/> not determined	Other:	



**ADDITIONAL INFORMATION:**

21. (cont.) History and significance. Expand box as necessary, or add continuation pages.

22. (cont.) Sources of information. Expand box as necessary, or add continuation pages.

40. (cont.) Description of environment and outbuildings. Expand box as necessary, or add continuation pages.

41. (cont.) Further description of important architectural features. Expand box as necessary, or add continuation pages.

The parapet is simply shaped with a raised center. A fiberglass awning shelters the door. Permastone substantially detracts from its original appearance.





MISSOURI DEPARTMENT OF NATURAL RESOURCES  
STATE HISTORIC PRESERVATION OFFICE, P.O. Box 176, Jefferson City, MO 6510

**ARCHITECTURAL/HISTORIC INVENTORY FORM**

1. Survey No. SLC-AS-045-0615		2. Survey Name: Carondelet	
3. County:		4. Address (Street No.) 6706	Street (name) Minnesota Avenue
5. City: St. Louis City	Vicinity: <input type="checkbox"/>	6. UTM:	
7. Township/Range/Section:		8. Historic name (if known):	
9. Present/other name (if known):		10. Ownership: <input type="checkbox"/> Private <input type="checkbox"/> Public	
11a. Historic use (if known): single dwelling		11b. Current use: single dwelling	

**HISTORICAL INFORMATION**

12. Construction date: 1895	15. Architect:	18. Previously surveyed? <input type="checkbox"/> Cite survey name in box 22 cont. (page 3)
13. Significant date/period:	16. Builder/contractor:	19. On National Register? <input type="checkbox"/> indiv. <input type="checkbox"/> district Cite nomination name in box 22 cont. (page 3)
14. Area(s) of significance:	17. Original or significant owner: John & Catherine Beckett	20. National Register eligible? <input type="checkbox"/> individually eligible <input type="checkbox"/> district potential C <input type="checkbox"/> NC <input type="checkbox"/> <input type="checkbox"/> not eligible <input type="checkbox"/> not determined
21. History and significance on continuation page. <input type="checkbox"/>		22. Sources of information on continuation page. <input type="checkbox"/>

**ARCHITECTURAL INFORMATION**

23. Category of property: <input type="checkbox"/> building(s) <input type="checkbox"/> site <input type="checkbox"/> structure <input type="checkbox"/> object	30. Roof material:	37. Windows: <input type="checkbox"/> historic <input type="checkbox"/> replacement Pane arrangement:
24. Vernacular or property type:	31. Chimney placement:	38. Acreage (rural): Visible from public road? <input type="checkbox"/>
25. Architectural Style: Shaped Parapet	32. Structural system:	39. Changes (describe in box 28 cont.): <input type="checkbox"/> Addition(s) Date(s): <input type="checkbox"/> Altered Date(s): <input type="checkbox"/> Moved Date(s): <input type="checkbox"/> Other Date(s):
26. Plan shape:	33. Ext. wall cladding: brick	Endangered by:
27. Number of stories: 1	34. Foundation material: stone	40. Number of outbuildings (describe in box 40 cont.):
28. Number of bays (1st floor): 2	35. Basement type:	41. Further description of building features and associated resources on continuation page. <input type="checkbox"/>
29. Roof type: flat	36. Front porch type/placement:	

**OTHER**

42. Current owner/address:	43. Form prepared by (name and org.): Landmarks Association of St. Louis	44. Survey date: 2006
		45. Date of revisions:

**FOR SHPO USE:**

Date entered in inventory:	Level of survey <input type="checkbox"/> reconnaissance <input type="checkbox"/> intensive	Additional research needed? <input type="checkbox"/> yes <input type="checkbox"/> no
National Register Status <input type="checkbox"/> listed <input type="checkbox"/> in listed district Name: <input type="checkbox"/> pending listing <input type="checkbox"/> eligible (individually) <input type="checkbox"/> eligible (district) <input type="checkbox"/> not eligible <input type="checkbox"/> not determined	Other:	



**ARCHITECTURAL/HISTORIC INVENTORY FORM**

---

SLC-AS-045-0615

Page 2

**ADDITIONAL INFORMATION:**

21. (cont.) History and significance. Expand box as necessary, or add continuation pages.

22. (cont.) Sources of information. Expand box as necessary, or add continuation pages.

40. (cont.) Description of environment and outbuildings. Expand box as necessary, or add continuation pages.

41. (cont.) Further description of important architectural features. Expand box as necessary, or add continuation pages.

The gabled porch is likely not original but it may be historic. Both facade bays are round arched (an awning hides the window arch). The parapet has a slightly raised center and a corbelled brick cornice.



**ARCHITECTURAL/HISTORIC INVENTORY FORM**

1. Survey No. SLC-AS-045-0616		2. Survey Name: Carondelet	
3. County:		4. Address (Street No.) 6707-09	Street (name) Minnesota Avenue
5. City: St. Louis City	Vicinity: <input type="checkbox"/>	6. UTM:	
8. Historic name (if known):		9. Present/other name (if known):	
10. Ownership: <input type="checkbox"/> Private <input type="checkbox"/> Public		11a. Historic use (if known): multiple dwelling	11b. Current use: multiple dwelling

**HISTORICAL INFORMATION**

12. Construction date:	15. Architect:	18. Previously surveyed? <input type="checkbox"/> Cite survey name in box 22 cont. (page 3)
13. Significant date/period:	16. Builder/contractor:	19. On National Register? <input type="checkbox"/> indiv. <input type="checkbox"/> district Cite nomination name in box 22 cont. (page 3)
14. Area(s) of significance:	17. Original or significant owner:	20. National Register eligible? <input type="checkbox"/> individually eligible <input type="checkbox"/> district potential C <input type="checkbox"/> NC <input type="checkbox"/> <input type="checkbox"/> not eligible <input type="checkbox"/> not determined
21. History and significance on continuation page. <input type="checkbox"/>		22. Sources of information on continuation page. <input type="checkbox"/>

**ARCHITECTURAL INFORMATION**

23. Category of property: <input type="checkbox"/> building(s) <input type="checkbox"/> site <input type="checkbox"/> structure <input type="checkbox"/> object	30. Roof material: asphalt shingle	37. Windows: <input type="checkbox"/> historic <input type="checkbox"/> replacement Pane arrangement:
24. Vernacular or property type:	31. Chimney placement:	38. Acreage (rural): Visible from public road? <input type="checkbox"/>
25. Architectural Style: Italianate	32. Structural system:	39. Changes (describe in box 28 cont.): <input type="checkbox"/> Addition(s) Date(s): <input type="checkbox"/> Altered Date(s): <input type="checkbox"/> Moved Date(s): <input type="checkbox"/> Other Date(s):
26. Plan shape:	33. Ext. wall cladding: brick	Endangered by:
27. Number of stories: 2	34. Foundation material: stone	
28. Number of bays (1st floor): 4	35. Basement type:	40. Number of outbuildings (describe in box 40 cont.):
29. Roof type: hip	36. Front porch type/placement:	41. Further description of building features and associated resources on continuation page. <input type="checkbox"/>

**OTHER**

42. Current owner/address:	43. Form prepared by (name and org.): Landmarks Association of St. Louis	44. Survey date: 2006
		45. Date of revisions:

**FOR SHPO USE:**

Date entered in inventory:	Level of survey <input checked="" type="checkbox"/> reconnaissance <input type="checkbox"/> intensive	Additional research needed? <input type="checkbox"/> yes <input type="checkbox"/> no
National Register Status <input type="checkbox"/> listed <input type="checkbox"/> in listed district Name: <input type="checkbox"/> pending listing <input type="checkbox"/> eligible (individually) <input type="checkbox"/> eligible (district) <input type="checkbox"/> not eligible <input type="checkbox"/> not determined	Other:	



**ARCHITECTURAL/HISTORIC INVENTORY FORM**

SLC-AS-045-0616

Page 2

**ADDITIONAL INFORMATION:**

21. (cont.) History and significance. Expand box as necessary, or add continuation pages.

22. (cont.) Sources of information. Expand box as necessary, or add continuation pages.

40. (cont.) Description of environment and outbuildings. Expand box as necessary, or add continuation pages.

41. (cont.) Further description of important architectural features. Expand box as necessary, or add continuation pages.

This building is nearly identical to the one next door at 6711-13. The low-pitched hipped roof has a wood bracketed cornice at its base. All the facade openings are segmental arched window bays. The doors are located on the sides.



MISSOURI DEPARTMENT OF NATURAL RESOURCES  
STATE HISTORIC PRESERVATION OFFICE, P.O. Box 176, Jefferson City, MO 6510

**ARCHITECTURAL/HISTORIC INVENTORY FORM**

1. Survey No. SLC-AS-045-0617		2. Survey Name: Carondelet	
3. County:		4. Address (Street No.) 6708	Street (name) Minnesota Avenue
5. City: St. Louis City	Vicinity: <input type="checkbox"/>	6. UTM:	
7. Township/Range/Section:		8. Historic name (if known):	
9. Present/other name (if known):		10. Ownership: <input type="checkbox"/> Private <input type="checkbox"/> Public	
11a. Historic use (if known): single dwelling		11b. Current use: single dwelling	

**HISTORICAL INFORMATION**

12. Construction date: 1895	15. Architect:	18. Previously surveyed? <input type="checkbox"/> Cite survey name in box 22 cont. (page 3)
13. Significant date/period:	16. Builder/contractor:	19. On National Register? <input type="checkbox"/> indiv. <input type="checkbox"/> district Cite nomination name in box 22 cont. (page 3)
14. Area(s) of significance:	17. Original or significant owner: John & Catherine Beckett	20. National Register eligible? <input type="checkbox"/> individually eligible <input type="checkbox"/> district potential C <input type="checkbox"/> NC <input type="checkbox"/> <input type="checkbox"/> not eligible <input type="checkbox"/> not determined
21. History and significance on continuation page. <input type="checkbox"/>		22. Sources of information on continuation page. <input type="checkbox"/>

**ARCHITECTURAL INFORMATION**

23. Category of property: <input type="checkbox"/> building(s) <input type="checkbox"/> site <input type="checkbox"/> structure <input type="checkbox"/> object	30. Roof material:	37. Windows: <input type="checkbox"/> historic <input type="checkbox"/> replacement Pane arrangement:
24. Vernacular or property type:	31. Chimney placement:	38. Acreage (rural): Visible from public road? <input type="checkbox"/>
25. Architectural Style: Shaped Parapet	32. Structural system:	39. Changes (describe in box 28 cont.): <input type="checkbox"/> Addition(s) Date(s): <input type="checkbox"/> Altered Date(s): <input type="checkbox"/> Moved Date(s): <input type="checkbox"/> Other Date(s):
26. Plan shape:	33. Ext. wall cladding: brick	Endangered by:
27. Number of stories: 1	34. Foundation material: stone	40. Number of outbuildings (describe in box 40 cont.):
28. Number of bays (1st floor): 2	35. Basement type:	41. Further description of building features and associated resources on continuation page. <input type="checkbox"/>
29. Roof type: flat	36. Front porch type/placement:	

**OTHER**

42. Current owner/address:	43. Form prepared by (name and org.): Landmarks Association of St. Louis	44. Survey date: 2006
		45. Date of revisions:

**FOR SHPO USE:**

Date entered in inventory:	Level of survey <input type="checkbox"/> reconnaissance <input type="checkbox"/> intensive	Additional research needed? <input type="checkbox"/> yes <input type="checkbox"/> no
National Register Status <input type="checkbox"/> listed <input type="checkbox"/> in listed district Name: <input type="checkbox"/> pending listing <input type="checkbox"/> eligible (individually) <input type="checkbox"/> eligible (district) <input type="checkbox"/> not eligible <input type="checkbox"/> not determined	Other:	



**ARCHITECTURAL/HISTORIC INVENTORY FORM**

SLC-AS-045-0617

Page 2

**ADDITIONAL INFORMATION:**

21. (cont.) History and significance. Expand box as necessary, or add continuation pages.

22. (cont.) Sources of information. Expand box as necessary, or add continuation pages.

40. (cont.) Description of environment and outbuildings. Expand box as necessary, or add continuation pages.

41. (cont.) Further description of important architectural features. Expand box as necessary, or add continuation pages.

The parapet has a raised center and a bold corbelled brick cornice at its base. The round arched window opening has stained glass in the arch and a replacement window below. A metal awning hides the arch over the entrance bay.



MISSOURI DEPARTMENT OF NATURAL RESOURCES  
STATE HISTORIC PRESERVATION OFFICE, P.O. Box 176, Jefferson City, MO 6510

**ARCHITECTURAL/HISTORIC INVENTORY FORM**

1. Survey No. SLC-AS-045-0618		2. Survey Name: Carondelet	
3. County:		4. Address (Street No.) 6711-13	Street (name) Minnesota Avenue
5. City: St. Louis City	Vicinity: <input type="checkbox"/>	6. UTM:	
8. Historic name (if known):		9. Present/other name (if known):	
10. Ownership: <input type="checkbox"/> Private <input type="checkbox"/> Public		11a. Historic use (if known): multiple dwelling	11b. Current use: vacant

**HISTORICAL INFORMATION**

12. Construction date:	15. Architect:	18. Previously surveyed? <input type="checkbox"/> Cite survey name in box 22 cont. (page 3)
13. Significant date/period:	16. Builder/contractor:	19. On National Register? <input type="checkbox"/> indiv. <input type="checkbox"/> district Cite nomination name in box 22 cont. (page 3)
14. Area(s) of significance:	17. Original or significant owner:	20. National Register eligible? <input type="checkbox"/> individually eligible <input type="checkbox"/> district potential C <input type="checkbox"/> NC <input type="checkbox"/> <input type="checkbox"/> not eligible <input type="checkbox"/> not determined
21. History and significance on continuation page. <input type="checkbox"/>		22. Sources of information on continuation page. <input type="checkbox"/>

**ARCHITECTURAL INFORMATION**

23. Category of property: <input type="checkbox"/> building(s) <input type="checkbox"/> site <input type="checkbox"/> structure <input type="checkbox"/> object	30. Roof material: asphalt shingle	37. Windows: <input type="checkbox"/> historic <input type="checkbox"/> replacement Pane arrangement:
24. Vernacular or property type:	31. Chimney placement:	38. Acreage (rural): Visible from public road? <input type="checkbox"/>
25. Architectural Style: Italianate	32. Structural system:	39. Changes (describe in box 28 cont.): <input type="checkbox"/> Addition(s) Date(s): <input type="checkbox"/> Altered Date(s): <input type="checkbox"/> Moved Date(s): <input type="checkbox"/> Other Date(s):
26. Plan shape:	33. Ext. wall cladding: brick	Endangered by:
27. Number of stories: 2	34. Foundation material: stone	
28. Number of bays (1st floor): 4	35. Basement type:	40. Number of outbuildings (describe in box 40 cont.):
29. Roof type: hip	36. Front porch type/placement:	41. Further description of building features and associated resources on continuation page. <input type="checkbox"/>

**OTHER**

42. Current owner/address:	43. Form prepared by (name and org.): Landmarks Association of St. Louis	44. Survey date: 2006
		45. Date of revisions:

**FOR SHPO USE:**

Date entered in inventory:	Level of survey <input type="checkbox"/> reconnaissance <input type="checkbox"/> intensive	Additional research needed? <input type="checkbox"/> yes <input type="checkbox"/> no
National Register Status <input type="checkbox"/> listed <input type="checkbox"/> in listed district Name: <input type="checkbox"/> pending listing <input type="checkbox"/> eligible (individually) <input type="checkbox"/> eligible (district) <input type="checkbox"/> not eligible <input type="checkbox"/> not determined	Other:	



**ADDITIONAL INFORMATION:**

21. (cont.) History and significance. Expand box as necessary, or add continuation pages.

22. (cont.) Sources of information. Expand box as necessary, or add continuation pages.

40. (cont.) Description of environment and outbuildings. Expand box as necessary, or add continuation pages.

41. (cont.) Further description of important architectural features. Expand box as necessary, or add continuation pages.

This building is nearly identical to the one next door at 6707-09. The low-pitched hipped roof has a wood bracketed and dentilled cornice at its base. All the facade openings are segmental arched window bays (lower story windows are boarded). The doors are located on the sides.





MISSOURI DEPARTMENT OF NATURAL RESOURCES  
STATE HISTORIC PRESERVATION OFFICE, P.O. Box 176, Jefferson City, MO 6510

**ARCHITECTURAL/HISTORIC INVENTORY FORM**

1. Survey No. SLC-AS-045-0619		2. Survey Name: Carondelet	
3. County:		4. Address (Street No.) 6712	Street (name) Minnesota Avenue
5. City: St. Louis City	Vicinity: <input type="checkbox"/>	6. UTM:	
7. Township/Range/Section:		8. Historic name (if known):	
9. Present/other name (if known):		10. Ownership: <input type="checkbox"/> Private <input type="checkbox"/> Public	
11a. Historic use (if known): multiple dwelling		11b. Current use: multiple dwelling	

**HISTORICAL INFORMATION**

12. Construction date:	15. Architect:	18. Previously surveyed? <input type="checkbox"/> Cite survey name in box 22 cont. (page 3)
13. Significant date/period:	16. Builder/contractor:	19. On National Register? <input type="checkbox"/> indiv. <input type="checkbox"/> district Cite nomination name in box 22 cont. (page 3)
14. Area(s) of significance:	17. Original or significant owner:	20. National Register eligible? <input type="checkbox"/> individually eligible <input type="checkbox"/> district potential C <input type="checkbox"/> NC <input type="checkbox"/> <input type="checkbox"/> not eligible <input type="checkbox"/> not determined
21. History and significance on continuation page. <input type="checkbox"/>		22. Sources of information on continuation page. <input type="checkbox"/>

**ARCHITECTURAL INFORMATION**

23. Category of property: <input type="checkbox"/> building(s) <input type="checkbox"/> site <input type="checkbox"/> structure <input type="checkbox"/> object	30. Roof material:	37. Windows: <input type="checkbox"/> historic <input type="checkbox"/> replacement Pane arrangement:
24. Vernacular or property type:	31. Chimney placement:	38. Acreage (rural): Visible from public road? <input type="checkbox"/>
25. Architectural Style: Shaped Parapet	32. Structural system:	39. Changes (describe in box 28 cont.): <input type="checkbox"/> Addition(s) Date(s): <input type="checkbox"/> Altered Date(s): <input type="checkbox"/> Moved Date(s): <input type="checkbox"/> Other Date(s):
26. Plan shape:	33. Ext. wall cladding: brick	Endangered by:
27. Number of stories: 2	34. Foundation material: stone	40. Number of outbuildings (describe in box 40 cont.):
28. Number of bays (1st floor): 3	35. Basement type:	41. Further description of building features and associated resources on continuation page. <input type="checkbox"/>
29. Roof type: flat	36. Front porch type/placement:	

**OTHER**

42. Current owner/address:	43. Form prepared by (name and org.): Landmarks Association of St. Louis	44. Survey date: 2006
		45. Date of revisions:

**FOR SHPO USE:**

Date entered in inventory:	Level of survey <input type="checkbox"/> reconnaissance <input type="checkbox"/> intensive	Additional research needed? <input type="checkbox"/> yes <input type="checkbox"/> no
National Register Status <input type="checkbox"/> listed <input type="checkbox"/> in listed district Name: <input type="checkbox"/> pending listing <input type="checkbox"/> eligible (individually) <input type="checkbox"/> eligible (district) <input type="checkbox"/> not eligible <input type="checkbox"/> not determined	Other:	



**ARCHITECTURAL/HISTORIC INVENTORY FORM**

---

SLC-AS-045-0619

Page 2

**ADDITIONAL INFORMATION:**

21. (cont.) History and significance. Expand box as necessary, or add continuation pages.

22. (cont.) Sources of information. Expand box as necessary, or add continuation pages.

40. (cont.) Description of environment and outbuildings. Expand box as necessary, or add continuation pages.

41. (cont.) Further description of important architectural features. Expand box as necessary, or add continuation pages.

The flat-topped parapet has a brick cornice with a row of molded brick at the base. The four window bays (two on each level) hold windows smaller than the original but the segmental arches remain intact. The segmental arched entrance bay has a door with a transom.



MISSOURI DEPARTMENT OF NATURAL RESOURCES  
STATE HISTORIC PRESERVATION OFFICE, P.O. Box 176, Jefferson City, MO 6510

ARCHITECTURAL/HISTORIC INVENTORY FORM

1. Survey No. SLC-AS-045-0620		2. Survey Name: Carondelet	
3. County:		4. Address (Street No.) 6716	Street (name) Minnesota Avenue
5. City: St. Louis City	Vicinity: <input type="checkbox"/>	6. UTM:	
8. Historic name (if known):		9. Present/other name (if known):	
10. Ownership: <input type="checkbox"/> Private <input type="checkbox"/> Public		11a. Historic use (if known): single dwelling	11b. Current use: single dwelling

HISTORICAL INFORMATION

12. Construction date:	15. Architect:	18. Previously surveyed? <input type="checkbox"/> Cite survey name in box 22 cont. (page 3)
13. Significant date/period:	16. Builder/contractor:	19. On National Register? <input type="checkbox"/> indiv. <input type="checkbox"/> district Cite nomination name in box 22 cont. (page 3)
14. Area(s) of significance:	17. Original or significant owner:	20. National Register eligible? <input type="checkbox"/> individually eligible <input type="checkbox"/> district potential C <input type="checkbox"/> NC <input type="checkbox"/> <input type="checkbox"/> not eligible <input type="checkbox"/> not determined
21. History and significance on continuation page. <input type="checkbox"/>		22. Sources of information on continuation page. <input type="checkbox"/>

ARCHITECTURAL INFORMATION

23. Category of property: <input type="checkbox"/> building(s) <input type="checkbox"/> site <input type="checkbox"/> structure <input type="checkbox"/> object	30. Roof material: asphalt shingle	37. Windows: <input type="checkbox"/> historic <input type="checkbox"/> replacement Pane arrangement:
24. Vernacular or property type:	31. Chimney placement:	38. Acreage (rural): Visible from public road? <input type="checkbox"/>
25. Architectural Style: Vernacular Classical	32. Structural system:	39. Changes (describe in box 28 cont.): <input type="checkbox"/> Addition(s) Date(s): <input type="checkbox"/> Altered Date(s): <input type="checkbox"/> Moved Date(s): <input type="checkbox"/> Other Date(s):
26. Plan shape:	33. Ext. wall cladding: brick	Endangered by:
27. Number of stories: 1 1/2	34. Foundation material: stone	40. Number of outbuildings (describe in box 40 cont.):
28. Number of bays (1st floor): 3	35. Basement type:	41. Further description of building features and associated resources on continuation page. <input type="checkbox"/>
29. Roof type: intersecting gable	36. Front porch type/placement:	

OTHER

42. Current owner/address:	43. Form prepared by (name and org.): Landmarks Association of St. Louis	44. Survey date: 2006
		45. Date of revisions:

FOR SHPO USE:

Date entered in inventory:	Level of survey <input type="checkbox"/> reconnaissance <input type="checkbox"/> intensive	Additional research needed? <input type="checkbox"/> yes <input type="checkbox"/> no
National Register Status <input type="checkbox"/> listed <input type="checkbox"/> in listed district Name: <input type="checkbox"/> pending listing <input type="checkbox"/> eligible (individually) <input type="checkbox"/> eligible (district) <input type="checkbox"/> not eligible <input type="checkbox"/> not determined	Other:	



**ARCHITECTURAL/HISTORIC INVENTORY FORM**

---

SLC-AS-045-0620

Page 2

**ADDITIONAL INFORMATION:**

21. (cont.) History and significance. Expand box as necessary, or add continuation pages.

22. (cont.) Sources of information. Expand box as necessary, or add continuation pages.

40. (cont.) Description of environment and outbuildings. Expand box as necessary, or add continuation pages.

41. (cont.) Further description of important architectural features. Expand box as necessary, or add continuation pages.

This L-planned house has an enclosed porch at its intersection. The three windows in the front gable section facing the street are segmental arched with metal awnings.



**ARCHITECTURAL/HISTORIC INVENTORY FORM**

1. Survey No. SLC-AS-045-0621		2. Survey Name: Carondelet	
3. County:		4. Address (Street No.) 6717	Street (name) Minnesota Avenue
5. City: St. Louis City	Vicinity: <input type="checkbox"/>	6. UTM:	
8. Historic name (if known):		7. Township/Range/Section:	
9. Present/other name (if known):			
10. Ownership: <input type="checkbox"/> Private <input type="checkbox"/> Public		11a. Historic use (if known): single dwelling	11b. Current use: multiple dwelling

**HISTORICAL INFORMATION**

12. Construction date:	15. Architect:	18. Previously surveyed? <input type="checkbox"/> Cite survey name in box 22 cont. (page 3)
13. Significant date/period:	16. Builder/contractor:	19. On National Register? <input type="checkbox"/> indiv. <input type="checkbox"/> district Cite nomination name in box 22 cont. (page 3)
14. Area(s) of significance:	17. Original or significant owner:	20. National Register eligible? <input type="checkbox"/> individually eligible <input type="checkbox"/> district potential C <input type="checkbox"/> NC <input type="checkbox"/> <input type="checkbox"/> not eligible <input type="checkbox"/> not determined
21. History and significance on continuation page. <input type="checkbox"/>		22. Sources of information on continuation page. <input type="checkbox"/>

**ARCHITECTURAL INFORMATION**

23. Category of property: <input type="checkbox"/> building(s) <input type="checkbox"/> site <input type="checkbox"/> structure <input type="checkbox"/> object	30. Roof material:	37. Windows: <input type="checkbox"/> historic <input type="checkbox"/> replacement Pane arrangement:
24. Vernacular or property type:	31. Chimney placement:	38. Acreage (rural): Visible from public road? <input type="checkbox"/>
25. Architectural Style: mansard	32. Structural system:	39. Changes (describe in box 28 cont.): <input type="checkbox"/> Addition(s) Date(s): <input type="checkbox"/> Altered Date(s): <input type="checkbox"/> Moved Date(s): <input type="checkbox"/> Other Date(s):
26. Plan shape:	33. Ext. wall cladding: brick	Endangered by:
27. Number of stories: 2	34. Foundation material: stone	
28. Number of bays (1st floor): 2	35. Basement type:	40. Number of outbuildings (describe in box 40 cont.):
29. Roof type: flat with mansard-type parapet	36. Front porch type/placement:	41. Further description of building features and associated resources on continuation page. <input type="checkbox"/>

**OTHER**

42. Current owner/address:	43. Form prepared by (name and org.): Landmarks Association of St. Louis	44. Survey date: 2006
		45. Date of revisions:

**FOR SHPO USE:**

Date entered in inventory:	Level of survey <input type="checkbox"/> reconnaissance <input type="checkbox"/> intensive	Additional research needed? <input type="checkbox"/> yes <input type="checkbox"/> no
National Register Status <input type="checkbox"/> listed <input type="checkbox"/> in listed district Name: <input type="checkbox"/> pending listing <input type="checkbox"/> eligible (individually) <input type="checkbox"/> eligible (district) <input type="checkbox"/> not eligible <input type="checkbox"/> not determined	Other:	



**ARCHITECTURAL/HISTORIC INVENTORY FORM**

SLC-AS-045-0621

Page 2

**ADDITIONAL INFORMATION:**

21. (cont.) History and significance. Expand box as necessary, or add continuation pages.

22. (cont.) Sources of information. Expand box as necessary, or add continuation pages.

40. (cont.) Description of environment and outbuildings. Expand box as necessary, or add continuation pages.

41. (cont.) Further description of important architectural features. Expand box as necessary, or add continuation pages.

The facade has two segmental arched window bays in both levels. A molded brick stringcourse extends between the windows. The door is located on the side under a metal awning. Asphalt shingles hide or replace the cornice.



MISSOURI DEPARTMENT OF NATURAL RESOURCES  
STATE HISTORIC PRESERVATION OFFICE, P.O. Box 176, Jefferson City, MO 6510

**ARCHITECTURAL/HISTORIC INVENTORY FORM**

1. Survey No. SLC-AS-045-0622		2. Survey Name: Carondelet	
3. County:		4. Address (Street No.) 6718-20	Street (name) Minnesota Avenue
5. City: St. Louis City	Vicinity: <input type="checkbox"/>	6. UTM:	
8. Historic name (if known):		9. Present/other name (if known):	
10. Ownership: <input type="checkbox"/> Private <input type="checkbox"/> Public		11a. Historic use (if known): multiple dwelling	11b. Current use: multiple dwelling

**HISTORICAL INFORMATION**

12. Construction date:	15. Architect:	18. Previously surveyed? <input type="checkbox"/> Cite survey name in box 22 cont. (page 3)
13. Significant date/period:	16. Builder/contractor:	19. On National Register? <input type="checkbox"/> indiv. <input type="checkbox"/> district Cite nomination name in box 22 cont. (page 3)
14. Area(s) of significance:	17. Original or significant owner:	20. National Register eligible? <input type="checkbox"/> individually eligible <input type="checkbox"/> district potential C <input type="checkbox"/> NC <input type="checkbox"/> <input type="checkbox"/> not eligible <input type="checkbox"/> not determined
21. History and significance on continuation page. <input type="checkbox"/>		22. Sources of information on continuation page. <input type="checkbox"/>

**ARCHITECTURAL INFORMATION**

23. Category of property: <input type="checkbox"/> building(s) <input type="checkbox"/> site <input type="checkbox"/> structure <input type="checkbox"/> object	30. Roof material: asphalt shingle	37. Windows: <input type="checkbox"/> historic <input type="checkbox"/> replacement Pane arrangement:
24. Vernacular or property type:	31. Chimney placement:	38. Acreage (rural): Visible from public road? <input type="checkbox"/>
25. Architectural Style: Vernacular Classical	32. Structural system:	39. Changes (describe in box 28 cont.): <input type="checkbox"/> Addition(s) Date(s): <input type="checkbox"/> Altered Date(s): <input type="checkbox"/> Moved Date(s): <input type="checkbox"/> Other Date(s):
26. Plan shape:	33. Ext. wall cladding: brick	Endangered by:
27. Number of stories: 2	34. Foundation material: stone	
28. Number of bays (1st floor): 4	35. Basement type:	40. Number of outbuildings (describe in box 40 cont.):
29. Roof type: hip	36. Front porch type/placement:	41. Further description of building features and associated resources on continuation page. <input type="checkbox"/>

**OTHER**

42. Current owner/address:	43. Form prepared by (name and org.): Landmarks Association of St. Louis	44. Survey date: 2006
		45. Date of revisions:

**FOR SHPO USE:**

Date entered in inventory:	Level of survey <input checked="" type="checkbox"/> reconnaissance <input type="checkbox"/> intensive	Additional research needed? <input type="checkbox"/> yes <input type="checkbox"/> no
National Register Status <input type="checkbox"/> listed <input type="checkbox"/> in listed district Name: <input type="checkbox"/> pending listing <input type="checkbox"/> eligible (individually) <input type="checkbox"/> eligible (district) <input type="checkbox"/> not eligible <input type="checkbox"/> not determined	Other:	



**ADDITIONAL INFORMATION:**

21. (cont.) History and significance. Expand box as necessary, or add continuation pages.

22. (cont.) Sources of information. Expand box as necessary, or add continuation pages.

40. (cont.) Description of environment and outbuildings. Expand box as necessary, or add continuation pages.

41. (cont.) Further description of important architectural features. Expand box as necessary, or add continuation pages.

The roof is a low-pitched hip with a corbelled brick cornice at its base. The second story has four bays of segmental arched openings. Two windows are centered in the lower story with transomed doors on the outside. Each entrance bay has a shed roof porch on brick supports. The windows are replacements.





MISSOURI DEPARTMENT OF NATURAL RESOURCES  
STATE HISTORIC PRESERVATION OFFICE, P.O. Box 176, Jefferson City, MO 6510

ARCHITECTURAL/HISTORIC INVENTORY FORM

1. Survey No. SLC-AS-045-0623		2. Survey Name: Carondelet	
3. County:		4. Address (Street No.) 6722	Street (name) Minnesota Avenue
5. City: St. Louis City	Vicinity: <input type="checkbox"/>	6. UTM:	
8. Historic name (if known):		9. Present/other name (if known):	
10. Ownership: <input type="checkbox"/> Private <input type="checkbox"/> Public		11a. Historic use (if known): single dwelling	11b. Current use: single dwelling

HISTORICAL INFORMATION

12. Construction date:	15. Architect:	18. Previously surveyed? <input type="checkbox"/> Cite survey name in box 22 cont. (page 3)
13. Significant date/period:	16. Builder/contractor:	19. On National Register? <input type="checkbox"/> indiv. <input type="checkbox"/> district Cite nomination name in box 22 cont. (page 3)
14. Area(s) of significance:	17. Original or significant owner:	20. National Register eligible? <input type="checkbox"/> individually eligible <input type="checkbox"/> district potential C <input type="checkbox"/> NC <input type="checkbox"/> <input type="checkbox"/> not eligible <input type="checkbox"/> not determined
21. History and significance on continuation page. <input type="checkbox"/>		22. Sources of information on continuation page. <input type="checkbox"/>

ARCHITECTURAL INFORMATION

23. Category of property: <input type="checkbox"/> building(s) <input type="checkbox"/> site <input type="checkbox"/> structure <input type="checkbox"/> object	30. Roof material: asphalt shingle	37. Windows: <input type="checkbox"/> historic <input type="checkbox"/> replacement Pane arrangement:
24. Vernacular or property type:	31. Chimney placement:	38. Acreage (rural): Visible from public road? <input type="checkbox"/>
25. Architectural Style: Vernacular Classical	32. Structural system:	39. Changes (describe in box 28 cont.): <input type="checkbox"/> Addition(s) Date(s): <input type="checkbox"/> Altered Date(s): <input type="checkbox"/> Moved Date(s): <input type="checkbox"/> Other Date(s):
26. Plan shape:	33. Ext. wall cladding: frame (with siding)	Endangered by:
27. Number of stories: 1	34. Foundation material: stone	40. Number of outbuildings (describe in box 40 cont.):
28. Number of bays (1st floor): 2	35. Basement type:	41. Further description of building features and associated resources on continuation page. <input type="checkbox"/>
29. Roof type: front gable	36. Front porch type/placement:	

OTHER

42. Current owner/address:	43. Form prepared by (name and org.): Landmarks Association of St. Louis	44. Survey date: 2006
		45. Date of revisions:

FOR SHPO USE:

Date entered in inventory:	Level of survey <input type="checkbox"/> reconnaissance <input type="checkbox"/> intensive	Additional research needed? <input type="checkbox"/> yes <input type="checkbox"/> no
National Register Status <input type="checkbox"/> listed <input type="checkbox"/> in listed district Name: <input type="checkbox"/> pending listing <input type="checkbox"/> eligible (individually) <input type="checkbox"/> eligible (district) <input type="checkbox"/> not eligible <input type="checkbox"/> not determined	Other:	



**ADDITIONAL INFORMATION:**

- 21. (cont.) History and significance. Expand box as necessary, or add continuation pages.
- 22. (cont.) Sources of information. Expand box as necessary, or add continuation pages.
- 40. (cont.) Description of environment and outbuildings. Expand box as necessary, or add continuation pages.
- 41. (cont.) Further description of important architectural features. Expand box as necessary, or add continuation pages.

Full-length hipped porch on vinyl-clad supports. The two bays include a door and a pair of windows.



**ARCHITECTURAL/HISTORIC INVENTORY FORM**

1. Survey No. SLC-AS-045-0624		2. Survey Name: Carondelet	
3. County:		4. Address (Street No.) 6726	Street (name) Minnesota Avenue
5. City: St. Louis City	Vicinity: <input type="checkbox"/>	6. UTM:	
8. Historic name (if known):		9. Present/other name (if known):	
10. Ownership: <input type="checkbox"/> Private <input type="checkbox"/> Public		11a. Historic use (if known): multiple dwelling	11b. Current use: multiple dwelling

**HISTORICAL INFORMATION**

12. Construction date:	15. Architect:	18. Previously surveyed? <input type="checkbox"/> Cite survey name in box 22 cont. (page 3)
13. Significant date/period:	16. Builder/contractor:	19. On National Register? <input type="checkbox"/> indiv. <input type="checkbox"/> district Cite nomination name in box 22 cont. (page 3)
14. Area(s) of significance:	17. Original or significant owner:	20. National Register eligible? <input type="checkbox"/> individually eligible <input type="checkbox"/> district potential C <input type="checkbox"/> NC <input type="checkbox"/> <input type="checkbox"/> not eligible <input type="checkbox"/> not determined
21. History and significance on continuation page. <input type="checkbox"/>		22. Sources of information on continuation page. <input type="checkbox"/>

**ARCHITECTURAL INFORMATION**

23. Category of property: <input type="checkbox"/> building(s) <input type="checkbox"/> site <input type="checkbox"/> structure <input type="checkbox"/> object	30. Roof material: asphalt shingle	37. Windows: <input type="checkbox"/> historic <input type="checkbox"/> replacement Pane arrangement:
24. Vernacular or property type:	31. Chimney placement:	38. Acreage (rural): Visible from public road? <input type="checkbox"/>
25. Architectural Style: Italianate	32. Structural system:	39. Changes (describe in box 28 cont.): <input type="checkbox"/> Addition(s) Date(s): <input type="checkbox"/> Altered Date(s): <input type="checkbox"/> Moved Date(s): <input type="checkbox"/> Other Date(s):
26. Plan shape:	33. Ext. wall cladding: brick	Endangered by:
27. Number of stories: 2	34. Foundation material: stone	
28. Number of bays (1st floor): 4	35. Basement type:	40. Number of outbuildings (describe in box 40 cont.):
29. Roof type: hip	36. Front porch type/placement:	41. Further description of building features and associated resources on continuation page. <input type="checkbox"/>

**OTHER**

42. Current owner/address:	43. Form prepared by (name and org.): Landmarks Association of St. Louis	44. Survey date: 2006
		45. Date of revisions:

**FOR SHPO USE:**

Date entered in inventory:	Level of survey <input type="checkbox"/> reconnaissance <input type="checkbox"/> intensive	Additional research needed? <input type="checkbox"/> yes <input type="checkbox"/> no
National Register Status <input type="checkbox"/> listed <input type="checkbox"/> in listed district Name: <input type="checkbox"/> pending listing <input type="checkbox"/> eligible (individually) <input type="checkbox"/> eligible (district) <input type="checkbox"/> not eligible <input type="checkbox"/> not determined	Other:	



**ARCHITECTURAL/HISTORIC INVENTORY FORM**

SLC-AS-045-0624

Page 2

**ADDITIONAL INFORMATION:**

21. (cont.) History and significance. Expand box as necessary, or add continuation pages.

22. (cont.) Sources of information. Expand box as necessary, or add continuation pages.

40. (cont.) Description of environment and outbuildings. Expand box as necessary, or add continuation pages.

41. (cont.) Further description of important architectural features. Expand box as necessary, or add continuation pages.

The roof is a low-pitched hip with a fairly broad overhanging, bracketed cornice. Four bays of segmental arched windows sit in the second story. The lower story has two transomed doors on the outside edge of the facade and two windows between.



MISSOURI DEPARTMENT OF NATURAL RESOURCES  
STATE HISTORIC PRESERVATION OFFICE, P.O. Box 176, Jefferson City, MO 6510

ARCHITECTURAL/HISTORIC INVENTORY FORM

1. Survey No. SLC-AS-045-0625		2. Survey Name: Carondelet	
3. County:		4. Address (Street No.) 6800-02	Street (name) Minnesota Avenue
5. City: St. Louis City	Vicinity: <input type="checkbox"/>	6. UTM:	
8. Historic name (if known):		9. Present/other name (if known):	
10. Ownership: <input type="checkbox"/> Private <input type="checkbox"/> Public		11a. Historic use (if known): multiple dwelling	11b. Current use: multiple dwelling

HISTORICAL INFORMATION

12. Construction date:	15. Architect:	18. Previously surveyed? <input type="checkbox"/> Cite survey name in box 22 cont. (page 3)
13. Significant date/period:	16. Builder/contractor:	19. On National Register? <input type="checkbox"/> indiv. <input type="checkbox"/> district Cite nomination name in box 22 cont. (page 3)
14. Area(s) of significance:	17. Original or significant owner:	20. National Register eligible? <input type="checkbox"/> individually eligible <input type="checkbox"/> district potential C <input type="checkbox"/> NC <input type="checkbox"/> <input type="checkbox"/> not eligible <input type="checkbox"/> not determined
21. History and significance on continuation page. <input type="checkbox"/>		22. Sources of information on continuation page. <input type="checkbox"/>

ARCHITECTURAL INFORMATION

23. Category of property: <input type="checkbox"/> building(s) <input type="checkbox"/> site <input type="checkbox"/> structure <input type="checkbox"/> object	30. Roof material: asphalt shingle	37. Windows: <input type="checkbox"/> historic <input type="checkbox"/> replacement Pane arrangement:
24. Vernacular or property type:	31. Chimney placement:	38. Acreage (rural): Visible from public road? <input type="checkbox"/>
25. Architectural Style: Vernacular Classical	32. Structural system:	39. Changes (describe in box 28 cont.): <input type="checkbox"/> Addition(s) Date(s): <input type="checkbox"/> Altered Date(s): <input type="checkbox"/> Moved Date(s): <input type="checkbox"/> Other Date(s):
26. Plan shape:	33. Ext. wall cladding: brick (painted)	Endangered by:
27. Number of stories: 1	34. Foundation material: stone	40. Number of outbuildings (describe in box 40 cont.):
28. Number of bays (1st floor): 4	35. Basement type:	41. Further description of building features and associated resources on continuation page. <input type="checkbox"/>
29. Roof type: side gable	36. Front porch type/placement:	

OTHER

42. Current owner/address:	43. Form prepared by (name and org.): Landmarks Association of St. Louis	44. Survey date: 2006
		45. Date of revisions:

FOR SHPO USE:

Date entered in inventory:	Level of survey <input type="checkbox"/> reconnaissance <input type="checkbox"/> intensive	Additional research needed? <input type="checkbox"/> yes <input type="checkbox"/> no
National Register Status <input type="checkbox"/> listed <input type="checkbox"/> in listed district Name: <input type="checkbox"/> pending listing <input type="checkbox"/> eligible (individually) <input type="checkbox"/> eligible (district) <input type="checkbox"/> not eligible <input type="checkbox"/> not determined	Other:	



**ADDITIONAL INFORMATION:**

- 21. (cont.) History and significance. Expand box as necessary, or add continuation pages.
- 22. (cont.) Sources of information. Expand box as necessary, or add continuation pages.
- 40. (cont.) Description of environment and outbuildings. Expand box as necessary, or add continuation pages.
- 41. (cont.) Further description of important architectural features. Expand box as necessary, or add continuation pages.

The two-door facade is sheltered under a full-length shed porch. The cornice is dentilled brick.



MISSOURI DEPARTMENT OF NATURAL RESOURCES  
STATE HISTORIC PRESERVATION OFFICE, P.O. Box 176, Jefferson City, MO 6510

ARCHITECTURAL/HISTORIC INVENTORY FORM

1. Survey No. SLC-AS-045-0626		2. Survey Name: Carondelet	
3. County:		4. Address (Street No.) 6801	Street (name) Minnesota Avenue
5. City: St. Louis City	Vicinity: <input type="checkbox"/>	6. UTM:	
8. Historic name (if known):		9. Present/other name (if known):	
10. Ownership: <input type="checkbox"/> Private <input type="checkbox"/> Public		11a. Historic use (if known): multiple dwelling	11b. Current use: multiple dwelling

HISTORICAL INFORMATION

12. Construction date:	15. Architect:	18. Previously surveyed? <input type="checkbox"/> Cite survey name in box 22 cont. (page 3)
13. Significant date/period:	16. Builder/contractor:	19. On National Register? <input type="checkbox"/> indiv. <input type="checkbox"/> district Cite nomination name in box 22 cont. (page 3)
14. Area(s) of significance:	17. Original or significant owner:	20. National Register eligible? <input type="checkbox"/> individually eligible <input type="checkbox"/> district potential C <input type="checkbox"/> NC <input type="checkbox"/> <input type="checkbox"/> not eligible <input type="checkbox"/> not determined
21. History and significance on continuation page. <input type="checkbox"/>		22. Sources of information on continuation page. <input type="checkbox"/>

ARCHITECTURAL INFORMATION

23. Category of property: <input type="checkbox"/> building(s) <input type="checkbox"/> site <input type="checkbox"/> structure <input type="checkbox"/> object	30. Roof material: asphalt shingle	37. Windows: <input type="checkbox"/> historic <input type="checkbox"/> replacement Pane arrangement:
24. Vernacular or property type:	31. Chimney placement:	38. Acreage (rural): Visible from public road? <input type="checkbox"/>
25. Architectural Style: vernacular classical	32. Structural system:	39. Changes (describe in box 28 cont.): <input type="checkbox"/> Addition(s) Date(s): <input type="checkbox"/> Altered Date(s): <input type="checkbox"/> Moved Date(s): <input type="checkbox"/> Other Date(s):
26. Plan shape:	33. Ext. wall cladding: frame (with siding)	Endangered by:
27. Number of stories: 2	34. Foundation material: stone	40. Number of outbuildings (describe in box 40 cont.):
28. Number of bays (1st floor): 3	35. Basement type:	41. Further description of building features and associated resources on continuation page. <input type="checkbox"/>
29. Roof type: hip	36. Front porch type/placement:	

OTHER

42. Current owner/address:	43. Form prepared by (name and org.): Landmarks Association of St. Louis	44. Survey date: 2006
		45. Date of revisions:

FOR SHPO USE:

Date entered in inventory:	Level of survey <input type="checkbox"/> reconnaissance <input type="checkbox"/> intensive	Additional research needed? <input type="checkbox"/> yes <input type="checkbox"/> no
National Register Status <input type="checkbox"/> listed <input type="checkbox"/> in listed district Name: <input type="checkbox"/> pending listing <input type="checkbox"/> eligible (individually) <input type="checkbox"/> eligible (district) <input type="checkbox"/> not eligible <input type="checkbox"/> not determined	Other:	



**ARCHITECTURAL/HISTORIC INVENTORY FORM**

---

SLC-AS-045-0626

Page 2

**ADDITIONAL INFORMATION:**

21. (cont.) History and significance. Expand box as necessary, or add continuation pages.

22. (cont.) Sources of information. Expand box as necessary, or add continuation pages.

40. (cont.) Description of environment and outbuildings. Expand box as necessary, or add continuation pages.

41. (cont.) Further description of important architectural features. Expand box as necessary, or add continuation pages.

The facade appears to be missing a porch roof. Two bays of single windows occupy both facade bays on each level. The gabled dormer has been covered with siding.





MISSOURI DEPARTMENT OF NATURAL RESOURCES  
STATE HISTORIC PRESERVATION OFFICE, P.O. Box 176, Jefferson City, MO 6510

**ARCHITECTURAL/HISTORIC INVENTORY FORM**

1. Survey No. SLC-AS-045-0627		2. Survey Name: Carondelet	
3. County:		4. Address (Street No.) 6804	Street (name) Minnesota Avenue
5. City: St. Louis City	Vicinity: <input type="checkbox"/>	6. UTM:	
8. Historic name (if known):		9. Present/other name (if known):	
10. Ownership: <input type="checkbox"/> Private <input type="checkbox"/> Public		11a. Historic use (if known): multiple dwelling	11b. Current use: multiple dwelling

**HISTORICAL INFORMATION**

12. Construction date: 1886	15. Architect:	18. Previously surveyed? <input type="checkbox"/> Cite survey name in box 22 cont. (page 3)
13. Significant date/period:	16. Builder/contractor:	19. On National Register? <input type="checkbox"/> indiv. <input type="checkbox"/> district Cite nomination name in box 22 cont. (page 3)
14. Area(s) of significance:	17. Original or significant owner: Amalia & Charles Gauen	20. National Register eligible? <input type="checkbox"/> individually eligible <input type="checkbox"/> district potential C <input type="checkbox"/> NC <input type="checkbox"/> <input type="checkbox"/> not eligible <input type="checkbox"/> not determined
21. History and significance on continuation page. <input type="checkbox"/>		22. Sources of information on continuation page. <input type="checkbox"/>

**ARCHITECTURAL INFORMATION**

23. Category of property: <input type="checkbox"/> building(s) <input type="checkbox"/> site <input type="checkbox"/> structure <input type="checkbox"/> object	30. Roof material:	37. Windows: <input type="checkbox"/> historic <input type="checkbox"/> replacement Pane arrangement:
24. Vernacular or property type:	31. Chimney placement:	38. Acreage (rural): Visible from public road? <input type="checkbox"/>
25. Architectural Style: Shaped Parapet	32. Structural system:	39. Changes (describe in box 28 cont.): <input type="checkbox"/> Addition(s) Date(s): <input type="checkbox"/> Altered Date(s): <input type="checkbox"/> Moved Date(s): <input type="checkbox"/> Other Date(s):
26. Plan shape:	33. Ext. wall cladding: brick	Endangered by:
27. Number of stories: 2	34. Foundation material: stone	40. Number of outbuildings (describe in box 40 cont.):
28. Number of bays (1st floor): 3	35. Basement type:	41. Further description of building features and associated resources on continuation page. <input type="checkbox"/>
29. Roof type: flat	36. Front porch type/placement:	

**OTHER**

42. Current owner/address:	43. Form prepared by (name and org.): Landmarks Association of St. Louis	44. Survey date: 2006
		45. Date of revisions:

**FOR SHPO USE:**

Date entered in inventory:	Level of survey <input type="checkbox"/> reconnaissance <input type="checkbox"/> intensive	Additional research needed? <input type="checkbox"/> yes <input type="checkbox"/> no
National Register Status <input type="checkbox"/> listed <input type="checkbox"/> in listed district Name: <input type="checkbox"/> pending listing <input type="checkbox"/> eligible (individually) <input type="checkbox"/> eligible (district) <input type="checkbox"/> not eligible <input type="checkbox"/> not determined	Other:	



**ARCHITECTURAL/HISTORIC INVENTORY FORM**

---

SLC-AS-045-0627

Page 2

**ADDITIONAL INFORMATION:**

21. (cont.) History and significance. Expand box as necessary, or add continuation pages.

22. (cont.) Sources of information. Expand box as necessary, or add continuation pages.

40. (cont.) Description of environment and outbuildings. Expand box as necessary, or add continuation pages.

41. (cont.) Further description of important architectural features. Expand box as necessary, or add continuation pages.

The tall parapet has terra cotta coping and raised center and end blocks. The facade openings (three on each level) are segmental arched.



## ARCHITECTURAL/HISTORIC INVENTORY FORM

1. Survey No. SLC-AS-045-0628		2. Survey Name: Carondelet	
3. County:		4. Address (Street No.) 6805	Street (name) Minnesota Avenue
5. City: St. Louis City	Vicinity: <input type="checkbox"/>	6. UTM:	
8. Historic name (if known):		9. Present/other name (if known):	
10. Ownership: <input type="checkbox"/> Private <input type="checkbox"/> Public		11a. Historic use (if known): single dwelling	11b. Current use: single dwelling

### HISTORICAL INFORMATION

12. Construction date:	15. Architect:	18. Previously surveyed? <input type="checkbox"/> Cite survey name in box 22 cont. (page 3)
13. Significant date/period:	16. Builder/contractor:	19. On National Register? <input type="checkbox"/> indiv. <input type="checkbox"/> district Cite nomination name in box 22 cont. (page 3)
14. Area(s) of significance:	17. Original or significant owner:	20. National Register eligible? <input type="checkbox"/> individually eligible <input type="checkbox"/> district potential C <input type="checkbox"/> NC <input type="checkbox"/> <input type="checkbox"/> not eligible <input type="checkbox"/> not determined
21. History and significance on continuation page. <input type="checkbox"/>		22. Sources of information on continuation page. <input type="checkbox"/>

### ARCHITECTURAL INFORMATION

23. Category of property: <input type="checkbox"/> building(s) <input type="checkbox"/> site <input type="checkbox"/> structure <input type="checkbox"/> object	30. Roof material: asphalt shingle	37. Windows: <input type="checkbox"/> historic <input type="checkbox"/> replacement Pane arrangement:
24. Vernacular or property type:	31. Chimney placement:	38. Acreage (rural): Visible from public road? <input type="checkbox"/>
25. Architectural Style: vernacular classical	32. Structural system:	39. Changes (describe in box 28 cont.): <input type="checkbox"/> Addition(s) Date(s): <input type="checkbox"/> Altered Date(s): <input type="checkbox"/> Moved Date(s): <input type="checkbox"/> Other Date(s):
26. Plan shape:	33. Ext. wall cladding: frame (with siding)	Endangered by:
27. Number of stories: 2	34. Foundation material: stone	40. Number of outbuildings (describe in box 40 cont.):
28. Number of bays (1st floor): 2	35. Basement type:	41. Further description of building features and associated resources on continuation page. <input type="checkbox"/>
29. Roof type: front gable	36. Front porch type/placement:	

### OTHER

42. Current owner/address:	43. Form prepared by (name and org.): Landmarks Association of St. Louis	44. Survey date: 2006
		45. Date of revisions:

### FOR SHPO USE:

Date entered in inventory:	Level of survey <input type="checkbox"/> reconnaissance <input type="checkbox"/> intensive	Additional research needed? <input type="checkbox"/> yes <input type="checkbox"/> no
National Register Status <input type="checkbox"/> listed <input type="checkbox"/> in listed district Name: <input type="checkbox"/> pending listing <input type="checkbox"/> eligible (individually) <input type="checkbox"/> eligible (district) <input type="checkbox"/> not eligible <input type="checkbox"/> not determined	Other:	



**ADDITIONAL INFORMATION:**

21. (cont.) History and significance. Expand box as necessary, or add continuation pages.

22. (cont.) Sources of information. Expand box as necessary, or add continuation pages.

40. (cont.) Description of environment and outbuildings. Expand box as necessary, or add continuation pages.

41. (cont.) Further description of important architectural features. Expand box as necessary, or add continuation pages.

The asphalt-sided second story has a single bay with a pair of windows. The lower story is clad in pre-cast stone and has a door under a fiberglass awning and a pair of windows. The base of the porch is pre-cast stone.



MISSOURI DEPARTMENT OF NATURAL RESOURCES  
STATE HISTORIC PRESERVATION OFFICE, P.O. Box 176, Jefferson City, MO 6510

**ARCHITECTURAL/HISTORIC INVENTORY FORM**

1. Survey No. SLC-AS-045-0629		2. Survey Name: Carondelet	
3. County:		4. Address (Street No.) 6807	Street (name) Minnesota Avenue
5. City: St. Louis City	Vicinity: <input type="checkbox"/>	6. UTM:	
7. Township/Range/Section:		8. Historic name (if known):	
9. Present/other name (if known):		10. Ownership: <input type="checkbox"/> Private <input type="checkbox"/> Public	
11a. Historic use (if known): single dwelling		11b. Current use: single dwelling	

**HISTORICAL INFORMATION**

12. Construction date:	15. Architect:	18. Previously surveyed? <input type="checkbox"/> Cite survey name in box 22 cont. (page 3)
13. Significant date/period:	16. Builder/contractor:	19. On National Register? <input type="checkbox"/> indiv. <input type="checkbox"/> district Cite nomination name in box 22 cont. (page 3)
14. Area(s) of significance:	17. Original or significant owner:	20. National Register eligible? <input type="checkbox"/> individually eligible <input type="checkbox"/> district potential C <input type="checkbox"/> NC <input type="checkbox"/> <input type="checkbox"/> not eligible <input type="checkbox"/> not determined
21. History and significance on continuation page. <input type="checkbox"/>		22. Sources of information on continuation page. <input type="checkbox"/>

**ARCHITECTURAL INFORMATION**

23. Category of property: <input type="checkbox"/> building(s) <input type="checkbox"/> site <input type="checkbox"/> structure <input type="checkbox"/> object	30. Roof material:	37. Windows: <input type="checkbox"/> historic <input type="checkbox"/> replacement Pane arrangement:
24. Vernacular or property type:	31. Chimney placement:	38. Acreage (rural): Visible from public road? <input type="checkbox"/>
25. Architectural Style: shaped parapet	32. Structural system:	39. Changes (describe in box 28 cont.): <input type="checkbox"/> Addition(s) Date(s): <input type="checkbox"/> Altered Date(s): <input type="checkbox"/> Moved Date(s): <input type="checkbox"/> Other Date(s):
26. Plan shape:	33. Ext. wall cladding: brick	Endangered by:
27. Number of stories: 1	34. Foundation material: stone	40. Number of outbuildings (describe in box 40 cont.):
28. Number of bays (1st floor): 2	35. Basement type:	41. Further description of building features and associated resources on continuation page. <input type="checkbox"/>
29. Roof type: flat	36. Front porch type/placement:	

**OTHER**

42. Current owner/address:	43. Form prepared by (name and org.): Landmarks Association of St. Louis	44. Survey date: 2006
		45. Date of revisions:

**FOR SHPO USE:**

Date entered in inventory:	Level of survey <input type="checkbox"/> reconnaissance <input type="checkbox"/> intensive	Additional research needed? <input type="checkbox"/> yes <input type="checkbox"/> no
National Register Status <input type="checkbox"/> listed <input type="checkbox"/> in listed district Name: <input type="checkbox"/> pending listing <input type="checkbox"/> eligible (individually) <input type="checkbox"/> eligible (district) <input type="checkbox"/> not eligible <input type="checkbox"/> not determined	Other:	



**ARCHITECTURAL/HISTORIC INVENTORY FORM**

---

SLC-AS-045-0629

Page 2

**ADDITIONAL INFORMATION:**

21. (cont.) History and significance. Expand box as necessary, or add continuation pages.

22. (cont.) Sources of information. Expand box as necessary, or add continuation pages.

40. (cont.) Description of environment and outbuildings. Expand box as necessary, or add continuation pages.

41. (cont.) Further description of important architectural features. Expand box as necessary, or add continuation pages.

The parapet is simply shaped with a raised center and end blocks. The door in a segmental arched opening is recessed in a corner porch. The facade window bay has a pair of windows under a stone lintel. Molded brick medallions mark the ends of the lintel.



## ARCHITECTURAL/HISTORIC INVENTORY FORM

1. Survey No. SLC-AS-045-0630		2. Survey Name: Carondelet	
3. County:		4. Address (Street No.) 6808	Street (name) Minnesota Avenue
5. City: St. Louis City	Vicinity: <input type="checkbox"/>	6. UTM:	
8. Historic name (if known):		9. Present/other name (if known):	
10. Ownership: <input type="checkbox"/> Private <input type="checkbox"/> Public		11a. Historic use (if known): multiple dwelling	11b. Current use: multiple dwelling

### HISTORICAL INFORMATION

12. Construction date:	15. Architect:	18. Previously surveyed? <input type="checkbox"/> Cite survey name in box 22 cont. (page 3)
13. Significant date/period:	16. Builder/contractor:	19. On National Register? <input type="checkbox"/> indiv. <input type="checkbox"/> district Cite nomination name in box 22 cont. (page 3)
14. Area(s) of significance:	17. Original or significant owner:	20. National Register eligible? <input type="checkbox"/> individually eligible <input type="checkbox"/> district potential C <input type="checkbox"/> NC <input type="checkbox"/> <input type="checkbox"/> not eligible <input type="checkbox"/> not determined
21. History and significance on continuation page. <input type="checkbox"/>		22. Sources of information on continuation page. <input type="checkbox"/>

### ARCHITECTURAL INFORMATION

23. Category of property: <input type="checkbox"/> building(s) <input type="checkbox"/> site <input type="checkbox"/> structure <input type="checkbox"/> object	30. Roof material: asphalt shingle	37. Windows: <input type="checkbox"/> historic <input type="checkbox"/> replacement Pane arrangement:
24. Vernacular or property type:	31. Chimney placement:	38. Acreage (rural): Visible from public road? <input type="checkbox"/>
25. Architectural Style: Vernacular Classical	32. Structural system:	39. Changes (describe in box 28 cont.): <input type="checkbox"/> Addition(s) Date(s): <input type="checkbox"/> Altered Date(s): <input type="checkbox"/> Moved Date(s): <input type="checkbox"/> Other Date(s):
26. Plan shape:	33. Ext. wall cladding: brick	Endangered by:
27. Number of stories: 2	34. Foundation material: stone	40. Number of outbuildings (describe in box 40 cont.):
28. Number of bays (1st floor): 3	35. Basement type:	41. Further description of building features and associated resources on continuation page. <input type="checkbox"/>
29. Roof type: side gable	36. Front porch type/placement:	

### OTHER

42. Current owner/address:	43. Form prepared by (name and org.): Landmarks Association of St. Louis	44. Survey date: 2006
		45. Date of revisions:

### FOR SHPO USE:

Date entered in inventory:	Level of survey <input type="checkbox"/> reconnaissance <input type="checkbox"/> intensive	Additional research needed? <input type="checkbox"/> yes <input type="checkbox"/> no
National Register Status <input type="checkbox"/> listed <input type="checkbox"/> in listed district Name: <input type="checkbox"/> pending listing <input type="checkbox"/> eligible (individually) <input type="checkbox"/> eligible (district) <input type="checkbox"/> not eligible <input type="checkbox"/> not determined	Other:	



**ARCHITECTURAL/HISTORIC INVENTORY FORM**

---

SLC-AS-045-0630

Page 2

**ADDITIONAL INFORMATION:**

21. (cont.) History and significance. Expand box as necessary, or add continuation pages.

22. (cont.) Sources of information. Expand box as necessary, or add continuation pages.

40. (cont.) Description of environment and outbuildings. Expand box as necessary, or add continuation pages.

41. (cont.) Further description of important architectural features. Expand box as necessary, or add continuation pages.

Dentilled brick cornice; segmental arched bays. The entrance bay has a recessed door.





MISSOURI DEPARTMENT OF NATURAL RESOURCES  
STATE HISTORIC PRESERVATION OFFICE, P.O. Box 176, Jefferson City, MO 6510

ARCHITECTURAL/HISTORIC INVENTORY FORM

1. Survey No. SLC-AS-045-0631		2. Survey Name: Carondelet	
3. County:		4. Address (Street No.) 6811	Street (name) Minnesota Avenue
5. City: St. Louis City	Vicinity: <input type="checkbox"/>	6. UTM:	
8. Historic name (if known):		9. Present/other name (if known):	
10. Ownership: <input type="checkbox"/> Private <input type="checkbox"/> Public		11a. Historic use (if known): single dwelling	11b. Current use: single dwelling

HISTORICAL INFORMATION

12. Construction date:	15. Architect:	18. Previously surveyed? <input type="checkbox"/> Cite survey name in box 22 cont. (page 3)
13. Significant date/period:	16. Builder/contractor:	19. On National Register? <input type="checkbox"/> indiv. <input type="checkbox"/> district Cite nomination name in box 22 cont. (page 3)
14. Area(s) of significance:	17. Original or significant owner:	20. National Register eligible? <input type="checkbox"/> individually eligible <input type="checkbox"/> district potential C <input type="checkbox"/> NC <input type="checkbox"/> <input type="checkbox"/> not eligible <input type="checkbox"/> not determined
21. History and significance on continuation page. <input type="checkbox"/>		22. Sources of information on continuation page. <input type="checkbox"/>

ARCHITECTURAL INFORMATION

23. Category of property: <input type="checkbox"/> building(s) <input type="checkbox"/> site <input type="checkbox"/> structure <input type="checkbox"/> object	30. Roof material:	37. Windows: <input type="checkbox"/> historic <input type="checkbox"/> replacement Pane arrangement:
24. Vernacular or property type:	31. Chimney placement:	38. Acreage (rural): Visible from public road? <input type="checkbox"/>
25. Architectural Style: shaped parapet	32. Structural system:	39. Changes (describe in box 28 cont.): <input type="checkbox"/> Addition(s) Date(s): <input type="checkbox"/> Altered Date(s): <input type="checkbox"/> Moved Date(s): <input type="checkbox"/> Other Date(s):
26. Plan shape:	33. Ext. wall cladding: brick	Endangered by:
27. Number of stories: 1	34. Foundation material: stone	40. Number of outbuildings (describe in box 40 cont.):
28. Number of bays (1st floor): 2	35. Basement type:	41. Further description of building features and associated resources on continuation page. <input type="checkbox"/>
29. Roof type: flat	36. Front porch type/placement:	

OTHER

42. Current owner/address:	43. Form prepared by (name and org.): Landmarks Association of St. Louis	44. Survey date: 2006
		45. Date of revisions:

FOR SHPO USE:

Date entered in inventory:	Level of survey <input checked="" type="checkbox"/> reconnaissance <input type="checkbox"/> intensive	Additional research needed? <input type="checkbox"/> yes <input type="checkbox"/> no
National Register Status <input type="checkbox"/> listed <input type="checkbox"/> in listed district Name: <input type="checkbox"/> pending listing <input type="checkbox"/> eligible (individually) <input type="checkbox"/> eligible (district) <input type="checkbox"/> not eligible <input type="checkbox"/> not determined	Other:	



**ADDITIONAL INFORMATION:**

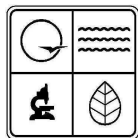
21. (cont.) History and significance. Expand box as necessary, or add continuation pages.

22. (cont.) Sources of information. Expand box as necessary, or add continuation pages.

40. (cont.) Description of environment and outbuildings. Expand box as necessary, or add continuation pages.

41. (cont.) Further description of important architectural features. Expand box as necessary, or add continuation pages.

The parapet is simply shaped with a raised center and end blocks. The door in a segmental arched opening is recessed in a corner porch. The facade window bay has a pair of windows in a segmental arched opening.



**ARCHITECTURAL/HISTORIC INVENTORY FORM**

1. Survey No. SLC-AS-045-0632		2. Survey Name: Carondelet	
3. County:		4. Address (Street No.) 6812	Street (name) Minnesota Avenue
5. City: St. Louis City	Vicinity: <input type="checkbox"/>	6. UTM:	
8. Historic name (if known):		9. Present/other name (if known):	
10. Ownership: <input type="checkbox"/> Private <input type="checkbox"/> Public		11a. Historic use (if known): multiple dwelling	11b. Current use: multiple dwelling

**HISTORICAL INFORMATION**

12. Construction date:	15. Architect:	18. Previously surveyed? <input type="checkbox"/> Cite survey name in box 22 cont. (page 3)
13. Significant date/period:	16. Builder/contractor:	19. On National Register? <input type="checkbox"/> indiv. <input type="checkbox"/> district Cite nomination name in box 22 cont. (page 3)
14. Area(s) of significance:	17. Original or significant owner:	20. National Register eligible? <input type="checkbox"/> individually eligible <input type="checkbox"/> district potential C <input type="checkbox"/> NC <input type="checkbox"/> <input type="checkbox"/> not eligible <input type="checkbox"/> not determined
21. History and significance on continuation page. <input type="checkbox"/>		22. Sources of information on continuation page. <input type="checkbox"/>

**ARCHITECTURAL INFORMATION**

23. Category of property: <input type="checkbox"/> building(s) <input type="checkbox"/> site <input type="checkbox"/> structure <input type="checkbox"/> object	30. Roof material: asphalt shingle	37. Windows: <input type="checkbox"/> historic <input type="checkbox"/> replacement Pane arrangement:
24. Vernacular or property type:	31. Chimney placement:	38. Acreage (rural): Visible from public road? <input type="checkbox"/>
25. Architectural Style:	32. Structural system:	39. Changes (describe in box 28 cont.): <input type="checkbox"/> Addition(s) Date(s): <input type="checkbox"/> Altered Date(s): <input type="checkbox"/> Moved Date(s): <input type="checkbox"/> Other Date(s):
26. Plan shape:	33. Ext. wall cladding: frame (with siding)	Endangered by:
27. Number of stories: 1	34. Foundation material: stone	40. Number of outbuildings (describe in box 40 cont.):
28. Number of bays (1st floor): 4	35. Basement type:	41. Further description of building features and associated resources on continuation page. <input type="checkbox"/>
29. Roof type: side gable	36. Front porch type/placement:	

**OTHER**

42. Current owner/address:	43. Form prepared by (name and org.): Landmarks Association of St. Louis	44. Survey date: 2006
		45. Date of revisions:

**FOR SHPO USE:**

Date entered in inventory:	Level of survey <input type="checkbox"/> reconnaissance <input type="checkbox"/> intensive	Additional research needed? <input type="checkbox"/> yes <input type="checkbox"/> no
National Register Status <input type="checkbox"/> listed <input type="checkbox"/> in listed district Name: <input type="checkbox"/> pending listing <input type="checkbox"/> eligible (individually) <input type="checkbox"/> eligible (district) <input type="checkbox"/> not eligible <input type="checkbox"/> not determined	Other:	



**ADDITIONAL INFORMATION:**

21. (cont.) History and significance. Expand box as necessary, or add continuation pages.

22. (cont.) Sources of information. Expand box as necessary, or add continuation pages.

40. (cont.) Description of environment and outbuildings. Expand box as necessary, or add continuation pages.

41. (cont.) Further description of important architectural features. Expand box as necessary, or add continuation pages.

Side gable roof has recent shed dormer. The four bays include two windows and two doors - all recent.



MISSOURI DEPARTMENT OF NATURAL RESOURCES  
STATE HISTORIC PRESERVATION OFFICE, P.O. Box 176, Jefferson City, MO 6510

ARCHITECTURAL/HISTORIC INVENTORY FORM

1. Survey No. SLC-AS-045-0633		2. Survey Name: Carondelet	
3. County:		4. Address (Street No.) 6813	Street (name) Minnesota Avenue
5. City: St. Louis City	Vicinity: <input type="checkbox"/>	6. UTM:	
8. Historic name (if known):		9. Present/other name (if known):	
10. Ownership: <input type="checkbox"/> Private <input type="checkbox"/> Public		11a. Historic use (if known): single dwelling	11b. Current use: single dwelling

HISTORICAL INFORMATION

12. Construction date: 1888	15. Architect:	18. Previously surveyed? <input type="checkbox"/> Cite survey name in box 22 cont. (page 3)
13. Significant date/period:	16. Builder/contractor:	19. On National Register? <input type="checkbox"/> indiv. <input type="checkbox"/> district Cite nomination name in box 22 cont. (page 3)
14. Area(s) of significance:	17. Original or significant owner: Mary F. Wells	20. National Register eligible? <input type="checkbox"/> individually eligible <input type="checkbox"/> district potential C <input type="checkbox"/> NC <input type="checkbox"/> <input type="checkbox"/> not eligible <input type="checkbox"/> not determined
21. History and significance on continuation page. <input type="checkbox"/>		22. Sources of information on continuation page. <input type="checkbox"/>

ARCHITECTURAL INFORMATION

23. Category of property: <input type="checkbox"/> building(s) <input type="checkbox"/> site <input type="checkbox"/> structure <input type="checkbox"/> object	30. Roof material:	37. Windows: <input type="checkbox"/> historic <input type="checkbox"/> replacement Pane arrangement:
24. Vernacular or property type:	31. Chimney placement:	38. Acreage (rural): Visible from public road? <input type="checkbox"/>
25. Architectural Style:	32. Structural system:	39. Changes (describe in box 28 cont.): <input type="checkbox"/> Addition(s) Date(s): <input type="checkbox"/> Altered Date(s): <input type="checkbox"/> Moved Date(s): <input type="checkbox"/> Other Date(s):
26. Plan shape:	33. Ext. wall cladding: brick	Endangered by:
27. Number of stories: 1	34. Foundation material: stone	40. Number of outbuildings (describe in box 40 cont.):
28. Number of bays (1st floor): 2	35. Basement type:	41. Further description of building features and associated resources on continuation page. <input type="checkbox"/>
29. Roof type: flat	36. Front porch type/placement:	

OTHER

42. Current owner/address:	43. Form prepared by (name and org.): Landmarks Association of St. Louis	44. Survey date: 2006
		45. Date of revisions:

FOR SHPO USE:

Date entered in inventory:	Level of survey <input type="checkbox"/> reconnaissance <input type="checkbox"/> intensive	Additional research needed? <input type="checkbox"/> yes <input type="checkbox"/> no
National Register Status <input type="checkbox"/> listed <input type="checkbox"/> in listed district Name: <input type="checkbox"/> pending listing <input type="checkbox"/> eligible (individually) <input type="checkbox"/> eligible (district) <input type="checkbox"/> not eligible <input type="checkbox"/> not determined	Other:	



**ARCHITECTURAL/HISTORIC INVENTORY FORM**

SLC-AS-045-0633

Page 2

**ADDITIONAL INFORMATION:**

21. (cont.) History and significance. Expand box as necessary, or add continuation pages.

22. (cont.) Sources of information. Expand box as necessary, or add continuation pages.

40. (cont.) Description of environment and outbuildings. Expand box as necessary, or add continuation pages.

41. (cont.) Further description of important architectural features. Expand box as necessary, or add continuation pages.

This house was probably nearly identical to 6807 and 6811 Minnesota. A non-historic, asphalt mansard-type parapet hides the original parapet. The window bay on the facade is a segmental arched opening with a pair of windows.



**ARCHITECTURAL/HISTORIC INVENTORY FORM**

1. Survey No. SLC-AS-045-0634		2. Survey Name: Carondelet	
3. County:		4. Address (Street No.) 6816	Street (name) Minnesota Avenue
5. City: St. Louis City	Vicinity: <input type="checkbox"/>	6. UTM:	
8. Historic name (if known):		9. Present/other name (if known):	
10. Ownership: <input type="checkbox"/> Private <input type="checkbox"/> Public		11a. Historic use (if known): single dwelling	11b. Current use: single dwelling

**HISTORICAL INFORMATION**

12. Construction date:	15. Architect:	18. Previously surveyed? <input type="checkbox"/> Cite survey name in box 22 cont. (page 3)
13. Significant date/period:	16. Builder/contractor:	19. On National Register? <input type="checkbox"/> indiv. <input type="checkbox"/> district Cite nomination name in box 22 cont. (page 3)
14. Area(s) of significance:	17. Original or significant owner:	20. National Register eligible? <input type="checkbox"/> individually eligible <input type="checkbox"/> district potential C <input type="checkbox"/> NC <input type="checkbox"/> <input type="checkbox"/> not eligible <input type="checkbox"/> not determined
21. History and significance on continuation page. <input type="checkbox"/>		22. Sources of information on continuation page. <input type="checkbox"/>

**ARCHITECTURAL INFORMATION**

23. Category of property: <input type="checkbox"/> building(s) <input type="checkbox"/> site <input type="checkbox"/> structure <input type="checkbox"/> object	30. Roof material: asphalt shingle	37. Windows: <input type="checkbox"/> historic <input type="checkbox"/> replacement Pane arrangement:
24. Vernacular or property type:	31. Chimney placement:	38. Acreage (rural): Visible from public road? <input type="checkbox"/>
25. Architectural Style: Vernacular Classical	32. Structural system:	39. Changes (describe in box 28 cont.): <input type="checkbox"/> Addition(s) Date(s): <input type="checkbox"/> Altered Date(s): <input type="checkbox"/> Moved Date(s): <input type="checkbox"/> Other Date(s):
26. Plan shape:	33. Ext. wall cladding: frame (with siding)	Endangered by:
27. Number of stories: 2	34. Foundation material: stone	40. Number of outbuildings (describe in box 40 cont.):
28. Number of bays (1st floor): 3	35. Basement type:	41. Further description of building features and associated resources on continuation page. <input type="checkbox"/>
29. Roof type: side gable	36. Front porch type/placement:	

**OTHER**

42. Current owner/address:	43. Form prepared by (name and org.): Landmarks Association of St. Louis	44. Survey date: 2006
		45. Date of revisions:

**FOR SHPO USE:**

Date entered in inventory:	Level of survey <input type="checkbox"/> reconnaissance <input type="checkbox"/> intensive	Additional research needed? <input type="checkbox"/> yes <input type="checkbox"/> no
National Register Status <input type="checkbox"/> listed <input type="checkbox"/> in listed district Name: <input type="checkbox"/> pending listing <input type="checkbox"/> eligible (individually) <input type="checkbox"/> eligible (district) <input type="checkbox"/> not eligible <input type="checkbox"/> not determined	Other:	



**ARCHITECTURAL/HISTORIC INVENTORY FORM**

---

SLC-AS-045-0634

Page 2

**ADDITIONAL INFORMATION:**

21. (cont.) History and significance. Expand box as necessary, or add continuation pages.

22. (cont.) Sources of information. Expand box as necessary, or add continuation pages.

40. (cont.) Description of environment and outbuildings. Expand box as necessary, or add continuation pages.

41. (cont.) Further description of important architectural features. Expand box as necessary, or add continuation pages.

Siding appears to have covered a center window bay in the second story. The first story has three bays - two windows and a door.





MISSOURI DEPARTMENT OF NATURAL RESOURCES  
STATE HISTORIC PRESERVATION OFFICE, P.O. Box 176, Jefferson City, MO 6510

**ARCHITECTURAL/HISTORIC INVENTORY FORM**

1. Survey No. SLC-AS-045-0635		2. Survey Name: Carondelet	
3. County:		4. Address (Street No.) 6817	Street (name) Minnesota Avenue
5. City: St. Louis City	Vicinity: <input type="checkbox"/>	6. UTM:	
8. Historic name (if known):		9. Present/other name (if known):	
10. Ownership: <input type="checkbox"/> Private <input type="checkbox"/> Public		11a. Historic use (if known): single dwelling	11b. Current use: single dwelling

**HISTORICAL INFORMATION**

12. Construction date: 1893	15. Architect:	18. Previously surveyed? <input type="checkbox"/> Cite survey name in box 22 cont. (page 3)
13. Significant date/period:	16. Builder/contractor:	19. On National Register? <input type="checkbox"/> indiv. <input type="checkbox"/> district Cite nomination name in box 22 cont. (page 3)
14. Area(s) of significance:	17. Original or significant owner: Wm. Gibson	20. National Register eligible? <input type="checkbox"/> individually eligible <input type="checkbox"/> district potential C <input type="checkbox"/> NC <input type="checkbox"/> <input type="checkbox"/> not eligible <input type="checkbox"/> not determined
21. History and significance on continuation page. <input type="checkbox"/>		22. Sources of information on continuation page. <input type="checkbox"/>

**ARCHITECTURAL INFORMATION**

23. Category of property: <input type="checkbox"/> building(s) <input type="checkbox"/> site <input type="checkbox"/> structure <input type="checkbox"/> object	30. Roof material:	37. Windows: <input type="checkbox"/> historic <input type="checkbox"/> replacement Pane arrangement:
24. Vernacular or property type:	31. Chimney placement:	38. Acreage (rural): Visible from public road? <input type="checkbox"/>
25. Architectural Style: mansard	32. Structural system:	39. Changes (describe in box 28 cont.): <input type="checkbox"/> Addition(s) Date(s): <input type="checkbox"/> Altered Date(s): <input type="checkbox"/> Moved Date(s): <input type="checkbox"/> Other Date(s):
26. Plan shape:	33. Ext. wall cladding: brick	Endangered by:
27. Number of stories: 1	34. Foundation material: stone	40. Number of outbuildings (describe in box 40 cont.):
28. Number of bays (1st floor): 2	35. Basement type:	41. Further description of building features and associated resources on continuation page. <input type="checkbox"/>
29. Roof type: flat	36. Front porch type/placement:	

**OTHER**

42. Current owner/address:	43. Form prepared by (name and org.): Landmarks Association of St. Louis	44. Survey date: 2006
		45. Date of revisions:

**FOR SHPO USE:**

Date entered in inventory:	Level of survey <input type="checkbox"/> reconnaissance <input type="checkbox"/> intensive	Additional research needed? <input type="checkbox"/> yes <input type="checkbox"/> no
National Register Status <input type="checkbox"/> listed <input type="checkbox"/> in listed district Name: <input type="checkbox"/> pending listing <input type="checkbox"/> eligible (individually) <input type="checkbox"/> eligible (district) <input type="checkbox"/> not eligible <input type="checkbox"/> not determined	Other:	



**ARCHITECTURAL/HISTORIC INVENTORY FORM**

SLC-AS-045-0635

Page 2

**ADDITIONAL INFORMATION:**

21. (cont.) History and significance. Expand box as necessary, or add continuation pages.

22. (cont.) Sources of information. Expand box as necessary, or add continuation pages.

40. (cont.) Description of environment and outbuildings. Expand box as necessary, or add continuation pages.

41. (cont.) Further description of important architectural features. Expand box as necessary, or add continuation pages.

The entrance bay projects slightly from the main wall of the facade and has a high-pitched mansard roof that intersects the mansard parapet. A bold, corbelled brick cornice extends across the facade. The entrance bay is round arched and has a recessed door with a transom. The other facade bay is a segmental arched opening with a pair of replacement windows.



MISSOURI DEPARTMENT OF NATURAL RESOURCES  
STATE HISTORIC PRESERVATION OFFICE, P.O. Box 176, Jefferson City, MO 6510

**ARCHITECTURAL/HISTORIC INVENTORY FORM**

1. Survey No. SLC-AS-045-0636		2. Survey Name: Carondelet	
3. County:		4. Address (Street No.) 6818	Street (name) Minnesota Avenue
5. City: St. Louis City	Vicinity: <input type="checkbox"/>	6. UTM:	
8. Historic name (if known):		9. Present/other name (if known):	
10. Ownership: <input type="checkbox"/> Private <input type="checkbox"/> Public		11a. Historic use (if known): single dwelling	11b. Current use: single dwelling

**HISTORICAL INFORMATION**

12. Construction date:	15. Architect:	18. Previously surveyed? <input type="checkbox"/> Cite survey name in box 22 cont. (page 3)
13. Significant date/period:	16. Builder/contractor:	19. On National Register? <input type="checkbox"/> indiv. <input type="checkbox"/> district Cite nomination name in box 22 cont. (page 3)
14. Area(s) of significance:	17. Original or significant owner:	20. National Register eligible? <input type="checkbox"/> individually eligible <input type="checkbox"/> district potential C <input type="checkbox"/> NC <input type="checkbox"/> <input type="checkbox"/> not eligible <input type="checkbox"/> not determined
21. History and significance on continuation page. <input type="checkbox"/>		22. Sources of information on continuation page. <input type="checkbox"/>

**ARCHITECTURAL INFORMATION**

23. Category of property: <input type="checkbox"/> building(s) <input type="checkbox"/> site <input type="checkbox"/> structure <input type="checkbox"/> object	30. Roof material: asphalt shingle	37. Windows: <input type="checkbox"/> historic <input type="checkbox"/> replacement Pane arrangement:
24. Vernacular or property type:	31. Chimney placement:	38. Acreage (rural): Visible from public road? <input type="checkbox"/>
25. Architectural Style: Vernacular Classical	32. Structural system:	39. Changes (describe in box 28 cont.): <input type="checkbox"/> Addition(s) Date(s): <input type="checkbox"/> Altered Date(s): <input type="checkbox"/> Moved Date(s): <input type="checkbox"/> Other Date(s):
26. Plan shape:	33. Ext. wall cladding: brick	Endangered by:
27. Number of stories: 2	34. Foundation material: stone	40. Number of outbuildings (describe in box 40 cont.):
28. Number of bays (1st floor): 2	35. Basement type:	41. Further description of building features and associated resources on continuation page. <input type="checkbox"/>
29. Roof type: half hip	36. Front porch type/placement:	

**OTHER**

42. Current owner/address:	43. Form prepared by (name and org.): Landmarks Association of St. Louis	44. Survey date: 2006
		45. Date of revisions:

**FOR SHPO USE:**

Date entered in inventory:	Level of survey <input type="checkbox"/> reconnaissance <input type="checkbox"/> intensive	Additional research needed? <input type="checkbox"/> yes <input type="checkbox"/> no
National Register Status <input type="checkbox"/> listed <input type="checkbox"/> in listed district Name: <input type="checkbox"/> pending listing <input type="checkbox"/> eligible (individually) <input type="checkbox"/> eligible (district) <input type="checkbox"/> not eligible <input type="checkbox"/> not determined	Other:	



**ARCHITECTURAL/HISTORIC INVENTORY FORM**

---

SLC-AS-045-0636

Page 2

**ADDITIONAL INFORMATION:**

21. (cont.) History and significance. Expand box as necessary, or add continuation pages.

22. (cont.) Sources of information. Expand box as necessary, or add continuation pages.

40. (cont.) Description of environment and outbuildings. Expand box as necessary, or add continuation pages.

41. (cont.) Further description of important architectural features. Expand box as necessary, or add continuation pages.

This house appears to be missing its mirror image but the Sanborn map (1938) shows it in its current configuration. Two bays of segmental arched windows are in the second story. The first story openings (a door and window) have been altered and stand under a recent overhang on wrought iron supports.



MISSOURI DEPARTMENT OF NATURAL RESOURCES  
STATE HISTORIC PRESERVATION OFFICE, P.O. Box 176, Jefferson City, MO 6510

**ARCHITECTURAL/HISTORIC INVENTORY FORM**

1. Survey No. SLC-AS-045-0637		2. Survey Name: Carondelet	
3. County:		4. Address (Street No.) 6819	Street (name) Minnesota Avenue
5. City: St. Louis City	Vicinity: <input type="checkbox"/>	6. UTM:	
8. Historic name (if known):		9. Present/other name (if known):	
10. Ownership: <input type="checkbox"/> Private <input type="checkbox"/> Public		11a. Historic use (if known): multiple dwelling	11b. Current use: multiple dwelling

**HISTORICAL INFORMATION**

12. Construction date:	15. Architect:	18. Previously surveyed? <input type="checkbox"/> Cite survey name in box 22 cont. (page 3)
13. Significant date/period:	16. Builder/contractor:	19. On National Register? <input type="checkbox"/> indiv. <input type="checkbox"/> district Cite nomination name in box 22 cont. (page 3)
14. Area(s) of significance:	17. Original or significant owner:	20. National Register eligible? <input type="checkbox"/> individually eligible <input type="checkbox"/> district potential C <input type="checkbox"/> NC <input type="checkbox"/> <input type="checkbox"/> not eligible <input type="checkbox"/> not determined
21. History and significance on continuation page. <input type="checkbox"/>		22. Sources of information on continuation page. <input type="checkbox"/>

**ARCHITECTURAL INFORMATION**

23. Category of property: <input type="checkbox"/> building(s) <input type="checkbox"/> site <input type="checkbox"/> structure <input type="checkbox"/> object	30. Roof material:	37. Windows: <input type="checkbox"/> historic <input type="checkbox"/> replacement Pane arrangement:
24. Vernacular or property type:	31. Chimney placement:	38. Acreage (rural): Visible from public road? <input type="checkbox"/>
25. Architectural Style: Italianate	32. Structural system:	39. Changes (describe in box 28 cont.): <input type="checkbox"/> Addition(s) Date(s): <input type="checkbox"/> Altered Date(s): <input type="checkbox"/> Moved Date(s): <input type="checkbox"/> Other Date(s):
26. Plan shape:	33. Ext. wall cladding: brick	Endangered by:
27. Number of stories: 2	34. Foundation material: stone	
28. Number of bays (1st floor): 3	35. Basement type:	40. Number of outbuildings (describe in box 40 cont.):
29. Roof type: flat	36. Front porch type/placement:	41. Further description of building features and associated resources on continuation page. <input type="checkbox"/>

**OTHER**

42. Current owner/address:	43. Form prepared by (name and org.): Landmarks Association of St. Louis	44. Survey date: 2006
		45. Date of revisions:

**FOR SHPO USE:**

Date entered in inventory:	Level of survey <input type="checkbox"/> reconnaissance <input type="checkbox"/> intensive	Additional research needed? <input type="checkbox"/> yes <input type="checkbox"/> no
National Register Status <input type="checkbox"/> listed <input type="checkbox"/> in listed district Name: <input type="checkbox"/> pending listing <input type="checkbox"/> eligible (individually) <input type="checkbox"/> eligible (district) <input type="checkbox"/> not eligible <input type="checkbox"/> not determined	Other:	



**ARCHITECTURAL/HISTORIC INVENTORY FORM**

---

SLC-AS-045-0637

Page 2

**ADDITIONAL INFORMATION:**

21. (cont.) History and significance. Expand box as necessary, or add continuation pages.

22. (cont.) Sources of information. Expand box as necessary, or add continuation pages.

40. (cont.) Description of environment and outbuildings. Expand box as necessary, or add continuation pages.

41. (cont.) Further description of important architectural features. Expand box as necessary, or add continuation pages.

This building has three bays of segmental arched openings on each level. The door is recessed and has a transom and sideleights. A cornice appears to be either replaced or covered with vinyl.



MISSOURI DEPARTMENT OF NATURAL RESOURCES  
STATE HISTORIC PRESERVATION OFFICE, P.O. Box 176, Jefferson City, MO 6510

ARCHITECTURAL/HISTORIC INVENTORY FORM

1. Survey No. SLC-AS-045-0638		2. Survey Name: Carondelet	
3. County:		4. Address (Street No.) 6821	Street (name) Minnesota Avenue
5. City: St. Louis City	Vicinity: <input type="checkbox"/>	6. UTM:	
8. Historic name (if known):		9. Present/other name (if known):	
10. Ownership: <input type="checkbox"/> Private <input type="checkbox"/> Public		11a. Historic use (if known): single dwelling	11b. Current use: single dwelling

HISTORICAL INFORMATION

12. Construction date:	15. Architect:	18. Previously surveyed? <input type="checkbox"/> Cite survey name in box 22 cont. (page 3)
13. Significant date/period:	16. Builder/contractor:	19. On National Register? <input type="checkbox"/> indiv. <input type="checkbox"/> district Cite nomination name in box 22 cont. (page 3)
14. Area(s) of significance:	17. Original or significant owner:	20. National Register eligible? <input type="checkbox"/> individually eligible <input type="checkbox"/> district potential C <input type="checkbox"/> NC <input type="checkbox"/> <input type="checkbox"/> not eligible <input type="checkbox"/> not determined
21. History and significance on continuation page. <input type="checkbox"/>		22. Sources of information on continuation page. <input type="checkbox"/>

ARCHITECTURAL INFORMATION

23. Category of property: <input type="checkbox"/> building(s) <input type="checkbox"/> site <input type="checkbox"/> structure <input type="checkbox"/> object	30. Roof material: asphalt shingle	37. Windows: <input type="checkbox"/> historic <input type="checkbox"/> replacement Pane arrangement:
24. Vernacular or property type:	31. Chimney placement:	38. Acreage (rural): Visible from public road? <input type="checkbox"/>
25. Architectural Style: Italianate	32. Structural system:	39. Changes (describe in box 28 cont.): <input type="checkbox"/> Addition(s) Date(s): <input type="checkbox"/> Altered Date(s): <input type="checkbox"/> Moved Date(s): <input type="checkbox"/> Other Date(s):
26. Plan shape:	33. Ext. wall cladding: brick	Endangered by:
27. Number of stories: 2	34. Foundation material: stone	40. Number of outbuildings (describe in box 40 cont.):
28. Number of bays (1st floor): 2	35. Basement type:	41. Further description of building features and associated resources on continuation page. <input type="checkbox"/>
29. Roof type: hip	36. Front porch type/placement:	

OTHER

42. Current owner/address:	43. Form prepared by (name and org.): Landmarks Association of St. Louis	44. Survey date: 2006
		45. Date of revisions:

FOR SHPO USE:

Date entered in inventory:	Level of survey <input checked="" type="checkbox"/> reconnaissance <input type="checkbox"/> intensive	Additional research needed? <input type="checkbox"/> yes <input type="checkbox"/> no
National Register Status <input type="checkbox"/> listed <input type="checkbox"/> in listed district Name: <input type="checkbox"/> pending listing <input type="checkbox"/> eligible (individually) <input type="checkbox"/> eligible (district) <input type="checkbox"/> not eligible <input type="checkbox"/> not determined	Other:	



**ARCHITECTURAL/HISTORIC INVENTORY FORM**

SLC-AS-045-0638

Page 2

**ADDITIONAL INFORMATION:**

21. (cont.) History and significance. Expand box as necessary, or add continuation pages.

22. (cont.) Sources of information. Expand box as necessary, or add continuation pages.

40. (cont.) Description of environment and outbuildings. Expand box as necessary, or add continuation pages.

41. (cont.) Further description of important architectural features. Expand box as necessary, or add continuation pages.

This narrow, two-bay-wide house has a low-pitched roof and a simple cornice with brackets. The openings are segmental arched with replacement windows. A metal awning hides the segmental arch of the entrance bay.





MISSOURI DEPARTMENT OF NATURAL RESOURCES  
STATE HISTORIC PRESERVATION OFFICE, P.O. Box 176, Jefferson City, MO 6510

ARCHITECTURAL/HISTORIC INVENTORY FORM

1. Survey No. SLC-AS-045-0639		2. Survey Name: Carondelet	
3. County:		4. Address (Street No.) 6823	Street (name) Minnesota Avenue
5. City: St. Louis City	Vicinity: <input type="checkbox"/>	6. UTM:	
8. Historic name (if known):		9. Present/other name (if known):	
10. Ownership: <input type="checkbox"/> Private <input type="checkbox"/> Public		11a. Historic use (if known): multiple dwelling	11b. Current use: multiple dwelling

HISTORICAL INFORMATION

12. Construction date: 1893	15. Architect:	18. Previously surveyed? <input type="checkbox"/> Cite survey name in box 22 cont. (page 3)
13. Significant date/period:	16. Builder/contractor:	19. On National Register? <input type="checkbox"/> indiv. <input type="checkbox"/> district Cite nomination name in box 22 cont. (page 3)
14. Area(s) of significance:	17. Original or significant owner: Sarah Conley	20. National Register eligible? <input type="checkbox"/> individually eligible <input type="checkbox"/> district potential C <input type="checkbox"/> NC <input type="checkbox"/> <input type="checkbox"/> not eligible <input type="checkbox"/> not determined
21. History and significance on continuation page. <input type="checkbox"/>		22. Sources of information on continuation page. <input type="checkbox"/>

ARCHITECTURAL INFORMATION

23. Category of property: <input type="checkbox"/> building(s) <input type="checkbox"/> site <input type="checkbox"/> structure <input type="checkbox"/> object	30. Roof material:	37. Windows: <input type="checkbox"/> historic <input type="checkbox"/> replacement Pane arrangement:
24. Vernacular or property type:	31. Chimney placement:	38. Acreage (rural): Visible from public road? <input type="checkbox"/>
25. Architectural Style: Romanesque	32. Structural system:	39. Changes (describe in box 28 cont.): <input type="checkbox"/> Addition(s) Date(s): <input type="checkbox"/> Altered Date(s): <input type="checkbox"/> Moved Date(s): <input type="checkbox"/> Other Date(s):
26. Plan shape:	33. Ext. wall cladding: brick	Endangered by:
27. Number of stories: 2	34. Foundation material: stone	40. Number of outbuildings (describe in box 40 cont.):
28. Number of bays (1st floor): 2	35. Basement type:	41. Further description of building features and associated resources on continuation page. <input type="checkbox"/>
29. Roof type: hip	36. Front porch type/placement:	

OTHER

42. Current owner/address:	43. Form prepared by (name and org.): Landmarks Association of St. Louis	44. Survey date: 2006
		45. Date of revisions:

FOR SHPO USE:

Date entered in inventory:	Level of survey <input type="checkbox"/> reconnaissance <input type="checkbox"/> intensive	Additional research needed? <input type="checkbox"/> yes <input type="checkbox"/> no
National Register Status <input type="checkbox"/> listed <input type="checkbox"/> in listed district Name: <input type="checkbox"/> pending listing <input type="checkbox"/> eligible (individually) <input type="checkbox"/> eligible (district) <input type="checkbox"/> not eligible <input type="checkbox"/> not determined	Other:	



**ARCHITECTURAL/HISTORIC INVENTORY FORM**

---

SLC-AS-045-0639

Page 2

**ADDITIONAL INFORMATION:**

21. (cont.) History and significance. Expand box as necessary, or add continuation pages.

22. (cont.) Sources of information. Expand box as necessary, or add continuation pages.

40. (cont.) Description of environment and outbuildings. Expand box as necessary, or add continuation pages.

41. (cont.) Further description of important architectural features. Expand box as necessary, or add continuation pages.

The entrance bay is on the right-hand side - it projects slightly and has a gabled top that intersects the main low-pitched hipped roof. The entrance bay is round arched with two recessed doors. The second lower story bay is a round arched window with a stone sill. The cornice has a dentil course and a molded brick stringcourse.



MISSOURI DEPARTMENT OF NATURAL RESOURCES  
STATE HISTORIC PRESERVATION OFFICE, P.O. Box 176, Jefferson City, MO 6510

**ARCHITECTURAL/HISTORIC INVENTORY FORM**

1. Survey No. SLC-AS-045-0640		2. Survey Name: Carondelet	
3. County:		4. Address (Street No.) 6824	Street (name) Minnesota Avenue
5. City: St. Louis City	Vicinity: <input type="checkbox"/>	6. UTM:	
8. Historic name (if known):		9. Present/other name (if known):	
10. Ownership: <input type="checkbox"/> Private <input type="checkbox"/> Public		11a. Historic use (if known): single dwelling	11b. Current use: single dwelling

**HISTORICAL INFORMATION**

12. Construction date:	15. Architect:	18. Previously surveyed? <input type="checkbox"/> Cite survey name in box 22 cont. (page 3)
13. Significant date/period:	16. Builder/contractor:	19. On National Register? <input type="checkbox"/> indiv. <input type="checkbox"/> district Cite nomination name in box 22 cont. (page 3)
14. Area(s) of significance:	17. Original or significant owner:	20. National Register eligible? <input type="checkbox"/> individually eligible <input type="checkbox"/> district potential C <input type="checkbox"/> NC <input type="checkbox"/> <input type="checkbox"/> not eligible <input type="checkbox"/> not determined
21. History and significance on continuation page. <input type="checkbox"/>		22. Sources of information on continuation page. <input type="checkbox"/>

**ARCHITECTURAL INFORMATION**

23. Category of property: <input type="checkbox"/> building(s) <input type="checkbox"/> site <input type="checkbox"/> structure <input type="checkbox"/> object	30. Roof material: asphalt single	37. Windows: <input type="checkbox"/> historic <input type="checkbox"/> replacement Pane arrangement:
24. Vernacular or property type:	31. Chimney placement:	38. Acreage (rural): Visible from public road? <input type="checkbox"/>
25. Architectural Style: Vernacular Classical	32. Structural system:	39. Changes (describe in box 28 cont.): <input type="checkbox"/> Addition(s) Date(s): <input type="checkbox"/> Altered Date(s): <input type="checkbox"/> Moved Date(s): <input type="checkbox"/> Other Date(s):
26. Plan shape:	33. Ext. wall cladding: frame (with siding)	Endangered by:
27. Number of stories: 2	34. Foundation material: stone	40. Number of outbuildings (describe in box 40 cont.):
28. Number of bays (1st floor): 2	35. Basement type:	41. Further description of building features and associated resources on continuation page. <input type="checkbox"/>
29. Roof type: front gable	36. Front porch type/placement:	

**OTHER**

42. Current owner/address:	43. Form prepared by (name and org.): Landmarks Association of St. Louis	44. Survey date: 2006
		45. Date of revisions:

**FOR SHPO USE:**

Date entered in inventory:	Level of survey <input type="checkbox"/> reconnaissance <input type="checkbox"/> intensive	Additional research needed? <input type="checkbox"/> yes <input type="checkbox"/> no
National Register Status <input type="checkbox"/> listed <input type="checkbox"/> in listed district Name: <input type="checkbox"/> pending listing <input type="checkbox"/> eligible (individually) <input type="checkbox"/> eligible (district) <input type="checkbox"/> not eligible <input type="checkbox"/> not determined	Other:	



**ARCHITECTURAL/HISTORIC INVENTORY FORM**

---

SLC-AS-045-0640

Page 2

**ADDITIONAL INFORMATION:**

21. (cont.) History and significance. Expand box as necessary, or add continuation pages.

22. (cont.) Sources of information. Expand box as necessary, or add continuation pages.

40. (cont.) Description of environment and outbuildings. Expand box as necessary, or add continuation pages.

41. (cont.) Further description of important architectural features. Expand box as necessary, or add continuation pages.

Two-story frame house has single bay in second story and two window bays in the first. The door is located on the side under a fiberglass overhang.



**ARCHITECTURAL/HISTORIC INVENTORY FORM**

1. Survey No. SLC-AS-045-0641		2. Survey Name: Carondelet	
3. County:		4. Address (Street No.) 6827	Street (name) Minnesota Avenue
5. City: St. Louis City	Vicinity: <input type="checkbox"/>	6. UTM:	
8. Historic name (if known):		7. Township/Range/Section:	
9. Present/other name (if known):			
10. Ownership: <input type="checkbox"/> Private <input type="checkbox"/> Public		11a. Historic use (if known): multiple dwelling	11b. Current use: multiple dwelling

**HISTORICAL INFORMATION**

12. Construction date: 1892	15. Architect:	18. Previously surveyed? <input type="checkbox"/> Cite survey name in box 22 cont. (page 3)
13. Significant date/period:	16. Builder/contractor:	19. On National Register? <input type="checkbox"/> indiv. <input type="checkbox"/> district Cite nomination name in box 22 cont. (page 3)
14. Area(s) of significance:	17. Original or significant owner: Patrick & Sarah Conley	20. National Register eligible? <input type="checkbox"/> individually eligible <input type="checkbox"/> district potential C <input type="checkbox"/> NC <input type="checkbox"/> <input type="checkbox"/> not eligible <input type="checkbox"/> not determined
21. History and significance on continuation page. <input type="checkbox"/>		22. Sources of information on continuation page. <input type="checkbox"/>

**ARCHITECTURAL INFORMATION**

23. Category of property: <input type="checkbox"/> building(s) <input type="checkbox"/> site <input type="checkbox"/> structure <input type="checkbox"/> object	30. Roof material:	37. Windows: <input type="checkbox"/> historic <input type="checkbox"/> replacement Pane arrangement:
24. Vernacular or property type:	31. Chimney placement:	38. Acreage (rural): Visible from public road? <input type="checkbox"/>
25. Architectural Style: mansard	32. Structural system:	39. Changes (describe in box 28 cont.): <input type="checkbox"/> Addition(s) Date(s): <input type="checkbox"/> Altered Date(s): <input type="checkbox"/> Moved Date(s): <input type="checkbox"/> Other Date(s):
26. Plan shape:	33. Ext. wall cladding: brick	Endangered by:
27. Number of stories: 2	34. Foundation material: stone	
28. Number of bays (1st floor): 2	35. Basement type:	40. Number of outbuildings (describe in box 40 cont.):
29. Roof type: flat with mansard parapet	36. Front porch type/placement:	41. Further description of building features and associated resources on continuation page. <input type="checkbox"/>

**OTHER**

42. Current owner/address:	43. Form prepared by (name and org.): Landmarks Association of St. Louis	44. Survey date: 2006
		45. Date of revisions:

**FOR SHPO USE:**

Date entered in inventory:	Level of survey <input type="checkbox"/> reconnaissance <input type="checkbox"/> intensive	Additional research needed? <input type="checkbox"/> yes <input type="checkbox"/> no
National Register Status <input type="checkbox"/> listed <input type="checkbox"/> in listed district Name: <input type="checkbox"/> pending listing <input type="checkbox"/> eligible (individually) <input type="checkbox"/> eligible (district) <input type="checkbox"/> not eligible <input type="checkbox"/> not determined	Other:	



**ARCHITECTURAL/HISTORIC INVENTORY FORM**

---

SLC-AS-045-0641

Page 2

**ADDITIONAL INFORMATION:**

21. (cont.) History and significance. Expand box as necessary, or add continuation pages.

22. (cont.) Sources of information. Expand box as necessary, or add continuation pages.

40. (cont.) Description of environment and outbuildings. Expand box as necessary, or add continuation pages.

41. (cont.) Further description of important architectural features. Expand box as necessary, or add continuation pages.

At the base of the mansard-type parapet is a wood cornice and a frieze with a molded brick pattern. The facade has two bays on each level. The first story bays are shallow round arches - one with two transomed, recessed doors and one with a pair of windows. Second story windows are rectangular. The window bays hold replacement windows that are smaller than the original but the openings remain intact.



MISSOURI DEPARTMENT OF NATURAL RESOURCES  
STATE HISTORIC PRESERVATION OFFICE, P.O. Box 176, Jefferson City, MO 6510

**ARCHITECTURAL/HISTORIC INVENTORY FORM**

1. Survey No. SLC-AS-045-0642		2. Survey Name: Carondelet	
3. County:		4. Address (Street No.) 6828	Street (name) Minnesota Avenue
5. City: St. Louis City	Vicinity: <input type="checkbox"/>	6. UTM:	
8. Historic name (if known):		9. Present/other name (if known):	
10. Ownership: <input type="checkbox"/> Private <input type="checkbox"/> Public		11a. Historic use (if known): multiple dwelling	11b. Current use: multiple dwelling

**HISTORICAL INFORMATION**

12. Construction date: 1895	15. Architect: Zeller, J.T.	18. Previously surveyed? <input type="checkbox"/> Cite survey name in box 22 cont. (page 3)
13. Significant date/period:	16. Builder/contractor:	19. On National Register? <input type="checkbox"/> indiv. <input type="checkbox"/> district Cite nomination name in box 22 cont. (page 3)
14. Area(s) of significance:	17. Original or significant owner: Geo. Bauer	20. National Register eligible? <input type="checkbox"/> individually eligible <input type="checkbox"/> district potential C <input type="checkbox"/> NC <input type="checkbox"/> <input type="checkbox"/> not eligible <input type="checkbox"/> not determined
21. History and significance on continuation page. <input type="checkbox"/>		22. Sources of information on continuation page. <input type="checkbox"/>

**ARCHITECTURAL INFORMATION**

23. Category of property: <input type="checkbox"/> building(s) <input type="checkbox"/> site <input type="checkbox"/> structure <input type="checkbox"/> object	30. Roof material:	37. Windows: <input type="checkbox"/> historic <input type="checkbox"/> replacement Pane arrangement:
24. Vernacular or property type:	31. Chimney placement:	38. Acreage (rural): Visible from public road? <input type="checkbox"/>
25. Architectural Style: Romanesque	32. Structural system:	39. Changes (describe in box 28 cont.): <input type="checkbox"/> Addition(s) Date(s): <input type="checkbox"/> Altered Date(s): <input type="checkbox"/> Moved Date(s): <input type="checkbox"/> Other Date(s):
26. Plan shape:	33. Ext. wall cladding: brick (stucco covered)	Endangered by:
27. Number of stories: 2	34. Foundation material: stone	40. Number of outbuildings (describe in box 40 cont.):
28. Number of bays (1st floor): 2	35. Basement type:	41. Further description of building features and associated resources on continuation page. <input type="checkbox"/>
29. Roof type: flat	36. Front porch type/placement:	

**OTHER**

42. Current owner/address:	43. Form prepared by (name and org.): Landmarks Association of St. Louis	44. Survey date: 2006
		45. Date of revisions:

**FOR SHPO USE:**

Date entered in inventory:	Level of survey <input type="checkbox"/> reconnaissance <input type="checkbox"/> intensive	Additional research needed? <input type="checkbox"/> yes <input type="checkbox"/> no
National Register Status <input type="checkbox"/> listed <input type="checkbox"/> in listed district Name: <input type="checkbox"/> pending listing <input type="checkbox"/> eligible (individually) <input type="checkbox"/> eligible (district) <input type="checkbox"/> not eligible <input type="checkbox"/> not determined	Other:	



**ARCHITECTURAL/HISTORIC INVENTORY FORM**

---

SLC-AS-045-0642

Page 2

**ADDITIONAL INFORMATION:**

21. (cont.) History and significance. Expand box as necessary, or add continuation pages.

22. (cont.) Sources of information. Expand box as necessary, or add continuation pages.

40. (cont.) Description of environment and outbuildings. Expand box as necessary, or add continuation pages.

41. (cont.) Further description of important architectural features. Expand box as necessary, or add continuation pages.

The flat-topped parapet is tile-capped. Three bays of round arched windows are in the second story. The first story has a round arched entrance bay with a recessed door and a segmental arched window bay. The window on the first story is smaller than the original. The facade has been covered in stucco but the brick round and segmental arches are left intact.





**ARCHITECTURAL/HISTORIC INVENTORY FORM**

1. Survey No. SLC-AS-045-0643		2. Survey Name: Carondelet	
3. County:		4. Address (Street No.) 6901	Street (name) Minnesota Avenue
5. City: St. Louis City	Vicinity: <input type="checkbox"/>	6. UTM:	
8. Historic name (if known):		9. Present/other name (if known):	
10. Ownership: <input type="checkbox"/> Private <input type="checkbox"/> Public		11a. Historic use (if known): multiple dwelling	11b. Current use: multiple dwelling

**HISTORICAL INFORMATION**

12. Construction date: 1896	15. Architect:	18. Previously surveyed? <input type="checkbox"/> Cite survey name in box 22 cont. (page 3)
13. Significant date/period:	16. Builder/contractor:	19. On National Register? <input type="checkbox"/> indiv. <input type="checkbox"/> district Cite nomination name in box 22 cont. (page 3)
14. Area(s) of significance:	17. Original or significant owner: Eshe, H.H.	20. National Register eligible? <input type="checkbox"/> individually eligible <input type="checkbox"/> district potential C <input type="checkbox"/> NC <input type="checkbox"/> <input type="checkbox"/> not eligible <input type="checkbox"/> not determined
21. History and significance on continuation page. <input type="checkbox"/>		22. Sources of information on continuation page. <input type="checkbox"/>

**ARCHITECTURAL INFORMATION**

23. Category of property: <input type="checkbox"/> building(s) <input type="checkbox"/> site <input type="checkbox"/> structure <input type="checkbox"/> object	30. Roof material:	37. Windows: <input type="checkbox"/> historic <input type="checkbox"/> replacement Pane arrangement:
24. Vernacular or property type:	31. Chimney placement:	38. Acreage (rural): Visible from public road? <input type="checkbox"/>
25. Architectural Style: Mansard	32. Structural system:	39. Changes (describe in box 28 cont.): <input type="checkbox"/> Addition(s) Date(s): <input type="checkbox"/> Altered Date(s): <input type="checkbox"/> Moved Date(s): <input type="checkbox"/> Other Date(s):
26. Plan shape:	33. Ext. wall cladding: brick	Endangered by:
27. Number of stories: 3	34. Foundation material: stone	
28. Number of bays (1st floor): 4	35. Basement type:	40. Number of outbuildings (describe in box 40 cont.):
29. Roof type: flat	36. Front porch type/placement:	41. Further description of building features and associated resources on continuation page. <input type="checkbox"/>

**OTHER**

42. Current owner/address:	43. Form prepared by (name and org.): Landmarks Association of St. Louis	44. Survey date: 2006
		45. Date of revisions:

**FOR SHPO USE:**

Date entered in inventory:	Level of survey <input type="checkbox"/> reconnaissance <input type="checkbox"/> intensive	Additional research needed? <input type="checkbox"/> yes <input type="checkbox"/> no
National Register Status <input type="checkbox"/> listed <input type="checkbox"/> in listed district Name: <input type="checkbox"/> pending listing <input type="checkbox"/> eligible (individually) <input type="checkbox"/> eligible (district) <input type="checkbox"/> not eligible <input type="checkbox"/> not determined	Other:	



**ARCHITECTURAL/HISTORIC INVENTORY FORM**

---

SLC-AS-045-0643

Page 2

**ADDITIONAL INFORMATION:**

21. (cont.) History and significance. Expand box as necessary, or add continuation pages.

22. (cont.) Sources of information. Expand box as necessary, or add continuation pages.

40. (cont.) Description of environment and outbuildings. Expand box as necessary, or add continuation pages.

41. (cont.) Further description of important architectural features. Expand box as necessary, or add continuation pages.

Third story is mansard-type roof with two dormer windows. The cornice is dentilled brick with decorative stacks at its outside edges. The first story has an entrance bay with a recessed door and another door that is not recessed. Two single windows sit between the doors. The second story has three bays of segmental arched openings.



MISSOURI DEPARTMENT OF NATURAL RESOURCES  
STATE HISTORIC PRESERVATION OFFICE, P.O. Box 176, Jefferson City, MO 6510

**ARCHITECTURAL/HISTORIC INVENTORY FORM**

1. Survey No. SLC-AS-045-0644		2. Survey Name: Carondelet	
3. County:		4. Address (Street No.) 6903	Street (name) Minnesota Avenue
5. City: St. Louis City	Vicinity: <input type="checkbox"/>	6. UTM:	
7. Township/Range/Section:		8. Historic name (if known):	
9. Present/other name (if known):		10. Ownership: <input type="checkbox"/> Private <input type="checkbox"/> Public	
11a. Historic use (if known): single dwelling		11b. Current use: single dwelling	

**HISTORICAL INFORMATION**

12. Construction date: 1913	15. Architect: Thielker Bros.	18. Previously surveyed? <input type="checkbox"/> Cite survey name in box 22 cont. (page 3)
13. Significant date/period:	16. Builder/contractor:	19. On National Register? <input type="checkbox"/> indiv. <input type="checkbox"/> district Cite nomination name in box 22 cont. (page 3)
14. Area(s) of significance:	17. Original or significant owner: Kappel, Caoline	20. National Register eligible? <input type="checkbox"/> individually eligible <input type="checkbox"/> district potential C <input type="checkbox"/> NC <input type="checkbox"/> <input type="checkbox"/> not eligible <input type="checkbox"/> not determined
21. History and significance on continuation page. <input type="checkbox"/>		22. Sources of information on continuation page. <input type="checkbox"/>

**ARCHITECTURAL INFORMATION**

23. Category of property: <input type="checkbox"/> building(s) <input type="checkbox"/> site <input type="checkbox"/> structure <input type="checkbox"/> object	30. Roof material:	37. Windows: <input type="checkbox"/> historic <input type="checkbox"/> replacement Pane arrangement:
24. Vernacular or property type:	31. Chimney placement:	38. Acreage (rural): Visible from public road? <input type="checkbox"/>
25. Architectural Style: Shaped Parapet	32. Structural system:	39. Changes (describe in box 28 cont.): <input type="checkbox"/> Addition(s) Date(s): <input type="checkbox"/> Altered Date(s): <input type="checkbox"/> Moved Date(s): <input type="checkbox"/> Other Date(s):
26. Plan shape:	33. Ext. wall cladding: brick	Endangered by:
27. Number of stories: 1	34. Foundation material: stone	40. Number of outbuildings (describe in box 40 cont.):
28. Number of bays (1st floor): 3	35. Basement type:	41. Further description of building features and associated resources on continuation page. <input type="checkbox"/>
29. Roof type: flat	36. Front porch type/placement:	

**OTHER**

42. Current owner/address:	43. Form prepared by (name and org.): Landmarks Association of St. Louis	44. Survey date: 2006
		45. Date of revisions:

**FOR SHPO USE:**

Date entered in inventory:	Level of survey <input type="checkbox"/> reconnaissance <input type="checkbox"/> intensive	Additional research needed? <input type="checkbox"/> yes <input type="checkbox"/> no
National Register Status <input type="checkbox"/> listed <input type="checkbox"/> in listed district Name: <input type="checkbox"/> pending listing <input type="checkbox"/> eligible (individually) <input type="checkbox"/> eligible (district) <input type="checkbox"/> not eligible <input type="checkbox"/> not determined	Other:	



**ARCHITECTURAL/HISTORIC INVENTORY FORM**

SLC-AS-045-0644

Page 2

**ADDITIONAL INFORMATION:**

21. (cont.) History and significance. Expand box as necessary, or add continuation pages.

22. (cont.) Sources of information. Expand box as necessary, or add continuation pages.

40. (cont.) Description of environment and outbuildings. Expand box as necessary, or add continuation pages.

41. (cont.) Further description of important architectural features. Expand box as necessary, or add continuation pages.

The parapet has a gable peak in the center and raised end blocks. A dentilled brick cornice is at the base of the parapet. The two window bays have brick lintels. The shed roof porch has dentils and wood supports.



**ARCHITECTURAL/HISTORIC INVENTORY FORM**

1. Survey No. SLC-AS-045-0645		2. Survey Name: Carondelet	
3. County:		4. Address (Street No.) 6907	Street (name) Minnesota Avenue
5. City: St. Louis City	Vicinity: <input type="checkbox"/>	6. UTM:	
8. Historic name (if known):		9. Present/other name (if known):	
10. Ownership: <input type="checkbox"/> Private <input type="checkbox"/> Public		11a. Historic use (if known): single dwelling	11b. Current use: single dwelling

**HISTORICAL INFORMATION**

12. Construction date:	15. Architect:	18. Previously surveyed? <input type="checkbox"/> Cite survey name in box 22 cont. (page 3)
13. Significant date/period:	16. Builder/contractor:	19. On National Register? <input type="checkbox"/> indiv. <input type="checkbox"/> district Cite nomination name in box 22 cont. (page 3)
14. Area(s) of significance:	17. Original or significant owner:	20. National Register eligible? <input type="checkbox"/> individually eligible <input type="checkbox"/> district potential C <input type="checkbox"/> NC <input type="checkbox"/> <input type="checkbox"/> not eligible <input type="checkbox"/> not determined
21. History and significance on continuation page. <input type="checkbox"/>		22. Sources of information on continuation page. <input type="checkbox"/>

**ARCHITECTURAL INFORMATION**

23. Category of property: <input type="checkbox"/> building(s) <input type="checkbox"/> site <input type="checkbox"/> structure <input type="checkbox"/> object	30. Roof material: asphalt shingle	37. Windows: <input type="checkbox"/> historic <input type="checkbox"/> replacement Pane arrangement:
24. Vernacular or property type:	31. Chimney placement:	38. Acreage (rural): Visible from public road? <input type="checkbox"/>
25. Architectural Style: Vernacular Classical	32. Structural system:	39. Changes (describe in box 28 cont.): <input type="checkbox"/> Addition(s) Date(s): <input type="checkbox"/> Altered Date(s): <input type="checkbox"/> Moved Date(s): <input type="checkbox"/> Other Date(s):
26. Plan shape:	33. Ext. wall cladding: frame (with siding)	Endangered by:
27. Number of stories: 1	34. Foundation material: stone	40. Number of outbuildings (describe in box 40 cont.):
28. Number of bays (1st floor): 2	35. Basement type:	41. Further description of building features and associated resources on continuation page. <input type="checkbox"/>
29. Roof type: front gable	36. Front porch type/placement:	

**OTHER**

42. Current owner/address:	43. Form prepared by (name and org.): Landmarks Association of St. Louis	44. Survey date: 2006
		45. Date of revisions:

**FOR SHPO USE:**

Date entered in inventory:	Level of survey <input type="checkbox"/> reconnaissance <input type="checkbox"/> intensive	Additional research needed? <input type="checkbox"/> yes <input type="checkbox"/> no
National Register Status <input type="checkbox"/> listed <input type="checkbox"/> in listed district Name: <input type="checkbox"/> pending listing <input type="checkbox"/> eligible (individually) <input type="checkbox"/> eligible (district) <input type="checkbox"/> not eligible <input type="checkbox"/> not determined	Other:	



**ADDITIONAL INFORMATION:**

- 21. (cont.) History and significance. Expand box as necessary, or add continuation pages.
- 22. (cont.) Sources of information. Expand box as necessary, or add continuation pages.
- 40. (cont.) Description of environment and outbuildings. Expand box as necessary, or add continuation pages.
- 41. (cont.) Further description of important architectural features. Expand box as necessary, or add continuation pages.

Two-bay facade has door and window - each under metal awning.



MISSOURI DEPARTMENT OF NATURAL RESOURCES  
STATE HISTORIC PRESERVATION OFFICE, P.O. Box 176, Jefferson City, MO 6510

**ARCHITECTURAL/HISTORIC INVENTORY FORM**

1. Survey No. SLC-AS-045-0646		2. Survey Name: Carondelet	
3. County:		4. Address (Street No.) 6908	Street (name) Minnesota Avenue
5. City: St. Louis City	Vicinity: <input type="checkbox"/>	6. UTM:	
7. Township/Range/Section:		8. Historic name (if known):	
9. Present/other name (if known):		10. Ownership: <input type="checkbox"/> Private <input type="checkbox"/> Public	
11a. Historic use (if known): single dwelling		11b. Current use: single dwelling	

**HISTORICAL INFORMATION**

12. Construction date: 1927	15. Architect:	18. Previously surveyed? <input type="checkbox"/> Cite survey name in box 22 cont. (page 3)
13. Significant date/period:	16. Builder/contractor:	19. On National Register? <input type="checkbox"/> indiv. <input type="checkbox"/> district Cite nomination name in box 22 cont. (page 3)
14. Area(s) of significance:	17. Original or significant owner: Becht, Pete	20. National Register eligible? <input type="checkbox"/> individually eligible <input type="checkbox"/> district potential C <input type="checkbox"/> NC <input type="checkbox"/> <input type="checkbox"/> not eligible <input type="checkbox"/> not determined
21. History and significance on continuation page. <input type="checkbox"/>		22. Sources of information on continuation page. <input type="checkbox"/>

**ARCHITECTURAL INFORMATION**

23. Category of property: <input type="checkbox"/> building(s) <input type="checkbox"/> site <input type="checkbox"/> structure <input type="checkbox"/> object	30. Roof material: asphalt shingle	37. Windows: <input type="checkbox"/> historic <input type="checkbox"/> replacement Pane arrangement:
24. Vernacular or property type:	31. Chimney placement:	38. Acreage (rural): Visible from public road? <input type="checkbox"/>
25. Architectural Style: bungalow	32. Structural system:	39. Changes (describe in box 28 cont.): <input type="checkbox"/> Addition(s) Date(s): <input type="checkbox"/> Altered Date(s): <input type="checkbox"/> Moved Date(s): <input type="checkbox"/> Other Date(s):
26. Plan shape:	33. Ext. wall cladding: brick	Endangered by:
27. Number of stories: 1	34. Foundation material: stone	40. Number of outbuildings (describe in box 40 cont.):
28. Number of bays (1st floor): 3	35. Basement type:	41. Further description of building features and associated resources on continuation page. <input type="checkbox"/>
29. Roof type: front gable	36. Front porch type/placement:	

**OTHER**

42. Current owner/address:	43. Form prepared by (name and org.): Landmarks Association of St. Louis	44. Survey date: 2006
		45. Date of revisions:

**FOR SHPO USE:**

Date entered in inventory:	Level of survey <input checked="" type="checkbox"/> reconnaissance <input type="checkbox"/> intensive	Additional research needed? <input type="checkbox"/> yes <input type="checkbox"/> no
National Register Status <input type="checkbox"/> listed <input type="checkbox"/> in listed district Name: <input type="checkbox"/> pending listing <input type="checkbox"/> eligible (individually) <input type="checkbox"/> eligible (district) <input type="checkbox"/> not eligible <input type="checkbox"/> not determined	Other:	



**ARCHITECTURAL/HISTORIC INVENTORY FORM**

---

SLC-AS-045-0646

Page 2

**ADDITIONAL INFORMATION:**

21. (cont.) History and significance. Expand box as necessary, or add continuation pages.

22. (cont.) Sources of information. Expand box as necessary, or add continuation pages.

40. (cont.) Description of environment and outbuildings. Expand box as necessary, or add continuation pages.

41. (cont.) Further description of important architectural features. Expand box as necessary, or add continuation pages.

low-pitched front gable roof with enclosed gabled porch. The porch has an off-center door flanked by a group of three windows on one side and four on the other. Brick piers are in the corners.





MISSOURI DEPARTMENT OF NATURAL RESOURCES  
STATE HISTORIC PRESERVATION OFFICE, P.O. Box 176, Jefferson City, MO 6510

**ARCHITECTURAL/HISTORIC INVENTORY FORM**

1. Survey No. SLC-AS-045-0647		2. Survey Name: Carondelet	
3. County:		4. Address (Street No.) 6909	Street (name) Minnesota Avenue
5. City: St. Louis City	Vicinity: <input type="checkbox"/>	6. UTM:	
8. Historic name (if known):		9. Present/other name (if known):	
10. Ownership: <input type="checkbox"/> Private <input type="checkbox"/> Public		11a. Historic use (if known): single dwelling	11b. Current use: single dwelling

**HISTORICAL INFORMATION**

12. Construction date: 1884 (?)	15. Architect:	18. Previously surveyed? <input type="checkbox"/> Cite survey name in box 22 cont. (page 3)
13. Significant date/period:	16. Builder/contractor:	19. On National Register? <input type="checkbox"/> indiv. <input type="checkbox"/> district Cite nomination name in box 22 cont. (page 3)
14. Area(s) of significance:	17. Original or significant owner: Engel, Frank	20. National Register eligible? <input type="checkbox"/> individually eligible <input type="checkbox"/> district potential C <input type="checkbox"/> NC <input type="checkbox"/> <input type="checkbox"/> not eligible <input type="checkbox"/> not determined
21. History and significance on continuation page. <input type="checkbox"/>		22. Sources of information on continuation page. <input type="checkbox"/>

**ARCHITECTURAL INFORMATION**

23. Category of property: <input type="checkbox"/> building(s) <input type="checkbox"/> site <input type="checkbox"/> structure <input type="checkbox"/> object	30. Roof material: asphalt shingle	37. Windows: <input type="checkbox"/> historic <input type="checkbox"/> replacement Pane arrangement:
24. Vernacular or property type:	31. Chimney placement:	38. Acreage (rural): Visible from public road? <input type="checkbox"/>
25. Architectural Style: Vernacular Classical	32. Structural system:	39. Changes (describe in box 28 cont.): <input type="checkbox"/> Addition(s) Date(s): <input type="checkbox"/> Altered Date(s): <input type="checkbox"/> Moved Date(s): <input type="checkbox"/> Other Date(s):
26. Plan shape:	33. Ext. wall cladding: frame (with siding)	Endangered by:
27. Number of stories: 1	34. Foundation material: stone	40. Number of outbuildings (describe in box 40 cont.):
28. Number of bays (1st floor): 2	35. Basement type:	41. Further description of building features and associated resources on continuation page. <input type="checkbox"/>
29. Roof type: front gable	36. Front porch type/placement:	

**OTHER**

42. Current owner/address:	43. Form prepared by (name and org.): Landmarks Association of St. Louis	44. Survey date: 2006
		45. Date of revisions:

**FOR SHPO USE:**

Date entered in inventory:	Level of survey <input type="checkbox"/> reconnaissance <input type="checkbox"/> intensive	Additional research needed? <input type="checkbox"/> yes <input type="checkbox"/> no
National Register Status <input type="checkbox"/> listed <input type="checkbox"/> in listed district Name: <input type="checkbox"/> pending listing <input type="checkbox"/> eligible (individually) <input type="checkbox"/> eligible (district) <input type="checkbox"/> not eligible <input type="checkbox"/> not determined	Other:	



**ARCHITECTURAL/HISTORIC INVENTORY FORM**

---

SLC-AS-045-0647

Page 2

**ADDITIONAL INFORMATION:**

21. (cont.) History and significance. Expand box as necessary, or add continuation pages.

22. (cont.) Sources of information. Expand box as necessary, or add continuation pages.

40. (cont.) Description of environment and outbuildings. Expand box as necessary, or add continuation pages.

41. (cont.) Further description of important architectural features. Expand box as necessary, or add continuation pages.

Two bay facade has door and window sheltered under corrugated metal, full-length overhang on wood post supports.



MISSOURI DEPARTMENT OF NATURAL RESOURCES  
STATE HISTORIC PRESERVATION OFFICE, P.O. Box 176, Jefferson City, MO 6510

ARCHITECTURAL/HISTORIC INVENTORY FORM

1. Survey No. SLC-AS-045-0648		2. Survey Name: Carondelet	
3. County:		4. Address (Street No.) 6910	Street (name) Minnesota Avenue
5. City: St. Louis City	Vicinity: <input type="checkbox"/>	6. UTM:	
8. Historic name (if known):		9. Present/other name (if known):	
10. Ownership: <input type="checkbox"/> Private <input type="checkbox"/> Public		11a. Historic use (if known): single dwelling	11b. Current use: single dwelling

HISTORICAL INFORMATION

12. Construction date: 1922	15. Architect:	18. Previously surveyed? <input type="checkbox"/> Cite survey name in box 22 cont. (page 3)
13. Significant date/period:	16. Builder/contractor: Burns Const. Co.	19. On National Register? <input type="checkbox"/> indiv. <input type="checkbox"/> district Cite nomination name in box 22 cont. (page 3)
14. Area(s) of significance:	17. Original or significant owner: Hohenstein Realty Co.	20. National Register eligible? <input type="checkbox"/> individually eligible <input type="checkbox"/> district potential C <input type="checkbox"/> NC <input type="checkbox"/> <input type="checkbox"/> not eligible <input type="checkbox"/> not determined
21. History and significance on continuation page. <input type="checkbox"/>		22. Sources of information on continuation page. <input type="checkbox"/>

ARCHITECTURAL INFORMATION

23. Category of property: <input type="checkbox"/> building(s) <input type="checkbox"/> site <input type="checkbox"/> structure <input type="checkbox"/> object	30. Roof material: asphalt shingle	37. Windows: <input type="checkbox"/> historic <input type="checkbox"/> replacement Pane arrangement:
24. Vernacular or property type:	31. Chimney placement:	38. Acreage (rural): Visible from public road? <input type="checkbox"/>
25. Architectural Style: bungalow	32. Structural system:	39. Changes (describe in box 28 cont.): <input type="checkbox"/> Addition(s) Date(s): <input type="checkbox"/> Altered Date(s): <input type="checkbox"/> Moved Date(s): <input type="checkbox"/> Other Date(s):
26. Plan shape:	33. Ext. wall cladding: brick	Endangered by:
27. Number of stories: 1	34. Foundation material: stone	40. Number of outbuildings (describe in box 40 cont.):
28. Number of bays (1st floor): 2	35. Basement type:	41. Further description of building features and associated resources on continuation page. <input type="checkbox"/>
29. Roof type: front gable	36. Front porch type/placement:	

OTHER

42. Current owner/address:	43. Form prepared by (name and org.): Landmarks Association of St. Louis	44. Survey date: 2006
		45. Date of revisions:

FOR SHPO USE:

Date entered in inventory:	Level of survey <input type="checkbox"/> reconnaissance <input type="checkbox"/> intensive	Additional research needed? <input type="checkbox"/> yes <input type="checkbox"/> no
National Register Status <input type="checkbox"/> listed <input type="checkbox"/> in listed district Name: <input type="checkbox"/> pending listing <input type="checkbox"/> eligible (individually) <input type="checkbox"/> eligible (district) <input type="checkbox"/> not eligible <input type="checkbox"/> not determined	Other:	



**ADDITIONAL INFORMATION:**

- 21. (cont.) History and significance. Expand box as necessary, or add continuation pages.
- 22. (cont.) Sources of information. Expand box as necessary, or add continuation pages.
- 40. (cont.) Description of environment and outbuildings. Expand box as necessary, or add continuation pages.
- 41. (cont.) Further description of important architectural features. Expand box as necessary, or add continuation pages.

The front gabled roof extends beyond the facade forming a porch that sits on brick piers.



MISSOURI DEPARTMENT OF NATURAL RESOURCES  
STATE HISTORIC PRESERVATION OFFICE, P.O. Box 176, Jefferson City, MO 6510

**ARCHITECTURAL/HISTORIC INVENTORY FORM**

1. Survey No. SLC-AS-045-0649		2. Survey Name: Carondelet	
3. County:		4. Address (Street No.) 6911-13	Street (name) Minnesota Avenue
5. City: St. Louis City	Vicinity: <input type="checkbox"/>	6. UTM:	
8. Historic name (if known):		9. Present/other name (if known):	
10. Ownership: <input type="checkbox"/> Private <input type="checkbox"/> Public		11a. Historic use (if known): single dwelling	11b. Current use: single dwelling

**HISTORICAL INFORMATION**

12. Construction date:	15. Architect:	18. Previously surveyed? <input type="checkbox"/> Cite survey name in box 22 cont. (page 3)
13. Significant date/period:	16. Builder/contractor:	19. On National Register? <input type="checkbox"/> indiv. <input type="checkbox"/> district Cite nomination name in box 22 cont. (page 3)
14. Area(s) of significance:	17. Original or significant owner:	20. National Register eligible? <input type="checkbox"/> individually eligible <input type="checkbox"/> district potential C <input type="checkbox"/> NC <input type="checkbox"/> <input type="checkbox"/> not eligible <input type="checkbox"/> not determined
21. History and significance on continuation page. <input type="checkbox"/>		22. Sources of information on continuation page. <input type="checkbox"/>

**ARCHITECTURAL INFORMATION**

23. Category of property: <input type="checkbox"/> building(s) <input type="checkbox"/> site <input type="checkbox"/> structure <input type="checkbox"/> object	30. Roof material: asphalt shingle	37. Windows: <input type="checkbox"/> historic <input type="checkbox"/> replacement Pane arrangement:
24. Vernacular or property type:	31. Chimney placement:	38. Acreage (rural): Visible from public road? <input type="checkbox"/>
25. Architectural Style: Vernacular Classical	32. Structural system:	39. Changes (describe in box 28 cont.): <input type="checkbox"/> Addition(s) Date(s): <input type="checkbox"/> Altered Date(s): <input type="checkbox"/> Moved Date(s): <input type="checkbox"/> Other Date(s):
26. Plan shape:	33. Ext. wall cladding: frame (with siding)	Endangered by:
27. Number of stories: 1	34. Foundation material: stone	40. Number of outbuildings (describe in box 40 cont.):
28. Number of bays (1st floor): 4	35. Basement type:	41. Further description of building features and associated resources on continuation page. <input type="checkbox"/>
29. Roof type: parallel front gables	36. Front porch type/placement:	

**OTHER**

42. Current owner/address:	43. Form prepared by (name and org.): Landmarks Association of St. Louis	44. Survey date: 2006
		45. Date of revisions:

**FOR SHPO USE:**

Date entered in inventory:	Level of survey <input type="checkbox"/> reconnaissance <input type="checkbox"/> intensive	Additional research needed? <input type="checkbox"/> yes <input type="checkbox"/> no
National Register Status <input type="checkbox"/> listed <input type="checkbox"/> in listed district Name: <input type="checkbox"/> pending listing <input type="checkbox"/> eligible (individually) <input type="checkbox"/> eligible (district) <input type="checkbox"/> not eligible <input type="checkbox"/> not determined	Other:	



**ARCHITECTURAL/HISTORIC INVENTORY FORM**

SLC-AS-045-0649

Page 2

**ADDITIONAL INFORMATION:**

21. (cont.) History and significance. Expand box as necessary, or add continuation pages.

22. (cont.) Sources of information. Expand box as necessary, or add continuation pages.

40. (cont.) Description of environment and outbuildings. Expand box as necessary, or add continuation pages.

41. (cont.) Further description of important architectural features. Expand box as necessary, or add continuation pages.

This house is actually two houses joined together. Both sections are front gabled - the section on the left has a bay window that replaced its original openings. The right side has a door under a gabled porch on wrought iron supports and a window. Siding unifies the facade. The section that joins the two houses has a single window.



MISSOURI DEPARTMENT OF NATURAL RESOURCES  
STATE HISTORIC PRESERVATION OFFICE, P.O. Box 176, Jefferson City, MO 6510

**ARCHITECTURAL/HISTORIC INVENTORY FORM**

1. Survey No. SLC-AS-045-0650		2. Survey Name: Carondelet	
3. County:		4. Address (Street No.) 6912	Street (name) Minnesota Avenue
5. City: St. Louis City	Vicinity: <input type="checkbox"/>	6. UTM:	
8. Historic name (if known):		9. Present/other name (if known):	
10. Ownership: <input type="checkbox"/> Private <input type="checkbox"/> Public		11a. Historic use (if known): single dwelling	11b. Current use: single dwelling

**HISTORICAL INFORMATION**

12. Construction date: 1922	15. Architect:	18. Previously surveyed? <input type="checkbox"/> Cite survey name in box 22 cont. (page 3)
13. Significant date/period:	16. Builder/contractor: Burns Const. Co.	19. On National Register? <input type="checkbox"/> indiv. <input type="checkbox"/> district Cite nomination name in box 22 cont. (page 3)
14. Area(s) of significance:	17. Original or significant owner: Hohenstein Realty Co.	20. National Register eligible? <input type="checkbox"/> individually eligible <input type="checkbox"/> district potential C <input type="checkbox"/> NC <input type="checkbox"/> <input type="checkbox"/> not eligible <input type="checkbox"/> not determined
21. History and significance on continuation page. <input type="checkbox"/>		22. Sources of information on continuation page. <input type="checkbox"/>

**ARCHITECTURAL INFORMATION**

23. Category of property: <input type="checkbox"/> building(s) <input type="checkbox"/> site <input type="checkbox"/> structure <input type="checkbox"/> object	30. Roof material: asphalt shingle	37. Windows: <input type="checkbox"/> historic <input type="checkbox"/> replacement Pane arrangement:
24. Vernacular or property type:	31. Chimney placement:	38. Acreage (rural): Visible from public road? <input type="checkbox"/>
25. Architectural Style: bungalow	32. Structural system:	39. Changes (describe in box 28 cont.): <input type="checkbox"/> Addition(s) Date(s): <input type="checkbox"/> Altered Date(s): <input type="checkbox"/> Moved Date(s): <input type="checkbox"/> Other Date(s):
26. Plan shape:	33. Ext. wall cladding: brick	Endangered by:
27. Number of stories: 1	34. Foundation material: stone	40. Number of outbuildings (describe in box 40 cont.):
28. Number of bays (1st floor): 2	35. Basement type:	41. Further description of building features and associated resources on continuation page. <input type="checkbox"/>
29. Roof type: front gable	36. Front porch type/placement:	

**OTHER**

42. Current owner/address:	43. Form prepared by (name and org.): Landmarks Association of St. Louis	44. Survey date: 2006
		45. Date of revisions:

**FOR SHPO USE:**

Date entered in inventory:	Level of survey <input type="checkbox"/> reconnaissance <input type="checkbox"/> intensive	Additional research needed? <input type="checkbox"/> yes <input type="checkbox"/> no
National Register Status <input type="checkbox"/> listed <input type="checkbox"/> in listed district Name: <input type="checkbox"/> pending listing <input type="checkbox"/> eligible (individually) <input type="checkbox"/> eligible (district) <input type="checkbox"/> not eligible <input type="checkbox"/> not determined	Other:	



**ARCHITECTURAL/HISTORIC INVENTORY FORM**

---

SLC-AS-045-0650

Page 2

**ADDITIONAL INFORMATION:**

21. (cont.) History and significance. Expand box as necessary, or add continuation pages.

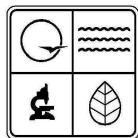
22. (cont.) Sources of information. Expand box as necessary, or add continuation pages.

40. (cont.) Description of environment and outbuildings. Expand box as necessary, or add continuation pages.

41. (cont.) Further description of important architectural features. Expand box as necessary, or add continuation pages.

The front gabled roof extends beyond the facade forming a porch that sits on brick piers.





MISSOURI DEPARTMENT OF NATURAL RESOURCES  
STATE HISTORIC PRESERVATION OFFICE, P.O. Box 176, Jefferson City, MO 6510

**ARCHITECTURAL/HISTORIC INVENTORY FORM**

1. Survey No. SLC-AS-045-0651		2. Survey Name: Carondelet	
3. County:		4. Address (Street No.) 6914-16	Street (name) Minnesota Avenue
5. City: St. Louis City	Vicinity: <input type="checkbox"/>	6. UTM:	
8. Historic name (if known):		9. Present/other name (if known):	
10. Ownership: <input type="checkbox"/> Private <input type="checkbox"/> Public		11a. Historic use (if known): multiple dwelling	11b. Current use: multiple dwelling

**HISTORICAL INFORMATION**

12. Construction date: ca. 1960s	15. Architect:	18. Previously surveyed? <input type="checkbox"/> Cite survey name in box 22 cont. (page 3)
13. Significant date/period:	16. Builder/contractor:	19. On National Register? <input type="checkbox"/> indiv. <input type="checkbox"/> district Cite nomination name in box 22 cont. (page 3)
14. Area(s) of significance:	17. Original or significant owner:	20. National Register eligible? <input type="checkbox"/> individually eligible <input type="checkbox"/> district potential C <input type="checkbox"/> NC <input type="checkbox"/> <input type="checkbox"/> not eligible <input type="checkbox"/> not determined
21. History and significance on continuation page. <input type="checkbox"/>		22. Sources of information on continuation page. <input type="checkbox"/>

**ARCHITECTURAL INFORMATION**

23. Category of property: <input type="checkbox"/> building(s) <input type="checkbox"/> site <input type="checkbox"/> structure <input type="checkbox"/> object	30. Roof material: asphalt shingle	37. Windows: <input type="checkbox"/> historic <input type="checkbox"/> replacement Pane arrangement:
24. Vernacular or property type:	31. Chimney placement:	38. Acreage (rural): Visible from public road? <input type="checkbox"/>
25. Architectural Style:	32. Structural system:	39. Changes (describe in box 28 cont.): <input type="checkbox"/> Addition(s) Date(s): <input type="checkbox"/> Altered Date(s): <input type="checkbox"/> Moved Date(s): <input type="checkbox"/> Other Date(s):
26. Plan shape:	33. Ext. wall cladding: brick veneer	Endangered by:
27. Number of stories: 1	34. Foundation material: concrete	40. Number of outbuildings (describe in box 40 cont.):
28. Number of bays (1st floor): 4	35. Basement type:	41. Further description of building features and associated resources on continuation page. <input type="checkbox"/>
29. Roof type: hipped	36. Front porch type/placement:	

**OTHER**

42. Current owner/address:	43. Form prepared by (name and org.): Landmarks Association of St. Louis	44. Survey date: 2006
		45. Date of revisions:

**FOR SHPO USE:**

Date entered in inventory:	Level of survey <input type="checkbox"/> reconnaissance <input type="checkbox"/> intensive	Additional research needed? <input type="checkbox"/> yes <input type="checkbox"/> no
National Register Status <input type="checkbox"/> listed <input type="checkbox"/> in listed district Name: <input type="checkbox"/> pending listing <input type="checkbox"/> eligible (individually) <input type="checkbox"/> eligible (district) <input type="checkbox"/> not eligible <input type="checkbox"/> not determined	Other:	



**ADDITIONAL INFORMATION:**

- 21. (cont.) History and significance. Expand box as necessary, or add continuation pages.
- 22. (cont.) Sources of information. Expand box as necessary, or add continuation pages.
- 40. (cont.) Description of environment and outbuildings. Expand box as necessary, or add continuation pages.
- 41. (cont.) Further description of important architectural features. Expand box as necessary, or add continuation pages.

Two front doors are centered in the facade under a shed porch. Single picture windows flank the doors.



MISSOURI DEPARTMENT OF NATURAL RESOURCES  
STATE HISTORIC PRESERVATION OFFICE, P.O. Box 176, Jefferson City, MO 6510

**ARCHITECTURAL/HISTORIC INVENTORY FORM**

1. Survey No. SLC-AS-045-0652		2. Survey Name: Carondelet	
3. County:		4. Address (Street No.) 6919	Street (name) Minnesota Avenue
5. City: St. Louis City	Vicinity: <input type="checkbox"/>	6. UTM:	
7. Township/Range/Section:		8. Historic name (if known):	
9. Present/other name (if known):		10. Ownership: <input type="checkbox"/> Private <input type="checkbox"/> Public	
11a. Historic use (if known): multiple dwelling		11b. Current use: multiple dwelling	

**HISTORICAL INFORMATION**

12. Construction date:	15. Architect:	18. Previously surveyed? <input type="checkbox"/> Cite survey name in box 22 cont. (page 3)
13. Significant date/period:	16. Builder/contractor:	19. On National Register? <input type="checkbox"/> indiv. <input type="checkbox"/> district Cite nomination name in box 22 cont. (page 3)
14. Area(s) of significance:	17. Original or significant owner:	20. National Register eligible? <input type="checkbox"/> individually eligible <input type="checkbox"/> district potential C <input type="checkbox"/> NC <input type="checkbox"/> <input type="checkbox"/> not eligible <input type="checkbox"/> not determined
21. History and significance on continuation page. <input type="checkbox"/>		22. Sources of information on continuation page. <input type="checkbox"/>

**ARCHITECTURAL INFORMATION**

23. Category of property: <input type="checkbox"/> building(s) <input type="checkbox"/> site <input type="checkbox"/> structure <input type="checkbox"/> object	30. Roof material: asphalt shingle	37. Windows: <input type="checkbox"/> historic <input type="checkbox"/> replacement Pane arrangement:
24. Vernacular or property type:	31. Chimney placement:	38. Acreage (rural): Visible from public road? <input type="checkbox"/>
25. Architectural Style: Vernacular Classical	32. Structural system:	39. Changes (describe in box 28 cont.): <input type="checkbox"/> Addition(s) Date(s): <input type="checkbox"/> Altered Date(s): <input type="checkbox"/> Moved Date(s): <input type="checkbox"/> Other Date(s):
26. Plan shape:	33. Ext. wall cladding: brick	Endangered by:
27. Number of stories: 2	34. Foundation material: stone	40. Number of outbuildings (describe in box 40 cont.):
28. Number of bays (1st floor): 4	35. Basement type:	41. Further description of building features and associated resources on continuation page. <input type="checkbox"/>
29. Roof type: side gable	36. Front porch type/placement:	

**OTHER**

42. Current owner/address:	43. Form prepared by (name and org.): Landmarks Association of St. Louis	44. Survey date: 2006
		45. Date of revisions:

**FOR SHPO USE:**

Date entered in inventory:	Level of survey <input checked="" type="checkbox"/> reconnaissance <input type="checkbox"/> intensive	Additional research needed? <input type="checkbox"/> yes <input type="checkbox"/> no
National Register Status <input type="checkbox"/> listed <input type="checkbox"/> in listed district Name: <input type="checkbox"/> pending listing <input type="checkbox"/> eligible (individually) <input type="checkbox"/> eligible (district) <input type="checkbox"/> not eligible <input type="checkbox"/> not determined	Other:	



**ARCHITECTURAL/HISTORIC INVENTORY FORM**

---

SLC-AS-045-0652

Page 2

**ADDITIONAL INFORMATION:**

21. (cont.) History and significance. Expand box as necessary, or add continuation pages.

22. (cont.) Sources of information. Expand box as necessary, or add continuation pages.

40. (cont.) Description of environment and outbuildings. Expand box as necessary, or add continuation pages.

41. (cont.) Further description of important architectural features. Expand box as necessary, or add continuation pages.

Four bays of windows are located in the second story under a dentilled brick cornice. The first story has an off-center door under a metal awning and three windows.



MISSOURI DEPARTMENT OF NATURAL RESOURCES  
STATE HISTORIC PRESERVATION OFFICE, P.O. Box 176, Jefferson City, MO 6510

ARCHITECTURAL/HISTORIC INVENTORY FORM

1. Survey No. SLC-AS-045-0653		2. Survey Name: Carondelet	
3. County:		4. Address (Street No.) 6920	Street (name) Minnesota Avenue
5. City: St. Louis City	Vicinity: <input type="checkbox"/>	6. UTM:	
8. Historic name (if known):		9. Present/other name (if known):	
10. Ownership: <input type="checkbox"/> Private <input type="checkbox"/> Public		11a. Historic use (if known): multiple dwelling	11b. Current use: multiple dwelling

HISTORICAL INFORMATION

12. Construction date:	15. Architect:	18. Previously surveyed? <input type="checkbox"/> Cite survey name in box 22 cont. (page 3)
13. Significant date/period:	16. Builder/contractor:	19. On National Register? <input type="checkbox"/> indiv. <input type="checkbox"/> district Cite nomination name in box 22 cont. (page 3)
14. Area(s) of significance:	17. Original or significant owner:	20. National Register eligible? <input type="checkbox"/> individually eligible <input type="checkbox"/> district potential C <input type="checkbox"/> NC <input type="checkbox"/> <input type="checkbox"/> not eligible <input type="checkbox"/> not determined
21. History and significance on continuation page. <input type="checkbox"/>		22. Sources of information on continuation page. <input type="checkbox"/>

ARCHITECTURAL INFORMATION

23. Category of property: <input type="checkbox"/> building(s) <input type="checkbox"/> site <input type="checkbox"/> structure <input type="checkbox"/> object	30. Roof material: asphalt shingle	37. Windows: <input type="checkbox"/> historic <input type="checkbox"/> replacement Pane arrangement:
24. Vernacular or property type:	31. Chimney placement:	38. Acreage (rural): Visible from public road? <input type="checkbox"/>
25. Architectural Style: Vernacular Classical	32. Structural system:	39. Changes (describe in box 28 cont.): <input type="checkbox"/> Addition(s) Date(s): <input type="checkbox"/> Altered Date(s): <input type="checkbox"/> Moved Date(s): <input type="checkbox"/> Other Date(s):
26. Plan shape:	33. Ext. wall cladding: brick (painted)	Endangered by:
27. Number of stories: 1 1/2	34. Foundation material: stone	40. Number of outbuildings (describe in box 40 cont.):
28. Number of bays (1st floor): 4	35. Basement type:	41. Further description of building features and associated resources on continuation page. <input type="checkbox"/>
29. Roof type: side gable	36. Front porch type/placement:	

OTHER

42. Current owner/address:	43. Form prepared by (name and org.): Landmarks Association of St. Louis	44. Survey date: 2006
		45. Date of revisions:

FOR SHPO USE:

Date entered in inventory:	Level of survey <input checked="" type="checkbox"/> reconnaissance <input type="checkbox"/> intensive	Additional research needed? <input type="checkbox"/> yes <input type="checkbox"/> no
National Register Status <input type="checkbox"/> listed <input type="checkbox"/> in listed district Name: <input type="checkbox"/> pending listing <input type="checkbox"/> eligible (individually) <input type="checkbox"/> eligible (district) <input type="checkbox"/> not eligible <input type="checkbox"/> not determined	Other:	



**ARCHITECTURAL/HISTORIC INVENTORY FORM**

---

SLC-AS-045-0653

Page 2

**ADDITIONAL INFORMATION:**

21. (cont.) History and significance. Expand box as necessary, or add continuation pages.

22. (cont.) Sources of information. Expand box as necessary, or add continuation pages.

40. (cont.) Description of environment and outbuildings. Expand box as necessary, or add continuation pages.

41. (cont.) Further description of important architectural features. Expand box as necessary, or add continuation pages.

The dentilled brick cornice was left unpainted. Two doors are situated in the center under a gabled overhang. Segmental arched windows flank the doors.



MISSOURI DEPARTMENT OF NATURAL RESOURCES  
STATE HISTORIC PRESERVATION OFFICE, P.O. Box 176, Jefferson City, MO 6510

ARCHITECTURAL/HISTORIC INVENTORY FORM

1. Survey No. SLC-AS-045-0654		2. Survey Name: Carondelet	
3. County:		4. Address (Street No.) 6921	Street (name) Minnesota Avenue
5. City: St. Louis City	Vicinity: <input type="checkbox"/>	6. UTM:	
7. Township/Range/Section:		8. Historic name (if known):	
9. Present/other name (if known):		10. Ownership: <input type="checkbox"/> Private <input type="checkbox"/> Public	
11a. Historic use (if known): single dwelling		11b. Current use: single dwelling	

HISTORICAL INFORMATION

12. Construction date: 1891	15. Architect:	18. Previously surveyed? <input type="checkbox"/> Cite survey name in box 22 cont. (page 3)
13. Significant date/period:	16. Builder/contractor:	19. On National Register? <input type="checkbox"/> indiv. <input type="checkbox"/> district Cite nomination name in box 22 cont. (page 3)
14. Area(s) of significance:	17. Original or significant owner: Frederick Hesemann	20. National Register eligible? <input type="checkbox"/> individually eligible <input type="checkbox"/> district potential C <input type="checkbox"/> NC <input type="checkbox"/> <input type="checkbox"/> not eligible <input type="checkbox"/> not determined
21. History and significance on continuation page. <input type="checkbox"/>		22. Sources of information on continuation page. <input type="checkbox"/>

ARCHITECTURAL INFORMATION

23. Category of property: <input type="checkbox"/> building(s) <input type="checkbox"/> site <input type="checkbox"/> structure <input type="checkbox"/> object	30. Roof material:	37. Windows: <input type="checkbox"/> historic <input type="checkbox"/> replacement Pane arrangement:
24. Vernacular or property type:	31. Chimney placement:	38. Acreage (rural): Visible from public road? <input type="checkbox"/>
25. Architectural Style: Shaped Parapet	32. Structural system:	39. Changes (describe in box 28 cont.): <input type="checkbox"/> Addition(s) Date(s): <input type="checkbox"/> Altered Date(s): <input type="checkbox"/> Moved Date(s): <input type="checkbox"/> Other Date(s):
26. Plan shape:	33. Ext. wall cladding: brick	Endangered by:
27. Number of stories: 2	34. Foundation material: stone	40. Number of outbuildings (describe in box 40 cont.):
28. Number of bays (1st floor): 3	35. Basement type:	41. Further description of building features and associated resources on continuation page. <input type="checkbox"/>
29. Roof type: flat	36. Front porch type/placement:	

OTHER

42. Current owner/address:	43. Form prepared by (name and org.): Landmarks Association of St. Louis	44. Survey date: 2006
		45. Date of revisions:

FOR SHPO USE:

Date entered in inventory:	Level of survey <input type="checkbox"/> reconnaissance <input type="checkbox"/> intensive	Additional research needed? <input type="checkbox"/> yes <input type="checkbox"/> no
National Register Status <input type="checkbox"/> listed <input type="checkbox"/> in listed district Name: <input type="checkbox"/> pending listing <input type="checkbox"/> eligible (individually) <input type="checkbox"/> eligible (district) <input type="checkbox"/> not eligible <input type="checkbox"/> not determined	Other:	



**ARCHITECTURAL/HISTORIC INVENTORY FORM**

---

SLC-AS-045-0654

Page 2

**ADDITIONAL INFORMATION:**

21. (cont.) History and significance. Expand box as necessary, or add continuation pages.

22. (cont.) Sources of information. Expand box as necessary, or add continuation pages.

40. (cont.) Description of environment and outbuildings. Expand box as necessary, or add continuation pages.

41. (cont.) Further description of important architectural features. Expand box as necessary, or add continuation pages.

The simply shaped parapet has terra cotta coping and raised end blocks. The part of the facade closest to the street has two bays of segmental arched windows in each leve. The door is recessed from the facade under a shed roof porch.





MISSOURI DEPARTMENT OF NATURAL RESOURCES  
STATE HISTORIC PRESERVATION OFFICE, P.O. Box 176, Jefferson City, MO 6510

**ARCHITECTURAL/HISTORIC INVENTORY FORM**

1. Survey No. SLC-AS-045-0655		2. Survey Name: Carondelet	
3. County:		4. Address (Street No.) 6923	Street (name) Minnesota Avenue
5. City: St. Louis City	Vicinity: <input type="checkbox"/>	6. UTM:	
7. Township/Range/Section:		8. Historic name (if known):	
9. Present/other name (if known):		10. Ownership: <input type="checkbox"/> Private <input type="checkbox"/> Public	
11a. Historic use (if known): single dwelling		11b. Current use: single dwelling	

**HISTORICAL INFORMATION**

12. Construction date:	15. Architect:	18. Previously surveyed? <input type="checkbox"/> Cite survey name in box 22 cont. (page 3)
13. Significant date/period:	16. Builder/contractor:	19. On National Register? <input type="checkbox"/> indiv. <input type="checkbox"/> district Cite nomination name in box 22 cont. (page 3)
14. Area(s) of significance:	17. Original or significant owner:	20. National Register eligible? <input type="checkbox"/> individually eligible <input type="checkbox"/> district potential C <input type="checkbox"/> NC <input type="checkbox"/> <input type="checkbox"/> not eligible <input type="checkbox"/> not determined
21. History and significance on continuation page. <input type="checkbox"/>		22. Sources of information on continuation page. <input type="checkbox"/>

**ARCHITECTURAL INFORMATION**

23. Category of property: <input type="checkbox"/> building(s) <input type="checkbox"/> site <input type="checkbox"/> structure <input type="checkbox"/> object	30. Roof material:	37. Windows: <input type="checkbox"/> historic <input type="checkbox"/> replacement Pane arrangement:
24. Vernacular or property type:	31. Chimney placement:	38. Acreage (rural): Visible from public road? <input type="checkbox"/>
25. Architectural Style: Mansard	32. Structural system:	39. Changes (describe in box 28 cont.): <input type="checkbox"/> Addition(s) Date(s): <input type="checkbox"/> Altered Date(s): <input type="checkbox"/> Moved Date(s): <input type="checkbox"/> Other Date(s):
26. Plan shape:	33. Ext. wall cladding: brick	Endangered by:
27. Number of stories: 2	34. Foundation material: stone	40. Number of outbuildings (describe in box 40 cont.):
28. Number of bays (1st floor): 2	35. Basement type:	41. Further description of building features and associated resources on continuation page. <input type="checkbox"/>
29. Roof type: flat	36. Front porch type/placement:	

**OTHER**

42. Current owner/address:	43. Form prepared by (name and org.): Landmarks Association of St. Louis	44. Survey date: 2006
		45. Date of revisions:

**FOR SHPO USE:**

Date entered in inventory:	Level of survey <input type="checkbox"/> reconnaissance <input type="checkbox"/> intensive	Additional research needed? <input type="checkbox"/> yes <input type="checkbox"/> no
National Register Status <input type="checkbox"/> listed <input type="checkbox"/> in listed district Name: <input type="checkbox"/> pending listing <input type="checkbox"/> eligible (individually) <input type="checkbox"/> eligible (district) <input type="checkbox"/> not eligible <input type="checkbox"/> not determined	Other:	



**ADDITIONAL INFORMATION:**

21. (cont.) History and significance. Expand box as necessary, or add continuation pages.

22. (cont.) Sources of information. Expand box as necessary, or add continuation pages.

40. (cont.) Description of environment and outbuildings. Expand box as necessary, or add continuation pages.

41. (cont.) Further description of important architectural features. Expand box as necessary, or add continuation pages.

The first story has two segmental arched window bays. The second story is a mansard-type roof that is sided and has two windows under a pediment. The door is located on the side.



MISSOURI DEPARTMENT OF NATURAL RESOURCES  
STATE HISTORIC PRESERVATION OFFICE, P.O. Box 176, Jefferson City, MO 6510

**ARCHITECTURAL/HISTORIC INVENTORY FORM**

1. Survey No. SLC-AS-045-0656		2. Survey Name: Carondelet	
3. County:		4. Address (Street No.) 6924	Street (name) Minnesota Avenue
5. City: St. Louis City	Vicinity: <input type="checkbox"/>	6. UTM:	
8. Historic name (if known):		9. Present/other name (if known):	
10. Ownership: <input type="checkbox"/> Private <input type="checkbox"/> Public		11a. Historic use (if known): single dwelling	11b. Current use: single dwelling

**HISTORICAL INFORMATION**

12. Construction date:	15. Architect:	18. Previously surveyed? <input type="checkbox"/> Cite survey name in box 22 cont. (page 3)
13. Significant date/period:	16. Builder/contractor:	19. On National Register? <input type="checkbox"/> indiv. <input type="checkbox"/> district Cite nomination name in box 22 cont. (page 3)
14. Area(s) of significance:	17. Original or significant owner:	20. National Register eligible? <input type="checkbox"/> individually eligible <input type="checkbox"/> district potential C <input type="checkbox"/> NC <input type="checkbox"/> <input type="checkbox"/> not eligible <input type="checkbox"/> not determined
21. History and significance on continuation page. <input type="checkbox"/>		22. Sources of information on continuation page. <input type="checkbox"/>

**ARCHITECTURAL INFORMATION**

23. Category of property: <input type="checkbox"/> building(s) <input type="checkbox"/> site <input type="checkbox"/> structure <input type="checkbox"/> object	30. Roof material:	37. Windows: <input type="checkbox"/> historic <input type="checkbox"/> replacement Pane arrangement:
24. Vernacular or property type:	31. Chimney placement:	38. Acreage (rural): Visible from public road? <input type="checkbox"/>
25. Architectural Style: Shaped Parapet	32. Structural system:	39. Changes (describe in box 28 cont.): <input type="checkbox"/> Addition(s) Date(s): <input type="checkbox"/> Altered Date(s): <input type="checkbox"/> Moved Date(s): <input type="checkbox"/> Other Date(s):
26. Plan shape:	33. Ext. wall cladding: brick (painted)	Endangered by:
27. Number of stories: 1	34. Foundation material: stone	40. Number of outbuildings (describe in box 40 cont.):
28. Number of bays (1st floor): 4	35. Basement type:	41. Further description of building features and associated resources on continuation page. <input type="checkbox"/>
29. Roof type: flat	36. Front porch type/placement:	

**OTHER**

42. Current owner/address:	43. Form prepared by (name and org.): Landmarks Association of St. Louis	44. Survey date: 2006
		45. Date of revisions:

**FOR SHPO USE:**

Date entered in inventory:	Level of survey <input checked="" type="checkbox"/> reconnaissance <input type="checkbox"/> intensive	Additional research needed? <input type="checkbox"/> yes <input type="checkbox"/> no
National Register Status <input type="checkbox"/> listed <input type="checkbox"/> in listed district Name: <input type="checkbox"/> pending listing <input type="checkbox"/> eligible (individually) <input type="checkbox"/> eligible (district) <input type="checkbox"/> not eligible <input type="checkbox"/> not determined	Other:	



**ARCHITECTURAL/HISTORIC INVENTORY FORM**

SLC-AS-045-0656

Page 2

**ADDITIONAL INFORMATION:**

21. (cont.) History and significance. Expand box as necessary, or add continuation pages.

22. (cont.) Sources of information. Expand box as necessary, or add continuation pages.

40. (cont.) Description of environment and outbuildings. Expand box as necessary, or add continuation pages.

41. (cont.) Further description of important architectural features. Expand box as necessary, or add continuation pages.

The three-bay facade has a corbelled brick cornice between the end blocks. The door has a gabled overhang - the flanking windows have awnings. The fourth bay is an attached 1906 frame garage with siding.



MISSOURI DEPARTMENT OF NATURAL RESOURCES  
STATE HISTORIC PRESERVATION OFFICE, P.O. Box 176, Jefferson City, MO 6510

**ARCHITECTURAL/HISTORIC INVENTORY FORM**

1. Survey No. SLC-AS-045-0657		2. Survey Name: Carondelet	
3. County:		4. Address (Street No.) 6928	Street (name) Minnesota Avenue
5. City: St. Louis City	Vicinity: <input type="checkbox"/>	6. UTM:	
8. Historic name (if known):		9. Present/other name (if known):	
10. Ownership: <input type="checkbox"/> Private <input type="checkbox"/> Public		11a. Historic use (if known): multiple dwelling	11b. Current use: multiple dwelling

**HISTORICAL INFORMATION**

12. Construction date:	15. Architect:	18. Previously surveyed? <input type="checkbox"/> Cite survey name in box 22 cont. (page 3)
13. Significant date/period:	16. Builder/contractor:	19. On National Register? <input type="checkbox"/> indiv. <input type="checkbox"/> district Cite nomination name in box 22 cont. (page 3)
14. Area(s) of significance:	17. Original or significant owner:	20. National Register eligible? <input type="checkbox"/> individually eligible <input type="checkbox"/> district potential C <input type="checkbox"/> NC <input type="checkbox"/> <input type="checkbox"/> not eligible <input type="checkbox"/> not determined
21. History and significance on continuation page. <input type="checkbox"/>		22. Sources of information on continuation page. <input type="checkbox"/>

**ARCHITECTURAL INFORMATION**

23. Category of property: <input type="checkbox"/> building(s) <input type="checkbox"/> site <input type="checkbox"/> structure <input type="checkbox"/> object	30. Roof material: asphalt shingle	37. Windows: <input type="checkbox"/> historic <input type="checkbox"/> replacement Pane arrangement:
24. Vernacular or property type:	31. Chimney placement:	38. Acreage (rural): Visible from public road? <input type="checkbox"/>
25. Architectural Style: Vernacular Classical	32. Structural system:	39. Changes (describe in box 28 cont.): <input type="checkbox"/> Addition(s) Date(s): <input type="checkbox"/> Altered Date(s): <input type="checkbox"/> Moved Date(s): <input type="checkbox"/> Other Date(s):
26. Plan shape:	33. Ext. wall cladding: brick	Endangered by:
27. Number of stories: 2	34. Foundation material: stone	40. Number of outbuildings (describe in box 40 cont.):
28. Number of bays (1st floor): 3	35. Basement type:	41. Further description of building features and associated resources on continuation page. <input type="checkbox"/>
29. Roof type: side gable	36. Front porch type/placement:	

**OTHER**

42. Current owner/address:	43. Form prepared by (name and org.): Landmarks Association of St. Louis	44. Survey date: 2006
		45. Date of revisions:

**FOR SHPO USE:**

Date entered in inventory:	Level of survey <input type="checkbox"/> reconnaissance <input type="checkbox"/> intensive	Additional research needed? <input type="checkbox"/> yes <input type="checkbox"/> no
National Register Status <input type="checkbox"/> listed <input type="checkbox"/> in listed district Name: <input type="checkbox"/> pending listing <input type="checkbox"/> eligible (individually) <input type="checkbox"/> eligible (district) <input type="checkbox"/> not eligible <input type="checkbox"/> not determined	Other:	



**ARCHITECTURAL/HISTORIC INVENTORY FORM**

---

SLC-AS-045-0657

Page 2

**ADDITIONAL INFORMATION:**

21. (cont.) History and significance. Expand box as necessary, or add continuation pages.

22. (cont.) Sources of information. Expand box as necessary, or add continuation pages.

40. (cont.) Description of environment and outbuildings. Expand box as necessary, or add continuation pages.

41. (cont.) Further description of important architectural features. Expand box as necessary, or add continuation pages.

A segmental arched window with a pair of windows is centered on the facade and flanked by doors. All three of these bays are segmental arched but with doors/windows smaller than the original. The second story has three segmental arched window bays.



MISSOURI DEPARTMENT OF NATURAL RESOURCES  
STATE HISTORIC PRESERVATION OFFICE, P.O. Box 176, Jefferson City, MO 6510

**ARCHITECTURAL/HISTORIC INVENTORY FORM**

1. Survey No. SLC-AS-045-0658		2. Survey Name: Carondelet	
3. County:		4. Address (Street No.) 7003	Street (name) Minnesota Avenue
5. City: St. Louis City	Vicinity: <input type="checkbox"/>	6. UTM:	
8. Historic name (if known):		7. Township/Range/Section:	
9. Present/other name (if known):			
10. Ownership: <input type="checkbox"/> Private <input type="checkbox"/> Public		11a. Historic use (if known): single dwelling	11b. Current use: single dwelling

**HISTORICAL INFORMATION**

12. Construction date: ca. 1960s	15. Architect:	18. Previously surveyed? <input type="checkbox"/> Cite survey name in box 22 cont. (page 3)
13. Significant date/period:	16. Builder/contractor:	19. On National Register? <input type="checkbox"/> indiv. <input type="checkbox"/> district Cite nomination name in box 22 cont. (page 3)
14. Area(s) of significance:	17. Original or significant owner:	20. National Register eligible? <input type="checkbox"/> individually eligible <input type="checkbox"/> district potential C <input type="checkbox"/> NC <input type="checkbox"/> <input type="checkbox"/> not eligible <input type="checkbox"/> not determined
21. History and significance on continuation page. <input type="checkbox"/>		22. Sources of information on continuation page. <input type="checkbox"/>

**ARCHITECTURAL INFORMATION**

23. Category of property: <input type="checkbox"/> building(s) <input type="checkbox"/> site <input type="checkbox"/> structure <input type="checkbox"/> object	30. Roof material: asphalt shingle	37. Windows: <input type="checkbox"/> historic <input type="checkbox"/> replacement Pane arrangement:
24. Vernacular or property type:	31. Chimney placement:	38. Acreage (rural): Visible from public road? <input type="checkbox"/>
25. Architectural Style:	32. Structural system:	39. Changes (describe in box 28 cont.): <input type="checkbox"/> Addition(s) Date(s): <input type="checkbox"/> Altered Date(s): <input type="checkbox"/> Moved Date(s): <input type="checkbox"/> Other Date(s):
26. Plan shape:	33. Ext. wall cladding: brick veneer	Endangered by:
27. Number of stories: 1	34. Foundation material: concrete	40. Number of outbuildings (describe in box 40 cont.):
28. Number of bays (1st floor): 3	35. Basement type:	41. Further description of building features and associated resources on continuation page. <input type="checkbox"/>
29. Roof type: front gable	36. Front porch type/placement:	

**OTHER**

42. Current owner/address:	43. Form prepared by (name and org.): Landmarks Association of St. Louis	44. Survey date: 2006
		45. Date of revisions:

**FOR SHPO USE:**

Date entered in inventory:	Level of survey <input type="checkbox"/> reconnaissance <input type="checkbox"/> intensive	Additional research needed? <input type="checkbox"/> yes <input type="checkbox"/> no
National Register Status <input type="checkbox"/> listed <input type="checkbox"/> in listed district Name: <input type="checkbox"/> pending listing <input type="checkbox"/> eligible (individually) <input type="checkbox"/> eligible (district) <input type="checkbox"/> not eligible <input type="checkbox"/> not determined	Other:	



**ADDITIONAL INFORMATION:**

- 21. (cont.) History and significance. Expand box as necessary, or add continuation pages.
- 22. (cont.) Sources of information. Expand box as necessary, or add continuation pages.
- 40. (cont.) Description of environment and outbuildings. Expand box as necessary, or add continuation pages.
- 41. (cont.) Further description of important architectural features. Expand box as necessary, or add continuation pages.

The three-bay facade has a fiberglass awning on wrought iron supports.





MISSOURI DEPARTMENT OF NATURAL RESOURCES  
STATE HISTORIC PRESERVATION OFFICE, P.O. Box 176, Jefferson City, MO 6510

**ARCHITECTURAL/HISTORIC INVENTORY FORM**

1. Survey No. SLC-AS-045-0659		2. Survey Name: Carondelet	
3. County:		4. Address (Street No.) 7004-06	Street (name) Minnesota Avenue
5. City: St. Louis City	Vicinity: <input type="checkbox"/>	6. UTM:	
8. Historic name (if known):		9. Present/other name (if known):	
10. Ownership: <input type="checkbox"/> Private <input type="checkbox"/> Public		11a. Historic use (if known): multiple dwelling	11b. Current use: multiple dwelling

**HISTORICAL INFORMATION**

12. Construction date:	15. Architect:	18. Previously surveyed? <input type="checkbox"/> Cite survey name in box 22 cont. (page 3)
13. Significant date/period:	16. Builder/contractor:	19. On National Register? <input type="checkbox"/> indiv. <input type="checkbox"/> district Cite nomination name in box 22 cont. (page 3)
14. Area(s) of significance:	17. Original or significant owner:	20. National Register eligible? <input type="checkbox"/> individually eligible <input type="checkbox"/> district potential C <input type="checkbox"/> NC <input type="checkbox"/> <input type="checkbox"/> not eligible <input type="checkbox"/> not determined
21. History and significance on continuation page. <input type="checkbox"/>		22. Sources of information on continuation page. <input type="checkbox"/>

**ARCHITECTURAL INFORMATION**

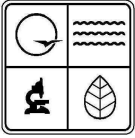
23. Category of property: <input type="checkbox"/> building(s) <input type="checkbox"/> site <input type="checkbox"/> structure <input type="checkbox"/> object	30. Roof material: asphalt shingle	37. Windows: <input type="checkbox"/> historic <input type="checkbox"/> replacement Pane arrangement:
24. Vernacular or property type:	31. Chimney placement:	38. Acreage (rural): Visible from public road? <input type="checkbox"/>
25. Architectural Style: Vernacular Classical	32. Structural system:	39. Changes (describe in box 28 cont.): <input type="checkbox"/> Addition(s) Date(s): <input type="checkbox"/> Altered Date(s): <input type="checkbox"/> Moved Date(s): <input type="checkbox"/> Other Date(s):
26. Plan shape:	33. Ext. wall cladding: frame (with siding)	Endangered by:
27. Number of stories: 2	34. Foundation material: stone	40. Number of outbuildings (describe in box 40 cont.):
28. Number of bays (1st floor): 6	35. Basement type:	41. Further description of building features and associated resources on continuation page. <input type="checkbox"/>
29. Roof type: side gable	36. Front porch type/placement:	

**OTHER**

42. Current owner/address:	43. Form prepared by (name and org.): Landmarks Association of St. Louis	44. Survey date: 2006
		45. Date of revisions:

**FOR SHPO USE:**

Date entered in inventory:	Level of survey <input type="checkbox"/> reconnaissance <input type="checkbox"/> intensive	Additional research needed? <input type="checkbox"/> yes <input type="checkbox"/> no
National Register Status <input type="checkbox"/> listed <input type="checkbox"/> in listed district Name: <input type="checkbox"/> pending listing <input type="checkbox"/> eligible (individually) <input type="checkbox"/> eligible (district) <input type="checkbox"/> not eligible <input type="checkbox"/> not determined	Other:	



**ADDITIONAL INFORMATION:**

21. (cont.) History and significance. Expand box as necessary, or add continuation pages.

22. (cont.) Sources of information. Expand box as necessary, or add continuation pages.

40. (cont.) Description of environment and outbuildings. Expand box as necessary, or add continuation pages.

41. (cont.) Further description of important architectural features. Expand box as necessary, or add continuation pages.

The two doors bays (under metal awnings) are each positioned between single window bays. The second story has four window bays. Brick-patterned asphalt covers the exterior.



**ARCHITECTURAL/HISTORIC INVENTORY FORM**

1. Survey No. SLC-AS-045-0660		2. Survey Name: Carondelet	
3. County:		4. Address (Street No.) 7007	Street (name) Minnesota Avenue
5. City: St. Louis City	Vicinity: <input type="checkbox"/>	6. UTM:	
8. Historic name (if known):		9. Present/other name (if known):	
10. Ownership: <input type="checkbox"/> Private <input type="checkbox"/> Public		11a. Historic use (if known): multiple dwelling	11b. Current use: multiple dwelling

**HISTORICAL INFORMATION**

12. Construction date:	15. Architect:	18. Previously surveyed? <input type="checkbox"/> Cite survey name in box 22 cont. (page 3)
13. Significant date/period:	16. Builder/contractor:	19. On National Register? <input type="checkbox"/> indiv. <input type="checkbox"/> district Cite nomination name in box 22 cont. (page 3)
14. Area(s) of significance:	17. Original or significant owner:	20. National Register eligible? <input type="checkbox"/> individually eligible <input type="checkbox"/> district potential C <input type="checkbox"/> NC <input type="checkbox"/> <input type="checkbox"/> not eligible <input type="checkbox"/> not determined
21. History and significance on continuation page. <input type="checkbox"/>		22. Sources of information on continuation page. <input type="checkbox"/>

**ARCHITECTURAL INFORMATION**

23. Category of property: <input type="checkbox"/> building(s) <input type="checkbox"/> site <input type="checkbox"/> structure <input type="checkbox"/> object	30. Roof material: asphalt shingle	37. Windows: <input type="checkbox"/> historic <input type="checkbox"/> replacement Pane arrangement:
24. Vernacular or property type:	31. Chimney placement:	38. Acreage (rural): Visible from public road? <input type="checkbox"/>
25. Architectural Style: Vernacular Classical	32. Structural system:	39. Changes (describe in box 28 cont.): <input type="checkbox"/> Addition(s) Date(s): <input type="checkbox"/> Altered Date(s): <input type="checkbox"/> Moved Date(s): <input type="checkbox"/> Other Date(s):
26. Plan shape:	33. Ext. wall cladding: brick	Endangered by:
27. Number of stories: 2	34. Foundation material: stone	40. Number of outbuildings (describe in box 40 cont.):
28. Number of bays (1st floor): 2	35. Basement type:	41. Further description of building features and associated resources on continuation page. <input type="checkbox"/>
29. Roof type: side gable	36. Front porch type/placement:	

**OTHER**

42. Current owner/address:	43. Form prepared by (name and org.): Landmarks Association of St. Louis	44. Survey date: 2006
		45. Date of revisions:

**FOR SHPO USE:**

Date entered in inventory:	Level of survey <input type="checkbox"/> reconnaissance <input type="checkbox"/> intensive	Additional research needed? <input type="checkbox"/> yes <input type="checkbox"/> no
National Register Status <input type="checkbox"/> listed <input type="checkbox"/> in listed district Name: <input type="checkbox"/> pending listing <input type="checkbox"/> eligible (individually) <input type="checkbox"/> eligible (district) <input type="checkbox"/> not eligible <input type="checkbox"/> not determined	Other:	



**ADDITIONAL INFORMATION:**

- 21. (cont.) History and significance. Expand box as necessary, or add continuation pages.
- 22. (cont.) Sources of information. Expand box as necessary, or add continuation pages.
- 40. (cont.) Description of environment and outbuildings. Expand box as necessary, or add continuation pages.
- 41. (cont.) Further description of important architectural features. Expand box as necessary, or add continuation pages.

The dentilled cornice is brick. A plywood and post porch replaces the original.



MISSOURI DEPARTMENT OF NATURAL RESOURCES  
STATE HISTORIC PRESERVATION OFFICE, P.O. Box 176, Jefferson City, MO 6510

ARCHITECTURAL/HISTORIC INVENTORY FORM

1. Survey No. SLC-AS-045-0661		2. Survey Name: Carondelet	
3. County:		4. Address (Street No.) 7009	Street (name) Minnesota Avenue
5. City: St. Louis City	Vicinity: <input type="checkbox"/>	6. UTM:	
8. Historic name (if known):		9. Present/other name (if known):	
10. Ownership: <input type="checkbox"/> Private <input type="checkbox"/> Public		11a. Historic use (if known): single dwelling	11b. Current use: single dwelling

HISTORICAL INFORMATION

12. Construction date:	15. Architect:	18. Previously surveyed? <input type="checkbox"/> Cite survey name in box 22 cont. (page 3)
13. Significant date/period:	16. Builder/contractor:	19. On National Register? <input type="checkbox"/> indiv. <input type="checkbox"/> district Cite nomination name in box 22 cont. (page 3)
14. Area(s) of significance:	17. Original or significant owner:	20. National Register eligible? <input type="checkbox"/> individually eligible <input type="checkbox"/> district potential C <input type="checkbox"/> NC <input type="checkbox"/> <input type="checkbox"/> not eligible <input type="checkbox"/> not determined
21. History and significance on continuation page. <input type="checkbox"/>		22. Sources of information on continuation page. <input type="checkbox"/>

ARCHITECTURAL INFORMATION

23. Category of property: <input type="checkbox"/> building(s) <input type="checkbox"/> site <input type="checkbox"/> structure <input type="checkbox"/> object	30. Roof material: asphalt shingle	37. Windows: <input type="checkbox"/> historic <input type="checkbox"/> replacement Pane arrangement:
24. Vernacular or property type:	31. Chimney placement:	38. Acreage (rural): Visible from public road? <input type="checkbox"/>
25. Architectural Style: Vernacular Classical	32. Structural system:	39. Changes (describe in box 28 cont.): <input type="checkbox"/> Addition(s) Date(s): <input type="checkbox"/> Altered Date(s): <input type="checkbox"/> Moved Date(s): <input type="checkbox"/> Other Date(s):
26. Plan shape:	33. Ext. wall cladding: frame (with siding)	Endangered by:
27. Number of stories: 1 1/2	34. Foundation material: stone	40. Number of outbuildings (describe in box 40 cont.):
28. Number of bays (1st floor): 3	35. Basement type:	41. Further description of building features and associated resources on continuation page. <input type="checkbox"/>
29. Roof type: side gable	36. Front porch type/placement:	

OTHER

42. Current owner/address:	43. Form prepared by (name and org.): Landmarks Association of St. Louis	44. Survey date: 2006
		45. Date of revisions:

FOR SHPO USE:

Date entered in inventory:	Level of survey <input type="checkbox"/> reconnaissance <input type="checkbox"/> intensive	Additional research needed? <input type="checkbox"/> yes <input type="checkbox"/> no
National Register Status <input type="checkbox"/> listed <input type="checkbox"/> in listed district Name: <input type="checkbox"/> pending listing <input type="checkbox"/> eligible (individually) <input type="checkbox"/> eligible (district) <input type="checkbox"/> not eligible <input type="checkbox"/> not determined	Other:	



**ARCHITECTURAL/HISTORIC INVENTORY FORM**

---

SLC-AS-045-0661

Page 2

**ADDITIONAL INFORMATION:**

21. (cont.) History and significance. Expand box as necessary, or add continuation pages.

22. (cont.) Sources of information. Expand box as necessary, or add continuation pages.

40. (cont.) Description of environment and outbuildings. Expand box as necessary, or add continuation pages.

41. (cont.) Further description of important architectural features. Expand box as necessary, or add continuation pages.

A shed dormer is centered in the side gable roof. The main roof extends beyond the facade and sits on brick and stone supports.



MISSOURI DEPARTMENT OF NATURAL RESOURCES  
STATE HISTORIC PRESERVATION OFFICE, P.O. Box 176, Jefferson City, MO 6510

**ARCHITECTURAL/HISTORIC INVENTORY FORM**

1. Survey No. SLC-AS-045-0662		2. Survey Name: Carondelet	
3. County:		4. Address (Street No.) 7011	Street (name) Minnesota Avenue
5. City: St. Louis City	Vicinity: <input type="checkbox"/>	6. UTM:	
7. Township/Range/Section:		8. Historic name (if known):	
9. Present/other name (if known):		10. Ownership: <input type="checkbox"/> Private <input type="checkbox"/> Public	
11a. Historic use (if known): single dwelling		11b. Current use: single dwelling	

**HISTORICAL INFORMATION**

12. Construction date: 1941	15. Architect:	18. Previously surveyed? <input type="checkbox"/> Cite survey name in box 22 cont. (page 3)
13. Significant date/period:	16. Builder/contractor: Degenhardt, A.L.	19. On National Register? <input type="checkbox"/> indiv. <input type="checkbox"/> district Cite nomination name in box 22 cont. (page 3)
14. Area(s) of significance:	17. Original or significant owner: Scherter, Max	20. National Register eligible? <input type="checkbox"/> individually eligible <input type="checkbox"/> district potential C <input type="checkbox"/> NC <input type="checkbox"/> <input type="checkbox"/> not eligible <input type="checkbox"/> not determined
21. History and significance on continuation page. <input type="checkbox"/>		22. Sources of information on continuation page. <input type="checkbox"/>

**ARCHITECTURAL INFORMATION**

23. Category of property: <input type="checkbox"/> building(s) <input type="checkbox"/> site <input type="checkbox"/> structure <input type="checkbox"/> object	30. Roof material: asphalt shingle	37. Windows: <input type="checkbox"/> historic <input type="checkbox"/> replacement Pane arrangement:
24. Vernacular or property type:	31. Chimney placement:	38. Acreage (rural): Visible from public road? <input type="checkbox"/>
25. Architectural Style: Cottage	32. Structural system:	39. Changes (describe in box 28 cont.): <input type="checkbox"/> Addition(s) Date(s): <input type="checkbox"/> Altered Date(s): <input type="checkbox"/> Moved Date(s): <input type="checkbox"/> Other Date(s):
26. Plan shape:	33. Ext. wall cladding: brick	Endangered by:
27. Number of stories: 1	34. Foundation material: stone	40. Number of outbuildings (describe in box 40 cont.):
28. Number of bays (1st floor): 2	35. Basement type:	41. Further description of building features and associated resources on continuation page. <input type="checkbox"/>
29. Roof type: front gable	36. Front porch type/placement:	

**OTHER**

42. Current owner/address:	43. Form prepared by (name and org.): Landmarks Association of St. Louis	44. Survey date: 2006
		45. Date of revisions:

**FOR SHPO USE:**

Date entered in inventory:	Level of survey <input type="checkbox"/> reconnaissance <input type="checkbox"/> intensive	Additional research needed? <input type="checkbox"/> yes <input type="checkbox"/> no
National Register Status <input type="checkbox"/> listed <input type="checkbox"/> in listed district Name: <input type="checkbox"/> pending listing <input type="checkbox"/> eligible (individually) <input type="checkbox"/> eligible (district) <input type="checkbox"/> not eligible <input type="checkbox"/> not determined	Other:	



**ADDITIONAL INFORMATION:**

- 21. (cont.) History and significance. Expand box as necessary, or add continuation pages.
- 22. (cont.) Sources of information. Expand box as necessary, or add continuation pages.
- 40. (cont.) Description of environment and outbuildings. Expand box as necessary, or add continuation pages.
- 41. (cont.) Further description of important architectural features. Expand box as necessary, or add continuation pages.

The stone-surrounded entrance bay has a metal awning. The second facade bay is a paired window bay with an awning.





MISSOURI DEPARTMENT OF NATURAL RESOURCES  
STATE HISTORIC PRESERVATION OFFICE, P.O. Box 176, Jefferson City, MO 6510

ARCHITECTURAL/HISTORIC INVENTORY FORM

1. Survey No. SLC-AS-045-0663		2. Survey Name: Carondelet	
3. County:		4. Address (Street No.) 7012	Street (name) Minnesota Avenue
5. City: St. Louis City	Vicinity: <input type="checkbox"/>	6. UTM:	
8. Historic name (if known):		9. Present/other name (if known):	
10. Ownership: <input type="checkbox"/> Private <input type="checkbox"/> Public		11a. Historic use (if known): multiple dwelling	11b. Current use: multiple dwelling

HISTORICAL INFORMATION

12. Construction date: ca. 1842	15. Architect:	18. Previously surveyed? <input type="checkbox"/> Cite survey name in box 22 cont. (page 3)
13. Significant date/period:	16. Builder/contractor:	19. On National Register? <input type="checkbox"/> indiv. <input type="checkbox"/> district Cite nomination name in box 22 cont. (page 3)
14. Area(s) of significance:	17. Original or significant owner:	20. National Register eligible? <input type="checkbox"/> individually eligible <input type="checkbox"/> district potential C <input type="checkbox"/> NC <input type="checkbox"/> <input type="checkbox"/> not eligible <input type="checkbox"/> not determined
21. History and significance on continuation page. <input type="checkbox"/>		22. Sources of information on continuation page. <input type="checkbox"/>

ARCHITECTURAL INFORMATION

23. Category of property: <input type="checkbox"/> building(s) <input type="checkbox"/> site <input type="checkbox"/> structure <input type="checkbox"/> object	30. Roof material: asphalt shingle	37. Windows: <input type="checkbox"/> historic <input type="checkbox"/> replacement Pane arrangement:
24. Vernacular or property type:	31. Chimney placement:	38. Acreage (rural): Visible from public road? <input type="checkbox"/>
25. Architectural Style: Vernacular Classical	32. Structural system:	39. Changes (describe in box 28 cont.): <input type="checkbox"/> Addition(s) Date(s): <input type="checkbox"/> Altered Date(s): <input type="checkbox"/> Moved Date(s): <input type="checkbox"/> Other Date(s):
26. Plan shape:	33. Ext. wall cladding: stone	Endangered by:
27. Number of stories: 2	34. Foundation material: stone	40. Number of outbuildings (describe in box 40 cont.):
28. Number of bays (1st floor): 5	35. Basement type:	41. Further description of building features and associated resources on continuation page. <input type="checkbox"/>
29. Roof type: side gable	36. Front porch type/placement:	

OTHER

42. Current owner/address:	43. Form prepared by (name and org.): Landmarks Association of St. Louis	44. Survey date: 2006
		45. Date of revisions:

FOR SHPO USE:

Date entered in inventory:	Level of survey <input type="checkbox"/> reconnaissance <input type="checkbox"/> intensive	Additional research needed? <input type="checkbox"/> yes <input type="checkbox"/> no
National Register Status <input type="checkbox"/> listed <input type="checkbox"/> in listed district Name: <input type="checkbox"/> pending listing <input type="checkbox"/> eligible (individually) <input type="checkbox"/> eligible (district) <input type="checkbox"/> not eligible <input type="checkbox"/> not determined	Other:	



**ARCHITECTURAL/HISTORIC INVENTORY FORM**

---

SLC-AS-045-0663

Page 2

**ADDITIONAL INFORMATION:**

21. (cont.) History and significance. Expand box as necessary, or add continuation pages.

22. (cont.) Sources of information. Expand box as necessary, or add continuation pages.

40. (cont.) Description of environment and outbuildings. Expand box as necessary, or add continuation pages.

41. (cont.) Further description of important architectural features. Expand box as necessary, or add continuation pages.

The second story has six bays of segmental arched windows with awnings. The entrance bay is centered on the facade between single window bays.



**ARCHITECTURAL/HISTORIC INVENTORY FORM**

1. Survey No. SLC-AS-045-0664		2. Survey Name: Carondelet	
3. County:		4. Address (Street No.) 7013	Street (name) Minnesota Avenue
5. City: St. Louis City	Vicinity: <input type="checkbox"/>	6. UTM:	
8. Historic name (if known):		9. Present/other name (if known):	
10. Ownership: <input type="checkbox"/> Private <input type="checkbox"/> Public		11a. Historic use (if known): single dwelling	11b. Current use: single dwelling

**HISTORICAL INFORMATION**

12. Construction date:	15. Architect:	18. Previously surveyed? <input type="checkbox"/> Cite survey name in box 22 cont. (page 3)
13. Significant date/period:	16. Builder/contractor:	19. On National Register? <input type="checkbox"/> indiv. <input type="checkbox"/> district Cite nomination name in box 22 cont. (page 3)
14. Area(s) of significance:	17. Original or significant owner:	20. National Register eligible? <input type="checkbox"/> individually eligible <input type="checkbox"/> district potential C <input type="checkbox"/> NC <input type="checkbox"/> <input type="checkbox"/> not eligible <input type="checkbox"/> not determined
21. History and significance on continuation page. <input type="checkbox"/>		22. Sources of information on continuation page. <input type="checkbox"/>

**ARCHITECTURAL INFORMATION**

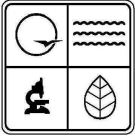
23. Category of property: <input type="checkbox"/> building(s) <input type="checkbox"/> site <input type="checkbox"/> structure <input type="checkbox"/> object	30. Roof material: asphalt shingle	37. Windows: <input type="checkbox"/> historic <input type="checkbox"/> replacement Pane arrangement:
24. Vernacular or property type:	31. Chimney placement:	38. Acreage (rural): Visible from public road? <input type="checkbox"/>
25. Architectural Style: Vernacular Classical	32. Structural system:	39. Changes (describe in box 28 cont.): <input type="checkbox"/> Addition(s) Date(s): <input type="checkbox"/> Altered Date(s): <input type="checkbox"/> Moved Date(s): <input type="checkbox"/> Other Date(s):
26. Plan shape:	33. Ext. wall cladding: frame (with siding)	Endangered by:
27. Number of stories: 1	34. Foundation material: stone	40. Number of outbuildings (describe in box 40 cont.):
28. Number of bays (1st floor): 2	35. Basement type:	41. Further description of building features and associated resources on continuation page. <input type="checkbox"/>
29. Roof type: front gable	36. Front porch type/placement:	

**OTHER**

42. Current owner/address:	43. Form prepared by (name and org.): Landmarks Association of St. Louis	44. Survey date: 2006
		45. Date of revisions:

**FOR SHPO USE:**

Date entered in inventory:	Level of survey <input type="checkbox"/> reconnaissance <input type="checkbox"/> intensive	Additional research needed? <input type="checkbox"/> yes <input type="checkbox"/> no
National Register Status <input type="checkbox"/> listed <input type="checkbox"/> in listed district Name: <input type="checkbox"/> pending listing <input type="checkbox"/> eligible (individually) <input type="checkbox"/> eligible (district) <input type="checkbox"/> not eligible <input type="checkbox"/> not determined	Other:	



**ADDITIONAL INFORMATION:**

- 21. (cont.) History and significance. Expand box as necessary, or add continuation pages.
- 22. (cont.) Sources of information. Expand box as necessary, or add continuation pages.
- 40. (cont.) Description of environment and outbuildings. Expand box as necessary, or add continuation pages.
- 41. (cont.) Further description of important architectural features. Expand box as necessary, or add continuation pages.

The two-bay facade is sheltered under a hipped porch that rests on vinyl-clad supports.



MISSOURI DEPARTMENT OF NATURAL RESOURCES  
STATE HISTORIC PRESERVATION OFFICE, P.O. Box 176, Jefferson City, MO 6510

**ARCHITECTURAL/HISTORIC INVENTORY FORM**

1. Survey No. SLC-AS-045-0665		2. Survey Name: Carondelet	
3. County:		4. Address (Street No.) 7016-18	Street (name) Minnesota Avenue
5. City: St. Louis City	Vicinity: <input type="checkbox"/>	6. UTM:	
8. Historic name (if known):		9. Present/other name (if known):	
10. Ownership: <input type="checkbox"/> Private <input type="checkbox"/> Public		11a. Historic use (if known): multiple dwelling	11b. Current use: multiple dwelling

**HISTORICAL INFORMATION**

12. Construction date:	15. Architect:	18. Previously surveyed? <input type="checkbox"/> Cite survey name in box 22 cont. (page 3)
13. Significant date/period:	16. Builder/contractor:	19. On National Register? <input type="checkbox"/> indiv. <input type="checkbox"/> district Cite nomination name in box 22 cont. (page 3)
14. Area(s) of significance:	17. Original or significant owner:	20. National Register eligible? <input type="checkbox"/> individually eligible <input type="checkbox"/> district potential C <input type="checkbox"/> NC <input type="checkbox"/> <input type="checkbox"/> not eligible <input type="checkbox"/> not determined
21. History and significance on continuation page. <input type="checkbox"/>		22. Sources of information on continuation page. <input type="checkbox"/>

**ARCHITECTURAL INFORMATION**

23. Category of property: <input type="checkbox"/> building(s) <input type="checkbox"/> site <input type="checkbox"/> structure <input type="checkbox"/> object	30. Roof material: asphalt shingle	37. Windows: <input type="checkbox"/> historic <input type="checkbox"/> replacement Pane arrangement:
24. Vernacular or property type:	31. Chimney placement:	38. Acreage (rural): Visible from public road? <input type="checkbox"/>
25. Architectural Style: Vernacular Classical	32. Structural system:	39. Changes (describe in box 28 cont.): <input type="checkbox"/> Addition(s) Date(s): <input type="checkbox"/> Altered Date(s): <input type="checkbox"/> Moved Date(s): <input type="checkbox"/> Other Date(s):
26. Plan shape:	33. Ext. wall cladding: frame (with siding)	Endangered by:
27. Number of stories: 2	34. Foundation material: stone	40. Number of outbuildings (describe in box 40 cont.):
28. Number of bays (1st floor): 5	35. Basement type:	41. Further description of building features and associated resources on continuation page. <input type="checkbox"/>
29. Roof type: side gable	36. Front porch type/placement:	

**OTHER**

42. Current owner/address:	43. Form prepared by (name and org.): Landmarks Association of St. Louis	44. Survey date: 2006
		45. Date of revisions:

**FOR SHPO USE:**

Date entered in inventory:	Level of survey <input type="checkbox"/> reconnaissance <input type="checkbox"/> intensive	Additional research needed? <input type="checkbox"/> yes <input type="checkbox"/> no
National Register Status <input type="checkbox"/> listed <input type="checkbox"/> in listed district Name: <input type="checkbox"/> pending listing <input type="checkbox"/> eligible (individually) <input type="checkbox"/> eligible (district) <input type="checkbox"/> not eligible <input type="checkbox"/> not determined	Other:	



**ARCHITECTURAL/HISTORIC INVENTORY FORM**

---

SLC-AS-045-0665

Page 2

**ADDITIONAL INFORMATION:**

21. (cont.) History and significance. Expand box as necessary, or add continuation pages.

22. (cont.) Sources of information. Expand box as necessary, or add continuation pages.

40. (cont.) Description of environment and outbuildings. Expand box as necessary, or add continuation pages.

41. (cont.) Further description of important architectural features. Expand box as necessary, or add continuation pages.

A low-pitched hipped porch roof rests on wrought iron supports and a concrete replacement surface. The five-bay facade has three windows and two doors. Four window bays are located in the second story.



MISSOURI DEPARTMENT OF NATURAL RESOURCES  
STATE HISTORIC PRESERVATION OFFICE, P.O. Box 176, Jefferson City, MO 6510

ARCHITECTURAL/HISTORIC INVENTORY FORM

1. Survey No. SLC-AS-045-0666		2. Survey Name: Carondelet	
3. County:		4. Address (Street No.) 7019	Street (name) Minnesota Avenue
5. City: St. Louis City	Vicinity: <input type="checkbox"/>	6. UTM:	
8. Historic name (if known):		9. Present/other name (if known):	
10. Ownership: <input type="checkbox"/> Private <input type="checkbox"/> Public		11a. Historic use (if known): single dwelling	11b. Current use: single dwelling

HISTORICAL INFORMATION

12. Construction date:	15. Architect:	18. Previously surveyed? <input type="checkbox"/> Cite survey name in box 22 cont. (page 3)
13. Significant date/period:	16. Builder/contractor:	19. On National Register? <input type="checkbox"/> indiv. <input type="checkbox"/> district Cite nomination name in box 22 cont. (page 3)
14. Area(s) of significance:	17. Original or significant owner:	20. National Register eligible? <input type="checkbox"/> individually eligible <input type="checkbox"/> district potential C <input type="checkbox"/> NC <input type="checkbox"/> <input type="checkbox"/> not eligible <input type="checkbox"/> not determined
21. History and significance on continuation page. <input type="checkbox"/>		22. Sources of information on continuation page. <input type="checkbox"/>

ARCHITECTURAL INFORMATION

23. Category of property: <input type="checkbox"/> building(s) <input type="checkbox"/> site <input type="checkbox"/> structure <input type="checkbox"/> object	30. Roof material:	37. Windows: <input type="checkbox"/> historic <input type="checkbox"/> replacement Pane arrangement:
24. Vernacular or property type:	31. Chimney placement:	38. Acreage (rural): Visible from public road? <input type="checkbox"/>
25. Architectural Style: Mansard	32. Structural system:	39. Changes (describe in box 28 cont.): <input type="checkbox"/> Addition(s) Date(s): <input type="checkbox"/> Altered Date(s): <input type="checkbox"/> Moved Date(s): <input type="checkbox"/> Other Date(s):
26. Plan shape:	33. Ext. wall cladding: brick	Endangered by:
27. Number of stories: 1	34. Foundation material: stone	40. Number of outbuildings (describe in box 40 cont.):
28. Number of bays (1st floor): 2	35. Basement type:	41. Further description of building features and associated resources on continuation page. <input type="checkbox"/>
29. Roof type: flat	36. Front porch type/placement:	

OTHER

42. Current owner/address:	43. Form prepared by (name and org.): Landmarks Association of St. Louis	44. Survey date: 2006
		45. Date of revisions:

FOR SHPO USE:

Date entered in inventory:	Level of survey <input type="checkbox"/> reconnaissance <input type="checkbox"/> intensive	Additional research needed? <input type="checkbox"/> yes <input type="checkbox"/> no
National Register Status <input type="checkbox"/> listed <input type="checkbox"/> in listed district Name: <input type="checkbox"/> pending listing <input type="checkbox"/> eligible (individually) <input type="checkbox"/> eligible (district) <input type="checkbox"/> not eligible <input type="checkbox"/> not determined	Other:	



**ARCHITECTURAL/HISTORIC INVENTORY FORM**

---

SLC-AS-045-0666

Page 2

**ADDITIONAL INFORMATION:**

21. (cont.) History and significance. Expand box as necessary, or add continuation pages.

22. (cont.) Sources of information. Expand box as necessary, or add continuation pages.

40. (cont.) Description of environment and outbuildings. Expand box as necessary, or add continuation pages.

41. (cont.) Further description of important architectural features. Expand box as necessary, or add continuation pages.

A mansard parapet extends between brick side walls. The round arched entrance bay has a recessed door. Both facade bays have awnings.





MISSOURI DEPARTMENT OF NATURAL RESOURCES  
STATE HISTORIC PRESERVATION OFFICE, P.O. Box 176, Jefferson City, MO 6510

**ARCHITECTURAL/HISTORIC INVENTORY FORM**

1. Survey No. SLC-AS-045-0667		2. Survey Name: Carondelet	
3. County:		4. Address (Street No.) 7020	Street (name) Minnesota Avenue
5. City: St. Louis City	Vicinity: <input type="checkbox"/>	6. UTM:	
8. Historic name (if known):		9. Present/other name (if known):	
10. Ownership: <input type="checkbox"/> Private <input type="checkbox"/> Public		11a. Historic use (if known): multiple dwelling	11b. Current use: multiple dwelling

**HISTORICAL INFORMATION**

12. Construction date: 1912	15. Architect:	18. Previously surveyed? <input type="checkbox"/> Cite survey name in box 22 cont. (page 3)
13. Significant date/period:	16. Builder/contractor: Schaefer, J.B.	19. On National Register? <input type="checkbox"/> indiv. <input type="checkbox"/> district Cite nomination name in box 22 cont. (page 3)
14. Area(s) of significance:	17. Original or significant owner: Shag, Tim	20. National Register eligible? <input type="checkbox"/> individually eligible <input type="checkbox"/> district potential C <input type="checkbox"/> NC <input type="checkbox"/> <input type="checkbox"/> not eligible <input type="checkbox"/> not determined
21. History and significance on continuation page. <input type="checkbox"/>		22. Sources of information on continuation page. <input type="checkbox"/>

**ARCHITECTURAL INFORMATION**

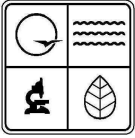
23. Category of property: <input type="checkbox"/> building(s) <input type="checkbox"/> site <input type="checkbox"/> structure <input type="checkbox"/> object	30. Roof material:	37. Windows: <input type="checkbox"/> historic <input type="checkbox"/> replacement Pane arrangement:
24. Vernacular or property type:	31. Chimney placement:	38. Acreage (rural): Visible from public road? <input type="checkbox"/>
25. Architectural Style: Shaped Parapet	32. Structural system:	39. Changes (describe in box 28 cont.): <input type="checkbox"/> Addition(s) Date(s): <input type="checkbox"/> Altered Date(s): <input type="checkbox"/> Moved Date(s): <input type="checkbox"/> Other Date(s):
26. Plan shape:	33. Ext. wall cladding: brick	Endangered by:
27. Number of stories: 2	34. Foundation material: stone	40. Number of outbuildings (describe in box 40 cont.):
28. Number of bays (1st floor): 2	35. Basement type:	41. Further description of building features and associated resources on continuation page. <input type="checkbox"/>
29. Roof type: flat	36. Front porch type/placement:	

**OTHER**

42. Current owner/address:	43. Form prepared by (name and org.): Landmarks Association of St. Louis	44. Survey date: 2006
		45. Date of revisions:

**FOR SHPO USE:**

Date entered in inventory:	Level of survey <input type="checkbox"/> reconnaissance <input type="checkbox"/> intensive	Additional research needed? <input type="checkbox"/> yes <input type="checkbox"/> no
National Register Status <input type="checkbox"/> listed <input type="checkbox"/> in listed district Name: <input type="checkbox"/> pending listing <input type="checkbox"/> eligible (individually) <input type="checkbox"/> eligible (district) <input type="checkbox"/> not eligible <input type="checkbox"/> not determined	Other:	



**ADDITIONAL INFORMATION:**

21. (cont.) History and significance. Expand box as necessary, or add continuation pages.

22. (cont.) Sources of information. Expand box as necessary, or add continuation pages.

40. (cont.) Description of environment and outbuildings. Expand box as necessary, or add continuation pages.

41. (cont.) Further description of important architectural features. Expand box as necessary, or add continuation pages.

The terra-cotta capped parapet has raised end blocks and a corbelled brick cornice at its base. All four facade openings (two on each level) are round arched. The entrance bay has recessed doors.



MISSOURI DEPARTMENT OF NATURAL RESOURCES  
STATE HISTORIC PRESERVATION OFFICE, P.O. Box 176, Jefferson City, MO 6510

**ARCHITECTURAL/HISTORIC INVENTORY FORM**

1. Survey No. SLC-AS-045-0668		2. Survey Name: Carondelet	
3. County:		4. Address (Street No.) 7023	Street (name) Minnesota Avenue
5. City: St. Louis City	Vicinity: <input type="checkbox"/>	6. UTM:	
8. Historic name (if known):		9. Present/other name (if known):	
10. Ownership: <input type="checkbox"/> Private <input type="checkbox"/> Public		11a. Historic use (if known): multiple dwelling	11b. Current use: multiple dwelling

**HISTORICAL INFORMATION**

12. Construction date: 1894	15. Architect:	18. Previously surveyed? <input type="checkbox"/> Cite survey name in box 22 cont. (page 3)
13. Significant date/period:	16. Builder/contractor:	19. On National Register? <input type="checkbox"/> indiv. <input type="checkbox"/> district Cite nomination name in box 22 cont. (page 3)
14. Area(s) of significance:	17. Original or significant owner: Henry Monicke	20. National Register eligible? <input type="checkbox"/> individually eligible <input type="checkbox"/> district potential C <input type="checkbox"/> NC <input type="checkbox"/> <input type="checkbox"/> not eligible <input type="checkbox"/> not determined
21. History and significance on continuation page. <input type="checkbox"/>		22. Sources of information on continuation page. <input type="checkbox"/>

**ARCHITECTURAL INFORMATION**

23. Category of property: <input type="checkbox"/> building(s) <input type="checkbox"/> site <input type="checkbox"/> structure <input type="checkbox"/> object	30. Roof material:	37. Windows: <input type="checkbox"/> historic <input type="checkbox"/> replacement Pane arrangement:
24. Vernacular or property type:	31. Chimney placement:	38. Acreage (rural): Visible from public road? <input type="checkbox"/>
25. Architectural Style: Shaped Parapet	32. Structural system:	39. Changes (describe in box 28 cont.): <input type="checkbox"/> Addition(s) Date(s): <input type="checkbox"/> Altered Date(s): <input type="checkbox"/> Moved Date(s): <input type="checkbox"/> Other Date(s):
26. Plan shape:	33. Ext. wall cladding: brick	Endangered by:
27. Number of stories: 2	34. Foundation material: stone	
28. Number of bays (1st floor): 3	35. Basement type:	40. Number of outbuildings (describe in box 40 cont.):
29. Roof type: flat	36. Front porch type/placement:	41. Further description of building features and associated resources on continuation page. <input type="checkbox"/>

**OTHER**

42. Current owner/address:	43. Form prepared by (name and org.): Landmarks Association of St. Louis	44. Survey date: 2006
		45. Date of revisions:

**FOR SHPO USE:**

Date entered in inventory:	Level of survey <input type="checkbox"/> reconnaissance <input type="checkbox"/> intensive	Additional research needed? <input type="checkbox"/> yes <input type="checkbox"/> no
National Register Status <input type="checkbox"/> listed <input type="checkbox"/> in listed district Name: <input type="checkbox"/> pending listing <input type="checkbox"/> eligible (individually) <input type="checkbox"/> eligible (district) <input type="checkbox"/> not eligible <input type="checkbox"/> not determined	Other:	



**ARCHITECTURAL/HISTORIC INVENTORY FORM**

SLC-AS-045-0668

Page 2

**ADDITIONAL INFORMATION:**

21. (cont.) History and significance. Expand box as necessary, or add continuation pages.

22. (cont.) Sources of information. Expand box as necessary, or add continuation pages.

40. (cont.) Description of environment and outbuildings. Expand box as necessary, or add continuation pages.

41. (cont.) Further description of important architectural features. Expand box as necessary, or add continuation pages.

The parapet has a raised center. The window bays (three in the second story, two in the first) are segmental arched. The entrance bay is round arched with a recessed, transomed door.



MISSOURI DEPARTMENT OF NATURAL RESOURCES  
STATE HISTORIC PRESERVATION OFFICE, P.O. Box 176, Jefferson City, MO 6510

ARCHITECTURAL/HISTORIC INVENTORY FORM

1. Survey No. SLC-AS-045-0669		2. Survey Name: Carondelet	
3. County:		4. Address (Street No.) 7024	Street (name) Minnesota Avenue
5. City: St. Louis City	Vicinity: <input type="checkbox"/>	6. UTM:	
8. Historic name (if known):		9. Present/other name (if known):	
10. Ownership: <input type="checkbox"/> Private <input type="checkbox"/> Public		11a. Historic use (if known): single dwelling	11b. Current use: single dwelling

HISTORICAL INFORMATION

12. Construction date:	15. Architect:	18. Previously surveyed? <input type="checkbox"/> Cite survey name in box 22 cont. (page 3)
13. Significant date/period:	16. Builder/contractor:	19. On National Register? <input type="checkbox"/> indiv. <input type="checkbox"/> district Cite nomination name in box 22 cont. (page 3)
14. Area(s) of significance:	17. Original or significant owner:	20. National Register eligible? <input type="checkbox"/> individually eligible <input type="checkbox"/> district potential C <input type="checkbox"/> NC <input type="checkbox"/> <input type="checkbox"/> not eligible <input type="checkbox"/> not determined
21. History and significance on continuation page. <input type="checkbox"/>		22. Sources of information on continuation page. <input type="checkbox"/>

ARCHITECTURAL INFORMATION

23. Category of property: <input type="checkbox"/> building(s) <input type="checkbox"/> site <input type="checkbox"/> structure <input type="checkbox"/> object	30. Roof material: asphalt shingle	37. Windows: <input type="checkbox"/> historic <input type="checkbox"/> replacement Pane arrangement:
24. Vernacular or property type:	31. Chimney placement:	38. Acreage (rural): Visible from public road? <input type="checkbox"/>
25. Architectural Style: Vernacular Classical	32. Structural system:	39. Changes (describe in box 28 cont.): <input type="checkbox"/> Addition(s) Date(s): <input type="checkbox"/> Altered Date(s): <input type="checkbox"/> Moved Date(s): <input type="checkbox"/> Other Date(s):
26. Plan shape:	33. Ext. wall cladding: brick veneer	Endangered by:
27. Number of stories: 1 1/2	34. Foundation material: stone	40. Number of outbuildings (describe in box 40 cont.):
28. Number of bays (1st floor): 3	35. Basement type:	41. Further description of building features and associated resources on continuation page. <input type="checkbox"/>
29. Roof type: side gable	36. Front porch type/placement:	

OTHER

42. Current owner/address:	43. Form prepared by (name and org.): Landmarks Association of St. Louis	44. Survey date: 2006
		45. Date of revisions:

FOR SHPO USE:

Date entered in inventory:	Level of survey <input type="checkbox"/> reconnaissance <input type="checkbox"/> intensive	Additional research needed? <input type="checkbox"/> yes <input type="checkbox"/> no
National Register Status <input type="checkbox"/> listed <input type="checkbox"/> in listed district Name: <input type="checkbox"/> pending listing <input type="checkbox"/> eligible (individually) <input type="checkbox"/> eligible (district) <input type="checkbox"/> not eligible <input type="checkbox"/> not determined	Other:	



**ARCHITECTURAL/HISTORIC INVENTORY FORM**

---

SLC-AS-045-0669

Page 2

**ADDITIONAL INFORMATION:**

21. (cont.) History and significance. Expand box as necessary, or add continuation pages.

22. (cont.) Sources of information. Expand box as necessary, or add continuation pages.

40. (cont.) Description of environment and outbuildings. Expand box as necessary, or add continuation pages.

41. (cont.) Further description of important architectural features. Expand box as necessary, or add continuation pages.

The 1938 Sanborn map shows this is a frame house but the brick veneer hides any evidence of this. The door is off-center. Half-timbering decorates the side gables.



MISSOURI DEPARTMENT OF NATURAL RESOURCES  
STATE HISTORIC PRESERVATION OFFICE, P.O. Box 176, Jefferson City, MO 6510

**ARCHITECTURAL/HISTORIC INVENTORY FORM**

1. Survey No. SLC-AS-045-0670		2. Survey Name: Carondelet	
3. County:		4. Address (Street No.) 7027	Street (name) Minnesota Avenue
5. City: St. Louis City	Vicinity: <input type="checkbox"/>	6. UTM:	
8. Historic name (if known):		9. Present/other name (if known):	
10. Ownership: <input type="checkbox"/> Private <input type="checkbox"/> Public		11a. Historic use (if known): multiple dwelling	11b. Current use: multiple dwelling

**HISTORICAL INFORMATION**

12. Construction date: 1906	15. Architect: Schaefer, J.B.	18. Previously surveyed? <input type="checkbox"/> Cite survey name in box 22 cont. (page 3)
13. Significant date/period:	16. Builder/contractor:	19. On National Register? <input type="checkbox"/> indiv. <input type="checkbox"/> district Cite nomination name in box 22 cont. (page 3)
14. Area(s) of significance:	17. Original or significant owner: Seckel, Emma	20. National Register eligible? <input type="checkbox"/> individually eligible <input type="checkbox"/> district potential C <input type="checkbox"/> NC <input type="checkbox"/> <input type="checkbox"/> not eligible <input type="checkbox"/> not determined
21. History and significance on continuation page. <input type="checkbox"/>		22. Sources of information on continuation page. <input type="checkbox"/>

**ARCHITECTURAL INFORMATION**

23. Category of property: <input type="checkbox"/> building(s) <input type="checkbox"/> site <input type="checkbox"/> structure <input type="checkbox"/> object	30. Roof material:	37. Windows: <input type="checkbox"/> historic <input type="checkbox"/> replacement Pane arrangement:
24. Vernacular or property type:	31. Chimney placement:	38. Acreage (rural): Visible from public road? <input type="checkbox"/>
25. Architectural Style: Shaped Parapet	32. Structural system:	39. Changes (describe in box 28 cont.): <input type="checkbox"/> Addition(s) Date(s): <input type="checkbox"/> Altered Date(s): <input type="checkbox"/> Moved Date(s): <input type="checkbox"/> Other Date(s):
26. Plan shape:	33. Ext. wall cladding: brick	Endangered by:
27. Number of stories: 2	34. Foundation material: stone	
28. Number of bays (1st floor): 2	35. Basement type:	40. Number of outbuildings (describe in box 40 cont.):
29. Roof type: flat	36. Front porch type/placement:	41. Further description of building features and associated resources on continuation page. <input type="checkbox"/>

**OTHER**

42. Current owner/address:	43. Form prepared by (name and org.): Landmarks Association of St. Louis	44. Survey date: 2006
		45. Date of revisions:

**FOR SHPO USE:**

Date entered in inventory:	Level of survey <input type="checkbox"/> reconnaissance <input type="checkbox"/> intensive	Additional research needed? <input type="checkbox"/> yes <input type="checkbox"/> no
National Register Status <input type="checkbox"/> listed <input type="checkbox"/> in listed district Name: <input type="checkbox"/> pending listing <input type="checkbox"/> eligible (individually) <input type="checkbox"/> eligible (district) <input type="checkbox"/> not eligible <input type="checkbox"/> not determined	Other:	



**ADDITIONAL INFORMATION:**

- 21. (cont.) History and significance. Expand box as necessary, or add continuation pages.
- 22. (cont.) Sources of information. Expand box as necessary, or add continuation pages.
- 40. (cont.) Description of environment and outbuildings. Expand box as necessary, or add continuation pages.
- 41. (cont.) Further description of important architectural features. Expand box as necessary, or add continuation pages.

The parapet is raised on the right-hand side over the round arched entrance bay. The windows sit on continuous stone sills.





MISSOURI DEPARTMENT OF NATURAL RESOURCES  
STATE HISTORIC PRESERVATION OFFICE, P.O. Box 176, Jefferson City, MO 6510

**ARCHITECTURAL/HISTORIC INVENTORY FORM**

1. Survey No. SLC-AS-045-0671		2. Survey Name: Carondelet	
3. County:		4. Address (Street No.) 7028	Street (name) Minnesota Avenue
5. City: St. Louis City	Vicinity: <input type="checkbox"/>	6. UTM:	
8. Historic name (if known):		9. Present/other name (if known):	
10. Ownership: <input type="checkbox"/> Private <input type="checkbox"/> Public		11a. Historic use (if known): multiple dwelling	11b. Current use: multiple dwelling

**HISTORICAL INFORMATION**

12. Construction date: 1890	15. Architect:	18. Previously surveyed? <input type="checkbox"/> Cite survey name in box 22 cont. (page 3)
13. Significant date/period:	16. Builder/contractor:	19. On National Register? <input type="checkbox"/> indiv. <input type="checkbox"/> district Cite nomination name in box 22 cont. (page 3)
14. Area(s) of significance:	17. Original or significant owner: Elizabeth Mueller	20. National Register eligible? <input type="checkbox"/> individually eligible <input type="checkbox"/> district potential C <input type="checkbox"/> NC <input type="checkbox"/> <input type="checkbox"/> not eligible <input type="checkbox"/> not determined
21. History and significance on continuation page. <input type="checkbox"/>		22. Sources of information on continuation page. <input type="checkbox"/>

**ARCHITECTURAL INFORMATION**

23. Category of property: <input type="checkbox"/> building(s) <input type="checkbox"/> site <input type="checkbox"/> structure <input type="checkbox"/> object	30. Roof material:	37. Windows: <input type="checkbox"/> historic <input type="checkbox"/> replacement Pane arrangement:
24. Vernacular or property type:	31. Chimney placement:	38. Acreage (rural): Visible from public road? <input type="checkbox"/>
25. Architectural Style: Mansard	32. Structural system:	39. Changes (describe in box 28 cont.): <input type="checkbox"/> Addition(s) Date(s): <input type="checkbox"/> Altered Date(s): <input type="checkbox"/> Moved Date(s): <input type="checkbox"/> Other Date(s):
26. Plan shape:	33. Ext. wall cladding: brick	Endangered by:
27. Number of stories: 2	34. Foundation material: stone	
28. Number of bays (1st floor): 3	35. Basement type:	40. Number of outbuildings (describe in box 40 cont.):
29. Roof type: flat	36. Front porch type/placement:	41. Further description of building features and associated resources on continuation page. <input type="checkbox"/>

**OTHER**

42. Current owner/address:	43. Form prepared by (name and org.): Landmarks Association of St. Louis	44. Survey date: 2006
		45. Date of revisions:

**FOR SHPO USE:**

Date entered in inventory:	Level of survey <input type="checkbox"/> reconnaissance <input type="checkbox"/> intensive	Additional research needed? <input type="checkbox"/> yes <input type="checkbox"/> no
National Register Status <input type="checkbox"/> listed <input type="checkbox"/> in listed district Name: <input type="checkbox"/> pending listing <input type="checkbox"/> eligible (individually) <input type="checkbox"/> eligible (district) <input type="checkbox"/> not eligible <input type="checkbox"/> not determined	Other:	



**ARCHITECTURAL/HISTORIC INVENTORY FORM**

---

SLC-AS-045-0671

Page 2

**ADDITIONAL INFORMATION:**

21. (cont.) History and significance. Expand box as necessary, or add continuation pages.

22. (cont.) Sources of information. Expand box as necessary, or add continuation pages.

40. (cont.) Description of environment and outbuildings. Expand box as necessary, or add continuation pages.

41. (cont.) Further description of important architectural features. Expand box as necessary, or add continuation pages.

A bracketed wood cornice sits at the base of the mansard parapet. All six facade bays are segmental arched. The entrance bay has been filled with a storm door, transom and sidelights- a historic alteration. Stringcourses of molded brick extend between the windows in both levels.



MISSOURI DEPARTMENT OF NATURAL RESOURCES  
STATE HISTORIC PRESERVATION OFFICE, P.O. Box 176, Jefferson City, MO 6510

**ARCHITECTURAL/HISTORIC INVENTORY FORM**

1. Survey No. SLC-AS-045-0672		2. Survey Name: Carondelet	
3. County:		4. Address (Street No.) 7101	Street (name) Minnesota Avenue
5. City: St. Louis City	Vicinity: <input type="checkbox"/>	6. UTM:	
8. Historic name (if known):		9. Present/other name (if known):	
10. Ownership: <input type="checkbox"/> Private <input type="checkbox"/> Public		11a. Historic use (if known): single dwelling	11b. Current use: single dwelling

**HISTORICAL INFORMATION**

12. Construction date:	15. Architect:	18. Previously surveyed? <input type="checkbox"/> Cite survey name in box 22 cont. (page 3)
13. Significant date/period:	16. Builder/contractor:	19. On National Register? <input type="checkbox"/> indiv. <input type="checkbox"/> district Cite nomination name in box 22 cont. (page 3)
14. Area(s) of significance:	17. Original or significant owner:	20. National Register eligible? <input type="checkbox"/> individually eligible <input type="checkbox"/> district potential C <input type="checkbox"/> NC <input type="checkbox"/> <input type="checkbox"/> not eligible <input type="checkbox"/> not determined
21. History and significance on continuation page. <input type="checkbox"/>		22. Sources of information on continuation page. <input type="checkbox"/>

**ARCHITECTURAL INFORMATION**

23. Category of property: <input type="checkbox"/> building(s) <input type="checkbox"/> site <input type="checkbox"/> structure <input type="checkbox"/> object	30. Roof material: asphalt shingle	37. Windows: <input type="checkbox"/> historic <input type="checkbox"/> replacement Pane arrangement:
24. Vernacular or property type:	31. Chimney placement:	38. Acreage (rural): Visible from public road? <input type="checkbox"/>
25. Architectural Style: Vernacular Classical	32. Structural system:	39. Changes (describe in box 28 cont.): <input type="checkbox"/> Addition(s) Date(s): <input type="checkbox"/> Altered Date(s): <input type="checkbox"/> Moved Date(s): <input type="checkbox"/> Other Date(s):
26. Plan shape:	33. Ext. wall cladding: frame (with siding)	Endangered by:
27. Number of stories: 2	34. Foundation material: stone	40. Number of outbuildings (describe in box 40 cont.):
28. Number of bays (1st floor): 2	35. Basement type:	41. Further description of building features and associated resources on continuation page. <input type="checkbox"/>
29. Roof type: hip	36. Front porch type/placement:	

**OTHER**

42. Current owner/address:	43. Form prepared by (name and org.): Landmarks Association of St. Louis	44. Survey date: 2006
		45. Date of revisions:

**FOR SHPO USE:**

Date entered in inventory:	Level of survey <input type="checkbox"/> reconnaissance <input type="checkbox"/> intensive	Additional research needed? <input type="checkbox"/> yes <input type="checkbox"/> no
National Register Status <input type="checkbox"/> listed <input type="checkbox"/> in listed district Name: <input type="checkbox"/> pending listing <input type="checkbox"/> eligible (individually) <input type="checkbox"/> eligible (district) <input type="checkbox"/> not eligible <input type="checkbox"/> not determined	Other:	



**ARCHITECTURAL/HISTORIC INVENTORY FORM**

---

SLC-AS-045-0672

Page 2

**ADDITIONAL INFORMATION:**

21. (cont.) History and significance. Expand box as necessary, or add continuation pages.

22. (cont.) Sources of information. Expand box as necessary, or add continuation pages.

40. (cont.) Description of environment and outbuildings. Expand box as necessary, or add continuation pages.

41. (cont.) Further description of important architectural features. Expand box as necessary, or add continuation pages.

The siding has altered the original openings. The second story has two widely spaced windows and the first story has a door and a picture window.



MISSOURI DEPARTMENT OF NATURAL RESOURCES  
STATE HISTORIC PRESERVATION OFFICE, P.O. Box 176, Jefferson City, MO 6510

**ARCHITECTURAL/HISTORIC INVENTORY FORM**

1. Survey No. SLC-AS-045-0673		2. Survey Name: Carondelet	
3. County:		4. Address (Street No.) 7102	Street (name) Minnesota Avenue
5. City: St. Louis City	Vicinity: <input type="checkbox"/>	6. UTM:	
8. Historic name (if known):		9. Present/other name (if known):	
10. Ownership: <input type="checkbox"/> Private <input type="checkbox"/> Public		11a. Historic use (if known): multiple dwelling	11b. Current use: multiple dwelling

**HISTORICAL INFORMATION**

12. Construction date:	15. Architect:	18. Previously surveyed? <input type="checkbox"/> Cite survey name in box 22 cont. (page 3)
13. Significant date/period:	16. Builder/contractor:	19. On National Register? <input type="checkbox"/> indiv. <input type="checkbox"/> district Cite nomination name in box 22 cont. (page 3)
14. Area(s) of significance:	17. Original or significant owner:	20. National Register eligible? <input type="checkbox"/> individually eligible <input type="checkbox"/> district potential C <input type="checkbox"/> NC <input type="checkbox"/> <input type="checkbox"/> not eligible <input type="checkbox"/> not determined
21. History and significance on continuation page. <input type="checkbox"/>		22. Sources of information on continuation page. <input type="checkbox"/>

**ARCHITECTURAL INFORMATION**

23. Category of property: <input type="checkbox"/> building(s) <input type="checkbox"/> site <input type="checkbox"/> structure <input type="checkbox"/> object	30. Roof material: asphalt shingle	37. Windows: <input type="checkbox"/> historic <input type="checkbox"/> replacement Pane arrangement:
24. Vernacular or property type:	31. Chimney placement:	38. Acreage (rural): Visible from public road? <input type="checkbox"/>
25. Architectural Style: Vernacular Classical	32. Structural system:	39. Changes (describe in box 28 cont.): <input type="checkbox"/> Addition(s) Date(s): <input type="checkbox"/> Altered Date(s): <input type="checkbox"/> Moved Date(s): <input type="checkbox"/> Other Date(s):
26. Plan shape:	33. Ext. wall cladding: red brick	Endangered by:
27. Number of stories: 2	34. Foundation material: stone	40. Number of outbuildings (describe in box 40 cont.):
28. Number of bays (1st floor): 3	35. Basement type:	41. Further description of building features and associated resources on continuation page. <input type="checkbox"/>
29. Roof type: hipped	36. Front porch type/placement:	

**OTHER**

42. Current owner/address:	43. Form prepared by (name and org.): Landmarks Association of St. Louis	44. Survey date: 2006
		45. Date of revisions:

**FOR SHPO USE:**

Date entered in inventory:	Level of survey <input type="checkbox"/> reconnaissance <input type="checkbox"/> intensive	Additional research needed? <input type="checkbox"/> yes <input type="checkbox"/> no
National Register Status <input type="checkbox"/> listed <input type="checkbox"/> in listed district Name: <input type="checkbox"/> pending listing <input type="checkbox"/> eligible (individually) <input type="checkbox"/> eligible (district) <input type="checkbox"/> not eligible <input type="checkbox"/> not determined	Other:	



**ARCHITECTURAL/HISTORIC INVENTORY FORM**

---

SLC-AS-045-0673

Page 2

**ADDITIONAL INFORMATION:**

21. (cont.) History and significance. Expand box as necessary, or add continuation pages.

22. (cont.) Sources of information. Expand box as necessary, or add continuation pages.

40. (cont.) Description of environment and outbuildings. Expand box as necessary, or add continuation pages.

41. (cont.) Further description of important architectural features. Expand box as necessary, or add continuation pages.

This building is positioned on the corner and has a cascading brick cornice on both street facades. The three facade openings on each level are segmental arched.



MISSOURI DEPARTMENT OF NATURAL RESOURCES  
STATE HISTORIC PRESERVATION OFFICE, P.O. Box 176, Jefferson City, MO 6510

ARCHITECTURAL/HISTORIC INVENTORY FORM

1. Survey No. SLC-AS-045-0674		2. Survey Name: Carondelet	
3. County:		4. Address (Street No.) 7103	Street (name) Minnesota Avenue
5. City: St. Louis City	Vicinity: <input type="checkbox"/>	6. UTM:	
8. Historic name (if known):		9. Present/other name (if known):	
10. Ownership: <input type="checkbox"/> Private <input type="checkbox"/> Public		11a. Historic use (if known): single dwelling	11b. Current use: single dwelling

HISTORICAL INFORMATION

12. Construction date:	15. Architect:	18. Previously surveyed? <input type="checkbox"/> Cite survey name in box 22 cont. (page 3)
13. Significant date/period:	16. Builder/contractor:	19. On National Register? <input type="checkbox"/> indiv. <input type="checkbox"/> district Cite nomination name in box 22 cont. (page 3)
14. Area(s) of significance:	17. Original or significant owner:	20. National Register eligible? <input type="checkbox"/> individually eligible <input type="checkbox"/> district potential C <input type="checkbox"/> NC <input type="checkbox"/> <input type="checkbox"/> not eligible <input type="checkbox"/> not determined
21. History and significance on continuation page. <input type="checkbox"/>		22. Sources of information on continuation page. <input type="checkbox"/>

ARCHITECTURAL INFORMATION

23. Category of property: <input type="checkbox"/> building(s) <input type="checkbox"/> site <input type="checkbox"/> structure <input type="checkbox"/> object	30. Roof material: asphalt shingle	37. Windows: <input type="checkbox"/> historic <input type="checkbox"/> replacement Pane arrangement:
24. Vernacular or property type:	31. Chimney placement:	38. Acreage (rural): Visible from public road? <input type="checkbox"/>
25. Architectural Style: Vernacular Classical	32. Structural system:	39. Changes (describe in box 28 cont.): <input type="checkbox"/> Addition(s) Date(s): <input type="checkbox"/> Altered Date(s): <input type="checkbox"/> Moved Date(s): <input type="checkbox"/> Other Date(s):
26. Plan shape:	33. Ext. wall cladding: brick	Endangered by:
27. Number of stories: 1 1/2	34. Foundation material: stone	40. Number of outbuildings (describe in box 40 cont.):
28. Number of bays (1st floor): 3	35. Basement type:	41. Further description of building features and associated resources on continuation page. <input type="checkbox"/>
29. Roof type: side gable	36. Front porch type/placement:	

OTHER

42. Current owner/address:	43. Form prepared by (name and org.): Landmarks Association of St. Louis	44. Survey date: 2006
		45. Date of revisions:

FOR SHPO USE:

Date entered in inventory:	Level of survey <input type="checkbox"/> reconnaissance <input type="checkbox"/> intensive	Additional research needed? <input type="checkbox"/> yes <input type="checkbox"/> no
National Register Status <input type="checkbox"/> listed <input type="checkbox"/> in listed district Name: <input type="checkbox"/> pending listing <input type="checkbox"/> eligible (individually) <input type="checkbox"/> eligible (district) <input type="checkbox"/> not eligible <input type="checkbox"/> not determined	Other:	



**ADDITIONAL INFORMATION:**

21. (cont.) History and significance. Expand box as necessary, or add continuation pages.

22. (cont.) Sources of information. Expand box as necessary, or add continuation pages.

40. (cont.) Description of environment and outbuildings. Expand box as necessary, or add continuation pages.

41. (cont.) Further description of important architectural features. Expand box as necessary, or add continuation pages.

Center door flanked by single windows. Each opening on facade has arched lintel with decorative relief. A non-historic wood porch surface is the full-length of the facade. The cornice is dentilled brick. A corner porch at the intersection of the front and rear sections of the house has a wood porch with a pediment.





MISSOURI DEPARTMENT OF NATURAL RESOURCES  
STATE HISTORIC PRESERVATION OFFICE, P.O. Box 176, Jefferson City, MO 6510

**ARCHITECTURAL/HISTORIC INVENTORY FORM**

1. Survey No. SLC-AS-045-0675		2. Survey Name: Carondelet	
3. County:		4. Address (Street No.) 7104	Street (name) Minnesota Avenue
5. City: St. Louis City	Vicinity: <input type="checkbox"/>	6. UTM:	
8. Historic name (if known):		9. Present/other name (if known):	
10. Ownership: <input type="checkbox"/> Private <input type="checkbox"/> Public		11a. Historic use (if known): multiple dwelling	11b. Current use: multiple dwelling

**HISTORICAL INFORMATION**

12. Construction date:	15. Architect:	18. Previously surveyed? <input type="checkbox"/> Cite survey name in box 22 cont. (page 3)
13. Significant date/period:	16. Builder/contractor:	19. On National Register? <input type="checkbox"/> indiv. <input type="checkbox"/> district Cite nomination name in box 22 cont. (page 3)
14. Area(s) of significance:	17. Original or significant owner:	20. National Register eligible? <input type="checkbox"/> individually eligible <input type="checkbox"/> district potential C <input type="checkbox"/> NC <input type="checkbox"/> <input type="checkbox"/> not eligible <input type="checkbox"/> not determined
21. History and significance on continuation page. <input type="checkbox"/>		22. Sources of information on continuation page. <input type="checkbox"/>

**ARCHITECTURAL INFORMATION**

23. Category of property: <input type="checkbox"/> building(s) <input type="checkbox"/> site <input type="checkbox"/> structure <input type="checkbox"/> object	30. Roof material:	37. Windows: <input type="checkbox"/> historic <input type="checkbox"/> replacement Pane arrangement:
24. Vernacular or property type:	31. Chimney placement:	38. Acreage (rural): Visible from public road? <input type="checkbox"/>
25. Architectural Style: Shaped Parapet	32. Structural system:	39. Changes (describe in box 28 cont.): <input type="checkbox"/> Addition(s) Date(s): <input type="checkbox"/> Altered Date(s): <input type="checkbox"/> Moved Date(s): <input type="checkbox"/> Other Date(s):
26. Plan shape:	33. Ext. wall cladding: red brick	Endangered by:
27. Number of stories: 2	34. Foundation material: stone	40. Number of outbuildings (describe in box 40 cont.):
28. Number of bays (1st floor): 2	35. Basement type:	41. Further description of building features and associated resources on continuation page. <input type="checkbox"/>
29. Roof type: flat	36. Front porch type/placement:	

**OTHER**

42. Current owner/address:	43. Form prepared by (name and org.): Landmarks Association of St. Louis	44. Survey date: 2006
		45. Date of revisions:

**FOR SHPO USE:**

Date entered in inventory:	Level of survey <input type="checkbox"/> reconnaissance <input type="checkbox"/> intensive	Additional research needed? <input type="checkbox"/> yes <input type="checkbox"/> no
National Register Status <input type="checkbox"/> listed <input type="checkbox"/> in listed district Name: <input type="checkbox"/> pending listing <input type="checkbox"/> eligible (individually) <input type="checkbox"/> eligible (district) <input type="checkbox"/> not eligible <input type="checkbox"/> not determined	Other:	



**ARCHITECTURAL/HISTORIC INVENTORY FORM**

---

SLC-AS-045-0675

Page 2

**ADDITIONAL INFORMATION:**

21. (cont.) History and significance. Expand box as necessary, or add continuation pages.

22. (cont.) Sources of information. Expand box as necessary, or add continuation pages.

40. (cont.) Description of environment and outbuildings. Expand box as necessary, or add continuation pages.

41. (cont.) Further description of important architectural features. Expand box as necessary, or add continuation pages.

The two second story openings have molded brick lintels over the top of the segmental arches. The paired window on the first story is also segmental arched but without the brick trim. A round arched entrance bay has recessed doors. The brick parapet has narrow inset panels and a brick cornice.



MISSOURI DEPARTMENT OF NATURAL RESOURCES  
STATE HISTORIC PRESERVATION OFFICE, P.O. Box 176, Jefferson City, MO 6510

ARCHITECTURAL/HISTORIC INVENTORY FORM

1. Survey No. SLC-AS-045-0676		2. Survey Name: Carondelet	
3. County:		4. Address (Street No.) 7107	Street (name) Minnesota Avenue
5. City: St. Louis City	Vicinity: <input type="checkbox"/>	6. UTM:	
8. Historic name (if known):		9. Present/other name (if known):	
10. Ownership: <input type="checkbox"/> Private <input type="checkbox"/> Public		11a. Historic use (if known): single dwelling	11b. Current use: single dwelling

HISTORICAL INFORMATION

12. Construction date:	15. Architect:	18. Previously surveyed? <input type="checkbox"/> Cite survey name in box 22 cont. (page 3)
13. Significant date/period:	16. Builder/contractor:	19. On National Register? <input type="checkbox"/> indiv. <input type="checkbox"/> district Cite nomination name in box 22 cont. (page 3)
14. Area(s) of significance:	17. Original or significant owner:	20. National Register eligible? <input type="checkbox"/> individually eligible <input type="checkbox"/> district potential C <input type="checkbox"/> NC <input type="checkbox"/> <input type="checkbox"/> not eligible <input type="checkbox"/> not determined
21. History and significance on continuation page. <input type="checkbox"/>		22. Sources of information on continuation page. <input type="checkbox"/>

ARCHITECTURAL INFORMATION

23. Category of property: <input type="checkbox"/> building(s) <input type="checkbox"/> site <input type="checkbox"/> structure <input type="checkbox"/> object	30. Roof material: asphalt shingle	37. Windows: <input type="checkbox"/> historic <input type="checkbox"/> replacement Pane arrangement:
24. Vernacular or property type:	31. Chimney placement:	38. Acreage (rural): Visible from public road? <input type="checkbox"/>
25. Architectural Style:	32. Structural system:	39. Changes (describe in box 28 cont.): <input type="checkbox"/> Addition(s) Date(s): <input type="checkbox"/> Altered Date(s): <input type="checkbox"/> Moved Date(s): <input type="checkbox"/> Other Date(s):
26. Plan shape:	33. Ext. wall cladding: brick veneer and frame	Endangered by:
27. Number of stories: 2	34. Foundation material: concrete	40. Number of outbuildings (describe in box 40 cont.):
28. Number of bays (1st floor): 2	35. Basement type:	41. Further description of building features and associated resources on continuation page. <input type="checkbox"/>
29. Roof type: front gable	36. Front porch type/placement:	

OTHER

42. Current owner/address:	43. Form prepared by (name and org.): Landmarks Association of St. Louis	44. Survey date: 2006
		45. Date of revisions:

FOR SHPO USE:

Date entered in inventory:	Level of survey <input type="checkbox"/> reconnaissance <input type="checkbox"/> intensive	Additional research needed? <input type="checkbox"/> yes <input type="checkbox"/> no
National Register Status <input type="checkbox"/> listed <input type="checkbox"/> in listed district Name: <input type="checkbox"/> pending listing <input type="checkbox"/> eligible (individually) <input type="checkbox"/> eligible (district) <input type="checkbox"/> not eligible <input type="checkbox"/> not determined	Other:	



**ADDITIONAL INFORMATION:**

- 21. (cont.) History and significance. Expand box as necessary, or add continuation pages.
- 22. (cont.) Sources of information. Expand box as necessary, or add continuation pages.
- 40. (cont.) Description of environment and outbuildings. Expand box as necessary, or add continuation pages.
- 41. (cont.) Further description of important architectural features. Expand box as necessary, or add continuation pages.

Ca. 1970s two-story house with two bays in each level.



MISSOURI DEPARTMENT OF NATURAL RESOURCES  
STATE HISTORIC PRESERVATION OFFICE, P.O. Box 176, Jefferson City, MO 6510

**ARCHITECTURAL/HISTORIC INVENTORY FORM**

1. Survey No. SLC-AS-045-0677		2. Survey Name: Carondelet	
3. County:		4. Address (Street No.) 7108	Street (name) Minnesota Avenue
5. City: St. Louis City	Vicinity: <input type="checkbox"/>	6. UTM:	
8. Historic name (if known):		9. Present/other name (if known):	
10. Ownership: <input type="checkbox"/> Private <input type="checkbox"/> Public		11a. Historic use (if known): single dwelling	11b. Current use: single dwelling

**HISTORICAL INFORMATION**

12. Construction date:	15. Architect:	18. Previously surveyed? <input type="checkbox"/> Cite survey name in box 22 cont. (page 3)
13. Significant date/period:	16. Builder/contractor:	19. On National Register? <input type="checkbox"/> indiv. <input type="checkbox"/> district Cite nomination name in box 22 cont. (page 3)
14. Area(s) of significance:	17. Original or significant owner:	20. National Register eligible? <input type="checkbox"/> individually eligible <input type="checkbox"/> district potential C <input type="checkbox"/> NC <input type="checkbox"/> <input type="checkbox"/> not eligible <input type="checkbox"/> not determined
21. History and significance on continuation page. <input type="checkbox"/>		22. Sources of information on continuation page. <input type="checkbox"/>

**ARCHITECTURAL INFORMATION**

23. Category of property: <input type="checkbox"/> building(s) <input type="checkbox"/> site <input type="checkbox"/> structure <input type="checkbox"/> object	30. Roof material:	37. Windows: <input type="checkbox"/> historic <input type="checkbox"/> replacement Pane arrangement:
24. Vernacular or property type:	31. Chimney placement:	38. Acreage (rural): Visible from public road? <input type="checkbox"/>
25. Architectural Style: Mansard	32. Structural system:	39. Changes (describe in box 28 cont.): <input type="checkbox"/> Addition(s) Date(s): <input type="checkbox"/> Altered Date(s): <input type="checkbox"/> Moved Date(s): <input type="checkbox"/> Other Date(s):
26. Plan shape:	33. Ext. wall cladding: red brick	Endangered by:
27. Number of stories: 2	34. Foundation material: stone	40. Number of outbuildings (describe in box 40 cont.):
28. Number of bays (1st floor): 3	35. Basement type:	41. Further description of building features and associated resources on continuation page. <input type="checkbox"/>
29. Roof type: flat	36. Front porch type/placement:	

**OTHER**

42. Current owner/address:	43. Form prepared by (name and org.): Landmarks Association of St. Louis	44. Survey date: 2006
		45. Date of revisions:

**FOR SHPO USE:**

Date entered in inventory:	Level of survey <input type="checkbox"/> reconnaissance <input type="checkbox"/> intensive	Additional research needed? <input type="checkbox"/> yes <input type="checkbox"/> no
National Register Status <input type="checkbox"/> listed <input type="checkbox"/> in listed district Name: <input type="checkbox"/> pending listing <input type="checkbox"/> eligible (individually) <input type="checkbox"/> eligible (district) <input type="checkbox"/> not eligible <input type="checkbox"/> not determined	Other:	



**ADDITIONAL INFORMATION:**

21. (cont.) History and significance. Expand box as necessary, or add continuation pages.

22. (cont.) Sources of information. Expand box as necessary, or add continuation pages.

40. (cont.) Description of environment and outbuildings. Expand box as necessary, or add continuation pages.

41. (cont.) Further description of important architectural features. Expand box as necessary, or add continuation pages.

The mansard parapet has a bracketed wood cornice at its base. All six facade openings (three on each level) are segmental arched. The entrance bay has a recessed door.



MISSOURI DEPARTMENT OF NATURAL RESOURCES  
STATE HISTORIC PRESERVATION OFFICE, P.O. Box 176, Jefferson City, MO 6510

**ARCHITECTURAL/HISTORIC INVENTORY FORM**

1. Survey No. SLC-AS-045-0678		2. Survey Name: Carondelet	
3. County:		4. Address (Street No.) 7112	Street (name) Minnesota Avenue
5. City: St. Louis City	Vicinity: <input type="checkbox"/>	6. UTM:	
7. Township/Range/Section:		8. Historic name (if known):	
9. Present/other name (if known):		10. Ownership: <input type="checkbox"/> Private <input type="checkbox"/> Public	
11a. Historic use (if known): single dwelling		11b. Current use: single dwelling	

**HISTORICAL INFORMATION**

12. Construction date:	15. Architect:	18. Previously surveyed? <input type="checkbox"/> Cite survey name in box 22 cont. (page 3)
13. Significant date/period:	16. Builder/contractor:	19. On National Register? <input type="checkbox"/> indiv. <input type="checkbox"/> district Cite nomination name in box 22 cont. (page 3)
14. Area(s) of significance:	17. Original or significant owner:	20. National Register eligible? <input type="checkbox"/> individually eligible <input type="checkbox"/> district potential C <input type="checkbox"/> NC <input type="checkbox"/> <input type="checkbox"/> not eligible <input type="checkbox"/> not determined
21. History and significance on continuation page. <input type="checkbox"/>		22. Sources of information on continuation page. <input type="checkbox"/>

**ARCHITECTURAL INFORMATION**

23. Category of property: <input type="checkbox"/> building(s) <input type="checkbox"/> site <input type="checkbox"/> structure <input type="checkbox"/> object	30. Roof material:	37. Windows: <input type="checkbox"/> historic <input type="checkbox"/> replacement Pane arrangement:
24. Vernacular or property type:	31. Chimney placement:	38. Acreage (rural): Visible from public road? <input type="checkbox"/>
25. Architectural Style: Mansard	32. Structural system:	39. Changes (describe in box 28 cont.): <input type="checkbox"/> Addition(s) Date(s): <input type="checkbox"/> Altered Date(s): <input type="checkbox"/> Moved Date(s): <input type="checkbox"/> Other Date(s):
26. Plan shape:	33. Ext. wall cladding: red brick	Endangered by:
27. Number of stories: 2	34. Foundation material: stone	40. Number of outbuildings (describe in box 40 cont.):
28. Number of bays (1st floor): 2	35. Basement type:	41. Further description of building features and associated resources on continuation page. <input type="checkbox"/>
29. Roof type: flat	36. Front porch type/placement:	

**OTHER**

42. Current owner/address:	43. Form prepared by (name and org.): Landmarks Association of St. Louis	44. Survey date: 2006
		45. Date of revisions:

**FOR SHPO USE:**

Date entered in inventory:	Level of survey <input type="checkbox"/> reconnaissance <input type="checkbox"/> intensive	Additional research needed? <input type="checkbox"/> yes <input type="checkbox"/> no
National Register Status <input type="checkbox"/> listed <input type="checkbox"/> in listed district Name: <input type="checkbox"/> pending listing <input type="checkbox"/> eligible (individually) <input type="checkbox"/> eligible (district) <input type="checkbox"/> not eligible <input type="checkbox"/> not determined	Other:	



**ARCHITECTURAL/HISTORIC INVENTORY FORM**

---

SLC-AS-045-0678

Page 2

**ADDITIONAL INFORMATION:**

21. (cont.) History and significance. Expand box as necessary, or add continuation pages.

22. (cont.) Sources of information. Expand box as necessary, or add continuation pages.

40. (cont.) Description of environment and outbuildings. Expand box as necessary, or add continuation pages.

41. (cont.) Further description of important architectural features. Expand box as necessary, or add continuation pages.

Second story mansard has brick dormer with pair of windows. Segmental arched window bay on first story has paired window bay and limestone keystone and voussoirs. Entrance bay has recessed door.





MISSOURI DEPARTMENT OF NATURAL RESOURCES  
STATE HISTORIC PRESERVATION OFFICE, P.O. Box 176, Jefferson City, MO 6510

**ARCHITECTURAL/HISTORIC INVENTORY FORM**

1. Survey No. SLC-AS-045-0679		2. Survey Name: Carondelet	
3. County:		4. Address (Street No.) 7113	Street (name) Minnesota Avenue
5. City: St. Louis City	Vicinity: <input type="checkbox"/>	6. UTM:	
8. Historic name (if known):		9. Present/other name (if known):	
10. Ownership: <input type="checkbox"/> Private <input type="checkbox"/> Public		11a. Historic use (if known): single dwelling	11b. Current use: single dwelling

**HISTORICAL INFORMATION**

12. Construction date: 1905	15. Architect:	18. Previously surveyed? <input type="checkbox"/> Cite survey name in box 22 cont. (page 3)
13. Significant date/period:	16. Builder/contractor:	19. On National Register? <input type="checkbox"/> indiv. <input type="checkbox"/> district Cite nomination name in box 22 cont. (page 3)
14. Area(s) of significance:	17. Original or significant owner: Taubold, Charles	20. National Register eligible? <input type="checkbox"/> individually eligible <input type="checkbox"/> district potential C <input type="checkbox"/> NC <input type="checkbox"/> <input type="checkbox"/> not eligible <input type="checkbox"/> not determined
21. History and significance on continuation page. <input type="checkbox"/>		22. Sources of information on continuation page. <input type="checkbox"/>

**ARCHITECTURAL INFORMATION**

23. Category of property: <input type="checkbox"/> building(s) <input type="checkbox"/> site <input type="checkbox"/> structure <input type="checkbox"/> object	30. Roof material:	37. Windows: <input type="checkbox"/> historic <input type="checkbox"/> replacement Pane arrangement:
24. Vernacular or property type:	31. Chimney placement:	38. Acreage (rural): Visible from public road? <input type="checkbox"/>
25. Architectural Style: Shaped Parapet	32. Structural system:	39. Changes (describe in box 28 cont.): <input type="checkbox"/> Addition(s) Date(s): <input type="checkbox"/> Altered Date(s): <input type="checkbox"/> Moved Date(s): <input type="checkbox"/> Other Date(s):
26. Plan shape:	33. Ext. wall cladding: brick	Endangered by:
27. Number of stories: 2	34. Foundation material: stone	40. Number of outbuildings (describe in box 40 cont.):
28. Number of bays (1st floor): 2	35. Basement type:	41. Further description of building features and associated resources on continuation page. <input type="checkbox"/>
29. Roof type: flat	36. Front porch type/placement:	

**OTHER**

42. Current owner/address:	43. Form prepared by (name and org.): Landmarks Association of St. Louis	44. Survey date: 2006
		45. Date of revisions:

**FOR SHPO USE:**

Date entered in inventory:	Level of survey <input type="checkbox"/> reconnaissance <input type="checkbox"/> intensive	Additional research needed? <input type="checkbox"/> yes <input type="checkbox"/> no
National Register Status <input type="checkbox"/> listed <input type="checkbox"/> in listed district Name: <input type="checkbox"/> pending listing <input type="checkbox"/> eligible (individually) <input type="checkbox"/> eligible (district) <input type="checkbox"/> not eligible <input type="checkbox"/> not determined	Other:	



**ARCHITECTURAL/HISTORIC INVENTORY FORM**

---

SLC-AS-045-0679

Page 2

**ADDITIONAL INFORMATION:**

21. (cont.) History and significance. Expand box as necessary, or add continuation pages.

22. (cont.) Sources of information. Expand box as necessary, or add continuation pages.

40. (cont.) Description of environment and outbuildings. Expand box as necessary, or add continuation pages.

41. (cont.) Further description of important architectural features. Expand box as necessary, or add continuation pages.

Flat-topped parapet has raised end blocks and a subtle brick cornice. The facade bays are segmental arched with contrasting colored brick trim. The openings are intact but the windows are replacements. The porch/balcony has been replaced with a canvas awning.



MISSOURI DEPARTMENT OF NATURAL RESOURCES  
STATE HISTORIC PRESERVATION OFFICE, P.O. Box 176, Jefferson City, MO 6510

ARCHITECTURAL/HISTORIC INVENTORY FORM

1. Survey No. SLC-AS-045-0680		2. Survey Name: Carondelet	
3. County:		4. Address (Street No.) 7114	Street (name) Minnesota Avenue
5. City: St. Louis City	Vicinity: <input type="checkbox"/>	6. UTM:	
8. Historic name (if known):		9. Present/other name (if known):	
10. Ownership: <input type="checkbox"/> Private <input type="checkbox"/> Public		11a. Historic use (if known): multiple dwelling	11b. Current use: multiple dwelling

HISTORICAL INFORMATION

12. Construction date:	15. Architect:	18. Previously surveyed? <input type="checkbox"/> Cite survey name in box 22 cont. (page 3)
13. Significant date/period:	16. Builder/contractor:	19. On National Register? <input type="checkbox"/> indiv. <input type="checkbox"/> district Cite nomination name in box 22 cont. (page 3)
14. Area(s) of significance:	17. Original or significant owner:	20. National Register eligible? <input type="checkbox"/> individually eligible <input type="checkbox"/> district potential C <input type="checkbox"/> NC <input type="checkbox"/> <input type="checkbox"/> not eligible <input type="checkbox"/> not determined
21. History and significance on continuation page. <input type="checkbox"/>		22. Sources of information on continuation page. <input type="checkbox"/>

ARCHITECTURAL INFORMATION

23. Category of property: <input type="checkbox"/> building(s) <input type="checkbox"/> site <input type="checkbox"/> structure <input type="checkbox"/> object	30. Roof material: asphalt shingle	37. Windows: <input type="checkbox"/> historic <input type="checkbox"/> replacement Pane arrangement:
24. Vernacular or property type:	31. Chimney placement:	38. Acreage (rural): Visible from public road? <input type="checkbox"/>
25. Architectural Style: Vernacular Classical	32. Structural system:	39. Changes (describe in box 28 cont.): <input type="checkbox"/> Addition(s) Date(s): <input type="checkbox"/> Altered Date(s): <input type="checkbox"/> Moved Date(s): <input type="checkbox"/> Other Date(s):
26. Plan shape:	33. Ext. wall cladding: brick	Endangered by:
27. Number of stories: 2	34. Foundation material: stone	40. Number of outbuildings (describe in box 40 cont.):
28. Number of bays (1st floor): 4	35. Basement type:	41. Further description of building features and associated resources on continuation page. <input type="checkbox"/>
29. Roof type: side gable	36. Front porch type/placement:	

OTHER

42. Current owner/address:	43. Form prepared by (name and org.): Landmarks Association of St. Louis	44. Survey date: 2006
		45. Date of revisions:

FOR SHPO USE:

Date entered in inventory:	Level of survey <input type="checkbox"/> reconnaissance <input type="checkbox"/> intensive	Additional research needed? <input type="checkbox"/> yes <input type="checkbox"/> no
National Register Status <input type="checkbox"/> listed <input type="checkbox"/> in listed district Name: <input type="checkbox"/> pending listing <input type="checkbox"/> eligible (individually) <input type="checkbox"/> eligible (district) <input type="checkbox"/> not eligible <input type="checkbox"/> not determined	Other:	



**ARCHITECTURAL/HISTORIC INVENTORY FORM**

---

SLC-AS-045-0680

Page 2

**ADDITIONAL INFORMATION:**

21. (cont.) History and significance. Expand box as necessary, or add continuation pages.

22. (cont.) Sources of information. Expand box as necessary, or add continuation pages.

40. (cont.) Description of environment and outbuildings. Expand box as necessary, or add continuation pages.

41. (cont.) Further description of important architectural features. Expand box as necessary, or add continuation pages.

Sanborn maps (1938) show this building was likely identical as the one next door at 7018-20 Minnesota. On this one, the dentilled brick cornice is intact but the windows are replacements and may have originally been in segmental arched openings. A gabled porch roof on wrought iron supports shelters two centered front doors.



MISSOURI DEPARTMENT OF NATURAL RESOURCES  
STATE HISTORIC PRESERVATION OFFICE, P.O. Box 176, Jefferson City, MO 6510

ARCHITECTURAL/HISTORIC INVENTORY FORM

1. Survey No. SLC-AS-045-0681		2. Survey Name: Carondelet	
3. County:		4. Address (Street No.) 7117	Street (name) Minnesota Avenue
5. City: St. Louis City	Vicinity: <input type="checkbox"/>	6. UTM:	
8. Historic name (if known):		9. Present/other name (if known):	
10. Ownership: <input type="checkbox"/> Private <input type="checkbox"/> Public		11a. Historic use (if known): multiple dwelling	11b. Current use: multiple dwelling

HISTORICAL INFORMATION

12. Construction date:	15. Architect:	18. Previously surveyed? <input type="checkbox"/> Cite survey name in box 22 cont. (page 3)
13. Significant date/period:	16. Builder/contractor:	19. On National Register? <input type="checkbox"/> indiv. <input type="checkbox"/> district Cite nomination name in box 22 cont. (page 3)
14. Area(s) of significance:	17. Original or significant owner:	20. National Register eligible? <input type="checkbox"/> individually eligible <input type="checkbox"/> district potential C <input type="checkbox"/> NC <input type="checkbox"/> <input type="checkbox"/> not eligible <input type="checkbox"/> not determined
21. History and significance on continuation page. <input type="checkbox"/>		22. Sources of information on continuation page. <input type="checkbox"/>

ARCHITECTURAL INFORMATION

23. Category of property: <input type="checkbox"/> building(s) <input type="checkbox"/> site <input type="checkbox"/> structure <input type="checkbox"/> object	30. Roof material: asphalt shingle	37. Windows: <input type="checkbox"/> historic <input type="checkbox"/> replacement Pane arrangement:
24. Vernacular or property type:	31. Chimney placement:	38. Acreage (rural): Visible from public road? <input type="checkbox"/>
25. Architectural Style: Vernacular Classical	32. Structural system:	39. Changes (describe in box 28 cont.): <input type="checkbox"/> Addition(s) Date(s): <input type="checkbox"/> Altered Date(s): <input type="checkbox"/> Moved Date(s): <input type="checkbox"/> Other Date(s):
26. Plan shape:	33. Ext. wall cladding: brick	Endangered by:
27. Number of stories: 2	34. Foundation material: stone	40. Number of outbuildings (describe in box 40 cont.):
28. Number of bays (1st floor): 3	35. Basement type:	41. Further description of building features and associated resources on continuation page. <input type="checkbox"/>
29. Roof type: hip	36. Front porch type/placement:	

OTHER

42. Current owner/address:	43. Form prepared by (name and org.): Landmarks Association of St. Louis	44. Survey date: 2006
		45. Date of revisions:

FOR SHPO USE:

Date entered in inventory:	Level of survey <input type="checkbox"/> reconnaissance <input type="checkbox"/> intensive	Additional research needed? <input type="checkbox"/> yes <input type="checkbox"/> no
National Register Status <input type="checkbox"/> listed <input type="checkbox"/> in listed district Name: <input type="checkbox"/> pending listing <input type="checkbox"/> eligible (individually) <input type="checkbox"/> eligible (district) <input type="checkbox"/> not eligible <input type="checkbox"/> not determined	Other:	



**ARCHITECTURAL/HISTORIC INVENTORY FORM**

---

SLC-AS-045-0681

Page 2

**ADDITIONAL INFORMATION:**

21. (cont.) History and significance. Expand box as necessary, or add continuation pages.

22. (cont.) Sources of information. Expand box as necessary, or add continuation pages.

40. (cont.) Description of environment and outbuildings. Expand box as necessary, or add continuation pages.

41. (cont.) Further description of important architectural features. Expand box as necessary, or add continuation pages.

The facade has two segmental arched window bays in both levels. The cornice has been removed. The entrance is on the side under a corner porch. Side windows are segmental arched (one has been brick-filled).



MISSOURI DEPARTMENT OF NATURAL RESOURCES  
STATE HISTORIC PRESERVATION OFFICE, P.O. Box 176, Jefferson City, MO 6510

**ARCHITECTURAL/HISTORIC INVENTORY FORM**

1. Survey No. SLC-AS-045-0682		2. Survey Name: Carondelet	
3. County:		4. Address (Street No.) 7118-20	Street (name) Minnesota Avenue
5. City: St. Louis City	Vicinity: <input type="checkbox"/>	6. UTM:	
8. Historic name (if known):		9. Present/other name (if known):	
10. Ownership: <input type="checkbox"/> Private <input type="checkbox"/> Public		11a. Historic use (if known): multiple dwelling	11b. Current use: multiple dwelling

**HISTORICAL INFORMATION**

12. Construction date:	15. Architect:	18. Previously surveyed? <input type="checkbox"/> Cite survey name in box 22 cont. (page 3)
13. Significant date/period:	16. Builder/contractor:	19. On National Register? <input type="checkbox"/> indiv. <input type="checkbox"/> district Cite nomination name in box 22 cont. (page 3)
14. Area(s) of significance:	17. Original or significant owner:	20. National Register eligible? <input type="checkbox"/> individually eligible <input type="checkbox"/> district potential C <input type="checkbox"/> NC <input type="checkbox"/> <input type="checkbox"/> not eligible <input type="checkbox"/> not determined
21. History and significance on continuation page. <input type="checkbox"/>		22. Sources of information on continuation page. <input type="checkbox"/>

**ARCHITECTURAL INFORMATION**

23. Category of property: <input type="checkbox"/> building(s) <input type="checkbox"/> site <input type="checkbox"/> structure <input type="checkbox"/> object	30. Roof material: asphalt shingle	37. Windows: <input type="checkbox"/> historic <input type="checkbox"/> replacement Pane arrangement:
24. Vernacular or property type:	31. Chimney placement:	38. Acreage (rural): Visible from public road? <input type="checkbox"/>
25. Architectural Style: Vernacular Classical	32. Structural system:	39. Changes (describe in box 28 cont.): <input type="checkbox"/> Addition(s) Date(s): <input type="checkbox"/> Altered Date(s): <input type="checkbox"/> Moved Date(s): <input type="checkbox"/> Other Date(s):
26. Plan shape:	33. Ext. wall cladding: brick	Endangered by:
27. Number of stories: 2	34. Foundation material: stone	
28. Number of bays (1st floor): 4	35. Basement type:	40. Number of outbuildings (describe in box 40 cont.):
29. Roof type: side gable	36. Front porch type/placement:	41. Further description of building features and associated resources on continuation page. <input type="checkbox"/>

**OTHER**

42. Current owner/address:	43. Form prepared by (name and org.): Landmarks Association of St. Louis	44. Survey date: 2006
		45. Date of revisions:

**FOR SHPO USE:**

Date entered in inventory:	Level of survey <input type="checkbox"/> reconnaissance <input type="checkbox"/> intensive	Additional research needed? <input type="checkbox"/> yes <input type="checkbox"/> no
National Register Status <input type="checkbox"/> listed <input type="checkbox"/> in listed district Name: <input type="checkbox"/> pending listing <input type="checkbox"/> eligible (individually) <input type="checkbox"/> eligible (district) <input type="checkbox"/> not eligible <input type="checkbox"/> not determined	Other:	



**ADDITIONAL INFORMATION:**

21. (cont.) History and significance. Expand box as necessary, or add continuation pages.

22. (cont.) Sources of information. Expand box as necessary, or add continuation pages.

40. (cont.) Description of environment and outbuildings. Expand box as necessary, or add continuation pages.

41. (cont.) Further description of important architectural features. Expand box as necessary, or add continuation pages.

The second story has four bays of segmental arched windows. Two transomed doors are centered on the facade between single segmental arched openings. A gabled porch on brick supports is not original but appears historic.





MISSOURI DEPARTMENT OF NATURAL RESOURCES  
STATE HISTORIC PRESERVATION OFFICE, P.O. Box 176, Jefferson City, MO 6510

ARCHITECTURAL/HISTORIC INVENTORY FORM

1. Survey No. SLC-AS-045-0683		2. Survey Name: Carondelet	
3. County:		4. Address (Street No.) 7119	Street (name) Minnesota Avenue
5. City: St. Louis City	Vicinity: <input type="checkbox"/>	6. UTM:	
8. Historic name (if known):		9. Present/other name (if known):	
10. Ownership: <input type="checkbox"/> Private <input type="checkbox"/> Public		11a. Historic use (if known): single dwelling	11b. Current use: single dwelling

HISTORICAL INFORMATION

12. Construction date:	15. Architect:	18. Previously surveyed? <input type="checkbox"/> Cite survey name in box 22 cont. (page 3)
13. Significant date/period:	16. Builder/contractor:	19. On National Register? <input type="checkbox"/> indiv. <input type="checkbox"/> district Cite nomination name in box 22 cont. (page 3)
14. Area(s) of significance:	17. Original or significant owner:	20. National Register eligible? <input type="checkbox"/> individually eligible <input type="checkbox"/> district potential C <input type="checkbox"/> NC <input type="checkbox"/> <input type="checkbox"/> not eligible <input type="checkbox"/> not determined
21. History and significance on continuation page. <input type="checkbox"/>		22. Sources of information on continuation page. <input type="checkbox"/>

ARCHITECTURAL INFORMATION

23. Category of property: <input type="checkbox"/> building(s) <input type="checkbox"/> site <input type="checkbox"/> structure <input type="checkbox"/> object	30. Roof material: asphalt shingle	37. Windows: <input type="checkbox"/> historic <input type="checkbox"/> replacement Pane arrangement:
24. Vernacular or property type:	31. Chimney placement:	38. Acreage (rural): Visible from public road? <input type="checkbox"/>
25. Architectural Style:	32. Structural system:	39. Changes (describe in box 28 cont.): <input type="checkbox"/> Addition(s) Date(s): <input type="checkbox"/> Altered Date(s): <input type="checkbox"/> Moved Date(s): <input type="checkbox"/> Other Date(s):
26. Plan shape:	33. Ext. wall cladding: brick veneer	Endangered by:
27. Number of stories: 1	34. Foundation material: concrete	40. Number of outbuildings (describe in box 40 cont.):
28. Number of bays (1st floor): 2	35. Basement type:	41. Further description of building features and associated resources on continuation page. <input type="checkbox"/>
29. Roof type: hip	36. Front porch type/placement:	

OTHER

42. Current owner/address:	43. Form prepared by (name and org.): Landmarks Association of St. Louis	44. Survey date: 2006
		45. Date of revisions:

FOR SHPO USE:

Date entered in inventory:	Level of survey <input type="checkbox"/> reconnaissance <input type="checkbox"/> intensive	Additional research needed? <input type="checkbox"/> yes <input type="checkbox"/> no
National Register Status <input type="checkbox"/> listed <input type="checkbox"/> in listed district Name: <input type="checkbox"/> pending listing <input type="checkbox"/> eligible (individually) <input type="checkbox"/> eligible (district) <input type="checkbox"/> not eligible <input type="checkbox"/> not determined	Other:	



**ARCHITECTURAL/HISTORIC INVENTORY FORM**

---

SLC-AS-045-0683

Page 2

**ADDITIONAL INFORMATION:**

21. (cont.) History and significance. Expand box as necessary, or add continuation pages.

22. (cont.) Sources of information. Expand box as necessary, or add continuation pages.

40. (cont.) Description of environment and outbuildings. Expand box as necessary, or add continuation pages.

41. (cont.) Further description of important architectural features. Expand box as necessary, or add continuation pages.

Ca. 1960s house with perma-stone base and brick veneer top. A door and picture window comprise the two bay facade (both openings have a metal awning).



MISSOURI DEPARTMENT OF NATURAL RESOURCES  
STATE HISTORIC PRESERVATION OFFICE, P.O. Box 176, Jefferson City, MO 6510

ARCHITECTURAL/HISTORIC INVENTORY FORM

1. Survey No. SLC-AS-045-0684		2. Survey Name: Carondelet	
3. County:		4. Address (Street No.) 7121	Street (name) Minnesota Avenue
5. City: St. Louis City	Vicinity: <input type="checkbox"/>	6. UTM:	
8. Historic name (if known):		9. Present/other name (if known):	
10. Ownership: <input type="checkbox"/> Private <input type="checkbox"/> Public		11a. Historic use (if known): single dwelling	11b. Current use: multiple dwelling

HISTORICAL INFORMATION

12. Construction date: 1885	15. Architect:	18. Previously surveyed? <input type="checkbox"/> Cite survey name in box 22 cont. (page 3)
13. Significant date/period:	16. Builder/contractor:	19. On National Register? <input type="checkbox"/> indiv. <input type="checkbox"/> district Cite nomination name in box 22 cont. (page 3)
14. Area(s) of significance:	17. Original or significant owner: Catherine Christ	20. National Register eligible? <input type="checkbox"/> individually eligible <input type="checkbox"/> district potential C <input type="checkbox"/> NC <input type="checkbox"/> <input type="checkbox"/> not eligible <input type="checkbox"/> not determined
21. History and significance on continuation page. <input type="checkbox"/>		22. Sources of information on continuation page. <input type="checkbox"/>

ARCHITECTURAL INFORMATION

23. Category of property: <input type="checkbox"/> building(s) <input type="checkbox"/> site <input type="checkbox"/> structure <input type="checkbox"/> object	30. Roof material: asphalt shingle	37. Windows: <input type="checkbox"/> historic <input type="checkbox"/> replacement Pane arrangement:
24. Vernacular or property type:	31. Chimney placement:	38. Acreage (rural): Visible from public road? <input type="checkbox"/>
25. Architectural Style: Vernacular Classical	32. Structural system:	39. Changes (describe in box 28 cont.): <input type="checkbox"/> Addition(s) Date(s): <input type="checkbox"/> Altered Date(s): <input type="checkbox"/> Moved Date(s): <input type="checkbox"/> Other Date(s):
26. Plan shape:	33. Ext. wall cladding: brick	Endangered by:
27. Number of stories: 2	34. Foundation material: stone	40. Number of outbuildings (describe in box 40 cont.):
28. Number of bays (1st floor): 3	35. Basement type:	41. Further description of building features and associated resources on continuation page. <input type="checkbox"/>
29. Roof type: hip	36. Front porch type/placement:	

OTHER

42. Current owner/address:	43. Form prepared by (name and org.): Landmarks Association of St. Louis	44. Survey date: 2006
		45. Date of revisions:

FOR SHPO USE:

Date entered in inventory:	Level of survey <input type="checkbox"/> reconnaissance <input type="checkbox"/> intensive	Additional research needed? <input type="checkbox"/> yes <input type="checkbox"/> no
National Register Status <input type="checkbox"/> listed <input type="checkbox"/> in listed district Name: <input type="checkbox"/> pending listing <input type="checkbox"/> eligible (individually) <input type="checkbox"/> eligible (district) <input type="checkbox"/> not eligible <input type="checkbox"/> not determined	Other:	



**ARCHITECTURAL/HISTORIC INVENTORY FORM**

---

SLC-AS-045-0684

Page 2

**ADDITIONAL INFORMATION:**

21. (cont.) History and significance. Expand box as necessary, or add continuation pages.

22. (cont.) Sources of information. Expand box as necessary, or add continuation pages.

40. (cont.) Description of environment and outbuildings. Expand box as necessary, or add continuation pages.

41. (cont.) Further description of important architectural features. Expand box as necessary, or add continuation pages.

Low-pitched hipped roof has brick cornice on facade and on side. Three segmental arched bays in each level. The entrance bay has a recessed door with transom.



MISSOURI DEPARTMENT OF NATURAL RESOURCES  
STATE HISTORIC PRESERVATION OFFICE, P.O. Box 176, Jefferson City, MO 6510

**ARCHITECTURAL/HISTORIC INVENTORY FORM**

1. Survey No. SLC-AS-045-0685		2. Survey Name: Carondelet	
3. County:		4. Address (Street No.) 7122	Street (name) Minnesota Avenue
5. City: St. Louis City	Vicinity: <input type="checkbox"/>	6. UTM:	
8. Historic name (if known):		7. Township/Range/Section:	
9. Present/other name (if known):			
10. Ownership: <input type="checkbox"/> Private <input type="checkbox"/> Public		11a. Historic use (if known): single dwelling	11b. Current use: single dwelling

**HISTORICAL INFORMATION**

12. Construction date: 1903	15. Architect: Thielker Bros.	18. Previously surveyed? <input type="checkbox"/> Cite survey name in box 22 cont. (page 3)
13. Significant date/period:	16. Builder/contractor:	19. On National Register? <input type="checkbox"/> indiv. <input type="checkbox"/> district Cite nomination name in box 22 cont. (page 3)
14. Area(s) of significance:	17. Original or significant owner: Frankenbach, Chas.	20. National Register eligible? <input type="checkbox"/> individually eligible <input type="checkbox"/> district potential C <input type="checkbox"/> NC <input type="checkbox"/> <input type="checkbox"/> not eligible <input type="checkbox"/> not determined
21. History and significance on continuation page. <input type="checkbox"/>		22. Sources of information on continuation page. <input type="checkbox"/>

**ARCHITECTURAL INFORMATION**

23. Category of property: <input type="checkbox"/> building(s) <input type="checkbox"/> site <input type="checkbox"/> structure <input type="checkbox"/> object	30. Roof material:	37. Windows: <input type="checkbox"/> historic <input type="checkbox"/> replacement Pane arrangement:
24. Vernacular or property type:	31. Chimney placement:	38. Acreage (rural): Visible from public road? <input type="checkbox"/>
25. Architectural Style: Shaped Parapet	32. Structural system:	39. Changes (describe in box 28 cont.): <input type="checkbox"/> Addition(s) Date(s): <input type="checkbox"/> Altered Date(s): <input type="checkbox"/> Moved Date(s): <input type="checkbox"/> Other Date(s):
26. Plan shape:	33. Ext. wall cladding: brick	Endangered by:
27. Number of stories: 1	34. Foundation material: stone	
28. Number of bays (1st floor): 3	35. Basement type:	40. Number of outbuildings (describe in box 40 cont.):
29. Roof type: flat	36. Front porch type/placement:	41. Further description of building features and associated resources on continuation page. <input type="checkbox"/>

**OTHER**

42. Current owner/address:	43. Form prepared by (name and org.): Landmarks Association of St. Louis	44. Survey date: 2006
		45. Date of revisions:

**FOR SHPO USE:**

Date entered in inventory:	Level of survey <input type="checkbox"/> reconnaissance <input type="checkbox"/> intensive	Additional research needed? <input type="checkbox"/> yes <input type="checkbox"/> no
National Register Status <input type="checkbox"/> listed <input type="checkbox"/> in listed district Name: <input type="checkbox"/> pending listing <input type="checkbox"/> eligible (individually) <input type="checkbox"/> eligible (district) <input type="checkbox"/> not eligible <input type="checkbox"/> not determined	Other:	



### **ADDITIONAL INFORMATION:**

21. (cont.) History and significance. Expand box as necessary, or add continuation pages.

22. (cont.) Sources of information. Expand box as necessary, or add continuation pages.

40. (cont.) Description of environment and outbuildings. Expand box as necessary, or add continuation pages.

41. (cont.) Further description of important architectural features. Expand box as necessary, or add continuation pages.

The three-bay facade is comprised of a door under a metal awning and two segmental arched window bays. A brick cornice with molded brick decoration extends across the top of the two window bays.



MISSOURI DEPARTMENT OF NATURAL RESOURCES  
STATE HISTORIC PRESERVATION OFFICE, P.O. Box 176, Jefferson City, MO 6510

**ARCHITECTURAL/HISTORIC INVENTORY FORM**

1. Survey No. SLC-AS-045-0686		2. Survey Name: Carondelet	
3. County:		4. Address (Street No.) 7123	Street (name) Minnesota Avenue
5. City: St. Louis City	Vicinity: <input type="checkbox"/>	6. UTM:	
8. Historic name (if known):		9. Present/other name (if known):	
10. Ownership: <input type="checkbox"/> Private <input type="checkbox"/> Public		11a. Historic use (if known): single dwelling	11b. Current use: single dwelling

**HISTORICAL INFORMATION**

12. Construction date:	15. Architect:	18. Previously surveyed? <input type="checkbox"/> Cite survey name in box 22 cont. (page 3)
13. Significant date/period:	16. Builder/contractor:	19. On National Register? <input type="checkbox"/> indiv. <input type="checkbox"/> district Cite nomination name in box 22 cont. (page 3)
14. Area(s) of significance:	17. Original or significant owner:	20. National Register eligible? <input type="checkbox"/> individually eligible <input type="checkbox"/> district potential C <input type="checkbox"/> NC <input type="checkbox"/> <input type="checkbox"/> not eligible <input type="checkbox"/> not determined
21. History and significance on continuation page. <input type="checkbox"/>		22. Sources of information on continuation page. <input type="checkbox"/>

**ARCHITECTURAL INFORMATION**

23. Category of property: <input type="checkbox"/> building(s) <input type="checkbox"/> site <input type="checkbox"/> structure <input type="checkbox"/> object	30. Roof material: asphalt shingle	37. Windows: <input type="checkbox"/> historic <input type="checkbox"/> replacement Pane arrangement:
24. Vernacular or property type:	31. Chimney placement:	38. Acreage (rural): Visible from public road? <input type="checkbox"/>
25. Architectural Style:	32. Structural system:	39. Changes (describe in box 28 cont.): <input type="checkbox"/> Addition(s) Date(s): <input type="checkbox"/> Altered Date(s): <input type="checkbox"/> Moved Date(s): <input type="checkbox"/> Other Date(s):
26. Plan shape:	33. Ext. wall cladding: brick veneer	Endangered by:
27. Number of stories: 1	34. Foundation material: concrete	40. Number of outbuildings (describe in box 40 cont.):
28. Number of bays (1st floor): 2	35. Basement type:	41. Further description of building features and associated resources on continuation page. <input type="checkbox"/>
29. Roof type: hip	36. Front porch type/placement:	

**OTHER**

42. Current owner/address:	43. Form prepared by (name and org.): Landmarks Association of St. Louis	44. Survey date: 2006
		45. Date of revisions:

**FOR SHPO USE:**

Date entered in inventory:	Level of survey <input checked="" type="checkbox"/> reconnaissance <input type="checkbox"/> intensive	Additional research needed? <input type="checkbox"/> yes <input type="checkbox"/> no
National Register Status <input type="checkbox"/> listed <input type="checkbox"/> in listed district Name: <input type="checkbox"/> pending listing <input type="checkbox"/> eligible (individually) <input type="checkbox"/> eligible (district) <input type="checkbox"/> not eligible <input type="checkbox"/> not determined	Other:	



**ADDITIONAL INFORMATION:**

21. (cont.) History and significance. Expand box as necessary, or add continuation pages.
22. (cont.) Sources of information. Expand box as necessary, or add continuation pages.
40. (cont.) Description of environment and outbuildings. Expand box as necessary, or add continuation pages.
41. (cont.) Further description of important architectural features. Expand box as necessary, or add continuation pages.
- Ca. 1960s house with perma-stone base and brick veneer top. A door and picture window comprise the two bay facade (both openings have a metal awning).





MISSOURI DEPARTMENT OF NATURAL RESOURCES  
STATE HISTORIC PRESERVATION OFFICE, P.O. Box 176, Jefferson City, MO 6510

**ARCHITECTURAL/HISTORIC INVENTORY FORM**

1. Survey No. SLC-AS-045-0687		2. Survey Name: Carondelet	
3. County:		4. Address (Street No.) 7127	Street (name) Minnesota Avenue
5. City: St. Louis City	Vicinity: <input type="checkbox"/>	6. UTM:	
8. Historic name (if known):		9. Present/other name (if known):	
10. Ownership: <input type="checkbox"/> Private <input type="checkbox"/> Public		11a. Historic use (if known): multiple dwelling	11b. Current use: multiple dwelling

**HISTORICAL INFORMATION**

12. Construction date:	15. Architect:	18. Previously surveyed? <input type="checkbox"/> Cite survey name in box 22 cont. (page 3)
13. Significant date/period:	16. Builder/contractor:	19. On National Register? <input type="checkbox"/> indiv. <input type="checkbox"/> district Cite nomination name in box 22 cont. (page 3)
14. Area(s) of significance:	17. Original or significant owner:	20. National Register eligible? <input type="checkbox"/> individually eligible <input type="checkbox"/> district potential C <input type="checkbox"/> NC <input type="checkbox"/> <input type="checkbox"/> not eligible <input type="checkbox"/> not determined
21. History and significance on continuation page. <input type="checkbox"/>		22. Sources of information on continuation page. <input type="checkbox"/>

**ARCHITECTURAL INFORMATION**

23. Category of property: <input type="checkbox"/> building(s) <input type="checkbox"/> site <input type="checkbox"/> structure <input type="checkbox"/> object	30. Roof material:	37. Windows: <input type="checkbox"/> historic <input type="checkbox"/> replacement Pane arrangement:
24. Vernacular or property type:	31. Chimney placement:	38. Acreage (rural): Visible from public road? <input type="checkbox"/>
25. Architectural Style: Italianate	32. Structural system:	39. Changes (describe in box 28 cont.): <input type="checkbox"/> Addition(s) Date(s): <input type="checkbox"/> Altered Date(s): <input type="checkbox"/> Moved Date(s): <input type="checkbox"/> Other Date(s):
26. Plan shape:	33. Ext. wall cladding: brick	Endangered by:
27. Number of stories: 2	34. Foundation material: stone	40. Number of outbuildings (describe in box 40 cont.):
28. Number of bays (1st floor): 3	35. Basement type:	41. Further description of building features and associated resources on continuation page. <input type="checkbox"/>
29. Roof type: flat	36. Front porch type/placement:	

**OTHER**

42. Current owner/address:	43. Form prepared by (name and org.): Landmarks Association of St. Louis	44. Survey date: 2006
		45. Date of revisions:

**FOR SHPO USE:**

Date entered in inventory:	Level of survey <input type="checkbox"/> reconnaissance <input type="checkbox"/> intensive	Additional research needed? <input type="checkbox"/> yes <input type="checkbox"/> no
National Register Status <input type="checkbox"/> listed <input type="checkbox"/> in listed district Name: <input type="checkbox"/> pending listing <input type="checkbox"/> eligible (individually) <input type="checkbox"/> eligible (district) <input type="checkbox"/> not eligible <input type="checkbox"/> not determined	Other:	



**ADDITIONAL INFORMATION:**

21. (cont.) History and significance. Expand box as necessary, or add continuation pages.

22. (cont.) Sources of information. Expand box as necessary, or add continuation pages.

40. (cont.) Description of environment and outbuildings. Expand box as necessary, or add continuation pages.

41. (cont.) Further description of important architectural features. Expand box as necessary, or add continuation pages.

Wood cornice is highly decorated with wood brackets. All facade openings (three in both levels) are segmental arched. The entrance bay has been altered some (paneling replaced with siding) but its opening remains intact.



MISSOURI DEPARTMENT OF NATURAL RESOURCES  
STATE HISTORIC PRESERVATION OFFICE, P.O. Box 176, Jefferson City, MO 6510

ARCHITECTURAL/HISTORIC INVENTORY FORM

1. Survey No. SLC-AS-045-0688		2. Survey Name: Carondelet	
3. County:		4. Address (Street No.) 7206	Street (name) Minnesota Avenue
5. City: St. Louis City	Vicinity: <input type="checkbox"/>	6. UTM:	
8. Historic name (if known):		9. Present/other name (if known):	
10. Ownership: <input type="checkbox"/> Private <input type="checkbox"/> Public		11a. Historic use (if known): single dwelling	11b. Current use: multiple dwelling

HISTORICAL INFORMATION

12. Construction date:	15. Architect:	18. Previously surveyed? <input type="checkbox"/> Cite survey name in box 22 cont. (page 3)
13. Significant date/period:	16. Builder/contractor:	19. On National Register? <input type="checkbox"/> indiv. <input type="checkbox"/> district Cite nomination name in box 22 cont. (page 3)
14. Area(s) of significance:	17. Original or significant owner:	20. National Register eligible? <input type="checkbox"/> individually eligible <input type="checkbox"/> district potential C <input type="checkbox"/> NC <input type="checkbox"/> <input type="checkbox"/> not eligible <input type="checkbox"/> not determined
21. History and significance on continuation page. <input type="checkbox"/>		22. Sources of information on continuation page. <input type="checkbox"/>

ARCHITECTURAL INFORMATION

23. Category of property: <input type="checkbox"/> building(s) <input type="checkbox"/> site <input type="checkbox"/> structure <input type="checkbox"/> object	30. Roof material: asphalt shingle	37. Windows: <input type="checkbox"/> historic <input type="checkbox"/> replacement Pane arrangement:
24. Vernacular or property type:	31. Chimney placement:	38. Acreage (rural): Visible from public road? <input type="checkbox"/>
25. Architectural Style: Vernacular Classical	32. Structural system:	39. Changes (describe in box 28 cont.): <input type="checkbox"/> Addition(s) Date(s): <input type="checkbox"/> Altered Date(s): <input type="checkbox"/> Moved Date(s): <input type="checkbox"/> Other Date(s):
26. Plan shape:	33. Ext. wall cladding: brick	Endangered by:
27. Number of stories: 2	34. Foundation material: stone	40. Number of outbuildings (describe in box 40 cont.):
28. Number of bays (1st floor): 3	35. Basement type:	41. Further description of building features and associated resources on continuation page. <input type="checkbox"/>
29. Roof type: side gable	36. Front porch type/placement:	

OTHER

42. Current owner/address:	43. Form prepared by (name and org.): Landmarks Association of St. Louis	44. Survey date: 2006
		45. Date of revisions:

FOR SHPO USE:

Date entered in inventory:	Level of survey <input type="checkbox"/> reconnaissance <input type="checkbox"/> intensive	Additional research needed? <input type="checkbox"/> yes <input type="checkbox"/> no
National Register Status <input type="checkbox"/> listed <input type="checkbox"/> in listed district Name: <input type="checkbox"/> pending listing <input type="checkbox"/> eligible (individually) <input type="checkbox"/> eligible (district) <input type="checkbox"/> not eligible <input type="checkbox"/> not determined	Other:	



**ARCHITECTURAL/HISTORIC INVENTORY FORM**

---

SLC-AS-045-0688

Page 2

**ADDITIONAL INFORMATION:**

21. (cont.) History and significance. Expand box as necessary, or add continuation pages.

22. (cont.) Sources of information. Expand box as necessary, or add continuation pages.

40. (cont.) Description of environment and outbuildings. Expand box as necessary, or add continuation pages.

41. (cont.) Further description of important architectural features. Expand box as necessary, or add continuation pages.

The first story has a rectangular entrance bay with two recessed doors and two segmental arched windows. The second story has three bays of rectangular windows.



**ARCHITECTURAL/HISTORIC INVENTORY FORM**

1. Survey No. SLC-AS-045-0689		2. Survey Name: Carondelet	
3. County:		4. Address (Street No.) 7209	Street (name) Minnesota Avenue
5. City: St. Louis City	Vicinity: <input type="checkbox"/>	6. UTM:	
8. Historic name (if known):		9. Present/other name (if known):	
10. Ownership: <input type="checkbox"/> Private <input type="checkbox"/> Public		11a. Historic use (if known): single dwelling	11b. Current use: single dwelling

**HISTORICAL INFORMATION**

12. Construction date:	15. Architect:	18. Previously surveyed? <input type="checkbox"/> Cite survey name in box 22 cont. (page 3)
13. Significant date/period:	16. Builder/contractor:	19. On National Register? <input type="checkbox"/> indiv. <input type="checkbox"/> district Cite nomination name in box 22 cont. (page 3)
14. Area(s) of significance:	17. Original or significant owner:	20. National Register eligible? <input type="checkbox"/> individually eligible <input type="checkbox"/> district potential C <input type="checkbox"/> NC <input type="checkbox"/> <input type="checkbox"/> not eligible <input type="checkbox"/> not determined
21. History and significance on continuation page. <input type="checkbox"/>		22. Sources of information on continuation page. <input type="checkbox"/>

**ARCHITECTURAL INFORMATION**

23. Category of property: <input type="checkbox"/> building(s) <input type="checkbox"/> site <input type="checkbox"/> structure <input type="checkbox"/> object	30. Roof material: asphalt shingle	37. Windows: <input type="checkbox"/> historic <input type="checkbox"/> replacement Pane arrangement:
24. Vernacular or property type:	31. Chimney placement:	38. Acreage (rural): Visible from public road? <input type="checkbox"/>
25. Architectural Style:	32. Structural system:	39. Changes (describe in box 28 cont.): <input type="checkbox"/> Addition(s) Date(s): <input type="checkbox"/> Altered Date(s): <input type="checkbox"/> Moved Date(s): <input type="checkbox"/> Other Date(s):
26. Plan shape:	33. Ext. wall cladding: frame with vinyl siding	Endangered by:
27. Number of stories: 1	34. Foundation material: concrete	40. Number of outbuildings (describe in box 40 cont.):
28. Number of bays (1st floor): 3	35. Basement type:	41. Further description of building features and associated resources on continuation page. <input type="checkbox"/>
29. Roof type: front gable	36. Front porch type/placement:	

**OTHER**

42. Current owner/address:	43. Form prepared by (name and org.): Landmarks Association of St. Louis	44. Survey date: 2006
		45. Date of revisions:

**FOR SHPO USE:**

Date entered in inventory:	Level of survey <input type="checkbox"/> reconnaissance <input type="checkbox"/> intensive	Additional research needed? <input type="checkbox"/> yes <input type="checkbox"/> no
National Register Status <input type="checkbox"/> listed <input type="checkbox"/> in listed district Name: <input type="checkbox"/> pending listing <input type="checkbox"/> eligible (individually) <input type="checkbox"/> eligible (district) <input type="checkbox"/> not eligible <input type="checkbox"/> not determined	Other:	



**ADDITIONAL INFORMATION:**

- 21. (cont.) History and significance. Expand box as necessary, or add continuation pages.
- 22. (cont.) Sources of information. Expand box as necessary, or add continuation pages.
- 40. (cont.) Description of environment and outbuildings. Expand box as necessary, or add continuation pages.
- 41. (cont.) Further description of important architectural features. Expand box as necessary, or add continuation pages.

Ca. 1970s frame house with a low-pitched gable roof and gabled porch at center entrance.



MISSOURI DEPARTMENT OF NATURAL RESOURCES  
STATE HISTORIC PRESERVATION OFFICE, P.O. Box 176, Jefferson City, MO 6510

**ARCHITECTURAL/HISTORIC INVENTORY FORM**

1. Survey No. SLC-AS-045-0690		2. Survey Name: Carondelet	
3. County:		4. Address (Street No.) 7210	Street (name) Minnesota Avenue
5. City: St. Louis City	Vicinity: <input type="checkbox"/>	6. UTM:	
7. Township/Range/Section:		8. Historic name (if known):	
9. Present/other name (if known):		10. Ownership: <input type="checkbox"/> Private <input type="checkbox"/> Public	
11a. Historic use (if known): single dwelling		11b. Current use: single dwelling	

**HISTORICAL INFORMATION**

12. Construction date:	15. Architect:	18. Previously surveyed? <input type="checkbox"/> Cite survey name in box 22 cont. (page 3)
13. Significant date/period:	16. Builder/contractor:	19. On National Register? <input type="checkbox"/> indiv. <input type="checkbox"/> district Cite nomination name in box 22 cont. (page 3)
14. Area(s) of significance:	17. Original or significant owner:	20. National Register eligible? <input type="checkbox"/> individually eligible <input type="checkbox"/> district potential C <input type="checkbox"/> NC <input type="checkbox"/> <input type="checkbox"/> not eligible <input type="checkbox"/> not determined
21. History and significance on continuation page. <input type="checkbox"/>		22. Sources of information on continuation page. <input type="checkbox"/>

**ARCHITECTURAL INFORMATION**

23. Category of property: <input type="checkbox"/> building(s) <input type="checkbox"/> site <input type="checkbox"/> structure <input type="checkbox"/> object	30. Roof material:	37. Windows: <input type="checkbox"/> historic <input type="checkbox"/> replacement Pane arrangement:
24. Vernacular or property type:	31. Chimney placement:	38. Acreage (rural): Visible from public road? <input type="checkbox"/>
25. Architectural Style: Flat Roof with Parapet	32. Structural system:	39. Changes (describe in box 28 cont.): <input type="checkbox"/> Addition(s) Date(s): <input type="checkbox"/> Altered Date(s): <input type="checkbox"/> Moved Date(s): <input type="checkbox"/> Other Date(s):
26. Plan shape:	33. Ext. wall cladding: brick	Endangered by:
27. Number of stories: 1	34. Foundation material: stone	40. Number of outbuildings (describe in box 40 cont.):
28. Number of bays (1st floor): 2	35. Basement type:	41. Further description of building features and associated resources on continuation page. <input type="checkbox"/>
29. Roof type: flat	36. Front porch type/placement:	

**OTHER**

42. Current owner/address:	43. Form prepared by (name and org.): Landmarks Association of St. Louis	44. Survey date: 2006
		45. Date of revisions:

**FOR SHPO USE:**

Date entered in inventory:	Level of survey <input type="checkbox"/> reconnaissance <input type="checkbox"/> intensive	Additional research needed? <input type="checkbox"/> yes <input type="checkbox"/> no
National Register Status <input type="checkbox"/> listed <input type="checkbox"/> in listed district Name: <input type="checkbox"/> pending listing <input type="checkbox"/> eligible (individually) <input type="checkbox"/> eligible (district) <input type="checkbox"/> not eligible <input type="checkbox"/> not determined	Other:	



**ARCHITECTURAL/HISTORIC INVENTORY FORM**

---

SLC-AS-045-0690

Page 2

**ADDITIONAL INFORMATION:**

21. (cont.) History and significance. Expand box as necessary, or add continuation pages.

22. (cont.) Sources of information. Expand box as necessary, or add continuation pages.

40. (cont.) Description of environment and outbuildings. Expand box as necessary, or add continuation pages.

41. (cont.) Further description of important architectural features. Expand box as necessary, or add continuation pages.

A corbelled brick cornice extends across the two bay facade. The bays are segmental arched windows with awnings. Two entrances are on the side.





MISSOURI DEPARTMENT OF NATURAL RESOURCES  
STATE HISTORIC PRESERVATION OFFICE, P.O. Box 176, Jefferson City, MO 6510

**ARCHITECTURAL/HISTORIC INVENTORY FORM**

1. Survey No. SLC-AS-045-0691		2. Survey Name: Carondelet	
3. County:		4. Address (Street No.) 7211-13	Street (name) Minnesota Avenue
5. City: St. Louis City	Vicinity: <input type="checkbox"/>	6. UTM:	
8. Historic name (if known):		9. Present/other name (if known):	
10. Ownership: <input type="checkbox"/> Private <input type="checkbox"/> Public		11a. Historic use (if known): multiple dwelling	11b. Current use: multiple dwelling

**HISTORICAL INFORMATION**

12. Construction date: 1905	15. Architect: Theby, A.E.	18. Previously surveyed? <input type="checkbox"/> Cite survey name in box 22 cont. (page 3)
13. Significant date/period:	16. Builder/contractor:	19. On National Register? <input type="checkbox"/> indiv. <input type="checkbox"/> district Cite nomination name in box 22 cont. (page 3)
14. Area(s) of significance:	17. Original or significant owner: Taubold, C.J.	20. National Register eligible? <input type="checkbox"/> individually eligible <input type="checkbox"/> district potential C <input type="checkbox"/> NC <input type="checkbox"/> <input type="checkbox"/> not eligible <input type="checkbox"/> not determined
21. History and significance on continuation page. <input type="checkbox"/>		22. Sources of information on continuation page. <input type="checkbox"/>

**ARCHITECTURAL INFORMATION**

23. Category of property: <input type="checkbox"/> building(s) <input type="checkbox"/> site <input type="checkbox"/> structure <input type="checkbox"/> object	30. Roof material: asphalt	37. Windows: <input type="checkbox"/> historic <input type="checkbox"/> replacement Pane arrangement:
24. Vernacular or property type:	31. Chimney placement:	38. Acreage (rural): Visible from public road? <input type="checkbox"/>
25. Architectural Style:	32. Structural system:	39. Changes (describe in box 28 cont.): <input type="checkbox"/> Addition(s) Date(s): <input type="checkbox"/> Altered Date(s): <input type="checkbox"/> Moved Date(s): <input type="checkbox"/> Other Date(s):
26. Plan shape:	33. Ext. wall cladding: frame with siding	Endangered by:
27. Number of stories: 2	34. Foundation material: stone	
28. Number of bays (1st floor): 4	35. Basement type:	40. Number of outbuildings (describe in box 40 cont.):
29. Roof type: hip	36. Front porch type/placement:	41. Further description of building features and associated resources on continuation page. <input type="checkbox"/>

**OTHER**

42. Current owner/address:	43. Form prepared by (name and org.): Landmarks Association of St. Louis	44. Survey date: 2006
		45. Date of revisions:

**FOR SHPO USE:**

Date entered in inventory:	Level of survey <input checked="" type="checkbox"/> reconnaissance <input type="checkbox"/> intensive	Additional research needed? <input type="checkbox"/> yes <input type="checkbox"/> no
National Register Status <input type="checkbox"/> listed <input type="checkbox"/> in listed district Name: <input type="checkbox"/> pending listing <input type="checkbox"/> eligible (individually) <input type="checkbox"/> eligible (district) <input type="checkbox"/> not eligible <input type="checkbox"/> not determined	Other:	



**ARCHITECTURAL/HISTORIC INVENTORY FORM**

SLC-AS-045-0691

Page 2

**ADDITIONAL INFORMATION:**

21. (cont.) History and significance. Expand box as necessary, or add continuation pages.

22. (cont.) Sources of information. Expand box as necessary, or add continuation pages.

40. (cont.) Description of environment and outbuildings. Expand box as necessary, or add continuation pages.

41. (cont.) Further description of important architectural features. Expand box as necessary, or add continuation pages.

The building's form is intact but the openings have been altered - sliding windows and new doors replace the original. The porch is full-length on wood supports.



MISSOURI DEPARTMENT OF NATURAL RESOURCES  
STATE HISTORIC PRESERVATION OFFICE, P.O. Box 176, Jefferson City, MO 6510

ARCHITECTURAL/HISTORIC INVENTORY FORM

1. Survey No. SLC-AS-045-0692		2. Survey Name: Carondelet	
3. County:		4. Address (Street No.) 7216	Street (name) Minnesota Avenue
5. City: St. Louis City	Vicinity: <input type="checkbox"/>	6. UTM:	
8. Historic name (if known):		9. Present/other name (if known):	
10. Ownership: <input type="checkbox"/> Private <input type="checkbox"/> Public		11a. Historic use (if known): multiple dwelling	11b. Current use: multiple dwelling

HISTORICAL INFORMATION

12. Construction date: 1896	15. Architect:	18. Previously surveyed? <input type="checkbox"/> Cite survey name in box 22 cont. (page 3)
13. Significant date/period:	16. Builder/contractor:	19. On National Register? <input type="checkbox"/> indiv. <input type="checkbox"/> district Cite nomination name in box 22 cont. (page 3)
14. Area(s) of significance:	17. Original or significant owner: Geo. F. Stephens	20. National Register eligible? <input type="checkbox"/> individually eligible <input type="checkbox"/> district potential C <input type="checkbox"/> NC <input type="checkbox"/> <input type="checkbox"/> not eligible <input type="checkbox"/> not determined
21. History and significance on continuation page. <input type="checkbox"/>		22. Sources of information on continuation page. <input type="checkbox"/>

ARCHITECTURAL INFORMATION

23. Category of property: <input type="checkbox"/> building(s) <input type="checkbox"/> site <input type="checkbox"/> structure <input type="checkbox"/> object	30. Roof material:	37. Windows: <input type="checkbox"/> historic <input type="checkbox"/> replacement Pane arrangement:
24. Vernacular or property type:	31. Chimney placement:	38. Acreage (rural): Visible from public road? <input type="checkbox"/>
25. Architectural Style: Flat Roof	32. Structural system:	39. Changes (describe in box 28 cont.): <input type="checkbox"/> Addition(s) Date(s): <input type="checkbox"/> Altered Date(s): <input type="checkbox"/> Moved Date(s): <input type="checkbox"/> Other Date(s):
26. Plan shape:	33. Ext. wall cladding: brick	Endangered by:
27. Number of stories: 2	34. Foundation material: stone	40. Number of outbuildings (describe in box 40 cont.):
28. Number of bays (1st floor): 3	35. Basement type:	41. Further description of building features and associated resources on continuation page. <input type="checkbox"/>
29. Roof type: flat	36. Front porch type/placement:	

OTHER

42. Current owner/address:	43. Form prepared by (name and org.): Landmarks Association of St. Louis	44. Survey date: 2006
		45. Date of revisions:

FOR SHPO USE:

Date entered in inventory:	Level of survey <input type="checkbox"/> reconnaissance <input type="checkbox"/> intensive	Additional research needed? <input type="checkbox"/> yes <input type="checkbox"/> no
National Register Status <input type="checkbox"/> listed <input type="checkbox"/> in listed district Name: <input type="checkbox"/> pending listing <input type="checkbox"/> eligible (individually) <input type="checkbox"/> eligible (district) <input type="checkbox"/> not eligible <input type="checkbox"/> not determined	Other:	



**ADDITIONAL INFORMATION:**

21. (cont.) History and significance. Expand box as necessary, or add continuation pages.

22. (cont.) Sources of information. Expand box as necessary, or add continuation pages.

40. (cont.) Description of environment and outbuildings. Expand box as necessary, or add continuation pages.

41. (cont.) Further description of important architectural features. Expand box as necessary, or add continuation pages.

The L-shaped facade has a paired window bay in the section closest to the street and a door and single window in the recessed part of the facade. The dentilled cornice is missing from the facade but is intact on the side.



MISSOURI DEPARTMENT OF NATURAL RESOURCES  
STATE HISTORIC PRESERVATION OFFICE, P.O. Box 176, Jefferson City, MO 6510

**ARCHITECTURAL/HISTORIC INVENTORY FORM**

1. Survey No. SLC-AS-045-0693		2. Survey Name: Carondelet	
3. County:		4. Address (Street No.) 7217-19	Street (name) Minnesota Avenue
5. City: St. Louis City	Vicinity: <input type="checkbox"/>	6. UTM:	
8. Historic name (if known):		9. Present/other name (if known):	
10. Ownership: <input type="checkbox"/> Private <input type="checkbox"/> Public		11a. Historic use (if known): multiple dwelling	11b. Current use: single dwelling

**HISTORICAL INFORMATION**

12. Construction date:	15. Architect:	18. Previously surveyed? <input type="checkbox"/> Cite survey name in box 22 cont. (page 3)
13. Significant date/period:	16. Builder/contractor:	19. On National Register? <input type="checkbox"/> indiv. <input type="checkbox"/> district Cite nomination name in box 22 cont. (page 3)
14. Area(s) of significance:	17. Original or significant owner:	20. National Register eligible? <input type="checkbox"/> individually eligible <input type="checkbox"/> district potential C <input type="checkbox"/> NC <input type="checkbox"/> <input type="checkbox"/> not eligible <input type="checkbox"/> not determined
21. History and significance on continuation page. <input type="checkbox"/>		22. Sources of information on continuation page. <input type="checkbox"/>

**ARCHITECTURAL INFORMATION**

23. Category of property: <input type="checkbox"/> building(s) <input type="checkbox"/> site <input type="checkbox"/> structure <input type="checkbox"/> object	30. Roof material: asphalt	37. Windows: <input type="checkbox"/> historic <input type="checkbox"/> replacement Pane arrangement:
24. Vernacular or property type:	31. Chimney placement:	38. Acreage (rural): Visible from public road? <input type="checkbox"/>
25. Architectural Style:	32. Structural system:	39. Changes (describe in box 28 cont.): <input type="checkbox"/> Addition(s) Date(s): <input type="checkbox"/> Altered Date(s): <input type="checkbox"/> Moved Date(s): <input type="checkbox"/> Other Date(s):
26. Plan shape:	33. Ext. wall cladding: frame with siding	Endangered by:
27. Number of stories: 2	34. Foundation material: stone	40. Number of outbuildings (describe in box 40 cont.):
28. Number of bays (1st floor): 3	35. Basement type:	41. Further description of building features and associated resources on continuation page. <input type="checkbox"/>
29. Roof type: hip	36. Front porch type/placement:	

**OTHER**

42. Current owner/address:	43. Form prepared by (name and org.): Landmarks Association of St. Louis	44. Survey date: 2006
		45. Date of revisions:

**FOR SHPO USE:**

Date entered in inventory:	Level of survey <input type="checkbox"/> reconnaissance <input type="checkbox"/> intensive	Additional research needed? <input type="checkbox"/> yes <input type="checkbox"/> no
National Register Status <input type="checkbox"/> listed <input type="checkbox"/> in listed district Name: <input type="checkbox"/> pending listing <input type="checkbox"/> eligible (individually) <input type="checkbox"/> eligible (district) <input type="checkbox"/> not eligible <input type="checkbox"/> not determined	Other:	



**ARCHITECTURAL/HISTORIC INVENTORY FORM**

---

SLC-AS-045-0693

Page 2

**ADDITIONAL INFORMATION:**

21. (cont.) History and significance. Expand box as necessary, or add continuation pages.

22. (cont.) Sources of information. Expand box as necessary, or add continuation pages.

40. (cont.) Description of environment and outbuildings. Expand box as necessary, or add continuation pages.

41. (cont.) Further description of important architectural features. Expand box as necessary, or add continuation pages.

Sanborn maps indicate this had a plan identical to 7211-13 next door. The building is covered in siding and has altered openings. A gabled overhang on wrought iron supports sits over the entrance.



**ARCHITECTURAL/HISTORIC INVENTORY FORM**

1. Survey No. SLC-AS-045-0694		2. Survey Name: Carondelet	
3. County:		4. Address (Street No.) 7218	Street (name) Minnesota Avenue
5. City: St. Louis City	Vicinity: <input type="checkbox"/>	6. UTM:	
8. Historic name (if known):		9. Present/other name (if known):	
10. Ownership: <input type="checkbox"/> Private <input type="checkbox"/> Public		11a. Historic use (if known): single dwelling	11b. Current use: single dwelling

**HISTORICAL INFORMATION**

12. Construction date:	15. Architect:	18. Previously surveyed? <input type="checkbox"/> Cite survey name in box 22 cont. (page 3)
13. Significant date/period:	16. Builder/contractor:	19. On National Register? <input type="checkbox"/> indiv. <input type="checkbox"/> district Cite nomination name in box 22 cont. (page 3)
14. Area(s) of significance:	17. Original or significant owner:	20. National Register eligible? <input type="checkbox"/> individually eligible <input type="checkbox"/> district potential C <input type="checkbox"/> NC <input type="checkbox"/> <input type="checkbox"/> not eligible <input type="checkbox"/> not determined
21. History and significance on continuation page. <input type="checkbox"/>		22. Sources of information on continuation page. <input type="checkbox"/>

**ARCHITECTURAL INFORMATION**

23. Category of property: <input type="checkbox"/> building(s) <input type="checkbox"/> site <input type="checkbox"/> structure <input type="checkbox"/> object	30. Roof material:	37. Windows: <input type="checkbox"/> historic <input type="checkbox"/> replacement Pane arrangement:
24. Vernacular or property type:	31. Chimney placement:	38. Acreage (rural): Visible from public road? <input type="checkbox"/>
25. Architectural Style: Mansard	32. Structural system:	39. Changes (describe in box 28 cont.): <input type="checkbox"/> Addition(s) Date(s): <input type="checkbox"/> Altered Date(s): <input type="checkbox"/> Moved Date(s): <input type="checkbox"/> Other Date(s):
26. Plan shape:	33. Ext. wall cladding: brick	Endangered by:
27. Number of stories: 1	34. Foundation material: stone	40. Number of outbuildings (describe in box 40 cont.):
28. Number of bays (1st floor): 2	35. Basement type:	41. Further description of building features and associated resources on continuation page. <input type="checkbox"/>
29. Roof type: flat with mansard parapet	36. Front porch type/placement:	

**OTHER**

42. Current owner/address:	43. Form prepared by (name and org.): Landmarks Association of St. Louis	44. Survey date: 2006
		45. Date of revisions:

**FOR SHPO USE:**

Date entered in inventory:	Level of survey <input type="checkbox"/> reconnaissance <input type="checkbox"/> intensive	Additional research needed? <input type="checkbox"/> yes <input type="checkbox"/> no
National Register Status <input type="checkbox"/> listed <input type="checkbox"/> in listed district Name: <input type="checkbox"/> pending listing <input type="checkbox"/> eligible (individually) <input type="checkbox"/> eligible (district) <input type="checkbox"/> not eligible <input type="checkbox"/> not determined	Other:	



**ADDITIONAL INFORMATION:**

21. (cont.) History and significance. Expand box as necessary, or add continuation pages.

22. (cont.) Sources of information. Expand box as necessary, or add continuation pages.

40. (cont.) Description of environment and outbuildings. Expand box as necessary, or add continuation pages.

41. (cont.) Further description of important architectural features. Expand box as necessary, or add continuation pages.

The mansard-type parapet is covered in some type of siding. The two-bay facade is sheltered under a metal or fiberglass awning with wrought iron supports





MISSOURI DEPARTMENT OF NATURAL RESOURCES  
STATE HISTORIC PRESERVATION OFFICE, P.O. Box 176, Jefferson City, MO 6510

ARCHITECTURAL/HISTORIC INVENTORY FORM

1. Survey No. SLC-AS-045-0695		2. Survey Name: Carondelet	
3. County:		4. Address (Street No.) 7220	Street (name) Minnesota Avenue
5. City: St. Louis City	Vicinity: <input type="checkbox"/>	6. UTM:	
8. Historic name (if known):		9. Present/other name (if known):	
10. Ownership: <input type="checkbox"/> Private <input type="checkbox"/> Public		11a. Historic use (if known): multiple dwelling	11b. Current use: multiple dwelling

HISTORICAL INFORMATION

12. Construction date:	15. Architect:	18. Previously surveyed? <input type="checkbox"/> Cite survey name in box 22 cont. (page 3)
13. Significant date/period:	16. Builder/contractor:	19. On National Register? <input type="checkbox"/> indiv. <input type="checkbox"/> district Cite nomination name in box 22 cont. (page 3)
14. Area(s) of significance:	17. Original or significant owner:	20. National Register eligible? <input type="checkbox"/> individually eligible <input type="checkbox"/> district potential C <input type="checkbox"/> NC <input type="checkbox"/> <input type="checkbox"/> not eligible <input type="checkbox"/> not determined
21. History and significance on continuation page. <input type="checkbox"/>		22. Sources of information on continuation page. <input type="checkbox"/>

ARCHITECTURAL INFORMATION

23. Category of property: <input type="checkbox"/> building(s) <input type="checkbox"/> site <input type="checkbox"/> structure <input type="checkbox"/> object	30. Roof material:	37. Windows: <input type="checkbox"/> historic <input type="checkbox"/> replacement Pane arrangement:
24. Vernacular or property type:	31. Chimney placement:	38. Acreage (rural): Visible from public road? <input type="checkbox"/>
25. Architectural Style: Romanesque	32. Structural system:	39. Changes (describe in box 28 cont.): <input type="checkbox"/> Addition(s) Date(s): <input type="checkbox"/> Altered Date(s): <input type="checkbox"/> Moved Date(s): <input type="checkbox"/> Other Date(s):
26. Plan shape:	33. Ext. wall cladding: brick	Endangered by:
27. Number of stories: 2	34. Foundation material: stone	40. Number of outbuildings (describe in box 40 cont.):
28. Number of bays (1st floor): 2	35. Basement type:	41. Further description of building features and associated resources on continuation page. <input type="checkbox"/>
29. Roof type: flat	36. Front porch type/placement:	

OTHER

42. Current owner/address:	43. Form prepared by (name and org.): Landmarks Association of St. Louis	44. Survey date: 2006
		45. Date of revisions:

FOR SHPO USE:

Date entered in inventory:	Level of survey <input type="checkbox"/> reconnaissance <input type="checkbox"/> intensive	Additional research needed? <input type="checkbox"/> yes <input type="checkbox"/> no
National Register Status <input type="checkbox"/> listed <input type="checkbox"/> in listed district Name: <input type="checkbox"/> pending listing <input type="checkbox"/> eligible (individually) <input type="checkbox"/> eligible (district) <input type="checkbox"/> not eligible <input type="checkbox"/> not determined	Other:	



**ARCHITECTURAL/HISTORIC INVENTORY FORM**

---

SLC-AS-045-0695

Page 2

**ADDITIONAL INFORMATION:**

21. (cont.) History and significance. Expand box as necessary, or add continuation pages.

22. (cont.) Sources of information. Expand box as necessary, or add continuation pages.

40. (cont.) Description of environment and outbuildings. Expand box as necessary, or add continuation pages.

41. (cont.) Further description of important architectural features. Expand box as necessary, or add continuation pages.

The second story has three bays of round arched openings on a continuous stone sill. A cornice appears to have been removed. The round arched entrance bay has two recessed doors. The second first story bay is a broad segmental arched opening with a pair of replacement windows.



MISSOURI DEPARTMENT OF NATURAL RESOURCES  
STATE HISTORIC PRESERVATION OFFICE, P.O. Box 176, Jefferson City, MO 6510

**ARCHITECTURAL/HISTORIC INVENTORY FORM**

1. Survey No. SLC-AS-045-0696		2. Survey Name: Carondelet	
3. County:		4. Address (Street No.) 7221-23	Street (name) Minnesota Avenue
5. City: St. Louis City	Vicinity: <input type="checkbox"/>	6. UTM:	
8. Historic name (if known):		9. Present/other name (if known):	
10. Ownership: <input type="checkbox"/> Private <input type="checkbox"/> Public		11a. Historic use (if known): multiple dwelling	11b. Current use: multiple dwelling

**HISTORICAL INFORMATION**

12. Construction date: 1909	15. Architect: Baker, A.M.	18. Previously surveyed? <input type="checkbox"/> Cite survey name in box 22 cont. (page 3)
13. Significant date/period:	16. Builder/contractor:	19. On National Register? <input type="checkbox"/> indiv. <input type="checkbox"/> district Cite nomination name in box 22 cont. (page 3)
14. Area(s) of significance:	17. Original or significant owner: Thomas, Mrs. L.K.	20. National Register eligible? <input type="checkbox"/> individually eligible <input type="checkbox"/> district potential C <input type="checkbox"/> NC <input type="checkbox"/> <input type="checkbox"/> not eligible <input type="checkbox"/> not determined
21. History and significance on continuation page. <input type="checkbox"/>		22. Sources of information on continuation page. <input type="checkbox"/>

**ARCHITECTURAL INFORMATION**

23. Category of property: <input type="checkbox"/> building(s) <input type="checkbox"/> site <input type="checkbox"/> structure <input type="checkbox"/> object	30. Roof material:	37. Windows: <input type="checkbox"/> historic <input type="checkbox"/> replacement Pane arrangement:
24. Vernacular or property type:	31. Chimney placement:	38. Acreage (rural): Visible from public road? <input type="checkbox"/>
25. Architectural Style: Shaped Parapet	32. Structural system:	39. Changes (describe in box 28 cont.): <input type="checkbox"/> Addition(s) Date(s): <input type="checkbox"/> Altered Date(s): <input type="checkbox"/> Moved Date(s): <input type="checkbox"/> Other Date(s):
26. Plan shape:	33. Ext. wall cladding: brick	Endangered by:
27. Number of stories: 2	34. Foundation material: stone	
28. Number of bays (1st floor): 4	35. Basement type:	40. Number of outbuildings (describe in box 40 cont.):
29. Roof type: flat	36. Front porch type/placement:	41. Further description of building features and associated resources on continuation page. <input type="checkbox"/>

**OTHER**

42. Current owner/address:	43. Form prepared by (name and org.): Landmarks Association of St. Louis	44. Survey date: 2006
		45. Date of revisions:

**FOR SHPO USE:**

Date entered in inventory:	Level of survey <input type="checkbox"/> reconnaissance <input type="checkbox"/> intensive	Additional research needed? <input type="checkbox"/> yes <input type="checkbox"/> no
National Register Status <input type="checkbox"/> listed <input type="checkbox"/> in listed district Name: <input type="checkbox"/> pending listing <input type="checkbox"/> eligible (individually) <input type="checkbox"/> eligible (district) <input type="checkbox"/> not eligible <input type="checkbox"/> not determined	Other:	



**ARCHITECTURAL/HISTORIC INVENTORY FORM**

---

SLC-AS-045-0696

Page 2

**ADDITIONAL INFORMATION:**

21. (cont.) History and significance. Expand box as necessary, or add continuation pages.

22. (cont.) Sources of information. Expand box as necessary, or add continuation pages.

40. (cont.) Description of environment and outbuildings. Expand box as necessary, or add continuation pages.

41. (cont.) Further description of important architectural features. Expand box as necessary, or add continuation pages.

The four-bay facade has two center bays, each with a pair of doors. The porch has a rusticated concrete block base and supports. The second story openings that were once balcony doors have been brick-filled. Other bays have paired windows. The parapet has slightly raised center and end blocks.



MISSOURI DEPARTMENT OF NATURAL RESOURCES  
STATE HISTORIC PRESERVATION OFFICE, P.O. Box 176, Jefferson City, MO 6510

ARCHITECTURAL/HISTORIC INVENTORY FORM

1. Survey No. SLC-AS-045-0697		2. Survey Name: Carondelet	
3. County:		4. Address (Street No.) 7229	Street (name) Minnesota Avenue
5. City: St. Louis City	Vicinity: <input type="checkbox"/>	6. UTM:	
8. Historic name (if known):		9. Present/other name (if known):	
10. Ownership: <input type="checkbox"/> Private <input type="checkbox"/> Public		11a. Historic use (if known): multiple dwelling	11b. Current use: multiple dwelling

HISTORICAL INFORMATION

12. Construction date: 1909	15. Architect: Lenzen, E.	18. Previously surveyed? <input type="checkbox"/> Cite survey name in box 22 cont. (page 3)
13. Significant date/period:	16. Builder/contractor:	19. On National Register? <input type="checkbox"/> indiv. <input type="checkbox"/> district Cite nomination name in box 22 cont. (page 3)
14. Area(s) of significance:	17. Original or significant owner: Fallinger, C.J.	20. National Register eligible? <input type="checkbox"/> individually eligible <input type="checkbox"/> district potential C <input type="checkbox"/> NC <input type="checkbox"/> <input type="checkbox"/> not eligible <input type="checkbox"/> not determined
21. History and significance on continuation page. <input type="checkbox"/>		22. Sources of information on continuation page. <input type="checkbox"/>

ARCHITECTURAL INFORMATION

23. Category of property: <input type="checkbox"/> building(s) <input type="checkbox"/> site <input type="checkbox"/> structure <input type="checkbox"/> object	30. Roof material:	37. Windows: <input type="checkbox"/> historic <input type="checkbox"/> replacement Pane arrangement:
24. Vernacular or property type:	31. Chimney placement:	38. Acreage (rural): Visible from public road? <input type="checkbox"/>
25. Architectural Style: Shaped Parapet	32. Structural system:	39. Changes (describe in box 28 cont.): <input type="checkbox"/> Addition(s) Date(s): <input type="checkbox"/> Altered Date(s): <input type="checkbox"/> Moved Date(s): <input type="checkbox"/> Other Date(s):
26. Plan shape:	33. Ext. wall cladding: brick	Endangered by:
27. Number of stories: 2	34. Foundation material: stone	40. Number of outbuildings (describe in box 40 cont.):
28. Number of bays (1st floor): 2	35. Basement type:	41. Further description of building features and associated resources on continuation page. <input type="checkbox"/>
29. Roof type: flat	36. Front porch type/placement:	

OTHER

42. Current owner/address:	43. Form prepared by (name and org.): Landmarks Association of St. Louis	44. Survey date: 2006
		45. Date of revisions:

FOR SHPO USE:

Date entered in inventory:	Level of survey <input type="checkbox"/> reconnaissance <input type="checkbox"/> intensive	Additional research needed? <input type="checkbox"/> yes <input type="checkbox"/> no
National Register Status <input type="checkbox"/> listed <input type="checkbox"/> in listed district Name: <input type="checkbox"/> pending listing <input type="checkbox"/> eligible (individually) <input type="checkbox"/> eligible (district) <input type="checkbox"/> not eligible <input type="checkbox"/> not determined	Other:	



**ARCHITECTURAL/HISTORIC INVENTORY FORM**

SLC-AS-045-0697

Page 2

**ADDITIONAL INFORMATION:**

21. (cont.) History and significance. Expand box as necessary, or add continuation pages.

22. (cont.) Sources of information. Expand box as necessary, or add continuation pages.

40. (cont.) Description of environment and outbuildings. Expand box as necessary, or add continuation pages.

41. (cont.) Further description of important architectural features. Expand box as necessary, or add continuation pages.

The parapet is flat across the top and has two levels of applied wood cornices. Two bays of segmental arched openings (a paired window bay and a balcony door) occupy the second story. The lower story has a paired segmental arched bay and an entrance bay with two doors. Brick piers support a replacement porch roof/balcony.



MISSOURI DEPARTMENT OF NATURAL RESOURCES  
STATE HISTORIC PRESERVATION OFFICE, P.O. Box 176, Jefferson City, MO 6510

**ARCHITECTURAL/HISTORIC INVENTORY FORM**

1. Survey No. SLC-AS-045-0698		2. Survey Name: Carondelet	
3. County:		4. Address (Street No.) 7300-02	Street (name) Minnesota Avenue
5. City: St. Louis City	Vicinity: <input type="checkbox"/>	6. UTM:	
8. Historic name (if known):		9. Present/other name (if known):	
10. Ownership: <input type="checkbox"/> Private <input type="checkbox"/> Public		11a. Historic use (if known): multiple dwelling	11b. Current use: multiple dwelling

**HISTORICAL INFORMATION**

12. Construction date:	15. Architect:	18. Previously surveyed? <input type="checkbox"/> Cite survey name in box 22 cont. (page 3)
13. Significant date/period:	16. Builder/contractor:	19. On National Register? <input type="checkbox"/> indiv. <input type="checkbox"/> district Cite nomination name in box 22 cont. (page 3)
14. Area(s) of significance:	17. Original or significant owner:	20. National Register eligible? <input type="checkbox"/> individually eligible <input type="checkbox"/> district potential C <input type="checkbox"/> NC <input type="checkbox"/> <input type="checkbox"/> not eligible <input type="checkbox"/> not determined
21. History and significance on continuation page. <input type="checkbox"/>		22. Sources of information on continuation page. <input type="checkbox"/>

**ARCHITECTURAL INFORMATION**

23. Category of property: <input type="checkbox"/> building(s) <input type="checkbox"/> site <input type="checkbox"/> structure <input type="checkbox"/> object	30. Roof material:	37. Windows: <input type="checkbox"/> historic <input type="checkbox"/> replacement Pane arrangement:
24. Vernacular or property type:	31. Chimney placement:	38. Acreage (rural): Visible from public road? <input type="checkbox"/>
25. Architectural Style: Romanesque	32. Structural system:	39. Changes (describe in box 28 cont.): <input type="checkbox"/> Addition(s) Date(s): <input type="checkbox"/> Altered Date(s): <input type="checkbox"/> Moved Date(s): <input type="checkbox"/> Other Date(s):
26. Plan shape:	33. Ext. wall cladding: brick	Endangered by:
27. Number of stories: 2	34. Foundation material: stone	40. Number of outbuildings (describe in box 40 cont.):
28. Number of bays (1st floor): 4	35. Basement type:	41. Further description of building features and associated resources on continuation page. <input type="checkbox"/>
29. Roof type: flat	36. Front porch type/placement:	

**OTHER**

42. Current owner/address:	43. Form prepared by (name and org.): Landmarks Association of St. Louis	44. Survey date: 2006
		45. Date of revisions:

**FOR SHPO USE:**

Date entered in inventory:	Level of survey <input type="checkbox"/> reconnaissance <input type="checkbox"/> intensive	Additional research needed? <input type="checkbox"/> yes <input type="checkbox"/> no
National Register Status <input type="checkbox"/> listed <input type="checkbox"/> in listed district Name: <input type="checkbox"/> pending listing <input type="checkbox"/> eligible (individually) <input type="checkbox"/> eligible (district) <input type="checkbox"/> not eligible <input type="checkbox"/> not determined	Other:	



**ARCHITECTURAL/HISTORIC INVENTORY FORM**

---

SLC-AS-045-0698

Page 2

**ADDITIONAL INFORMATION:**

21. (cont.) History and significance. Expand box as necessary, or add continuation pages.

22. (cont.) Sources of information. Expand box as necessary, or add continuation pages.

40. (cont.) Description of environment and outbuildings. Expand box as necessary, or add continuation pages.

41. (cont.) Further description of important architectural features. Expand box as necessary, or add continuation pages.

This building appears to be two separate buildings that were joined together soon after they were constructed. The section on the right has a single shallow round arched window bay in each level. The cornice is multiple layers of brick with corbelling at the base. The section on the left side has a mansard parapet with an intersecting gable over the round arched entrance bay. The narrow section in between is open on the lower story with a deeply recessed door and a round arched window in the second story.





MISSOURI DEPARTMENT OF NATURAL RESOURCES  
STATE HISTORIC PRESERVATION OFFICE, P.O. Box 176, Jefferson City, MO 6510

**ARCHITECTURAL/HISTORIC INVENTORY FORM**

1. Survey No. SLC-AS-045-0699		2. Survey Name: Carondelet	
3. County:		4. Address (Street No.) 7301	Street (name) Minnesota Avenue
5. City: St. Louis City	Vicinity: <input type="checkbox"/>	6. UTM:	
8. Historic name (if known):		9. Present/other name (if known):	
10. Ownership: <input type="checkbox"/> Private <input type="checkbox"/> Public		11a. Historic use (if known): single dwelling	11b. Current use: single dwelling

**HISTORICAL INFORMATION**

12. Construction date:	15. Architect:	18. Previously surveyed? <input type="checkbox"/> Cite survey name in box 22 cont. (page 3)
13. Significant date/period:	16. Builder/contractor:	19. On National Register? <input type="checkbox"/> indiv. <input type="checkbox"/> district Cite nomination name in box 22 cont. (page 3)
14. Area(s) of significance:	17. Original or significant owner:	20. National Register eligible? <input type="checkbox"/> individually eligible <input type="checkbox"/> district potential C <input type="checkbox"/> NC <input type="checkbox"/> <input type="checkbox"/> not eligible <input type="checkbox"/> not determined
21. History and significance on continuation page. <input type="checkbox"/>		22. Sources of information on continuation page. <input type="checkbox"/>

**ARCHITECTURAL INFORMATION**

23. Category of property: <input type="checkbox"/> building(s) <input type="checkbox"/> site <input type="checkbox"/> structure <input type="checkbox"/> object	30. Roof material: asphalt shingle	37. Windows: <input type="checkbox"/> historic <input type="checkbox"/> replacement Pane arrangement:
24. Vernacular or property type:	31. Chimney placement:	38. Acreage (rural): Visible from public road? <input type="checkbox"/>
25. Architectural Style: Vernacular Classical	32. Structural system:	39. Changes (describe in box 28 cont.): <input type="checkbox"/> Addition(s) Date(s): <input type="checkbox"/> Altered Date(s): <input type="checkbox"/> Moved Date(s): <input type="checkbox"/> Other Date(s):
26. Plan shape:	33. Ext. wall cladding: brick	Endangered by:
27. Number of stories: 1 1/2	34. Foundation material: stone	40. Number of outbuildings (describe in box 40 cont.):
28. Number of bays (1st floor): 2	35. Basement type:	41. Further description of building features and associated resources on continuation page. <input type="checkbox"/>
29. Roof type: side gable	36. Front porch type/placement:	

**OTHER**

42. Current owner/address:	43. Form prepared by (name and org.): Landmarks Association of St. Louis	44. Survey date: 2006
		45. Date of revisions:

**FOR SHPO USE:**

Date entered in inventory:	Level of survey <input type="checkbox"/> reconnaissance <input type="checkbox"/> intensive	Additional research needed? <input type="checkbox"/> yes <input type="checkbox"/> no
National Register Status <input type="checkbox"/> listed <input type="checkbox"/> in listed district Name: <input type="checkbox"/> pending listing <input type="checkbox"/> eligible (individually) <input type="checkbox"/> eligible (district) <input type="checkbox"/> not eligible <input type="checkbox"/> not determined	Other:	



**ADDITIONAL INFORMATION:**

21. (cont.) History and significance. Expand box as necessary, or add continuation pages.

22. (cont.) Sources of information. Expand box as necessary, or add continuation pages.

40. (cont.) Description of environment and outbuildings. Expand box as necessary, or add continuation pages.

41. (cont.) Further description of important architectural features. Expand box as necessary, or add continuation pages.

The shed dormer centered in the side gable roof may be a historic alteration. The two facade bays are comprised of two segmental arched openings. The segmental arched lintel over the window is intact but the arch has been brick-filled. A metal awning hides the arch over the door. Corbelled brick cornice.



MISSOURI DEPARTMENT OF NATURAL RESOURCES  
STATE HISTORIC PRESERVATION OFFICE, P.O. Box 176, Jefferson City, MO 6510

ARCHITECTURAL/HISTORIC INVENTORY FORM

1. Survey No. SLC-AS-045-0700		2. Survey Name: Carondelet	
3. County:		4. Address (Street No.) 7303	Street (name) Minnesota Avenue
5. City: St. Louis City	Vicinity: <input type="checkbox"/>	6. UTM:	
8. Historic name (if known):		7. Township/Range/Section:	
9. Present/other name (if known):			
10. Ownership: <input type="checkbox"/> Private <input type="checkbox"/> Public		11a. Historic use (if known): multiple dwelling	11b. Current use: multiple dwelling

HISTORICAL INFORMATION

12. Construction date:	15. Architect:	18. Previously surveyed? <input type="checkbox"/> Cite survey name in box 22 cont. (page 3)
13. Significant date/period:	16. Builder/contractor:	19. On National Register? <input type="checkbox"/> indiv. <input type="checkbox"/> district Cite nomination name in box 22 cont. (page 3)
14. Area(s) of significance:	17. Original or significant owner:	20. National Register eligible? <input type="checkbox"/> individually eligible <input type="checkbox"/> district potential C <input type="checkbox"/> NC <input type="checkbox"/> <input type="checkbox"/> not eligible <input type="checkbox"/> not determined
21. History and significance on continuation page. <input type="checkbox"/>		22. Sources of information on continuation page. <input type="checkbox"/>

ARCHITECTURAL INFORMATION

23. Category of property: <input type="checkbox"/> building(s) <input type="checkbox"/> site <input type="checkbox"/> structure <input type="checkbox"/> object	30. Roof material:	37. Windows: <input type="checkbox"/> historic <input type="checkbox"/> replacement Pane arrangement:
24. Vernacular or property type:	31. Chimney placement:	38. Acreage (rural): Visible from public road? <input type="checkbox"/>
25. Architectural Style: Mansard	32. Structural system:	39. Changes (describe in box 28 cont.): <input type="checkbox"/> Addition(s) Date(s): <input type="checkbox"/> Altered Date(s): <input type="checkbox"/> Moved Date(s): <input type="checkbox"/> Other Date(s):
26. Plan shape:	33. Ext. wall cladding: brick	Endangered by:
27. Number of stories: 2	34. Foundation material: stone	
28. Number of bays (1st floor): 2	35. Basement type:	40. Number of outbuildings (describe in box 40 cont.):
29. Roof type: flat	36. Front porch type/placement:	41. Further description of building features and associated resources on continuation page. <input type="checkbox"/>

OTHER

42. Current owner/address:	43. Form prepared by (name and org.): Landmarks Association of St. Louis	44. Survey date: 2006
		45. Date of revisions:

FOR SHPO USE:

Date entered in inventory:	Level of survey <input type="checkbox"/> reconnaissance <input type="checkbox"/> intensive	Additional research needed? <input type="checkbox"/> yes <input type="checkbox"/> no
National Register Status <input type="checkbox"/> listed <input type="checkbox"/> in listed district Name: <input type="checkbox"/> pending listing <input type="checkbox"/> eligible (individually) <input type="checkbox"/> eligible (district) <input type="checkbox"/> not eligible <input type="checkbox"/> not determined	Other:	



**ARCHITECTURAL/HISTORIC INVENTORY FORM**

---

SLC-AS-045-0700

Page 2

**ADDITIONAL INFORMATION:**

21. (cont.) History and significance. Expand box as necessary, or add continuation pages.

22. (cont.) Sources of information. Expand box as necessary, or add continuation pages.

40. (cont.) Description of environment and outbuildings. Expand box as necessary, or add continuation pages.

41. (cont.) Further description of important architectural features. Expand box as necessary, or add continuation pages.

The mansard parapet has a dentilled brick cornice at its base. Both bays in each level are segmental arched with replacement windows and shutters. The door is located on the side.



MISSOURI DEPARTMENT OF NATURAL RESOURCES  
STATE HISTORIC PRESERVATION OFFICE, P.O. Box 176, Jefferson City, MO 6510

ARCHITECTURAL/HISTORIC INVENTORY FORM

1. Survey No. SLC-AS-045-0701		2. Survey Name: Carondelet	
3. County:		4. Address (Street No.) 7306	Street (name) Minnesota Avenue
5. City: St. Louis City	Vicinity: <input type="checkbox"/>	6. UTM:	
8. Historic name (if known):		9. Present/other name (if known):	
10. Ownership: <input type="checkbox"/> Private <input type="checkbox"/> Public		11a. Historic use (if known): single dwelling	11b. Current use: single dwelling

HISTORICAL INFORMATION

12. Construction date:	15. Architect:	18. Previously surveyed? <input type="checkbox"/> Cite survey name in box 22 cont. (page 3)
13. Significant date/period:	16. Builder/contractor:	19. On National Register? <input type="checkbox"/> indiv. <input type="checkbox"/> district Cite nomination name in box 22 cont. (page 3)
14. Area(s) of significance:	17. Original or significant owner:	20. National Register eligible? <input type="checkbox"/> individually eligible <input type="checkbox"/> district potential C <input type="checkbox"/> NC <input type="checkbox"/> <input type="checkbox"/> not eligible <input type="checkbox"/> not determined
21. History and significance on continuation page. <input type="checkbox"/>		22. Sources of information on continuation page. <input type="checkbox"/>

ARCHITECTURAL INFORMATION

23. Category of property: <input type="checkbox"/> building(s) <input type="checkbox"/> site <input type="checkbox"/> structure <input type="checkbox"/> object	30. Roof material: asphalt shingle	37. Windows: <input type="checkbox"/> historic <input type="checkbox"/> replacement Pane arrangement:
24. Vernacular or property type:	31. Chimney placement:	38. Acreage (rural): Visible from public road? <input type="checkbox"/>
25. Architectural Style: Vernacular	32. Structural system:	39. Changes (describe in box 28 cont.): <input type="checkbox"/> Addition(s) Date(s): <input type="checkbox"/> Altered Date(s): <input type="checkbox"/> Moved Date(s): <input type="checkbox"/> Other Date(s):
26. Plan shape:	33. Ext. wall cladding: brick	Endangered by:
27. Number of stories: 2	34. Foundation material: stone	40. Number of outbuildings (describe in box 40 cont.):
28. Number of bays (1st floor): 2	35. Basement type:	41. Further description of building features and associated resources on continuation page. <input type="checkbox"/>
29. Roof type: front gable	36. Front porch type/placement:	

OTHER

42. Current owner/address:	43. Form prepared by (name and org.): Landmarks Association of St. Louis	44. Survey date: 2006
		45. Date of revisions:

FOR SHPO USE:

Date entered in inventory:	Level of survey <input type="checkbox"/> reconnaissance <input type="checkbox"/> intensive	Additional research needed? <input type="checkbox"/> yes <input type="checkbox"/> no
National Register Status <input type="checkbox"/> listed <input type="checkbox"/> in listed district Name: <input type="checkbox"/> pending listing <input type="checkbox"/> eligible (individually) <input type="checkbox"/> eligible (district) <input type="checkbox"/> not eligible <input type="checkbox"/> not determined	Other:	



**ADDITIONAL INFORMATION:**

21. (cont.) History and significance. Expand box as necessary, or add continuation pages.

22. (cont.) Sources of information. Expand box as necessary, or add continuation pages.

40. (cont.) Description of environment and outbuildings. Expand box as necessary, or add continuation pages.

41. (cont.) Further description of important architectural features. Expand box as necessary, or add continuation pages.

The lower story is brick with two single windows on the first level. The second story is clad in some type of siding. Each side of the gable roof has a shed dormer. This house sits near the back of the lot and was likely a secondary house originally.



MISSOURI DEPARTMENT OF NATURAL RESOURCES  
STATE HISTORIC PRESERVATION OFFICE, P.O. Box 176, Jefferson City, MO 6510

**ARCHITECTURAL/HISTORIC INVENTORY FORM**

1. Survey No. SLC-AS-045-0702		2. Survey Name: Carondelet	
3. County:		4. Address (Street No.) 7307	Street (name) Minnesota Avenue
5. City: St. Louis City	Vicinity: <input type="checkbox"/>	6. UTM:	
8. Historic name (if known):		7. Township/Range/Section:	
9. Present/other name (if known):			
10. Ownership: <input type="checkbox"/> Private <input type="checkbox"/> Public		11a. Historic use (if known): single dwelling	11b. Current use: single dwelling

**HISTORICAL INFORMATION**

12. Construction date: 1909	15. Architect: Ziegelmeyer & Sutter	18. Previously surveyed? <input type="checkbox"/> Cite survey name in box 22 cont. (page 3)
13. Significant date/period:	16. Builder/contractor:	19. On National Register? <input type="checkbox"/> indiv. <input type="checkbox"/> district Cite nomination name in box 22 cont. (page 3)
14. Area(s) of significance:	17. Original or significant owner: Schmidt, Jos.	20. National Register eligible? <input type="checkbox"/> individually eligible <input type="checkbox"/> district potential C <input type="checkbox"/> NC <input type="checkbox"/> <input type="checkbox"/> not eligible <input type="checkbox"/> not determined
21. History and significance on continuation page. <input type="checkbox"/>		22. Sources of information on continuation page. <input type="checkbox"/>

**ARCHITECTURAL INFORMATION**

23. Category of property: <input type="checkbox"/> building(s) <input type="checkbox"/> site <input type="checkbox"/> structure <input type="checkbox"/> object	30. Roof material:	37. Windows: <input type="checkbox"/> historic <input type="checkbox"/> replacement Pane arrangement:
24. Vernacular or property type:	31. Chimney placement:	38. Acreage (rural): Visible from public road? <input type="checkbox"/>
25. Architectural Style: Shaped Parapet	32. Structural system:	39. Changes (describe in box 28 cont.): <input type="checkbox"/> Addition(s) Date(s): <input type="checkbox"/> Altered Date(s): <input type="checkbox"/> Moved Date(s): <input type="checkbox"/> Other Date(s):
26. Plan shape:	33. Ext. wall cladding: brick	Endangered by:
27. Number of stories: 2	34. Foundation material: stone	
28. Number of bays (1st floor): 2	35. Basement type:	40. Number of outbuildings (describe in box 40 cont.):
29. Roof type: flat	36. Front porch type/placement:	41. Further description of building features and associated resources on continuation page. <input type="checkbox"/>

**OTHER**

42. Current owner/address:	43. Form prepared by (name and org.): Landmarks Association of St. Louis	44. Survey date: 2006
		45. Date of revisions:

**FOR SHPO USE:**

Date entered in inventory:	Level of survey <input type="checkbox"/> reconnaissance <input type="checkbox"/> intensive	Additional research needed? <input type="checkbox"/> yes <input type="checkbox"/> no
National Register Status <input type="checkbox"/> listed <input type="checkbox"/> in listed district Name: <input type="checkbox"/> pending listing <input type="checkbox"/> eligible (individually) <input type="checkbox"/> eligible (district) <input type="checkbox"/> not eligible <input type="checkbox"/> not determined	Other:	



**ARCHITECTURAL/HISTORIC INVENTORY FORM**

---

SLC-AS-045-0702

Page 2

**ADDITIONAL INFORMATION:**

21. (cont.) History and significance. Expand box as necessary, or add continuation pages.

22. (cont.) Sources of information. Expand box as necessary, or add continuation pages.

40. (cont.) Description of environment and outbuildings. Expand box as necessary, or add continuation pages.

41. (cont.) Further description of important architectural features. Expand box as necessary, or add continuation pages.

The parapet has a raised center and end blocks and a wood or metal cornice. The openings are rectangular with brick lintels. The lower story has a paired window bay and a transomed door. The porch has been removed - only the concrete base with wrought iron rail remains.





MISSOURI DEPARTMENT OF NATURAL RESOURCES  
STATE HISTORIC PRESERVATION OFFICE, P.O. Box 176, Jefferson City, MO 6510

ARCHITECTURAL/HISTORIC INVENTORY FORM

1. Survey No. SLC-AS-045-0703		2. Survey Name: Carondelet	
3. County:		4. Address (Street No.) 7308	Street (name) Minnesota Avenue
5. City: St. Louis City	Vicinity: <input type="checkbox"/>	6. UTM:	
8. Historic name (if known):		9. Present/other name (if known):	
10. Ownership: <input type="checkbox"/> Private <input type="checkbox"/> Public		11a. Historic use (if known): single dwelling	11b. Current use: single dwelling

HISTORICAL INFORMATION

12. Construction date:	15. Architect:	18. Previously surveyed? <input type="checkbox"/> Cite survey name in box 22 cont. (page 3)
13. Significant date/period:	16. Builder/contractor:	19. On National Register? <input type="checkbox"/> indiv. <input type="checkbox"/> district Cite nomination name in box 22 cont. (page 3)
14. Area(s) of significance:	17. Original or significant owner:	20. National Register eligible? <input type="checkbox"/> individually eligible <input type="checkbox"/> district potential C <input type="checkbox"/> NC <input type="checkbox"/> <input type="checkbox"/> not eligible <input type="checkbox"/> not determined
21. History and significance on continuation page. <input type="checkbox"/>		22. Sources of information on continuation page. <input type="checkbox"/>

ARCHITECTURAL INFORMATION

23. Category of property: <input type="checkbox"/> building(s) <input type="checkbox"/> site <input type="checkbox"/> structure <input type="checkbox"/> object	30. Roof material: asphalt shingle	37. Windows: <input type="checkbox"/> historic <input type="checkbox"/> replacement Pane arrangement:
24. Vernacular or property type:	31. Chimney placement:	38. Acreage (rural): Visible from public road? <input type="checkbox"/>
25. Architectural Style: Vernacular Classical	32. Structural system:	39. Changes (describe in box 28 cont.): <input type="checkbox"/> Addition(s) Date(s): <input type="checkbox"/> Altered Date(s): <input type="checkbox"/> Moved Date(s): <input type="checkbox"/> Other Date(s):
26. Plan shape:	33. Ext. wall cladding: frame (with siding)	Endangered by:
27. Number of stories: 1	34. Foundation material: concrete	40. Number of outbuildings (describe in box 40 cont.):
28. Number of bays (1st floor): 1	35. Basement type:	41. Further description of building features and associated resources on continuation page. <input type="checkbox"/>
29. Roof type: front gable	36. Front porch type/placement:	

OTHER

42. Current owner/address:	43. Form prepared by (name and org.): Landmarks Association of St. Louis	44. Survey date: 2006
		45. Date of revisions:

FOR SHPO USE:

Date entered in inventory:	Level of survey <input type="checkbox"/> reconnaissance <input type="checkbox"/> intensive	Additional research needed? <input type="checkbox"/> yes <input type="checkbox"/> no
National Register Status <input type="checkbox"/> listed <input type="checkbox"/> in listed district Name: <input type="checkbox"/> pending listing <input type="checkbox"/> eligible (individually) <input type="checkbox"/> eligible (district) <input type="checkbox"/> not eligible <input type="checkbox"/> not determined	Other:	



**ADDITIONAL INFORMATION:**

- 21. (cont.) History and significance. Expand box as necessary, or add continuation pages.
- 22. (cont.) Sources of information. Expand box as necessary, or add continuation pages.
- 40. (cont.) Description of environment and outbuildings. Expand box as necessary, or add continuation pages.
- 41. (cont.) Further description of important architectural features. Expand box as necessary, or add continuation pages.

This house sits at the rear of the lot and was likely a secondary house originally. The single facade bay is a group of four windows. The entrance is on the side.



MISSOURI DEPARTMENT OF NATURAL RESOURCES  
STATE HISTORIC PRESERVATION OFFICE, P.O. Box 176, Jefferson City, MO 6510

**ARCHITECTURAL/HISTORIC INVENTORY FORM**

1. Survey No. SLC-AS-045-0704		2. Survey Name: Carondelet	
3. County:		4. Address (Street No.) 7309	Street (name) Minnesota Avenue
5. City: St. Louis City	Vicinity: <input type="checkbox"/>	6. UTM:	
8. Historic name (if known):		9. Present/other name (if known):	
10. Ownership: <input type="checkbox"/> Private <input type="checkbox"/> Public		11a. Historic use (if known): multiple dwelling	11b. Current use: multiple dwelling

**HISTORICAL INFORMATION**

12. Construction date: 1893	15. Architect:	18. Previously surveyed? <input type="checkbox"/> Cite survey name in box 22 cont. (page 3)
13. Significant date/period:	16. Builder/contractor:	19. On National Register? <input type="checkbox"/> indiv. <input type="checkbox"/> district Cite nomination name in box 22 cont. (page 3)
14. Area(s) of significance:	17. Original or significant owner: Herman Jensen	20. National Register eligible? <input type="checkbox"/> individually eligible <input type="checkbox"/> district potential C <input type="checkbox"/> NC <input type="checkbox"/> <input type="checkbox"/> not eligible <input type="checkbox"/> not determined
21. History and significance on continuation page. <input type="checkbox"/>		22. Sources of information on continuation page. <input type="checkbox"/>

**ARCHITECTURAL INFORMATION**

23. Category of property: <input type="checkbox"/> building(s) <input type="checkbox"/> site <input type="checkbox"/> structure <input type="checkbox"/> object	30. Roof material:	37. Windows: <input type="checkbox"/> historic <input type="checkbox"/> replacement Pane arrangement:
24. Vernacular or property type:	31. Chimney placement:	38. Acreage (rural): Visible from public road? <input type="checkbox"/>
25. Architectural Style: Shaped Parapet	32. Structural system:	39. Changes (describe in box 28 cont.): <input type="checkbox"/> Addition(s) Date(s): <input type="checkbox"/> Altered Date(s): <input type="checkbox"/> Moved Date(s): <input type="checkbox"/> Other Date(s):
26. Plan shape:	33. Ext. wall cladding: brick	Endangered by:
27. Number of stories: 2	34. Foundation material: stone	
28. Number of bays (1st floor): 2	35. Basement type:	40. Number of outbuildings (describe in box 40 cont.):
29. Roof type: flat	36. Front porch type/placement:	41. Further description of building features and associated resources on continuation page. <input type="checkbox"/>

**OTHER**

42. Current owner/address:	43. Form prepared by (name and org.): Landmarks Association of St. Louis	44. Survey date: 2006
		45. Date of revisions:

**FOR SHPO USE:**

Date entered in inventory:	Level of survey <input type="checkbox"/> reconnaissance <input type="checkbox"/> intensive	Additional research needed? <input type="checkbox"/> yes <input type="checkbox"/> no
National Register Status <input type="checkbox"/> listed <input type="checkbox"/> in listed district Name: <input type="checkbox"/> pending listing <input type="checkbox"/> eligible (individually) <input type="checkbox"/> eligible (district) <input type="checkbox"/> not eligible <input type="checkbox"/> not determined	Other:	



**ARCHITECTURAL/HISTORIC INVENTORY FORM**

SLC-AS-045-0704

Page 2

**ADDITIONAL INFORMATION:**

21. (cont.) History and significance. Expand box as necessary, or add continuation pages.

22. (cont.) Sources of information. Expand box as necessary, or add continuation pages.

40. (cont.) Description of environment and outbuildings. Expand box as necessary, or add continuation pages.

41. (cont.) Further description of important architectural features. Expand box as necessary, or add continuation pages.

The parapet has a center brick pediment with a molded brick design in the center. Molded brick also decorates the frieze area and outlines the tops of the segmental arched openings (two on each level). The entrance bay has been altered - there were probably recessed doors originally.



MISSOURI DEPARTMENT OF NATURAL RESOURCES  
STATE HISTORIC PRESERVATION OFFICE, P.O. Box 176, Jefferson City, MO 6510

ARCHITECTURAL/HISTORIC INVENTORY FORM

1. Survey No. SLC-AS-045-0705		2. Survey Name: Carondelet	
3. County:		4. Address (Street No.) 7310	Street (name) Minnesota Avenue
5. City: St. Louis City	Vicinity: <input type="checkbox"/>	6. UTM:	
8. Historic name (if known):		9. Present/other name (if known):	
10. Ownership: <input type="checkbox"/> Private <input type="checkbox"/> Public		11a. Historic use (if known): single dwelling	11b. Current use: single dwelling

HISTORICAL INFORMATION

12. Construction date:	15. Architect:	18. Previously surveyed? <input type="checkbox"/> Cite survey name in box 22 cont. (page 3)
13. Significant date/period:	16. Builder/contractor:	19. On National Register? <input type="checkbox"/> indiv. <input type="checkbox"/> district Cite nomination name in box 22 cont. (page 3)
14. Area(s) of significance:	17. Original or significant owner:	20. National Register eligible? <input type="checkbox"/> individually eligible <input type="checkbox"/> district potential C <input type="checkbox"/> NC <input type="checkbox"/> <input type="checkbox"/> not eligible <input type="checkbox"/> not determined
21. History and significance on continuation page. <input type="checkbox"/>		22. Sources of information on continuation page. <input type="checkbox"/>

ARCHITECTURAL INFORMATION

23. Category of property: <input type="checkbox"/> building(s) <input type="checkbox"/> site <input type="checkbox"/> structure <input type="checkbox"/> object	30. Roof material: asphalt shingle	37. Windows: <input type="checkbox"/> historic <input type="checkbox"/> replacement Pane arrangement:
24. Vernacular or property type:	31. Chimney placement:	38. Acreage (rural): Visible from public road? <input type="checkbox"/>
25. Architectural Style: Italianate	32. Structural system:	39. Changes (describe in box 28 cont.): <input type="checkbox"/> Addition(s) Date(s): <input type="checkbox"/> Altered Date(s): <input type="checkbox"/> Moved Date(s): <input type="checkbox"/> Other Date(s):
26. Plan shape:	33. Ext. wall cladding: brick	Endangered by:
27. Number of stories: 2	34. Foundation material: stone	40. Number of outbuildings (describe in box 40 cont.):
28. Number of bays (1st floor): 2	35. Basement type:	41. Further description of building features and associated resources on continuation page. <input type="checkbox"/>
29. Roof type: hipped	36. Front porch type/placement:	

OTHER

42. Current owner/address:	43. Form prepared by (name and org.): Landmarks Association of St. Louis	44. Survey date: 2006
		45. Date of revisions:

FOR SHPO USE:

Date entered in inventory:	Level of survey <input type="checkbox"/> reconnaissance <input type="checkbox"/> intensive	Additional research needed? <input type="checkbox"/> yes <input type="checkbox"/> no
National Register Status <input type="checkbox"/> listed <input type="checkbox"/> in listed district Name: <input type="checkbox"/> pending listing <input type="checkbox"/> eligible (individually) <input type="checkbox"/> eligible (district) <input type="checkbox"/> not eligible <input type="checkbox"/> not determined	Other:	



**ADDITIONAL INFORMATION:**

21. (cont.) History and significance. Expand box as necessary, or add continuation pages.

22. (cont.) Sources of information. Expand box as necessary, or add continuation pages.

40. (cont.) Description of environment and outbuildings. Expand box as necessary, or add continuation pages.

41. (cont.) Further description of important architectural features. Expand box as necessary, or add continuation pages.

The low-pitched hipped roof has an overhanging wood cornice with brackets. Both facade bays in each level are windows with stone sills and lintels. Side windows are segmental arched. The door is located on the side under a hipped porch roof.



MISSOURI DEPARTMENT OF NATURAL RESOURCES  
STATE HISTORIC PRESERVATION OFFICE, P.O. Box 176, Jefferson City, MO 6510

**ARCHITECTURAL/HISTORIC INVENTORY FORM**

1. Survey No. SLC-AS-045-0706		2. Survey Name: Carondelet	
3. County:		4. Address (Street No.) 7311	Street (name) Minnesota Avenue
5. City: St. Louis City	Vicinity: <input type="checkbox"/>	6. UTM:	
8. Historic name (if known):		9. Present/other name (if known):	
10. Ownership: <input type="checkbox"/> Private <input type="checkbox"/> Public		11a. Historic use (if known): multiple dwelling	11b. Current use: multiple dwelling

**HISTORICAL INFORMATION**

12. Construction date: 1897	15. Architect:	18. Previously surveyed? <input type="checkbox"/> Cite survey name in box 22 cont. (page 3)
13. Significant date/period:	16. Builder/contractor: Ziegelmeyer, John	19. On National Register? <input type="checkbox"/> indiv. <input type="checkbox"/> district Cite nomination name in box 22 cont. (page 3)
14. Area(s) of significance:	17. Original or significant owner:	20. National Register eligible? <input type="checkbox"/> individually eligible <input type="checkbox"/> district potential C <input type="checkbox"/> NC <input type="checkbox"/> <input type="checkbox"/> not eligible <input type="checkbox"/> not determined
21. History and significance on continuation page. <input type="checkbox"/>		22. Sources of information on continuation page. <input type="checkbox"/>

**ARCHITECTURAL INFORMATION**

23. Category of property: <input type="checkbox"/> building(s) <input type="checkbox"/> site <input type="checkbox"/> structure <input type="checkbox"/> object	30. Roof material:	37. Windows: <input type="checkbox"/> historic <input type="checkbox"/> replacement Pane arrangement:
24. Vernacular or property type:	31. Chimney placement:	38. Acreage (rural): Visible from public road? <input type="checkbox"/>
25. Architectural Style: Shaped Parapet	32. Structural system:	39. Changes (describe in box 28 cont.): <input type="checkbox"/> Addition(s) Date(s): <input type="checkbox"/> Altered Date(s): <input type="checkbox"/> Moved Date(s): <input type="checkbox"/> Other Date(s):
26. Plan shape:	33. Ext. wall cladding: brick	Endangered by:
27. Number of stories: 2	34. Foundation material: stone	40. Number of outbuildings (describe in box 40 cont.):
28. Number of bays (1st floor): 2	35. Basement type:	41. Further description of building features and associated resources on continuation page. <input type="checkbox"/>
29. Roof type: flat	36. Front porch type/placement:	

**OTHER**

42. Current owner/address:	43. Form prepared by (name and org.): Landmarks Association of St. Louis	44. Survey date: 2006
		45. Date of revisions:

**FOR SHPO USE:**

Date entered in inventory:	Level of survey <input type="checkbox"/> reconnaissance <input type="checkbox"/> intensive	Additional research needed? <input type="checkbox"/> yes <input type="checkbox"/> no
National Register Status <input type="checkbox"/> listed <input type="checkbox"/> in listed district Name: <input type="checkbox"/> pending listing <input type="checkbox"/> eligible (individually) <input type="checkbox"/> eligible (district) <input type="checkbox"/> not eligible <input type="checkbox"/> not determined	Other:	



**ARCHITECTURAL/HISTORIC INVENTORY FORM**

---

SLC-AS-045-0706

Page 2

**ADDITIONAL INFORMATION:**

21. (cont.) History and significance. Expand box as necessary, or add continuation pages.

22. (cont.) Sources of information. Expand box as necessary, or add continuation pages.

40. (cont.) Description of environment and outbuildings. Expand box as necessary, or add continuation pages.

41. (cont.) Further description of important architectural features. Expand box as necessary, or add continuation pages.

The facade openings are round arched with molded brick trim over the top. Some windows are replacements but the openings remain intact. The entrance bay has been filled with a storm door and wood surround. A second entrance is on the side under a corner porch/balcony.





MISSOURI DEPARTMENT OF NATURAL RESOURCES  
STATE HISTORIC PRESERVATION OFFICE, P.O. Box 176, Jefferson City, MO 6510

**ARCHITECTURAL/HISTORIC INVENTORY FORM**

1. Survey No. SLC-AS-045-0707		2. Survey Name: Carondelet	
3. County:		4. Address (Street No.) 7312	Street (name) Minnesota Avenue
5. City: St. Louis City	Vicinity: <input type="checkbox"/>	6. UTM:	
7. Township/Range/Section:		8. Historic name (if known):	
9. Present/other name (if known):		10. Ownership: <input type="checkbox"/> Private <input type="checkbox"/> Public	
11a. Historic use (if known): single dwelling		11b. Current use: single dwelling	

**HISTORICAL INFORMATION**

12. Construction date: 1911	15. Architect: Grein, J.	18. Previously surveyed? <input type="checkbox"/> Cite survey name in box 22 cont. (page 3)
13. Significant date/period:	16. Builder/contractor:	19. On National Register? <input type="checkbox"/> indiv. <input type="checkbox"/> district Cite nomination name in box 22 cont. (page 3)
14. Area(s) of significance:	17. Original or significant owner: Murphy, Mrs. A.	20. National Register eligible? <input type="checkbox"/> individually eligible <input type="checkbox"/> district potential C <input type="checkbox"/> NC <input type="checkbox"/> <input type="checkbox"/> not eligible <input type="checkbox"/> not determined
21. History and significance on continuation page. <input type="checkbox"/>		22. Sources of information on continuation page. <input type="checkbox"/>

**ARCHITECTURAL INFORMATION**

23. Category of property: <input type="checkbox"/> building(s) <input type="checkbox"/> site <input type="checkbox"/> structure <input type="checkbox"/> object	30. Roof material: asphalt shingle	37. Windows: <input type="checkbox"/> historic <input type="checkbox"/> replacement Pane arrangement:
24. Vernacular or property type:	31. Chimney placement:	38. Acreage (rural): Visible from public road? <input type="checkbox"/>
25. Architectural Style: Vernacular Classical	32. Structural system:	39. Changes (describe in box 28 cont.): <input type="checkbox"/> Addition(s) Date(s): <input type="checkbox"/> Altered Date(s): <input type="checkbox"/> Moved Date(s): <input type="checkbox"/> Other Date(s):
26. Plan shape:	33. Ext. wall cladding: perma stone	Endangered by:
27. Number of stories: 2	34. Foundation material: stone	40. Number of outbuildings (describe in box 40 cont.):
28. Number of bays (1st floor): 2	35. Basement type:	41. Further description of building features and associated resources on continuation page. <input type="checkbox"/>
29. Roof type: hipped	36. Front porch type/placement:	

**OTHER**

42. Current owner/address:	43. Form prepared by (name and org.): Landmarks Association of St. Louis	44. Survey date: 2006
		45. Date of revisions:

**FOR SHPO USE:**

Date entered in inventory:	Level of survey <input type="checkbox"/> reconnaissance <input type="checkbox"/> intensive	Additional research needed? <input type="checkbox"/> yes <input type="checkbox"/> no
National Register Status <input type="checkbox"/> listed <input type="checkbox"/> in listed district Name: <input type="checkbox"/> pending listing <input type="checkbox"/> eligible (individually) <input type="checkbox"/> eligible (district) <input type="checkbox"/> not eligible <input type="checkbox"/> not determined	Other:	



**ARCHITECTURAL/HISTORIC INVENTORY FORM**

---

SLC-AS-045-0707

Page 2

**ADDITIONAL INFORMATION:**

21. (cont.) History and significance. Expand box as necessary, or add continuation pages.

22. (cont.) Sources of information. Expand box as necessary, or add continuation pages.

40. (cont.) Description of environment and outbuildings. Expand box as necessary, or add continuation pages.

41. (cont.) Further description of important architectural features. Expand box as necessary, or add continuation pages.

The permastone applied to the entire facade probably changed the window openings from segmental arched to rectangular but it left the dentilled cornice intact. The door has a metal overhang. The sides are brick with segmental arched windows.



**ARCHITECTURAL/HISTORIC INVENTORY FORM**

1. Survey No. SLC-AS-045-0708		2. Survey Name: Carondelet	
3. County:		4. Address (Street No.) 7315	Street (name) Minnesota Avenue
5. City: St. Louis City	Vicinity: <input type="checkbox"/>	6. UTM:	
7. Township/Range/Section:		8. Historic name (if known):	
9. Present/other name (if known):		10. Ownership: <input type="checkbox"/> Private <input type="checkbox"/> Public	
11a. Historic use (if known): single dwelling		11b. Current use: single dwelling	

**HISTORICAL INFORMATION**

12. Construction date: 1925	15. Architect: Rauhut, Fred	18. Previously surveyed? <input type="checkbox"/> Cite survey name in box 22 cont. (page 3)
13. Significant date/period:	16. Builder/contractor:	19. On National Register? <input type="checkbox"/> indiv. <input type="checkbox"/> district Cite nomination name in box 22 cont. (page 3)
14. Area(s) of significance:	17. Original or significant owner: Hulur, Harry	20. National Register eligible? <input type="checkbox"/> individually eligible <input type="checkbox"/> district potential C <input type="checkbox"/> NC <input type="checkbox"/> <input type="checkbox"/> not eligible <input type="checkbox"/> not determined
21. History and significance on continuation page. <input type="checkbox"/>		22. Sources of information on continuation page. <input type="checkbox"/>

**ARCHITECTURAL INFORMATION**

23. Category of property: <input type="checkbox"/> building(s) <input type="checkbox"/> site <input type="checkbox"/> structure <input type="checkbox"/> object	30. Roof material: asphalt shingle	37. Windows: <input type="checkbox"/> historic <input type="checkbox"/> replacement Pane arrangement:
24. Vernacular or property type:	31. Chimney placement:	38. Acreage (rural): Visible from public road? <input type="checkbox"/>
25. Architectural Style: Bungalow	32. Structural system:	39. Changes (describe in box 28 cont.): <input type="checkbox"/> Addition(s) Date(s): <input type="checkbox"/> Altered Date(s): <input type="checkbox"/> Moved Date(s): <input type="checkbox"/> Other Date(s):
26. Plan shape:	33. Ext. wall cladding: brick	Endangered by:
27. Number of stories: 1 1/2	34. Foundation material: stone	40. Number of outbuildings (describe in box 40 cont.):
28. Number of bays (1st floor): 3	35. Basement type:	41. Further description of building features and associated resources on continuation page. <input type="checkbox"/>
29. Roof type: front gable	36. Front porch type/placement:	

**OTHER**

42. Current owner/address:	43. Form prepared by (name and org.): Landmarks Association of St. Louis	44. Survey date: 2006
		45. Date of revisions:

**FOR SHPO USE:**

Date entered in inventory:	Level of survey <input type="checkbox"/> reconnaissance <input type="checkbox"/> intensive	Additional research needed? <input type="checkbox"/> yes <input type="checkbox"/> no
National Register Status <input type="checkbox"/> listed <input type="checkbox"/> in listed district Name: <input type="checkbox"/> pending listing <input type="checkbox"/> eligible (individually) <input type="checkbox"/> eligible (district) <input type="checkbox"/> not eligible <input type="checkbox"/> not determined	Other:	



**ARCHITECTURAL/HISTORIC INVENTORY FORM**

---

SLC-AS-045-0708

Page 2

**ADDITIONAL INFORMATION:**

21. (cont.) History and significance. Expand box as necessary, or add continuation pages.

22. (cont.) Sources of information. Expand box as necessary, or add continuation pages.

40. (cont.) Description of environment and outbuildings. Expand box as necessary, or add continuation pages.

41. (cont.) Further description of important architectural features. Expand box as necessary, or add continuation pages.

A low-pitched gable porch roof is nearly full-length and rests on brick supports. The three-bay facade has a center door flanked by single windows. A pair of windows is centered in the gable and a shed dormer is on the side.



MISSOURI DEPARTMENT OF NATURAL RESOURCES  
STATE HISTORIC PRESERVATION OFFICE, P.O. Box 176, Jefferson City, MO 6510

**ARCHITECTURAL/HISTORIC INVENTORY FORM**

1. Survey No. SLC-AS-045-0709		2. Survey Name: Carondelet	
3. County:		4. Address (Street No.) 7316	Street (name) Minnesota Avenue
5. City: St. Louis City	Vicinity: <input type="checkbox"/>	6. UTM:	
8. Historic name (if known):		9. Present/other name (if known):	
10. Ownership: <input type="checkbox"/> Private <input type="checkbox"/> Public		11a. Historic use (if known): multiple dwelling	11b. Current use: multiple dwelling

**HISTORICAL INFORMATION**

12. Construction date:	15. Architect:	18. Previously surveyed? <input type="checkbox"/> Cite survey name in box 22 cont. (page 3)
13. Significant date/period:	16. Builder/contractor:	19. On National Register? <input type="checkbox"/> indiv. <input type="checkbox"/> district Cite nomination name in box 22 cont. (page 3)
14. Area(s) of significance:	17. Original or significant owner:	20. National Register eligible? <input type="checkbox"/> individually eligible <input type="checkbox"/> district potential C <input type="checkbox"/> NC <input type="checkbox"/> <input type="checkbox"/> not eligible <input type="checkbox"/> not determined
21. History and significance on continuation page. <input type="checkbox"/>		22. Sources of information on continuation page. <input type="checkbox"/>

**ARCHITECTURAL INFORMATION**

23. Category of property: <input type="checkbox"/> building(s) <input type="checkbox"/> site <input type="checkbox"/> structure <input type="checkbox"/> object	30. Roof material:	37. Windows: <input type="checkbox"/> historic <input type="checkbox"/> replacement Pane arrangement:
24. Vernacular or property type:	31. Chimney placement:	38. Acreage (rural): Visible from public road? <input type="checkbox"/>
25. Architectural Style: Mansard	32. Structural system:	39. Changes (describe in box 28 cont.): <input type="checkbox"/> Addition(s) Date(s): <input type="checkbox"/> Altered Date(s): <input type="checkbox"/> Moved Date(s): <input type="checkbox"/> Other Date(s):
26. Plan shape:	33. Ext. wall cladding: brick	Endangered by:
27. Number of stories: 2	34. Foundation material: stone	
28. Number of bays (1st floor): 2	35. Basement type:	40. Number of outbuildings (describe in box 40 cont.):
29. Roof type: flat	36. Front porch type/placement:	41. Further description of building features and associated resources on continuation page. <input type="checkbox"/>

**OTHER**

42. Current owner/address:	43. Form prepared by (name and org.): Landmarks Association of St. Louis	44. Survey date: 2006
		45. Date of revisions:

**FOR SHPO USE:**

Date entered in inventory:	Level of survey <input type="checkbox"/> reconnaissance <input type="checkbox"/> intensive	Additional research needed? <input type="checkbox"/> yes <input type="checkbox"/> no
National Register Status <input type="checkbox"/> listed <input type="checkbox"/> in listed district Name: <input type="checkbox"/> pending listing <input type="checkbox"/> eligible (individually) <input type="checkbox"/> eligible (district) <input type="checkbox"/> not eligible <input type="checkbox"/> not determined	Other:	



**ARCHITECTURAL/HISTORIC INVENTORY FORM**

---

SLC-AS-045-0709

Page 2

**ADDITIONAL INFORMATION:**

21. (cont.) History and significance. Expand box as necessary, or add continuation pages.

22. (cont.) Sources of information. Expand box as necessary, or add continuation pages.

40. (cont.) Description of environment and outbuildings. Expand box as necessary, or add continuation pages.

41. (cont.) Further description of important architectural features. Expand box as necessary, or add continuation pages.

The second story is slate between brick walls. A paired window bay with a pediment is centered in the second story. The two lower story bays are segmental arched window openings. The cornice between the first and second stories appears to have been removed.



MISSOURI DEPARTMENT OF NATURAL RESOURCES  
STATE HISTORIC PRESERVATION OFFICE, P.O. Box 176, Jefferson City, MO 6510

ARCHITECTURAL/HISTORIC INVENTORY FORM

1. Survey No. SLC-AS-045-0710		2. Survey Name: Carondelet	
3. County:		4. Address (Street No.) 7318	Street (name) Minnesota Avenue
5. City: St. Louis City	Vicinity: <input type="checkbox"/>	6. UTM:	
8. Historic name (if known):		9. Present/other name (if known):	
10. Ownership: <input type="checkbox"/> Private <input type="checkbox"/> Public		11a. Historic use (if known): single dwelling	11b. Current use: single dwelling

HISTORICAL INFORMATION

12. Construction date:	15. Architect:	18. Previously surveyed? <input type="checkbox"/> Cite survey name in box 22 cont. (page 3)
13. Significant date/period:	16. Builder/contractor:	19. On National Register? <input type="checkbox"/> indiv. <input type="checkbox"/> district Cite nomination name in box 22 cont. (page 3)
14. Area(s) of significance:	17. Original or significant owner:	20. National Register eligible? <input type="checkbox"/> individually eligible <input type="checkbox"/> district potential C <input type="checkbox"/> NC <input type="checkbox"/> <input type="checkbox"/> not eligible <input type="checkbox"/> not determined
21. History and significance on continuation page. <input type="checkbox"/>		22. Sources of information on continuation page. <input type="checkbox"/>

ARCHITECTURAL INFORMATION

23. Category of property: <input type="checkbox"/> building(s) <input type="checkbox"/> site <input type="checkbox"/> structure <input type="checkbox"/> object	30. Roof material: asphalt shingle	37. Windows: <input type="checkbox"/> historic <input type="checkbox"/> replacement Pane arrangement:
24. Vernacular or property type:	31. Chimney placement:	38. Acreage (rural): Visible from public road? <input type="checkbox"/>
25. Architectural Style:	32. Structural system:	39. Changes (describe in box 28 cont.): <input type="checkbox"/> Addition(s) Date(s): <input type="checkbox"/> Altered Date(s): <input type="checkbox"/> Moved Date(s): <input type="checkbox"/> Other Date(s):
26. Plan shape:	33. Ext. wall cladding: brick	Endangered by:
27. Number of stories: 1	34. Foundation material: stone	40. Number of outbuildings (describe in box 40 cont.):
28. Number of bays (1st floor): 2	35. Basement type:	41. Further description of building features and associated resources on continuation page. <input type="checkbox"/>
29. Roof type: front gable	36. Front porch type/placement:	

OTHER

42. Current owner/address:	43. Form prepared by (name and org.): Landmarks Association of St. Louis	44. Survey date: 2006
		45. Date of revisions:

FOR SHPO USE:

Date entered in inventory:	Level of survey <input type="checkbox"/> reconnaissance <input type="checkbox"/> intensive	Additional research needed? <input type="checkbox"/> yes <input type="checkbox"/> no
National Register Status <input type="checkbox"/> listed <input type="checkbox"/> in listed district Name: <input type="checkbox"/> pending listing <input type="checkbox"/> eligible (individually) <input type="checkbox"/> eligible (district) <input type="checkbox"/> not eligible <input type="checkbox"/> not determined	Other:	



**ADDITIONAL INFORMATION:**

- 21. (cont.) History and significance. Expand box as necessary, or add continuation pages.
- 22. (cont.) Sources of information. Expand box as necessary, or add continuation pages.
- 40. (cont.) Description of environment and outbuildings. Expand box as necessary, or add continuation pages.
- 41. (cont.) Further description of important architectural features. Expand box as necessary, or add continuation pages.

A segmental arched window and a door under a gabled overhang comprise the two-bay facade.





MISSOURI DEPARTMENT OF NATURAL RESOURCES  
STATE HISTORIC PRESERVATION OFFICE, P.O. Box 176, Jefferson City, MO 6510

ARCHITECTURAL/HISTORIC INVENTORY FORM

1. Survey No. SLC-AS-045-0711		2. Survey Name: Carondelet	
3. County:		4. Address (Street No.) 7319	Street (name) Minnesota Avenue
5. City: St. Louis City	Vicinity: <input type="checkbox"/>	6. UTM:	
7. Township/Range/Section:		8. Historic name (if known):	
9. Present/other name (if known):		10. Ownership: <input type="checkbox"/> Private <input type="checkbox"/> Public	
11a. Historic use (if known): single dwelling		11b. Current use: single dwelling	

HISTORICAL INFORMATION

12. Construction date: 1925	15. Architect:	18. Previously surveyed? <input type="checkbox"/> Cite survey name in box 22 cont. (page 3)
13. Significant date/period:	16. Builder/contractor: Rauhut, Fred	19. On National Register? <input type="checkbox"/> indiv. <input type="checkbox"/> district Cite nomination name in box 22 cont. (page 3)
14. Area(s) of significance:	17. Original or significant owner: Uthoff, E.A.	20. National Register eligible? <input type="checkbox"/> individually eligible <input type="checkbox"/> district potential C <input type="checkbox"/> NC <input type="checkbox"/> <input type="checkbox"/> not eligible <input type="checkbox"/> not determined
21. History and significance on continuation page. <input type="checkbox"/>		22. Sources of information on continuation page. <input type="checkbox"/>

ARCHITECTURAL INFORMATION

23. Category of property: <input type="checkbox"/> building(s) <input type="checkbox"/> site <input type="checkbox"/> structure <input type="checkbox"/> object	30. Roof material: asphalt shingle	37. Windows: <input type="checkbox"/> historic <input type="checkbox"/> replacement Pane arrangement:
24. Vernacular or property type:	31. Chimney placement:	38. Acreage (rural): Visible from public road? <input type="checkbox"/>
25. Architectural Style: Bungalow	32. Structural system:	39. Changes (describe in box 28 cont.): <input type="checkbox"/> Addition(s) Date(s): <input type="checkbox"/> Altered Date(s): <input type="checkbox"/> Moved Date(s): <input type="checkbox"/> Other Date(s):
26. Plan shape:	33. Ext. wall cladding: brick	Endangered by:
27. Number of stories: 1	34. Foundation material: stone	40. Number of outbuildings (describe in box 40 cont.):
28. Number of bays (1st floor): 3	35. Basement type:	41. Further description of building features and associated resources on continuation page. <input type="checkbox"/>
29. Roof type: front gable	36. Front porch type/placement:	

OTHER

42. Current owner/address:	43. Form prepared by (name and org.): Landmarks Association of St. Louis	44. Survey date: 2006
		45. Date of revisions:

FOR SHPO USE:

Date entered in inventory:	Level of survey <input type="checkbox"/> reconnaissance <input type="checkbox"/> intensive	Additional research needed? <input type="checkbox"/> yes <input type="checkbox"/> no
National Register Status <input type="checkbox"/> listed <input type="checkbox"/> in listed district Name: <input type="checkbox"/> pending listing <input type="checkbox"/> eligible (individually) <input type="checkbox"/> eligible (district) <input type="checkbox"/> not eligible <input type="checkbox"/> not determined	Other:	



**ARCHITECTURAL/HISTORIC INVENTORY FORM**

---

SLC-AS-045-0711

Page 2

**ADDITIONAL INFORMATION:**

21. (cont.) History and significance. Expand box as necessary, or add continuation pages.

22. (cont.) Sources of information. Expand box as necessary, or add continuation pages.

40. (cont.) Description of environment and outbuildings. Expand box as necessary, or add continuation pages.

41. (cont.) Further description of important architectural features. Expand box as necessary, or add continuation pages.

The roof is a low-pitched gable. A full-length gable porch roof rests on tapered stone supports. The stone porch supports and the porch base have been painted. Single windows flank a centered transomed door.



MISSOURI DEPARTMENT OF NATURAL RESOURCES  
STATE HISTORIC PRESERVATION OFFICE, P.O. Box 176, Jefferson City, MO 6510

ARCHITECTURAL/HISTORIC INVENTORY FORM

1. Survey No. SLC-AS-045-0712		2. Survey Name: Carondelet	
3. County:		4. Address (Street No.) 7321-23	Street (name) Minnesota Avenue
5. City: St. Louis City	Vicinity: <input type="checkbox"/>	6. UTM:	
8. Historic name (if known):		9. Present/other name (if known):	
10. Ownership: <input type="checkbox"/> Private <input type="checkbox"/> Public		11a. Historic use (if known): multiple dwelling	11b. Current use: multiple dwelling

HISTORICAL INFORMATION

12. Construction date:	15. Architect:	18. Previously surveyed? <input type="checkbox"/> Cite survey name in box 22 cont. (page 3)
13. Significant date/period:	16. Builder/contractor:	19. On National Register? <input type="checkbox"/> indiv. <input type="checkbox"/> district Cite nomination name in box 22 cont. (page 3)
14. Area(s) of significance:	17. Original or significant owner:	20. National Register eligible? <input type="checkbox"/> individually eligible <input type="checkbox"/> district potential C <input type="checkbox"/> NC <input type="checkbox"/> <input type="checkbox"/> not eligible <input type="checkbox"/> not determined
21. History and significance on continuation page. <input type="checkbox"/>		22. Sources of information on continuation page. <input type="checkbox"/>

ARCHITECTURAL INFORMATION

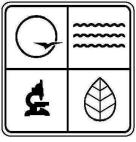
23. Category of property: <input type="checkbox"/> building(s) <input type="checkbox"/> site <input type="checkbox"/> structure <input type="checkbox"/> object	30. Roof material: asphalt shingle	37. Windows: <input type="checkbox"/> historic <input type="checkbox"/> replacement Pane arrangement:
24. Vernacular or property type:	31. Chimney placement:	38. Acreage (rural): Visible from public road? <input type="checkbox"/>
25. Architectural Style: Vernacular Classical	32. Structural system:	39. Changes (describe in box 28 cont.): <input type="checkbox"/> Addition(s) Date(s): <input type="checkbox"/> Altered Date(s): <input type="checkbox"/> Moved Date(s): <input type="checkbox"/> Other Date(s):
26. Plan shape:	33. Ext. wall cladding: brick	Endangered by:
27. Number of stories: 2	34. Foundation material: stone	40. Number of outbuildings (describe in box 40 cont.):
28. Number of bays (1st floor): 4	35. Basement type:	41. Further description of building features and associated resources on continuation page. <input type="checkbox"/>
29. Roof type: hipped	36. Front porch type/placement:	

OTHER

42. Current owner/address:	43. Form prepared by (name and org.): Landmarks Association of St. Louis	44. Survey date: 2006
		45. Date of revisions:

FOR SHPO USE:

Date entered in inventory:	Level of survey <input type="checkbox"/> reconnaissance <input type="checkbox"/> intensive	Additional research needed? <input type="checkbox"/> yes <input type="checkbox"/> no
National Register Status <input type="checkbox"/> listed <input type="checkbox"/> in listed district Name: <input type="checkbox"/> pending listing <input type="checkbox"/> eligible (individually) <input type="checkbox"/> eligible (district) <input type="checkbox"/> not eligible <input type="checkbox"/> not determined	Other:	



**ARCHITECTURAL/HISTORIC INVENTORY FORM**

---

SLC-AS-045-0712

Page 2

**ADDITIONAL INFORMATION:**

21. (cont.) History and significance. Expand box as necessary, or add continuation pages.

22. (cont.) Sources of information. Expand box as necessary, or add continuation pages.

40. (cont.) Description of environment and outbuildings. Expand box as necessary, or add continuation pages.

41. (cont.) Further description of important architectural features. Expand box as necessary, or add continuation pages.

A bold dentilled cornice wraps three sides of the building. Four bays of segmental arched windows are in the second story. The lower story has two segmental arched windows in the center. The two doors have gabled overhangs with brackets and boarded transoms.



**ARCHITECTURAL/HISTORIC INVENTORY FORM**

1. Survey No. SLC-AS-045-0713		2. Survey Name: Carondelet	
3. County:		4. Address (Street No.) 7325	Street (name) Minnesota Avenue
5. City: St. Louis City	Vicinity: <input type="checkbox"/>	6. UTM:	
8. Historic name (if known):		9. Present/other name (if known):	
10. Ownership: <input type="checkbox"/> Private <input type="checkbox"/> Public		11a. Historic use (if known): single dwelling	11b. Current use: single dwelling

**HISTORICAL INFORMATION**

12. Construction date:	15. Architect:	18. Previously surveyed? <input type="checkbox"/> Cite survey name in box 22 cont. (page 3)
13. Significant date/period:	16. Builder/contractor:	19. On National Register? <input type="checkbox"/> indiv. <input type="checkbox"/> district Cite nomination name in box 22 cont. (page 3)
14. Area(s) of significance:	17. Original or significant owner:	20. National Register eligible? <input type="checkbox"/> individually eligible <input type="checkbox"/> district potential C <input type="checkbox"/> NC <input type="checkbox"/> <input type="checkbox"/> not eligible <input type="checkbox"/> not determined
21. History and significance on continuation page. <input type="checkbox"/>		22. Sources of information on continuation page. <input type="checkbox"/>

**ARCHITECTURAL INFORMATION**

23. Category of property: <input type="checkbox"/> building(s) <input type="checkbox"/> site <input type="checkbox"/> structure <input type="checkbox"/> object	30. Roof material:	37. Windows: <input type="checkbox"/> historic <input type="checkbox"/> replacement Pane arrangement:
24. Vernacular or property type:	31. Chimney placement:	38. Acreage (rural): Visible from public road? <input type="checkbox"/>
25. Architectural Style: Shaped Parapet	32. Structural system:	39. Changes (describe in box 28 cont.): <input type="checkbox"/> Addition(s) Date(s): <input type="checkbox"/> Altered Date(s): <input type="checkbox"/> Moved Date(s): <input type="checkbox"/> Other Date(s):
26. Plan shape:	33. Ext. wall cladding: brick	Endangered by:
27. Number of stories: 1	34. Foundation material: stone	40. Number of outbuildings (describe in box 40 cont.):
28. Number of bays (1st floor): 2	35. Basement type:	41. Further description of building features and associated resources on continuation page. <input type="checkbox"/>
29. Roof type: flat	36. Front porch type/placement:	

**OTHER**

42. Current owner/address:	43. Form prepared by (name and org.): Landmarks Association of St. Louis	44. Survey date: 2006
		45. Date of revisions:

**FOR SHPO USE:**

Date entered in inventory:	Level of survey <input type="checkbox"/> reconnaissance <input type="checkbox"/> intensive	Additional research needed? <input type="checkbox"/> yes <input type="checkbox"/> no
National Register Status <input type="checkbox"/> listed <input type="checkbox"/> in listed district Name: <input type="checkbox"/> pending listing <input type="checkbox"/> eligible (individually) <input type="checkbox"/> eligible (district) <input type="checkbox"/> not eligible <input type="checkbox"/> not determined	Other:	



**ARCHITECTURAL/HISTORIC INVENTORY FORM**

---

SLC-AS-045-0713

Page 2

**ADDITIONAL INFORMATION:**

21. (cont.) History and significance. Expand box as necessary, or add continuation pages.

22. (cont.) Sources of information. Expand box as necessary, or add continuation pages.

40. (cont.) Description of environment and outbuildings. Expand box as necessary, or add continuation pages.

41. (cont.) Further description of important architectural features. Expand box as necessary, or add continuation pages.

A non-historic asphalt shingle overhang hides the original parapet. The two bay facade includes a shuttered segmental arched opening and a round arched entrance bay with a recessed door.



MISSOURI DEPARTMENT OF NATURAL RESOURCES  
STATE HISTORIC PRESERVATION OFFICE, P.O. Box 176, Jefferson City, MO 6510

ARCHITECTURAL/HISTORIC INVENTORY FORM

1. Survey No. SLC-AS-045-0714		2. Survey Name: Carondelet	
3. County:		4. Address (Street No.) 7329	Street (name) Minnesota Avenue
5. City: St. Louis City	Vicinity: <input type="checkbox"/>	6. UTM:	
8. Historic name (if known):		9. Present/other name (if known):	
10. Ownership: <input type="checkbox"/> Private <input type="checkbox"/> Public		11a. Historic use (if known): multiple dwelling	11b. Current use: multiple dwelling

HISTORICAL INFORMATION

12. Construction date: 1901	15. Architect: Gillick, A.J.	18. Previously surveyed? <input type="checkbox"/> Cite survey name in box 22 cont. (page 3)
13. Significant date/period:	16. Builder/contractor: Heinrichs, J.G.	19. On National Register? <input type="checkbox"/> indiv. <input type="checkbox"/> district Cite nomination name in box 22 cont. (page 3)
14. Area(s) of significance:	17. Original or significant owner: O'Brien, J.J.	20. National Register eligible? <input type="checkbox"/> individually eligible <input type="checkbox"/> district potential C <input type="checkbox"/> NC <input type="checkbox"/> <input type="checkbox"/> not eligible <input type="checkbox"/> not determined
21. History and significance on continuation page. <input type="checkbox"/>		22. Sources of information on continuation page. <input type="checkbox"/>

ARCHITECTURAL INFORMATION

23. Category of property: <input type="checkbox"/> building(s) <input type="checkbox"/> site <input type="checkbox"/> structure <input type="checkbox"/> object	30. Roof material:	37. Windows: <input type="checkbox"/> historic <input type="checkbox"/> replacement Pane arrangement:
24. Vernacular or property type:	31. Chimney placement:	38. Acreage (rural): Visible from public road? <input type="checkbox"/>
25. Architectural Style: Shaped Parapet	32. Structural system:	39. Changes (describe in box 28 cont.): <input type="checkbox"/> Addition(s) Date(s): <input type="checkbox"/> Altered Date(s): <input type="checkbox"/> Moved Date(s): <input type="checkbox"/> Other Date(s):
26. Plan shape:	33. Ext. wall cladding: brick	Endangered by:
27. Number of stories: 2	34. Foundation material: stone	40. Number of outbuildings (describe in box 40 cont.):
28. Number of bays (1st floor): 2	35. Basement type:	41. Further description of building features and associated resources on continuation page. <input type="checkbox"/>
29. Roof type: flat	36. Front porch type/placement:	

OTHER

42. Current owner/address:	43. Form prepared by (name and org.): Landmarks Association of St. Louis	44. Survey date: 2006
		45. Date of revisions:

FOR SHPO USE:

Date entered in inventory:	Level of survey <input type="checkbox"/> reconnaissance <input type="checkbox"/> intensive	Additional research needed? <input type="checkbox"/> yes <input type="checkbox"/> no
National Register Status <input type="checkbox"/> listed <input type="checkbox"/> in listed district Name: <input type="checkbox"/> pending listing <input type="checkbox"/> eligible (individually) <input type="checkbox"/> eligible (district) <input type="checkbox"/> not eligible <input type="checkbox"/> not determined	Other:	



**ARCHITECTURAL/HISTORIC INVENTORY FORM**

---

SLC-AS-045-0714

Page 2

**ADDITIONAL INFORMATION:**

21. (cont.) History and significance. Expand box as necessary, or add continuation pages.

22. (cont.) Sources of information. Expand box as necessary, or add continuation pages.

40. (cont.) Description of environment and outbuildings. Expand box as necessary, or add continuation pages.

41. (cont.) Further description of important architectural features. Expand box as necessary, or add continuation pages.

A round arched entrance bay has a recessed door with a transom. The other first story bay is a round arched bay with a replacement window. Three second story windows are segmental arched and share a continuous stone sill. The cornice is corbelled brick.





MISSOURI DEPARTMENT OF NATURAL RESOURCES  
STATE HISTORIC PRESERVATION OFFICE, P.O. Box 176, Jefferson City, MO 6510

**ARCHITECTURAL/HISTORIC INVENTORY FORM**

1. Survey No. SLC-AS-045-0715		2. Survey Name: Carondelet	
3. County:		4. Address (Street No.) 7400	Street (name) Minnesota Avenue
5. City: St. Louis City	Vicinity: <input type="checkbox"/>	6. UTM:	
8. Historic name (if known):		9. Present/other name (if known):	
10. Ownership: <input type="checkbox"/> Private <input type="checkbox"/> Public		11a. Historic use (if known): single dwelling	11b. Current use: single dwelling

**HISTORICAL INFORMATION**

12. Construction date: 1904	15. Architect: Lacroix, Geo.	18. Previously surveyed? <input type="checkbox"/> Cite survey name in box 22 cont. (page 3)
13. Significant date/period:	16. Builder/contractor:	19. On National Register? <input type="checkbox"/> indiv. <input type="checkbox"/> district Cite nomination name in box 22 cont. (page 3)
14. Area(s) of significance:	17. Original or significant owner: Lacroix, Geo.	20. National Register eligible? <input type="checkbox"/> individually eligible <input type="checkbox"/> district potential C <input type="checkbox"/> NC <input type="checkbox"/> <input type="checkbox"/> not eligible <input type="checkbox"/> not determined
21. History and significance on continuation page. <input type="checkbox"/>		22. Sources of information on continuation page. <input type="checkbox"/>

**ARCHITECTURAL INFORMATION**

23. Category of property: <input type="checkbox"/> building(s) <input type="checkbox"/> site <input type="checkbox"/> structure <input type="checkbox"/> object	30. Roof material:	37. Windows: <input type="checkbox"/> historic <input type="checkbox"/> replacement Pane arrangement:
24. Vernacular or property type:	31. Chimney placement:	38. Acreage (rural): Visible from public road? <input type="checkbox"/>
25. Architectural Style: Shaped Parapet	32. Structural system:	39. Changes (describe in box 28 cont.): <input type="checkbox"/> Addition(s) Date(s): <input type="checkbox"/> Altered Date(s): <input type="checkbox"/> Moved Date(s): <input type="checkbox"/> Other Date(s):
26. Plan shape:	33. Ext. wall cladding: brick	Endangered by:
27. Number of stories: 1	34. Foundation material: stone	40. Number of outbuildings (describe in box 40 cont.):
28. Number of bays (1st floor): 2	35. Basement type:	41. Further description of building features and associated resources on continuation page. <input type="checkbox"/>
29. Roof type: flat	36. Front porch type/placement:	

**OTHER**

42. Current owner/address:	43. Form prepared by (name and org.): Landmarks Association of St. Louis	44. Survey date: 2006
		45. Date of revisions:

**FOR SHPO USE:**

Date entered in inventory:	Level of survey <input type="checkbox"/> reconnaissance <input type="checkbox"/> intensive	Additional research needed? <input type="checkbox"/> yes <input type="checkbox"/> no
National Register Status <input type="checkbox"/> listed <input type="checkbox"/> in listed district Name: <input type="checkbox"/> pending listing <input type="checkbox"/> eligible (individually) <input type="checkbox"/> eligible (district) <input type="checkbox"/> not eligible <input type="checkbox"/> not determined	Other:	



**ADDITIONAL INFORMATION:**

21. (cont.) History and significance. Expand box as necessary, or add continuation pages.

22. (cont.) Sources of information. Expand box as necessary, or add continuation pages.

40. (cont.) Description of environment and outbuildings. Expand box as necessary, or add continuation pages.

41. (cont.) Further description of important architectural features. Expand box as necessary, or add continuation pages.

This house and the two-family next door have nearly identical corbelled brick cornices. 7400 has a segmental arch with a pair of windows and a round arched entrance bay. Both bays have contrasting colored brick lintels. The entrance bay originally has a recessed door and now has a storm door.



MISSOURI DEPARTMENT OF NATURAL RESOURCES  
STATE HISTORIC PRESERVATION OFFICE, P.O. Box 176, Jefferson City, MO 6510

ARCHITECTURAL/HISTORIC INVENTORY FORM

1. Survey No. SLC-AS-045-0716		2. Survey Name: Carondelet	
3. County:		4. Address (Street No.) 7401	Street (name) Minnesota Avenue
5. City: St. Louis City	Vicinity: <input type="checkbox"/>	6. UTM:	
8. Historic name (if known):		9. Present/other name (if known):	
10. Ownership: <input type="checkbox"/> Private <input type="checkbox"/> Public		11a. Historic use (if known): single dwelling	11b. Current use: single dwelling

HISTORICAL INFORMATION

12. Construction date:	15. Architect:	18. Previously surveyed? <input type="checkbox"/> Cite survey name in box 22 cont. (page 3)
13. Significant date/period:	16. Builder/contractor:	19. On National Register? <input type="checkbox"/> indiv. <input type="checkbox"/> district Cite nomination name in box 22 cont. (page 3)
14. Area(s) of significance:	17. Original or significant owner:	20. National Register eligible? <input type="checkbox"/> individually eligible <input type="checkbox"/> district potential C <input type="checkbox"/> NC <input type="checkbox"/> <input type="checkbox"/> not eligible <input type="checkbox"/> not determined
21. History and significance on continuation page. <input type="checkbox"/>		22. Sources of information on continuation page. <input type="checkbox"/>

ARCHITECTURAL INFORMATION

23. Category of property: <input type="checkbox"/> building(s) <input type="checkbox"/> site <input type="checkbox"/> structure <input type="checkbox"/> object	30. Roof material:	37. Windows: <input type="checkbox"/> historic <input type="checkbox"/> replacement Pane arrangement:
24. Vernacular or property type:	31. Chimney placement:	38. Acreage (rural): Visible from public road? <input type="checkbox"/>
25. Architectural Style: Shaped Parapet	32. Structural system:	39. Changes (describe in box 28 cont.): <input type="checkbox"/> Addition(s) Date(s): <input type="checkbox"/> Altered Date(s): <input type="checkbox"/> Moved Date(s): <input type="checkbox"/> Other Date(s):
26. Plan shape:	33. Ext. wall cladding: brick	Endangered by:
27. Number of stories: 1	34. Foundation material: stone	40. Number of outbuildings (describe in box 40 cont.):
28. Number of bays (1st floor): 3	35. Basement type:	41. Further description of building features and associated resources on continuation page. <input type="checkbox"/>
29. Roof type: flat	36. Front porch type/placement:	

OTHER

42. Current owner/address:	43. Form prepared by (name and org.): Landmarks Association of St. Louis	44. Survey date: 2006
		45. Date of revisions:

FOR SHPO USE:

Date entered in inventory:	Level of survey <input type="checkbox"/> reconnaissance <input type="checkbox"/> intensive	Additional research needed? <input type="checkbox"/> yes <input type="checkbox"/> no
National Register Status <input type="checkbox"/> listed <input type="checkbox"/> in listed district Name: <input type="checkbox"/> pending listing <input type="checkbox"/> eligible (individually) <input type="checkbox"/> eligible (district) <input type="checkbox"/> not eligible <input type="checkbox"/> not determined	Other:	



**ARCHITECTURAL/HISTORIC INVENTORY FORM**

---

SLC-AS-045-0716

Page 2

**ADDITIONAL INFORMATION:**

21. (cont.) History and significance. Expand box as necessary, or add continuation pages.

22. (cont.) Sources of information. Expand box as necessary, or add continuation pages.

40. (cont.) Description of environment and outbuildings. Expand box as necessary, or add continuation pages.

41. (cont.) Further description of important architectural features. Expand box as necessary, or add continuation pages.

Shaped parapet has raised center and end blocks. White glazed brick checkerboard designs on facade. Hipped porch on brick supports.



MISSOURI DEPARTMENT OF NATURAL RESOURCES  
STATE HISTORIC PRESERVATION OFFICE, P.O. Box 176, Jefferson City, MO 6510

**ARCHITECTURAL/HISTORIC INVENTORY FORM**

1. Survey No. SLC-AS-045-0717		2. Survey Name: Carondelet	
3. County:		4. Address (Street No.) 7402-04	Street (name) Minnesota Avenue
5. City: St. Louis City	Vicinity: <input type="checkbox"/>	6. UTM:	
8. Historic name (if known):		9. Present/other name (if known):	
10. Ownership: <input type="checkbox"/> Private <input type="checkbox"/> Public		11a. Historic use (if known): multiple dwelling	11b. Current use: multiple dwelling

**HISTORICAL INFORMATION**

12. Construction date:	15. Architect:	18. Previously surveyed? <input type="checkbox"/> Cite survey name in box 22 cont. (page 3)
13. Significant date/period:	16. Builder/contractor:	19. On National Register? <input type="checkbox"/> indiv. <input type="checkbox"/> district Cite nomination name in box 22 cont. (page 3)
14. Area(s) of significance:	17. Original or significant owner:	20. National Register eligible? <input type="checkbox"/> individually eligible <input type="checkbox"/> district potential C <input type="checkbox"/> NC <input type="checkbox"/> <input type="checkbox"/> not eligible <input type="checkbox"/> not determined
21. History and significance on continuation page. <input type="checkbox"/>		22. Sources of information on continuation page. <input type="checkbox"/>

**ARCHITECTURAL INFORMATION**

23. Category of property: <input type="checkbox"/> building(s) <input type="checkbox"/> site <input type="checkbox"/> structure <input type="checkbox"/> object	30. Roof material:	37. Windows: <input type="checkbox"/> historic <input type="checkbox"/> replacement Pane arrangement:
24. Vernacular or property type:	31. Chimney placement:	38. Acreage (rural): Visible from public road? <input type="checkbox"/>
25. Architectural Style: Shaped Parapet	32. Structural system:	39. Changes (describe in box 28 cont.): <input type="checkbox"/> Addition(s) Date(s): <input type="checkbox"/> Altered Date(s): <input type="checkbox"/> Moved Date(s): <input type="checkbox"/> Other Date(s):
26. Plan shape:	33. Ext. wall cladding: brick	Endangered by:
27. Number of stories: 1	34. Foundation material: stone	40. Number of outbuildings (describe in box 40 cont.):
28. Number of bays (1st floor): 3	35. Basement type:	41. Further description of building features and associated resources on continuation page. <input type="checkbox"/>
29. Roof type: flat	36. Front porch type/placement:	

**OTHER**

42. Current owner/address:	43. Form prepared by (name and org.): Landmarks Association of St. Louis	44. Survey date: 2006
		45. Date of revisions:

**FOR SHPO USE:**

Date entered in inventory:	Level of survey <input type="checkbox"/> reconnaissance <input type="checkbox"/> intensive	Additional research needed? <input type="checkbox"/> yes <input type="checkbox"/> no
National Register Status <input type="checkbox"/> listed <input type="checkbox"/> in listed district Name: <input type="checkbox"/> pending listing <input type="checkbox"/> eligible (individually) <input type="checkbox"/> eligible (district) <input type="checkbox"/> not eligible <input type="checkbox"/> not determined	Other:	



**ARCHITECTURAL/HISTORIC INVENTORY FORM**

---

SLC-AS-045-0717

Page 2

**ADDITIONAL INFORMATION:**

21. (cont.) History and significance. Expand box as necessary, or add continuation pages.

22. (cont.) Sources of information. Expand box as necessary, or add continuation pages.

40. (cont.) Description of environment and outbuildings. Expand box as necessary, or add continuation pages.

41. (cont.) Further description of important architectural features. Expand box as necessary, or add continuation pages.

This building has a corbelled brick cornice nearly identical to the house next door at 7400 Minnesota. The center bay with two recessed doors is flanked by bays with paired windows. All three bays are segmental arched.



MISSOURI DEPARTMENT OF NATURAL RESOURCES  
STATE HISTORIC PRESERVATION OFFICE, P.O. Box 176, Jefferson City, MO 6510

**ARCHITECTURAL/HISTORIC INVENTORY FORM**

1. Survey No. SLC-AS-045-0718		2. Survey Name: Carondelet	
3. County:		4. Address (Street No.) 7405	Street (name) Minnesota Avenue
5. City: St. Louis City	Vicinity: <input type="checkbox"/>	6. UTM:	
8. Historic name (if known):		9. Present/other name (if known):	
10. Ownership: <input type="checkbox"/> Private <input type="checkbox"/> Public		11a. Historic use (if known): single dwelling	11b. Current use: single dwelling

**HISTORICAL INFORMATION**

12. Construction date:	15. Architect:	18. Previously surveyed? <input type="checkbox"/> Cite survey name in box 22 cont. (page 3)
13. Significant date/period:	16. Builder/contractor:	19. On National Register? <input type="checkbox"/> indiv. <input type="checkbox"/> district Cite nomination name in box 22 cont. (page 3)
14. Area(s) of significance:	17. Original or significant owner:	20. National Register eligible? <input type="checkbox"/> individually eligible <input type="checkbox"/> district potential C <input type="checkbox"/> NC <input type="checkbox"/> <input type="checkbox"/> not eligible <input type="checkbox"/> not determined
21. History and significance on continuation page. <input type="checkbox"/>		22. Sources of information on continuation page. <input type="checkbox"/>

**ARCHITECTURAL INFORMATION**

23. Category of property: <input type="checkbox"/> building(s) <input type="checkbox"/> site <input type="checkbox"/> structure <input type="checkbox"/> object	30. Roof material:	37. Windows: <input type="checkbox"/> historic <input type="checkbox"/> replacement Pane arrangement:
24. Vernacular or property type:	31. Chimney placement:	38. Acreage (rural): Visible from public road? <input type="checkbox"/>
25. Architectural Style: Shaped Parapet	32. Structural system:	39. Changes (describe in box 28 cont.): <input type="checkbox"/> Addition(s) Date(s): <input type="checkbox"/> Altered Date(s): <input type="checkbox"/> Moved Date(s): <input type="checkbox"/> Other Date(s):
26. Plan shape:	33. Ext. wall cladding: brick	Endangered by:
27. Number of stories: 1	34. Foundation material: stone	40. Number of outbuildings (describe in box 40 cont.):
28. Number of bays (1st floor): 3	35. Basement type:	41. Further description of building features and associated resources on continuation page. <input type="checkbox"/>
29. Roof type: flat	36. Front porch type/placement:	

**OTHER**

42. Current owner/address:	43. Form prepared by (name and org.): Landmarks Association of St. Louis	44. Survey date: 2006
		45. Date of revisions:

**FOR SHPO USE:**

Date entered in inventory:	Level of survey <input type="checkbox"/> reconnaissance <input type="checkbox"/> intensive	Additional research needed? <input type="checkbox"/> yes <input type="checkbox"/> no
National Register Status <input type="checkbox"/> listed <input type="checkbox"/> in listed district Name: <input type="checkbox"/> pending listing <input type="checkbox"/> eligible (individually) <input type="checkbox"/> eligible (district) <input type="checkbox"/> not eligible <input type="checkbox"/> not determined	Other:	



**ADDITIONAL INFORMATION:**

21. (cont.) History and significance. Expand box as necessary, or add continuation pages.

22. (cont.) Sources of information. Expand box as necessary, or add continuation pages.

40. (cont.) Description of environment and outbuildings. Expand box as necessary, or add continuation pages.

41. (cont.) Further description of important architectural features. Expand box as necessary, or add continuation pages.

Simply shaped parapet has raised center and end blocks. White glazed brick checkerboard design; hipped porch on brick supports. PermaStone surrounds door.





MISSOURI DEPARTMENT OF NATURAL RESOURCES  
STATE HISTORIC PRESERVATION OFFICE, P.O. Box 176, Jefferson City, MO 6510

ARCHITECTURAL/HISTORIC INVENTORY FORM

1. Survey No. SLC-AS-045-0719		2. Survey Name: Carondelet	
3. County:		4. Address (Street No.) 7406	Street (name) Minnesota Avenue
5. City: St. Louis City	Vicinity: <input type="checkbox"/>	6. UTM:	
8. Historic name (if known):		9. Present/other name (if known):	
10. Ownership: <input type="checkbox"/> Private <input type="checkbox"/> Public		11a. Historic use (if known): single dwelling	11b. Current use: single dwelling

HISTORICAL INFORMATION

12. Construction date:	15. Architect:	18. Previously surveyed? <input type="checkbox"/> Cite survey name in box 22 cont. (page 3)
13. Significant date/period:	16. Builder/contractor:	19. On National Register? <input type="checkbox"/> indiv. <input type="checkbox"/> district Cite nomination name in box 22 cont. (page 3)
14. Area(s) of significance:	17. Original or significant owner:	20. National Register eligible? <input type="checkbox"/> individually eligible <input type="checkbox"/> district potential C <input type="checkbox"/> NC <input type="checkbox"/> <input type="checkbox"/> not eligible <input type="checkbox"/> not determined
21. History and significance on continuation page. <input type="checkbox"/>		22. Sources of information on continuation page. <input type="checkbox"/>

ARCHITECTURAL INFORMATION

23. Category of property: <input type="checkbox"/> building(s) <input type="checkbox"/> site <input type="checkbox"/> structure <input type="checkbox"/> object	30. Roof material: asphalt shingle	37. Windows: <input type="checkbox"/> historic <input type="checkbox"/> replacement Pane arrangement:
24. Vernacular or property type:	31. Chimney placement:	38. Acreage (rural): Visible from public road? <input type="checkbox"/>
25. Architectural Style: Vernacular Classical	32. Structural system:	39. Changes (describe in box 28 cont.): <input type="checkbox"/> Addition(s) Date(s): <input type="checkbox"/> Altered Date(s): <input type="checkbox"/> Moved Date(s): <input type="checkbox"/> Other Date(s):
26. Plan shape:	33. Ext. wall cladding: brick	Endangered by:
27. Number of stories: 2	34. Foundation material: stone	40. Number of outbuildings (describe in box 40 cont.):
28. Number of bays (1st floor): 2	35. Basement type:	41. Further description of building features and associated resources on continuation page. <input type="checkbox"/>
29. Roof type: hipped	36. Front porch type/placement:	

OTHER

42. Current owner/address:	43. Form prepared by (name and org.): Landmarks Association of St. Louis	44. Survey date: 2006
		45. Date of revisions:

FOR SHPO USE:

Date entered in inventory:	Level of survey <input type="checkbox"/> reconnaissance <input type="checkbox"/> intensive	Additional research needed? <input type="checkbox"/> yes <input type="checkbox"/> no
National Register Status <input type="checkbox"/> listed <input type="checkbox"/> in listed district Name: <input type="checkbox"/> pending listing <input type="checkbox"/> eligible (individually) <input type="checkbox"/> eligible (district) <input type="checkbox"/> not eligible <input type="checkbox"/> not determined	Other:	



**ARCHITECTURAL/HISTORIC INVENTORY FORM**

---

SLC-AS-045-0719

Page 2

**ADDITIONAL INFORMATION:**

21. (cont.) History and significance. Expand box as necessary, or add continuation pages.

22. (cont.) Sources of information. Expand box as necessary, or add continuation pages.

40. (cont.) Description of environment and outbuildings. Expand box as necessary, or add continuation pages.

41. (cont.) Further description of important architectural features. Expand box as necessary, or add continuation pages.

This house has a hipped roof with an intersecting gable at the rear. The door is located at the intersection under a metal awning. The other facade bay on the first level is a segmental arched opening with a pair of windows. The upper story window bay is a wall dormer with a pair of windows under a gable.



MISSOURI DEPARTMENT OF NATURAL RESOURCES  
STATE HISTORIC PRESERVATION OFFICE, P.O. Box 176, Jefferson City, MO 6510

**ARCHITECTURAL/HISTORIC INVENTORY FORM**

1. Survey No. SLC-AS-045-0720		2. Survey Name: Carondelet	
3. County:		4. Address (Street No.) 7408	Street (name) Minnesota Avenue
5. City: St. Louis City	Vicinity: <input type="checkbox"/>	6. UTM:	
7. Township/Range/Section:		8. Historic name (if known):	
9. Present/other name (if known):		10. Ownership: <input type="checkbox"/> Private <input type="checkbox"/> Public	
11a. Historic use (if known): single dwelling		11b. Current use: single dwelling	

**HISTORICAL INFORMATION**

12. Construction date:	15. Architect:	18. Previously surveyed? <input type="checkbox"/> Cite survey name in box 22 cont. (page 3)
13. Significant date/period:	16. Builder/contractor:	19. On National Register? <input type="checkbox"/> indiv. <input type="checkbox"/> district Cite nomination name in box 22 cont. (page 3)
14. Area(s) of significance:	17. Original or significant owner:	20. National Register eligible? <input type="checkbox"/> individually eligible <input type="checkbox"/> district potential C <input type="checkbox"/> NC <input type="checkbox"/> <input type="checkbox"/> not eligible <input type="checkbox"/> not determined
21. History and significance on continuation page. <input type="checkbox"/>		22. Sources of information on continuation page. <input type="checkbox"/>

**ARCHITECTURAL INFORMATION**

23. Category of property: <input type="checkbox"/> building(s) <input type="checkbox"/> site <input type="checkbox"/> structure <input type="checkbox"/> object	30. Roof material:	37. Windows: <input type="checkbox"/> historic <input type="checkbox"/> replacement Pane arrangement:
24. Vernacular or property type:	31. Chimney placement:	38. Acreage (rural): Visible from public road? <input type="checkbox"/>
25. Architectural Style: Mansard	32. Structural system:	39. Changes (describe in box 28 cont.): <input type="checkbox"/> Addition(s) Date(s): <input type="checkbox"/> Altered Date(s): <input type="checkbox"/> Moved Date(s): <input type="checkbox"/> Other Date(s):
26. Plan shape:	33. Ext. wall cladding: brick	Endangered by:
27. Number of stories: 1	34. Foundation material: stone	40. Number of outbuildings (describe in box 40 cont.):
28. Number of bays (1st floor): 2	35. Basement type:	41. Further description of building features and associated resources on continuation page. <input type="checkbox"/>
29. Roof type: flat	36. Front porch type/placement:	

**OTHER**

42. Current owner/address:	43. Form prepared by (name and org.): Landmarks Association of St. Louis	44. Survey date: 2006
		45. Date of revisions:

**FOR SHPO USE:**

Date entered in inventory:	Level of survey <input type="checkbox"/> reconnaissance <input type="checkbox"/> intensive	Additional research needed? <input type="checkbox"/> yes <input type="checkbox"/> no
National Register Status <input type="checkbox"/> listed <input type="checkbox"/> in listed district Name: <input type="checkbox"/> pending listing <input type="checkbox"/> eligible (individually) <input type="checkbox"/> eligible (district) <input type="checkbox"/> not eligible <input type="checkbox"/> not determined	Other:	



**ARCHITECTURAL/HISTORIC INVENTORY FORM**

---

SLC-AS-045-0720

Page 2

**ADDITIONAL INFORMATION:**

21. (cont.) History and significance. Expand box as necessary, or add continuation pages.

22. (cont.) Sources of information. Expand box as necessary, or add continuation pages.

40. (cont.) Description of environment and outbuildings. Expand box as necessary, or add continuation pages.

41. (cont.) Further description of important architectural features. Expand box as necessary, or add continuation pages.

Slate mansard-type parapet with wood cornice at base. Facade has segmental arched opening with paired windows and a second single window that is recessed toward the rear of the house. The entrance bay is on the side under a metal awning.



MISSOURI DEPARTMENT OF NATURAL RESOURCES  
STATE HISTORIC PRESERVATION OFFICE, P.O. Box 176, Jefferson City, MO 6510

**ARCHITECTURAL/HISTORIC INVENTORY FORM**

1. Survey No. SLC-AS-045-0721		2. Survey Name: Carondelet	
3. County:		4. Address (Street No.) 7409	Street (name) Minnesota Avenue
5. City: St. Louis City	Vicinity: <input type="checkbox"/>	6. UTM:	
8. Historic name (if known):		9. Present/other name (if known):	
10. Ownership: <input type="checkbox"/> Private <input type="checkbox"/> Public		11a. Historic use (if known): single dwelling	11b. Current use: single dwelling

**HISTORICAL INFORMATION**

12. Construction date: 1917	15. Architect:	18. Previously surveyed? <input type="checkbox"/> Cite survey name in box 22 cont. (page 3)
13. Significant date/period:	16. Builder/contractor:	19. On National Register? <input type="checkbox"/> indiv. <input type="checkbox"/> district Cite nomination name in box 22 cont. (page 3)
14. Area(s) of significance:	17. Original or significant owner: Schaefer, Wm. A.	20. National Register eligible? <input type="checkbox"/> individually eligible <input type="checkbox"/> district potential C <input type="checkbox"/> NC <input type="checkbox"/> <input type="checkbox"/> not eligible <input type="checkbox"/> not determined
21. History and significance on continuation page. <input type="checkbox"/>		22. Sources of information on continuation page. <input type="checkbox"/>

**ARCHITECTURAL INFORMATION**

23. Category of property: <input type="checkbox"/> building(s) <input type="checkbox"/> site <input type="checkbox"/> structure <input type="checkbox"/> object	30. Roof material:	37. Windows: <input type="checkbox"/> historic <input type="checkbox"/> replacement Pane arrangement:
24. Vernacular or property type:	31. Chimney placement:	38. Acreage (rural): Visible from public road? <input type="checkbox"/>
25. Architectural Style: Shaped Parapet	32. Structural system:	39. Changes (describe in box 28 cont.): <input type="checkbox"/> Addition(s) Date(s): <input type="checkbox"/> Altered Date(s): <input type="checkbox"/> Moved Date(s): <input type="checkbox"/> Other Date(s):
26. Plan shape:	33. Ext. wall cladding: brick	Endangered by:
27. Number of stories: 1	34. Foundation material: stone	40. Number of outbuildings (describe in box 40 cont.):
28. Number of bays (1st floor): 3	35. Basement type:	41. Further description of building features and associated resources on continuation page. <input type="checkbox"/>
29. Roof type: flat	36. Front porch type/placement:	

**OTHER**

42. Current owner/address:	43. Form prepared by (name and org.): Landmarks Association of St. Louis	44. Survey date: 2006
		45. Date of revisions:

**FOR SHPO USE:**

Date entered in inventory:	Level of survey <input type="checkbox"/> reconnaissance <input type="checkbox"/> intensive	Additional research needed? <input type="checkbox"/> yes <input type="checkbox"/> no
National Register Status <input type="checkbox"/> listed <input type="checkbox"/> in listed district Name: <input type="checkbox"/> pending listing <input type="checkbox"/> eligible (individually) <input type="checkbox"/> eligible (district) <input type="checkbox"/> not eligible <input type="checkbox"/> not determined	Other:	



**ARCHITECTURAL/HISTORIC INVENTORY FORM**

---

SLC-AS-045-0721

Page 2

**ADDITIONAL INFORMATION:**

21. (cont.) History and significance. Expand box as necessary, or add continuation pages.

22. (cont.) Sources of information. Expand box as necessary, or add continuation pages.

40. (cont.) Description of environment and outbuildings. Expand box as necessary, or add continuation pages.

41. (cont.) Further description of important architectural features. Expand box as necessary, or add continuation pages.

Transomed door has sidelights. White glazed brick checkerboard design decorates facade. Brick piers with capitals support the hipped porch roof. The parapet is simply shaped with a raised center and end blocks.



MISSOURI DEPARTMENT OF NATURAL RESOURCES  
STATE HISTORIC PRESERVATION OFFICE, P.O. Box 176, Jefferson City, MO 6510

ARCHITECTURAL/HISTORIC INVENTORY FORM

1. Survey No. SLC-AS-045-0722		2. Survey Name: Carondelet	
3. County:		4. Address (Street No.) 7410	Street (name) Minnesota Avenue
5. City: St. Louis City	Vicinity: <input type="checkbox"/>	6. UTM:	
8. Historic name (if known):		7. Township/Range/Section:	
9. Present/other name (if known):			
10. Ownership: <input type="checkbox"/> Private <input type="checkbox"/> Public		11a. Historic use (if known): single dwelling	11b. Current use: single dwelling

HISTORICAL INFORMATION

12. Construction date:	15. Architect:	18. Previously surveyed? <input type="checkbox"/> Cite survey name in box 22 cont. (page 3)
13. Significant date/period:	16. Builder/contractor:	19. On National Register? <input type="checkbox"/> indiv. <input type="checkbox"/> district Cite nomination name in box 22 cont. (page 3)
14. Area(s) of significance:	17. Original or significant owner:	20. National Register eligible? <input type="checkbox"/> individually eligible <input type="checkbox"/> district potential C <input type="checkbox"/> NC <input type="checkbox"/> <input type="checkbox"/> not eligible <input type="checkbox"/> not determined
21. History and significance on continuation page. <input type="checkbox"/>		22. Sources of information on continuation page. <input type="checkbox"/>

ARCHITECTURAL INFORMATION

23. Category of property: <input type="checkbox"/> building(s) <input type="checkbox"/> site <input type="checkbox"/> structure <input type="checkbox"/> object	30. Roof material:	37. Windows: <input type="checkbox"/> historic <input type="checkbox"/> replacement Pane arrangement:
24. Vernacular or property type:	31. Chimney placement:	38. Acreage (rural): Visible from public road? <input type="checkbox"/>
25. Architectural Style: Mansard	32. Structural system:	39. Changes (describe in box 28 cont.): <input type="checkbox"/> Addition(s) Date(s): <input type="checkbox"/> Altered Date(s): <input type="checkbox"/> Moved Date(s): <input type="checkbox"/> Other Date(s):
26. Plan shape:	33. Ext. wall cladding: brick	Endangered by:
27. Number of stories: 1	34. Foundation material: stone	40. Number of outbuildings (describe in box 40 cont.):
28. Number of bays (1st floor): 2	35. Basement type:	41. Further description of building features and associated resources on continuation page. <input type="checkbox"/>
29. Roof type: flat	36. Front porch type/placement:	

OTHER

42. Current owner/address:	43. Form prepared by (name and org.): Landmarks Association of St. Louis	44. Survey date: 2006
		45. Date of revisions:

FOR SHPO USE:

Date entered in inventory:	Level of survey <input type="checkbox"/> reconnaissance <input type="checkbox"/> intensive	Additional research needed? <input type="checkbox"/> yes <input type="checkbox"/> no
National Register Status <input type="checkbox"/> listed <input type="checkbox"/> in listed district Name: <input type="checkbox"/> pending listing <input type="checkbox"/> eligible (individually) <input type="checkbox"/> eligible (district) <input type="checkbox"/> not eligible <input type="checkbox"/> not determined	Other:	



**ADDITIONAL INFORMATION:**

21. (cont.) History and significance. Expand box as necessary, or add continuation pages.

22. (cont.) Sources of information. Expand box as necessary, or add continuation pages.

40. (cont.) Description of environment and outbuildings. Expand box as necessary, or add continuation pages.

41. (cont.) Further description of important architectural features. Expand box as necessary, or add continuation pages.

Mansard-type parapet with wood cornice at base. Facade has segmental arched opening with paired windows and a second single window (replacement) that is recessed toward the rear of the house. The entrance bay is on the side under a metal awning.





MISSOURI DEPARTMENT OF NATURAL RESOURCES  
STATE HISTORIC PRESERVATION OFFICE, P.O. Box 176, Jefferson City, MO 6510

**ARCHITECTURAL/HISTORIC INVENTORY FORM**

1. Survey No. SLC-AS-045-0723		2. Survey Name: Carondelet	
3. County:		4. Address (Street No.) 7411	Street (name) Minnesota Avenue
5. City: St. Louis City	Vicinity: <input type="checkbox"/>	6. UTM:	
8. Historic name (if known):		9. Present/other name (if known):	
10. Ownership: <input type="checkbox"/> Private <input type="checkbox"/> Public		11a. Historic use (if known): multiple dwelling	11b. Current use: multiple dwelling

**HISTORICAL INFORMATION**

12. Construction date: 1910	15. Architect: Ziegelmeyer & Sutter	18. Previously surveyed? <input type="checkbox"/> Cite survey name in box 22 cont. (page 3)
13. Significant date/period:	16. Builder/contractor:	19. On National Register? <input type="checkbox"/> indiv. <input type="checkbox"/> district Cite nomination name in box 22 cont. (page 3)
14. Area(s) of significance:	17. Original or significant owner: Degenhardt, J.H.	20. National Register eligible? <input type="checkbox"/> individually eligible <input type="checkbox"/> district potential C <input type="checkbox"/> NC <input type="checkbox"/> <input type="checkbox"/> not eligible <input type="checkbox"/> not determined
21. History and significance on continuation page. <input type="checkbox"/>		22. Sources of information on continuation page. <input type="checkbox"/>

**ARCHITECTURAL INFORMATION**

23. Category of property: <input type="checkbox"/> building(s) <input type="checkbox"/> site <input type="checkbox"/> structure <input type="checkbox"/> object	30. Roof material:	37. Windows: <input type="checkbox"/> historic <input type="checkbox"/> replacement Pane arrangement:
24. Vernacular or property type:	31. Chimney placement:	38. Acreage (rural): Visible from public road? <input type="checkbox"/>
25. Architectural Style: Shaped Parapet	32. Structural system:	39. Changes (describe in box 28 cont.): <input type="checkbox"/> Addition(s) Date(s): <input type="checkbox"/> Altered Date(s): <input type="checkbox"/> Moved Date(s): <input type="checkbox"/> Other Date(s):
26. Plan shape:	33. Ext. wall cladding: brick	Endangered by:
27. Number of stories: 2	34. Foundation material: stone	40. Number of outbuildings (describe in box 40 cont.):
28. Number of bays (1st floor): 3	35. Basement type:	41. Further description of building features and associated resources on continuation page. <input type="checkbox"/>
29. Roof type: flat	36. Front porch type/placement:	

**OTHER**

42. Current owner/address:	43. Form prepared by (name and org.): Landmarks Association of St. Louis	44. Survey date: 2006
		45. Date of revisions:

**FOR SHPO USE:**

Date entered in inventory:	Level of survey <input type="checkbox"/> reconnaissance <input type="checkbox"/> intensive	Additional research needed? <input type="checkbox"/> yes <input type="checkbox"/> no
National Register Status <input type="checkbox"/> listed <input type="checkbox"/> in listed district Name: <input type="checkbox"/> pending listing <input type="checkbox"/> eligible (individually) <input type="checkbox"/> eligible (district) <input type="checkbox"/> not eligible <input type="checkbox"/> not determined	Other:	



**ARCHITECTURAL/HISTORIC INVENTORY FORM**

---

SLC-AS-045-0723

Page 2

**ADDITIONAL INFORMATION:**

21. (cont.) History and significance. Expand box as necessary, or add continuation pages.

22. (cont.) Sources of information. Expand box as necessary, or add continuation pages.

40. (cont.) Description of environment and outbuildings. Expand box as necessary, or add continuation pages.

41. (cont.) Further description of important architectural features. Expand box as necessary, or add continuation pages.

The parapet has a raised center and end blocks. A cornice appears to have been removed. Three window bays in the second story and two on the first story are in rectangular openings with stone sills. Hipped porch on brick piers with capitals.



MISSOURI DEPARTMENT OF NATURAL RESOURCES  
STATE HISTORIC PRESERVATION OFFICE, P.O. Box 176, Jefferson City, MO 6510

ARCHITECTURAL/HISTORIC INVENTORY FORM

1. Survey No. SLC-AS-045-0724		2. Survey Name: Carondelet	
3. County:		4. Address (Street No.) 7412	Street (name) Minnesota Avenue
5. City: St. Louis City	Vicinity: <input type="checkbox"/>	6. UTM:	
8. Historic name (if known):		9. Present/other name (if known):	
10. Ownership: <input type="checkbox"/> Private <input type="checkbox"/> Public		11a. Historic use (if known): single dwelling	11b. Current use: single dwelling

HISTORICAL INFORMATION

12. Construction date:	15. Architect:	18. Previously surveyed? <input type="checkbox"/> Cite survey name in box 22 cont. (page 3)
13. Significant date/period:	16. Builder/contractor:	19. On National Register? <input type="checkbox"/> indiv. <input type="checkbox"/> district Cite nomination name in box 22 cont. (page 3)
14. Area(s) of significance:	17. Original or significant owner:	20. National Register eligible? <input type="checkbox"/> individually eligible <input type="checkbox"/> district potential C <input type="checkbox"/> NC <input type="checkbox"/> <input type="checkbox"/> not eligible <input type="checkbox"/> not determined
21. History and significance on continuation page. <input type="checkbox"/>		22. Sources of information on continuation page. <input type="checkbox"/>

ARCHITECTURAL INFORMATION

23. Category of property: <input type="checkbox"/> building(s) <input type="checkbox"/> site <input type="checkbox"/> structure <input type="checkbox"/> object	30. Roof material: asphalt shingle	37. Windows: <input type="checkbox"/> historic <input type="checkbox"/> replacement Pane arrangement:
24. Vernacular or property type:	31. Chimney placement:	38. Acreage (rural): Visible from public road? <input type="checkbox"/>
25. Architectural Style: Vernacular Classical	32. Structural system:	39. Changes (describe in box 28 cont.): <input type="checkbox"/> Addition(s) Date(s): <input type="checkbox"/> Altered Date(s): <input type="checkbox"/> Moved Date(s): <input type="checkbox"/> Other Date(s):
26. Plan shape:	33. Ext. wall cladding: frame (with siding)	Endangered by:
27. Number of stories: 1	34. Foundation material: stone	40. Number of outbuildings (describe in box 40 cont.):
28. Number of bays (1st floor): 2	35. Basement type:	41. Further description of building features and associated resources on continuation page. <input type="checkbox"/>
29. Roof type: front gable	36. Front porch type/placement:	

OTHER

42. Current owner/address:	43. Form prepared by (name and org.): Landmarks Association of St. Louis	44. Survey date: 2006
		45. Date of revisions:

FOR SHPO USE:

Date entered in inventory:	Level of survey <input type="checkbox"/> reconnaissance <input type="checkbox"/> intensive	Additional research needed? <input type="checkbox"/> yes <input type="checkbox"/> no
National Register Status <input type="checkbox"/> listed <input type="checkbox"/> in listed district Name: <input type="checkbox"/> pending listing <input type="checkbox"/> eligible (individually) <input type="checkbox"/> eligible (district) <input type="checkbox"/> not eligible <input type="checkbox"/> not determined	Other:	



**ADDITIONAL INFORMATION:**

- 21. (cont.) History and significance. Expand box as necessary, or add continuation pages.
- 22. (cont.) Sources of information. Expand box as necessary, or add continuation pages.
- 40. (cont.) Description of environment and outbuildings. Expand box as necessary, or add continuation pages.
- 41. (cont.) Further description of important architectural features. Expand box as necessary, or add continuation pages.

Two-bay facade under a hipped porch roof. The wood supports and balustrade appear recent but the roof is historic.



MISSOURI DEPARTMENT OF NATURAL RESOURCES  
STATE HISTORIC PRESERVATION OFFICE, P.O. Box 176, Jefferson City, MO 6510

**ARCHITECTURAL/HISTORIC INVENTORY FORM**

1. Survey No. SLC-AS-045-0725		2. Survey Name: Carondelet	
3. County:		4. Address (Street No.) 7415	Street (name) Minnesota Avenue
5. City: St. Louis City	Vicinity: <input type="checkbox"/>	6. UTM:	
8. Historic name (if known):		9. Present/other name (if known):	
10. Ownership: <input type="checkbox"/> Private <input type="checkbox"/> Public		11a. Historic use (if known): single dwelling	11b. Current use: single dwelling

**HISTORICAL INFORMATION**

12. Construction date: 1917	15. Architect: Pfeffner, E.	18. Previously surveyed? <input type="checkbox"/> Cite survey name in box 22 cont. (page 3)
13. Significant date/period:	16. Builder/contractor:	19. On National Register? <input type="checkbox"/> indiv. <input type="checkbox"/> district Cite nomination name in box 22 cont. (page 3)
14. Area(s) of significance:	17. Original or significant owner: Pfeffner, E.	20. National Register eligible? <input type="checkbox"/> individually eligible <input type="checkbox"/> district potential C <input type="checkbox"/> NC <input type="checkbox"/> <input type="checkbox"/> not eligible <input type="checkbox"/> not determined
21. History and significance on continuation page. <input type="checkbox"/>		22. Sources of information on continuation page. <input type="checkbox"/>

**ARCHITECTURAL INFORMATION**

23. Category of property: <input type="checkbox"/> building(s) <input type="checkbox"/> site <input type="checkbox"/> structure <input type="checkbox"/> object	30. Roof material: asphalt shingle	37. Windows: <input type="checkbox"/> historic <input type="checkbox"/> replacement Pane arrangement:
24. Vernacular or property type:	31. Chimney placement:	38. Acreage (rural): Visible from public road? <input type="checkbox"/>
25. Architectural Style: Bungalow	32. Structural system:	39. Changes (describe in box 28 cont.): <input type="checkbox"/> Addition(s) Date(s): <input type="checkbox"/> Altered Date(s): <input type="checkbox"/> Moved Date(s): <input type="checkbox"/> Other Date(s):
26. Plan shape:	33. Ext. wall cladding: brick	Endangered by:
27. Number of stories: 1 1/2	34. Foundation material: stone	40. Number of outbuildings (describe in box 40 cont.):
28. Number of bays (1st floor): 3	35. Basement type:	41. Further description of building features and associated resources on continuation page. <input type="checkbox"/>
29. Roof type: side gable	36. Front porch type/placement:	

**OTHER**

42. Current owner/address:	43. Form prepared by (name and org.): Landmarks Association of St. Louis	44. Survey date: 2006
		45. Date of revisions:

**FOR SHPO USE:**

Date entered in inventory:	Level of survey <input type="checkbox"/> reconnaissance <input type="checkbox"/> intensive	Additional research needed? <input type="checkbox"/> yes <input type="checkbox"/> no
National Register Status <input type="checkbox"/> listed <input type="checkbox"/> in listed district Name: <input type="checkbox"/> pending listing <input type="checkbox"/> eligible (individually) <input type="checkbox"/> eligible (district) <input type="checkbox"/> not eligible <input type="checkbox"/> not determined	Other:	



**ARCHITECTURAL/HISTORIC INVENTORY FORM**

---

SLC-AS-045-0725

Page 2

**ADDITIONAL INFORMATION:**

21. (cont.) History and significance. Expand box as necessary, or add continuation pages.

22. (cont.) Sources of information. Expand box as necessary, or add continuation pages.

40. (cont.) Description of environment and outbuildings. Expand box as necessary, or add continuation pages.

41. (cont.) Further description of important architectural features. Expand box as necessary, or add continuation pages.

A gabled dormer with recent windows is centered in side gable roof. The full-length porch rests on brick piers that appear to be replacements. The porch base is concrete.



**ARCHITECTURAL/HISTORIC INVENTORY FORM**

1. Survey No. SLC-AS-045-0726		2. Survey Name: Carondelet	
3. County:		4. Address (Street No.) 7416	Street (name) Minnesota Avenue
5. City: St. Louis City	Vicinity: <input type="checkbox"/>	6. UTM:	
8. Historic name (if known):		9. Present/other name (if known):	
10. Ownership: <input type="checkbox"/> Private <input type="checkbox"/> Public		11a. Historic use (if known): single dwelling	11b. Current use: single dwelling

**HISTORICAL INFORMATION**

12. Construction date:	15. Architect:	18. Previously surveyed? <input type="checkbox"/> Cite survey name in box 22 cont. (page 3)
13. Significant date/period:	16. Builder/contractor:	19. On National Register? <input type="checkbox"/> indiv. <input type="checkbox"/> district Cite nomination name in box 22 cont. (page 3)
14. Area(s) of significance:	17. Original or significant owner:	20. National Register eligible? <input type="checkbox"/> individually eligible <input type="checkbox"/> district potential C <input type="checkbox"/> NC <input type="checkbox"/> <input type="checkbox"/> not eligible <input type="checkbox"/> not determined
21. History and significance on continuation page. <input type="checkbox"/>		22. Sources of information on continuation page. <input type="checkbox"/>

**ARCHITECTURAL INFORMATION**

23. Category of property: <input type="checkbox"/> building(s) <input type="checkbox"/> site <input type="checkbox"/> structure <input type="checkbox"/> object	30. Roof material: asphalt shingle	37. Windows: <input type="checkbox"/> historic <input type="checkbox"/> replacement Pane arrangement:
24. Vernacular or property type:	31. Chimney placement:	38. Acreage (rural): Visible from public road? <input type="checkbox"/>
25. Architectural Style: Vernacular Classical	32. Structural system:	39. Changes (describe in box 28 cont.): <input type="checkbox"/> Addition(s) Date(s): <input type="checkbox"/> Altered Date(s): <input type="checkbox"/> Moved Date(s): <input type="checkbox"/> Other Date(s):
26. Plan shape:	33. Ext. wall cladding: frame (with siding)	Endangered by:
27. Number of stories: 2	34. Foundation material: concrete (or concrete covered)	40. Number of outbuildings (describe in box 40 cont.):
28. Number of bays (1st floor): 2	35. Basement type:	41. Further description of building features and associated resources on continuation page. <input type="checkbox"/>
29. Roof type: front gable	36. Front porch type/placement:	

**OTHER**

42. Current owner/address:	43. Form prepared by (name and org.): Landmarks Association of St. Louis	44. Survey date: 2006
		45. Date of revisions:

**FOR SHPO USE:**

Date entered in inventory:	Level of survey <input type="checkbox"/> reconnaissance <input type="checkbox"/> intensive	Additional research needed? <input type="checkbox"/> yes <input type="checkbox"/> no
National Register Status <input type="checkbox"/> listed <input type="checkbox"/> in listed district Name: <input type="checkbox"/> pending listing <input type="checkbox"/> eligible (individually) <input type="checkbox"/> eligible (district) <input type="checkbox"/> not eligible <input type="checkbox"/> not determined	Other:	



**ADDITIONAL INFORMATION:**

21. (cont.) History and significance. Expand box as necessary, or add continuation pages.

22. (cont.) Sources of information. Expand box as necessary, or add continuation pages.

40. (cont.) Description of environment and outbuildings. Expand box as necessary, or add continuation pages.

41. (cont.) Further description of important architectural features. Expand box as necessary, or add continuation pages.

Two-story frame house has two story porch/balcony with door and window on each level. Second story openings have a metal awning.





**ARCHITECTURAL/HISTORIC INVENTORY FORM**

1. Survey No. SLC-AS-045-0727		2. Survey Name: Carondelet	
3. County:		4. Address (Street No.) 7417	Street (name) Minnesota Avenue
5. City: St. Louis City	Vicinity: <input type="checkbox"/>	6. UTM:	
8. Historic name (if known):		9. Present/other name (if known):	
10. Ownership: <input type="checkbox"/> Private <input type="checkbox"/> Public		11a. Historic use (if known): single dwelling	11b. Current use: single dwelling

**HISTORICAL INFORMATION**

12. Construction date: 1917	15. Architect: Pfeffner, E.	18. Previously surveyed? <input type="checkbox"/> Cite survey name in box 22 cont. (page 3)
13. Significant date/period:	16. Builder/contractor:	19. On National Register? <input type="checkbox"/> indiv. <input type="checkbox"/> district Cite nomination name in box 22 cont. (page 3)
14. Area(s) of significance:	17. Original or significant owner: Pfeffner, E.	20. National Register eligible? <input type="checkbox"/> individually eligible <input type="checkbox"/> district potential C <input type="checkbox"/> NC <input type="checkbox"/> <input type="checkbox"/> not eligible <input type="checkbox"/> not determined
21. History and significance on continuation page. <input type="checkbox"/>		22. Sources of information on continuation page. <input type="checkbox"/>

**ARCHITECTURAL INFORMATION**

23. Category of property: <input type="checkbox"/> building(s) <input type="checkbox"/> site <input type="checkbox"/> structure <input type="checkbox"/> object	30. Roof material: asphalt shingle	37. Windows: <input type="checkbox"/> historic <input type="checkbox"/> replacement Pane arrangement:
24. Vernacular or property type:	31. Chimney placement:	38. Acreage (rural): Visible from public road? <input type="checkbox"/>
25. Architectural Style: Bungalow	32. Structural system:	39. Changes (describe in box 28 cont.): <input type="checkbox"/> Addition(s) Date(s): <input type="checkbox"/> Altered Date(s): <input type="checkbox"/> Moved Date(s): <input type="checkbox"/> Other Date(s):
26. Plan shape:	33. Ext. wall cladding: brick	Endangered by:
27. Number of stories: 1	34. Foundation material: stone	40. Number of outbuildings (describe in box 40 cont.):
28. Number of bays (1st floor): 3	35. Basement type:	41. Further description of building features and associated resources on continuation page. <input type="checkbox"/>
29. Roof type: front gable	36. Front porch type/placement:	

**OTHER**

42. Current owner/address:	43. Form prepared by (name and org.): Landmarks Association of St. Louis	44. Survey date: 2006
		45. Date of revisions:

**FOR SHPO USE:**

Date entered in inventory:	Level of survey <input type="checkbox"/> reconnaissance <input type="checkbox"/> intensive	Additional research needed? <input type="checkbox"/> yes <input type="checkbox"/> no
National Register Status <input type="checkbox"/> listed <input type="checkbox"/> in listed district Name: <input type="checkbox"/> pending listing <input type="checkbox"/> eligible (individually) <input type="checkbox"/> eligible (district) <input type="checkbox"/> not eligible <input type="checkbox"/> not determined	Other:	



**ARCHITECTURAL/HISTORIC INVENTORY FORM**

---

SLC-AS-045-0727

Page 2

**ADDITIONAL INFORMATION:**

21. (cont.) History and significance. Expand box as necessary, or add continuation pages.

22. (cont.) Sources of information. Expand box as necessary, or add continuation pages.

40. (cont.) Description of environment and outbuildings. Expand box as necessary, or add continuation pages.

41. (cont.) Further description of important architectural features. Expand box as necessary, or add continuation pages.

The gable is clad in vinyl and has a single window in the center. The full-length porch has brick supports that may not be original.



MISSOURI DEPARTMENT OF NATURAL RESOURCES  
STATE HISTORIC PRESERVATION OFFICE, P.O. Box 176, Jefferson City, MO 6510

**ARCHITECTURAL/HISTORIC INVENTORY FORM**

1. Survey No. SLC-AS-045-0728		2. Survey Name: Carondelet	
3. County:		4. Address (Street No.) 7418	Street (name) Minnesota Avenue
5. City: St. Louis City	Vicinity: <input type="checkbox"/>	6. UTM:	
8. Historic name (if known):		9. Present/other name (if known):	
10. Ownership: <input type="checkbox"/> Private <input type="checkbox"/> Public		11a. Historic use (if known): single dwelling	11b. Current use: single dwelling

**HISTORICAL INFORMATION**

12. Construction date:	15. Architect:	18. Previously surveyed? <input type="checkbox"/> Cite survey name in box 22 cont. (page 3)
13. Significant date/period:	16. Builder/contractor:	19. On National Register? <input type="checkbox"/> indiv. <input type="checkbox"/> district Cite nomination name in box 22 cont. (page 3)
14. Area(s) of significance:	17. Original or significant owner:	20. National Register eligible? <input type="checkbox"/> individually eligible <input type="checkbox"/> district potential C <input type="checkbox"/> NC <input type="checkbox"/> <input type="checkbox"/> not eligible <input type="checkbox"/> not determined
21. History and significance on continuation page. <input type="checkbox"/>		22. Sources of information on continuation page. <input type="checkbox"/>

**ARCHITECTURAL INFORMATION**

23. Category of property: <input type="checkbox"/> building(s) <input type="checkbox"/> site <input type="checkbox"/> structure <input type="checkbox"/> object	30. Roof material: asphalt shingle	37. Windows: <input type="checkbox"/> historic <input type="checkbox"/> replacement Pane arrangement:
24. Vernacular or property type:	31. Chimney placement:	38. Acreage (rural): Visible from public road? <input type="checkbox"/>
25. Architectural Style: Vernacular Classical	32. Structural system:	39. Changes (describe in box 28 cont.): <input type="checkbox"/> Addition(s) Date(s): <input type="checkbox"/> Altered Date(s): <input type="checkbox"/> Moved Date(s): <input type="checkbox"/> Other Date(s):
26. Plan shape:	33. Ext. wall cladding: frame (with siding)	Endangered by:
27. Number of stories: 1	34. Foundation material: concrete or concrete covered	40. Number of outbuildings (describe in box 40 cont.):
28. Number of bays (1st floor): 3	35. Basement type:	41. Further description of building features and associated resources on continuation page. <input type="checkbox"/>
29. Roof type: side gable	36. Front porch type/placement:	

**OTHER**

42. Current owner/address:	43. Form prepared by (name and org.): Landmarks Association of St. Louis	44. Survey date: 2006
		45. Date of revisions:

**FOR SHPO USE:**

Date entered in inventory:	Level of survey <input type="checkbox"/> reconnaissance <input type="checkbox"/> intensive	Additional research needed? <input type="checkbox"/> yes <input type="checkbox"/> no
National Register Status <input type="checkbox"/> listed <input type="checkbox"/> in listed district Name: <input type="checkbox"/> pending listing <input type="checkbox"/> eligible (individually) <input type="checkbox"/> eligible (district) <input type="checkbox"/> not eligible <input type="checkbox"/> not determined	Other:	



**ARCHITECTURAL/HISTORIC INVENTORY FORM**

---

SLC-AS-045-0728

Page 2

**ADDITIONAL INFORMATION:**

21. (cont.) History and significance. Expand box as necessary, or add continuation pages.

22. (cont.) Sources of information. Expand box as necessary, or add continuation pages.

40. (cont.) Description of environment and outbuildings. Expand box as necessary, or add continuation pages.

41. (cont.) Further description of important architectural features. Expand box as necessary, or add continuation pages.

This frame house is situated near the back of the lot. It has a center enclosed porch under a shed roof.



MISSOURI DEPARTMENT OF NATURAL RESOURCES  
STATE HISTORIC PRESERVATION OFFICE, P.O. Box 176, Jefferson City, MO 6510

**ARCHITECTURAL/HISTORIC INVENTORY FORM**

1. Survey No. SLC-AS-045-0729		2. Survey Name: Carondelet	
3. County:		4. Address (Street No.) 7419	Street (name) Minnesota Avenue
5. City: St. Louis City	Vicinity: <input type="checkbox"/>	6. UTM:	
7. Township/Range/Section:		8. Historic name (if known):	
9. Present/other name (if known):		10. Ownership: <input type="checkbox"/> Private <input type="checkbox"/> Public	
11a. Historic use (if known): multiple dwelling		11b. Current use: multiple dwelling	

**HISTORICAL INFORMATION**

12. Construction date: 1911	15. Architect: Schaefer, J.B.	18. Previously surveyed? <input type="checkbox"/> Cite survey name in box 22 cont. (page 3)
13. Significant date/period:	16. Builder/contractor:	19. On National Register? <input type="checkbox"/> indiv. <input type="checkbox"/> district Cite nomination name in box 22 cont. (page 3)
14. Area(s) of significance:	17. Original or significant owner: Degenhardt, J.H.	20. National Register eligible? <input type="checkbox"/> individually eligible <input type="checkbox"/> district potential C <input type="checkbox"/> NC <input type="checkbox"/> <input type="checkbox"/> not eligible <input type="checkbox"/> not determined
21. History and significance on continuation page. <input type="checkbox"/>		22. Sources of information on continuation page. <input type="checkbox"/>

**ARCHITECTURAL INFORMATION**

23. Category of property: <input type="checkbox"/> building(s) <input type="checkbox"/> site <input type="checkbox"/> structure <input type="checkbox"/> object	30. Roof material:	37. Windows: <input type="checkbox"/> historic <input type="checkbox"/> replacement Pane arrangement:
24. Vernacular or property type:	31. Chimney placement:	38. Acreage (rural): Visible from public road? <input type="checkbox"/>
25. Architectural Style: Shaped Parapet	32. Structural system:	39. Changes (describe in box 28 cont.): <input type="checkbox"/> Addition(s) Date(s): <input type="checkbox"/> Altered Date(s): <input type="checkbox"/> Moved Date(s): <input type="checkbox"/> Other Date(s):
26. Plan shape:	33. Ext. wall cladding: brick	Endangered by:
27. Number of stories: 2	34. Foundation material: stone	40. Number of outbuildings (describe in box 40 cont.):
28. Number of bays (1st floor): 3	35. Basement type:	41. Further description of building features and associated resources on continuation page. <input type="checkbox"/>
29. Roof type: flat	36. Front porch type/placement:	

**OTHER**

42. Current owner/address:	43. Form prepared by (name and org.): Landmarks Association of St. Louis	44. Survey date: 2006
		45. Date of revisions:

**FOR SHPO USE:**

Date entered in inventory:	Level of survey <input type="checkbox"/> reconnaissance <input type="checkbox"/> intensive	Additional research needed? <input type="checkbox"/> yes <input type="checkbox"/> no
National Register Status <input type="checkbox"/> listed <input type="checkbox"/> in listed district Name: <input type="checkbox"/> pending listing <input type="checkbox"/> eligible (individually) <input type="checkbox"/> eligible (district) <input type="checkbox"/> not eligible <input type="checkbox"/> not determined	Other:	



**ADDITIONAL INFORMATION:**

21. (cont.) History and significance. Expand box as necessary, or add continuation pages.

22. (cont.) Sources of information. Expand box as necessary, or add continuation pages.

40. (cont.) Description of environment and outbuildings. Expand box as necessary, or add continuation pages.

41. (cont.) Further description of important architectural features. Expand box as necessary, or add continuation pages.

The parapet is slightly raised in the center and has a bracketed cornice at its base. The entrance bay is round arched with two recessed doors.



MISSOURI DEPARTMENT OF NATURAL RESOURCES  
STATE HISTORIC PRESERVATION OFFICE, P.O. Box 176, Jefferson City, MO 6510

ARCHITECTURAL/HISTORIC INVENTORY FORM

1. Survey No. SLC-AS-045-0730		2. Survey Name: Carondelet	
3. County:		4. Address (Street No.) 7422	Street (name) Minnesota Avenue
5. City: St. Louis City	Vicinity: <input type="checkbox"/>	6. UTM:	
8. Historic name (if known):		9. Present/other name (if known):	
10. Ownership: <input type="checkbox"/> Private <input type="checkbox"/> Public		11a. Historic use (if known): single dwelling	11b. Current use: single dwelling

HISTORICAL INFORMATION

12. Construction date:	15. Architect:	18. Previously surveyed? <input type="checkbox"/> Cite survey name in box 22 cont. (page 3)
13. Significant date/period:	16. Builder/contractor:	19. On National Register? <input type="checkbox"/> indiv. <input type="checkbox"/> district Cite nomination name in box 22 cont. (page 3)
14. Area(s) of significance:	17. Original or significant owner:	20. National Register eligible? <input type="checkbox"/> individually eligible <input type="checkbox"/> district potential C <input type="checkbox"/> NC <input type="checkbox"/> <input type="checkbox"/> not eligible <input type="checkbox"/> not determined
21. History and significance on continuation page. <input type="checkbox"/>		22. Sources of information on continuation page. <input type="checkbox"/>

ARCHITECTURAL INFORMATION

23. Category of property: <input type="checkbox"/> building(s) <input type="checkbox"/> site <input type="checkbox"/> structure <input type="checkbox"/> object	30. Roof material:	37. Windows: <input type="checkbox"/> historic <input type="checkbox"/> replacement Pane arrangement:
24. Vernacular or property type:	31. Chimney placement:	38. Acreage (rural): Visible from public road? <input type="checkbox"/>
25. Architectural Style: Mansard	32. Structural system:	39. Changes (describe in box 28 cont.): <input type="checkbox"/> Addition(s) Date(s): <input type="checkbox"/> Altered Date(s): <input type="checkbox"/> Moved Date(s): <input type="checkbox"/> Other Date(s):
26. Plan shape:	33. Ext. wall cladding: brick	Endangered by:
27. Number of stories: 1	34. Foundation material: stone	40. Number of outbuildings (describe in box 40 cont.):
28. Number of bays (1st floor): 2	35. Basement type:	41. Further description of building features and associated resources on continuation page. <input type="checkbox"/>
29. Roof type: flat	36. Front porch type/placement:	

OTHER

42. Current owner/address:	43. Form prepared by (name and org.): Landmarks Association of St. Louis	44. Survey date: 2006
		45. Date of revisions:

FOR SHPO USE:

Date entered in inventory:	Level of survey <input type="checkbox"/> reconnaissance <input type="checkbox"/> intensive	Additional research needed? <input type="checkbox"/> yes <input type="checkbox"/> no
National Register Status <input type="checkbox"/> listed <input type="checkbox"/> in listed district Name: <input type="checkbox"/> pending listing <input type="checkbox"/> eligible (individually) <input type="checkbox"/> eligible (district) <input type="checkbox"/> not eligible <input type="checkbox"/> not determined	Other:	



**ARCHITECTURAL/HISTORIC INVENTORY FORM**

---

SLC-AS-045-0730

Page 2

**ADDITIONAL INFORMATION:**

21. (cont.) History and significance. Expand box as necessary, or add continuation pages.

22. (cont.) Sources of information. Expand box as necessary, or add continuation pages.

40. (cont.) Description of environment and outbuildings. Expand box as necessary, or add continuation pages.

41. (cont.) Further description of important architectural features. Expand box as necessary, or add continuation pages.

The mansard-type parapet has a corbelled brick cornice at its base. The window bay is a broad segmental arched opening with a three-part window. The round arched entrance bay has a recessed door.





MISSOURI DEPARTMENT OF NATURAL RESOURCES  
STATE HISTORIC PRESERVATION OFFICE, P.O. Box 176, Jefferson City, MO 6510

**ARCHITECTURAL/HISTORIC INVENTORY FORM**

1. Survey No. SLC-AS-045-0731		2. Survey Name: Carondelet	
3. County:		4. Address (Street No.) 7423	Street (name) Minnesota Avenue
5. City: St. Louis City	Vicinity: <input type="checkbox"/>	6. UTM:	
8. Historic name (if known):		9. Present/other name (if known):	
10. Ownership: <input type="checkbox"/> Private <input type="checkbox"/> Public		11a. Historic use (if known): multiple dwelling	11b. Current use: multiple dwelling

**HISTORICAL INFORMATION**

12. Construction date: 1911	15. Architect: Kurz, Frank	18. Previously surveyed? <input type="checkbox"/> Cite survey name in box 22 cont. (page 3)
13. Significant date/period:	16. Builder/contractor:	19. On National Register? <input type="checkbox"/> indiv. <input type="checkbox"/> district Cite nomination name in box 22 cont. (page 3)
14. Area(s) of significance:	17. Original or significant owner: Degenhardt, W.	20. National Register eligible? <input type="checkbox"/> individually eligible <input type="checkbox"/> district potential C <input type="checkbox"/> NC <input type="checkbox"/> <input type="checkbox"/> not eligible <input type="checkbox"/> not determined
21. History and significance on continuation page. <input type="checkbox"/>		22. Sources of information on continuation page. <input type="checkbox"/>

**ARCHITECTURAL INFORMATION**

23. Category of property: <input type="checkbox"/> building(s) <input type="checkbox"/> site <input type="checkbox"/> structure <input type="checkbox"/> object	30. Roof material:	37. Windows: <input type="checkbox"/> historic <input type="checkbox"/> replacement Pane arrangement:
24. Vernacular or property type:	31. Chimney placement:	38. Acreage (rural): Visible from public road? <input type="checkbox"/>
25. Architectural Style: Shaped Parapet	32. Structural system:	39. Changes (describe in box 28 cont.): <input type="checkbox"/> Addition(s) Date(s): <input type="checkbox"/> Altered Date(s): <input type="checkbox"/> Moved Date(s): <input type="checkbox"/> Other Date(s):
26. Plan shape:	33. Ext. wall cladding: brick	Endangered by:
27. Number of stories: 2	34. Foundation material: stone	40. Number of outbuildings (describe in box 40 cont.):
28. Number of bays (1st floor): 2	35. Basement type:	41. Further description of building features and associated resources on continuation page. <input type="checkbox"/>
29. Roof type: flat	36. Front porch type/placement:	

**OTHER**

42. Current owner/address:	43. Form prepared by (name and org.): Landmarks Association of St. Louis	44. Survey date: 2006
		45. Date of revisions:

**FOR SHPO USE:**

Date entered in inventory:	Level of survey <input type="checkbox"/> reconnaissance <input type="checkbox"/> intensive	Additional research needed? <input type="checkbox"/> yes <input type="checkbox"/> no
National Register Status <input type="checkbox"/> listed <input type="checkbox"/> in listed district Name: <input type="checkbox"/> pending listing <input type="checkbox"/> eligible (individually) <input type="checkbox"/> eligible (district) <input type="checkbox"/> not eligible <input type="checkbox"/> not determined	Other:	



**ADDITIONAL INFORMATION:**

21. (cont.) History and significance. Expand box as necessary, or add continuation pages.

22. (cont.) Sources of information. Expand box as necessary, or add continuation pages.

40. (cont.) Description of environment and outbuildings. Expand box as necessary, or add continuation pages.

41. (cont.) Further description of important architectural features. Expand box as necessary, or add continuation pages.

The shaped parapet has a center pediment and raised end blocks. The two lower story bays include an entrance bay with two doors and a paired window bay. The second story has a balcony door. A porch/balcony sits on column supports.



MISSOURI DEPARTMENT OF NATURAL RESOURCES  
STATE HISTORIC PRESERVATION OFFICE, P.O. Box 176, Jefferson City, MO 6510

**ARCHITECTURAL/HISTORIC INVENTORY FORM**

1. Survey No. SLC-AS-045-0732		2. Survey Name: Carondelet	
3. County:		4. Address (Street No.) 7425	Street (name) Minnesota Avenue
5. City: St. Louis City	Vicinity: <input type="checkbox"/>	6. UTM:	
8. Historic name (if known):		9. Present/other name (if known):	
10. Ownership: <input type="checkbox"/> Private <input type="checkbox"/> Public		11a. Historic use (if known): multiple dwelling	11b. Current use: multiple dwelling

**HISTORICAL INFORMATION**

12. Construction date: 1911	15. Architect: Kurz, Frank	18. Previously surveyed? <input type="checkbox"/> Cite survey name in box 22 cont. (page 3)
13. Significant date/period:	16. Builder/contractor:	19. On National Register? <input type="checkbox"/> indiv. <input type="checkbox"/> district Cite nomination name in box 22 cont. (page 3)
14. Area(s) of significance:	17. Original or significant owner: Degenhardt, W.	20. National Register eligible? <input type="checkbox"/> individually eligible <input type="checkbox"/> district potential C <input type="checkbox"/> NC <input type="checkbox"/> <input type="checkbox"/> not eligible <input type="checkbox"/> not determined
21. History and significance on continuation page. <input type="checkbox"/>		22. Sources of information on continuation page. <input type="checkbox"/>

**ARCHITECTURAL INFORMATION**

23. Category of property: <input type="checkbox"/> building(s) <input type="checkbox"/> site <input type="checkbox"/> structure <input type="checkbox"/> object	30. Roof material:	37. Windows: <input type="checkbox"/> historic <input type="checkbox"/> replacement Pane arrangement:
24. Vernacular or property type:	31. Chimney placement:	38. Acreage (rural): Visible from public road? <input type="checkbox"/>
25. Architectural Style: Shaped Parapet	32. Structural system:	39. Changes (describe in box 28 cont.): <input type="checkbox"/> Addition(s) Date(s): <input type="checkbox"/> Altered Date(s): <input type="checkbox"/> Moved Date(s): <input type="checkbox"/> Other Date(s):
26. Plan shape:	33. Ext. wall cladding: brick	Endangered by:
27. Number of stories: 2	34. Foundation material: stone	40. Number of outbuildings (describe in box 40 cont.):
28. Number of bays (1st floor): 2	35. Basement type:	41. Further description of building features and associated resources on continuation page. <input type="checkbox"/>
29. Roof type: flat	36. Front porch type/placement:	

**OTHER**

42. Current owner/address:	43. Form prepared by (name and org.): Landmarks Association of St. Louis	44. Survey date: 2006
		45. Date of revisions:

**FOR SHPO USE:**

Date entered in inventory:	Level of survey <input type="checkbox"/> reconnaissance <input type="checkbox"/> intensive	Additional research needed? <input type="checkbox"/> yes <input type="checkbox"/> no
National Register Status <input type="checkbox"/> listed <input type="checkbox"/> in listed district Name: <input type="checkbox"/> pending listing <input type="checkbox"/> eligible (individually) <input type="checkbox"/> eligible (district) <input type="checkbox"/> not eligible <input type="checkbox"/> not determined	Other:	



**ARCHITECTURAL/HISTORIC INVENTORY FORM**

---

SLC-AS-045-0732

Page 2

**ADDITIONAL INFORMATION:**

21. (cont.) History and significance. Expand box as necessary, or add continuation pages.

22. (cont.) Sources of information. Expand box as necessary, or add continuation pages.

40. (cont.) Description of environment and outbuildings. Expand box as necessary, or add continuation pages.

41. (cont.) Further description of important architectural features. Expand box as necessary, or add continuation pages.

The shaped parapet has a center pediment and raised end blocks. The two lower story bays include an entrance bay with two doors and a paired window bay. The second story has a balcony door. A porch/balcony rests on wrought iron supports.



MISSOURI DEPARTMENT OF NATURAL RESOURCES  
STATE HISTORIC PRESERVATION OFFICE, P.O. Box 176, Jefferson City, MO 6510

**ARCHITECTURAL/HISTORIC INVENTORY FORM**

1. Survey No. SLC-AS-045-0733		2. Survey Name: Carondelet	
3. County:		4. Address (Street No.) 7426	Street (name) Minnesota Avenue
5. City: St. Louis City	Vicinity: <input type="checkbox"/>	6. UTM:	
8. Historic name (if known):		9. Present/other name (if known):	
10. Ownership: <input type="checkbox"/> Private <input type="checkbox"/> Public		11a. Historic use (if known): single dwelling	11b. Current use: single dwelling

**HISTORICAL INFORMATION**

12. Construction date: 1906	15. Architect: Ruprecht & Vairiol	18. Previously surveyed? <input type="checkbox"/> Cite survey name in box 22 cont. (page 3)
13. Significant date/period:	16. Builder/contractor:	19. On National Register? <input type="checkbox"/> indiv. <input type="checkbox"/> district Cite nomination name in box 22 cont. (page 3)
14. Area(s) of significance:	17. Original or significant owner: Goetz, F.	20. National Register eligible? <input type="checkbox"/> individually eligible <input type="checkbox"/> district potential C <input type="checkbox"/> NC <input type="checkbox"/> <input type="checkbox"/> not eligible <input type="checkbox"/> not determined
21. History and significance on continuation page. <input type="checkbox"/>		22. Sources of information on continuation page. <input type="checkbox"/>

**ARCHITECTURAL INFORMATION**

23. Category of property: <input type="checkbox"/> building(s) <input type="checkbox"/> site <input type="checkbox"/> structure <input type="checkbox"/> object	30. Roof material:	37. Windows: <input type="checkbox"/> historic <input type="checkbox"/> replacement Pane arrangement:
24. Vernacular or property type:	31. Chimney placement:	38. Acreage (rural): Visible from public road? <input type="checkbox"/>
25. Architectural Style: Shaped Parapet	32. Structural system:	39. Changes (describe in box 28 cont.): <input type="checkbox"/> Addition(s) Date(s): <input type="checkbox"/> Altered Date(s): <input type="checkbox"/> Moved Date(s): <input type="checkbox"/> Other Date(s):
26. Plan shape:	33. Ext. wall cladding: brick	Endangered by:
27. Number of stories: 1	34. Foundation material: stone	40. Number of outbuildings (describe in box 40 cont.):
28. Number of bays (1st floor): 2	35. Basement type:	41. Further description of building features and associated resources on continuation page. <input type="checkbox"/>
29. Roof type: flat	36. Front porch type/placement:	

**OTHER**

42. Current owner/address:	43. Form prepared by (name and org.): Landmarks Association of St. Louis	44. Survey date: 2006
		45. Date of revisions:

**FOR SHPO USE:**

Date entered in inventory:	Level of survey <input type="checkbox"/> reconnaissance <input type="checkbox"/> intensive	Additional research needed? <input type="checkbox"/> yes <input type="checkbox"/> no
National Register Status <input type="checkbox"/> listed <input type="checkbox"/> in listed district Name: <input type="checkbox"/> pending listing <input type="checkbox"/> eligible (individually) <input type="checkbox"/> eligible (district) <input type="checkbox"/> not eligible <input type="checkbox"/> not determined	Other:	



**ADDITIONAL INFORMATION:**

21. (cont.) History and significance. Expand box as necessary, or add continuation pages.

22. (cont.) Sources of information. Expand box as necessary, or add continuation pages.

40. (cont.) Description of environment and outbuildings. Expand box as necessary, or add continuation pages.

41. (cont.) Further description of important architectural features. Expand box as necessary, or add continuation pages.

The parapet has two gable peaks between raised end blocks. The two bay facade has a segmental arched window opening with a pair of transomed windows and a door under a gabled porch. The porch roof rests on brick pier supports.



MISSOURI DEPARTMENT OF NATURAL RESOURCES  
STATE HISTORIC PRESERVATION OFFICE, P.O. Box 176, Jefferson City, MO 6510

ARCHITECTURAL/HISTORIC INVENTORY FORM

1. Survey No. SLC-AS-045-0734		2. Survey Name: Carondelet	
3. County:		4. Address (Street No.) 7429	Street (name) Minnesota Avenue
5. City: St. Louis City	Vicinity: <input type="checkbox"/>	6. UTM:	
8. Historic name (if known):		9. Present/other name (if known):	
10. Ownership: <input type="checkbox"/> Private <input type="checkbox"/> Public		11a. Historic use (if known): multiple dwelling	11b. Current use: multiple dwelling

HISTORICAL INFORMATION

12. Construction date: 1912	15. Architect: Esser & Perrot	18. Previously surveyed? <input type="checkbox"/> Cite survey name in box 22 cont. (page 3)
13. Significant date/period:	16. Builder/contractor:	19. On National Register? <input type="checkbox"/> indiv. <input type="checkbox"/> district Cite nomination name in box 22 cont. (page 3)
14. Area(s) of significance:	17. Original or significant owner: Perrot, C.A.	20. National Register eligible? <input type="checkbox"/> individually eligible <input type="checkbox"/> district potential C <input type="checkbox"/> NC <input type="checkbox"/> <input type="checkbox"/> not eligible <input type="checkbox"/> not determined
21. History and significance on continuation page. <input type="checkbox"/>		22. Sources of information on continuation page. <input type="checkbox"/>

ARCHITECTURAL INFORMATION

23. Category of property: <input type="checkbox"/> building(s) <input type="checkbox"/> site <input type="checkbox"/> structure <input type="checkbox"/> object	30. Roof material:	37. Windows: <input type="checkbox"/> historic <input type="checkbox"/> replacement Pane arrangement:
24. Vernacular or property type:	31. Chimney placement:	38. Acreage (rural): Visible from public road? <input type="checkbox"/>
25. Architectural Style: Shaped Parapet	32. Structural system:	39. Changes (describe in box 28 cont.): <input type="checkbox"/> Addition(s) Date(s): <input type="checkbox"/> Altered Date(s): <input type="checkbox"/> Moved Date(s): <input type="checkbox"/> Other Date(s):
26. Plan shape:	33. Ext. wall cladding: brick	Endangered by:
27. Number of stories: 2	34. Foundation material: stone	40. Number of outbuildings (describe in box 40 cont.):
28. Number of bays (1st floor): 4	35. Basement type:	41. Further description of building features and associated resources on continuation page. <input type="checkbox"/>
29. Roof type: flat	36. Front porch type/placement:	

OTHER

42. Current owner/address:	43. Form prepared by (name and org.): Landmarks Association of St. Louis	44. Survey date: 2006
		45. Date of revisions:

FOR SHPO USE:

Date entered in inventory:	Level of survey <input type="checkbox"/> reconnaissance <input type="checkbox"/> intensive	Additional research needed? <input type="checkbox"/> yes <input type="checkbox"/> no
National Register Status <input type="checkbox"/> listed <input type="checkbox"/> in listed district Name: <input type="checkbox"/> pending listing <input type="checkbox"/> eligible (individually) <input type="checkbox"/> eligible (district) <input type="checkbox"/> not eligible <input type="checkbox"/> not determined	Other:	



**ARCHITECTURAL/HISTORIC INVENTORY FORM**

SLC-AS-045-0734

Page 2

**ADDITIONAL INFORMATION:**

21. (cont.) History and significance. Expand box as necessary, or add continuation pages.

22. (cont.) Sources of information. Expand box as necessary, or add continuation pages.

40. (cont.) Description of environment and outbuildings. Expand box as necessary, or add continuation pages.

41. (cont.) Further description of important architectural features. Expand box as necessary, or add continuation pages.

Two entrance bays with transoms are located under a gabled porch. The flat-topped parapet may be missing its cornice. The second story windows sit on a continuous stone sill.





MISSOURI DEPARTMENT OF NATURAL RESOURCES  
STATE HISTORIC PRESERVATION OFFICE, P.O. Box 176, Jefferson City, MO 6510

**ARCHITECTURAL/HISTORIC INVENTORY FORM**

1. Survey No. SLC-AS-045-0735		2. Survey Name: Carondelet	
3. County:		4. Address (Street No.) 323-27	Street (name) Mott
5. City: St. Louis City	Vicinity: <input type="checkbox"/>	6. UTM:	
7. Township/Range/Section:		8. Historic name (if known):	
9. Present/other name (if known):		10. Ownership: <input type="checkbox"/> Private <input type="checkbox"/> Public	
11a. Historic use (if known): apartment building		11b. Current use: apartments	

**HISTORICAL INFORMATION**

12. Construction date: ca. 1970	15. Architect:	18. Previously surveyed? <input type="checkbox"/> Cite survey name in box 22 cont. (page 3)
13. Significant date/period:	16. Builder/contractor:	19. On National Register? <input type="checkbox"/> indiv. <input type="checkbox"/> district Cite nomination name in box 22 cont. (page 3)
14. Area(s) of significance:	17. Original or significant owner:	20. National Register eligible? <input type="checkbox"/> individually eligible <input type="checkbox"/> district potential C <input type="checkbox"/> NC <input type="checkbox"/> <input type="checkbox"/> not eligible <input type="checkbox"/> not determined
21. History and significance on continuation page. <input type="checkbox"/>		22. Sources of information on continuation page. <input type="checkbox"/>

**ARCHITECTURAL INFORMATION**

23. Category of property: <input type="checkbox"/> building(s) <input type="checkbox"/> site <input type="checkbox"/> structure <input type="checkbox"/> object	30. Roof material: asphalt shingle	37. Windows: <input type="checkbox"/> historic <input type="checkbox"/> replacement Pane arrangement:
24. Vernacular or property type:	31. Chimney placement:	38. Acreage (rural): Visible from public road? <input type="checkbox"/>
25. Architectural Style:	32. Structural system:	39. Changes (describe in box 28 cont.): <input type="checkbox"/> Addition(s) Date(s): <input type="checkbox"/> Altered Date(s): <input type="checkbox"/> Moved Date(s): <input type="checkbox"/> Other Date(s):
26. Plan shape:	33. Ext. wall cladding: brick veneer	Endangered by:
27. Number of stories: 2	34. Foundation material: concrete	40. Number of outbuildings (describe in box 40 cont.):
28. Number of bays (1st floor): 8	35. Basement type:	41. Further description of building features and associated resources on continuation page. <input type="checkbox"/>
29. Roof type: hipped	36. Front porch type/placement:	

**OTHER**

42. Current owner/address:	43. Form prepared by (name and org.): Landmarks Association of St. Louis	44. Survey date: 2006
		45. Date of revisions:

**FOR SHPO USE:**

Date entered in inventory:	Level of survey <input type="checkbox"/> reconnaissance <input type="checkbox"/> intensive	Additional research needed? <input type="checkbox"/> yes <input type="checkbox"/> no
National Register Status <input type="checkbox"/> listed <input type="checkbox"/> in listed district Name: <input type="checkbox"/> pending listing <input type="checkbox"/> eligible (individually) <input type="checkbox"/> eligible (district) <input type="checkbox"/> not eligible <input type="checkbox"/> not determined	Other:	



**ADDITIONAL INFORMATION:**

- 21. (cont.) History and significance. Expand box as necessary, or add continuation pages.
- 22. (cont.) Sources of information. Expand box as necessary, or add continuation pages.
- 40. (cont.) Description of environment and outbuildings. Expand box as necessary, or add continuation pages.
- 41. (cont.) Further description of important architectural features. Expand box as necessary, or add continuation pages.

apartment building with two main doors. Windows are sliding.



MISSOURI DEPARTMENT OF NATURAL RESOURCES  
STATE HISTORIC PRESERVATION OFFICE, P.O. Box 176, Jefferson City, MO 6510

ARCHITECTURAL/HISTORIC INVENTORY FORM

1. Survey No. SLC-AS-045-0736		2. Survey Name: Carondelet	
3. County:		4. Address (Street No.) 115	Street (name) Nagel
5. City: St. Louis City	Vicinity: <input type="checkbox"/>	6. UTM:	
7. Township/Range/Section:		8. Historic name (if known):	
9. Present/other name (if known):		10. Ownership: <input type="checkbox"/> Private <input type="checkbox"/> Public	
11a. Historic use (if known): single dwelling		11b. Current use: single dwelling	

HISTORICAL INFORMATION

12. Construction date:	15. Architect:	18. Previously surveyed? <input type="checkbox"/> Cite survey name in box 22 cont. (page 3)
13. Significant date/period:	16. Builder/contractor:	19. On National Register? <input type="checkbox"/> indiv. <input type="checkbox"/> district Cite nomination name in box 22 cont. (page 3)
14. Area(s) of significance:	17. Original or significant owner:	20. National Register eligible? <input type="checkbox"/> individually eligible <input type="checkbox"/> district potential C <input type="checkbox"/> NC <input type="checkbox"/> <input type="checkbox"/> not eligible <input type="checkbox"/> not determined
21. History and significance on continuation page. <input type="checkbox"/>		22. Sources of information on continuation page. <input type="checkbox"/>

ARCHITECTURAL INFORMATION

23. Category of property: <input type="checkbox"/> building(s) <input type="checkbox"/> site <input type="checkbox"/> structure <input type="checkbox"/> object	30. Roof material:	37. Windows: <input type="checkbox"/> historic <input type="checkbox"/> replacement Pane arrangement:
24. Vernacular or property type:	31. Chimney placement:	38. Acreage (rural): Visible from public road? <input type="checkbox"/>
25. Architectural Style: Shaped Parapet	32. Structural system:	39. Changes (describe in box 28 cont.): <input type="checkbox"/> Addition(s) Date(s): <input type="checkbox"/> Altered Date(s): <input type="checkbox"/> Moved Date(s): <input type="checkbox"/> Other Date(s):
26. Plan shape:	33. Ext. wall cladding: brick	Endangered by:
27. Number of stories: 1	34. Foundation material: stone	40. Number of outbuildings (describe in box 40 cont.):
28. Number of bays (1st floor): 3	35. Basement type:	41. Further description of building features and associated resources on continuation page. <input type="checkbox"/>
29. Roof type: flat	36. Front porch type/placement:	

OTHER

42. Current owner/address:	43. Form prepared by (name and org.): Landmarks Association of St. Louis	44. Survey date: 2006
		45. Date of revisions:

FOR SHPO USE:

Date entered in inventory:	Level of survey <input type="checkbox"/> reconnaissance <input type="checkbox"/> intensive	Additional research needed? <input type="checkbox"/> yes <input type="checkbox"/> no
National Register Status <input type="checkbox"/> listed <input type="checkbox"/> in listed district Name: <input type="checkbox"/> pending listing <input type="checkbox"/> eligible (individually) <input type="checkbox"/> eligible (district) <input type="checkbox"/> not eligible <input type="checkbox"/> not determined	Other:	



**ARCHITECTURAL/HISTORIC INVENTORY FORM**

---

SLC-AS-045-0736

Page 2

**ADDITIONAL INFORMATION:**

21. (cont.) History and significance. Expand box as necessary, or add continuation pages.

22. (cont.) Sources of information. Expand box as necessary, or add continuation pages.

40. (cont.) Description of environment and outbuildings. Expand box as necessary, or add continuation pages.

41. (cont.) Further description of important architectural features. Expand box as necessary, or add continuation pages.

A three-part window in a segmental arched opening has a decorative brick lintel. A porch with a metal overhang on wrought iron supports is positioned in the L-shape of the facade.



MISSOURI DEPARTMENT OF NATURAL RESOURCES  
STATE HISTORIC PRESERVATION OFFICE, P.O. Box 176, Jefferson City, MO 6510

ARCHITECTURAL/HISTORIC INVENTORY FORM

1. Survey No. SLC-AS-045-0737		2. Survey Name: Carondelet	
3. County:		4. Address (Street No.) 216	Street (name) Nagel
5. City: St. Louis City	Vicinity: <input type="checkbox"/>	6. UTM:	
8. Historic name (if known):		9. Present/other name (if known):	
10. Ownership: <input type="checkbox"/> Private <input type="checkbox"/> Public		11a. Historic use (if known): single dwelling	11b. Current use: single dwelling

HISTORICAL INFORMATION

12. Construction date:	15. Architect:	18. Previously surveyed? <input type="checkbox"/> Cite survey name in box 22 cont. (page 3)
13. Significant date/period:	16. Builder/contractor:	19. On National Register? <input type="checkbox"/> indiv. <input type="checkbox"/> district Cite nomination name in box 22 cont. (page 3)
14. Area(s) of significance:	17. Original or significant owner:	20. National Register eligible? <input type="checkbox"/> individually eligible <input type="checkbox"/> district potential C <input type="checkbox"/> NC <input type="checkbox"/> <input type="checkbox"/> not eligible <input type="checkbox"/> not determined
21. History and significance on continuation page. <input type="checkbox"/>		22. Sources of information on continuation page. <input type="checkbox"/>

ARCHITECTURAL INFORMATION

23. Category of property: <input type="checkbox"/> building(s) <input type="checkbox"/> site <input type="checkbox"/> structure <input type="checkbox"/> object	30. Roof material: asphalt shingle	37. Windows: <input type="checkbox"/> historic <input type="checkbox"/> replacement Pane arrangement:
24. Vernacular or property type:	31. Chimney placement:	38. Acreage (rural): Visible from public road? <input type="checkbox"/>
25. Architectural Style: Vernacular Classical	32. Structural system:	39. Changes (describe in box 28 cont.): <input type="checkbox"/> Addition(s) Date(s): <input type="checkbox"/> Altered Date(s): <input type="checkbox"/> Moved Date(s): <input type="checkbox"/> Other Date(s):
26. Plan shape:	33. Ext. wall cladding: frame with siding	Endangered by:
27. Number of stories: 1	34. Foundation material: stone	40. Number of outbuildings (describe in box 40 cont.):
28. Number of bays (1st floor): 3	35. Basement type:	41. Further description of building features and associated resources on continuation page. <input type="checkbox"/>
29. Roof type: side gable	36. Front porch type/placement:	

OTHER

42. Current owner/address:	43. Form prepared by (name and org.): Landmarks Association of St. Louis	44. Survey date: 2006
		45. Date of revisions:

FOR SHPO USE:

Date entered in inventory:	Level of survey <input type="checkbox"/> reconnaissance <input type="checkbox"/> intensive	Additional research needed? <input type="checkbox"/> yes <input type="checkbox"/> no
National Register Status <input type="checkbox"/> listed <input type="checkbox"/> in listed district Name: <input type="checkbox"/> pending listing <input type="checkbox"/> eligible (individually) <input type="checkbox"/> eligible (district) <input type="checkbox"/> not eligible <input type="checkbox"/> not determined	Other:	



**ADDITIONAL INFORMATION:**

- 21. (cont.) History and significance. Expand box as necessary, or add continuation pages.
- 22. (cont.) Sources of information. Expand box as necessary, or add continuation pages.
- 40. (cont.) Description of environment and outbuildings. Expand box as necessary, or add continuation pages.
- 41. (cont.) Further description of important architectural features. Expand box as necessary, or add continuation pages.

A recent wood porch surface is full-length. The door is centered between single windows.



MISSOURI DEPARTMENT OF NATURAL RESOURCES  
STATE HISTORIC PRESERVATION OFFICE, P.O. Box 176, Jefferson City, MO 6510

**ARCHITECTURAL/HISTORIC INVENTORY FORM**

1. Survey No. SLC-AS-045-0738		2. Survey Name: Carondelet	
3. County:		4. Address (Street No.) 217-19	Street (name) Nagel
5. City: St. Louis City	Vicinity: <input type="checkbox"/>	6. UTM:	
8. Historic name (if known):		9. Present/other name (if known):	
10. Ownership: <input type="checkbox"/> Private <input type="checkbox"/> Public		11a. Historic use (if known): multiple dwelling	11b. Current use: multiple dwelling

**HISTORICAL INFORMATION**

12. Construction date: 1905	15. Architect: Ziegelmeyer & Sutter	18. Previously surveyed? <input type="checkbox"/> Cite survey name in box 22 cont. (page 3)
13. Significant date/period:	16. Builder/contractor:	19. On National Register? <input type="checkbox"/> indiv. <input type="checkbox"/> district Cite nomination name in box 22 cont. (page 3)
14. Area(s) of significance:	17. Original or significant owner: Frankenbach, Chas.	20. National Register eligible? <input type="checkbox"/> individually eligible <input type="checkbox"/> district potential C <input type="checkbox"/> NC <input type="checkbox"/> <input type="checkbox"/> not eligible <input type="checkbox"/> not determined
21. History and significance on continuation page. <input type="checkbox"/>		22. Sources of information on continuation page. <input type="checkbox"/>

**ARCHITECTURAL INFORMATION**

23. Category of property: <input type="checkbox"/> building(s) <input type="checkbox"/> site <input type="checkbox"/> structure <input type="checkbox"/> object	30. Roof material:	37. Windows: <input type="checkbox"/> historic <input type="checkbox"/> replacement Pane arrangement:
24. Vernacular or property type:	31. Chimney placement:	38. Acreage (rural): Visible from public road? <input type="checkbox"/>
25. Architectural Style: Shaped Parapet	32. Structural system:	39. Changes (describe in box 28 cont.): <input type="checkbox"/> Addition(s) Date(s): <input type="checkbox"/> Altered Date(s): <input type="checkbox"/> Moved Date(s): <input type="checkbox"/> Other Date(s):
26. Plan shape:	33. Ext. wall cladding: asphalt shingle	Endangered by:
27. Number of stories: 1	34. Foundation material: stone	40. Number of outbuildings (describe in box 40 cont.):
28. Number of bays (1st floor): 6	35. Basement type:	41. Further description of building features and associated resources on continuation page. <input type="checkbox"/>
29. Roof type: flat	36. Front porch type/placement:	

**OTHER**

42. Current owner/address:	43. Form prepared by (name and org.): Landmarks Association of St. Louis	44. Survey date: 2006
		45. Date of revisions:

**FOR SHPO USE:**

Date entered in inventory:	Level of survey <input type="checkbox"/> reconnaissance <input type="checkbox"/> intensive	Additional research needed? <input type="checkbox"/> yes <input type="checkbox"/> no
National Register Status <input type="checkbox"/> listed <input type="checkbox"/> in listed district Name: <input type="checkbox"/> pending listing <input type="checkbox"/> eligible (individually) <input type="checkbox"/> eligible (district) <input type="checkbox"/> not eligible <input type="checkbox"/> not determined	Other:	



**ARCHITECTURAL/HISTORIC INVENTORY FORM**

---

SLC-AS-045-0738

Page 2

**ADDITIONAL INFORMATION:**

21. (cont.) History and significance. Expand box as necessary, or add continuation pages.

22. (cont.) Sources of information. Expand box as necessary, or add continuation pages.

40. (cont.) Description of environment and outbuildings. Expand box as necessary, or add continuation pages.

41. (cont.) Further description of important architectural features. Expand box as necessary, or add continuation pages.

A corbelled brick cornice extends across the four window bays closest to the street. A bay on each side is recessed on the sides and has a smaller window. The entrances are on the sides under awnings.





**ARCHITECTURAL/HISTORIC INVENTORY FORM**

1. Survey No. SLC-AS-045-0739		2. Survey Name: Carondelet	
3. County:		4. Address (Street No.) 218	Street (name) Nagel
5. City: St. Louis City	Vicinity: <input type="checkbox"/>	6. UTM:	
8. Historic name (if known):		9. Present/other name (if known):	
10. Ownership: <input type="checkbox"/> Private <input type="checkbox"/> Public		11a. Historic use (if known): single dwelling	11b. Current use: single dwelling

**HISTORICAL INFORMATION**

12. Construction date:	15. Architect:	18. Previously surveyed? <input type="checkbox"/> Cite survey name in box 22 cont. (page 3)
13. Significant date/period:	16. Builder/contractor:	19. On National Register? <input type="checkbox"/> indiv. <input type="checkbox"/> district Cite nomination name in box 22 cont. (page 3)
14. Area(s) of significance:	17. Original or significant owner:	20. National Register eligible? <input type="checkbox"/> individually eligible <input type="checkbox"/> district potential C <input type="checkbox"/> NC <input type="checkbox"/> <input type="checkbox"/> not eligible <input type="checkbox"/> not determined
21. History and significance on continuation page. <input type="checkbox"/>		22. Sources of information on continuation page. <input type="checkbox"/>

**ARCHITECTURAL INFORMATION**

23. Category of property: <input type="checkbox"/> building(s) <input type="checkbox"/> site <input type="checkbox"/> structure <input type="checkbox"/> object	30. Roof material: asphalt shingle	37. Windows: <input type="checkbox"/> historic <input type="checkbox"/> replacement Pane arrangement:
24. Vernacular or property type:	31. Chimney placement:	38. Acreage (rural): Visible from public road? <input type="checkbox"/>
25. Architectural Style:	32. Structural system:	39. Changes (describe in box 28 cont.): <input type="checkbox"/> Addition(s) Date(s): <input type="checkbox"/> Altered Date(s): <input type="checkbox"/> Moved Date(s): <input type="checkbox"/> Other Date(s):
26. Plan shape:	33. Ext. wall cladding: frame with siding	Endangered by:
27. Number of stories: 1 1/2	34. Foundation material: concrete covered	40. Number of outbuildings (describe in box 40 cont.):
28. Number of bays (1st floor): 3	35. Basement type:	41. Further description of building features and associated resources on continuation page. <input type="checkbox"/>
29. Roof type: side gable	36. Front porch type/placement:	

**OTHER**

42. Current owner/address:	43. Form prepared by (name and org.): Landmarks Association of St. Louis	44. Survey date: 2006
		45. Date of revisions:

**FOR SHPO USE:**

Date entered in inventory:	Level of survey <input type="checkbox"/> reconnaissance <input type="checkbox"/> intensive	Additional research needed? <input type="checkbox"/> yes <input type="checkbox"/> no
National Register Status <input type="checkbox"/> listed <input type="checkbox"/> in listed district Name: <input type="checkbox"/> pending listing <input type="checkbox"/> eligible (individually) <input type="checkbox"/> eligible (district) <input type="checkbox"/> not eligible <input type="checkbox"/> not determined	Other:	



**ARCHITECTURAL/HISTORIC INVENTORY FORM**

---

SLC-AS-045-0739

Page 2

**ADDITIONAL INFORMATION:**

21. (cont.) History and significance. Expand box as necessary, or add continuation pages.

22. (cont.) Sources of information. Expand box as necessary, or add continuation pages.

40. (cont.) Description of environment and outbuildings. Expand box as necessary, or add continuation pages.

41. (cont.) Further description of important architectural features. Expand box as necessary, or add continuation pages.

The house is nearly two stories with its high foundation. The door is positioned on the right-hand side accessed from a wood deck with stairs. A single window is located in the first/basement story. The upper story has two single windows. The house is covered in wood siding.



MISSOURI DEPARTMENT OF NATURAL RESOURCES  
STATE HISTORIC PRESERVATION OFFICE, P.O. Box 176, Jefferson City, MO 6510

**ARCHITECTURAL/HISTORIC INVENTORY FORM**

1. Survey No. SLC-AS-045-0740		2. Survey Name: Carondelet	
3. County:		4. Address (Street No.) 220	Street (name) Nagel
5. City: St. Louis City	Vicinity: <input type="checkbox"/>	6. UTM:	
7. Township/Range/Section:		8. Historic name (if known):	
9. Present/other name (if known):		10. Ownership: <input type="checkbox"/> Private <input type="checkbox"/> Public	
11a. Historic use (if known): single dwelling		11b. Current use: single dwelling	

**HISTORICAL INFORMATION**

12. Construction date:	15. Architect:	18. Previously surveyed? <input type="checkbox"/> Cite survey name in box 22 cont. (page 3)
13. Significant date/period:	16. Builder/contractor:	19. On National Register? <input type="checkbox"/> indiv. <input type="checkbox"/> district Cite nomination name in box 22 cont. (page 3)
14. Area(s) of significance:	17. Original or significant owner:	20. National Register eligible? <input type="checkbox"/> individually eligible <input type="checkbox"/> district potential C <input type="checkbox"/> NC <input type="checkbox"/> <input type="checkbox"/> not eligible <input type="checkbox"/> not determined
21. History and significance on continuation page. <input type="checkbox"/>		22. Sources of information on continuation page. <input type="checkbox"/>

**ARCHITECTURAL INFORMATION**

23. Category of property: <input type="checkbox"/> building(s) <input type="checkbox"/> site <input type="checkbox"/> structure <input type="checkbox"/> object	30. Roof material: asphalt shingle	37. Windows: <input type="checkbox"/> historic <input type="checkbox"/> replacement Pane arrangement:
24. Vernacular or property type:	31. Chimney placement:	38. Acreage (rural): Visible from public road? <input type="checkbox"/>
25. Architectural Style: Vernacular Classical	32. Structural system:	39. Changes (describe in box 28 cont.): <input type="checkbox"/> Addition(s) Date(s): <input type="checkbox"/> Altered Date(s): <input type="checkbox"/> Moved Date(s): <input type="checkbox"/> Other Date(s):
26. Plan shape:	33. Ext. wall cladding: frame covered in stucco	Endangered by:
27. Number of stories: 1	34. Foundation material: stone (covered)	40. Number of outbuildings (describe in box 40 cont.):
28. Number of bays (1st floor): 2	35. Basement type:	41. Further description of building features and associated resources on continuation page. <input type="checkbox"/>
29. Roof type: side gable	36. Front porch type/placement:	

**OTHER**

42. Current owner/address:	43. Form prepared by (name and org.): Landmarks Association of St. Louis	44. Survey date: 2006
		45. Date of revisions:

**FOR SHPO USE:**

Date entered in inventory:	Level of survey <input type="checkbox"/> reconnaissance <input type="checkbox"/> intensive	Additional research needed? <input type="checkbox"/> yes <input type="checkbox"/> no
National Register Status <input type="checkbox"/> listed <input type="checkbox"/> in listed district Name: <input type="checkbox"/> pending listing <input type="checkbox"/> eligible (individually) <input type="checkbox"/> eligible (district) <input type="checkbox"/> not eligible <input type="checkbox"/> not determined	Other:	



**ADDITIONAL INFORMATION:**

- 21. (cont.) History and significance. Expand box as necessary, or add continuation pages.
- 22. (cont.) Sources of information. Expand box as necessary, or add continuation pages.
- 40. (cont.) Description of environment and outbuildings. Expand box as necessary, or add continuation pages.
- 41. (cont.) Further description of important architectural features. Expand box as necessary, or add continuation pages.

Tiny stucco-covered house with a single window and door bay on the facade.



MISSOURI DEPARTMENT OF NATURAL RESOURCES  
STATE HISTORIC PRESERVATION OFFICE, P.O. Box 176, Jefferson City, MO 6510

**ARCHITECTURAL/HISTORIC INVENTORY FORM**

1. Survey No. SLC-AS-045-0741		2. Survey Name: Carondelet	
3. County:		4. Address (Street No.) 500	Street (name) Pennsylvania Avenue
5. City: St. Louis City	Vicinity: <input type="checkbox"/>	6. UTM:	
8. Historic name (if known):		9. Present/other name (if known):	
10. Ownership: <input type="checkbox"/> Private <input type="checkbox"/> Public		11a. Historic use (if known): dwelling	11b. Current use: dwelling

**HISTORICAL INFORMATION**

12. Construction date: 1896	15. Architect:	18. Previously surveyed? <input type="checkbox"/> Cite survey name in box 22 cont. (page 3)
13. Significant date/period:	16. Builder/contractor:	19. On National Register? <input type="checkbox"/> indiv. <input type="checkbox"/> district Cite nomination name in box 22 cont. (page 3)
14. Area(s) of significance:	17. Original or significant owner: Miss M. J. Stevens	20. National Register eligible? <input type="checkbox"/> individually eligible <input type="checkbox"/> district potential C <input type="checkbox"/> NC <input type="checkbox"/> <input type="checkbox"/> not eligible <input type="checkbox"/> not determined
21. History and significance on continuation page. <input type="checkbox"/>		22. Sources of information on continuation page. <input type="checkbox"/>

**ARCHITECTURAL INFORMATION**

23. Category of property: <input type="checkbox"/> building(s) <input type="checkbox"/> site <input type="checkbox"/> structure <input type="checkbox"/> object	30. Roof material: asphalt	37. Windows: <input type="checkbox"/> historic <input type="checkbox"/> replacement Pane arrangement:
24. Vernacular or property type:	31. Chimney placement:	38. Acreage (rural): Visible from public road? <input type="checkbox"/>
25. Architectural Style: Late Victorian	32. Structural system:	39. Changes (describe in box 28 cont.): <input type="checkbox"/> Addition(s) Date(s): <input type="checkbox"/> Altered Date(s): <input type="checkbox"/> Moved Date(s): <input type="checkbox"/> Other Date(s):
26. Plan shape:	33. Ext. wall cladding: brick	Endangered by:
27. Number of stories: 2	34. Foundation material: stone	
28. Number of bays (1st floor): 2	35. Basement type:	40. Number of outbuildings (describe in box 40 cont.):
29. Roof type: flat	36. Front porch type/placement:	41. Further description of building features and associated resources on continuation page. <input type="checkbox"/>

**OTHER**

42. Current owner/address:	43. Form prepared by (name and org.): Landmarks Association of St. Louis	44. Survey date: 2006
		45. Date of revisions:

**FOR SHPO USE:**

Date entered in inventory:	Level of survey <input type="checkbox"/> reconnaissance <input type="checkbox"/> intensive	Additional research needed? <input type="checkbox"/> yes <input type="checkbox"/> no
National Register Status <input type="checkbox"/> listed <input type="checkbox"/> in listed district Name: <input type="checkbox"/> pending listing <input type="checkbox"/> eligible (individually) <input type="checkbox"/> eligible (district) <input type="checkbox"/> not eligible <input type="checkbox"/> not determined	Other:	



### **ADDITIONAL INFORMATION:**

21. (cont.) History and significance. Expand box as necessary, or add continuation pages.

This two-story brick house has a flat roof with slightly shaped parapet. The front facade is two bays wide, with paired windows divided by wooden mullions at both the first and second floor. The front entrance is on the right side of the front facade, beneath a small awning. Metal awnings are above the windows.

22. (cont.) Sources of information. Expand box as necessary, or add continuation pages.

40. (cont.) Description of environment and outbuildings. Expand box as necessary, or add continuation pages.

41. (cont.) Further description of important architectural features. Expand box as necessary, or add continuation pages.



MISSOURI DEPARTMENT OF NATURAL RESOURCES  
STATE HISTORIC PRESERVATION OFFICE, P.O. Box 176, Jefferson City, MO 6510

**ARCHITECTURAL/HISTORIC INVENTORY FORM**

1. Survey No. SLC-AS-045-0742		2. Survey Name: Carondelet	
3. County:		4. Address (Street No.) 5600	Street (name) Pennsylvania Avenue
5. City: St. Louis City	Vicinity: <input type="checkbox"/>	6. UTM:	
7. Township/Range/Section:		8. Historic name (if known):	
9. Present/other name (if known):		10. Ownership: <input type="checkbox"/> Private <input type="checkbox"/> Public	
11a. Historic use (if known): dwelling		11b. Current use: dwelling	

**HISTORICAL INFORMATION**

12. Construction date: 1905	15. Architect: J.V. Kinney	18. Previously surveyed? <input type="checkbox"/> Cite survey name in box 22 cont. (page 3)
13. Significant date/period:	16. Builder/contractor: J.V. Kinney	19. On National Register? <input type="checkbox"/> indiv. <input type="checkbox"/> district Cite nomination name in box 22 cont. (page 3)
14. Area(s) of significance:	17. Original or significant owner: J.V. Kinney	20. National Register eligible? <input type="checkbox"/> individually eligible <input type="checkbox"/> district potential C <input type="checkbox"/> NC <input type="checkbox"/> <input type="checkbox"/> not eligible <input type="checkbox"/> not determined
21. History and significance on continuation page. <input type="checkbox"/>		22. Sources of information on continuation page. <input type="checkbox"/>

**ARCHITECTURAL INFORMATION**

23. Category of property: <input type="checkbox"/> building(s) <input type="checkbox"/> site <input type="checkbox"/> structure <input type="checkbox"/> object	30. Roof material: unknown	37. Windows: <input type="checkbox"/> historic <input type="checkbox"/> replacement Pane arrangement:
24. Vernacular or property type:	31. Chimney placement:	38. Acreage (rural): Visible from public road? <input type="checkbox"/>
25. Architectural Style: Late Victorian-Romanesque Revival	32. Structural system:	39. Changes (describe in box 28 cont.): <input type="checkbox"/> Addition(s) Date(s): <input type="checkbox"/> Altered Date(s): <input type="checkbox"/> Moved Date(s): <input type="checkbox"/> Other Date(s):
26. Plan shape:	33. Ext. wall cladding: Brick	Endangered by:
27. Number of stories: 1	34. Foundation material: stone	40. Number of outbuildings (describe in box 40 cont.):
28. Number of bays (1st floor): 2	35. Basement type:	41. Further description of building features and associated resources on continuation page. <input type="checkbox"/>
29. Roof type: flat	36. Front porch type/placement:	

**OTHER**

42. Current owner/address:	43. Form prepared by (name and org.): Landmarks Association of St. Louis	44. Survey date: 2006
		45. Date of revisions:

**FOR SHPO USE:**

Date entered in inventory:	Level of survey <input type="checkbox"/> reconnaissance <input type="checkbox"/> intensive	Additional research needed? <input type="checkbox"/> yes <input type="checkbox"/> no
National Register Status <input type="checkbox"/> listed <input type="checkbox"/> in listed district Name: <input type="checkbox"/> pending listing <input type="checkbox"/> eligible (individually) <input type="checkbox"/> eligible (district) <input type="checkbox"/> not eligible <input type="checkbox"/> not determined	Other:	



## ADDITIONAL INFORMATION:

21. (cont.) History and significance. Expand box as necessary, or add continuation pages.

This one-story brick house has a flat roof with a stepped parapet and terra cotta coping. The front facade has a simple stepped or square parapet, with a corbelled brick dentil cornice. The window and front door on the front facade are both beneath a simple arch of brick stretchers, outlined by a brick stringcourse. The visible rusticated stone foundation has been painted white.

22. (cont.) Sources of information. Expand box as necessary, or add continuation pages.

40. (cont.) Description of environment and outbuildings. Expand box as necessary, or add continuation pages.

Building Permit # E-3157. 23 x 46. Daily record 3/24/1905.

41. (cont.) Further description of important architectural features. Expand box as necessary, or add continuation pages.

none





MISSOURI DEPARTMENT OF NATURAL RESOURCES  
STATE HISTORIC PRESERVATION OFFICE, P.O. Box 176, Jefferson City, MO 6510

ARCHITECTURAL/HISTORIC INVENTORY FORM

1. Survey No. SLC-AS-045-0743		2. Survey Name: Carondelet	
3. County:		4. Address (Street No.) 5602	Street (name) Pennsylvania Avenue
5. City: St. Louis City	Vicinity: <input type="checkbox"/>	6. UTM:	
8. Historic name (if known):		9. Present/other name (if known):	
10. Ownership: <input type="checkbox"/> Private <input type="checkbox"/> Public		11a. Historic use (if known): dwelling	11b. Current use: dwelling

HISTORICAL INFORMATION

12. Construction date: 1889	15. Architect:	18. Previously surveyed? <input type="checkbox"/> Cite survey name in box 22 cont. (page 3)
13. Significant date/period:	16. Builder/contractor: Jno. P. Rousch	19. On National Register? <input type="checkbox"/> indiv. <input type="checkbox"/> district Cite nomination name in box 22 cont. (page 3)
14. Area(s) of significance:	17. Original or significant owner: Jno. P. Rousch	20. National Register eligible? <input type="checkbox"/> individually eligible <input type="checkbox"/> district potential C <input type="checkbox"/> NC <input type="checkbox"/> <input type="checkbox"/> not eligible <input type="checkbox"/> not determined
21. History and significance on continuation page. <input type="checkbox"/>		22. Sources of information on continuation page. <input type="checkbox"/>

ARCHITECTURAL INFORMATION

23. Category of property: <input type="checkbox"/> building(s) <input type="checkbox"/> site <input type="checkbox"/> structure <input type="checkbox"/> object	30. Roof material: slate	37. Windows: <input type="checkbox"/> historic <input type="checkbox"/> replacement Pane arrangement:
24. Vernacular or property type:	31. Chimney placement:	38. Acreage (rural): Visible from public road? <input type="checkbox"/>
25. Architectural Style: Second Empire	32. Structural system:	39. Changes (describe in box 28 cont.): <input type="checkbox"/> Addition(s) Date(s): <input type="checkbox"/> Altered Date(s): <input type="checkbox"/> Moved Date(s): <input type="checkbox"/> Other Date(s):
26. Plan shape:	33. Ext. wall cladding: brick	Endangered by:
27. Number of stories: 1	34. Foundation material: stone	40. Number of outbuildings (describe in box 40 cont.):
28. Number of bays (1st floor): 1	35. Basement type:	41. Further description of building features and associated resources on continuation page. <input type="checkbox"/>
29. Roof type: mansard	36. Front porch type/placement:	

OTHER

42. Current owner/address:	43. Form prepared by (name and org.): Landmarks Association of St. Louis	44. Survey date: 2006
		45. Date of revisions:

FOR SHPO USE:

Date entered in inventory:	Level of survey <input type="checkbox"/> reconnaissance <input type="checkbox"/> intensive	Additional research needed? <input type="checkbox"/> yes <input type="checkbox"/> no
National Register Status <input type="checkbox"/> listed <input type="checkbox"/> in listed district Name: <input type="checkbox"/> pending listing <input type="checkbox"/> eligible (individually) <input type="checkbox"/> eligible (district) <input type="checkbox"/> not eligible <input type="checkbox"/> not determined	Other:	



## ADDITIONAL INFORMATION:

21. (cont.) History and significance. Expand box as necessary, or add continuation pages.

This modest one-story brick house adheres to the Second Empire style with a modified mansard roof with decorative brackets. The entrance is on the side of the house beneath a simple porch with a wooden railing. Two windows on the front facade are both single three-over-ones, with decorative lug stone sills and segmental arched lintels of variegated brick. The rusticated stone foundation has been painted white.

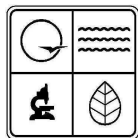
22. (cont.) Sources of information. Expand box as necessary, or add continuation pages.

40. (cont.) Description of environment and outbuildings. Expand box as necessary, or add continuation pages.

1921 alteration (\$175) by owner H. Schumacher. 1922 addition (\$1,100) by owner H. Schumacher.

41. (cont.) Further description of important architectural features. Expand box as necessary, or add continuation pages.

One non-contributing outbuilding with aluminum siding.



MISSOURI DEPARTMENT OF NATURAL RESOURCES  
STATE HISTORIC PRESERVATION OFFICE, P.O. Box 176, Jefferson City, MO 6510

ARCHITECTURAL/HISTORIC INVENTORY FORM

1. Survey No. SLC-AS-045-0744		2. Survey Name: Carondelet	
3. County:		4. Address (Street No.) 5603	Street (name) Pennsylvania Avenue
5. City: St. Louis City	Vicinity: <input type="checkbox"/>	6. UTM:	
8. Historic name (if known):		9. Present/other name (if known):	
10. Ownership: <input type="checkbox"/> Private <input type="checkbox"/> Public		11a. Historic use (if known): dwelling	11b. Current use: dwelling

HISTORICAL INFORMATION

12. Construction date: c. 1910	15. Architect:	18. Previously surveyed? <input type="checkbox"/> Cite survey name in box 22 cont. (page 3)
13. Significant date/period:	16. Builder/contractor:	19. On National Register? <input type="checkbox"/> indiv. <input type="checkbox"/> district Cite nomination name in box 22 cont. (page 3)
14. Area(s) of significance:	17. Original or significant owner:	20. National Register eligible? <input type="checkbox"/> individually eligible <input type="checkbox"/> district potential C <input type="checkbox"/> NC <input type="checkbox"/> <input type="checkbox"/> not eligible <input type="checkbox"/> not determined
21. History and significance on continuation page. <input type="checkbox"/>		22. Sources of information on continuation page. <input type="checkbox"/>

ARCHITECTURAL INFORMATION

23. Category of property: <input type="checkbox"/> building(s) <input type="checkbox"/> site <input type="checkbox"/> structure <input type="checkbox"/> object	30. Roof material: asphalt	37. Windows: <input type="checkbox"/> historic <input type="checkbox"/> replacement Pane arrangement:
24. Vernacular or property type:	31. Chimney placement:	38. Acreage (rural): Visible from public road? <input type="checkbox"/>
25. Architectural Style: Craftsman	32. Structural system:	39. Changes (describe in box 28 cont.): <input type="checkbox"/> Addition(s) Date(s): <input type="checkbox"/> Altered Date(s): <input type="checkbox"/> Moved Date(s): <input type="checkbox"/> Other Date(s):
26. Plan shape:	33. Ext. wall cladding: stucco	Endangered by:
27. Number of stories: 1	34. Foundation material: stone	40. Number of outbuildings (describe in box 40 cont.):
28. Number of bays (1st floor): 2	35. Basement type:	41. Further description of building features and associated resources on continuation page. <input type="checkbox"/>
29. Roof type: gable	36. Front porch type/placement:	

OTHER

42. Current owner/address:	43. Form prepared by (name and org.): Landmarks Association of St. Louis	44. Survey date: 2006
		45. Date of revisions:

FOR SHPO USE:

Date entered in inventory:	Level of survey <input type="checkbox"/> reconnaissance <input type="checkbox"/> intensive	Additional research needed? <input type="checkbox"/> yes <input type="checkbox"/> no
National Register Status <input type="checkbox"/> listed <input type="checkbox"/> in listed district Name: <input type="checkbox"/> pending listing <input type="checkbox"/> eligible (individually) <input type="checkbox"/> eligible (district) <input type="checkbox"/> not eligible <input type="checkbox"/> not determined	Other:	



## ADDITIONAL INFORMATION:

21. (cont.) History and significance. Expand box as necessary, or add continuation pages.

This one-story home has a front facing gable roof. The house is covered in stucco, although it is likely constructed of brick. No definitive permit was available to date the house, although a 1922 permit was taken out for substantial alterations. The large front porch has a low-pitched hipped roof with wooden columns sitting on tapered piers. There are two single windows on the front facade, both replacements that are small for their original openings.

22. (cont.) Sources of information. Expand box as necessary, or add continuation pages.

40. (cont.) Description of environment and outbuildings. Expand box as necessary, or add continuation pages.

1922 alteration (\$500) by owner G. Keim. 1960 permit to install concrete slab and porch steps, front and rear, (\$400) by owner Eugene Klein.

41. (cont.) Further description of important architectural features. Expand box as necessary, or add continuation pages.

none



**ARCHITECTURAL/HISTORIC INVENTORY FORM**

1. Survey No. SLC-AS-045-0745		2. Survey Name: Carondelet	
3. County:		4. Address (Street No.) 5605	Street (name) Pennsylvania Avenue
5. City: St. Louis City	Vicinity: <input type="checkbox"/>	6. UTM:	
7. Township/Range/Section:		8. Historic name (if known):	
9. Present/other name (if known):		10. Ownership: <input type="checkbox"/> Private <input type="checkbox"/> Public	
11a. Historic use (if known): dwelling		11b. Current use: dwelling	

**HISTORICAL INFORMATION**

12. Construction date: 1923	15. Architect: A. Keim	18. Previously surveyed? <input type="checkbox"/> Cite survey name in box 22 cont. (page 3)
13. Significant date/period:	16. Builder/contractor: A. Keim	19. On National Register? <input type="checkbox"/> indiv. <input type="checkbox"/> district Cite nomination name in box 22 cont. (page 3)
14. Area(s) of significance:	17. Original or significant owner: E. A. Hermann	20. National Register eligible? <input type="checkbox"/> individually eligible <input type="checkbox"/> district potential C <input type="checkbox"/> NC <input type="checkbox"/> <input type="checkbox"/> not eligible <input type="checkbox"/> not determined
21. History and significance on continuation page. <input type="checkbox"/>		22. Sources of information on continuation page. <input type="checkbox"/>

**ARCHITECTURAL INFORMATION**

23. Category of property: <input type="checkbox"/> building(s) <input type="checkbox"/> site <input type="checkbox"/> structure <input type="checkbox"/> object	30. Roof material: asphalt	37. Windows: <input type="checkbox"/> historic <input type="checkbox"/> replacement Pane arrangement:
24. Vernacular or property type:	31. Chimney placement:	38. Acreage (rural): Visible from public road? <input type="checkbox"/>
25. Architectural Style: Bungalow	32. Structural system:	39. Changes (describe in box 28 cont.): <input type="checkbox"/> Addition(s) Date(s): <input type="checkbox"/> Altered Date(s): <input type="checkbox"/> Moved Date(s): <input type="checkbox"/> Other Date(s):
26. Plan shape:	33. Ext. wall cladding: brick	Endangered by:
27. Number of stories: 1	34. Foundation material: stone	40. Number of outbuildings (describe in box 40 cont.):
28. Number of bays (1st floor): 2	35. Basement type:	41. Further description of building features and associated resources on continuation page. <input type="checkbox"/>
29. Roof type: gable	36. Front porch type/placement:	

**OTHER**

42. Current owner/address:	43. Form prepared by (name and org.): Landmarks Association of St. Louis	44. Survey date: 2006
		45. Date of revisions:

**FOR SHPO USE:**

Date entered in inventory:	Level of survey <input type="checkbox"/> reconnaissance <input type="checkbox"/> intensive	Additional research needed? <input type="checkbox"/> yes <input type="checkbox"/> no
National Register Status <input type="checkbox"/> listed <input type="checkbox"/> in listed district Name: <input type="checkbox"/> pending listing <input type="checkbox"/> eligible (individually) <input type="checkbox"/> eligible (district) <input type="checkbox"/> not eligible <input type="checkbox"/> not determined	Other:	



## ADDITIONAL INFORMATION:

21. (cont.) History and significance. Expand box as necessary, or add continuation pages.

This one-story brick house has a front-facing gable roof. The front porch has a similar low-pitched gable roof with half-timbering. It is supported by tapered wooden columns on brick piers. The foundation of the house is rusticated stone. There is one brick chimney.

22. (cont.) Sources of information. Expand box as necessary, or add continuation pages.

40. (cont.) Description of environment and outbuildings. Expand box as necessary, or add continuation pages.

Permit # B-5386.

41. (cont.) Further description of important architectural features. Expand box as necessary, or add continuation pages.

One non-contributing garage, with vinyl siding, a gable roof, and concrete foundation.



MISSOURI DEPARTMENT OF NATURAL RESOURCES  
STATE HISTORIC PRESERVATION OFFICE, P.O. Box 176, Jefferson City, MO 6510

ARCHITECTURAL/HISTORIC INVENTORY FORM

1. Survey No. SLC-AS-045-0746		2. Survey Name: Carondelet	
3. County:		4. Address (Street No.) 5606	Street (name) Pennsylvania Avenue
5. City: St. Louis City	Vicinity: <input type="checkbox"/>	6. UTM:	
8. Historic name (if known):		9. Present/other name (if known):	
10. Ownership: <input type="checkbox"/> Private <input type="checkbox"/> Public		11a. Historic use (if known): dwelling	11b. Current use: dwelling

HISTORICAL INFORMATION

12. Construction date: 1889	15. Architect:	18. Previously surveyed? <input type="checkbox"/> Cite survey name in box 22 cont. (page 3)
13. Significant date/period:	16. Builder/contractor: Jno. P. Rousch	19. On National Register? <input type="checkbox"/> indiv. <input type="checkbox"/> district Cite nomination name in box 22 cont. (page 3)
14. Area(s) of significance:	17. Original or significant owner: Jno. P. Rousch	20. National Register eligible? <input type="checkbox"/> individually eligible <input type="checkbox"/> district potential C <input type="checkbox"/> NC <input type="checkbox"/> <input type="checkbox"/> not eligible <input type="checkbox"/> not determined
21. History and significance on continuation page. <input type="checkbox"/>		22. Sources of information on continuation page. <input type="checkbox"/>

ARCHITECTURAL INFORMATION

23. Category of property: <input type="checkbox"/> building(s) <input type="checkbox"/> site <input type="checkbox"/> structure <input type="checkbox"/> object	30. Roof material: asphalt	37. Windows: <input type="checkbox"/> historic <input type="checkbox"/> replacement Pane arrangement:
24. Vernacular or property type:	31. Chimney placement:	38. Acreage (rural): Visible from public road? <input type="checkbox"/>
25. Architectural Style: Late Victorian	32. Structural system:	39. Changes (describe in box 28 cont.): <input type="checkbox"/> Addition(s) Date(s): <input type="checkbox"/> Altered Date(s): <input type="checkbox"/> Moved Date(s): <input type="checkbox"/> Other Date(s):
26. Plan shape:	33. Ext. wall cladding: frame	Endangered by:
27. Number of stories: 1.5	34. Foundation material: stone	40. Number of outbuildings (describe in box 40 cont.):
28. Number of bays (1st floor): 1	35. Basement type:	41. Further description of building features and associated resources on continuation page. <input type="checkbox"/>
29. Roof type: gable	36. Front porch type/placement:	

OTHER

42. Current owner/address:	43. Form prepared by (name and org.): Landmarks Association of St. Louis	44. Survey date: 2006
		45. Date of revisions:

FOR SHPO USE:

Date entered in inventory:	Level of survey <input type="checkbox"/> reconnaissance <input type="checkbox"/> intensive	Additional research needed? <input type="checkbox"/> yes <input type="checkbox"/> no
National Register Status <input type="checkbox"/> listed <input type="checkbox"/> in listed district Name: <input type="checkbox"/> pending listing <input type="checkbox"/> eligible (individually) <input type="checkbox"/> eligible (district) <input type="checkbox"/> not eligible <input type="checkbox"/> not determined	Other:	



## ADDITIONAL INFORMATION:

21. (cont.) History and significance. Expand box as necessary, or add continuation pages.

This 1.5 story frame house has vinyl siding has a gable roof and an "L" shaped plan. The front facade includes a square bay, with a shed roof and double windows. At the half story level is a two small square windows. All windows are replacements and have non-functioning shutters.

22. (cont.) Sources of information. Expand box as necessary, or add continuation pages.

40. (cont.) Description of environment and outbuildings. Expand box as necessary, or add continuation pages.

1889 permit does not have a permit number.

41. (cont.) Further description of important architectural features. Expand box as necessary, or add continuation pages.

none





**ARCHITECTURAL/HISTORIC INVENTORY FORM**

1. Survey No. SLC-AS-045-0747		2. Survey Name: Carondelet	
3. County:		4. Address (Street No.) 5609	Street (name) Pennsylvania Avenue
5. City: St. Louis City	Vicinity: <input type="checkbox"/>	6. UTM:	
8. Historic name (if known):		9. Present/other name (if known):	
10. Ownership: <input type="checkbox"/> Private <input type="checkbox"/> Public		11a. Historic use (if known): dwelling	11b. Current use: dwelling

**HISTORICAL INFORMATION**

12. Construction date: 1923	15. Architect: A. Keim	18. Previously surveyed? <input type="checkbox"/> Cite survey name in box 22 cont. (page 3)
13. Significant date/period:	16. Builder/contractor: A. Keim	19. On National Register? <input type="checkbox"/> indiv. <input type="checkbox"/> district Cite nomination name in box 22 cont. (page 3)
14. Area(s) of significance:	17. Original or significant owner: A. Keim	20. National Register eligible? <input type="checkbox"/> individually eligible <input type="checkbox"/> district potential C <input type="checkbox"/> NC <input type="checkbox"/> <input type="checkbox"/> not eligible <input type="checkbox"/> not determined
21. History and significance on continuation page. <input type="checkbox"/>		22. Sources of information on continuation page. <input type="checkbox"/>

**ARCHITECTURAL INFORMATION**

23. Category of property: <input type="checkbox"/> building(s) <input type="checkbox"/> site <input type="checkbox"/> structure <input type="checkbox"/> object	30. Roof material: asphalt	37. Windows: <input type="checkbox"/> historic <input type="checkbox"/> replacement Pane arrangement:
24. Vernacular or property type:	31. Chimney placement:	38. Acreage (rural): Visible from public road? <input type="checkbox"/>
25. Architectural Style: Bungalow	32. Structural system:	39. Changes (describe in box 28 cont.): <input type="checkbox"/> Addition(s) Date(s): <input type="checkbox"/> Altered Date(s): <input type="checkbox"/> Moved Date(s): <input type="checkbox"/> Other Date(s):
26. Plan shape:	33. Ext. wall cladding: brick	Endangered by:
27. Number of stories: 1	34. Foundation material: stone	40. Number of outbuildings (describe in box 40 cont.):
28. Number of bays (1st floor): 2	35. Basement type:	41. Further description of building features and associated resources on continuation page. <input type="checkbox"/>
29. Roof type: gable	36. Front porch type/placement:	

**OTHER**

42. Current owner/address:	43. Form prepared by (name and org.): Landmarks Association of St. Louis	44. Survey date: 2006
		45. Date of revisions:

**FOR SHPO USE:**

Date entered in inventory:	Level of survey <input type="checkbox"/> reconnaissance <input type="checkbox"/> intensive	Additional research needed? <input type="checkbox"/> yes <input type="checkbox"/> no
National Register Status <input type="checkbox"/> listed <input type="checkbox"/> in listed district Name: <input type="checkbox"/> pending listing <input type="checkbox"/> eligible (individually) <input type="checkbox"/> eligible (district) <input type="checkbox"/> not eligible <input type="checkbox"/> not determined	Other:	



**ARCHITECTURAL/HISTORIC INVENTORY FORM**

---

SLC-AS-045-0747

Page 2

**ADDITIONAL INFORMATION:**

21. (cont.) History and significance. Expand box as necessary, or add continuation pages.

This one-story brick house has a front-facing gable roof. The front porch has a similar low-pitched gable roof with half-timbering. It is supported by tapered stone piers. The foundation of the house is rusticated stone. There is one brick chimney.

22. (cont.) Sources of information. Expand box as necessary, or add continuation pages.

40. (cont.) Description of environment and outbuildings. Expand box as necessary, or add continuation pages.

Building permit #B- 5387. Daily Record 4/5/23. 1966 permit to replace frame front porch with concrete (\$250) by owner Ray Anderson.

41. (cont.) Further description of important architectural features. Expand box as necessary, or add continuation pages.



MISSOURI DEPARTMENT OF NATURAL RESOURCES  
STATE HISTORIC PRESERVATION OFFICE, P.O. Box 176, Jefferson City, MO 6510

**ARCHITECTURAL/HISTORIC INVENTORY FORM**

1. Survey No. SLC-AS-045-0748		2. Survey Name: Carondelet	
3. County:		4. Address (Street No.) 5610	Street (name) Pennsylvania Avenue
5. City: St. Louis City	Vicinity: <input type="checkbox"/>	6. UTM:	
8. Historic name (if known):		9. Present/other name (if known):	
10. Ownership: <input type="checkbox"/> Private <input type="checkbox"/> Public		11a. Historic use (if known): dwelling	11b. Current use: dwelling

**HISTORICAL INFORMATION**

12. Construction date: 1888	15. Architect:	18. Previously surveyed? <input type="checkbox"/> Cite survey name in box 22 cont. (page 3)
13. Significant date/period:	16. Builder/contractor: Jno. P. Rousch	19. On National Register? <input type="checkbox"/> indiv. <input type="checkbox"/> district Cite nomination name in box 22 cont. (page 3)
14. Area(s) of significance:	17. Original or significant owner: Jno. P. Rousch	20. National Register eligible? <input type="checkbox"/> individually eligible <input type="checkbox"/> district potential C <input type="checkbox"/> NC <input type="checkbox"/> <input type="checkbox"/> not eligible <input type="checkbox"/> not determined
21. History and significance on continuation page. <input type="checkbox"/>		22. Sources of information on continuation page. <input type="checkbox"/>

**ARCHITECTURAL INFORMATION**

23. Category of property: <input type="checkbox"/> building(s) <input type="checkbox"/> site <input type="checkbox"/> structure <input type="checkbox"/> object	30. Roof material: asphalt	37. Windows: <input type="checkbox"/> historic <input type="checkbox"/> replacement Pane arrangement:
24. Vernacular or property type:	31. Chimney placement:	38. Acreage (rural): Visible from public road? <input type="checkbox"/>
25. Architectural Style: Late Victorian	32. Structural system:	39. Changes (describe in box 28 cont.): <input type="checkbox"/> Addition(s) Date(s): <input type="checkbox"/> Altered Date(s): <input type="checkbox"/> Moved Date(s): <input type="checkbox"/> Other Date(s):
26. Plan shape:	33. Ext. wall cladding: frame	Endangered by:
27. Number of stories: 1	34. Foundation material: stone	
28. Number of bays (1st floor): 2	35. Basement type:	40. Number of outbuildings (describe in box 40 cont.):
29. Roof type: gable	36. Front porch type/placement:	41. Further description of building features and associated resources on continuation page. <input type="checkbox"/>

**OTHER**

42. Current owner/address:	43. Form prepared by (name and org.): Landmarks Association of St. Louis	44. Survey date: 2006
		45. Date of revisions:

**FOR SHPO USE:**

Date entered in inventory:	Level of survey <input type="checkbox"/> reconnaissance <input type="checkbox"/> intensive	Additional research needed? <input type="checkbox"/> yes <input type="checkbox"/> no
National Register Status <input type="checkbox"/> listed <input type="checkbox"/> in listed district Name: <input type="checkbox"/> pending listing <input type="checkbox"/> eligible (individually) <input type="checkbox"/> eligible (district) <input type="checkbox"/> not eligible <input type="checkbox"/> not determined	Other:	



## ADDITIONAL INFORMATION:

21. (cont.) History and significance. Expand box as necessary, or add continuation pages.

This one-story frame house has an gable roof and an L-shaped plan. There are two internal brick chimneys. The entrance to the house sits under a small porch within the corner of the "L". There is a square shaped bay on the front facade, with a single three-over-one window.

22. (cont.) Sources of information. Expand box as necessary, or add continuation pages.

40. (cont.) Description of environment and outbuildings. Expand box as necessary, or add continuation pages.

1888 permit for "two 1 story frame dwellings", no permit number. 1912 alterations by owner and architect J. O. Campbell. 1953 alterations (\$675) to frame one-story dwelling by owner Glen Alexander.

41. (cont.) Further description of important architectural features. Expand box as necessary, or add continuation pages.

One contributing frame outbuilding built 1950.



MISSOURI DEPARTMENT OF NATURAL RESOURCES  
STATE HISTORIC PRESERVATION OFFICE, P.O. Box 176, Jefferson City, MO 6510

**ARCHITECTURAL/HISTORIC INVENTORY FORM**

1. Survey No. SLC-AS-045-0749		2. Survey Name: Carondelet	
3. County:		4. Address (Street No.) 5612	Street (name) Pennsylvania Avenue
5. City: St. Louis City	Vicinity: <input type="checkbox"/>	6. UTM:	
8. Historic name (if known):		9. Present/other name (if known):	
10. Ownership: <input type="checkbox"/> Private <input type="checkbox"/> Public		11a. Historic use (if known): dwelling	11b. Current use: dwelling

**HISTORICAL INFORMATION**

12. Construction date: 1888	15. Architect:	18. Previously surveyed? <input type="checkbox"/> Cite survey name in box 22 cont. (page 3)
13. Significant date/period:	16. Builder/contractor: Jno. P. Rouch	19. On National Register? <input type="checkbox"/> indiv. <input type="checkbox"/> district Cite nomination name in box 22 cont. (page 3)
14. Area(s) of significance:	17. Original or significant owner: Jno. P. Rousch	20. National Register eligible? <input type="checkbox"/> individually eligible <input type="checkbox"/> district potential C <input type="checkbox"/> NC <input type="checkbox"/> <input type="checkbox"/> not eligible <input type="checkbox"/> not determined
21. History and significance on continuation page. <input type="checkbox"/>		22. Sources of information on continuation page. <input type="checkbox"/>

**ARCHITECTURAL INFORMATION**

23. Category of property: <input type="checkbox"/> building(s) <input type="checkbox"/> site <input type="checkbox"/> structure <input type="checkbox"/> object	30. Roof material: asphalt	37. Windows: <input type="checkbox"/> historic <input type="checkbox"/> replacement Pane arrangement:
24. Vernacular or property type:	31. Chimney placement:	38. Acreage (rural): Visible from public road? <input type="checkbox"/>
25. Architectural Style: Late Victorian	32. Structural system:	39. Changes (describe in box 28 cont.): <input type="checkbox"/> Addition(s) Date(s): <input type="checkbox"/> Altered Date(s): <input type="checkbox"/> Moved Date(s): <input type="checkbox"/> Other Date(s):
26. Plan shape:	33. Ext. wall cladding: asbestos siding	Endangered by:
27. Number of stories: 1	34. Foundation material: stone	
28. Number of bays (1st floor): 2	35. Basement type:	40. Number of outbuildings (describe in box 40 cont.):
29. Roof type: gable	36. Front porch type/placement:	41. Further description of building features and associated resources on continuation page. <input type="checkbox"/>

**OTHER**

42. Current owner/address:	43. Form prepared by (name and org.): Landmarks Association of St. Louis	44. Survey date: 2006
		45. Date of revisions:

**FOR SHPO USE:**

Date entered in inventory:	Level of survey <input type="checkbox"/> reconnaissance <input type="checkbox"/> intensive	Additional research needed? <input type="checkbox"/> yes <input type="checkbox"/> no
National Register Status <input type="checkbox"/> listed <input type="checkbox"/> in listed district Name: <input type="checkbox"/> pending listing <input type="checkbox"/> eligible (individually) <input type="checkbox"/> eligible (district) <input type="checkbox"/> not eligible <input type="checkbox"/> not determined	Other:	



**ARCHITECTURAL/HISTORIC INVENTORY FORM**

---

SLC-AS-045-0749

Page 2

**ADDITIONAL INFORMATION:**

21. (cont.) History and significance. Expand box as necessary, or add continuation pages.

This one-story frame house has an gable roof and an L-shaped plan. There are two internal brick chimneys. A small hipped-roof addition sits within the "L" of the plan. This addition includes the front entrance and several side windows. There is a square shaped bay on the front facade, with a single three-over-one window.

22. (cont.) Sources of information. Expand box as necessary, or add continuation pages.

40. (cont.) Description of environment and outbuildings. Expand box as necessary, or add continuation pages.

1888 permit for "two 1 story frame dwellings", no permit number.

41. (cont.) Further description of important architectural features. Expand box as necessary, or add continuation pages.

One non-contributing outbuilding, with vinyl siding.



MISSOURI DEPARTMENT OF NATURAL RESOURCES  
STATE HISTORIC PRESERVATION OFFICE, P.O. Box 176, Jefferson City, MO 6510

**ARCHITECTURAL/HISTORIC INVENTORY FORM**

1. Survey No. SLC-AS-045-0750		2. Survey Name: Carondelet	
3. County:		4. Address (Street No.) 5613	Street (name) Pennsylvania Avenue
5. City: St. Louis City	Vicinity: <input type="checkbox"/>	6. UTM:	
7. Township/Range/Section:		8. Historic name (if known):	
9. Present/other name (if known):		10. Ownership: <input type="checkbox"/> Private <input type="checkbox"/> Public	
11a. Historic use (if known): dwelling		11b. Current use: dwelling	

**HISTORICAL INFORMATION**

12. Construction date: 1888	15. Architect:	18. Previously surveyed? <input type="checkbox"/> Cite survey name in box 22 cont. (page 3)
13. Significant date/period:	16. Builder/contractor:	19. On National Register? <input type="checkbox"/> indiv. <input type="checkbox"/> district Cite nomination name in box 22 cont. (page 3)
14. Area(s) of significance:	17. Original or significant owner: Thos. Watkins	20. National Register eligible? <input type="checkbox"/> individually eligible <input type="checkbox"/> district potential C <input type="checkbox"/> NC <input type="checkbox"/> <input type="checkbox"/> not eligible <input type="checkbox"/> not determined
21. History and significance on continuation page. <input type="checkbox"/>		22. Sources of information on continuation page. <input type="checkbox"/>

**ARCHITECTURAL INFORMATION**

23. Category of property: <input type="checkbox"/> building(s) <input type="checkbox"/> site <input type="checkbox"/> structure <input type="checkbox"/> object	30. Roof material: asphalt	37. Windows: <input type="checkbox"/> historic <input type="checkbox"/> replacement Pane arrangement:
24. Vernacular or property type:	31. Chimney placement:	38. Acreage (rural): Visible from public road? <input type="checkbox"/>
25. Architectural Style: Vernacular Classical	32. Structural system:	39. Changes (describe in box 28 cont.): <input type="checkbox"/> Addition(s) Date(s): <input type="checkbox"/> Altered Date(s): <input type="checkbox"/> Moved Date(s): <input type="checkbox"/> Other Date(s):
26. Plan shape:	33. Ext. wall cladding: frame	Endangered by:
27. Number of stories: 1	34. Foundation material: stone	40. Number of outbuildings (describe in box 40 cont.):
28. Number of bays (1st floor): 1	35. Basement type:	41. Further description of building features and associated resources on continuation page. <input type="checkbox"/>
29. Roof type: gable	36. Front porch type/placement:	

**OTHER**

42. Current owner/address:	43. Form prepared by (name and org.): Landmarks Association of St. Louis	44. Survey date: 2006
		45. Date of revisions:

**FOR SHPO USE:**

Date entered in inventory:	Level of survey <input type="checkbox"/> reconnaissance <input type="checkbox"/> intensive	Additional research needed? <input type="checkbox"/> yes <input type="checkbox"/> no
National Register Status <input type="checkbox"/> listed <input type="checkbox"/> in listed district Name: <input type="checkbox"/> pending listing <input type="checkbox"/> eligible (individually) <input type="checkbox"/> eligible (district) <input type="checkbox"/> not eligible <input type="checkbox"/> not determined	Other:	



## ADDITIONAL INFORMATION:

21. (cont.) History and significance. Expand box as necessary, or add continuation pages.

This one-story frame house is one bay wide and has a cross gable roof. The entrance is at the south side beneath a small porch with a shed roof and wrought iron supports. There are two windows on the front facade, each single three-over-one, with non-functioning shutters. The entire house is covered in vinyl siding.

22. (cont.) Sources of information. Expand box as necessary, or add continuation pages.

40. (cont.) Description of environment and outbuildings. Expand box as necessary, or add continuation pages.

3/15/1923: addition to frame dwelling (\$175) by owner J. Scherer and wreck one-story frame (addition? Shed?) by owner J. M. Martin (?). 1959 permit to replace porch with concrete slab (\$300) by owner Wm. Crenshaw.

41. (cont.) Further description of important architectural features. Expand box as necessary, or add continuation pages.





MISSOURI DEPARTMENT OF NATURAL RESOURCES  
STATE HISTORIC PRESERVATION OFFICE, P.O. Box 176, Jefferson City, MO 6510

**ARCHITECTURAL/HISTORIC INVENTORY FORM**

1. Survey No. SLC-AS-045-0751		2. Survey Name: Carondelet	
3. County:		4. Address (Street No.) 5614	Street (name) Pennsylvania Avenue
5. City: St. Louis City	Vicinity: <input type="checkbox"/>	6. UTM:	
8. Historic name (if known):		9. Present/other name (if known):	
10. Ownership: <input type="checkbox"/> Private <input type="checkbox"/> Public		11a. Historic use (if known): dwelling	11b. Current use: dwelling

**HISTORICAL INFORMATION**

12. Construction date: 1977	15. Architect: Frances Perricone	18. Previously surveyed? <input type="checkbox"/> Cite survey name in box 22 cont. (page 3)
13. Significant date/period:	16. Builder/contractor:	19. On National Register? <input type="checkbox"/> indiv. <input type="checkbox"/> district Cite nomination name in box 22 cont. (page 3)
14. Area(s) of significance:	17. Original or significant owner: Frances Perricone	20. National Register eligible? <input type="checkbox"/> individually eligible <input type="checkbox"/> district potential C <input type="checkbox"/> NC <input type="checkbox"/> <input type="checkbox"/> not eligible <input type="checkbox"/> not determined
21. History and significance on continuation page. <input type="checkbox"/>		22. Sources of information on continuation page. <input type="checkbox"/>

**ARCHITECTURAL INFORMATION**

23. Category of property: <input type="checkbox"/> building(s) <input type="checkbox"/> site <input type="checkbox"/> structure <input type="checkbox"/> object	30. Roof material: asphalt	37. Windows: <input type="checkbox"/> historic <input type="checkbox"/> replacement Pane arrangement:
24. Vernacular or property type:	31. Chimney placement:	38. Acreage (rural): Visible from public road? <input type="checkbox"/>
25. Architectural Style: Modern Style-Ranch	32. Structural system:	39. Changes (describe in box 28 cont.): <input type="checkbox"/> Addition(s) Date(s): <input type="checkbox"/> Altered Date(s): <input type="checkbox"/> Moved Date(s): <input type="checkbox"/> Other Date(s):
26. Plan shape:	33. Ext. wall cladding: brick veneer	Endangered by:
27. Number of stories: 10/17	34. Foundation material: concrete	40. Number of outbuildings (describe in box 40 cont.):
28. Number of bays (1st floor): 3	35. Basement type:	41. Further description of building features and associated resources on continuation page. <input type="checkbox"/>
29. Roof type: gable	36. Front porch type/placement:	

**OTHER**

42. Current owner/address:	43. Form prepared by (name and org.): Landmarks Association of St. Louis	44. Survey date: 2006
		45. Date of revisions:

**FOR SHPO USE:**

Date entered in inventory:	Level of survey <input type="checkbox"/> reconnaissance <input type="checkbox"/> intensive	Additional research needed? <input type="checkbox"/> yes <input type="checkbox"/> no
National Register Status <input type="checkbox"/> listed <input type="checkbox"/> in listed district Name: <input type="checkbox"/> pending listing <input type="checkbox"/> eligible (individually) <input type="checkbox"/> eligible (district) <input type="checkbox"/> not eligible <input type="checkbox"/> not determined	Other:	



**ARCHITECTURAL/HISTORIC INVENTORY FORM**

SLC-AS-045-0751

Page 2

**ADDITIONAL INFORMATION:**

21. (cont.) History and significance. Expand box as necessary, or add continuation pages.

This non-contributing one-story house has a low-pitched side-gabled roof. The house is covered in a variegated brick veneer. The left bay on the front facade includes a double window and the front door, which is accessed by a small concrete porch with iron railings. To the right of the front entrance is a small one-over-one window with non-functioning shutters. The third bay is a one-car garage, with a gable roof a couple of feet lower than the roof of the main house.

22. (cont.) Sources of information. Expand box as necessary, or add continuation pages.

40. (cont.) Description of environment and outbuildings. Expand box as necessary, or add continuation pages.

building permit # I-15803

41. (cont.) Further description of important architectural features. Expand box as necessary, or add continuation pages.

none



MISSOURI DEPARTMENT OF NATURAL RESOURCES  
STATE HISTORIC PRESERVATION OFFICE, P.O. Box 176, Jefferson City, MO 6510

**ARCHITECTURAL/HISTORIC INVENTORY FORM**

1. Survey No. SLC-AS-045-0752		2. Survey Name: Carondelet	
3. County:		4. Address (Street No.) 5615	Street (name) Pennsylvania Avenue
5. City: St. Louis City	Vicinity: <input type="checkbox"/>	6. UTM:	
7. Township/Range/Section:		8. Historic name (if known):	
9. Present/other name (if known):		10. Ownership: <input type="checkbox"/> Private <input type="checkbox"/> Public	
11a. Historic use (if known): dwelling		11b. Current use: dwelling	

**HISTORICAL INFORMATION**

12. Construction date: 1888	15. Architect:	18. Previously surveyed? <input type="checkbox"/> Cite survey name in box 22 cont. (page 3)
13. Significant date/period:	16. Builder/contractor:	19. On National Register? <input type="checkbox"/> indiv. <input type="checkbox"/> district Cite nomination name in box 22 cont. (page 3)
14. Area(s) of significance:	17. Original or significant owner: Thos. Watkins	20. National Register eligible? <input type="checkbox"/> individually eligible <input type="checkbox"/> district potential C <input type="checkbox"/> NC <input type="checkbox"/> <input type="checkbox"/> not eligible <input type="checkbox"/> not determined
21. History and significance on continuation page. <input type="checkbox"/>		22. Sources of information on continuation page. <input type="checkbox"/>

**ARCHITECTURAL INFORMATION**

23. Category of property: <input type="checkbox"/> building(s) <input type="checkbox"/> site <input type="checkbox"/> structure <input type="checkbox"/> object	30. Roof material: asphalt	37. Windows: <input type="checkbox"/> historic <input type="checkbox"/> replacement Pane arrangement:
24. Vernacular or property type:	31. Chimney placement:	38. Acreage (rural): Visible from public road? <input type="checkbox"/>
25. Architectural Style: Vernacular Classical	32. Structural system:	39. Changes (describe in box 28 cont.): <input type="checkbox"/> Addition(s) Date(s): <input type="checkbox"/> Altered Date(s): <input type="checkbox"/> Moved Date(s): <input type="checkbox"/> Other Date(s):
26. Plan shape:	33. Ext. wall cladding: frame	Endangered by:
27. Number of stories: 1	34. Foundation material: stone	40. Number of outbuildings (describe in box 40 cont.):
28. Number of bays (1st floor): 1	35. Basement type:	41. Further description of building features and associated resources on continuation page. <input type="checkbox"/>
29. Roof type: gable	36. Front porch type/placement:	

**OTHER**

42. Current owner/address:	43. Form prepared by (name and org.): Landmarks Association of St. Louis	44. Survey date: 2006
		45. Date of revisions:

**FOR SHPO USE:**

Date entered in inventory:	Level of survey <input type="checkbox"/> reconnaissance <input type="checkbox"/> intensive	Additional research needed? <input type="checkbox"/> yes <input type="checkbox"/> no
National Register Status <input type="checkbox"/> listed <input type="checkbox"/> in listed district Name: <input type="checkbox"/> pending listing <input type="checkbox"/> eligible (individually) <input type="checkbox"/> eligible (district) <input type="checkbox"/> not eligible <input type="checkbox"/> not determined	Other:	



### **ADDITIONAL INFORMATION:**

21. (cont.) History and significance. Expand box as necessary, or add continuation pages.

This one-story frame house has a cross gable roof. A small addition has been added to the south facade, and the entrance is located here. The main facade has two small windows which appear to be two-over-two. Each are covered by metal awnings, and the house is covered in vinyl siding. There is an internal brick chimney.

22. (cont.) Sources of information. Expand box as necessary, or add continuation pages.

40. (cont.) Description of environment and outbuildings. Expand box as necessary, or add continuation pages.

41. (cont.) Further description of important architectural features. Expand box as necessary, or add continuation pages.



MISSOURI DEPARTMENT OF NATURAL RESOURCES  
STATE HISTORIC PRESERVATION OFFICE, P.O. Box 176, Jefferson City, MO 6510

**ARCHITECTURAL/HISTORIC INVENTORY FORM**

1. Survey No. SLC-AS-045-0753		2. Survey Name: Carondelet	
3. County:		4. Address (Street No.) 5617	Street (name) Pennsylvania Avenue
5. City: St. Louis City	Vicinity: <input type="checkbox"/>	6. UTM:	
7. Township/Range/Section:		8. Historic name (if known):	
9. Present/other name (if known):		10. Ownership: <input type="checkbox"/> Private <input type="checkbox"/> Public	
11a. Historic use (if known): dwelling		11b. Current use: dwelling	

**HISTORICAL INFORMATION**

12. Construction date: c. 1885	15. Architect:	18. Previously surveyed? <input type="checkbox"/> Cite survey name in box 22 cont. (page 3)
13. Significant date/period:	16. Builder/contractor:	19. On National Register? <input type="checkbox"/> indiv. <input type="checkbox"/> district Cite nomination name in box 22 cont. (page 3)
14. Area(s) of significance:	17. Original or significant owner:	20. National Register eligible? <input type="checkbox"/> individually eligible <input type="checkbox"/> district potential C <input type="checkbox"/> NC <input type="checkbox"/> <input type="checkbox"/> not eligible <input type="checkbox"/> not determined
21. History and significance on continuation page. <input type="checkbox"/>		22. Sources of information on continuation page. <input type="checkbox"/>

**ARCHITECTURAL INFORMATION**

23. Category of property: <input type="checkbox"/> building(s) <input type="checkbox"/> site <input type="checkbox"/> structure <input type="checkbox"/> object	30. Roof material: asphalt	37. Windows: <input type="checkbox"/> historic <input type="checkbox"/> replacement Pane arrangement:
24. Vernacular or property type:	31. Chimney placement:	38. Acreage (rural): Visible from public road? <input type="checkbox"/>
25. Architectural Style:	32. Structural system:	39. Changes (describe in box 28 cont.): <input type="checkbox"/> Addition(s) Date(s): <input type="checkbox"/> Altered Date(s): <input type="checkbox"/> Moved Date(s): <input type="checkbox"/> Other Date(s):
26. Plan shape:	33. Ext. wall cladding: brick	Endangered by:
27. Number of stories: 1	34. Foundation material: stone	40. Number of outbuildings (describe in box 40 cont.):
28. Number of bays (1st floor): 1	35. Basement type:	41. Further description of building features and associated resources on continuation page. <input type="checkbox"/>
29. Roof type: gable	36. Front porch type/placement:	

**OTHER**

42. Current owner/address:	43. Form prepared by (name and org.): Landmarks Association of St. Louis	44. Survey date: 2006
		45. Date of revisions:

**FOR SHPO USE:**

Date entered in inventory:	Level of survey <input type="checkbox"/> reconnaissance <input type="checkbox"/> intensive	Additional research needed? <input type="checkbox"/> yes <input type="checkbox"/> no
National Register Status <input type="checkbox"/> listed <input type="checkbox"/> in listed district Name: <input type="checkbox"/> pending listing <input type="checkbox"/> eligible (individually) <input type="checkbox"/> eligible (district) <input type="checkbox"/> not eligible <input type="checkbox"/> not determined	Other:	



## ADDITIONAL INFORMATION:

21. (cont.) History and significance. Expand box as necessary, or add continuation pages.

This one-story brick house has a front-facing gable roof, and is nearly identical to 5619 Pennsylvaina. The front door is on the left side of the front facade and is accessed by a small concrete porch, and covered with a metal awning. To the right of the door is a single one-over-one window with a stone sill and lintel. There is an internal brick chimney. No permits were found for 5617 and 5619 Pennsylvania, although street numbering certificates were taken out in 1888, at the same time as 5313 and 5615 Pennsylvania. It is possible the houses were built at this time, or were built earlier. They do not appear on the Hopkins map of 1883.

22. (cont.) Sources of information. Expand box as necessary, or add continuation pages.

40. (cont.) Description of environment and outbuildings. Expand box as necessary, or add continuation pages.

1959 permit to replace porch with concrete (\$150) by owner Wm. P. O'Brien.

41. (cont.) Further description of important architectural features. Expand box as necessary, or add continuation pages.



MISSOURI DEPARTMENT OF NATURAL RESOURCES  
STATE HISTORIC PRESERVATION OFFICE, P.O. Box 176, Jefferson City, MO 6510

**ARCHITECTURAL/HISTORIC INVENTORY FORM**

1. Survey No. SLC-AS-045-0754		2. Survey Name: Carondelet	
3. County:		4. Address (Street No.) 5619	Street (name) Pennsylvania Avenue
5. City: St. Louis City	Vicinity: <input type="checkbox"/>	6. UTM:	
7. Township/Range/Section:		8. Historic name (if known):	
9. Present/other name (if known):		10. Ownership: <input type="checkbox"/> Private <input type="checkbox"/> Public	
11a. Historic use (if known): dwelling		11b. Current use: dwelling	

**HISTORICAL INFORMATION**

12. Construction date: c. 1885	15. Architect:	18. Previously surveyed? <input type="checkbox"/> Cite survey name in box 22 cont. (page 3)
13. Significant date/period:	16. Builder/contractor:	19. On National Register? <input type="checkbox"/> indiv. <input type="checkbox"/> district Cite nomination name in box 22 cont. (page 3)
14. Area(s) of significance:	17. Original or significant owner:	20. National Register eligible? <input type="checkbox"/> individually eligible <input type="checkbox"/> district potential C <input type="checkbox"/> NC <input type="checkbox"/> <input type="checkbox"/> not eligible <input type="checkbox"/> not determined
21. History and significance on continuation page. <input type="checkbox"/>		22. Sources of information on continuation page. <input type="checkbox"/>

**ARCHITECTURAL INFORMATION**

23. Category of property: <input type="checkbox"/> building(s) <input type="checkbox"/> site <input type="checkbox"/> structure <input type="checkbox"/> object	30. Roof material: asphalt	37. Windows: <input type="checkbox"/> historic <input type="checkbox"/> replacement Pane arrangement:
24. Vernacular or property type:	31. Chimney placement:	38. Acreage (rural): Visible from public road? <input type="checkbox"/>
25. Architectural Style:	32. Structural system:	39. Changes (describe in box 28 cont.): <input type="checkbox"/> Addition(s) Date(s): <input type="checkbox"/> Altered Date(s): <input type="checkbox"/> Moved Date(s): <input type="checkbox"/> Other Date(s):
26. Plan shape:	33. Ext. wall cladding: brick	Endangered by:
27. Number of stories: 1	34. Foundation material: stone	40. Number of outbuildings (describe in box 40 cont.):
28. Number of bays (1st floor): 1	35. Basement type:	41. Further description of building features and associated resources on continuation page. <input type="checkbox"/>
29. Roof type: gable	36. Front porch type/placement:	

**OTHER**

42. Current owner/address:	43. Form prepared by (name and org.): Landmarks Association of St. Louis	44. Survey date: 2006
		45. Date of revisions:

**FOR SHPO USE:**

Date entered in inventory:	Level of survey <input type="checkbox"/> reconnaissance <input type="checkbox"/> intensive	Additional research needed? <input type="checkbox"/> yes <input type="checkbox"/> no
National Register Status <input type="checkbox"/> listed <input type="checkbox"/> in listed district Name: <input type="checkbox"/> pending listing <input type="checkbox"/> eligible (individually) <input type="checkbox"/> eligible (district) <input type="checkbox"/> not eligible <input type="checkbox"/> not determined	Other:	



## ADDITIONAL INFORMATION:

21. (cont.) History and significance. Expand box as necessary, or add continuation pages.

This one-story brick house has a front-facing gable roof, and is nearly identical to 5617 Pennsylvaina. The front door is on the left side of the front facade and is accessed by a small concrete porch, and covered with a metal awning. To the right of the door is a single one-over-one window with a stone sill and lintel. There is an internal brick chimney. Some of its carved decorated vergeboard is still in tact. No permits were found for 5617 and 5619 Pennsylvania, although street numbering certificates were taken out in 1888, at the same time as 5313 and 5615 Pennsylvania. It is possible the houses were built at this time, or were built earlier. They do not appear on the Hopkins map of 1883.

22. (cont.) Sources of information. Expand box as necessary, or add continuation pages.

40. (cont.) Description of environment and outbuildings. Expand box as necessary, or add continuation pages.

41. (cont.) Further description of important architectural features. Expand box as necessary, or add continuation pages.





MISSOURI DEPARTMENT OF NATURAL RESOURCES  
STATE HISTORIC PRESERVATION OFFICE, P.O. Box 176, Jefferson City, MO 6510

**ARCHITECTURAL/HISTORIC INVENTORY FORM**

1. Survey No. SLC-AS-045-0755		2. Survey Name: Carondelet	
3. County:		4. Address (Street No.) 5623	Street (name) Pennsylvania Avenue
5. City: St. Louis City	Vicinity: <input type="checkbox"/>	6. UTM:	
8. Historic name (if known):		9. Present/other name (if known):	
10. Ownership: <input type="checkbox"/> Private <input type="checkbox"/> Public		11a. Historic use (if known): dwelling	11b. Current use: dwelling

**HISTORICAL INFORMATION**

12. Construction date: 1911	15. Architect: E. F. Nolte	18. Previously surveyed? <input type="checkbox"/> Cite survey name in box 22 cont. (page 3)
13. Significant date/period:	16. Builder/contractor: Louis H. Bosso	19. On National Register? <input type="checkbox"/> indiv. <input type="checkbox"/> district Cite nomination name in box 22 cont. (page 3)
14. Area(s) of significance:	17. Original or significant owner: Adoph Bosso	20. National Register eligible? <input type="checkbox"/> individually eligible <input type="checkbox"/> district potential C <input type="checkbox"/> NC <input type="checkbox"/> <input type="checkbox"/> not eligible <input type="checkbox"/> not determined
21. History and significance on continuation page. <input type="checkbox"/>		22. Sources of information on continuation page. <input type="checkbox"/>

**ARCHITECTURAL INFORMATION**

23. Category of property: <input type="checkbox"/> building(s) <input type="checkbox"/> site <input type="checkbox"/> structure <input type="checkbox"/> object	30. Roof material: asphalt	37. Windows: <input type="checkbox"/> historic <input type="checkbox"/> replacement Pane arrangement:
24. Vernacular or property type:	31. Chimney placement:	38. Acreage (rural): Visible from public road? <input type="checkbox"/>
25. Architectural Style:	32. Structural system:	39. Changes (describe in box 28 cont.): <input type="checkbox"/> Addition(s) Date(s): <input type="checkbox"/> Altered Date(s): <input type="checkbox"/> Moved Date(s): <input type="checkbox"/> Other Date(s):
26. Plan shape:	33. Ext. wall cladding: Brick	Endangered by:
27. Number of stories: 2	34. Foundation material: stone	40. Number of outbuildings (describe in box 40 cont.):
28. Number of bays (1st floor): 2	35. Basement type:	41. Further description of building features and associated resources on continuation page. <input type="checkbox"/>
29. Roof type: gable	36. Front porch type/placement:	

**OTHER**

42. Current owner/address:	43. Form prepared by (name and org.): Landmarks Association of St. Louis	44. Survey date: 2006
		45. Date of revisions:

**FOR SHPO USE:**

Date entered in inventory:	Level of survey <input type="checkbox"/> reconnaissance <input type="checkbox"/> intensive	Additional research needed? <input type="checkbox"/> yes <input type="checkbox"/> no
National Register Status <input type="checkbox"/> listed <input type="checkbox"/> in listed district Name: <input type="checkbox"/> pending listing <input type="checkbox"/> eligible (individually) <input type="checkbox"/> eligible (district) <input type="checkbox"/> not eligible <input type="checkbox"/> not determined	Other:	



**ARCHITECTURAL/HISTORIC INVENTORY FORM**

SLC-AS-045-0755

Page 2

**ADDITIONAL INFORMATION:**

21. (cont.) History and significance. Expand box as necessary, or add continuation pages.

This two-story brick house has a front facing high-pitched gable roof. The front porch extends the entire length of the front facade and has a shed roof supported by square brick columns. The simple wooden cornice has two wooden brackets. The brick work above the second story uses a contrasting colored brick to create a pattern similar to half-timbering. Windows are all single one-over-one with stone sills. The front entrance and door appears to be original and features a transom and side-light window.

22. (cont.) Sources of information. Expand box as necessary, or add continuation pages.

40. (cont.) Description of environment and outbuildings. Expand box as necessary, or add continuation pages.

building permit # H-419

41. (cont.) Further description of important architectural features. Expand box as necessary, or add continuation pages.

One contributing garage, frame, gable roof, concrete foundation. Built 1931.



MISSOURI DEPARTMENT OF NATURAL RESOURCES  
STATE HISTORIC PRESERVATION OFFICE, P.O. Box 176, Jefferson City, MO 6510

**ARCHITECTURAL/HISTORIC INVENTORY FORM**

1. Survey No. SLC-AS-045-0756		2. Survey Name: Carondelet	
3. County:		4. Address (Street No.) 5625	Street (name) Pennsylvania Avenue
5. City: St. Louis City	Vicinity: <input type="checkbox"/>	6. UTM:	
8. Historic name (if known):		9. Present/other name (if known):	
10. Ownership: <input type="checkbox"/> Private <input type="checkbox"/> Public		11a. Historic use (if known): dwelling	11b. Current use: dwelling

**HISTORICAL INFORMATION**

12. Construction date: 1911	15. Architect: E. F. Nolte	18. Previously surveyed? <input type="checkbox"/> Cite survey name in box 22 cont. (page 3)
13. Significant date/period:	16. Builder/contractor: Louis H. Bosso	19. On National Register? <input type="checkbox"/> indiv. <input type="checkbox"/> district Cite nomination name in box 22 cont. (page 3)
14. Area(s) of significance:	17. Original or significant owner: Adolph Bosso	20. National Register eligible? <input type="checkbox"/> individually eligible <input type="checkbox"/> district potential C <input type="checkbox"/> NC <input type="checkbox"/> <input type="checkbox"/> not eligible <input type="checkbox"/> not determined
21. History and significance on continuation page. <input type="checkbox"/>		22. Sources of information on continuation page. <input type="checkbox"/>

**ARCHITECTURAL INFORMATION**

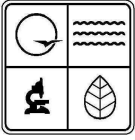
23. Category of property: <input type="checkbox"/> building(s) <input type="checkbox"/> site <input type="checkbox"/> structure <input type="checkbox"/> object	30. Roof material: asphalt	37. Windows: <input type="checkbox"/> historic <input type="checkbox"/> replacement Pane arrangement:
24. Vernacular or property type:	31. Chimney placement:	38. Acreage (rural): Visible from public road? <input type="checkbox"/>
25. Architectural Style: Craftsman	32. Structural system:	39. Changes (describe in box 28 cont.): <input type="checkbox"/> Addition(s) Date(s): <input type="checkbox"/> Altered Date(s): <input type="checkbox"/> Moved Date(s): <input type="checkbox"/> Other Date(s):
26. Plan shape:	33. Ext. wall cladding: brick	Endangered by:
27. Number of stories: 2	34. Foundation material: stone	
28. Number of bays (1st floor): 2	35. Basement type:	40. Number of outbuildings (describe in box 40 cont.):
29. Roof type: gable	36. Front porch type/placement:	41. Further description of building features and associated resources on continuation page. <input type="checkbox"/>

**OTHER**

42. Current owner/address:	43. Form prepared by (name and org.): Landmarks Association of St. Louis	44. Survey date: 2006
		45. Date of revisions:

**FOR SHPO USE:**

Date entered in inventory:	Level of survey <input checked="" type="checkbox"/> reconnaissance <input type="checkbox"/> intensive	Additional research needed? <input type="checkbox"/> yes <input type="checkbox"/> no
National Register Status <input type="checkbox"/> listed <input type="checkbox"/> in listed district Name: <input type="checkbox"/> pending listing <input type="checkbox"/> eligible (individually) <input type="checkbox"/> eligible (district) <input type="checkbox"/> not eligible <input type="checkbox"/> not determined	Other:	



**ARCHITECTURAL/HISTORIC INVENTORY FORM**

SLC-AS-045-0756

Page 2

**ADDITIONAL INFORMATION:**

21. (cont.) History and significance. Expand box as necessary, or add continuation pages.

This two-story brick house has a front facing high-pitched gable roof. The front entrance is beneath a hipped-roof front porch with square brick columns. The front entry features a transom and a side-light window. The first floor window is single one-over-one with a stone sill and a label mold of contrasting brick. The two second floor windows are single with the upper pane in a multiple diamond pattern. Each has a stone sill and a brick lintel in a contrasting brick.

22. (cont.) Sources of information. Expand box as necessary, or add continuation pages.

40. (cont.) Description of environment and outbuildings. Expand box as necessary, or add continuation pages.

building permit # H-419. One story brick garage built 1920 (5/17) for \$500 by owner Theo. J. Koenig. 1960 permit to replace one-story frame rear porch with concrete porch (\$300) by owner Alice M. Arpe.

41. (cont.) Further description of important architectural features. Expand box as necessary, or add continuation pages.

One contributing brick garage with a flat roof, built 1920.



MISSOURI DEPARTMENT OF NATURAL RESOURCES  
STATE HISTORIC PRESERVATION OFFICE, P.O. Box 176, Jefferson City, MO 6510

**ARCHITECTURAL/HISTORIC INVENTORY FORM**

1. Survey No. SLC-AS-045-0757		2. Survey Name: Carondelet	
3. County:		4. Address (Street No.) 5711	Street (name) Pennsylvania Avenue
5. City: St. Louis City	Vicinity: <input type="checkbox"/>	6. UTM:	
7. Township/Range/Section:		8. Historic name (if known):	
9. Present/other name (if known):		10. Ownership: <input type="checkbox"/> Private <input type="checkbox"/> Public	
11a. Historic use (if known): dwelling		11b. Current use: dwelling	

**HISTORICAL INFORMATION**

12. Construction date: 1902	15. Architect:	18. Previously surveyed? <input type="checkbox"/> Cite survey name in box 22 cont. (page 3)
13. Significant date/period:	16. Builder/contractor: F. J. Fendler	19. On National Register? <input type="checkbox"/> indiv. <input type="checkbox"/> district Cite nomination name in box 22 cont. (page 3)
14. Area(s) of significance:	17. Original or significant owner: Thomas Watkins	20. National Register eligible? <input type="checkbox"/> individually eligible <input type="checkbox"/> district potential C <input type="checkbox"/> NC <input type="checkbox"/> <input type="checkbox"/> not eligible <input type="checkbox"/> not determined
21. History and significance on continuation page. <input type="checkbox"/>		22. Sources of information on continuation page. <input type="checkbox"/>

**ARCHITECTURAL INFORMATION**

23. Category of property: <input type="checkbox"/> building(s) <input type="checkbox"/> site <input type="checkbox"/> structure <input type="checkbox"/> object	30. Roof material: asphalt	37. Windows: <input type="checkbox"/> historic <input type="checkbox"/> replacement Pane arrangement:
24. Vernacular or property type:	31. Chimney placement:	38. Acreage (rural): Visible from public road? <input type="checkbox"/>
25. Architectural Style: Late Victorian	32. Structural system:	39. Changes (describe in box 28 cont.): <input type="checkbox"/> Addition(s) Date(s): <input type="checkbox"/> Altered Date(s): <input type="checkbox"/> Moved Date(s): <input type="checkbox"/> Other Date(s):
26. Plan shape:	33. Ext. wall cladding: brick	Endangered by:
27. Number of stories: 1	34. Foundation material: stone	40. Number of outbuildings (describe in box 40 cont.):
28. Number of bays (1st floor): 1	35. Basement type:	41. Further description of building features and associated resources on continuation page. <input type="checkbox"/>
29. Roof type: flat	36. Front porch type/placement:	

**OTHER**

42. Current owner/address:	43. Form prepared by (name and org.): Landmarks Association of St. Louis	44. Survey date: 2006
		45. Date of revisions:

**FOR SHPO USE:**

Date entered in inventory:	Level of survey <input type="checkbox"/> reconnaissance <input type="checkbox"/> intensive	Additional research needed? <input type="checkbox"/> yes <input type="checkbox"/> no
National Register Status <input type="checkbox"/> listed <input type="checkbox"/> in listed district Name: <input type="checkbox"/> pending listing <input type="checkbox"/> eligible (individually) <input type="checkbox"/> eligible (district) <input type="checkbox"/> not eligible <input type="checkbox"/> not determined	Other:	



**ARCHITECTURAL/HISTORIC INVENTORY FORM**

---

SLC-AS-045-0757

Page 2

**ADDITIONAL INFORMATION:**

21. (cont.) History and significance. Expand box as necessary, or add continuation pages.

This one-story brick house has a flat roof with a simply shaped parapet and a brick cornice. One the right side of the front facade is the front entrance, which is accessed by a small porch. The front door and transom are sheltered by a wooden awning. To the left of the front entrance is a paired window with a stone sill, beneath a metal awning. A basement window is above ground on the front facade. The brick has been painted.

22. (cont.) Sources of information. Expand box as necessary, or add continuation pages.

40. (cont.) Description of environment and outbuildings. Expand box as necessary, or add continuation pages.

Building permit # D-7520 in 1902 is for 5701 Pennsylvania. A 1910 building permit (#G-5869) indicates that this brick dwelling was moved to 5711 Pennsylvania by owner Thos. Demphy. Houses on Bellerive Blvd. are in its original location.

41. (cont.) Further description of important architectural features. Expand box as necessary, or add continuation pages.



MISSOURI DEPARTMENT OF NATURAL RESOURCES  
STATE HISTORIC PRESERVATION OFFICE, P.O. Box 176, Jefferson City, MO 6510

**ARCHITECTURAL/HISTORIC INVENTORY FORM**

1. Survey No. SLC-AS-045-0758		2. Survey Name: Carondelet	
3. County:		4. Address (Street No.) 5712	Street (name) Pennsylvania Avenue
5. City: St. Louis City	Vicinity: <input type="checkbox"/>	6. UTM:	
7. Township/Range/Section:		8. Historic name (if known):	
9. Present/other name (if known):		10. Ownership: <input type="checkbox"/> Private <input type="checkbox"/> Public	
11a. Historic use (if known): dwelling		11b. Current use: dwelling	

**HISTORICAL INFORMATION**

12. Construction date: 1890	15. Architect:	18. Previously surveyed? <input type="checkbox"/> Cite survey name in box 22 cont. (page 3)
13. Significant date/period:	16. Builder/contractor:	19. On National Register? <input type="checkbox"/> indiv. <input type="checkbox"/> district Cite nomination name in box 22 cont. (page 3)
14. Area(s) of significance:	17. Original or significant owner: F. C. Rienecke	20. National Register eligible? <input type="checkbox"/> individually eligible <input type="checkbox"/> district potential C <input type="checkbox"/> NC <input type="checkbox"/> <input type="checkbox"/> not eligible <input type="checkbox"/> not determined
21. History and significance on continuation page. <input type="checkbox"/>		22. Sources of information on continuation page. <input type="checkbox"/>

**ARCHITECTURAL INFORMATION**

23. Category of property: <input type="checkbox"/> building(s) <input type="checkbox"/> site <input type="checkbox"/> structure <input type="checkbox"/> object	30. Roof material: asphalt	37. Windows: <input type="checkbox"/> historic <input type="checkbox"/> replacement Pane arrangement:
24. Vernacular or property type:	31. Chimney placement:	38. Acreage (rural): Visible from public road? <input type="checkbox"/>
25. Architectural Style: Vernacular Classssical	32. Structural system:	39. Changes (describe in box 28 cont.): <input type="checkbox"/> Addition(s) Date(s): <input type="checkbox"/> Altered Date(s): <input type="checkbox"/> Moved Date(s): <input type="checkbox"/> Other Date(s):
26. Plan shape:	33. Ext. wall cladding: frame	Endangered by:
27. Number of stories: 2	34. Foundation material: stone	40. Number of outbuildings (describe in box 40 cont.):
28. Number of bays (1st floor): 1	35. Basement type:	41. Further description of building features and associated resources on continuation page. <input type="checkbox"/>
29. Roof type: gable	36. Front porch type/placement:	

**OTHER**

42. Current owner/address:	43. Form prepared by (name and org.): Landmarks Association of St. Louis	44. Survey date: 2006
		45. Date of revisions:

**FOR SHPO USE:**

Date entered in inventory:	Level of survey <input type="checkbox"/> reconnaissance <input type="checkbox"/> intensive	Additional research needed? <input type="checkbox"/> yes <input type="checkbox"/> no
National Register Status <input type="checkbox"/> listed <input type="checkbox"/> in listed district Name: <input type="checkbox"/> pending listing <input type="checkbox"/> eligible (individually) <input type="checkbox"/> eligible (district) <input type="checkbox"/> not eligible <input type="checkbox"/> not determined	Other:	



## ADDITIONAL INFORMATION:

21. (cont.) History and significance. Expand box as necessary, or add continuation pages.

This two-story frame house has a high-pitched front facing gable roof. There is a hipped roof front porch, with wrought iron supports. On the right side of the front facade is the front door with a transom. To the left is a single one-over-one window. There are two single windows at the second floor, and a small rectangular window at the attic level. The entire house appears to be covered in asbestos siding.

22. (cont.) Sources of information. Expand box as necessary, or add continuation pages.

40. (cont.) Description of environment and outbuildings. Expand box as necessary, or add continuation pages.

Permit from 7/28/1952 for \$690 to alter frame dwelling by owner Kathryn Paddock. Permit from 4/2/1953 for \$300 concrete block chimney. Permit to "apply aluminum siding" by owner Joseph Paddock on 11/19/1973.

41. (cont.) Further description of important architectural features. Expand box as necessary, or add continuation pages.





MISSOURI DEPARTMENT OF NATURAL RESOURCES  
STATE HISTORIC PRESERVATION OFFICE, P.O. Box 176, Jefferson City, MO 6510

**ARCHITECTURAL/HISTORIC INVENTORY FORM**

1. Survey No. SLC-AS-045-0759		2. Survey Name: Carondelet	
3. County:		4. Address (Street No.) 5714	Street (name) Pennsylvania Avenue
5. City: St. Louis City	Vicinity: <input type="checkbox"/>	6. UTM:	
8. Historic name (if known):		9. Present/other name (if known):	
10. Ownership: <input type="checkbox"/> Private <input type="checkbox"/> Public		11a. Historic use (if known): dwelling	11b. Current use: dwelling

**HISTORICAL INFORMATION**

12. Construction date: 1926	15. Architect: Naert	18. Previously surveyed? <input type="checkbox"/> Cite survey name in box 22 cont. (page 3)
13. Significant date/period:	16. Builder/contractor: Naert	19. On National Register? <input type="checkbox"/> indiv. <input type="checkbox"/> district Cite nomination name in box 22 cont. (page 3)
14. Area(s) of significance:	17. Original or significant owner: Geo. Dietz	20. National Register eligible? <input type="checkbox"/> individually eligible <input type="checkbox"/> district potential C <input type="checkbox"/> NC <input type="checkbox"/> <input type="checkbox"/> not eligible <input type="checkbox"/> not determined
21. History and significance on continuation page. <input type="checkbox"/>		22. Sources of information on continuation page. <input type="checkbox"/>

**ARCHITECTURAL INFORMATION**

23. Category of property: <input type="checkbox"/> building(s) <input type="checkbox"/> site <input type="checkbox"/> structure <input type="checkbox"/> object	30. Roof material: asphalt	37. Windows: <input type="checkbox"/> historic <input type="checkbox"/> replacement Pane arrangement:
24. Vernacular or property type:	31. Chimney placement:	38. Acreage (rural): Visible from public road? <input type="checkbox"/>
25. Architectural Style: Bungalow	32. Structural system:	39. Changes (describe in box 28 cont.): <input type="checkbox"/> Addition(s) Date(s): <input type="checkbox"/> Altered Date(s): <input type="checkbox"/> Moved Date(s): <input type="checkbox"/> Other Date(s):
26. Plan shape:	33. Ext. wall cladding: brick	Endangered by:
27. Number of stories: 1	34. Foundation material: unknown	40. Number of outbuildings (describe in box 40 cont.):
28. Number of bays (1st floor): 2	35. Basement type:	41. Further description of building features and associated resources on continuation page. <input type="checkbox"/>
29. Roof type: gable	36. Front porch type/placement:	

**OTHER**

42. Current owner/address:	43. Form prepared by (name and org.): Landmarks Association of St. Louis	44. Survey date: 2006
		45. Date of revisions:

**FOR SHPO USE:**

Date entered in inventory:	Level of survey <input type="checkbox"/> reconnaissance <input type="checkbox"/> intensive	Additional research needed? <input type="checkbox"/> yes <input type="checkbox"/> no
National Register Status <input type="checkbox"/> listed <input type="checkbox"/> in listed district Name: <input type="checkbox"/> pending listing <input type="checkbox"/> eligible (individually) <input type="checkbox"/> eligible (district) <input type="checkbox"/> not eligible <input type="checkbox"/> not determined	Other:	



## ADDITIONAL INFORMATION:

21. (cont.) History and significance. Expand box as necessary, or add continuation pages.

This one-story brick bungalow has a medium pitched front facing gable roof, with a low-pitched front facing gable front porch. The front porch has half-timbering and tapered brick supports. Beneath the porch is the front door on the left side of the front facade, and a band of three windows on the right. There is a small rectangular window at the attic level. A large dormer has been added at the half story level to south side.

22. (cont.) Sources of information. Expand box as necessary, or add continuation pages.

40. (cont.) Description of environment and outbuildings. Expand box as necessary, or add continuation pages.

Building permit to install dormer window is dated 11/14/1958, by owner Daniel F. Ready.

41. (cont.) Further description of important architectural features. Expand box as necessary, or add continuation pages.



MISSOURI DEPARTMENT OF NATURAL RESOURCES  
STATE HISTORIC PRESERVATION OFFICE, P.O. Box 176, Jefferson City, MO 6510

**ARCHITECTURAL/HISTORIC INVENTORY FORM**

1. Survey No. SLC-AS-045-0760		2. Survey Name: Carondelet	
3. County:		4. Address (Street No.) 5719	Street (name) Pennsylvania Avenue
5. City: St. Louis City	Vicinity: <input type="checkbox"/>	6. UTM:	
8. Historic name (if known):		9. Present/other name (if known):	
10. Ownership: <input type="checkbox"/> Private <input type="checkbox"/> Public		11a. Historic use (if known): dwelling	11b. Current use: dwelling

**HISTORICAL INFORMATION**

12. Construction date: 1911	15. Architect: A. P. Rieser	18. Previously surveyed? <input type="checkbox"/> Cite survey name in box 22 cont. (page 3)
13. Significant date/period:	16. Builder/contractor: Wm. Degenhardt	19. On National Register? <input type="checkbox"/> indiv. <input type="checkbox"/> district Cite nomination name in box 22 cont. (page 3)
14. Area(s) of significance:	17. Original or significant owner: Wm. Degenhardt	20. National Register eligible? <input type="checkbox"/> individually eligible <input type="checkbox"/> district potential C <input type="checkbox"/> NC <input type="checkbox"/> <input type="checkbox"/> not eligible <input type="checkbox"/> not determined
21. History and significance on continuation page. <input type="checkbox"/>		22. Sources of information on continuation page. <input type="checkbox"/>

**ARCHITECTURAL INFORMATION**

23. Category of property: <input type="checkbox"/> building(s) <input type="checkbox"/> site <input type="checkbox"/> structure <input type="checkbox"/> object	30. Roof material: asphalt	37. Windows: <input type="checkbox"/> historic <input type="checkbox"/> replacement Pane arrangement:
24. Vernacular or property type:	31. Chimney placement:	38. Acreage (rural): Visible from public road? <input type="checkbox"/>
25. Architectural Style: Craftsman	32. Structural system:	39. Changes (describe in box 28 cont.): <input type="checkbox"/> Addition(s) Date(s): <input type="checkbox"/> Altered Date(s): <input type="checkbox"/> Moved Date(s): <input type="checkbox"/> Other Date(s):
26. Plan shape:	33. Ext. wall cladding: brick	Endangered by:
27. Number of stories: 2	34. Foundation material: stone	40. Number of outbuildings (describe in box 40 cont.):
28. Number of bays (1st floor): 2	35. Basement type:	41. Further description of building features and associated resources on continuation page. <input type="checkbox"/>
29. Roof type: gable	36. Front porch type/placement:	

**OTHER**

42. Current owner/address:	43. Form prepared by (name and org.): Landmarks Association of St. Louis	44. Survey date: 2006
		45. Date of revisions:

**FOR SHPO USE:**

Date entered in inventory:	Level of survey <input type="checkbox"/> reconnaissance <input type="checkbox"/> intensive	Additional research needed? <input type="checkbox"/> yes <input type="checkbox"/> no
National Register Status <input type="checkbox"/> listed <input type="checkbox"/> in listed district Name: <input type="checkbox"/> pending listing <input type="checkbox"/> eligible (individually) <input type="checkbox"/> eligible (district) <input type="checkbox"/> not eligible <input type="checkbox"/> not determined	Other:	



**ARCHITECTURAL/HISTORIC INVENTORY FORM**

---

SLC-AS-045-0760

Page 2

**ADDITIONAL INFORMATION:**

21. (cont.) History and significance. Expand box as necessary, or add continuation pages.

This two-story brick house has a steeply pitched front-facing gable roof. The original front porch is still intact, and features a front facing gable roof with terra cotta tiles, and square brick columns with Corinthian capitals. The front entrance has sidelights and a transom. To the left of the front porch is a double window with a continuous sill which divides the facade into two areas of contrasting brick. At the second floor are two three-over-one windows, which are probably original. These windows have stone sills.

22. (cont.) Sources of information. Expand box as necessary, or add continuation pages.

40. (cont.) Description of environment and outbuildings. Expand box as necessary, or add continuation pages.

Building permit # H-583. A permit for a one-story frame shed was taken out the same day. Daily record 11/18/1911, indicates the house was built with a slate roof.

41. (cont.) Further description of important architectural features. Expand box as necessary, or add continuation pages.



MISSOURI DEPARTMENT OF NATURAL RESOURCES  
STATE HISTORIC PRESERVATION OFFICE, P.O. Box 176, Jefferson City, MO 6510

ARCHITECTURAL/HISTORIC INVENTORY FORM

1. Survey No. SLC-AS-045-0761		2. Survey Name: Carondelet	
3. County:		4. Address (Street No.) 5721	Street (name) Pennsylvania Avenue
5. City: St. Louis City	Vicinity: <input type="checkbox"/>	6. UTM:	
8. Historic name (if known):		9. Present/other name (if known):	
10. Ownership: <input type="checkbox"/> Private <input type="checkbox"/> Public		11a. Historic use (if known): dwelling	11b. Current use: dwelling

HISTORICAL INFORMATION

12. Construction date: 1912	15. Architect: A. P. Reiser	18. Previously surveyed? <input type="checkbox"/> Cite survey name in box 22 cont. (page 3)
13. Significant date/period:	16. Builder/contractor: Wm. Degenhardt	19. On National Register? <input type="checkbox"/> indiv. <input type="checkbox"/> district Cite nomination name in box 22 cont. (page 3)
14. Area(s) of significance:	17. Original or significant owner: Wm. Degenhardt	20. National Register eligible? <input type="checkbox"/> individually eligible <input type="checkbox"/> district potential C <input type="checkbox"/> NC <input type="checkbox"/> <input type="checkbox"/> not eligible <input type="checkbox"/> not determined
21. History and significance on continuation page. <input type="checkbox"/>		22. Sources of information on continuation page. <input type="checkbox"/>

ARCHITECTURAL INFORMATION

23. Category of property: <input type="checkbox"/> building(s) <input type="checkbox"/> site <input type="checkbox"/> structure <input type="checkbox"/> object	30. Roof material: asphalt	37. Windows: <input type="checkbox"/> historic <input type="checkbox"/> replacement Pane arrangement:
24. Vernacular or property type:	31. Chimney placement:	38. Acreage (rural): Visible from public road? <input type="checkbox"/>
25. Architectural Style: Craftsman	32. Structural system:	39. Changes (describe in box 28 cont.): <input type="checkbox"/> Addition(s) Date(s): <input type="checkbox"/> Altered Date(s): <input type="checkbox"/> Moved Date(s): <input type="checkbox"/> Other Date(s):
26. Plan shape:	33. Ext. wall cladding: brick	Endangered by:
27. Number of stories: 2	34. Foundation material: stone	40. Number of outbuildings (describe in box 40 cont.):
28. Number of bays (1st floor): 2	35. Basement type:	41. Further description of building features and associated resources on continuation page. <input type="checkbox"/>
29. Roof type: flat	36. Front porch type/placement:	

OTHER

42. Current owner/address:	43. Form prepared by (name and org.): Landmarks Association of St. Louis	44. Survey date: 2006
		45. Date of revisions:

FOR SHPO USE:

Date entered in inventory:	Level of survey <input type="checkbox"/> reconnaissance <input type="checkbox"/> intensive	Additional research needed? <input type="checkbox"/> yes <input type="checkbox"/> no
National Register Status <input type="checkbox"/> listed <input type="checkbox"/> in listed district Name: <input type="checkbox"/> pending listing <input type="checkbox"/> eligible (individually) <input type="checkbox"/> eligible (district) <input type="checkbox"/> not eligible <input type="checkbox"/> not determined	Other:	



## ADDITIONAL INFORMATION:

21. (cont.) History and significance. Expand box as necessary, or add continuation pages.

This two-story brick house has a simply shaped parapet roof with terra cotta coping. There is a wooden cornice with brackets. The original front porch is intact, and it has a front facing gable roof with exposed rafters and brackets, supported by brick columns. There are two single windows on the first floor, each with stone sills. The second floor has three single one-over-one windows with stone sills.

22. (cont.) Sources of information. Expand box as necessary, or add continuation pages.

40. (cont.) Description of environment and outbuildings. Expand box as necessary, or add continuation pages.

Building permit # H 922. Daily record 1/6/1912.

41. (cont.) Further description of important architectural features. Expand box as necessary, or add continuation pages.



MISSOURI DEPARTMENT OF NATURAL RESOURCES  
STATE HISTORIC PRESERVATION OFFICE, P.O. Box 176, Jefferson City, MO 6510

ARCHITECTURAL/HISTORIC INVENTORY FORM

1. Survey No. SLC-AS-045-0762		2. Survey Name: Carondelet	
3. County:		4. Address (Street No.) 5723	Street (name) Pennsylvania Avenue
5. City: St. Louis City	Vicinity: <input type="checkbox"/>	6. UTM:	
8. Historic name (if known):		9. Present/other name (if known):	
10. Ownership: <input type="checkbox"/> Private <input type="checkbox"/> Public		11a. Historic use (if known): dwelling	11b. Current use: dwelling

HISTORICAL INFORMATION

12. Construction date: 1912	15. Architect: A. Rieser	18. Previously surveyed? <input type="checkbox"/> Cite survey name in box 22 cont. (page 3)
13. Significant date/period:	16. Builder/contractor: Wm. Degenhardt	19. On National Register? <input type="checkbox"/> indiv. <input type="checkbox"/> district Cite nomination name in box 22 cont. (page 3)
14. Area(s) of significance:	17. Original or significant owner: Wm. Degenhardt	20. National Register eligible? <input type="checkbox"/> individually eligible <input type="checkbox"/> district potential C <input type="checkbox"/> NC <input type="checkbox"/> <input type="checkbox"/> not eligible <input type="checkbox"/> not determined
21. History and significance on continuation page. <input type="checkbox"/>		22. Sources of information on continuation page. <input type="checkbox"/>

ARCHITECTURAL INFORMATION

23. Category of property: <input type="checkbox"/> building(s) <input type="checkbox"/> site <input type="checkbox"/> structure <input type="checkbox"/> object	30. Roof material: asphalt	37. Windows: <input type="checkbox"/> historic <input type="checkbox"/> replacement Pane arrangement:
24. Vernacular or property type:	31. Chimney placement:	38. Acreage (rural): Visible from public road? <input type="checkbox"/>
25. Architectural Style: Craftsman	32. Structural system:	39. Changes (describe in box 28 cont.): <input type="checkbox"/> Addition(s) Date(s): <input type="checkbox"/> Altered Date(s): <input type="checkbox"/> Moved Date(s): <input type="checkbox"/> Other Date(s):
26. Plan shape:	33. Ext. wall cladding: brick	Endangered by:
27. Number of stories: 2	34. Foundation material: stone	40. Number of outbuildings (describe in box 40 cont.):
28. Number of bays (1st floor): 2	35. Basement type:	41. Further description of building features and associated resources on continuation page. <input type="checkbox"/>
29. Roof type: flat	36. Front porch type/placement:	

OTHER

42. Current owner/address:	43. Form prepared by (name and org.): Landmarks Association of St. Louis	44. Survey date: 2006
		45. Date of revisions:

FOR SHPO USE:

Date entered in inventory:	Level of survey <input checked="" type="checkbox"/> reconnaissance <input type="checkbox"/> intensive	Additional research needed? <input type="checkbox"/> yes <input type="checkbox"/> no
National Register Status <input type="checkbox"/> listed <input type="checkbox"/> in listed district Name: <input type="checkbox"/> pending listing <input type="checkbox"/> eligible (individually) <input type="checkbox"/> eligible (district) <input type="checkbox"/> not eligible <input type="checkbox"/> not determined	Other:	



**ARCHITECTURAL/HISTORIC INVENTORY FORM**

---

SLC-AS-045-0762

Page 2

**ADDITIONAL INFORMATION:**

21. (cont.) History and significance. Expand box as necessary, or add continuation pages.

This two-story brick house has a stepped parapet roof with terra cotta coping. There is a wooden cornice with brackets. The original front porch is intact, and it has a front facing gable roof with exposed rafters and brackets, supported by brick columns. There are two single windows on the first floor, each with stone sills. The second floor has three single one-over-one windows with stone sills.

22. (cont.) Sources of information. Expand box as necessary, or add continuation pages.

40. (cont.) Description of environment and outbuildings. Expand box as necessary, or add continuation pages.

Building permit # H 922. Daily record 1/6/1912.

41. (cont.) Further description of important architectural features. Expand box as necessary, or add continuation pages.





MISSOURI DEPARTMENT OF NATURAL RESOURCES  
STATE HISTORIC PRESERVATION OFFICE, P.O. Box 176, Jefferson City, MO 6510

**ARCHITECTURAL/HISTORIC INVENTORY FORM**

1. Survey No. SLC-AS-045-0763		2. Survey Name: Carondelet	
3. County:		4. Address (Street No.) 5804	Street (name) Pennsylvania Avenue
5. City: St. Louis City	Vicinity: <input type="checkbox"/>	6. UTM:	
8. Historic name (if known):		9. Present/other name (if known):	
10. Ownership: <input type="checkbox"/> Private <input type="checkbox"/> Public		11a. Historic use (if known): dwelling	11b. Current use: dwelling

**HISTORICAL INFORMATION**

12. Construction date: 1896	15. Architect:	18. Previously surveyed? <input type="checkbox"/> Cite survey name in box 22 cont. (page 3)
13. Significant date/period:	16. Builder/contractor: G. W. Lane	19. On National Register? <input type="checkbox"/> indiv. <input type="checkbox"/> district Cite nomination name in box 22 cont. (page 3)
14. Area(s) of significance:	17. Original or significant owner: Miss M. J. Stevens	20. National Register eligible? <input type="checkbox"/> individually eligible <input type="checkbox"/> district potential C <input type="checkbox"/> NC <input type="checkbox"/> <input type="checkbox"/> not eligible <input type="checkbox"/> not determined
21. History and significance on continuation page. <input type="checkbox"/>		22. Sources of information on continuation page. <input type="checkbox"/>

**ARCHITECTURAL INFORMATION**

23. Category of property: <input type="checkbox"/> building(s) <input type="checkbox"/> site <input type="checkbox"/> structure <input type="checkbox"/> object	30. Roof material: asphalt	37. Windows: <input type="checkbox"/> historic <input type="checkbox"/> replacement Pane arrangement:
24. Vernacular or property type:	31. Chimney placement:	38. Acreage (rural): Visible from public road? <input type="checkbox"/>
25. Architectural Style: Late Victorian	32. Structural system:	39. Changes (describe in box 28 cont.): <input type="checkbox"/> Addition(s) Date(s): <input type="checkbox"/> Altered Date(s): <input type="checkbox"/> Moved Date(s): <input type="checkbox"/> Other Date(s):
26. Plan shape:	33. Ext. wall cladding: brick	Endangered by:
27. Number of stories: 1	34. Foundation material: stone	
28. Number of bays (1st floor): 2	35. Basement type:	40. Number of outbuildings (describe in box 40 cont.):
29. Roof type: flat	36. Front porch type/placement:	41. Further description of building features and associated resources on continuation page. <input type="checkbox"/>

**OTHER**

42. Current owner/address:	43. Form prepared by (name and org.): Landmarks Association of St. Louis	44. Survey date: 2006
		45. Date of revisions:

**FOR SHPO USE:**

Date entered in inventory:	Level of survey <input type="checkbox"/> reconnaissance <input type="checkbox"/> intensive	Additional research needed? <input type="checkbox"/> yes <input type="checkbox"/> no
National Register Status <input type="checkbox"/> listed <input type="checkbox"/> in listed district Name: <input type="checkbox"/> pending listing <input type="checkbox"/> eligible (individually) <input type="checkbox"/> eligible (district) <input type="checkbox"/> not eligible <input type="checkbox"/> not determined	Other:	



**ARCHITECTURAL/HISTORIC INVENTORY FORM**

SLC-AS-045-0763

Page 2

**ADDITIONAL INFORMATION:**

21. (cont.) History and significance. Expand box as necessary, or add continuation pages.

This one-story brick house has a flat roof with terra cotta coping and brick corbelling at the cornice. It as a slight "L" shaped plan. The bay closest to the street has a paired window with a simple wooden mullion and a stone sill. Its appearance is obscured by a metal awning. Beneath this window are above-ground basement windows, also a pair divided by a wooden mullion. The front entrance is beneath a small porch on the south side of the house within the "L" shape of the plan. The front door has its original transom.

22. (cont.) Sources of information. Expand box as necessary, or add continuation pages.

40. (cont.) Description of environment and outbuildings. Expand box as necessary, or add continuation pages.

There are two permits from 1896 for one-story brick houses on this block, although it is difficult to determine which is for 5806 and 5804 Pennsylvania. Both list the owner as Miss M. J. Stevens. The first permit has the date of 1/29/1896, is for \$1000, and lists the builder as G. W. Lane. The second is from 2/3/1896, for \$950, with no builder listed. Alter porch of frame dwelling, 7/13/1922 (permit #B-1206) for \$50 by owner L. Tribur. A permit for a one-story brick garage was taken out on 4/25/1923 (permit #B-5826) by owner L. Tribur at the cost of \$400.

41. (cont.) Further description of important architectural features. Expand box as necessary, or add continuation pages.



MISSOURI DEPARTMENT OF NATURAL RESOURCES  
STATE HISTORIC PRESERVATION OFFICE, P.O. Box 176, Jefferson City, MO 6510

**ARCHITECTURAL/HISTORIC INVENTORY FORM**

1. Survey No. SLC-AS-045-0764		2. Survey Name: Carondelet	
3. County:		4. Address (Street No.) 5806	Street (name) Pennsylvania Avenue
5. City: St. Louis City	Vicinity: <input type="checkbox"/>	6. UTM:	
8. Historic name (if known):		9. Present/other name (if known):	
10. Ownership: <input type="checkbox"/> Private <input type="checkbox"/> Public		11a. Historic use (if known): dwelling	11b. Current use: dwelling

**HISTORICAL INFORMATION**

12. Construction date: 1896	15. Architect:	18. Previously surveyed? <input type="checkbox"/> Cite survey name in box 22 cont. (page 3)
13. Significant date/period:	16. Builder/contractor:	19. On National Register? <input type="checkbox"/> indiv. <input type="checkbox"/> district Cite nomination name in box 22 cont. (page 3)
14. Area(s) of significance:	17. Original or significant owner: Miss M. J. Stevens	20. National Register eligible? <input type="checkbox"/> individually eligible <input type="checkbox"/> district potential C <input type="checkbox"/> NC <input type="checkbox"/> <input type="checkbox"/> not eligible <input type="checkbox"/> not determined
21. History and significance on continuation page. <input type="checkbox"/>		22. Sources of information on continuation page. <input type="checkbox"/>

**ARCHITECTURAL INFORMATION**

23. Category of property: <input type="checkbox"/> building(s) <input type="checkbox"/> site <input type="checkbox"/> structure <input type="checkbox"/> object	30. Roof material: asphalt	37. Windows: <input type="checkbox"/> historic <input type="checkbox"/> replacement Pane arrangement:
24. Vernacular or property type:	31. Chimney placement:	38. Acreage (rural): Visible from public road? <input type="checkbox"/>
25. Architectural Style: Late Victorian	32. Structural system:	39. Changes (describe in box 28 cont.): <input type="checkbox"/> Addition(s) Date(s): <input type="checkbox"/> Altered Date(s): <input type="checkbox"/> Moved Date(s): <input type="checkbox"/> Other Date(s):
26. Plan shape:	33. Ext. wall cladding: brick	Endangered by:
27. Number of stories: 1	34. Foundation material: stone	40. Number of outbuildings (describe in box 40 cont.):
28. Number of bays (1st floor): 2	35. Basement type:	41. Further description of building features and associated resources on continuation page. <input type="checkbox"/>
29. Roof type: cross gable	36. Front porch type/placement:	

**OTHER**

42. Current owner/address:	43. Form prepared by (name and org.): Landmarks Association of St. Louis	44. Survey date: 2006
		45. Date of revisions:

**FOR SHPO USE:**

Date entered in inventory:	Level of survey <input type="checkbox"/> reconnaissance <input type="checkbox"/> intensive	Additional research needed? <input type="checkbox"/> yes <input type="checkbox"/> no
National Register Status <input type="checkbox"/> listed <input type="checkbox"/> in listed district Name: <input type="checkbox"/> pending listing <input type="checkbox"/> eligible (individually) <input type="checkbox"/> eligible (district) <input type="checkbox"/> not eligible <input type="checkbox"/> not determined	Other:	



**ARCHITECTURAL/HISTORIC INVENTORY FORM**

SLC-AS-045-0764

Page 2

**ADDITIONAL INFORMATION:**

21. (cont.) History and significance. Expand box as necessary, or add continuation pages.

This one-story brick house has a complicated cross hipped roof with a front facing gable with returned eaves. Beneath the gable is a paired window with a simple wooden mullion and a stone sill. Its appearance is obscured by a metal awning. Beneath this window are above-ground basement windows, also a pair divided by a wooden mullion. The front entrance is beneath a small porch on the south side of the house within the "L" shape of the plan.

22. (cont.) Sources of information. Expand box as necessary, or add continuation pages.

40. (cont.) Description of environment and outbuildings. Expand box as necessary, or add continuation pages.

There are two permits from 1896 for one-story brick houses on this block, although it is difficult to determine which is for 5806 and 5804 Pennsylvania. Both list the owner as Miss M. J. Stevens. The first permit has the date of 1/29/1896, is for \$1000, and lists the builder as G. W. Lane. The second is from 2/3/1896, for \$950, with no builder listed. Permit to repair fire damage 9/16/1912 (\$50) by owner Mary Motz and architect O. Brooks.

41. (cont.) Further description of important architectural features. Expand box as necessary, or add continuation pages.



MISSOURI DEPARTMENT OF NATURAL RESOURCES  
STATE HISTORIC PRESERVATION OFFICE, P.O. Box 176, Jefferson City, MO 6510

**ARCHITECTURAL/HISTORIC INVENTORY FORM**

1. Survey No. SLC-AS-045-0765		2. Survey Name: Carondelet	
3. County:		4. Address (Street No.) 5810	Street (name) Pennsylvania Avenue
5. City: St. Louis City	Vicinity: <input type="checkbox"/>	6. UTM:	
8. Historic name (if known):		9. Present/other name (if known):	
10. Ownership: <input type="checkbox"/> Private <input type="checkbox"/> Public		11a. Historic use (if known): dwelling	11b. Current use: dwelling

**HISTORICAL INFORMATION**

12. Construction date: c. 1882	15. Architect:	18. Previously surveyed? <input type="checkbox"/> Cite survey name in box 22 cont. (page 3)
13. Significant date/period:	16. Builder/contractor:	19. On National Register? <input type="checkbox"/> indiv. <input type="checkbox"/> district Cite nomination name in box 22 cont. (page 3)
14. Area(s) of significance:	17. Original or significant owner: J. W. Sallee	20. National Register eligible? <input type="checkbox"/> individually eligible <input type="checkbox"/> district potential C <input type="checkbox"/> NC <input type="checkbox"/> <input type="checkbox"/> not eligible <input type="checkbox"/> not determined
21. History and significance on continuation page. <input type="checkbox"/>		22. Sources of information on continuation page. <input type="checkbox"/>

**ARCHITECTURAL INFORMATION**

23. Category of property: <input type="checkbox"/> building(s) <input type="checkbox"/> site <input type="checkbox"/> structure <input type="checkbox"/> object	30. Roof material: asphalt	37. Windows: <input type="checkbox"/> historic <input type="checkbox"/> replacement Pane arrangement:
24. Vernacular or property type:	31. Chimney placement:	38. Acreage (rural): Visible from public road? <input type="checkbox"/>
25. Architectural Style: Vernacular Classical	32. Structural system:	39. Changes (describe in box 28 cont.): <input type="checkbox"/> Addition(s) Date(s): <input type="checkbox"/> Altered Date(s): <input type="checkbox"/> Moved Date(s): <input type="checkbox"/> Other Date(s):
26. Plan shape:	33. Ext. wall cladding: frame	Endangered by:
27. Number of stories: 2	34. Foundation material: stone	
28. Number of bays (1st floor): 2	35. Basement type:	40. Number of outbuildings (describe in box 40 cont.):
29. Roof type: gable	36. Front porch type/placement:	41. Further description of building features and associated resources on continuation page. <input type="checkbox"/>

**OTHER**

42. Current owner/address:	43. Form prepared by (name and org.): Landmarks Association of St. Louis	44. Survey date: 2006
		45. Date of revisions:

**FOR SHPO USE:**

Date entered in inventory:	Level of survey <input type="checkbox"/> reconnaissance <input type="checkbox"/> intensive	Additional research needed? <input type="checkbox"/> yes <input type="checkbox"/> no
National Register Status <input type="checkbox"/> listed <input type="checkbox"/> in listed district Name: <input type="checkbox"/> pending listing <input type="checkbox"/> eligible (individually) <input type="checkbox"/> eligible (district) <input type="checkbox"/> not eligible <input type="checkbox"/> not determined	Other:	



**ARCHITECTURAL/HISTORIC INVENTORY FORM**

SLC-AS-045-0765

Page 2

**ADDITIONAL INFORMATION:**

21. (cont.) History and significance. Expand box as necessary, or add continuation pages.

This two-story frame house has a front facing gable roof. The two-bay front facade is two bays wide. The front entrance is on the right, beneath a wooden awning, and approached by a concrete porch. Windows are all single one-over-one, and covered with metal awnings. The entire house appears to be covered in asbestos siding. There looks to be two additions to the back, and two-story sleeping porch, and a one-story brick addition.

22. (cont.) Sources of information. Expand box as necessary, or add continuation pages.

40. (cont.) Description of environment and outbuildings. Expand box as necessary, or add continuation pages.

This house is difficult to date. It does not appear to be on the Hopkins map of 1883, but there is a permit from 9/13/1882 for a one and a half story frame house on this block, by owners O. G. and G. W. Sallee. On 3/11/1909 James W. Sallee moved a frame dwelling at this location, so it seems likely the 1882 permit is referring to this house. Permit for frame addition to dwelling, 6/8/1923 (permit # E-7965) by owner C. Schultze for \$500. Permit from 6/6/1972 to move shed and construct new tool shed for \$1,600 by owner Alphons Meurer and builder Erb. Const. Co.

41. (cont.) Further description of important architectural features. Expand box as necessary, or add continuation pages.

One non-contributing garage, with aluminum siding, and a gable roof.



**ARCHITECTURAL/HISTORIC INVENTORY FORM**

1. Survey No. SLC-AS-045-0766		2. Survey Name: Carondelet	
3. County:		4. Address (Street No.) 5815	Street (name) Pennsylvania Avenue
5. City: St. Louis City	Vicinity: <input type="checkbox"/>	6. UTM:	
7. Township/Range/Section:		8. Historic name (if known):	
9. Present/other name (if known):		10. Ownership: <input type="checkbox"/> Private <input type="checkbox"/> Public	
11a. Historic use (if known): church		11b. Current use: church	

**HISTORICAL INFORMATION**

12. Construction date: 1985	15. Architect:	18. Previously surveyed? <input type="checkbox"/> Cite survey name in box 22 cont. (page 3)
13. Significant date/period:	16. Builder/contractor:	19. On National Register? <input type="checkbox"/> indiv. <input type="checkbox"/> district Cite nomination name in box 22 cont. (page 3)
14. Area(s) of significance:	17. Original or significant owner:	20. National Register eligible? <input type="checkbox"/> individually eligible <input type="checkbox"/> district potential C <input type="checkbox"/> NC <input type="checkbox"/> <input type="checkbox"/> not eligible <input type="checkbox"/> not determined
21. History and significance on continuation page. <input type="checkbox"/>		22. Sources of information on continuation page. <input type="checkbox"/>

**ARCHITECTURAL INFORMATION**

23. Category of property: <input type="checkbox"/> building(s) <input type="checkbox"/> site <input type="checkbox"/> structure <input type="checkbox"/> object	30. Roof material: asphalt	37. Windows: <input type="checkbox"/> historic <input type="checkbox"/> replacement Pane arrangement:
24. Vernacular or property type:	31. Chimney placement:	38. Acreage (rural): Visible from public road? <input type="checkbox"/>
25. Architectural Style:	32. Structural system:	39. Changes (describe in box 28 cont.): <input type="checkbox"/> Addition(s) Date(s): <input type="checkbox"/> Altered Date(s): <input type="checkbox"/> Moved Date(s): <input type="checkbox"/> Other Date(s):
26. Plan shape:	33. Ext. wall cladding: brick	Endangered by:
27. Number of stories: 1	34. Foundation material: stone	40. Number of outbuildings (describe in box 40 cont.):
28. Number of bays (1st floor): 4	35. Basement type:	41. Further description of building features and associated resources on continuation page. <input type="checkbox"/>
29. Roof type: gable	36. Front porch type/placement:	

**OTHER**

42. Current owner/address:	43. Form prepared by (name and org.): Landmarks Association of St. Louis	44. Survey date: 2006
		45. Date of revisions:

**FOR SHPO USE:**

Date entered in inventory:	Level of survey <input type="checkbox"/> reconnaissance <input type="checkbox"/> intensive	Additional research needed? <input type="checkbox"/> yes <input type="checkbox"/> no
National Register Status <input type="checkbox"/> listed <input type="checkbox"/> in listed district Name: <input type="checkbox"/> pending listing <input type="checkbox"/> eligible (individually) <input type="checkbox"/> eligible (district) <input type="checkbox"/> not eligible <input type="checkbox"/> not determined	Other:	



## ADDITIONAL INFORMATION:

21. (cont.) History and significance. Expand box as necessary, or add continuation pages.

This one-story brick church has a front facing low-pitched gable roof, with vinyl siding within the pediment of the gable. The front facade has a large porte cochere with a low-pitched gable roof, vinyl siding within the pediment, and square brick supports. It shelters double entrance doors.

22. (cont.) Sources of information. Expand box as necessary, or add continuation pages.

40. (cont.) Description of environment and outbuildings. Expand box as necessary, or add continuation pages.

Could not find the building permit, although according to Geo St. Louis website, was built in 1985.

41. (cont.) Further description of important architectural features. Expand box as necessary, or add continuation pages.





MISSOURI DEPARTMENT OF NATURAL RESOURCES  
STATE HISTORIC PRESERVATION OFFICE, P.O. Box 176, Jefferson City, MO 6510

ARCHITECTURAL/HISTORIC INVENTORY FORM

1. Survey No. SLC-AS-045-0767		2. Survey Name: Carondelet	
3. County:		4. Address (Street No.) 5816	Street (name) Pennsylvania Avenue
5. City: St. Louis City	Vicinity: <input type="checkbox"/>	6. UTM:	
8. Historic name (if known):		7. Township/Range/Section:	
9. Present/other name (if known):			
10. Ownership: <input type="checkbox"/> Private <input type="checkbox"/> Public		11a. Historic use (if known): dwelling	11b. Current use: dwelling

HISTORICAL INFORMATION

12. Construction date: 1950	15. Architect:	18. Previously surveyed? <input type="checkbox"/> Cite survey name in box 22 cont. (page 3)
13. Significant date/period:	16. Builder/contractor: Carl Hinrichs	19. On National Register? <input type="checkbox"/> indiv. <input type="checkbox"/> district Cite nomination name in box 22 cont. (page 3)
14. Area(s) of significance:	17. Original or significant owner: Mrs. Florence Tretter	20. National Register eligible? <input type="checkbox"/> individually eligible <input type="checkbox"/> district potential C <input type="checkbox"/> NC <input type="checkbox"/> <input type="checkbox"/> not eligible <input type="checkbox"/> not determined
21. History and significance on continuation page. <input type="checkbox"/>		22. Sources of information on continuation page. <input type="checkbox"/>

ARCHITECTURAL INFORMATION

23. Category of property: <input type="checkbox"/> building(s) <input type="checkbox"/> site <input type="checkbox"/> structure <input type="checkbox"/> object	30. Roof material: asphalt	37. Windows: <input type="checkbox"/> historic <input type="checkbox"/> replacement Pane arrangement:
24. Vernacular or property type:	31. Chimney placement:	38. Acreage (rural): Visible from public road? <input type="checkbox"/>
25. Architectural Style: Modern Movement	32. Structural system:	39. Changes (describe in box 28 cont.): <input type="checkbox"/> Addition(s) Date(s): <input type="checkbox"/> Altered Date(s): <input type="checkbox"/> Moved Date(s): <input type="checkbox"/> Other Date(s):
26. Plan shape:	33. Ext. wall cladding: brick	Endangered by:
27. Number of stories: 1	34. Foundation material: concrete	
28. Number of bays (1st floor): 2	35. Basement type:	40. Number of outbuildings (describe in box 40 cont.):
29. Roof type: gable	36. Front porch type/placement:	41. Further description of building features and associated resources on continuation page. <input type="checkbox"/>

OTHER

42. Current owner/address:	43. Form prepared by (name and org.): Landmarks Association of St. Louis	44. Survey date: 2006
		45. Date of revisions:

FOR SHPO USE:

Date entered in inventory:	Level of survey <input type="checkbox"/> reconnaissance <input type="checkbox"/> intensive	Additional research needed? <input type="checkbox"/> yes <input type="checkbox"/> no
National Register Status <input type="checkbox"/> listed <input type="checkbox"/> in listed district Name: <input type="checkbox"/> pending listing <input type="checkbox"/> eligible (individually) <input type="checkbox"/> eligible (district) <input type="checkbox"/> not eligible <input type="checkbox"/> not determined	Other:	



**ARCHITECTURAL/HISTORIC INVENTORY FORM**

---

SLC-AS-045-0767

Page 2

**ADDITIONAL INFORMATION:**

21. (cont.) History and significance. Expand box as necessary, or add continuation pages.

This one-story house has a medium-pitched front facing gable roof. The simple front facade has the front door on the far left side. To the right are two different pairs of single windows. All are beneath metal awnings.

22. (cont.) Sources of information. Expand box as necessary, or add continuation pages.

40. (cont.) Description of environment and outbuildings. Expand box as necessary, or add continuation pages.

Building permit # S4694. Daily record 5/24/1950.

41. (cont.) Further description of important architectural features. Expand box as necessary, or add continuation pages.



MISSOURI DEPARTMENT OF NATURAL RESOURCES  
STATE HISTORIC PRESERVATION OFFICE, P.O. Box 176, Jefferson City, MO 6510

ARCHITECTURAL/HISTORIC INVENTORY FORM

1. Survey No. SLC-AS-045-0768		2. Survey Name: Carondelet	
3. County:		4. Address (Street No.) 5901	Street (name) Pennsylvania Avenue
5. City: St. Louis City	Vicinity: <input type="checkbox"/>	6. UTM:	
8. Historic name (if known):		9. Present/other name (if known):	
10. Ownership: <input type="checkbox"/> Private <input type="checkbox"/> Public		11a. Historic use (if known): dwelling	11b. Current use: dwelling

HISTORICAL INFORMATION

12. Construction date: c. 1875	15. Architect:	18. Previously surveyed? <input type="checkbox"/> Cite survey name in box 22 cont. (page 3)
13. Significant date/period:	16. Builder/contractor:	19. On National Register? <input type="checkbox"/> indiv. <input type="checkbox"/> district Cite nomination name in box 22 cont. (page 3)
14. Area(s) of significance:	17. Original or significant owner:	20. National Register eligible? <input type="checkbox"/> individually eligible <input type="checkbox"/> district potential C <input type="checkbox"/> NC <input type="checkbox"/> <input type="checkbox"/> not eligible <input type="checkbox"/> not determined
21. History and significance on continuation page. <input type="checkbox"/>		22. Sources of information on continuation page. <input type="checkbox"/>

ARCHITECTURAL INFORMATION

23. Category of property: <input type="checkbox"/> building(s) <input type="checkbox"/> site <input type="checkbox"/> structure <input type="checkbox"/> object	30. Roof material: asphalt	37. Windows: <input type="checkbox"/> historic <input type="checkbox"/> replacement Pane arrangement:
24. Vernacular or property type:	31. Chimney placement:	38. Acreage (rural): Visible from public road? <input type="checkbox"/>
25. Architectural Style: Vernacular Classical	32. Structural system:	39. Changes (describe in box 28 cont.): <input type="checkbox"/> Addition(s) Date(s): <input type="checkbox"/> Altered Date(s): <input type="checkbox"/> Moved Date(s): <input type="checkbox"/> Other Date(s):
26. Plan shape:	33. Ext. wall cladding: frame	Endangered by:
27. Number of stories: 2	34. Foundation material: stone	40. Number of outbuildings (describe in box 40 cont.):
28. Number of bays (1st floor): 1	35. Basement type:	41. Further description of building features and associated resources on continuation page. <input type="checkbox"/>
29. Roof type: gable	36. Front porch type/placement:	

OTHER

42. Current owner/address:	43. Form prepared by (name and org.): Landmarks Association of St. Louis	44. Survey date: 2006
		45. Date of revisions:

FOR SHPO USE:

Date entered in inventory:	Level of survey <input type="checkbox"/> reconnaissance <input type="checkbox"/> intensive	Additional research needed? <input type="checkbox"/> yes <input type="checkbox"/> no
National Register Status <input type="checkbox"/> listed <input type="checkbox"/> in listed district Name: <input type="checkbox"/> pending listing <input type="checkbox"/> eligible (individually) <input type="checkbox"/> eligible (district) <input type="checkbox"/> not eligible <input type="checkbox"/> not determined	Other:	



## ADDITIONAL INFORMATION:

21. (cont.) History and significance. Expand box as necessary, or add continuation pages.

This two-story frame house appears to be on the Hopkins map of 1883. It has a front facing gable with returned eaves. There is a central brick chimney. It is one bay wide, and at the second floor there is one single window. The first floor openings are obscured by a large frame porch with a shed roof. The entire house has been covered in what looks to be a knotty pine siding.

22. (cont.) Sources of information. Expand box as necessary, or add continuation pages.

40. (cont.) Description of environment and outbuildings. Expand box as necessary, or add continuation pages.

Alter frame dwelling in 1927 (\$50) by owner T. Schumacker.

41. (cont.) Further description of important architectural features. Expand box as necessary, or add continuation pages.

Yes



MISSOURI DEPARTMENT OF NATURAL RESOURCES  
STATE HISTORIC PRESERVATION OFFICE, P.O. Box 176, Jefferson City, MO 6510

**ARCHITECTURAL/HISTORIC INVENTORY FORM**

1. Survey No. SLC-AS-045-0769		2. Survey Name: Carondelet	
3. County:		4. Address (Street No.) 5907	Street (name) Pennsylvania Avenue
5. City: St. Louis City	Vicinity: <input type="checkbox"/>	6. UTM:	
8. Historic name (if known):		9. Present/other name (if known):	
10. Ownership: <input type="checkbox"/> Private <input type="checkbox"/> Public		11a. Historic use (if known): dwelling	11b. Current use: dwelling

**HISTORICAL INFORMATION**

12. Construction date: 1884	15. Architect:	18. Previously surveyed? <input type="checkbox"/> Cite survey name in box 22 cont. (page 3)
13. Significant date/period:	16. Builder/contractor:	19. On National Register? <input type="checkbox"/> indiv. <input type="checkbox"/> district Cite nomination name in box 22 cont. (page 3)
14. Area(s) of significance:	17. Original or significant owner: Socrates Newman and Thos. Doran	20. National Register eligible? <input type="checkbox"/> individually eligible <input type="checkbox"/> district potential C <input type="checkbox"/> NC <input type="checkbox"/> <input type="checkbox"/> not eligible <input type="checkbox"/> not determined
21. History and significance on continuation page. <input type="checkbox"/>		22. Sources of information on continuation page. <input type="checkbox"/>

**ARCHITECTURAL INFORMATION**

23. Category of property: <input type="checkbox"/> building(s) <input type="checkbox"/> site <input type="checkbox"/> structure <input type="checkbox"/> object	30. Roof material: asphalt	37. Windows: <input type="checkbox"/> historic <input type="checkbox"/> replacement Pane arrangement:
24. Vernacular or property type:	31. Chimney placement:	38. Acreage (rural): Visible from public road? <input type="checkbox"/>
25. Architectural Style: Vernacular Classical	32. Structural system:	39. Changes (describe in box 28 cont.): <input type="checkbox"/> Addition(s) Date(s): <input type="checkbox"/> Altered Date(s): <input type="checkbox"/> Moved Date(s): <input type="checkbox"/> Other Date(s):
26. Plan shape:	33. Ext. wall cladding: frame	Endangered by:
27. Number of stories: 1	34. Foundation material: stone	40. Number of outbuildings (describe in box 40 cont.):
28. Number of bays (1st floor): 1	35. Basement type:	41. Further description of building features and associated resources on continuation page. <input type="checkbox"/>
29. Roof type: gable	36. Front porch type/placement:	

**OTHER**

42. Current owner/address:	43. Form prepared by (name and org.): Landmarks Association of St. Louis	44. Survey date: 2006
		45. Date of revisions:

**FOR SHPO USE:**

Date entered in inventory:	Level of survey <input type="checkbox"/> reconnaissance <input type="checkbox"/> intensive	Additional research needed? <input type="checkbox"/> yes <input type="checkbox"/> no
National Register Status <input type="checkbox"/> listed <input type="checkbox"/> in listed district Name: <input type="checkbox"/> pending listing <input type="checkbox"/> eligible (individually) <input type="checkbox"/> eligible (district) <input type="checkbox"/> not eligible <input type="checkbox"/> not determined	Other:	



### ADDITIONAL INFORMATION:

21. (cont.) History and significance. Expand box as necessary, or add continuation pages.

This one-story frame house has a front facing gable roof and is one bay wide. A low-pitched gable roof porch extends the length of the front facade. It shelters a door and a single window with non-functioning shutters. There is a central brick chimney. The entire house is covered in vinyl siding.

22. (cont.) Sources of information. Expand box as necessary, or add continuation pages.

40. (cont.) Description of environment and outbuildings. Expand box as necessary, or add continuation pages.

The 1884 date is from the street numbering certificate. The date seems accurate, the house is not on the 1883 Hopkins map, and no permit could be found.

41. (cont.) Further description of important architectural features. Expand box as necessary, or add continuation pages.



MISSOURI DEPARTMENT OF NATURAL RESOURCES  
STATE HISTORIC PRESERVATION OFFICE, P.O. Box 176, Jefferson City, MO 6510

**ARCHITECTURAL/HISTORIC INVENTORY FORM**

1. Survey No. SLC-AS-045-0770		2. Survey Name: Carondelet	
3. County:		4. Address (Street No.) 5911	Street (name) Pennsylvania Avenue
5. City: St. Louis City	Vicinity: <input type="checkbox"/>	6. UTM:	
7. Township/Range/Section:		8. Historic name (if known):	
9. Present/other name (if known):		10. Ownership: <input type="checkbox"/> Private <input type="checkbox"/> Public	
11a. Historic use (if known): dwelling		11b. Current use: dwelling	

**HISTORICAL INFORMATION**

12. Construction date: 1885	15. Architect:	18. Previously surveyed? <input type="checkbox"/> Cite survey name in box 22 cont. (page 3)
13. Significant date/period:	16. Builder/contractor:	19. On National Register? <input type="checkbox"/> indiv. <input type="checkbox"/> district Cite nomination name in box 22 cont. (page 3)
14. Area(s) of significance:	17. Original or significant owner: Patrick Corley [Corbey]	20. National Register eligible? <input type="checkbox"/> individually eligible <input type="checkbox"/> district potential C <input type="checkbox"/> NC <input type="checkbox"/> <input type="checkbox"/> not eligible <input type="checkbox"/> not determined
21. History and significance on continuation page. <input type="checkbox"/>		22. Sources of information on continuation page. <input type="checkbox"/>

**ARCHITECTURAL INFORMATION**

23. Category of property: <input type="checkbox"/> building(s) <input type="checkbox"/> site <input type="checkbox"/> structure <input type="checkbox"/> object	30. Roof material: asphalt	37. Windows: <input type="checkbox"/> historic <input type="checkbox"/> replacement Pane arrangement:
24. Vernacular or property type:	31. Chimney placement:	38. Acreage (rural): Visible from public road? <input type="checkbox"/>
25. Architectural Style: Vernacular Classical	32. Structural system:	39. Changes (describe in box 28 cont.): <input type="checkbox"/> Addition(s) Date(s): <input type="checkbox"/> Altered Date(s): <input type="checkbox"/> Moved Date(s): <input type="checkbox"/> Other Date(s):
26. Plan shape:	33. Ext. wall cladding: frame	Endangered by:
27. Number of stories: 1	34. Foundation material: stone	40. Number of outbuildings (describe in box 40 cont.):
28. Number of bays (1st floor): 1	35. Basement type:	41. Further description of building features and associated resources on continuation page. <input type="checkbox"/>
29. Roof type: hipped	36. Front porch type/placement:	

**OTHER**

42. Current owner/address:	43. Form prepared by (name and org.): Landmarks Association of St. Louis	44. Survey date: 2006
		45. Date of revisions:

**FOR SHPO USE:**

Date entered in inventory:	Level of survey <input type="checkbox"/> reconnaissance <input type="checkbox"/> intensive	Additional research needed? <input type="checkbox"/> yes <input type="checkbox"/> no
National Register Status <input type="checkbox"/> listed <input type="checkbox"/> in listed district Name: <input type="checkbox"/> pending listing <input type="checkbox"/> eligible (individually) <input type="checkbox"/> eligible (district) <input type="checkbox"/> not eligible <input type="checkbox"/> not determined	Other:	



**ARCHITECTURAL/HISTORIC INVENTORY FORM**

---

SLC-AS-045-0770

Page 2

**ADDITIONAL INFORMATION:**

21. (cont.) History and significance. Expand box as necessary, or add continuation pages.

This one-story frame house has a low-pitched hipped roof, that extends to create a small veranda with wooden supports. The front of the house is one bay wide, with two openings. This includes a door on the left and a single window, with non-functioning shutters, on the right. There is a central brick chimney.

22. (cont.) Sources of information. Expand box as necessary, or add continuation pages.

40. (cont.) Description of environment and outbuildings. Expand box as necessary, or add continuation pages.

Building permit #2399. Date also comes from a street numbering certificate dated 7/14/1885.

41. (cont.) Further description of important architectural features. Expand box as necessary, or add continuation pages.





MISSOURI DEPARTMENT OF NATURAL RESOURCES  
STATE HISTORIC PRESERVATION OFFICE, P.O. Box 176, Jefferson City, MO 6510

**ARCHITECTURAL/HISTORIC INVENTORY FORM**

1. Survey No. SLC-AS-045-0771		2. Survey Name: Carondelet	
3. County:		4. Address (Street No.) 5913	Street (name) Pennsylvania Avenue
5. City: St. Louis City	Vicinity: <input type="checkbox"/>	6. UTM:	
7. Township/Range/Section:		8. Historic name (if known):	
9. Present/other name (if known):		10. Ownership: <input type="checkbox"/> Private <input type="checkbox"/> Public	
11a. Historic use (if known): dwelling		11b. Current use: dwelling	

**HISTORICAL INFORMATION**

12. Construction date: 1964	15. Architect:	18. Previously surveyed? <input type="checkbox"/> Cite survey name in box 22 cont. (page 3)
13. Significant date/period:	16. Builder/contractor: Joseph Greco	19. On National Register? <input type="checkbox"/> indiv. <input type="checkbox"/> district Cite nomination name in box 22 cont. (page 3)
14. Area(s) of significance:	17. Original or significant owner: Gilbert Greco	20. National Register eligible? <input type="checkbox"/> individually eligible <input type="checkbox"/> district potential C <input type="checkbox"/> NC <input type="checkbox"/> <input type="checkbox"/> not eligible <input type="checkbox"/> not determined
21. History and significance on continuation page. <input type="checkbox"/>		22. Sources of information on continuation page. <input type="checkbox"/>

**ARCHITECTURAL INFORMATION**

23. Category of property: <input type="checkbox"/> building(s) <input type="checkbox"/> site <input type="checkbox"/> structure <input type="checkbox"/> object	30. Roof material: asphalt	37. Windows: <input type="checkbox"/> historic <input type="checkbox"/> replacement Pane arrangement:
24. Vernacular or property type:	31. Chimney placement:	38. Acreage (rural): Visible from public road? <input type="checkbox"/>
25. Architectural Style: Modern Movement	32. Structural system:	39. Changes (describe in box 28 cont.): <input type="checkbox"/> Addition(s) Date(s): <input type="checkbox"/> Altered Date(s): <input type="checkbox"/> Moved Date(s): <input type="checkbox"/> Other Date(s):
26. Plan shape:	33. Ext. wall cladding: brick	Endangered by:
27. Number of stories: 1	34. Foundation material: concrete	40. Number of outbuildings (describe in box 40 cont.):
28. Number of bays (1st floor): 1	35. Basement type:	41. Further description of building features and associated resources on continuation page. <input type="checkbox"/>
29. Roof type: hipped	36. Front porch type/placement:	

**OTHER**

42. Current owner/address:	43. Form prepared by (name and org.): Landmarks Association of St. Louis	44. Survey date: 2006
		45. Date of revisions:

**FOR SHPO USE:**

Date entered in inventory:	Level of survey <input type="checkbox"/> reconnaissance <input type="checkbox"/> intensive	Additional research needed? <input type="checkbox"/> yes <input type="checkbox"/> no
National Register Status <input type="checkbox"/> listed <input type="checkbox"/> in listed district Name: <input type="checkbox"/> pending listing <input type="checkbox"/> eligible (individually) <input type="checkbox"/> eligible (district) <input type="checkbox"/> not eligible <input type="checkbox"/> not determined	Other:	



**ARCHITECTURAL/HISTORIC INVENTORY FORM**

---

SLC-AS-045-0771

Page 2

**ADDITIONAL INFORMATION:**

21. (cont.) History and significance. Expand box as necessary, or add continuation pages.

This one-story variegated brick house has a low-pitched hipped roof. The front facade has two openings, a rectangular window and a front door. Both are sheltered by one large metal awning. The door is accessed by a small concrete porch.

22. (cont.) Sources of information. Expand box as necessary, or add continuation pages.

40. (cont.) Description of environment and outbuildings. Expand box as necessary, or add continuation pages.

Building permit #B3333. Daily record 4/30/1964.

41. (cont.) Further description of important architectural features. Expand box as necessary, or add continuation pages.



MISSOURI DEPARTMENT OF NATURAL RESOURCES  
STATE HISTORIC PRESERVATION OFFICE, P.O. Box 176, Jefferson City, MO 6510

**ARCHITECTURAL/HISTORIC INVENTORY FORM**

1. Survey No. SLC-AS-045-0772		2. Survey Name: Carondelet	
3. County:		4. Address (Street No.) 5916	Street (name) Pennsylvania Avenue
5. City: St. Louis City	Vicinity: <input type="checkbox"/>	6. UTM:	
8. Historic name (if known):		9. Present/other name (if known):	
10. Ownership: <input type="checkbox"/> Private <input type="checkbox"/> Public		11a. Historic use (if known): dwelling	11b. Current use: dwelling

**HISTORICAL INFORMATION**

12. Construction date: 1955	15. Architect:	18. Previously surveyed? <input type="checkbox"/> Cite survey name in box 22 cont. (page 3)
13. Significant date/period:	16. Builder/contractor: Delbert P. Combs, Jr.	19. On National Register? <input type="checkbox"/> indiv. <input type="checkbox"/> district Cite nomination name in box 22 cont. (page 3)
14. Area(s) of significance:	17. Original or significant owner: Delbert P. Combs, Jr.	20. National Register eligible? <input type="checkbox"/> individually eligible <input type="checkbox"/> district potential C <input type="checkbox"/> NC <input type="checkbox"/> <input type="checkbox"/> not eligible <input type="checkbox"/> not determined
21. History and significance on continuation page. <input type="checkbox"/>		22. Sources of information on continuation page. <input type="checkbox"/>

**ARCHITECTURAL INFORMATION**

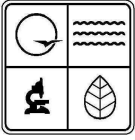
23. Category of property: <input type="checkbox"/> building(s) <input type="checkbox"/> site <input type="checkbox"/> structure <input type="checkbox"/> object	30. Roof material: asphalt	37. Windows: <input type="checkbox"/> historic <input type="checkbox"/> replacement Pane arrangement:
24. Vernacular or property type:	31. Chimney placement:	38. Acreage (rural): Visible from public road? <input type="checkbox"/>
25. Architectural Style: Modern Movement	32. Structural system:	39. Changes (describe in box 28 cont.): <input type="checkbox"/> Addition(s) Date(s): <input type="checkbox"/> Altered Date(s): <input type="checkbox"/> Moved Date(s): <input type="checkbox"/> Other Date(s):
26. Plan shape:	33. Ext. wall cladding: brick	Endangered by:
27. Number of stories: 1	34. Foundation material: concrete	40. Number of outbuildings (describe in box 40 cont.):
28. Number of bays (1st floor): 2	35. Basement type:	41. Further description of building features and associated resources on continuation page. <input type="checkbox"/>
29. Roof type: gable	36. Front porch type/placement:	

**OTHER**

42. Current owner/address:	43. Form prepared by (name and org.): Landmarks Association of St. Louis	44. Survey date: 2006
		45. Date of revisions:

**FOR SHPO USE:**

Date entered in inventory:	Level of survey <input type="checkbox"/> reconnaissance <input type="checkbox"/> intensive	Additional research needed? <input type="checkbox"/> yes <input type="checkbox"/> no
National Register Status <input type="checkbox"/> listed <input type="checkbox"/> in listed district Name: <input type="checkbox"/> pending listing <input type="checkbox"/> eligible (individually) <input type="checkbox"/> eligible (district) <input type="checkbox"/> not eligible <input type="checkbox"/> not determined	Other:	



## ADDITIONAL INFORMATION:

21. (cont.) History and significance. Expand box as necessary, or add continuation pages.

This one-story brick house has a low-pitched side gabled roof. The two bay facade has four openings. The first bay includes a rectangular window and a single window, both with brick sills and covered with metal awnings. The second bay includes the front door, and a large picture window, also with a brick sill. The front door and picture window share a metal awning. The bottom 1/4 of the front facade is covered in simulated masonry.

22. (cont.) Sources of information. Expand box as necessary, or add continuation pages.

40. (cont.) Description of environment and outbuildings. Expand box as necessary, or add continuation pages.

Building permit # A-3860. Daily record 8/24/1955.

41. (cont.) Further description of important architectural features. Expand box as necessary, or add continuation pages.

There is one non-contributing garage, with vinyl siding and a gable roof.



MISSOURI DEPARTMENT OF NATURAL RESOURCES  
STATE HISTORIC PRESERVATION OFFICE, P.O. Box 176, Jefferson City, MO 6510

**ARCHITECTURAL/HISTORIC INVENTORY FORM**

1. Survey No. SLC-AS-045-0773		2. Survey Name: Carondelet	
3. County:		4. Address (Street No.) 5917	Street (name) Pennsylvania Avenue
5. City: St. Louis City	Vicinity: <input type="checkbox"/>	6. UTM:	
7. Township/Range/Section:		8. Historic name (if known):	
9. Present/other name (if known):		10. Ownership: <input type="checkbox"/> Private <input type="checkbox"/> Public	
11a. Historic use (if known): dwelling		11b. Current use: dwelling	

**HISTORICAL INFORMATION**

12. Construction date: c. 1870	15. Architect:	18. Previously surveyed? <input type="checkbox"/> Cite survey name in box 22 cont. (page 3)
13. Significant date/period:	16. Builder/contractor:	19. On National Register? <input type="checkbox"/> indiv. <input type="checkbox"/> district Cite nomination name in box 22 cont. (page 3)
14. Area(s) of significance:	17. Original or significant owner:	20. National Register eligible? <input type="checkbox"/> individually eligible <input type="checkbox"/> district potential C <input type="checkbox"/> NC <input type="checkbox"/> <input type="checkbox"/> not eligible <input type="checkbox"/> not determined
21. History and significance on continuation page. <input type="checkbox"/>		22. Sources of information on continuation page. <input type="checkbox"/>

**ARCHITECTURAL INFORMATION**

23. Category of property: <input type="checkbox"/> building(s) <input type="checkbox"/> site <input type="checkbox"/> structure <input type="checkbox"/> object	30. Roof material: asphalt	37. Windows: <input type="checkbox"/> historic <input type="checkbox"/> replacement Pane arrangement:
24. Vernacular or property type:	31. Chimney placement:	38. Acreage (rural): Visible from public road? <input type="checkbox"/>
25. Architectural Style: Federal	32. Structural system:	39. Changes (describe in box 28 cont.): <input type="checkbox"/> Addition(s) Date(s): <input type="checkbox"/> Altered Date(s): <input type="checkbox"/> Moved Date(s): <input type="checkbox"/> Other Date(s):
26. Plan shape:	33. Ext. wall cladding: brick	Endangered by:
27. Number of stories: 1	34. Foundation material: stone	40. Number of outbuildings (describe in box 40 cont.):
28. Number of bays (1st floor): 1	35. Basement type:	41. Further description of building features and associated resources on continuation page. <input type="checkbox"/>
29. Roof type: gable	36. Front porch type/placement:	

**OTHER**

42. Current owner/address:	43. Form prepared by (name and org.): Landmarks Association of St. Louis	44. Survey date: 2006
		45. Date of revisions:

**FOR SHPO USE:**

Date entered in inventory:	Level of survey <input type="checkbox"/> reconnaissance <input type="checkbox"/> intensive	Additional research needed? <input type="checkbox"/> yes <input type="checkbox"/> no
National Register Status <input type="checkbox"/> listed <input type="checkbox"/> in listed district Name: <input type="checkbox"/> pending listing <input type="checkbox"/> eligible (individually) <input type="checkbox"/> eligible (district) <input type="checkbox"/> not eligible <input type="checkbox"/> not determined	Other:	



## ADDITIONAL INFORMATION:

21. (cont.) History and significance. Expand box as necessary, or add continuation pages.

This one-story brick house has a gable roof with an extended slope or catslide on the north side of the house. All windows have segmental arched lintels and brick sills. The front facade has a front porch with a shed roof, which is a later addition. It shelters a door and one window. At the half story level is a single small window with six panes. There are several single windows on the south side facade.

22. (cont.) Sources of information. Expand box as necessary, or add continuation pages.

40. (cont.) Description of environment and outbuildings. Expand box as necessary, or add continuation pages.

Appears to be on 1883 Hopkins map. 1912 brick addition to dwelling (\$540) by owner Mary Blumenthal and architect H. Breitenstein.

41. (cont.) Further description of important architectural features. Expand box as necessary, or add continuation pages.



MISSOURI DEPARTMENT OF NATURAL RESOURCES  
STATE HISTORIC PRESERVATION OFFICE, P.O. Box 176, Jefferson City, MO 6510

**ARCHITECTURAL/HISTORIC INVENTORY FORM**

1. Survey No. SLC-AS-045-0774		2. Survey Name: Carondelet	
3. County:		4. Address (Street No.) 5922	Street (name) Pennsylvania Avenue
5. City: St. Louis City	Vicinity: <input type="checkbox"/>	6. UTM:	
7. Township/Range/Section:		8. Historic name (if known):	
9. Present/other name (if known):		10. Ownership: <input type="checkbox"/> Private <input type="checkbox"/> Public	
11a. Historic use (if known): dwelling		11b. Current use: dwelling	

**HISTORICAL INFORMATION**

12. Construction date: 1955	15. Architect:	18. Previously surveyed? <input type="checkbox"/> Cite survey name in box 22 cont. (page 3)
13. Significant date/period:	16. Builder/contractor: Delbert P. Combs, Jr.	19. On National Register? <input type="checkbox"/> indiv. <input type="checkbox"/> district Cite nomination name in box 22 cont. (page 3)
14. Area(s) of significance:	17. Original or significant owner: Delbert P. Combs, Jr.	20. National Register eligible? <input type="checkbox"/> individually eligible <input type="checkbox"/> district potential C <input type="checkbox"/> NC <input type="checkbox"/> <input type="checkbox"/> not eligible <input type="checkbox"/> not determined
21. History and significance on continuation page. <input type="checkbox"/>		22. Sources of information on continuation page. <input type="checkbox"/>

**ARCHITECTURAL INFORMATION**

23. Category of property: <input type="checkbox"/> building(s) <input type="checkbox"/> site <input type="checkbox"/> structure <input type="checkbox"/> object	30. Roof material: asphalt	37. Windows: <input type="checkbox"/> historic <input type="checkbox"/> replacement Pane arrangement:
24. Vernacular or property type:	31. Chimney placement:	38. Acreage (rural): Visible from public road? <input type="checkbox"/>
25. Architectural Style: Modern Movement	32. Structural system:	39. Changes (describe in box 28 cont.): <input type="checkbox"/> Addition(s) Date(s): <input type="checkbox"/> Altered Date(s): <input type="checkbox"/> Moved Date(s): <input type="checkbox"/> Other Date(s):
26. Plan shape:	33. Ext. wall cladding: brick	Endangered by:
27. Number of stories: 1	34. Foundation material: concrete	40. Number of outbuildings (describe in box 40 cont.):
28. Number of bays (1st floor): 2	35. Basement type:	41. Further description of building features and associated resources on continuation page. <input type="checkbox"/>
29. Roof type: gable	36. Front porch type/placement:	

**OTHER**

42. Current owner/address:	43. Form prepared by (name and org.): Landmarks Association of St. Louis	44. Survey date: 2006
		45. Date of revisions:

**FOR SHPO USE:**

Date entered in inventory:	Level of survey <input type="checkbox"/> reconnaissance <input type="checkbox"/> intensive	Additional research needed? <input type="checkbox"/> yes <input type="checkbox"/> no
National Register Status <input type="checkbox"/> listed <input type="checkbox"/> in listed district Name: <input type="checkbox"/> pending listing <input type="checkbox"/> eligible (individually) <input type="checkbox"/> eligible (district) <input type="checkbox"/> not eligible <input type="checkbox"/> not determined	Other:	



**ARCHITECTURAL/HISTORIC INVENTORY FORM**

---

SLC-AS-045-0774

Page 2

**ADDITIONAL INFORMATION:**

21. (cont.) History and significance. Expand box as necessary, or add continuation pages.

This one-story brick house has a low-pitched side gabled roof. The two bay facade has four openings. The first bay includes a rectangular window and a single one-over-one window, both with brick sills. The second bay includes the front door, and a large picture window, also with a brick sill. The bottom 1/4 of the front facade is covered in simulated masonry.

22. (cont.) Sources of information. Expand box as necessary, or add continuation pages.

40. (cont.) Description of environment and outbuildings. Expand box as necessary, or add continuation pages.

Building permit # A-3860. Daily record 8/24/1955.

41. (cont.) Further description of important architectural features. Expand box as necessary, or add continuation pages.





MISSOURI DEPARTMENT OF NATURAL RESOURCES  
STATE HISTORIC PRESERVATION OFFICE, P.O. Box 176, Jefferson City, MO 6510

**ARCHITECTURAL/HISTORIC INVENTORY FORM**

1. Survey No. SLC-AS-045-0775		2. Survey Name: Carondelet	
3. County:		4. Address (Street No.) 5923	Street (name) Pennsylvania Avenue
5. City: St. Louis City	Vicinity: <input type="checkbox"/>	6. UTM:	
8. Historic name (if known):		7. Township/Range/Section:	
9. Present/other name (if known):			
10. Ownership: <input type="checkbox"/> Private <input type="checkbox"/> Public		11a. Historic use (if known): dwelling	11b. Current use: dwelling

**HISTORICAL INFORMATION**

12. Construction date: 1964	15. Architect: Burton J. Lipman	18. Previously surveyed? <input type="checkbox"/> Cite survey name in box 22 cont. (page 3)
13. Significant date/period:	16. Builder/contractor: Yerly Development Co.	19. On National Register? <input type="checkbox"/> indiv. <input type="checkbox"/> district Cite nomination name in box 22 cont. (page 3)
14. Area(s) of significance:	17. Original or significant owner: Harry C. Drake, Jr.	20. National Register eligible? <input type="checkbox"/> individually eligible <input type="checkbox"/> district potential C <input type="checkbox"/> NC <input type="checkbox"/> <input type="checkbox"/> not eligible <input type="checkbox"/> not determined
21. History and significance on continuation page. <input type="checkbox"/>		22. Sources of information on continuation page. <input type="checkbox"/>

**ARCHITECTURAL INFORMATION**

23. Category of property: <input type="checkbox"/> building(s) <input type="checkbox"/> site <input type="checkbox"/> structure <input type="checkbox"/> object	30. Roof material: asphalt	37. Windows: <input type="checkbox"/> historic <input type="checkbox"/> replacement Pane arrangement:
24. Vernacular or property type:	31. Chimney placement:	38. Acreage (rural): Visible from public road? <input type="checkbox"/>
25. Architectural Style: Modern Movement	32. Structural system:	39. Changes (describe in box 28 cont.): <input type="checkbox"/> Addition(s) Date(s): <input type="checkbox"/> Altered Date(s): <input type="checkbox"/> Moved Date(s): <input type="checkbox"/> Other Date(s):
26. Plan shape:	33. Ext. wall cladding: frame	Endangered by:
27. Number of stories: 1	34. Foundation material: concrete	
28. Number of bays (1st floor): 1	35. Basement type:	40. Number of outbuildings (describe in box 40 cont.):
29. Roof type: hipped	36. Front porch type/placement:	41. Further description of building features and associated resources on continuation page. <input type="checkbox"/>

**OTHER**

42. Current owner/address:	43. Form prepared by (name and org.): Landmarks Association of St. Louis	44. Survey date: 2006
		45. Date of revisions:

**FOR SHPO USE:**

Date entered in inventory:	Level of survey <input type="checkbox"/> reconnaissance <input type="checkbox"/> intensive	Additional research needed? <input type="checkbox"/> yes <input type="checkbox"/> no
National Register Status <input type="checkbox"/> listed <input type="checkbox"/> in listed district Name: <input type="checkbox"/> pending listing <input type="checkbox"/> eligible (individually) <input type="checkbox"/> eligible (district) <input type="checkbox"/> not eligible <input type="checkbox"/> not determined	Other:	



**ARCHITECTURAL/HISTORIC INVENTORY FORM**

---

SLC-AS-045-0775

Page 2

**ADDITIONAL INFORMATION:**

21. (cont.) History and significance. Expand box as necessary, or add continuation pages.

This one-story frame house has a low-pitched gable roof. The front facade is one bay wide with two openings. They include a door on the left, approached by a small concrete porch. To the right is a rectangular window. Beneath this window, to the foundation, is brick veneer. The rest of the house is covered in siding.

22. (cont.) Sources of information. Expand box as necessary, or add continuation pages.

40. (cont.) Description of environment and outbuildings. Expand box as necessary, or add continuation pages.

Building permit # B4646. Daily record 7/10/1964.

41. (cont.) Further description of important architectural features. Expand box as necessary, or add continuation pages.



MISSOURI DEPARTMENT OF NATURAL RESOURCES  
STATE HISTORIC PRESERVATION OFFICE, P.O. Box 176, Jefferson City, MO 6510

**ARCHITECTURAL/HISTORIC INVENTORY FORM**

1. Survey No. SLC-AS-045-0776		2. Survey Name: Carondelet	
3. County:		4. Address (Street No.) 5927	Street (name) Pennsylvania Avenue
5. City: St. Louis City	Vicinity: <input type="checkbox"/>	6. UTM:	
7. Township/Range/Section:		8. Historic name (if known):	
9. Present/other name (if known):		10. Ownership: <input type="checkbox"/> Private <input type="checkbox"/> Public	
11a. Historic use (if known): dwelling		11b. Current use: dwelling	

**HISTORICAL INFORMATION**

12. Construction date: c. 1890	15. Architect:	18. Previously surveyed? <input type="checkbox"/> Cite survey name in box 22 cont. (page 3)
13. Significant date/period:	16. Builder/contractor:	19. On National Register? <input type="checkbox"/> indiv. <input type="checkbox"/> district Cite nomination name in box 22 cont. (page 3)
14. Area(s) of significance:	17. Original or significant owner:	20. National Register eligible? <input type="checkbox"/> individually eligible <input type="checkbox"/> district potential C <input type="checkbox"/> NC <input type="checkbox"/> <input type="checkbox"/> not eligible <input type="checkbox"/> not determined
21. History and significance on continuation page. <input type="checkbox"/>		22. Sources of information on continuation page. <input type="checkbox"/>

**ARCHITECTURAL INFORMATION**

23. Category of property: <input type="checkbox"/> building(s) <input type="checkbox"/> site <input type="checkbox"/> structure <input type="checkbox"/> object	30. Roof material: asphalt	37. Windows: <input type="checkbox"/> historic <input type="checkbox"/> replacement Pane arrangement:
24. Vernacular or property type:	31. Chimney placement:	38. Acreage (rural): Visible from public road? <input type="checkbox"/>
25. Architectural Style: Vernacular Classical	32. Structural system:	39. Changes (describe in box 28 cont.): <input type="checkbox"/> Addition(s) Date(s): <input type="checkbox"/> Altered Date(s): <input type="checkbox"/> Moved Date(s): <input type="checkbox"/> Other Date(s):
26. Plan shape:	33. Ext. wall cladding: frame	Endangered by:
27. Number of stories: 1	34. Foundation material: stone	40. Number of outbuildings (describe in box 40 cont.):
28. Number of bays (1st floor): 2	35. Basement type:	41. Further description of building features and associated resources on continuation page. <input type="checkbox"/>
29. Roof type: gable	36. Front porch type/placement:	

**OTHER**

42. Current owner/address:	43. Form prepared by (name and org.): Landmarks Association of St. Louis	44. Survey date: 2006
		45. Date of revisions:

**FOR SHPO USE:**

Date entered in inventory:	Level of survey <input type="checkbox"/> reconnaissance <input type="checkbox"/> intensive	Additional research needed? <input type="checkbox"/> yes <input type="checkbox"/> no
National Register Status <input type="checkbox"/> listed <input type="checkbox"/> in listed district Name: <input type="checkbox"/> pending listing <input type="checkbox"/> eligible (individually) <input type="checkbox"/> eligible (district) <input type="checkbox"/> not eligible <input type="checkbox"/> not determined	Other:	



### **ADDITIONAL INFORMATION:**

21. (cont.) History and significance. Expand box as necessary, or add continuation pages.

This one-story frame house has a cross gable roof and an L-shaped plan. The gable end facing the street is one bay wide, and has a paired window with non-functioning shutters. The entrance is on the south side, as are three single one-over-one windows.

22. (cont.) Sources of information. Expand box as necessary, or add continuation pages.

40. (cont.) Description of environment and outbuildings. Expand box as necessary, or add continuation pages.

41. (cont.) Further description of important architectural features. Expand box as necessary, or add continuation pages.



MISSOURI DEPARTMENT OF NATURAL RESOURCES  
STATE HISTORIC PRESERVATION OFFICE, P.O. Box 176, Jefferson City, MO 6510

**ARCHITECTURAL/HISTORIC INVENTORY FORM**

1. Survey No. SLC-AS-045-0777		2. Survey Name: Carondelet	
3. County:		4. Address (Street No.) 5928	Street (name) Pennsylvania Avenue
5. City: St. Louis City	Vicinity: <input type="checkbox"/>	6. UTM:	
7. Township/Range/Section:		8. Historic name (if known):	
9. Present/other name (if known):		10. Ownership: <input type="checkbox"/> Private <input type="checkbox"/> Public	
11a. Historic use (if known): dwelling		11b. Current use: dwelling	

**HISTORICAL INFORMATION**

12. Construction date: 1955	15. Architect:	18. Previously surveyed? <input type="checkbox"/> Cite survey name in box 22 cont. (page 3)
13. Significant date/period:	16. Builder/contractor: Delbert P. Combs, Jr.	19. On National Register? <input type="checkbox"/> indiv. <input type="checkbox"/> district Cite nomination name in box 22 cont. (page 3)
14. Area(s) of significance:	17. Original or significant owner: Delbert P. Combs, Jr.	20. National Register eligible? <input type="checkbox"/> individually eligible <input type="checkbox"/> district potential C <input type="checkbox"/> NC <input type="checkbox"/> <input type="checkbox"/> not eligible <input type="checkbox"/> not determined
21. History and significance on continuation page. <input type="checkbox"/>		22. Sources of information on continuation page. <input type="checkbox"/>

**ARCHITECTURAL INFORMATION**

23. Category of property: <input type="checkbox"/> building(s) <input type="checkbox"/> site <input type="checkbox"/> structure <input type="checkbox"/> object	30. Roof material: asphalt	37. Windows: <input type="checkbox"/> historic <input type="checkbox"/> replacement Pane arrangement:
24. Vernacular or property type:	31. Chimney placement:	38. Acreage (rural): Visible from public road? <input type="checkbox"/>
25. Architectural Style: Modern Movement	32. Structural system:	39. Changes (describe in box 28 cont.): <input type="checkbox"/> Addition(s) Date(s): <input type="checkbox"/> Altered Date(s): <input type="checkbox"/> Moved Date(s): <input type="checkbox"/> Other Date(s):
26. Plan shape:	33. Ext. wall cladding: brick	Endangered by:
27. Number of stories: 1	34. Foundation material: concrete	40. Number of outbuildings (describe in box 40 cont.):
28. Number of bays (1st floor): 2	35. Basement type:	41. Further description of building features and associated resources on continuation page. <input type="checkbox"/>
29. Roof type: gable	36. Front porch type/placement:	

**OTHER**

42. Current owner/address:	43. Form prepared by (name and org.): Landmarks Association of St. Louis	44. Survey date: 2006
		45. Date of revisions:

**FOR SHPO USE:**

Date entered in inventory:	Level of survey <input type="checkbox"/> reconnaissance <input type="checkbox"/> intensive	Additional research needed? <input type="checkbox"/> yes <input type="checkbox"/> no
National Register Status <input type="checkbox"/> listed <input type="checkbox"/> in listed district Name: <input type="checkbox"/> pending listing <input type="checkbox"/> eligible (individually) <input type="checkbox"/> eligible (district) <input type="checkbox"/> not eligible <input type="checkbox"/> not determined	Other:	



**ARCHITECTURAL/HISTORIC INVENTORY FORM**

---

SLC-AS-045-0777

Page 2

**ADDITIONAL INFORMATION:**

21. (cont.) History and significance. Expand box as necessary, or add continuation pages.

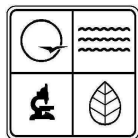
This one-story brick house has a low-pitched side gabled roof. The two bay facade has four openings. The first bay includes a rectangular window and a single window, both with brick sills and sheltered by metal awnings. The second bay includes the front door, and a large picture window, also with a brick sill and sheltered by a metal awning.

22. (cont.) Sources of information. Expand box as necessary, or add continuation pages.

40. (cont.) Description of environment and outbuildings. Expand box as necessary, or add continuation pages.

Building permit # A-3860. Daily record 8/24/1955.

41. (cont.) Further description of important architectural features. Expand box as necessary, or add continuation pages.



MISSOURI DEPARTMENT OF NATURAL RESOURCES  
STATE HISTORIC PRESERVATION OFFICE, P.O. Box 176, Jefferson City, MO 6510

**ARCHITECTURAL/HISTORIC INVENTORY FORM**

1. Survey No. SLC-AS-045-0778		2. Survey Name: Carondelet	
3. County:		4. Address (Street No.) 5929	Street (name) Pennsylvania Avenue
5. City: St. Louis City	Vicinity: <input type="checkbox"/>	6. UTM:	
7. Township/Range/Section:		8. Historic name (if known):	
9. Present/other name (if known):		10. Ownership: <input type="checkbox"/> Private <input type="checkbox"/> Public	
11a. Historic use (if known): dwelling		11b. Current use: dwelling	

**HISTORICAL INFORMATION**

12. Construction date: 1892	15. Architect:	18. Previously surveyed? <input type="checkbox"/> Cite survey name in box 22 cont. (page 3)
13. Significant date/period:	16. Builder/contractor: J. V. Kinney	19. On National Register? <input type="checkbox"/> indiv. <input type="checkbox"/> district Cite nomination name in box 22 cont. (page 3)
14. Area(s) of significance:	17. Original or significant owner: Blumenthal Real Estate Co.	20. National Register eligible? <input type="checkbox"/> individually eligible <input type="checkbox"/> district potential C <input type="checkbox"/> NC <input type="checkbox"/> <input type="checkbox"/> not eligible <input type="checkbox"/> not determined
21. History and significance on continuation page. <input type="checkbox"/>		22. Sources of information on continuation page. <input type="checkbox"/>

**ARCHITECTURAL INFORMATION**

23. Category of property: <input type="checkbox"/> building(s) <input type="checkbox"/> site <input type="checkbox"/> structure <input type="checkbox"/> object	30. Roof material: asphalt	37. Windows: <input type="checkbox"/> historic <input type="checkbox"/> replacement Pane arrangement:
24. Vernacular or property type:	31. Chimney placement:	38. Acreage (rural): Visible from public road? <input type="checkbox"/>
25. Architectural Style: Queen Anne	32. Structural system:	39. Changes (describe in box 28 cont.): <input type="checkbox"/> Addition(s) Date(s): <input type="checkbox"/> Altered Date(s): <input type="checkbox"/> Moved Date(s): <input type="checkbox"/> Other Date(s):
26. Plan shape:	33. Ext. wall cladding: brick	Endangered by:
27. Number of stories: 1	34. Foundation material: stone	40. Number of outbuildings (describe in box 40 cont.):
28. Number of bays (1st floor): 2	35. Basement type:	41. Further description of building features and associated resources on continuation page. <input type="checkbox"/>
29. Roof type: gable	36. Front porch type/placement:	

**OTHER**

42. Current owner/address:	43. Form prepared by (name and org.): Landmarks Association of St. Louis	44. Survey date: 2006
		45. Date of revisions:

**FOR SHPO USE:**

Date entered in inventory:	Level of survey <input type="checkbox"/> reconnaissance <input type="checkbox"/> intensive	Additional research needed? <input type="checkbox"/> yes <input type="checkbox"/> no
National Register Status <input type="checkbox"/> listed <input type="checkbox"/> in listed district Name: <input type="checkbox"/> pending listing <input type="checkbox"/> eligible (individually) <input type="checkbox"/> eligible (district) <input type="checkbox"/> not eligible <input type="checkbox"/> not determined	Other:	



**ARCHITECTURAL/HISTORIC INVENTORY FORM**

---

SLC-AS-045-0778

Page 2

**ADDITIONAL INFORMATION:**

21. (cont.) History and significance. Expand box as necessary, or add continuation pages.

This one-story brick Queen Anne cottage has a cross gable roof and an L-shaped plan. The gable end facing the street is one bay wide and has fishscale shingles within the pediment. There is a paired window with a brick segmental arched opening. The rear portion of the house is covered with siding and may be frame. It has an interior brick chimney. The entrance to the house is along the south side, as are several single windows with segmental brick lintels and stone sills.

22. (cont.) Sources of information. Expand box as necessary, or add continuation pages.

40. (cont.) Description of environment and outbuildings. Expand box as necessary, or add continuation pages.

Building permit #B-2364. Daily record 3/16/1892. No address on the building permit, but this is the only one-story brick house on this side of the street.

41. (cont.) Further description of important architectural features. Expand box as necessary, or add continuation pages.

There is one non-contributing garage, with vinyl siding and a gable roof.





MISSOURI DEPARTMENT OF NATURAL RESOURCES  
STATE HISTORIC PRESERVATION OFFICE, P.O. Box 176, Jefferson City, MO 6510

**ARCHITECTURAL/HISTORIC INVENTORY FORM**

1. Survey No. SLC-AS-045-0779		2. Survey Name: Carondelet	
3. County:		4. Address (Street No.) 6000	Street (name) Pennsylvania Avenue
5. City: St. Louis City	Vicinity: <input type="checkbox"/>	6. UTM:	
8. Historic name (if known):		9. Present/other name (if known):	
10. Ownership: <input type="checkbox"/> Private <input type="checkbox"/> Public		11a. Historic use (if known): dwelling	11b. Current use: dwelling

**HISTORICAL INFORMATION**

12. Construction date: 1903	15. Architect: John A. Boyers	18. Previously surveyed? <input type="checkbox"/> Cite survey name in box 22 cont. (page 3)
13. Significant date/period:	16. Builder/contractor: John A. Boyers	19. On National Register? <input type="checkbox"/> indiv. <input type="checkbox"/> district Cite nomination name in box 22 cont. (page 3)
14. Area(s) of significance:	17. Original or significant owner: John A. Boyers	20. National Register eligible? <input type="checkbox"/> individually eligible <input type="checkbox"/> district potential C <input type="checkbox"/> NC <input type="checkbox"/> <input type="checkbox"/> not eligible <input type="checkbox"/> not determined
21. History and significance on continuation page. <input type="checkbox"/>		22. Sources of information on continuation page. <input type="checkbox"/>

**ARCHITECTURAL INFORMATION**

23. Category of property: <input type="checkbox"/> building(s) <input type="checkbox"/> site <input type="checkbox"/> structure <input type="checkbox"/> object	30. Roof material: asphalt	37. Windows: <input type="checkbox"/> historic <input type="checkbox"/> replacement Pane arrangement:
24. Vernacular or property type:	31. Chimney placement:	38. Acreage (rural): Visible from public road? <input type="checkbox"/>
25. Architectural Style: Late 19th and Early 20th Century Re	32. Structural system:	39. Changes (describe in box 28 cont.): <input type="checkbox"/> Addition(s) Date(s): <input type="checkbox"/> Altered Date(s): <input type="checkbox"/> Moved Date(s): <input type="checkbox"/> Other Date(s):
26. Plan shape:	33. Ext. wall cladding: brick	Endangered by:
27. Number of stories: 1	34. Foundation material: stone	
28. Number of bays (1st floor): 2	35. Basement type:	40. Number of outbuildings (describe in box 40 cont.):
29. Roof type: flat	36. Front porch type/placement:	41. Further description of building features and associated resources on continuation page. <input type="checkbox"/>

**OTHER**

42. Current owner/address:	43. Form prepared by (name and org.): Landmarks Association of St. Louis	44. Survey date: 2006
		45. Date of revisions:

**FOR SHPO USE:**

Date entered in inventory:	Level of survey <input type="checkbox"/> reconnaissance <input type="checkbox"/> intensive	Additional research needed? <input type="checkbox"/> yes <input type="checkbox"/> no
National Register Status <input type="checkbox"/> listed <input type="checkbox"/> in listed district Name: <input type="checkbox"/> pending listing <input type="checkbox"/> eligible (individually) <input type="checkbox"/> eligible (district) <input type="checkbox"/> not eligible <input type="checkbox"/> not determined	Other:	



### **ADDITIONAL INFORMATION:**

21. (cont.) History and significance. Expand box as necessary, or add continuation pages.

This one-story brick house has a flat roof with a shaped parapet with a curved central pediment and red terra cotta coping. There is some simple brick corbelling. The two bay front facade has a large one-over-one window with a stone sill on the left. To the right is a small front porch, which is a later addition.

22. (cont.) Sources of information. Expand box as necessary, or add continuation pages.

40. (cont.) Description of environment and outbuildings. Expand box as necessary, or add continuation pages.

Building permit # D-9501. Daily record 11/12/1903.

41. (cont.) Further description of important architectural features. Expand box as necessary, or add continuation pages.

There is one non-contributing garage, with vinyl siding and a gable roof.



MISSOURI DEPARTMENT OF NATURAL RESOURCES  
STATE HISTORIC PRESERVATION OFFICE, P.O. Box 176, Jefferson City, MO 6510

**ARCHITECTURAL/HISTORIC INVENTORY FORM**

1. Survey No. SLC-AS-045-0780		2. Survey Name: Carondelet	
3. County:		4. Address (Street No.) 6001	Street (name) Pennsylvania Avenue
5. City: St. Louis City	Vicinity: <input type="checkbox"/>	6. UTM:	
7. Township/Range/Section:		8. Historic name (if known):	
9. Present/other name (if known):		10. Ownership: <input type="checkbox"/> Private <input type="checkbox"/> Public	
11a. Historic use (if known): dwelling		11b. Current use: dwelling	

**HISTORICAL INFORMATION**

12. Construction date: c. 1870	15. Architect:	18. Previously surveyed? <input type="checkbox"/> Cite survey name in box 22 cont. (page 3)
13. Significant date/period:	16. Builder/contractor:	19. On National Register? <input type="checkbox"/> indiv. <input type="checkbox"/> district Cite nomination name in box 22 cont. (page 3)
14. Area(s) of significance:	17. Original or significant owner:	20. National Register eligible? <input type="checkbox"/> individually eligible <input type="checkbox"/> district potential C <input type="checkbox"/> NC <input type="checkbox"/> <input type="checkbox"/> not eligible <input type="checkbox"/> not determined
21. History and significance on continuation page. <input type="checkbox"/>		22. Sources of information on continuation page. <input type="checkbox"/>

**ARCHITECTURAL INFORMATION**

23. Category of property: <input type="checkbox"/> building(s) <input type="checkbox"/> site <input type="checkbox"/> structure <input type="checkbox"/> object	30. Roof material: asphalt	37. Windows: <input type="checkbox"/> historic <input type="checkbox"/> replacement Pane arrangement:
24. Vernacular or property type:	31. Chimney placement:	38. Acreage (rural): Visible from public road? <input type="checkbox"/>
25. Architectural Style: Federal	32. Structural system:	39. Changes (describe in box 28 cont.): <input type="checkbox"/> Addition(s) Date(s): <input type="checkbox"/> Altered Date(s): <input type="checkbox"/> Moved Date(s): <input type="checkbox"/> Other Date(s):
26. Plan shape:	33. Ext. wall cladding: brick	Endangered by:
27. Number of stories: 2	34. Foundation material: stone	40. Number of outbuildings (describe in box 40 cont.):
28. Number of bays (1st floor): 2	35. Basement type:	41. Further description of building features and associated resources on continuation page. <input type="checkbox"/>
29. Roof type: gable	36. Front porch type/placement:	

**OTHER**

42. Current owner/address:	43. Form prepared by (name and org.): Landmarks Association of St. Louis	44. Survey date: 2006
		45. Date of revisions:

**FOR SHPO USE:**

Date entered in inventory:	Level of survey <input type="checkbox"/> reconnaissance <input type="checkbox"/> intensive	Additional research needed? <input type="checkbox"/> yes <input type="checkbox"/> no
National Register Status <input type="checkbox"/> listed <input type="checkbox"/> in listed district Name: <input type="checkbox"/> pending listing <input type="checkbox"/> eligible (individually) <input type="checkbox"/> eligible (district) <input type="checkbox"/> not eligible <input type="checkbox"/> not determined	Other:	



## ADDITIONAL INFORMATION:

21. (cont.) History and significance. Expand box as necessary, or add continuation pages.

This two-story brick house has a side gabled roof. A historic two-story brick addition with a flat roof is at the rear. The basement is partially above ground at the front of the house. There are two small basement windows with stone lintels. The front entrance is on the right side. At the first floor level are two single six-over-six windows, with stone lintels and sills. Three similar windows are at the second floor level, although these replacement windows are one-over-one. With the addition the house is three bays long.

22. (cont.) Sources of information. Expand box as necessary, or add continuation pages.

40. (cont.) Description of environment and outbuildings. Expand box as necessary, or add continuation pages.

House appears to be on 1883 Hopkins map. 1917 permit to alter brick tenement (\$300) by owner F. Willike and architect F. Gutting.

41. (cont.) Further description of important architectural features. Expand box as necessary, or add continuation pages.



MISSOURI DEPARTMENT OF NATURAL RESOURCES  
STATE HISTORIC PRESERVATION OFFICE, P.O. Box 176, Jefferson City, MO 6510

ARCHITECTURAL/HISTORIC INVENTORY FORM

1. Survey No. SLC-AS-045-0781		2. Survey Name: Carondelet	
3. County:		4. Address (Street No.) 6004	Street (name) Pennsylvania Avenue
5. City: St. Louis City	Vicinity: <input type="checkbox"/>	6. UTM:	
8. Historic name (if known):		9. Present/other name (if known):	
10. Ownership: <input type="checkbox"/> Private <input type="checkbox"/> Public		11a. Historic use (if known): dwelling	11b. Current use: dwelling

HISTORICAL INFORMATION

12. Construction date: 1901	15. Architect: John A. Boyers	18. Previously surveyed? <input type="checkbox"/> Cite survey name in box 22 cont. (page 3)
13. Significant date/period:	16. Builder/contractor: John A. Boyers	19. On National Register? <input type="checkbox"/> indiv. <input type="checkbox"/> district Cite nomination name in box 22 cont. (page 3)
14. Area(s) of significance:	17. Original or significant owner: John A. Boyers	20. National Register eligible? <input type="checkbox"/> individually eligible <input type="checkbox"/> district potential C <input type="checkbox"/> NC <input type="checkbox"/> <input type="checkbox"/> not eligible <input type="checkbox"/> not determined
21. History and significance on continuation page. <input type="checkbox"/>		22. Sources of information on continuation page. <input type="checkbox"/>

ARCHITECTURAL INFORMATION

23. Category of property: <input type="checkbox"/> building(s) <input type="checkbox"/> site <input type="checkbox"/> structure <input type="checkbox"/> object	30. Roof material: asphalt	37. Windows: <input type="checkbox"/> historic <input type="checkbox"/> replacement Pane arrangement:
24. Vernacular or property type:	31. Chimney placement:	38. Acreage (rural): Visible from public road? <input type="checkbox"/>
25. Architectural Style: Late 19th and Early 20th Century Re	32. Structural system:	39. Changes (describe in box 28 cont.): <input type="checkbox"/> Addition(s) Date(s): <input type="checkbox"/> Altered Date(s): <input type="checkbox"/> Moved Date(s): <input type="checkbox"/> Other Date(s):
26. Plan shape:	33. Ext. wall cladding: brick	Endangered by:
27. Number of stories: 1	34. Foundation material: stone	40. Number of outbuildings (describe in box 40 cont.):
28. Number of bays (1st floor): 2	35. Basement type:	41. Further description of building features and associated resources on continuation page. <input type="checkbox"/>
29. Roof type: flat	36. Front porch type/placement:	

OTHER

42. Current owner/address:	43. Form prepared by (name and org.): Landmarks Association of St. Louis	44. Survey date: 2006
		45. Date of revisions:

FOR SHPO USE:

Date entered in inventory:	Level of survey <input type="checkbox"/> reconnaissance <input type="checkbox"/> intensive	Additional research needed? <input type="checkbox"/> yes <input type="checkbox"/> no
National Register Status <input type="checkbox"/> listed <input type="checkbox"/> in listed district Name: <input type="checkbox"/> pending listing <input type="checkbox"/> eligible (individually) <input type="checkbox"/> eligible (district) <input type="checkbox"/> not eligible <input type="checkbox"/> not determined	Other:	



**ARCHITECTURAL/HISTORIC INVENTORY FORM**

SLC-AS-045-0781

Page 2

**ADDITIONAL INFORMATION:**

21. (cont.) History and significance. Expand box as necessary, or add continuation pages.

This one-story brick house has a flat roof with a simply shaped parapet with red terra cotta coping. It appears the original cornice and brick corbelling have been removed. The two bay front facade has a large two-over-two window with a stone sill on the left. To the right is the front door with a filled in transom. This one-story brick house has a flat roof red terra cotta coping. It appears the original cornice and brick corbelling have been removed. The two bay front facade has a large one-over-one window with a stone sill on the left. It is obscured by a fiberglass awning. To the right is the front entrance beneath a gable roofed wooden awning. There is a small front porch, which is a later addition. The original wrought iron front fence in intact.

22. (cont.) Sources of information. Expand box as necessary, or add continuation pages.

40. (cont.) Description of environment and outbuildings. Expand box as necessary, or add continuation pages.

building permit # A-7927

41. (cont.) Further description of important architectural features. Expand box as necessary, or add continuation pages.



MISSOURI DEPARTMENT OF NATURAL RESOURCES  
STATE HISTORIC PRESERVATION OFFICE, P.O. Box 176, Jefferson City, MO 6510

**ARCHITECTURAL/HISTORIC INVENTORY FORM**

1. Survey No. SLC-AS-045-0782		2. Survey Name: Carondelet	
3. County:		4. Address (Street No.) 6006	Street (name) Pennsylvania Avenue
5. City: St. Louis City	Vicinity: <input type="checkbox"/>	6. UTM:	
8. Historic name (if known):		9. Present/other name (if known):	
10. Ownership: <input type="checkbox"/> Private <input type="checkbox"/> Public		11a. Historic use (if known): dwelling	11b. Current use: dwelling

**HISTORICAL INFORMATION**

12. Construction date: 1901	15. Architect: John A. Boyers	18. Previously surveyed? <input type="checkbox"/> Cite survey name in box 22 cont. (page 3)
13. Significant date/period:	16. Builder/contractor: John A. Boyers	19. On National Register? <input type="checkbox"/> indiv. <input type="checkbox"/> district Cite nomination name in box 22 cont. (page 3)
14. Area(s) of significance:	17. Original or significant owner: John A. Boyers	20. National Register eligible? <input type="checkbox"/> individually eligible <input type="checkbox"/> district potential C <input type="checkbox"/> NC <input type="checkbox"/> <input type="checkbox"/> not eligible <input type="checkbox"/> not determined
21. History and significance on continuation page. <input type="checkbox"/>		22. Sources of information on continuation page. <input type="checkbox"/>

**ARCHITECTURAL INFORMATION**

23. Category of property: <input type="checkbox"/> building(s) <input type="checkbox"/> site <input type="checkbox"/> structure <input type="checkbox"/> object	30. Roof material: asphalt	37. Windows: <input type="checkbox"/> historic <input type="checkbox"/> replacement Pane arrangement:
24. Vernacular or property type:	31. Chimney placement:	38. Acreage (rural): Visible from public road? <input type="checkbox"/>
25. Architectural Style: Late 19th and Early 20th Century Re	32. Structural system:	39. Changes (describe in box 28 cont.): <input type="checkbox"/> Addition(s) Date(s): <input type="checkbox"/> Altered Date(s): <input type="checkbox"/> Moved Date(s): <input type="checkbox"/> Other Date(s):
26. Plan shape:	33. Ext. wall cladding: brick	Endangered by:
27. Number of stories: 1	34. Foundation material: stone	40. Number of outbuildings (describe in box 40 cont.):
28. Number of bays (1st floor): 2	35. Basement type:	41. Further description of building features and associated resources on continuation page. <input type="checkbox"/>
29. Roof type: flat	36. Front porch type/placement:	

**OTHER**

42. Current owner/address:	43. Form prepared by (name and org.): Landmarks Association of St. Louis	44. Survey date: 2006
		45. Date of revisions:

**FOR SHPO USE:**

Date entered in inventory:	Level of survey <input type="checkbox"/> reconnaissance <input type="checkbox"/> intensive	Additional research needed? <input type="checkbox"/> yes <input type="checkbox"/> no
National Register Status <input type="checkbox"/> listed <input type="checkbox"/> in listed district Name: <input type="checkbox"/> pending listing <input type="checkbox"/> eligible (individually) <input type="checkbox"/> eligible (district) <input type="checkbox"/> not eligible <input type="checkbox"/> not determined	Other:	



**ARCHITECTURAL/HISTORIC INVENTORY FORM**

---

SLC-AS-045-0782

Page 2

**ADDITIONAL INFORMATION:**

21. (cont.) History and significance. Expand box as necessary, or add continuation pages.

This one-story brick house has a flat roof with red terra cotta coping. It appears the original cornice and brick corbelling have been removed. The two bay front facade has a large one-over-one window with a stone sill on the left. It is obscured by a fiberglass awning. To the right is the front entrance beneath a gable roofed wooden awning. There is a small front porch, which is a later addition. The original wrought iron front fence is intact.

22. (cont.) Sources of information. Expand box as necessary, or add continuation pages.

40. (cont.) Description of environment and outbuildings. Expand box as necessary, or add continuation pages.

building permit # A-7927

41. (cont.) Further description of important architectural features. Expand box as necessary, or add continuation pages.





MISSOURI DEPARTMENT OF NATURAL RESOURCES  
STATE HISTORIC PRESERVATION OFFICE, P.O. Box 176, Jefferson City, MO 6510

**ARCHITECTURAL/HISTORIC INVENTORY FORM**

1. Survey No. SLC-AS-045-0783		2. Survey Name: Carondelet	
3. County:		4. Address (Street No.) 6008	Street (name) Pennsylvania Avenue
5. City: St. Louis City	Vicinity: <input type="checkbox"/>	6. UTM:	
8. Historic name (if known):		9. Present/other name (if known):	
10. Ownership: <input type="checkbox"/> Private <input type="checkbox"/> Public		11a. Historic use (if known): dwelling	11b. Current use: dwelling

**HISTORICAL INFORMATION**

12. Construction date: 1901	15. Architect: John A. Boyers	18. Previously surveyed? <input type="checkbox"/> Cite survey name in box 22 cont. (page 3)
13. Significant date/period:	16. Builder/contractor:	19. On National Register? <input type="checkbox"/> indiv. <input type="checkbox"/> district Cite nomination name in box 22 cont. (page 3)
14. Area(s) of significance:	17. Original or significant owner: Isabella C. Arthur	20. National Register eligible? <input type="checkbox"/> individually eligible <input type="checkbox"/> district potential C <input type="checkbox"/> NC <input type="checkbox"/> <input type="checkbox"/> not eligible <input type="checkbox"/> not determined
21. History and significance on continuation page. <input type="checkbox"/>		22. Sources of information on continuation page. <input type="checkbox"/>

**ARCHITECTURAL INFORMATION**

23. Category of property: <input type="checkbox"/> building(s) <input type="checkbox"/> site <input type="checkbox"/> structure <input type="checkbox"/> object	30. Roof material: asphalt	37. Windows: <input type="checkbox"/> historic <input type="checkbox"/> replacement Pane arrangement:
24. Vernacular or property type:	31. Chimney placement:	38. Acreage (rural): Visible from public road? <input type="checkbox"/>
25. Architectural Style: Late 19th and Early 20th Century Re	32. Structural system:	39. Changes (describe in box 28 cont.): <input type="checkbox"/> Addition(s) Date(s): <input type="checkbox"/> Altered Date(s): <input type="checkbox"/> Moved Date(s): <input type="checkbox"/> Other Date(s):
26. Plan shape:	33. Ext. wall cladding: brick	Endangered by:
27. Number of stories: 1	34. Foundation material: stone	
28. Number of bays (1st floor): 2	35. Basement type:	40. Number of outbuildings (describe in box 40 cont.):
29. Roof type: flat	36. Front porch type/placement:	41. Further description of building features and associated resources on continuation page. <input type="checkbox"/>

**OTHER**

42. Current owner/address:	43. Form prepared by (name and org.): Landmarks Association of St. Louis	44. Survey date: 2006
		45. Date of revisions:

**FOR SHPO USE:**

Date entered in inventory:	Level of survey <input type="checkbox"/> reconnaissance <input type="checkbox"/> intensive	Additional research needed? <input type="checkbox"/> yes <input type="checkbox"/> no
National Register Status <input type="checkbox"/> listed <input type="checkbox"/> in listed district Name: <input type="checkbox"/> pending listing <input type="checkbox"/> eligible (individually) <input type="checkbox"/> eligible (district) <input type="checkbox"/> not eligible <input type="checkbox"/> not determined	Other:	



## ADDITIONAL INFORMATION:

21. (cont.) History and significance. Expand box as necessary, or add continuation pages.

This one-story brick house has a flat roof with red terra cotta coping, square corner pinnacles, and brick corbelling. The two bay front facade has a large window with a stone sill on the right. It is obscured by a fiberglass awning. To the left is the front entrance beneath a gable roofed wooden awning. The original wrought iron front fence is intact.

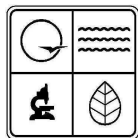
22. (cont.) Sources of information. Expand box as necessary, or add continuation pages.

40. (cont.) Description of environment and outbuildings. Expand box as necessary, or add continuation pages.

building permit # D-3498.

41. (cont.) Further description of important architectural features. Expand box as necessary, or add continuation pages.

There is one contributing frame garage, with a gable roof.



MISSOURI DEPARTMENT OF NATURAL RESOURCES  
STATE HISTORIC PRESERVATION OFFICE, P.O. Box 176, Jefferson City, MO 6510

**ARCHITECTURAL/HISTORIC INVENTORY FORM**

1. Survey No. SLC-AS-045-0784		2. Survey Name: Carondelet	
3. County:		4. Address (Street No.) 6010	Street (name) Pennsylvania Avenue
5. City: St. Louis City	Vicinity: <input type="checkbox"/>	6. UTM:	
8. Historic name (if known):		9. Present/other name (if known):	
10. Ownership: <input type="checkbox"/> Private <input type="checkbox"/> Public		11a. Historic use (if known): dwelling	11b. Current use: dwelling

**HISTORICAL INFORMATION**

12. Construction date: 1900	15. Architect: John A. Boyers	18. Previously surveyed? <input type="checkbox"/> Cite survey name in box 22 cont. (page 3)
13. Significant date/period:	16. Builder/contractor: John A. Boyers	19. On National Register? <input type="checkbox"/> indiv. <input type="checkbox"/> district Cite nomination name in box 22 cont. (page 3)
14. Area(s) of significance:	17. Original or significant owner: Isabella C. Arthur	20. National Register eligible? <input type="checkbox"/> individually eligible <input type="checkbox"/> district potential C <input type="checkbox"/> NC <input type="checkbox"/> <input type="checkbox"/> not eligible <input type="checkbox"/> not determined
21. History and significance on continuation page. <input type="checkbox"/>		22. Sources of information on continuation page. <input type="checkbox"/>

**ARCHITECTURAL INFORMATION**

23. Category of property: <input type="checkbox"/> building(s) <input type="checkbox"/> site <input type="checkbox"/> structure <input type="checkbox"/> object	30. Roof material: asphalt	37. Windows: <input type="checkbox"/> historic <input type="checkbox"/> replacement Pane arrangement:
24. Vernacular or property type:	31. Chimney placement:	38. Acreage (rural): Visible from public road? <input type="checkbox"/>
25. Architectural Style: Romanesque Revival	32. Structural system:	39. Changes (describe in box 28 cont.): <input type="checkbox"/> Addition(s) Date(s): <input type="checkbox"/> Altered Date(s): <input type="checkbox"/> Moved Date(s): <input type="checkbox"/> Other Date(s):
26. Plan shape:	33. Ext. wall cladding: brick	Endangered by:
27. Number of stories: 1	34. Foundation material: stone	40. Number of outbuildings (describe in box 40 cont.):
28. Number of bays (1st floor): 2	35. Basement type:	41. Further description of building features and associated resources on continuation page. <input type="checkbox"/>
29. Roof type: flat	36. Front porch type/placement:	

**OTHER**

42. Current owner/address:	43. Form prepared by (name and org.): Landmarks Association of St. Louis	44. Survey date: 2006
		45. Date of revisions:

**FOR SHPO USE:**

Date entered in inventory:	Level of survey <input type="checkbox"/> reconnaissance <input type="checkbox"/> intensive	Additional research needed? <input type="checkbox"/> yes <input type="checkbox"/> no
National Register Status <input type="checkbox"/> listed <input type="checkbox"/> in listed district Name: <input type="checkbox"/> pending listing <input type="checkbox"/> eligible (individually) <input type="checkbox"/> eligible (district) <input type="checkbox"/> not eligible <input type="checkbox"/> not determined	Other:	



## ADDITIONAL INFORMATION:

21. (cont.) History and significance. Expand box as necessary, or add continuation pages.

This one-story brick house has a flat roof with red terra cotta coping, and square corner pinnacles. The original brick corbelling has been removed. The two bay front facade has two round-arched windows with a simple archivolt and a stone sill. To the right is the front entrance beneath a gable roofed wooden awning.

22. (cont.) Sources of information. Expand box as necessary, or add continuation pages.

40. (cont.) Description of environment and outbuildings. Expand box as necessary, or add continuation pages.

Building permit # D-2203. Daily record 2/20/1900.

41. (cont.) Further description of important architectural features. Expand box as necessary, or add continuation pages.

There is one contributing frame garage, with a gable roof.



MISSOURI DEPARTMENT OF NATURAL RESOURCES  
STATE HISTORIC PRESERVATION OFFICE, P.O. Box 176, Jefferson City, MO 6510

**ARCHITECTURAL/HISTORIC INVENTORY FORM**

1. Survey No. SLC-AS-045-0785		2. Survey Name: Carondelet	
3. County:		4. Address (Street No.) 6011	Street (name) Pennsylvania Avenue
5. City: St. Louis City	Vicinity: <input type="checkbox"/>	6. UTM:	
8. Historic name (if known):		9. Present/other name (if known):	
10. Ownership: <input type="checkbox"/> Private <input type="checkbox"/> Public		11a. Historic use (if known): dwelling	11b. Current use: dwelling

**HISTORICAL INFORMATION**

12. Construction date: c. 1875	15. Architect:	18. Previously surveyed? <input type="checkbox"/> Cite survey name in box 22 cont. (page 3)
13. Significant date/period:	16. Builder/contractor:	19. On National Register? <input type="checkbox"/> indiv. <input type="checkbox"/> district Cite nomination name in box 22 cont. (page 3)
14. Area(s) of significance:	17. Original or significant owner:	20. National Register eligible? <input type="checkbox"/> individually eligible <input type="checkbox"/> district potential C <input type="checkbox"/> NC <input type="checkbox"/> <input type="checkbox"/> not eligible <input type="checkbox"/> not determined
21. History and significance on continuation page. <input type="checkbox"/>		22. Sources of information on continuation page. <input type="checkbox"/>

**ARCHITECTURAL INFORMATION**

23. Category of property: <input type="checkbox"/> building(s) <input type="checkbox"/> site <input type="checkbox"/> structure <input type="checkbox"/> object	30. Roof material: asphalt	37. Windows: <input type="checkbox"/> historic <input type="checkbox"/> replacement Pane arrangement:
24. Vernacular or property type:	31. Chimney placement:	38. Acreage (rural): Visible from public road? <input type="checkbox"/>
25. Architectural Style: Vernacular Classical	32. Structural system:	39. Changes (describe in box 28 cont.): <input type="checkbox"/> Addition(s) Date(s): <input type="checkbox"/> Altered Date(s): <input type="checkbox"/> Moved Date(s): <input type="checkbox"/> Other Date(s):
26. Plan shape:	33. Ext. wall cladding: frame	Endangered by:
27. Number of stories: 2	34. Foundation material: stone	40. Number of outbuildings (describe in box 40 cont.):
28. Number of bays (1st floor): 1	35. Basement type:	41. Further description of building features and associated resources on continuation page. <input type="checkbox"/>
29. Roof type: gable	36. Front porch type/placement:	

**OTHER**

42. Current owner/address:	43. Form prepared by (name and org.): Landmarks Association of St. Louis	44. Survey date: 2006
		45. Date of revisions:

**FOR SHPO USE:**

Date entered in inventory:	Level of survey <input type="checkbox"/> reconnaissance <input type="checkbox"/> intensive	Additional research needed? <input type="checkbox"/> yes <input type="checkbox"/> no
National Register Status <input type="checkbox"/> listed <input type="checkbox"/> in listed district Name: <input type="checkbox"/> pending listing <input type="checkbox"/> eligible (individually) <input type="checkbox"/> eligible (district) <input type="checkbox"/> not eligible <input type="checkbox"/> not determined	Other:	



## ADDITIONAL INFORMATION:

21. (cont.) History and significance. Expand box as necessary, or add continuation pages.

This two-story frame house has a front facing gable roof and is one bay wide. At the first floor is a simple entrance and a single two-over-two window. It is sheltered by a hipped roof porch. At the second floor are two single two-over-two windows, each covered by a metal awning. There is a central interior brick chimney. The entire house is covered in what appears to be asbestos siding.

22. (cont.) Sources of information. Expand box as necessary, or add continuation pages.

40. (cont.) Description of environment and outbuildings. Expand box as necessary, or add continuation pages.

House appears to be on 1883 Hopkins map. Permit from 4/25/1917 to "move and underpin frame dwelling" for \$275 by owner G.W. Schwartz and architect E. F. David.

41. (cont.) Further description of important architectural features. Expand box as necessary, or add continuation pages.



MISSOURI DEPARTMENT OF NATURAL RESOURCES  
STATE HISTORIC PRESERVATION OFFICE, P.O. Box 176, Jefferson City, MO 6510

**ARCHITECTURAL/HISTORIC INVENTORY FORM**

1. Survey No. SLC-AS-045-0786		2. Survey Name: Carondelet	
3. County:		4. Address (Street No.) 6012	Street (name) Pennsylvania Avenue
5. City: St. Louis City	Vicinity: <input type="checkbox"/>	6. UTM:	
7. Township/Range/Section:		8. Historic name (if known):	
9. Present/other name (if known):		10. Ownership: <input type="checkbox"/> Private <input type="checkbox"/> Public	
11a. Historic use (if known): dwelling		11b. Current use: dwelling	

**HISTORICAL INFORMATION**

12. Construction date: 1900	15. Architect: John A. Boyers	18. Previously surveyed? <input type="checkbox"/> Cite survey name in box 22 cont. (page 3)
13. Significant date/period:	16. Builder/contractor: John A. Boyers	19. On National Register? <input type="checkbox"/> indiv. <input type="checkbox"/> district Cite nomination name in box 22 cont. (page 3)
14. Area(s) of significance:	17. Original or significant owner: Isabella C. Arthur	20. National Register eligible? <input type="checkbox"/> individually eligible <input type="checkbox"/> district potential C <input type="checkbox"/> NC <input type="checkbox"/> <input type="checkbox"/> not eligible <input type="checkbox"/> not determined
21. History and significance on continuation page. <input type="checkbox"/>		22. Sources of information on continuation page. <input type="checkbox"/>

**ARCHITECTURAL INFORMATION**

23. Category of property: <input type="checkbox"/> building(s) <input type="checkbox"/> site <input type="checkbox"/> structure <input type="checkbox"/> object	30. Roof material: asphalt	37. Windows: <input type="checkbox"/> historic <input type="checkbox"/> replacement Pane arrangement:
24. Vernacular or property type:	31. Chimney placement:	38. Acreage (rural): Visible from public road? <input type="checkbox"/>
25. Architectural Style: Romanesque Revival	32. Structural system:	39. Changes (describe in box 28 cont.): <input type="checkbox"/> Addition(s) Date(s): <input type="checkbox"/> Altered Date(s): <input type="checkbox"/> Moved Date(s): <input type="checkbox"/> Other Date(s):
26. Plan shape:	33. Ext. wall cladding: brick	Endangered by:
27. Number of stories: 1	34. Foundation material: stone	40. Number of outbuildings (describe in box 40 cont.):
28. Number of bays (1st floor): 2	35. Basement type:	41. Further description of building features and associated resources on continuation page. <input type="checkbox"/>
29. Roof type: flat	36. Front porch type/placement:	

**OTHER**

42. Current owner/address:	43. Form prepared by (name and org.): Landmarks Association of St. Louis	44. Survey date: 2006
		45. Date of revisions:

**FOR SHPO USE:**

Date entered in inventory:	Level of survey <input type="checkbox"/> reconnaissance <input type="checkbox"/> intensive	Additional research needed? <input type="checkbox"/> yes <input type="checkbox"/> no
National Register Status <input type="checkbox"/> listed <input type="checkbox"/> in listed district Name: <input type="checkbox"/> pending listing <input type="checkbox"/> eligible (individually) <input type="checkbox"/> eligible (district) <input type="checkbox"/> not eligible <input type="checkbox"/> not determined	Other:	



## ADDITIONAL INFORMATION:

21. (cont.) History and significance. Expand box as necessary, or add continuation pages.

This one-story brick house has a flat roof with a stepped parapet with red terra cotta coping, and square corner pinnacles. The cornice has brick corbelling and white baker's brick in a simple diamond pattern. The two bay front facade has two round-arched windows with a simple archivolt and a stone sill. To the right is the front entrance with a round arched opening and transom beneath a gable roofed wooden awning.

22. (cont.) Sources of information. Expand box as necessary, or add continuation pages.

40. (cont.) Description of environment and outbuildings. Expand box as necessary, or add continuation pages.

Building permit # D-2203. Daily record 2/20/1900.

41. (cont.) Further description of important architectural features. Expand box as necessary, or add continuation pages.

There is one contributing frame garage, with a gable roof.





**ARCHITECTURAL/HISTORIC INVENTORY FORM**

1. Survey No. SLC-AS-045-0787		2. Survey Name: Carondelet	
3. County:		4. Address (Street No.) 6013	Street (name) Pennsylvania Avenue
5. City: St. Louis City	Vicinity: <input type="checkbox"/>	6. UTM:	
8. Historic name (if known):		9. Present/other name (if known):	
10. Ownership: <input type="checkbox"/> Private <input type="checkbox"/> Public		11a. Historic use (if known): dwelling	11b. Current use: dwelling

**HISTORICAL INFORMATION**

12. Construction date: c. 1875	15. Architect:	18. Previously surveyed? <input type="checkbox"/> Cite survey name in box 22 cont. (page 3)
13. Significant date/period:	16. Builder/contractor:	19. On National Register? <input type="checkbox"/> indiv. <input type="checkbox"/> district Cite nomination name in box 22 cont. (page 3)
14. Area(s) of significance:	17. Original or significant owner:	20. National Register eligible? <input type="checkbox"/> individually eligible <input type="checkbox"/> district potential C <input type="checkbox"/> NC <input type="checkbox"/> <input type="checkbox"/> not eligible <input type="checkbox"/> not determined
21. History and significance on continuation page. <input type="checkbox"/>		22. Sources of information on continuation page. <input type="checkbox"/>

**ARCHITECTURAL INFORMATION**

23. Category of property: <input type="checkbox"/> building(s) <input type="checkbox"/> site <input type="checkbox"/> structure <input type="checkbox"/> object	30. Roof material: asphalt	37. Windows: <input type="checkbox"/> historic <input type="checkbox"/> replacement Pane arrangement:
24. Vernacular or property type:	31. Chimney placement:	38. Acreage (rural): Visible from public road? <input type="checkbox"/>
25. Architectural Style: Federal	32. Structural system:	39. Changes (describe in box 28 cont.): <input type="checkbox"/> Addition(s) Date(s): <input type="checkbox"/> Altered Date(s): <input type="checkbox"/> Moved Date(s): <input type="checkbox"/> Other Date(s):
26. Plan shape:	33. Ext. wall cladding: brick	Endangered by:
27. Number of stories: 1.5	34. Foundation material: stone	40. Number of outbuildings (describe in box 40 cont.):
28. Number of bays (1st floor): 1	35. Basement type:	41. Further description of building features and associated resources on continuation page. <input type="checkbox"/>
29. Roof type: gable	36. Front porch type/placement:	

**OTHER**

42. Current owner/address:	43. Form prepared by (name and org.): Landmarks Association of St. Louis	44. Survey date: 2006
		45. Date of revisions:

**FOR SHPO USE:**

Date entered in inventory:	Level of survey <input type="checkbox"/> reconnaissance <input type="checkbox"/> intensive	Additional research needed? <input type="checkbox"/> yes <input type="checkbox"/> no
National Register Status <input type="checkbox"/> listed <input type="checkbox"/> in listed district Name: <input type="checkbox"/> pending listing <input type="checkbox"/> eligible (individually) <input type="checkbox"/> eligible (district) <input type="checkbox"/> not eligible <input type="checkbox"/> not determined	Other:	



## ADDITIONAL INFORMATION:

21. (cont.) History and significance. Expand box as necessary, or add continuation pages.

This 1.5 story brick house has a side gabled roof, with a pedimented dormer facing the street. The dormer has been clad in vinyl siding. The first floor has a entrance door with a transom and a single window. They are sheltered by a wooden porch with a front facing gable roof. The cornice of the house are brick dentils.

22. (cont.) Sources of information. Expand box as necessary, or add continuation pages.

40. (cont.) Description of environment and outbuildings. Expand box as necessary, or add continuation pages.

Appears to be on 1883 Hopkins map. Permit from 1/19/1917 to "move and underpin brick dwelling" for \$700 by owner T. Haley and architect E. F. David.

41. (cont.) Further description of important architectural features. Expand box as necessary, or add continuation pages.

There is one non-contributing metal garage, with a flat roof.



MISSOURI DEPARTMENT OF NATURAL RESOURCES  
STATE HISTORIC PRESERVATION OFFICE, P.O. Box 176, Jefferson City, MO 6510

**ARCHITECTURAL/HISTORIC INVENTORY FORM**

1. Survey No. SLC-AS-045-0788		2. Survey Name: Carondelet	
3. County:		4. Address (Street No.) 6015	Street (name) Pennsylvania Avenue
5. City: St. Louis City	Vicinity: <input type="checkbox"/>	6. UTM:	
8. Historic name (if known):		7. Township/Range/Section:	
9. Present/other name (if known):			
10. Ownership: <input type="checkbox"/> Private <input type="checkbox"/> Public		11a. Historic use (if known): dwelling	11b. Current use: dwelling

**HISTORICAL INFORMATION**

12. Construction date: 1961	15. Architect:	18. Previously surveyed? <input type="checkbox"/> Cite survey name in box 22 cont. (page 3)
13. Significant date/period:	16. Builder/contractor: Joseph W. Cloud	19. On National Register? <input type="checkbox"/> indiv. <input type="checkbox"/> district Cite nomination name in box 22 cont. (page 3)
14. Area(s) of significance:	17. Original or significant owner: Joseph W. Cloud and wife	20. National Register eligible? <input type="checkbox"/> individually eligible <input type="checkbox"/> district potential C <input type="checkbox"/> NC <input type="checkbox"/> <input type="checkbox"/> not eligible <input type="checkbox"/> not determined
21. History and significance on continuation page. <input type="checkbox"/>		22. Sources of information on continuation page. <input type="checkbox"/>

**ARCHITECTURAL INFORMATION**

23. Category of property: <input type="checkbox"/> building(s) <input type="checkbox"/> site <input type="checkbox"/> structure <input type="checkbox"/> object	30. Roof material: asphalt	37. Windows: <input type="checkbox"/> historic <input type="checkbox"/> replacement Pane arrangement:
24. Vernacular or property type:	31. Chimney placement:	38. Acreage (rural): Visible from public road? <input type="checkbox"/>
25. Architectural Style: Modern Movement	32. Structural system:	39. Changes (describe in box 28 cont.): <input type="checkbox"/> Addition(s) Date(s): <input type="checkbox"/> Altered Date(s): <input type="checkbox"/> Moved Date(s): <input type="checkbox"/> Other Date(s):
26. Plan shape:	33. Ext. wall cladding: frame	Endangered by:
27. Number of stories: 1	34. Foundation material: concrete	
28. Number of bays (1st floor): 1	35. Basement type:	40. Number of outbuildings (describe in box 40 cont.):
29. Roof type: gable	36. Front porch type/placement:	41. Further description of building features and associated resources on continuation page. <input type="checkbox"/>

**OTHER**

42. Current owner/address:	43. Form prepared by (name and org.): Landmarks Association of St. Louis	44. Survey date: 2006
		45. Date of revisions:

**FOR SHPO USE:**

Date entered in inventory:	Level of survey <input type="checkbox"/> reconnaissance <input type="checkbox"/> intensive	Additional research needed? <input type="checkbox"/> yes <input type="checkbox"/> no
National Register Status <input type="checkbox"/> listed <input type="checkbox"/> in listed district Name: <input type="checkbox"/> pending listing <input type="checkbox"/> eligible (individually) <input type="checkbox"/> eligible (district) <input type="checkbox"/> not eligible <input type="checkbox"/> not determined	Other:	



**ARCHITECTURAL/HISTORIC INVENTORY FORM**

SLC-AS-045-0788

Page 2

**ADDITIONAL INFORMATION:**

21. (cont.) History and significance. Expand box as necessary, or add continuation pages.

This one-story frame house has a low-pitched front facing gable roof. The front facade has two openings, a front door is on the left, sheltered by a canvas awning. It is accessed by a small concrete porch with metal railings. To the right is a rectangular window, also with a canvas awning. The entire house is covered in what appears to be asbestos siding.

22. (cont.) Sources of information. Expand box as necessary, or add continuation pages.

40. (cont.) Description of environment and outbuildings. Expand box as necessary, or add continuation pages.

Building permit #FF226. Daily record 5/10/1961.

41. (cont.) Further description of important architectural features. Expand box as necessary, or add continuation pages.



MISSOURI DEPARTMENT OF NATURAL RESOURCES  
STATE HISTORIC PRESERVATION OFFICE, P.O. Box 176, Jefferson City, MO 6510

ARCHITECTURAL/HISTORIC INVENTORY FORM

1. Survey No. SLC-AS-045-0789		2. Survey Name: Carondelet	
3. County:		4. Address (Street No.) 6016	Street (name) Pennsylvania Avenue
5. City: St. Louis City	Vicinity: <input type="checkbox"/>	6. UTM:	
8. Historic name (if known):		9. Present/other name (if known):	
10. Ownership: <input type="checkbox"/> Private <input type="checkbox"/> Public		11a. Historic use (if known): dwelling	11b. Current use: dwelling

HISTORICAL INFORMATION

12. Construction date: 1903	15. Architect: John A. Boyers	18. Previously surveyed? <input type="checkbox"/> Cite survey name in box 22 cont. (page 3)
13. Significant date/period:	16. Builder/contractor:	19. On National Register? <input type="checkbox"/> indiv. <input type="checkbox"/> district Cite nomination name in box 22 cont. (page 3)
14. Area(s) of significance:	17. Original or significant owner: John A. Boyers	20. National Register eligible? <input type="checkbox"/> individually eligible <input type="checkbox"/> district potential C <input type="checkbox"/> NC <input type="checkbox"/> <input type="checkbox"/> not eligible <input type="checkbox"/> not determined
21. History and significance on continuation page. <input type="checkbox"/>		22. Sources of information on continuation page. <input type="checkbox"/>

ARCHITECTURAL INFORMATION

23. Category of property: <input type="checkbox"/> building(s) <input type="checkbox"/> site <input type="checkbox"/> structure <input type="checkbox"/> object	30. Roof material: asphalt	37. Windows: <input type="checkbox"/> historic <input type="checkbox"/> replacement Pane arrangement:
24. Vernacular or property type:	31. Chimney placement:	38. Acreage (rural): Visible from public road? <input type="checkbox"/>
25. Architectural Style: Late 19th and Early 20th Century Re	32. Structural system:	39. Changes (describe in box 28 cont.): <input type="checkbox"/> Addition(s) Date(s): <input type="checkbox"/> Altered Date(s): <input type="checkbox"/> Moved Date(s): <input type="checkbox"/> Other Date(s):
26. Plan shape:	33. Ext. wall cladding: brick	Endangered by:
27. Number of stories: 1	34. Foundation material: stone	40. Number of outbuildings (describe in box 40 cont.):
28. Number of bays (1st floor): 2	35. Basement type:	41. Further description of building features and associated resources on continuation page. <input type="checkbox"/>
29. Roof type: flat	36. Front porch type/placement:	

OTHER

42. Current owner/address:	43. Form prepared by (name and org.): Landmarks Association of St. Louis	44. Survey date: 2006
		45. Date of revisions:

FOR SHPO USE:

Date entered in inventory:	Level of survey <input type="checkbox"/> reconnaissance <input type="checkbox"/> intensive	Additional research needed? <input type="checkbox"/> yes <input type="checkbox"/> no
National Register Status <input type="checkbox"/> listed <input type="checkbox"/> in listed district Name: <input type="checkbox"/> pending listing <input type="checkbox"/> eligible (individually) <input type="checkbox"/> eligible (district) <input type="checkbox"/> not eligible <input type="checkbox"/> not determined	Other:	



**ARCHITECTURAL/HISTORIC INVENTORY FORM**

---

SLC-AS-045-0789

Page 2

**ADDITIONAL INFORMATION:**

21. (cont.) History and significance. Expand box as necessary, or add continuation pages.

This one-story brick house has a flat roof with red terra cotta coping, square corner pinnacles, and brick corbelling. The two bay front facade has a large window with a stone sill on the right. To the left is the front door with a transom. The entrance is sheltered by a front porch with a hipped roof with wrought iron supports.

22. (cont.) Sources of information. Expand box as necessary, or add continuation pages.

40. (cont.) Description of environment and outbuildings. Expand box as necessary, or add continuation pages.

Building permit # D-9005. Daily record 9/7/1903.

41. (cont.) Further description of important architectural features. Expand box as necessary, or add continuation pages.

There is one frame non-contributing garage, with a gable roof.



MISSOURI DEPARTMENT OF NATURAL RESOURCES  
STATE HISTORIC PRESERVATION OFFICE, P.O. Box 176, Jefferson City, MO 6510

**ARCHITECTURAL/HISTORIC INVENTORY FORM**

1. Survey No. SLC-AS-045-0790		2. Survey Name: Carondelet	
3. County:		4. Address (Street No.) 6017	Street (name) Pennsylvania Avenue
5. City: St. Louis City	Vicinity: <input type="checkbox"/>	6. UTM:	
8. Historic name (if known):		9. Present/other name (if known):	
10. Ownership: <input type="checkbox"/> Private <input type="checkbox"/> Public		11a. Historic use (if known): dwelling	11b. Current use: dwelling

**HISTORICAL INFORMATION**

12. Construction date: 1961	15. Architect:	18. Previously surveyed? <input type="checkbox"/> Cite survey name in box 22 cont. (page 3)
13. Significant date/period:	16. Builder/contractor: Joseph W. Cloud	19. On National Register? <input type="checkbox"/> indiv. <input type="checkbox"/> district Cite nomination name in box 22 cont. (page 3)
14. Area(s) of significance:	17. Original or significant owner: Joseph W. Cloud and wife	20. National Register eligible? <input type="checkbox"/> individually eligible <input type="checkbox"/> district potential C <input type="checkbox"/> NC <input type="checkbox"/> <input type="checkbox"/> not eligible <input type="checkbox"/> not determined
21. History and significance on continuation page. <input type="checkbox"/>		22. Sources of information on continuation page. <input type="checkbox"/>

**ARCHITECTURAL INFORMATION**

23. Category of property: <input type="checkbox"/> building(s) <input type="checkbox"/> site <input type="checkbox"/> structure <input type="checkbox"/> object	30. Roof material: asphalt	37. Windows: <input type="checkbox"/> historic <input type="checkbox"/> replacement Pane arrangement:
24. Vernacular or property type:	31. Chimney placement:	38. Acreage (rural): Visible from public road? <input type="checkbox"/>
25. Architectural Style: Modern Movement	32. Structural system:	39. Changes (describe in box 28 cont.): <input type="checkbox"/> Addition(s) Date(s): <input type="checkbox"/> Altered Date(s): <input type="checkbox"/> Moved Date(s): <input type="checkbox"/> Other Date(s):
26. Plan shape:	33. Ext. wall cladding: frame	Endangered by:
27. Number of stories: 1	34. Foundation material: concrete	40. Number of outbuildings (describe in box 40 cont.):
28. Number of bays (1st floor): 1	35. Basement type:	41. Further description of building features and associated resources on continuation page. <input type="checkbox"/>
29. Roof type: gable	36. Front porch type/placement:	

**OTHER**

42. Current owner/address:	43. Form prepared by (name and org.): Landmarks Association of St. Louis	44. Survey date: 2006
		45. Date of revisions:

**FOR SHPO USE:**

Date entered in inventory:	Level of survey <input type="checkbox"/> reconnaissance <input type="checkbox"/> intensive	Additional research needed? <input type="checkbox"/> yes <input type="checkbox"/> no
National Register Status <input type="checkbox"/> listed <input type="checkbox"/> in listed district Name: <input type="checkbox"/> pending listing <input type="checkbox"/> eligible (individually) <input type="checkbox"/> eligible (district) <input type="checkbox"/> not eligible <input type="checkbox"/> not determined	Other:	



**ARCHITECTURAL/HISTORIC INVENTORY FORM**

SLC-AS-045-0790

Page 2

**ADDITIONAL INFORMATION:**

21. (cont.) History and significance. Expand box as necessary, or add continuation pages.

This one-story frame house has a low-pitched front facing gable roof. The front facade has two openings, a front door is on the left, sheltered by a metal awning. It is accessed by a small concrete porch with metal railings. To the right is a rectangular window opening, where two vinyl replacement windows have been inserted.

22. (cont.) Sources of information. Expand box as necessary, or add continuation pages.

40. (cont.) Description of environment and outbuildings. Expand box as necessary, or add continuation pages.

Building permit #FF226. Daily record 5/10/1961.

41. (cont.) Further description of important architectural features. Expand box as necessary, or add continuation pages.





MISSOURI DEPARTMENT OF NATURAL RESOURCES  
STATE HISTORIC PRESERVATION OFFICE, P.O. Box 176, Jefferson City, MO 6510

**ARCHITECTURAL/HISTORIC INVENTORY FORM**

1. Survey No. SLC-AS-045-0791		2. Survey Name: Carondelet	
3. County:		4. Address (Street No.) 6018	Street (name) Pennsylvania Avenue
5. City: St. Louis City	Vicinity: <input type="checkbox"/>	6. UTM:	
8. Historic name (if known):		9. Present/other name (if known):	
10. Ownership: <input type="checkbox"/> Private <input type="checkbox"/> Public		11a. Historic use (if known): dwelling	11b. Current use: dwelling

**HISTORICAL INFORMATION**

12. Construction date: 1903	15. Architect: John A. Boyers	18. Previously surveyed? <input type="checkbox"/> Cite survey name in box 22 cont. (page 3)
13. Significant date/period:	16. Builder/contractor:	19. On National Register? <input type="checkbox"/> indiv. <input type="checkbox"/> district Cite nomination name in box 22 cont. (page 3)
14. Area(s) of significance:	17. Original or significant owner: John A. Boyers	20. National Register eligible? <input type="checkbox"/> individually eligible <input type="checkbox"/> district potential C <input type="checkbox"/> NC <input type="checkbox"/> <input type="checkbox"/> not eligible <input type="checkbox"/> not determined
21. History and significance on continuation page. <input type="checkbox"/>		22. Sources of information on continuation page. <input type="checkbox"/>

**ARCHITECTURAL INFORMATION**

23. Category of property: <input type="checkbox"/> building(s) <input type="checkbox"/> site <input type="checkbox"/> structure <input type="checkbox"/> object	30. Roof material: asphalt	37. Windows: <input type="checkbox"/> historic <input type="checkbox"/> replacement Pane arrangement:
24. Vernacular or property type:	31. Chimney placement:	38. Acreage (rural): Visible from public road? <input type="checkbox"/>
25. Architectural Style: Late 19th and Early 20th Century Re	32. Structural system:	39. Changes (describe in box 28 cont.): <input type="checkbox"/> Addition(s) Date(s): <input type="checkbox"/> Altered Date(s): <input type="checkbox"/> Moved Date(s): <input type="checkbox"/> Other Date(s):
26. Plan shape:	33. Ext. wall cladding: brick	Endangered by:
27. Number of stories: 1	34. Foundation material: stone	
28. Number of bays (1st floor): 2	35. Basement type:	40. Number of outbuildings (describe in box 40 cont.):
29. Roof type: flat	36. Front porch type/placement:	41. Further description of building features and associated resources on continuation page. <input type="checkbox"/>

**OTHER**

42. Current owner/address:	43. Form prepared by (name and org.): Landmarks Association of St. Louis	44. Survey date: 2006
		45. Date of revisions:

**FOR SHPO USE:**

Date entered in inventory:	Level of survey <input type="checkbox"/> reconnaissance <input type="checkbox"/> intensive	Additional research needed? <input type="checkbox"/> yes <input type="checkbox"/> no
National Register Status <input type="checkbox"/> listed <input type="checkbox"/> in listed district Name: <input type="checkbox"/> pending listing <input type="checkbox"/> eligible (individually) <input type="checkbox"/> eligible (district) <input type="checkbox"/> not eligible <input type="checkbox"/> not determined	Other:	



## ADDITIONAL INFORMATION:

21. (cont.) History and significance. Expand box as necessary, or add continuation pages.

This one-story brick house has a flat roof with white glazed terra cotta coping. It appears the original brick corbelling has been removed. The two bay front facade has a large one-over-one window with a stone sill on the right. To the left is the front door, sheltered beneath a wooden gable-roofed awning.

22. (cont.) Sources of information. Expand box as necessary, or add continuation pages.

40. (cont.) Description of environment and outbuildings. Expand box as necessary, or add continuation pages.

Building permit # D-9005. Daily record 9/7/1903.

41. (cont.) Further description of important architectural features. Expand box as necessary, or add continuation pages.

There is one non-contributing concrete block garage, with a gable roof.



MISSOURI DEPARTMENT OF NATURAL RESOURCES  
STATE HISTORIC PRESERVATION OFFICE, P.O. Box 176, Jefferson City, MO 6510

**ARCHITECTURAL/HISTORIC INVENTORY FORM**

1. Survey No. SLC-AS-045-0792		2. Survey Name: Carondelet	
3. County:		4. Address (Street No.) 6019	Street (name) Pennsylvania Avenue
5. City: St. Louis City	Vicinity: <input type="checkbox"/>	6. UTM:	
7. Township/Range/Section:		8. Historic name (if known):	
9. Present/other name (if known):		10. Ownership: <input type="checkbox"/> Private <input type="checkbox"/> Public	
11a. Historic use (if known): dwelling		11b. Current use: dwelling	

**HISTORICAL INFORMATION**

12. Construction date: 1961	15. Architect:	18. Previously surveyed? <input type="checkbox"/> Cite survey name in box 22 cont. (page 3)
13. Significant date/period:	16. Builder/contractor: Joseph W. Cloud	19. On National Register? <input type="checkbox"/> indiv. <input type="checkbox"/> district Cite nomination name in box 22 cont. (page 3)
14. Area(s) of significance:	17. Original or significant owner: Joseph W. Cloud and wife	20. National Register eligible? <input type="checkbox"/> individually eligible <input type="checkbox"/> district potential C <input type="checkbox"/> NC <input type="checkbox"/> <input type="checkbox"/> not eligible <input type="checkbox"/> not determined
21. History and significance on continuation page. <input type="checkbox"/>		22. Sources of information on continuation page. <input type="checkbox"/>

**ARCHITECTURAL INFORMATION**

23. Category of property: <input type="checkbox"/> building(s) <input type="checkbox"/> site <input type="checkbox"/> structure <input type="checkbox"/> object	30. Roof material: asphalt	37. Windows: <input type="checkbox"/> historic <input type="checkbox"/> replacement Pane arrangement:
24. Vernacular or property type:	31. Chimney placement:	38. Acreage (rural): Visible from public road? <input type="checkbox"/>
25. Architectural Style: Modern Movement	32. Structural system:	39. Changes (describe in box 28 cont.): <input type="checkbox"/> Addition(s) Date(s): <input type="checkbox"/> Altered Date(s): <input type="checkbox"/> Moved Date(s): <input type="checkbox"/> Other Date(s):
26. Plan shape:	33. Ext. wall cladding: frame	Endangered by:
27. Number of stories: 1	34. Foundation material: concrete	40. Number of outbuildings (describe in box 40 cont.):
28. Number of bays (1st floor): 1	35. Basement type:	41. Further description of building features and associated resources on continuation page. <input type="checkbox"/>
29. Roof type: gable	36. Front porch type/placement:	

**OTHER**

42. Current owner/address:	43. Form prepared by (name and org.): Landmarks Association of St. Louis	44. Survey date: 2006
		45. Date of revisions:

**FOR SHPO USE:**

Date entered in inventory:	Level of survey <input type="checkbox"/> reconnaissance <input type="checkbox"/> intensive	Additional research needed? <input type="checkbox"/> yes <input type="checkbox"/> no
National Register Status <input type="checkbox"/> listed <input type="checkbox"/> in listed district Name: <input type="checkbox"/> pending listing <input type="checkbox"/> eligible (individually) <input type="checkbox"/> eligible (district) <input type="checkbox"/> not eligible <input type="checkbox"/> not determined	Other:	



### ADDITIONAL INFORMATION:

21. (cont.) History and significance. Expand box as necessary, or add continuation pages.

This one-story frame house has a low-pitched front facing gable roof. The front facade has two openings, a front door is on the left, sheltered by a metal awning. It is accessed by a small concrete porch with metal railings. To the right is a rectangular window, also with a metal awning. The entire house is covered in what appears to be asbestos siding.

22. (cont.) Sources of information. Expand box as necessary, or add continuation pages.

40. (cont.) Description of environment and outbuildings. Expand box as necessary, or add continuation pages.

Building permit #FF226. Daily record 5/10/1961.

41. (cont.) Further description of important architectural features. Expand box as necessary, or add continuation pages.



MISSOURI DEPARTMENT OF NATURAL RESOURCES  
STATE HISTORIC PRESERVATION OFFICE, P.O. Box 176, Jefferson City, MO 6510

**ARCHITECTURAL/HISTORIC INVENTORY FORM**

1. Survey No. SLC-AS-045-0793		2. Survey Name: Carondelet	
3. County:		4. Address (Street No.) 6020	Street (name) Pennsylvania Avenue
5. City: St. Louis City	Vicinity: <input type="checkbox"/>	6. UTM:	
8. Historic name (if known):		9. Present/other name (if known):	
10. Ownership: <input type="checkbox"/> Private <input type="checkbox"/> Public		11a. Historic use (if known): dwelling	11b. Current use: dwelling

**HISTORICAL INFORMATION**

12. Construction date: 1903	15. Architect: John A. Boyers	18. Previously surveyed? <input type="checkbox"/> Cite survey name in box 22 cont. (page 3)
13. Significant date/period:	16. Builder/contractor:	19. On National Register? <input type="checkbox"/> indiv. <input type="checkbox"/> district Cite nomination name in box 22 cont. (page 3)
14. Area(s) of significance:	17. Original or significant owner: John A. Boyers	20. National Register eligible? <input type="checkbox"/> individually eligible <input type="checkbox"/> district potential C <input type="checkbox"/> NC <input type="checkbox"/> <input type="checkbox"/> not eligible <input type="checkbox"/> not determined
21. History and significance on continuation page. <input type="checkbox"/>		22. Sources of information on continuation page. <input type="checkbox"/>

**ARCHITECTURAL INFORMATION**

23. Category of property: <input type="checkbox"/> building(s) <input type="checkbox"/> site <input type="checkbox"/> structure <input type="checkbox"/> object	30. Roof material: asphalt	37. Windows: <input type="checkbox"/> historic <input type="checkbox"/> replacement Pane arrangement:
24. Vernacular or property type:	31. Chimney placement:	38. Acreage (rural): Visible from public road? <input type="checkbox"/>
25. Architectural Style: Late 19th and Early 20th Century Re	32. Structural system:	39. Changes (describe in box 28 cont.): <input type="checkbox"/> Addition(s) Date(s): <input type="checkbox"/> Altered Date(s): <input type="checkbox"/> Moved Date(s): <input type="checkbox"/> Other Date(s):
26. Plan shape:	33. Ext. wall cladding: brick	Endangered by:
27. Number of stories: 1	34. Foundation material: stone	40. Number of outbuildings (describe in box 40 cont.):
28. Number of bays (1st floor): 2	35. Basement type:	41. Further description of building features and associated resources on continuation page. <input type="checkbox"/>
29. Roof type: flat	36. Front porch type/placement:	

**OTHER**

42. Current owner/address:	43. Form prepared by (name and org.): Landmarks Association of St. Louis	44. Survey date: 2006
		45. Date of revisions:

**FOR SHPO USE:**

Date entered in inventory:	Level of survey <input type="checkbox"/> reconnaissance <input type="checkbox"/> intensive	Additional research needed? <input type="checkbox"/> yes <input type="checkbox"/> no
National Register Status <input type="checkbox"/> listed <input type="checkbox"/> in listed district Name: <input type="checkbox"/> pending listing <input type="checkbox"/> eligible (individually) <input type="checkbox"/> eligible (district) <input type="checkbox"/> not eligible <input type="checkbox"/> not determined	Other:	



**ARCHITECTURAL/HISTORIC INVENTORY FORM**

SLC-AS-045-0793

Page 2

**ADDITIONAL INFORMATION:**

21. (cont.) History and significance. Expand box as necessary, or add continuation pages.

This one-story brick house has a flat roof with a shaped parapet that has a stepped pediment. There is red terra cotta coping, square corner pinnacles, and brick corbelling. The two bay front facade has a large two-over-two window with a stone sill and brick segmental arched lintel on the right. To the left is the front door with a transom. The entrance is sheltered by a wooden awning with a gable roof. The entrance is accessed by a small wooden porch.

22. (cont.) Sources of information. Expand box as necessary, or add continuation pages.

40. (cont.) Description of environment and outbuildings. Expand box as necessary, or add continuation pages.

Building permit # D-9005. Daily record 9/7/1903.

41. (cont.) Further description of important architectural features. Expand box as necessary, or add continuation pages.

There is one non-contributing frame garage, with a gable roof.



MISSOURI DEPARTMENT OF NATURAL RESOURCES  
STATE HISTORIC PRESERVATION OFFICE, P.O. Box 176, Jefferson City, MO 6510

**ARCHITECTURAL/HISTORIC INVENTORY FORM**

1. Survey No. SLC-AS-045-0794		2. Survey Name: Carondelet	
3. County:		4. Address (Street No.) 6021	Street (name) Pennsylvania Avenue
5. City: St. Louis City	Vicinity: <input type="checkbox"/>	6. UTM:	
8. Historic name (if known):		7. Township/Range/Section:	
9. Present/other name (if known):			
10. Ownership: <input type="checkbox"/> Private <input type="checkbox"/> Public		11a. Historic use (if known): dwelling	11b. Current use: dwelling

**HISTORICAL INFORMATION**

12. Construction date: 1961	15. Architect:	18. Previously surveyed? <input type="checkbox"/> Cite survey name in box 22 cont. (page 3)
13. Significant date/period:	16. Builder/contractor: Joseph W. Cloud	19. On National Register? <input type="checkbox"/> indiv. <input type="checkbox"/> district Cite nomination name in box 22 cont. (page 3)
14. Area(s) of significance:	17. Original or significant owner: Joseph W. Cloud and wife	20. National Register eligible? <input type="checkbox"/> individually eligible <input type="checkbox"/> district potential C <input type="checkbox"/> NC <input type="checkbox"/> <input type="checkbox"/> not eligible <input type="checkbox"/> not determined
21. History and significance on continuation page. <input type="checkbox"/>		22. Sources of information on continuation page. <input type="checkbox"/>

**ARCHITECTURAL INFORMATION**

23. Category of property: <input type="checkbox"/> building(s) <input type="checkbox"/> site <input type="checkbox"/> structure <input type="checkbox"/> object	30. Roof material: asphalt	37. Windows: <input type="checkbox"/> historic <input type="checkbox"/> replacement Pane arrangement:
24. Vernacular or property type:	31. Chimney placement:	38. Acreage (rural): Visible from public road? <input type="checkbox"/>
25. Architectural Style: Modern Movement	32. Structural system:	39. Changes (describe in box 28 cont.): <input type="checkbox"/> Addition(s) Date(s): <input type="checkbox"/> Altered Date(s): <input type="checkbox"/> Moved Date(s): <input type="checkbox"/> Other Date(s):
26. Plan shape:	33. Ext. wall cladding: frame	Endangered by:
27. Number of stories: 1	34. Foundation material: concrete	
28. Number of bays (1st floor): 1	35. Basement type:	40. Number of outbuildings (describe in box 40 cont.):
29. Roof type: gable	36. Front porch type/placement:	41. Further description of building features and associated resources on continuation page. <input type="checkbox"/>

**OTHER**

42. Current owner/address:	43. Form prepared by (name and org.): Landmarks Association of St. Louis	44. Survey date: 2006
		45. Date of revisions:

**FOR SHPO USE:**

Date entered in inventory:	Level of survey <input type="checkbox"/> reconnaissance <input type="checkbox"/> intensive	Additional research needed? <input type="checkbox"/> yes <input type="checkbox"/> no
National Register Status <input type="checkbox"/> listed <input type="checkbox"/> in listed district Name: <input type="checkbox"/> pending listing <input type="checkbox"/> eligible (individually) <input type="checkbox"/> eligible (district) <input type="checkbox"/> not eligible <input type="checkbox"/> not determined	Other:	



**ARCHITECTURAL/HISTORIC INVENTORY FORM**

SLC-AS-045-0794

Page 2

**ADDITIONAL INFORMATION:**

21. (cont.) History and significance. Expand box as necessary, or add continuation pages.

This one-story frame house has a low-pitched front facing gable roof. The front facade has two openings, a front door is on the left, sheltered by a metal awning. It is accessed by a small concrete porch with metal railings. To the right is a rectangular window, also with a metal awning. The entire house is covered in what appears to be asbestos siding.

22. (cont.) Sources of information. Expand box as necessary, or add continuation pages.

40. (cont.) Description of environment and outbuildings. Expand box as necessary, or add continuation pages.

Building permit #FF226. Daily record 5/10/1961.

41. (cont.) Further description of important architectural features. Expand box as necessary, or add continuation pages.





MISSOURI DEPARTMENT OF NATURAL RESOURCES  
STATE HISTORIC PRESERVATION OFFICE, P.O. Box 176, Jefferson City, MO 6510

**ARCHITECTURAL/HISTORIC INVENTORY FORM**

1. Survey No. SLC-AS-045-0795		2. Survey Name: Carondelet	
3. County:		4. Address (Street No.) 6022	Street (name) Pennsylvania Avenue
5. City: St. Louis City	Vicinity: <input type="checkbox"/>	6. UTM:	
7. Township/Range/Section:		8. Historic name (if known):	
9. Present/other name (if known):		10. Ownership: <input type="checkbox"/> Private <input type="checkbox"/> Public	
11a. Historic use (if known): dwelling		11b. Current use: dwelling	

**HISTORICAL INFORMATION**

12. Construction date: 1903	15. Architect: John A. Boyers	18. Previously surveyed? <input type="checkbox"/> Cite survey name in box 22 cont. (page 3)
13. Significant date/period:	16. Builder/contractor:	19. On National Register? <input type="checkbox"/> indiv. <input type="checkbox"/> district Cite nomination name in box 22 cont. (page 3)
14. Area(s) of significance:	17. Original or significant owner: John A. Boyers	20. National Register eligible? <input type="checkbox"/> individually eligible <input type="checkbox"/> district potential C <input type="checkbox"/> NC <input type="checkbox"/> <input type="checkbox"/> not eligible <input type="checkbox"/> not determined
21. History and significance on continuation page. <input type="checkbox"/>		22. Sources of information on continuation page. <input type="checkbox"/>

**ARCHITECTURAL INFORMATION**

23. Category of property: <input type="checkbox"/> building(s) <input type="checkbox"/> site <input type="checkbox"/> structure <input type="checkbox"/> object	30. Roof material: asphalt	37. Windows: <input type="checkbox"/> historic <input type="checkbox"/> replacement Pane arrangement:
24. Vernacular or property type:	31. Chimney placement:	38. Acreage (rural): Visible from public road? <input type="checkbox"/>
25. Architectural Style: Late 19th and Early 20th Century Re	32. Structural system:	39. Changes (describe in box 28 cont.): <input type="checkbox"/> Addition(s) Date(s): <input type="checkbox"/> Altered Date(s): <input type="checkbox"/> Moved Date(s): <input type="checkbox"/> Other Date(s):
26. Plan shape:	33. Ext. wall cladding: brick	Endangered by:
27. Number of stories: 1	34. Foundation material: stone	40. Number of outbuildings (describe in box 40 cont.):
28. Number of bays (1st floor): 2	35. Basement type:	41. Further description of building features and associated resources on continuation page. <input type="checkbox"/>
29. Roof type: flat	36. Front porch type/placement:	

**OTHER**

42. Current owner/address:	43. Form prepared by (name and org.): Landmarks Association of St. Louis	44. Survey date: 2006
		45. Date of revisions:

**FOR SHPO USE:**

Date entered in inventory:	Level of survey <input type="checkbox"/> reconnaissance <input type="checkbox"/> intensive	Additional research needed? <input type="checkbox"/> yes <input type="checkbox"/> no
National Register Status <input type="checkbox"/> listed <input type="checkbox"/> in listed district Name: <input type="checkbox"/> pending listing <input type="checkbox"/> eligible (individually) <input type="checkbox"/> eligible (district) <input type="checkbox"/> not eligible <input type="checkbox"/> not determined	Other:	



**ARCHITECTURAL/HISTORIC INVENTORY FORM**

SLC-AS-045-0795

Page 2

**ADDITIONAL INFORMATION:**

21. (cont.) History and significance. Expand box as necessary, or add continuation pages.

This one-story brick house has a flat roof with a shaped parapet that has a stepped pediment. There is red terra cotta coping, square corner pinnacles, and brick corbelling. The two bay front facade has a large two-over-two window with a stone sill and brick segmental arched lintel on the right. To the left is the front door with a transom. The entrance is sheltered by a wooden awning with a gable roof. The entrance is accessed by a small wooden porch.

22. (cont.) Sources of information. Expand box as necessary, or add continuation pages.

40. (cont.) Description of environment and outbuildings. Expand box as necessary, or add continuation pages.

Building permit # D-9005. Daily record 9/7/1903.

41. (cont.) Further description of important architectural features. Expand box as necessary, or add continuation pages.



MISSOURI DEPARTMENT OF NATURAL RESOURCES  
STATE HISTORIC PRESERVATION OFFICE, P.O. Box 176, Jefferson City, MO 6510

**ARCHITECTURAL/HISTORIC INVENTORY FORM**

1. Survey No. SLC-AS-045-0796		2. Survey Name: Carondelet	
3. County:		4. Address (Street No.) 6023	Street (name) Pennsylvania Avenue
5. City: St. Louis City	Vicinity: <input type="checkbox"/>	6. UTM:	
8. Historic name (if known):		9. Present/other name (if known):	
10. Ownership: <input type="checkbox"/> Private <input type="checkbox"/> Public		11a. Historic use (if known): dwelling	11b. Current use: dwelling

**HISTORICAL INFORMATION**

12. Construction date: 1961	15. Architect:	18. Previously surveyed? <input type="checkbox"/> Cite survey name in box 22 cont. (page 3)
13. Significant date/period:	16. Builder/contractor: Joseph W. Cloud	19. On National Register? <input type="checkbox"/> indiv. <input type="checkbox"/> district Cite nomination name in box 22 cont. (page 3)
14. Area(s) of significance:	17. Original or significant owner: Joseph W. Cloud and wife	20. National Register eligible? <input type="checkbox"/> individually eligible <input type="checkbox"/> district potential C <input type="checkbox"/> NC <input type="checkbox"/> <input type="checkbox"/> not eligible <input type="checkbox"/> not determined
21. History and significance on continuation page. <input type="checkbox"/>		22. Sources of information on continuation page. <input type="checkbox"/>

**ARCHITECTURAL INFORMATION**

23. Category of property: <input type="checkbox"/> building(s) <input type="checkbox"/> site <input type="checkbox"/> structure <input type="checkbox"/> object	30. Roof material: asphalt	37. Windows: <input type="checkbox"/> historic <input type="checkbox"/> replacement Pane arrangement:
24. Vernacular or property type:	31. Chimney placement:	38. Acreage (rural): Visible from public road? <input type="checkbox"/>
25. Architectural Style: Modern Movement	32. Structural system:	39. Changes (describe in box 28 cont.): <input type="checkbox"/> Addition(s) Date(s): <input type="checkbox"/> Altered Date(s): <input type="checkbox"/> Moved Date(s): <input type="checkbox"/> Other Date(s):
26. Plan shape:	33. Ext. wall cladding: frame	Endangered by:
27. Number of stories: 1	34. Foundation material: concrete	40. Number of outbuildings (describe in box 40 cont.):
28. Number of bays (1st floor): 1	35. Basement type:	41. Further description of building features and associated resources on continuation page. <input type="checkbox"/>
29. Roof type: gable	36. Front porch type/placement:	

**OTHER**

42. Current owner/address:	43. Form prepared by (name and org.): Landmarks Association of St. Louis	44. Survey date: 2006
		45. Date of revisions:

**FOR SHPO USE:**

Date entered in inventory:	Level of survey <input type="checkbox"/> reconnaissance <input type="checkbox"/> intensive	Additional research needed? <input type="checkbox"/> yes <input type="checkbox"/> no
National Register Status <input type="checkbox"/> listed <input type="checkbox"/> in listed district Name: <input type="checkbox"/> pending listing <input type="checkbox"/> eligible (individually) <input type="checkbox"/> eligible (district) <input type="checkbox"/> not eligible <input type="checkbox"/> not determined	Other:	



**ARCHITECTURAL/HISTORIC INVENTORY FORM**

---

SLC-AS-045-0796

Page 2

**ADDITIONAL INFORMATION:**

21. (cont.) History and significance. Expand box as necessary, or add continuation pages.

This one-story frame house has a low-pitched front facing gable roof. The front facade has two openings, a front door is on the left, sheltered by a metal awning. It is accessed by a small concrete porch with metal railings. To the right is a rectangular window, also with a metal awning. The entire house is covered in what appears to be asbestos siding.

22. (cont.) Sources of information. Expand box as necessary, or add continuation pages.

40. (cont.) Description of environment and outbuildings. Expand box as necessary, or add continuation pages.

Building permit #FF226. Daily record 5/10/1961.

41. (cont.) Further description of important architectural features. Expand box as necessary, or add continuation pages.



MISSOURI DEPARTMENT OF NATURAL RESOURCES  
STATE HISTORIC PRESERVATION OFFICE, P.O. Box 176, Jefferson City, MO 6510

**ARCHITECTURAL/HISTORIC INVENTORY FORM**

1. Survey No. SLC-AS-045-0797		2. Survey Name: Carondelet	
3. County:		4. Address (Street No.) 6024	Street (name) Pennsylvania Avenue
5. City: St. Louis City	Vicinity: <input type="checkbox"/>	6. UTM:	
7. Township/Range/Section:		8. Historic name (if known):	
9. Present/other name (if known):		10. Ownership: <input type="checkbox"/> Private <input type="checkbox"/> Public	
11a. Historic use (if known): dwelling		11b. Current use: dwelling	

**HISTORICAL INFORMATION**

12. Construction date: 1903	15. Architect: John A. Boyers	18. Previously surveyed? <input type="checkbox"/> Cite survey name in box 22 cont. (page 3)
13. Significant date/period:	16. Builder/contractor:	19. On National Register? <input type="checkbox"/> indiv. <input type="checkbox"/> district Cite nomination name in box 22 cont. (page 3)
14. Area(s) of significance:	17. Original or significant owner: John A. Boyers	20. National Register eligible? <input type="checkbox"/> individually eligible <input type="checkbox"/> district potential C <input type="checkbox"/> NC <input type="checkbox"/> <input type="checkbox"/> not eligible <input type="checkbox"/> not determined
21. History and significance on continuation page. <input type="checkbox"/>		22. Sources of information on continuation page. <input type="checkbox"/>

**ARCHITECTURAL INFORMATION**

23. Category of property: <input type="checkbox"/> building(s) <input type="checkbox"/> site <input type="checkbox"/> structure <input type="checkbox"/> object	30. Roof material: asphalt	37. Windows: <input type="checkbox"/> historic <input type="checkbox"/> replacement Pane arrangement:
24. Vernacular or property type:	31. Chimney placement:	38. Acreage (rural): Visible from public road? <input type="checkbox"/>
25. Architectural Style: Late 19th and Early 20th Century Re	32. Structural system:	39. Changes (describe in box 28 cont.): <input type="checkbox"/> Addition(s) Date(s): <input type="checkbox"/> Altered Date(s): <input type="checkbox"/> Moved Date(s): <input type="checkbox"/> Other Date(s):
26. Plan shape:	33. Ext. wall cladding: brick	Endangered by:
27. Number of stories: 1	34. Foundation material: stone	40. Number of outbuildings (describe in box 40 cont.):
28. Number of bays (1st floor): 2	35. Basement type:	41. Further description of building features and associated resources on continuation page. <input type="checkbox"/>
29. Roof type: flat	36. Front porch type/placement:	

**OTHER**

42. Current owner/address:	43. Form prepared by (name and org.): Landmarks Association of St. Louis	44. Survey date: 2006
		45. Date of revisions:

**FOR SHPO USE:**

Date entered in inventory:	Level of survey <input type="checkbox"/> reconnaissance <input type="checkbox"/> intensive	Additional research needed? <input type="checkbox"/> yes <input type="checkbox"/> no
National Register Status <input type="checkbox"/> listed <input type="checkbox"/> in listed district Name: <input type="checkbox"/> pending listing <input type="checkbox"/> eligible (individually) <input type="checkbox"/> eligible (district) <input type="checkbox"/> not eligible <input type="checkbox"/> not determined	Other:	



**ARCHITECTURAL/HISTORIC INVENTORY FORM**

SLC-AS-045-0797

Page 2

**ADDITIONAL INFORMATION:**

21. (cont.) History and significance. Expand box as necessary, or add continuation pages.

This one-story brick house has a flat roof with a shaped parapet that has a stepped pediment. There is red terra cotta coping, square corner pinnacles, and brick corbelling. The two bay front facade has a large one-over-one window with a stone sill and brick segmental arched lintel on the right. To the left is the front door sheltered by a wooden front porch with a gable roof.

22. (cont.) Sources of information. Expand box as necessary, or add continuation pages.

40. (cont.) Description of environment and outbuildings. Expand box as necessary, or add continuation pages.

Building permit # D-9005. Daily record 9/7/1903. 1925 permit for alterations to brick dwelling (\$75).

41. (cont.) Further description of important architectural features. Expand box as necessary, or add continuation pages.



MISSOURI DEPARTMENT OF NATURAL RESOURCES  
STATE HISTORIC PRESERVATION OFFICE, P.O. Box 176, Jefferson City, MO 6510

**ARCHITECTURAL/HISTORIC INVENTORY FORM**

1. Survey No. SLC-AS-045-0798		2. Survey Name: Carondelet	
3. County:		4. Address (Street No.) 6026	Street (name) Pennsylvania Avenue
5. City: St. Louis City	Vicinity: <input type="checkbox"/>	6. UTM:	
8. Historic name (if known):		9. Present/other name (if known):	
10. Ownership: <input type="checkbox"/> Private <input type="checkbox"/> Public		11a. Historic use (if known): dwelling	11b. Current use: dwelling

**HISTORICAL INFORMATION**

12. Construction date: 1903	15. Architect: John A. Boyers	18. Previously surveyed? <input type="checkbox"/> Cite survey name in box 22 cont. (page 3)
13. Significant date/period:	16. Builder/contractor:	19. On National Register? <input type="checkbox"/> indiv. <input type="checkbox"/> district Cite nomination name in box 22 cont. (page 3)
14. Area(s) of significance:	17. Original or significant owner: John A. Boyers	20. National Register eligible? <input type="checkbox"/> individually eligible <input type="checkbox"/> district potential C <input type="checkbox"/> NC <input type="checkbox"/> <input type="checkbox"/> not eligible <input type="checkbox"/> not determined
21. History and significance on continuation page. <input type="checkbox"/>		22. Sources of information on continuation page. <input type="checkbox"/>

**ARCHITECTURAL INFORMATION**

23. Category of property: <input type="checkbox"/> building(s) <input type="checkbox"/> site <input type="checkbox"/> structure <input type="checkbox"/> object	30. Roof material: asphalt	37. Windows: <input type="checkbox"/> historic <input type="checkbox"/> replacement Pane arrangement:
24. Vernacular or property type:	31. Chimney placement:	38. Acreage (rural): Visible from public road? <input type="checkbox"/>
25. Architectural Style: Late 19th and Early 20th Century Re	32. Structural system:	39. Changes (describe in box 28 cont.): <input type="checkbox"/> Addition(s) Date(s): <input type="checkbox"/> Altered Date(s): <input type="checkbox"/> Moved Date(s): <input type="checkbox"/> Other Date(s):
26. Plan shape:	33. Ext. wall cladding: brick	Endangered by:
27. Number of stories: 1	34. Foundation material: stone	
28. Number of bays (1st floor): 2	35. Basement type:	40. Number of outbuildings (describe in box 40 cont.):
29. Roof type: flat	36. Front porch type/placement:	41. Further description of building features and associated resources on continuation page. <input type="checkbox"/>

**OTHER**

42. Current owner/address:	43. Form prepared by (name and org.): Landmarks Association of St. Louis	44. Survey date: 2006
		45. Date of revisions:

**FOR SHPO USE:**

Date entered in inventory:	Level of survey <input type="checkbox"/> reconnaissance <input type="checkbox"/> intensive	Additional research needed? <input type="checkbox"/> yes <input type="checkbox"/> no
National Register Status <input type="checkbox"/> listed <input type="checkbox"/> in listed district Name: <input type="checkbox"/> pending listing <input type="checkbox"/> eligible (individually) <input type="checkbox"/> eligible (district) <input type="checkbox"/> not eligible <input type="checkbox"/> not determined	Other:	



## ADDITIONAL INFORMATION:

21. (cont.) History and significance. Expand box as necessary, or add continuation pages.

This one-story brick house has a flat roof with a shaped parapet that has a stepped pediment. There is red terra cotta coping, square corner pinnacles, and brick corbelling. The two bay front facade has a large two-over-two window with a stone sill and brick segmental arched lintel on the right. To the left is the front door with a transom. There is a concrete front porch with wrought iron railings.

22. (cont.) Sources of information. Expand box as necessary, or add continuation pages.

40. (cont.) Description of environment and outbuildings. Expand box as necessary, or add continuation pages.

Building permit # D-9005. Daily record 9/7/1903.

41. (cont.) Further description of important architectural features. Expand box as necessary, or add continuation pages.





MISSOURI DEPARTMENT OF NATURAL RESOURCES  
STATE HISTORIC PRESERVATION OFFICE, P.O. Box 176, Jefferson City, MO 6510

**ARCHITECTURAL/HISTORIC INVENTORY FORM**

1. Survey No. SLC-AS-045-0799		2. Survey Name: Carondelet	
3. County:		4. Address (Street No.) 6100	Street (name) Pennsylvania Avenue
5. City: St. Louis City	Vicinity: <input type="checkbox"/>	6. UTM:	
8. Historic name (if known):		7. Township/Range/Section:	
9. Present/other name (if known):			
10. Ownership: <input type="checkbox"/> Private <input type="checkbox"/> Public		11a. Historic use (if known): dwelling	11b. Current use: dwelling

**HISTORICAL INFORMATION**

12. Construction date: 1961	15. Architect:	18. Previously surveyed? <input type="checkbox"/> Cite survey name in box 22 cont. (page 3)
13. Significant date/period:	16. Builder/contractor: Joseph W. Cloud	19. On National Register? <input type="checkbox"/> indiv. <input type="checkbox"/> district Cite nomination name in box 22 cont. (page 3)
14. Area(s) of significance:	17. Original or significant owner: Joseph W. Cloud and wife	20. National Register eligible? <input type="checkbox"/> individually eligible <input type="checkbox"/> district potential C <input type="checkbox"/> NC <input type="checkbox"/> <input type="checkbox"/> not eligible <input type="checkbox"/> not determined
21. History and significance on continuation page. <input type="checkbox"/>		22. Sources of information on continuation page. <input type="checkbox"/>

**ARCHITECTURAL INFORMATION**

23. Category of property: <input type="checkbox"/> building(s) <input type="checkbox"/> site <input type="checkbox"/> structure <input type="checkbox"/> object	30. Roof material: asphalt	37. Windows: <input type="checkbox"/> historic <input type="checkbox"/> replacement Pane arrangement:
24. Vernacular or property type:	31. Chimney placement:	38. Acreage (rural): Visible from public road? <input type="checkbox"/>
25. Architectural Style: Modern Movement	32. Structural system:	39. Changes (describe in box 28 cont.): <input type="checkbox"/> Addition(s) Date(s): <input type="checkbox"/> Altered Date(s): <input type="checkbox"/> Moved Date(s): <input type="checkbox"/> Other Date(s):
26. Plan shape:	33. Ext. wall cladding: frame	Endangered by:
27. Number of stories: 1	34. Foundation material: concrete	
28. Number of bays (1st floor): 1	35. Basement type:	40. Number of outbuildings (describe in box 40 cont.):
29. Roof type: hipped	36. Front porch type/placement:	41. Further description of building features and associated resources on continuation page. <input type="checkbox"/>

**OTHER**

42. Current owner/address:	43. Form prepared by (name and org.): Landmarks Association of St. Louis	44. Survey date: 2006
		45. Date of revisions:

**FOR SHPO USE:**

Date entered in inventory:	Level of survey <input type="checkbox"/> reconnaissance <input type="checkbox"/> intensive	Additional research needed? <input type="checkbox"/> yes <input type="checkbox"/> no
National Register Status <input type="checkbox"/> listed <input type="checkbox"/> in listed district Name: <input type="checkbox"/> pending listing <input type="checkbox"/> eligible (individually) <input type="checkbox"/> eligible (district) <input type="checkbox"/> not eligible <input type="checkbox"/> not determined	Other:	



**ARCHITECTURAL/HISTORIC INVENTORY FORM**

---

SLC-AS-045-0799

Page 2

**ADDITIONAL INFORMATION:**

21. (cont.) History and significance. Expand box as necessary, or add continuation pages.

This one-story frame house has a low-pitched hipped roof with overhanging eaves. The front facade has two bay openings. There is a rectangular picture window on the left. To the right is the original front door.

22. (cont.) Sources of information. Expand box as necessary, or add continuation pages.

40. (cont.) Description of environment and outbuildings. Expand box as necessary, or add continuation pages.

Building permit # PF780. Daily record 6/28/1961.

41. (cont.) Further description of important architectural features. Expand box as necessary, or add continuation pages.



MISSOURI DEPARTMENT OF NATURAL RESOURCES  
STATE HISTORIC PRESERVATION OFFICE, P.O. Box 176, Jefferson City, MO 6510

**ARCHITECTURAL/HISTORIC INVENTORY FORM**

1. Survey No. SLC-AS-045-0800		2. Survey Name: Carondelet	
3. County:		4. Address (Street No.) 6101	Street (name) Pennsylvania Avenue
5. City: St. Louis City	Vicinity: <input type="checkbox"/>	6. UTM:	
7. Township/Range/Section:		8. Historic name (if known):	
9. Present/other name (if known):		10. Ownership: <input type="checkbox"/> Private <input type="checkbox"/> Public	
11a. Historic use (if known): dwelling		11b. Current use: dwelling	

**HISTORICAL INFORMATION**

12. Construction date: 1961	15. Architect:	18. Previously surveyed? <input type="checkbox"/> Cite survey name in box 22 cont. (page 3)
13. Significant date/period:	16. Builder/contractor: Joseph W. Cloud	19. On National Register? <input type="checkbox"/> indiv. <input type="checkbox"/> district Cite nomination name in box 22 cont. (page 3)
14. Area(s) of significance:	17. Original or significant owner: Joseph W. Cloud and wife	20. National Register eligible? <input type="checkbox"/> individually eligible <input type="checkbox"/> district potential C <input type="checkbox"/> NC <input type="checkbox"/> <input type="checkbox"/> not eligible <input type="checkbox"/> not determined
21. History and significance on continuation page. <input type="checkbox"/>		22. Sources of information on continuation page. <input type="checkbox"/>

**ARCHITECTURAL INFORMATION**

23. Category of property: <input type="checkbox"/> building(s) <input type="checkbox"/> site <input type="checkbox"/> structure <input type="checkbox"/> object	30. Roof material: asphalt	37. Windows: <input type="checkbox"/> historic <input type="checkbox"/> replacement Pane arrangement:
24. Vernacular or property type:	31. Chimney placement:	38. Acreage (rural): Visible from public road? <input type="checkbox"/>
25. Architectural Style: Modern Movement	32. Structural system:	39. Changes (describe in box 28 cont.): <input type="checkbox"/> Addition(s) Date(s): <input type="checkbox"/> Altered Date(s): <input type="checkbox"/> Moved Date(s): <input type="checkbox"/> Other Date(s):
26. Plan shape:	33. Ext. wall cladding: frame	Endangered by:
27. Number of stories: 1	34. Foundation material: concrete	40. Number of outbuildings (describe in box 40 cont.):
28. Number of bays (1st floor): 1	35. Basement type:	41. Further description of building features and associated resources on continuation page. <input type="checkbox"/>
29. Roof type: gable	36. Front porch type/placement:	

**OTHER**

42. Current owner/address:	43. Form prepared by (name and org.): Landmarks Association of St. Louis	44. Survey date: 2006
		45. Date of revisions:

**FOR SHPO USE:**

Date entered in inventory:	Level of survey <input type="checkbox"/> reconnaissance <input type="checkbox"/> intensive	Additional research needed? <input type="checkbox"/> yes <input type="checkbox"/> no
National Register Status <input type="checkbox"/> listed <input type="checkbox"/> in listed district Name: <input type="checkbox"/> pending listing <input type="checkbox"/> eligible (individually) <input type="checkbox"/> eligible (district) <input type="checkbox"/> not eligible <input type="checkbox"/> not determined	Other:	



**ARCHITECTURAL/HISTORIC INVENTORY FORM**

---

SLC-AS-045-0800

Page 2

**ADDITIONAL INFORMATION:**

21. (cont.) History and significance. Expand box as necessary, or add continuation pages.

This one-story frame house has a low-pitched front facing gable roof. The front facade has two openings, a front door is on the right, sheltered by a metal awning. It is accessed by a small concrete porch with metal railings. To the left is a rectangular window, also with a metal awning. The entire house is covered in what appears to be asbestos siding.

22. (cont.) Sources of information. Expand box as necessary, or add continuation pages.

40. (cont.) Description of environment and outbuildings. Expand box as necessary, or add continuation pages.

Building permit #FF226. Daily record 5/10/1961.

41. (cont.) Further description of important architectural features. Expand box as necessary, or add continuation pages.



MISSOURI DEPARTMENT OF NATURAL RESOURCES  
STATE HISTORIC PRESERVATION OFFICE, P.O. Box 176, Jefferson City, MO 6510

**ARCHITECTURAL/HISTORIC INVENTORY FORM**

1. Survey No. SLC-AS-045-0801		2. Survey Name: Carondelet	
3. County:		4. Address (Street No.) 6102-04	Street (name) Pennsylvania Avenue
5. City: St. Louis City	Vicinity: <input type="checkbox"/>	6. UTM:	
7. Township/Range/Section:		8. Historic name (if known):	
9. Present/other name (if known):		10. Ownership: <input type="checkbox"/> Private <input type="checkbox"/> Public	
11a. Historic use (if known): multiple dwelling		11b. Current use: multiple dwelling	

**HISTORICAL INFORMATION**

12. Construction date: c. 1900	15. Architect:	18. Previously surveyed? <input type="checkbox"/> Cite survey name in box 22 cont. (page 3)
13. Significant date/period:	16. Builder/contractor:	19. On National Register? <input type="checkbox"/> indiv. <input type="checkbox"/> district Cite nomination name in box 22 cont. (page 3)
14. Area(s) of significance:	17. Original or significant owner:	20. National Register eligible? <input type="checkbox"/> individually eligible <input type="checkbox"/> district potential C <input type="checkbox"/> NC <input type="checkbox"/> <input type="checkbox"/> not eligible <input type="checkbox"/> not determined
21. History and significance on continuation page. <input type="checkbox"/>		22. Sources of information on continuation page. <input type="checkbox"/>

**ARCHITECTURAL INFORMATION**

23. Category of property: <input type="checkbox"/> building(s) <input type="checkbox"/> site <input type="checkbox"/> structure <input type="checkbox"/> object	30. Roof material: asphalt	37. Windows: <input type="checkbox"/> historic <input type="checkbox"/> replacement Pane arrangement:
24. Vernacular or property type:	31. Chimney placement:	38. Acreage (rural): Visible from public road? <input type="checkbox"/>
25. Architectural Style: Late 19th and Early 20th Century Re	32. Structural system:	39. Changes (describe in box 28 cont.): <input type="checkbox"/> Addition(s) Date(s): <input type="checkbox"/> Altered Date(s): <input type="checkbox"/> Moved Date(s): <input type="checkbox"/> Other Date(s):
26. Plan shape:	33. Ext. wall cladding: brick	Endangered by:
27. Number of stories: 1	34. Foundation material: stone	40. Number of outbuildings (describe in box 40 cont.):
28. Number of bays (1st floor): 2	35. Basement type:	41. Further description of building features and associated resources on continuation page. <input type="checkbox"/>
29. Roof type: flat	36. Front porch type/placement:	

**OTHER**

42. Current owner/address:	43. Form prepared by (name and org.): Landmarks Association of St. Louis	44. Survey date: 2006
		45. Date of revisions:

**FOR SHPO USE:**

Date entered in inventory:	Level of survey <input type="checkbox"/> reconnaissance <input type="checkbox"/> intensive	Additional research needed? <input type="checkbox"/> yes <input type="checkbox"/> no
National Register Status <input type="checkbox"/> listed <input type="checkbox"/> in listed district Name: <input type="checkbox"/> pending listing <input type="checkbox"/> eligible (individually) <input type="checkbox"/> eligible (district) <input type="checkbox"/> not eligible <input type="checkbox"/> not determined	Other:	



**ARCHITECTURAL/HISTORIC INVENTORY FORM**

SLC-AS-045-0801

Page 2

**ADDITIONAL INFORMATION:**

21. (cont.) History and significance. Expand box as necessary, or add continuation pages.

This one-story brick duplex has a flat roof with terra cotta coping. The front facade is symmetrical, with two separate paired one-over-one windows. Each has a stone sill and a brick segmental arched lintel. Both entrances are located on the sides of the buildings, and are accessed by concrete porches.

22. (cont.) Sources of information. Expand box as necessary, or add continuation pages.

40. (cont.) Description of environment and outbuildings. Expand box as necessary, or add continuation pages.

No permit could be found.

41. (cont.) Further description of important architectural features. Expand box as necessary, or add continuation pages.

There is one non-contributing concrete block garage, with a gable roof.



MISSOURI DEPARTMENT OF NATURAL RESOURCES  
STATE HISTORIC PRESERVATION OFFICE, P.O. Box 176, Jefferson City, MO 6510

**ARCHITECTURAL/HISTORIC INVENTORY FORM**

1. Survey No. SLC-AS-045-0802		2. Survey Name: Carondelet	
3. County:		4. Address (Street No.) 6103	Street (name) Pennsylvania Avenue
5. City: St. Louis City	Vicinity: <input type="checkbox"/>	6. UTM:	
8. Historic name (if known):		9. Present/other name (if known):	
10. Ownership: <input type="checkbox"/> Private <input type="checkbox"/> Public		11a. Historic use (if known): dwelling	11b. Current use: dwelling

**HISTORICAL INFORMATION**

12. Construction date: 1961	15. Architect:	18. Previously surveyed? <input type="checkbox"/> Cite survey name in box 22 cont. (page 3)
13. Significant date/period:	16. Builder/contractor: Joseph W. Cloud	19. On National Register? <input type="checkbox"/> indiv. <input type="checkbox"/> district Cite nomination name in box 22 cont. (page 3)
14. Area(s) of significance:	17. Original or significant owner: Joseph W. Cloud and wife	20. National Register eligible? <input type="checkbox"/> individually eligible <input type="checkbox"/> district potential C <input type="checkbox"/> NC <input type="checkbox"/> <input type="checkbox"/> not eligible <input type="checkbox"/> not determined
21. History and significance on continuation page. <input type="checkbox"/>		22. Sources of information on continuation page. <input type="checkbox"/>

**ARCHITECTURAL INFORMATION**

23. Category of property: <input type="checkbox"/> building(s) <input type="checkbox"/> site <input type="checkbox"/> structure <input type="checkbox"/> object	30. Roof material: asphalt	37. Windows: <input type="checkbox"/> historic <input type="checkbox"/> replacement Pane arrangement:
24. Vernacular or property type:	31. Chimney placement:	38. Acreage (rural): Visible from public road? <input type="checkbox"/>
25. Architectural Style: Modern Movement	32. Structural system:	39. Changes (describe in box 28 cont.): <input type="checkbox"/> Addition(s) Date(s): <input type="checkbox"/> Altered Date(s): <input type="checkbox"/> Moved Date(s): <input type="checkbox"/> Other Date(s):
26. Plan shape:	33. Ext. wall cladding: frame	Endangered by:
27. Number of stories: 1	34. Foundation material: concrete	40. Number of outbuildings (describe in box 40 cont.):
28. Number of bays (1st floor): 1	35. Basement type:	41. Further description of building features and associated resources on continuation page. <input type="checkbox"/>
29. Roof type: gable	36. Front porch type/placement:	

**OTHER**

42. Current owner/address:	43. Form prepared by (name and org.): Landmarks Association of St. Louis	44. Survey date: 2006
		45. Date of revisions:

**FOR SHPO USE:**

Date entered in inventory:	Level of survey <input type="checkbox"/> reconnaissance <input type="checkbox"/> intensive	Additional research needed? <input type="checkbox"/> yes <input type="checkbox"/> no
National Register Status <input type="checkbox"/> listed <input type="checkbox"/> in listed district Name: <input type="checkbox"/> pending listing <input type="checkbox"/> eligible (individually) <input type="checkbox"/> eligible (district) <input type="checkbox"/> not eligible <input type="checkbox"/> not determined	Other:	



## ADDITIONAL INFORMATION:

21. (cont.) History and significance. Expand box as necessary, or add continuation pages.

This one-story frame house has a low-pitched front facing gable roof. The front facade has two openings, a front door is on the right, sheltered by a metal awning. It is accessed by a small concrete porch with metal railings. To the left is a rectangular window, also with a metal awning. The entire house is covered in what appears to be asbestos siding.

22. (cont.) Sources of information. Expand box as necessary, or add continuation pages.

40. (cont.) Description of environment and outbuildings. Expand box as necessary, or add continuation pages.

Building permit #FF226. Daily record 5/10/1961.

41. (cont.) Further description of important architectural features. Expand box as necessary, or add continuation pages.





MISSOURI DEPARTMENT OF NATURAL RESOURCES  
STATE HISTORIC PRESERVATION OFFICE, P.O. Box 176, Jefferson City, MO 6510

ARCHITECTURAL/HISTORIC INVENTORY FORM

1. Survey No. SLC-AS-045-0803		2. Survey Name: Carondelet	
3. County:		4. Address (Street No.) 6105	Street (name) Pennsylvania Avenue
5. City: St. Louis City	Vicinity: <input type="checkbox"/>	6. UTM:	
8. Historic name (if known):		9. Present/other name (if known):	
10. Ownership: <input type="checkbox"/> Private <input type="checkbox"/> Public		11a. Historic use (if known): dwelling	11b. Current use: dwelling

HISTORICAL INFORMATION

12. Construction date: c. 1885	15. Architect:	18. Previously surveyed? <input type="checkbox"/> Cite survey name in box 22 cont. (page 3)
13. Significant date/period:	16. Builder/contractor:	19. On National Register? <input type="checkbox"/> indiv. <input type="checkbox"/> district Cite nomination name in box 22 cont. (page 3)
14. Area(s) of significance:	17. Original or significant owner:	20. National Register eligible? <input type="checkbox"/> individually eligible <input type="checkbox"/> district potential C <input type="checkbox"/> NC <input type="checkbox"/> <input type="checkbox"/> not eligible <input type="checkbox"/> not determined
21. History and significance on continuation page. <input type="checkbox"/>		22. Sources of information on continuation page. <input type="checkbox"/>

ARCHITECTURAL INFORMATION

23. Category of property: <input type="checkbox"/> building(s) <input type="checkbox"/> site <input type="checkbox"/> structure <input type="checkbox"/> object	30. Roof material: asphalt	37. Windows: <input type="checkbox"/> historic <input type="checkbox"/> replacement Pane arrangement:
24. Vernacular or property type:	31. Chimney placement:	38. Acreage (rural): Visible from public road? <input type="checkbox"/>
25. Architectural Style: Vernacular Classical	32. Structural system:	39. Changes (describe in box 28 cont.): <input type="checkbox"/> Addition(s) Date(s): <input type="checkbox"/> Altered Date(s): <input type="checkbox"/> Moved Date(s): <input type="checkbox"/> Other Date(s):
26. Plan shape:	33. Ext. wall cladding: frame	Endangered by:
27. Number of stories: 1	34. Foundation material: stone	40. Number of outbuildings (describe in box 40 cont.):
28. Number of bays (1st floor): 1	35. Basement type:	41. Further description of building features and associated resources on continuation page. <input type="checkbox"/>
29. Roof type: gable	36. Front porch type/placement:	

OTHER

42. Current owner/address:	43. Form prepared by (name and org.): Landmarks Association of St. Louis	44. Survey date: 2006
		45. Date of revisions:

FOR SHPO USE:

Date entered in inventory:	Level of survey <input type="checkbox"/> reconnaissance <input type="checkbox"/> intensive	Additional research needed? <input type="checkbox"/> yes <input type="checkbox"/> no
National Register Status <input type="checkbox"/> listed <input type="checkbox"/> in listed district Name: <input type="checkbox"/> pending listing <input type="checkbox"/> eligible (individually) <input type="checkbox"/> eligible (district) <input type="checkbox"/> not eligible <input type="checkbox"/> not determined	Other:	



### **ADDITIONAL INFORMATION:**

21. (cont.) History and significance. Expand box as necessary, or add continuation pages.

This one-story frame house has a medium-pitched front facing gable roof. The front facade has a door and a rectangular window. There is a front porch constructed of concrete blocks, with a hipped roof with wrought iron supports.

22. (cont.) Sources of information. Expand box as necessary, or add continuation pages.

40. (cont.) Description of environment and outbuildings. Expand box as necessary, or add continuation pages.

Permit dated 5/9/1883 for \$700 by owner Isabella Mott could be for this house or its neighbor at 6107 or 6109. 1922 permit for alterations to frame dwelling (\$100) by owner C. C. Black.

41. (cont.) Further description of important architectural features. Expand box as necessary, or add continuation pages.



MISSOURI DEPARTMENT OF NATURAL RESOURCES  
STATE HISTORIC PRESERVATION OFFICE, P.O. Box 176, Jefferson City, MO 6510

**ARCHITECTURAL/HISTORIC INVENTORY FORM**

1. Survey No. SLC-AS-045-0804		2. Survey Name: Carondelet	
3. County:		4. Address (Street No.) 6106	Street (name) Pennsylvania Avenue
5. City: St. Louis City	Vicinity: <input type="checkbox"/>	6. UTM:	
7. Township/Range/Section:		8. Historic name (if known):	
9. Present/other name (if known):		10. Ownership: <input type="checkbox"/> Private <input type="checkbox"/> Public	
11a. Historic use (if known): dwelling		11b. Current use: dwelling	

**HISTORICAL INFORMATION**

12. Construction date: 1893	15. Architect:	18. Previously surveyed? <input type="checkbox"/> Cite survey name in box 22 cont. (page 3)
13. Significant date/period:	16. Builder/contractor:	19. On National Register? <input type="checkbox"/> indiv. <input type="checkbox"/> district Cite nomination name in box 22 cont. (page 3)
14. Area(s) of significance:	17. Original or significant owner: Dora M. Delabor	20. National Register eligible? <input type="checkbox"/> individually eligible <input type="checkbox"/> district potential C <input type="checkbox"/> NC <input type="checkbox"/> <input type="checkbox"/> not eligible <input type="checkbox"/> not determined
21. History and significance on continuation page. <input type="checkbox"/>		22. Sources of information on continuation page. <input type="checkbox"/>

**ARCHITECTURAL INFORMATION**

23. Category of property: <input type="checkbox"/> building(s) <input type="checkbox"/> site <input type="checkbox"/> structure <input type="checkbox"/> object	30. Roof material: asphalt	37. Windows: <input type="checkbox"/> historic <input type="checkbox"/> replacement Pane arrangement:
24. Vernacular or property type:	31. Chimney placement:	38. Acreage (rural): Visible from public road? <input type="checkbox"/>
25. Architectural Style: Vernacular Classical	32. Structural system:	39. Changes (describe in box 28 cont.): <input type="checkbox"/> Addition(s) Date(s): <input type="checkbox"/> Altered Date(s): <input type="checkbox"/> Moved Date(s): <input type="checkbox"/> Other Date(s):
26. Plan shape:	33. Ext. wall cladding: frame	Endangered by:
27. Number of stories: 1.5	34. Foundation material: stone	40. Number of outbuildings (describe in box 40 cont.):
28. Number of bays (1st floor): 1	35. Basement type:	41. Further description of building features and associated resources on continuation page. <input type="checkbox"/>
29. Roof type: gable	36. Front porch type/placement:	

**OTHER**

42. Current owner/address:	43. Form prepared by (name and org.): Landmarks Association of St. Louis	44. Survey date: 2006
		45. Date of revisions:

**FOR SHPO USE:**

Date entered in inventory:	Level of survey <input type="checkbox"/> reconnaissance <input type="checkbox"/> intensive	Additional research needed? <input type="checkbox"/> yes <input type="checkbox"/> no
National Register Status <input type="checkbox"/> listed <input type="checkbox"/> in listed district Name: <input type="checkbox"/> pending listing <input type="checkbox"/> eligible (individually) <input type="checkbox"/> eligible (district) <input type="checkbox"/> not eligible <input type="checkbox"/> not determined	Other:	



**ARCHITECTURAL/HISTORIC INVENTORY FORM**

---

SLC-AS-045-0804

Page 2

**ADDITIONAL INFORMATION:**

21. (cont.) History and significance. Expand box as necessary, or add continuation pages.

This 1.5 story frame house has a front facing gable roof. There is a large square window with multiple panes. On the south side of the house is a small shed roof porch addition, with a rectangular window on the street facade. The entire house is covered in asbestos siding.

22. (cont.) Sources of information. Expand box as necessary, or add continuation pages.

40. (cont.) Description of environment and outbuildings. Expand box as necessary, or add continuation pages.

Building permit # A-753. Street numbering certificate dated 10/17/1898.

41. (cont.) Further description of important architectural features. Expand box as necessary, or add continuation pages.

There is one non-contributing garage, with asphalt siding, and a gable roof.



MISSOURI DEPARTMENT OF NATURAL RESOURCES  
STATE HISTORIC PRESERVATION OFFICE, P.O. Box 176, Jefferson City, MO 6510

**ARCHITECTURAL/HISTORIC INVENTORY FORM**

1. Survey No. SLC-AS-045-0805		2. Survey Name: Carondelet	
3. County:		4. Address (Street No.) 6107	Street (name) Pennsylvania Avenue
5. City: St. Louis City	Vicinity: <input type="checkbox"/>	6. UTM:	
8. Historic name (if known):		9. Present/other name (if known):	
10. Ownership: <input type="checkbox"/> Private <input type="checkbox"/> Public		11a. Historic use (if known): dwelling	11b. Current use: dwelling

**HISTORICAL INFORMATION**

12. Construction date: c. 1885	15. Architect:	18. Previously surveyed? <input type="checkbox"/> Cite survey name in box 22 cont. (page 3)
13. Significant date/period:	16. Builder/contractor:	19. On National Register? <input type="checkbox"/> indiv. <input type="checkbox"/> district Cite nomination name in box 22 cont. (page 3)
14. Area(s) of significance:	17. Original or significant owner:	20. National Register eligible? <input type="checkbox"/> individually eligible <input type="checkbox"/> district potential C <input type="checkbox"/> NC <input type="checkbox"/> <input type="checkbox"/> not eligible <input type="checkbox"/> not determined
21. History and significance on continuation page. <input type="checkbox"/>		22. Sources of information on continuation page. <input type="checkbox"/>

**ARCHITECTURAL INFORMATION**

23. Category of property: <input type="checkbox"/> building(s) <input type="checkbox"/> site <input type="checkbox"/> structure <input type="checkbox"/> object	30. Roof material: asphalt	37. Windows: <input type="checkbox"/> historic <input type="checkbox"/> replacement Pane arrangement:
24. Vernacular or property type:	31. Chimney placement:	38. Acreage (rural): Visible from public road? <input type="checkbox"/>
25. Architectural Style: Vernacular Classical	32. Structural system:	39. Changes (describe in box 28 cont.): <input type="checkbox"/> Addition(s) Date(s): <input type="checkbox"/> Altered Date(s): <input type="checkbox"/> Moved Date(s): <input type="checkbox"/> Other Date(s):
26. Plan shape:	33. Ext. wall cladding: frame	Endangered by:
27. Number of stories: 1	34. Foundation material: stone	40. Number of outbuildings (describe in box 40 cont.):
28. Number of bays (1st floor): 1	35. Basement type:	41. Further description of building features and associated resources on continuation page. <input type="checkbox"/>
29. Roof type: gable	36. Front porch type/placement:	

**OTHER**

42. Current owner/address:	43. Form prepared by (name and org.): Landmarks Association of St. Louis	44. Survey date: 2006
		45. Date of revisions:

**FOR SHPO USE:**

Date entered in inventory:	Level of survey <input type="checkbox"/> reconnaissance <input type="checkbox"/> intensive	Additional research needed? <input type="checkbox"/> yes <input type="checkbox"/> no
National Register Status <input type="checkbox"/> listed <input type="checkbox"/> in listed district Name: <input type="checkbox"/> pending listing <input type="checkbox"/> eligible (individually) <input type="checkbox"/> eligible (district) <input type="checkbox"/> not eligible <input type="checkbox"/> not determined	Other:	



**ARCHITECTURAL/HISTORIC INVENTORY FORM**

---

SLC-AS-045-0805

Page 2

**ADDITIONAL INFORMATION:**

21. (cont.) History and significance. Expand box as necessary, or add continuation pages.

This one-story frame house has a low-pitched hipped roof. The front facade has a door and a single window. They are sheltered by a hipped roof front porch with wooden supports and a stone foundation. There is a central brick chimney.

22. (cont.) Sources of information. Expand box as necessary, or add continuation pages.

40. (cont.) Description of environment and outbuildings. Expand box as necessary, or add continuation pages.

Permit dated 5/9/1883 for \$700 by owner Isabella Mott could be for this house or its neighbor at 6105 or 6109. Permit dated 10/9/1935 for \$175 alterations by owner Mr. Panyard.

41. (cont.) Further description of important architectural features. Expand box as necessary, or add continuation pages.



MISSOURI DEPARTMENT OF NATURAL RESOURCES  
STATE HISTORIC PRESERVATION OFFICE, P.O. Box 176, Jefferson City, MO 6510

**ARCHITECTURAL/HISTORIC INVENTORY FORM**

1. Survey No. SLC-AS-045-0806		2. Survey Name: Carondelet	
3. County:		4. Address (Street No.) 6109	Street (name) Pennsylvania Avenue
5. City: St. Louis City	Vicinity: <input type="checkbox"/>	6. UTM:	
8. Historic name (if known):		9. Present/other name (if known):	
10. Ownership: <input type="checkbox"/> Private <input type="checkbox"/> Public		11a. Historic use (if known): dwelling	11b. Current use: dwelling

**HISTORICAL INFORMATION**

12. Construction date: c. 1885	15. Architect:	18. Previously surveyed? <input type="checkbox"/> Cite survey name in box 22 cont. (page 3)
13. Significant date/period:	16. Builder/contractor:	19. On National Register? <input type="checkbox"/> indiv. <input type="checkbox"/> district Cite nomination name in box 22 cont. (page 3)
14. Area(s) of significance:	17. Original or significant owner:	20. National Register eligible? <input type="checkbox"/> individually eligible <input type="checkbox"/> district potential C <input type="checkbox"/> NC <input type="checkbox"/> <input type="checkbox"/> not eligible <input type="checkbox"/> not determined
21. History and significance on continuation page. <input type="checkbox"/>		22. Sources of information on continuation page. <input type="checkbox"/>

**ARCHITECTURAL INFORMATION**

23. Category of property: <input type="checkbox"/> building(s) <input type="checkbox"/> site <input type="checkbox"/> structure <input type="checkbox"/> object	30. Roof material: asphalt	37. Windows: <input type="checkbox"/> historic <input type="checkbox"/> replacement Pane arrangement:
24. Vernacular or property type:	31. Chimney placement:	38. Acreage (rural): Visible from public road? <input type="checkbox"/>
25. Architectural Style: Vernacular Classical	32. Structural system:	39. Changes (describe in box 28 cont.): <input type="checkbox"/> Addition(s) Date(s): <input type="checkbox"/> Altered Date(s): <input type="checkbox"/> Moved Date(s): <input type="checkbox"/> Other Date(s):
26. Plan shape:	33. Ext. wall cladding: frame	Endangered by:
27. Number of stories: 1	34. Foundation material: stone	40. Number of outbuildings (describe in box 40 cont.):
28. Number of bays (1st floor): 1	35. Basement type:	41. Further description of building features and associated resources on continuation page. <input type="checkbox"/>
29. Roof type: gable	36. Front porch type/placement:	

**OTHER**

42. Current owner/address:	43. Form prepared by (name and org.): Landmarks Association of St. Louis	44. Survey date: 2006
		45. Date of revisions:

**FOR SHPO USE:**

Date entered in inventory:	Level of survey <input type="checkbox"/> reconnaissance <input type="checkbox"/> intensive	Additional research needed? <input type="checkbox"/> yes <input type="checkbox"/> no
National Register Status <input type="checkbox"/> listed <input type="checkbox"/> in listed district Name: <input type="checkbox"/> pending listing <input type="checkbox"/> eligible (individually) <input type="checkbox"/> eligible (district) <input type="checkbox"/> not eligible <input type="checkbox"/> not determined	Other:	



## ADDITIONAL INFORMATION:

21. (cont.) History and significance. Expand box as necessary, or add continuation pages.

This one-story frame house has a low-pitched front facing gable roof. There is a front porch with a shed roof and metal supports. It shelters a door on the left and a window with non-functioning shutters on the right.

22. (cont.) Sources of information. Expand box as necessary, or add continuation pages.

40. (cont.) Description of environment and outbuildings. Expand box as necessary, or add continuation pages.

Permit dated 5/9/1883 for \$700 by owner Isabella Mott could be for this house or its neighbor at 6105 or 6103. Permit dated 12/15/1961 for "general repairs to frame building to place in safe condition" for \$500 by owners Jim Stephens and Charlene Stephens.

41. (cont.) Further description of important architectural features. Expand box as necessary, or add continuation pages.





MISSOURI DEPARTMENT OF NATURAL RESOURCES  
STATE HISTORIC PRESERVATION OFFICE, P.O. Box 176, Jefferson City, MO 6510

**ARCHITECTURAL/HISTORIC INVENTORY FORM**

1. Survey No. SLC-AS-045-0807		2. Survey Name: Carondelet	
3. County:		4. Address (Street No.) 6110	Street (name) Pennsylvania Avenue
5. City: St. Louis City	Vicinity: <input type="checkbox"/>	6. UTM:	
8. Historic name (if known):		9. Present/other name (if known):	
10. Ownership: <input type="checkbox"/> Private <input type="checkbox"/> Public		11a. Historic use (if known): dwelling	11b. Current use: dwelling

**HISTORICAL INFORMATION**

12. Construction date: 1892	15. Architect:	18. Previously surveyed? <input type="checkbox"/> Cite survey name in box 22 cont. (page 3)
13. Significant date/period:	16. Builder/contractor:	19. On National Register? <input type="checkbox"/> indiv. <input type="checkbox"/> district Cite nomination name in box 22 cont. (page 3)
14. Area(s) of significance:	17. Original or significant owner: Geo. M. Younger	20. National Register eligible? <input type="checkbox"/> individually eligible <input type="checkbox"/> district potential C <input type="checkbox"/> NC <input type="checkbox"/> <input type="checkbox"/> not eligible <input type="checkbox"/> not determined
21. History and significance on continuation page. <input type="checkbox"/>		22. Sources of information on continuation page. <input type="checkbox"/>

**ARCHITECTURAL INFORMATION**

23. Category of property: <input type="checkbox"/> building(s) <input type="checkbox"/> site <input type="checkbox"/> structure <input type="checkbox"/> object	30. Roof material: asphalt	37. Windows: <input type="checkbox"/> historic <input type="checkbox"/> replacement Pane arrangement:
24. Vernacular or property type:	31. Chimney placement:	38. Acreage (rural): Visible from public road? <input type="checkbox"/>
25. Architectural Style: Vernacular Classical	32. Structural system:	39. Changes (describe in box 28 cont.): <input type="checkbox"/> Addition(s) Date(s): <input type="checkbox"/> Altered Date(s): <input type="checkbox"/> Moved Date(s): <input type="checkbox"/> Other Date(s):
26. Plan shape:	33. Ext. wall cladding: frame	Endangered by:
27. Number of stories: 1	34. Foundation material: stone	40. Number of outbuildings (describe in box 40 cont.):
28. Number of bays (1st floor): 1	35. Basement type:	41. Further description of building features and associated resources on continuation page. <input type="checkbox"/>
29. Roof type: gable	36. Front porch type/placement:	

**OTHER**

42. Current owner/address:	43. Form prepared by (name and org.): Landmarks Association of St. Louis	44. Survey date: 2006
		45. Date of revisions:

**FOR SHPO USE:**

Date entered in inventory:	Level of survey <input checked="" type="checkbox"/> reconnaissance <input type="checkbox"/> intensive	Additional research needed? <input type="checkbox"/> yes <input type="checkbox"/> no
National Register Status <input type="checkbox"/> listed <input type="checkbox"/> in listed district Name: <input type="checkbox"/> pending listing <input type="checkbox"/> eligible (individually) <input type="checkbox"/> eligible (district) <input type="checkbox"/> not eligible <input type="checkbox"/> not determined	Other:	



### ADDITIONAL INFORMATION:

21. (cont.) History and significance. Expand box as necessary, or add continuation pages.

This one-story frame house has a medium-pitched roof with a front facing gable. The front facade has a paired window with mullion, that is obscured by a metal awning. The entrance is on the south side. There is a central interior brick chimney. The entire house is covered with asbestos siding, with simulated masonry below the window.

22. (cont.) Sources of information. Expand box as necessary, or add continuation pages.

40. (cont.) Description of environment and outbuildings. Expand box as necessary, or add continuation pages.

No permit number. Frame kitchen addition in 1899 (\$100) by owner Geo. M. Younger.

41. (cont.) Further description of important architectural features. Expand box as necessary, or add continuation pages.



MISSOURI DEPARTMENT OF NATURAL RESOURCES  
STATE HISTORIC PRESERVATION OFFICE, P.O. Box 176, Jefferson City, MO 6510

**ARCHITECTURAL/HISTORIC INVENTORY FORM**

1. Survey No. SLC-AS-045-0808		2. Survey Name: Carondelet	
3. County:		4. Address (Street No.) 6111-13	Street (name) Pennsylvania Avenue
5. City: St. Louis City	Vicinity: <input type="checkbox"/>	6. UTM:	
8. Historic name (if known):		9. Present/other name (if known):	
10. Ownership: <input type="checkbox"/> Private <input type="checkbox"/> Public		11a. Historic use (if known): dwelling	11b. Current use: dwelling

**HISTORICAL INFORMATION**

12. Construction date: c. 1875	15. Architect:	18. Previously surveyed? <input type="checkbox"/> Cite survey name in box 22 cont. (page 3)
13. Significant date/period:	16. Builder/contractor:	19. On National Register? <input type="checkbox"/> indiv. <input type="checkbox"/> district Cite nomination name in box 22 cont. (page 3)
14. Area(s) of significance:	17. Original or significant owner:	20. National Register eligible? <input type="checkbox"/> individually eligible <input type="checkbox"/> district potential C <input type="checkbox"/> NC <input type="checkbox"/> <input type="checkbox"/> not eligible <input type="checkbox"/> not determined
21. History and significance on continuation page. <input type="checkbox"/>		22. Sources of information on continuation page. <input type="checkbox"/>

**ARCHITECTURAL INFORMATION**

23. Category of property: <input type="checkbox"/> building(s) <input type="checkbox"/> site <input type="checkbox"/> structure <input type="checkbox"/> object	30. Roof material: asphalt	37. Windows: <input type="checkbox"/> historic <input type="checkbox"/> replacement Pane arrangement:
24. Vernacular or property type:	31. Chimney placement:	38. Acreage (rural): Visible from public road? <input type="checkbox"/>
25. Architectural Style: Federal	32. Structural system:	39. Changes (describe in box 28 cont.): <input type="checkbox"/> Addition(s) Date(s): <input type="checkbox"/> Altered Date(s): <input type="checkbox"/> Moved Date(s): <input type="checkbox"/> Other Date(s):
26. Plan shape:	33. Ext. wall cladding: frame	Endangered by:
27. Number of stories: 2	34. Foundation material: stone	40. Number of outbuildings (describe in box 40 cont.):
28. Number of bays (1st floor): 3	35. Basement type:	41. Further description of building features and associated resources on continuation page. <input type="checkbox"/>
29. Roof type: gable	36. Front porch type/placement:	

**OTHER**

42. Current owner/address:	43. Form prepared by (name and org.): Landmarks Association of St. Louis	44. Survey date: 2006
		45. Date of revisions:

**FOR SHPO USE:**

Date entered in inventory:	Level of survey <input type="checkbox"/> reconnaissance <input type="checkbox"/> intensive	Additional research needed? <input type="checkbox"/> yes <input type="checkbox"/> no
National Register Status <input type="checkbox"/> listed <input type="checkbox"/> in listed district Name: <input type="checkbox"/> pending listing <input type="checkbox"/> eligible (individually) <input type="checkbox"/> eligible (district) <input type="checkbox"/> not eligible <input type="checkbox"/> not determined	Other:	



**ARCHITECTURAL/HISTORIC INVENTORY FORM**

SLC-AS-045-0808

Page 2

**ADDITIONAL INFORMATION:**

21. (cont.) History and significance. Expand box as necessary, or add continuation pages.

This two-story frame house has a side gable roof. Two central interior chimneys are visible. The first floor has a slightly left of center front door, sheltered by a gable roof front porch on wrought iron supports. There are three single windows with non-functioning shutters. At the second floor are five single windows with non-functioning shutters. The entire house is clad in vinyl siding.

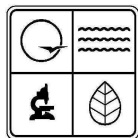
22. (cont.) Sources of information. Expand box as necessary, or add continuation pages.

40. (cont.) Description of environment and outbuildings. Expand box as necessary, or add continuation pages.

House appears to be on 1883 Hopkins map. Permit from 8/14/1908 to "move frame dwelling" for \$45 by owner Minnie Setic (Sepic?) and architect Southern Construction Co.

41. (cont.) Further description of important architectural features. Expand box as necessary, or add continuation pages.

At the rear is a contributing frame house, with a central chimney and a side gabled roof. It is covered in vinyl siding.



MISSOURI DEPARTMENT OF NATURAL RESOURCES  
STATE HISTORIC PRESERVATION OFFICE, P.O. Box 176, Jefferson City, MO 6510

**ARCHITECTURAL/HISTORIC INVENTORY FORM**

1. Survey No. SLC-AS-045-0809		2. Survey Name: Carondelet	
3. County:		4. Address (Street No.) 6112	Street (name) Pennsylvania Avenue
5. City: St. Louis City	Vicinity: <input type="checkbox"/>	6. UTM:	
8. Historic name (if known):		9. Present/other name (if known):	
10. Ownership: <input type="checkbox"/> Private <input type="checkbox"/> Public		11a. Historic use (if known): dwelling	11b. Current use: dwelling

**HISTORICAL INFORMATION**

12. Construction date: 1908	15. Architect: Tim Ryan	18. Previously surveyed? <input type="checkbox"/> Cite survey name in box 22 cont. (page 3)
13. Significant date/period:	16. Builder/contractor:	19. On National Register? <input type="checkbox"/> indiv. <input type="checkbox"/> district Cite nomination name in box 22 cont. (page 3)
14. Area(s) of significance:	17. Original or significant owner: Tim Ryan	20. National Register eligible? <input type="checkbox"/> individually eligible <input type="checkbox"/> district potential C <input type="checkbox"/> NC <input type="checkbox"/> <input type="checkbox"/> not eligible <input type="checkbox"/> not determined
21. History and significance on continuation page. <input type="checkbox"/>		22. Sources of information on continuation page. <input type="checkbox"/>

**ARCHITECTURAL INFORMATION**

23. Category of property: <input type="checkbox"/> building(s) <input type="checkbox"/> site <input type="checkbox"/> structure <input type="checkbox"/> object	30. Roof material: asphalt	37. Windows: <input type="checkbox"/> historic <input type="checkbox"/> replacement Pane arrangement:
24. Vernacular or property type:	31. Chimney placement:	38. Acreage (rural): Visible from public road? <input type="checkbox"/>
25. Architectural Style: Romanesque Revival	32. Structural system:	39. Changes (describe in box 28 cont.): <input type="checkbox"/> Addition(s) Date(s): <input type="checkbox"/> Altered Date(s): <input type="checkbox"/> Moved Date(s): <input type="checkbox"/> Other Date(s):
26. Plan shape:	33. Ext. wall cladding: brick	Endangered by:
27. Number of stories: 1	34. Foundation material: stone	40. Number of outbuildings (describe in box 40 cont.):
28. Number of bays (1st floor): 1	35. Basement type:	41. Further description of building features and associated resources on continuation page. <input type="checkbox"/>
29. Roof type: flat	36. Front porch type/placement:	

**OTHER**

42. Current owner/address:	43. Form prepared by (name and org.): Landmarks Association of St. Louis	44. Survey date: 2006
		45. Date of revisions:

**FOR SHPO USE:**

Date entered in inventory:	Level of survey <input type="checkbox"/> reconnaissance <input type="checkbox"/> intensive	Additional research needed? <input type="checkbox"/> yes <input type="checkbox"/> no
National Register Status <input type="checkbox"/> listed <input type="checkbox"/> in listed district Name: <input type="checkbox"/> pending listing <input type="checkbox"/> eligible (individually) <input type="checkbox"/> eligible (district) <input type="checkbox"/> not eligible <input type="checkbox"/> not determined	Other:	



## ADDITIONAL INFORMATION:

21. (cont.) History and significance. Expand box as necessary, or add continuation pages.

This one-story brick house has a flat roof with a shaped parapet that has a central triangular pediment. The cornice has brick corbelling. The one opening on the front facade is a round arched window with a brick archivolt and stone sill. The entrance to the house is on the south side.

22. (cont.) Sources of information. Expand box as necessary, or add continuation pages.

40. (cont.) Description of environment and outbuildings. Expand box as necessary, or add continuation pages.

Building permit # F-6584. Couldn't find daily record.

41. (cont.) Further description of important architectural features. Expand box as necessary, or add continuation pages.



MISSOURI DEPARTMENT OF NATURAL RESOURCES  
STATE HISTORIC PRESERVATION OFFICE, P.O. Box 176, Jefferson City, MO 6510

**ARCHITECTURAL/HISTORIC INVENTORY FORM**

1. Survey No. SLC-AS-045-0810		2. Survey Name: Carondelet	
3. County:		4. Address (Street No.) 6114-16	Street (name) Pennsylvania Avenue
5. City: St. Louis City	Vicinity: <input type="checkbox"/>	6. UTM:	
8. Historic name (if known):		9. Present/other name (if known):	
10. Ownership: <input type="checkbox"/> Private <input type="checkbox"/> Public		11a. Historic use (if known): dwelling and store	11b. Current use: dwelling

**HISTORICAL INFORMATION**

12. Construction date: 1900	15. Architect:	18. Previously surveyed? <input type="checkbox"/> Cite survey name in box 22 cont. (page 3)
13. Significant date/period:	16. Builder/contractor: J. V. Kinney	19. On National Register? <input type="checkbox"/> indiv. <input type="checkbox"/> district Cite nomination name in box 22 cont. (page 3)
14. Area(s) of significance:	17. Original or significant owner: Conrad Becker	20. National Register eligible? <input type="checkbox"/> individually eligible <input type="checkbox"/> district potential C <input type="checkbox"/> NC <input type="checkbox"/> <input type="checkbox"/> not eligible <input type="checkbox"/> not determined
21. History and significance on continuation page. <input type="checkbox"/>		22. Sources of information on continuation page. <input type="checkbox"/>

**ARCHITECTURAL INFORMATION**

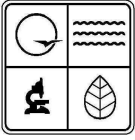
23. Category of property: <input type="checkbox"/> building(s) <input type="checkbox"/> site <input type="checkbox"/> structure <input type="checkbox"/> object	30. Roof material: asphalt	37. Windows: <input type="checkbox"/> historic <input type="checkbox"/> replacement Pane arrangement:
24. Vernacular or property type:	31. Chimney placement:	38. Acreage (rural): Visible from public road? <input type="checkbox"/>
25. Architectural Style: Late 19th and Early 20th Century Re	32. Structural system:	39. Changes (describe in box 28 cont.): <input type="checkbox"/> Addition(s) Date(s): <input type="checkbox"/> Altered Date(s): <input type="checkbox"/> Moved Date(s): <input type="checkbox"/> Other Date(s):
26. Plan shape:	33. Ext. wall cladding: brick	Endangered by:
27. Number of stories: 1	34. Foundation material: stone	
28. Number of bays (1st floor): 2	35. Basement type:	40. Number of outbuildings (describe in box 40 cont.):
29. Roof type: flat	36. Front porch type/placement:	41. Further description of building features and associated resources on continuation page. <input type="checkbox"/>

**OTHER**

42. Current owner/address:	43. Form prepared by (name and org.): Landmarks Association of St. Louis	44. Survey date: 2006
		45. Date of revisions:

**FOR SHPO USE:**

Date entered in inventory:	Level of survey <input type="checkbox"/> reconnaissance <input type="checkbox"/> intensive	Additional research needed? <input type="checkbox"/> yes <input type="checkbox"/> no
National Register Status <input type="checkbox"/> listed <input type="checkbox"/> in listed district Name: <input type="checkbox"/> pending listing <input type="checkbox"/> eligible (individually) <input type="checkbox"/> eligible (district) <input type="checkbox"/> not eligible <input type="checkbox"/> not determined	Other:	



**ARCHITECTURAL/HISTORIC INVENTORY FORM**

SLC-AS-045-0810

Page 2

**ADDITIONAL INFORMATION:**

21. (cont.) History and significance. Expand box as necessary, or add continuation pages.

This one-story brick store and dwelling has a flat roof with a stepped parapet with red terra cotta coping. There is a central square stepped pediment, with square pinnacles, on the front facade. The left bay of the house is the original dwelling space, with a single one-over-one window with a stone sill and brick segmental arched lintel, and a front door with a transom. A small wooden awning with a gable roof shelters the front door. The right bay is the original storefront. The cast iron window is lintel is still in place, but the original windows have been removed and filled in with brick.

22. (cont.) Sources of information. Expand box as necessary, or add continuation pages.

40. (cont.) Description of environment and outbuildings. Expand box as necessary, or add continuation pages.

Building permit #D-2443. 1912 permit for brick addition to store and dwelling (\$1000) by owner E. Hohenstein and architect J. P. Fendler. Storefront was apparently brick in 1958 when a \$400 permit was taken out by owner Albert J. McCarty to "alter store fr. Dwelling."

41. (cont.) Further description of important architectural features. Expand box as necessary, or add continuation pages.





MISSOURI DEPARTMENT OF NATURAL RESOURCES  
STATE HISTORIC PRESERVATION OFFICE, P.O. Box 176, Jefferson City, MO 6510

**ARCHITECTURAL/HISTORIC INVENTORY FORM**

1. Survey No. SLC-AS-045-0811		2. Survey Name: Carondelet	
3. County:		4. Address (Street No.) 6120	Street (name) Pennsylvania Avenue
5. City: St. Louis City	Vicinity: <input type="checkbox"/>	6. UTM:	
8. Historic name (if known):		9. Present/other name (if known):	
10. Ownership: <input type="checkbox"/> Private <input type="checkbox"/> Public		11a. Historic use (if known): dwelling	11b. Current use: dwelling

**HISTORICAL INFORMATION**

12. Construction date: c. 1890	15. Architect:	18. Previously surveyed? <input type="checkbox"/> Cite survey name in box 22 cont. (page 3)
13. Significant date/period:	16. Builder/contractor:	19. On National Register? <input type="checkbox"/> indiv. <input type="checkbox"/> district Cite nomination name in box 22 cont. (page 3)
14. Area(s) of significance:	17. Original or significant owner:	20. National Register eligible? <input type="checkbox"/> individually eligible <input type="checkbox"/> district potential C <input type="checkbox"/> NC <input type="checkbox"/> <input type="checkbox"/> not eligible <input type="checkbox"/> not determined
21. History and significance on continuation page. <input type="checkbox"/>		22. Sources of information on continuation page. <input type="checkbox"/>

**ARCHITECTURAL INFORMATION**

23. Category of property: <input type="checkbox"/> building(s) <input type="checkbox"/> site <input type="checkbox"/> structure <input type="checkbox"/> object	30. Roof material: asphalt	37. Windows: <input type="checkbox"/> historic <input type="checkbox"/> replacement Pane arrangement:
24. Vernacular or property type:	31. Chimney placement:	38. Acreage (rural): Visible from public road? <input type="checkbox"/>
25. Architectural Style: Queen Anne	32. Structural system:	39. Changes (describe in box 28 cont.): <input type="checkbox"/> Addition(s) Date(s): <input type="checkbox"/> Altered Date(s): <input type="checkbox"/> Moved Date(s): <input type="checkbox"/> Other Date(s):
26. Plan shape:	33. Ext. wall cladding: frame	Endangered by:
27. Number of stories: 2	34. Foundation material: stone	40. Number of outbuildings (describe in box 40 cont.):
28. Number of bays (1st floor): 2	35. Basement type:	41. Further description of building features and associated resources on continuation page. <input type="checkbox"/>
29. Roof type: cross hip and gable	36. Front porch type/placement:	

**OTHER**

42. Current owner/address:	43. Form prepared by (name and org.): Landmarks Association of St. Louis	44. Survey date: 2006
		45. Date of revisions:

**FOR SHPO USE:**

Date entered in inventory:	Level of survey <input type="checkbox"/> reconnaissance <input type="checkbox"/> intensive	Additional research needed? <input type="checkbox"/> yes <input type="checkbox"/> no
National Register Status <input type="checkbox"/> listed <input type="checkbox"/> in listed district Name: <input type="checkbox"/> pending listing <input type="checkbox"/> eligible (individually) <input type="checkbox"/> eligible (district) <input type="checkbox"/> not eligible <input type="checkbox"/> not determined	Other:	



## ADDITIONAL INFORMATION:

21. (cont.) History and significance. Expand box as necessary, or add continuation pages.

This two-story frame house has a complicated roof, with a hipped roof on the main body of the house, and an intersecting front-facing gable towards Pennsylvania Ave. The gable has a pediment, and tops a single bay which has paired windows at both the first and second floor. The second bay sits back a few feet, and includes the front door, which is sheltered by a shed roof porch with wrought iron supports. Above the porch, there is a single one-over-one window at the second floor. The house is covered in vinyl siding.

22. (cont.) Sources of information. Expand box as necessary, or add continuation pages.

40. (cont.) Description of environment and outbuildings. Expand box as necessary, or add continuation pages.

No permit found.

41. (cont.) Further description of important architectural features. Expand box as necessary, or add continuation pages.



MISSOURI DEPARTMENT OF NATURAL RESOURCES  
STATE HISTORIC PRESERVATION OFFICE, P.O. Box 176, Jefferson City, MO 6510

**ARCHITECTURAL/HISTORIC INVENTORY FORM**

1. Survey No. SLC-AS-045-0812		2. Survey Name: Carondelet	
3. County:		4. Address (Street No.) 6208	Street (name) Pennsylvania Avenue
5. City: St. Louis City	Vicinity: <input type="checkbox"/>	6. UTM:	
7. Township/Range/Section:		8. Historic name (if known):	
9. Present/other name (if known):		10. Ownership: <input type="checkbox"/> Private <input type="checkbox"/> Public	
11a. Historic use (if known):		11b. Current use:	

**HISTORICAL INFORMATION**

12. Construction date:	15. Architect:	18. Previously surveyed? <input type="checkbox"/> Cite survey name in box 22 cont. (page 3)
13. Significant date/period:	16. Builder/contractor:	19. On National Register? <input type="checkbox"/> indiv. <input type="checkbox"/> district Cite nomination name in box 22 cont. (page 3)
14. Area(s) of significance:	17. Original or significant owner:	20. National Register eligible? <input type="checkbox"/> individually eligible <input type="checkbox"/> district potential C <input type="checkbox"/> NC <input type="checkbox"/> <input type="checkbox"/> not eligible <input type="checkbox"/> not determined
21. History and significance on continuation page. <input type="checkbox"/>		22. Sources of information on continuation page. <input type="checkbox"/>

**ARCHITECTURAL INFORMATION**

23. Category of property: <input type="checkbox"/> building(s) <input type="checkbox"/> site <input type="checkbox"/> structure <input type="checkbox"/> object	30. Roof material:	37. Windows: <input type="checkbox"/> historic <input type="checkbox"/> replacement Pane arrangement:
24. Vernacular or property type:	31. Chimney placement:	38. Acreage (rural): Visible from public road? <input type="checkbox"/>
25. Architectural Style:	32. Structural system:	39. Changes (describe in box 28 cont.): <input type="checkbox"/> Addition(s) Date(s): <input type="checkbox"/> Altered Date(s): <input type="checkbox"/> Moved Date(s): <input type="checkbox"/> Other Date(s):
26. Plan shape:	33. Ext. wall cladding:	Endangered by:
27. Number of stories: 0	34. Foundation material:	40. Number of outbuildings (describe in box 40 cont.):
28. Number of bays (1st floor): 0	35. Basement type:	41. Further description of building features and associated resources on continuation page. <input type="checkbox"/>
29. Roof type:	36. Front porch type/placement:	

**OTHER**

42. Current owner/address:	43. Form prepared by (name and org.): Landmarks Association of St. Louis	44. Survey date: 2006
		45. Date of revisions:

**FOR SHPO USE:**

Date entered in inventory:	Level of survey <input type="checkbox"/> reconnaissance <input type="checkbox"/> intensive	Additional research needed? <input type="checkbox"/> yes <input type="checkbox"/> no
National Register Status <input type="checkbox"/> listed <input type="checkbox"/> in listed district Name: <input type="checkbox"/> pending listing <input type="checkbox"/> eligible (individually) <input type="checkbox"/> eligible (district) <input type="checkbox"/> not eligible <input type="checkbox"/> not determined	Other:	



**ADDITIONAL INFORMATION:**

21. (cont.) History and significance. Expand box as necessary, or add continuation pages.

22. (cont.) Sources of information. Expand box as necessary, or add continuation pages.

40. (cont.) Description of environment and outbuildings. Expand box as necessary, or add continuation pages.

1919 permit for addition to shed.

41. (cont.) Further description of important architectural features. Expand box as necessary, or add continuation pages.



MISSOURI DEPARTMENT OF NATURAL RESOURCES  
STATE HISTORIC PRESERVATION OFFICE, P.O. Box 176, Jefferson City, MO 6510

**ARCHITECTURAL/HISTORIC INVENTORY FORM**

1. Survey No. SLC-AS-045-0813		2. Survey Name: Carondelet	
3. County:		4. Address (Street No.) 6210	Street (name) Pennsylvania Avenue
5. City: St. Louis City	Vicinity: <input type="checkbox"/>	6. UTM:	
7. Township/Range/Section:		8. Historic name (if known):	
9. Present/other name (if known):		10. Ownership: <input type="checkbox"/> Private <input type="checkbox"/> Public	
11a. Historic use (if known):		11b. Current use:	

**HISTORICAL INFORMATION**

12. Construction date:	15. Architect:	18. Previously surveyed? <input type="checkbox"/> Cite survey name in box 22 cont. (page 3)
13. Significant date/period:	16. Builder/contractor:	19. On National Register? <input type="checkbox"/> indiv. <input type="checkbox"/> district Cite nomination name in box 22 cont. (page 3)
14. Area(s) of significance:	17. Original or significant owner:	20. National Register eligible? <input type="checkbox"/> individually eligible <input type="checkbox"/> district potential C <input type="checkbox"/> NC <input type="checkbox"/> <input type="checkbox"/> not eligible <input type="checkbox"/> not determined
21. History and significance on continuation page. <input type="checkbox"/>		22. Sources of information on continuation page. <input type="checkbox"/>

**ARCHITECTURAL INFORMATION**

23. Category of property: <input type="checkbox"/> building(s) <input type="checkbox"/> site <input type="checkbox"/> structure <input type="checkbox"/> object	30. Roof material:	37. Windows: <input type="checkbox"/> historic <input type="checkbox"/> replacement Pane arrangement:
24. Vernacular or property type:	31. Chimney placement:	38. Acreage (rural): Visible from public road? <input type="checkbox"/>
25. Architectural Style:	32. Structural system:	39. Changes (describe in box 28 cont.): <input type="checkbox"/> Addition(s) Date(s): <input type="checkbox"/> Altered Date(s): <input type="checkbox"/> Moved Date(s): <input type="checkbox"/> Other Date(s):
26. Plan shape:	33. Ext. wall cladding:	Endangered by:
27. Number of stories: 0	34. Foundation material:	40. Number of outbuildings (describe in box 40 cont.):
28. Number of bays (1st floor): 0	35. Basement type:	41. Further description of building features and associated resources on continuation page. <input type="checkbox"/>
29. Roof type:	36. Front porch type/placement:	

**OTHER**

42. Current owner/address:	43. Form prepared by (name and org.): Landmarks Association of St. Louis	44. Survey date: 2006
		45. Date of revisions:

**FOR SHPO USE:**

Date entered in inventory:	Level of survey <input type="checkbox"/> reconnaissance <input type="checkbox"/> intensive	Additional research needed? <input type="checkbox"/> yes <input type="checkbox"/> no
National Register Status <input type="checkbox"/> listed <input type="checkbox"/> in listed district Name: <input type="checkbox"/> pending listing <input type="checkbox"/> eligible (individually) <input type="checkbox"/> eligible (district) <input type="checkbox"/> not eligible <input type="checkbox"/> not determined	Other:	



**ADDITIONAL INFORMATION:**

- 21. (cont.) History and significance. Expand box as necessary, or add continuation pages.
- 22. (cont.) Sources of information. Expand box as necessary, or add continuation pages.
- 40. (cont.) Description of environment and outbuildings. Expand box as necessary, or add continuation pages.
- 41. (cont.) Further description of important architectural features. Expand box as necessary, or add continuation pages.



MISSOURI DEPARTMENT OF NATURAL RESOURCES  
STATE HISTORIC PRESERVATION OFFICE, P.O. Box 176, Jefferson City, MO 6510

ARCHITECTURAL/HISTORIC INVENTORY FORM

1. Survey No. SLC-AS-045-0814		2. Survey Name: Carondelet	
3. County:		4. Address (Street No.) 6212	Street (name) Pennsylvania Avenue
5. City: St. Louis City	Vicinity: <input type="checkbox"/>	6. UTM:	
7. Township/Range/Section:		8. Historic name (if known):	
9. Present/other name (if known):		10. Ownership: <input type="checkbox"/> Private <input type="checkbox"/> Public	
11a. Historic use (if known):		11b. Current use:	

HISTORICAL INFORMATION

12. Construction date:	15. Architect:	18. Previously surveyed? <input type="checkbox"/> Cite survey name in box 22 cont. (page 3)
13. Significant date/period:	16. Builder/contractor:	19. On National Register? <input type="checkbox"/> indiv. <input type="checkbox"/> district Cite nomination name in box 22 cont. (page 3)
14. Area(s) of significance:	17. Original or significant owner:	20. National Register eligible? <input type="checkbox"/> individually eligible <input type="checkbox"/> district potential C <input type="checkbox"/> NC <input type="checkbox"/> <input type="checkbox"/> not eligible <input type="checkbox"/> not determined
21. History and significance on continuation page. <input type="checkbox"/>		22. Sources of information on continuation page. <input type="checkbox"/>

ARCHITECTURAL INFORMATION

23. Category of property: <input type="checkbox"/> building(s) <input type="checkbox"/> site <input type="checkbox"/> structure <input type="checkbox"/> object	30. Roof material:	37. Windows: <input type="checkbox"/> historic <input type="checkbox"/> replacement Pane arrangement:
24. Vernacular or property type:	31. Chimney placement:	38. Acreage (rural): Visible from public road? <input type="checkbox"/>
25. Architectural Style:	32. Structural system:	39. Changes (describe in box 28 cont.): <input type="checkbox"/> Addition(s) Date(s): <input type="checkbox"/> Altered Date(s): <input type="checkbox"/> Moved Date(s): <input type="checkbox"/> Other Date(s):
26. Plan shape:	33. Ext. wall cladding:	Endangered by:
27. Number of stories: 0	34. Foundation material:	40. Number of outbuildings (describe in box 40 cont.):
28. Number of bays (1st floor): 0	35. Basement type:	41. Further description of building features and associated resources on continuation page. <input type="checkbox"/>
29. Roof type:	36. Front porch type/placement:	

OTHER

42. Current owner/address:	43. Form prepared by (name and org.): Landmarks Association of St. Louis	44. Survey date: 2006
		45. Date of revisions:

FOR SHPO USE:

Date entered in inventory:	Level of survey <input type="checkbox"/> reconnaissance <input type="checkbox"/> intensive	Additional research needed? <input type="checkbox"/> yes <input type="checkbox"/> no
National Register Status <input type="checkbox"/> listed <input type="checkbox"/> in listed district Name: <input type="checkbox"/> pending listing <input type="checkbox"/> eligible (individually) <input type="checkbox"/> eligible (district) <input type="checkbox"/> not eligible <input type="checkbox"/> not determined	Other:	



**ADDITIONAL INFORMATION:**

21. (cont.) History and significance. Expand box as necessary, or add continuation pages.

22. (cont.) Sources of information. Expand box as necessary, or add continuation pages.

40. (cont.) Description of environment and outbuildings. Expand box as necessary, or add continuation pages.

1922 permit for addition to brick dwelling for \$400.

41. (cont.) Further description of important architectural features. Expand box as necessary, or add continuation pages.





MISSOURI DEPARTMENT OF NATURAL RESOURCES  
STATE HISTORIC PRESERVATION OFFICE, P.O. Box 176, Jefferson City, MO 6510

**ARCHITECTURAL/HISTORIC INVENTORY FORM**

1. Survey No. SLC-AS-045-0815		2. Survey Name: Carondelet	
3. County:		4. Address (Street No.) 6213	Street (name) Pennsylvania Avenue
5. City: St. Louis City	Vicinity: <input type="checkbox"/>	6. UTM:	
7. Township/Range/Section:		8. Historic name (if known):	
9. Present/other name (if known):		10. Ownership: <input type="checkbox"/> Private <input type="checkbox"/> Public	
11a. Historic use (if known):		11b. Current use:	

**HISTORICAL INFORMATION**

12. Construction date:	15. Architect:	18. Previously surveyed? <input type="checkbox"/> Cite survey name in box 22 cont. (page 3)
13. Significant date/period:	16. Builder/contractor:	19. On National Register? <input type="checkbox"/> indiv. <input type="checkbox"/> district Cite nomination name in box 22 cont. (page 3)
14. Area(s) of significance:	17. Original or significant owner:	20. National Register eligible? <input type="checkbox"/> individually eligible <input type="checkbox"/> district potential C <input type="checkbox"/> NC <input type="checkbox"/> <input type="checkbox"/> not eligible <input type="checkbox"/> not determined
21. History and significance on continuation page. <input type="checkbox"/>		22. Sources of information on continuation page. <input type="checkbox"/>

**ARCHITECTURAL INFORMATION**

23. Category of property: <input type="checkbox"/> building(s) <input type="checkbox"/> site <input type="checkbox"/> structure <input type="checkbox"/> object	30. Roof material:	37. Windows: <input type="checkbox"/> historic <input type="checkbox"/> replacement Pane arrangement:
24. Vernacular or property type:	31. Chimney placement:	38. Acreage (rural): Visible from public road? <input type="checkbox"/>
25. Architectural Style:	32. Structural system:	39. Changes (describe in box 28 cont.): <input type="checkbox"/> Addition(s) Date(s): <input type="checkbox"/> Altered Date(s): <input type="checkbox"/> Moved Date(s): <input type="checkbox"/> Other Date(s):
26. Plan shape:	33. Ext. wall cladding:	Endangered by:
27. Number of stories: 0	34. Foundation material:	40. Number of outbuildings (describe in box 40 cont.):
28. Number of bays (1st floor): 0	35. Basement type:	41. Further description of building features and associated resources on continuation page. <input type="checkbox"/>
29. Roof type:	36. Front porch type/placement:	

**OTHER**

42. Current owner/address:	43. Form prepared by (name and org.): Landmarks Association of St. Louis	44. Survey date: 2006
		45. Date of revisions:

**FOR SHPO USE:**

Date entered in inventory:	Level of survey <input type="checkbox"/> reconnaissance <input type="checkbox"/> intensive	Additional research needed? <input type="checkbox"/> yes <input type="checkbox"/> no
National Register Status <input type="checkbox"/> listed <input type="checkbox"/> in listed district Name: <input type="checkbox"/> pending listing <input type="checkbox"/> eligible (individually) <input type="checkbox"/> eligible (district) <input type="checkbox"/> not eligible <input type="checkbox"/> not determined	Other:	



**ADDITIONAL INFORMATION:**

- 21. (cont.) History and significance. Expand box as necessary, or add continuation pages.
- 22. (cont.) Sources of information. Expand box as necessary, or add continuation pages.
- 40. (cont.) Description of environment and outbuildings. Expand box as necessary, or add continuation pages.
- 41. (cont.) Further description of important architectural features. Expand box as necessary, or add continuation pages.



MISSOURI DEPARTMENT OF NATURAL RESOURCES  
STATE HISTORIC PRESERVATION OFFICE, P.O. Box 176, Jefferson City, MO 6510

**ARCHITECTURAL/HISTORIC INVENTORY FORM**

1. Survey No. SLC-AS-045-0816		2. Survey Name: Carondelet	
3. County:		4. Address (Street No.) 6216	Street (name) Pennsylvania Avenue
5. City: St. Louis City	Vicinity: <input type="checkbox"/>	6. UTM:	
7. Township/Range/Section:		8. Historic name (if known):	
9. Present/other name (if known):		10. Ownership: <input type="checkbox"/> Private <input type="checkbox"/> Public	
11a. Historic use (if known):		11b. Current use:	

**HISTORICAL INFORMATION**

12. Construction date:	15. Architect:	18. Previously surveyed? <input type="checkbox"/> Cite survey name in box 22 cont. (page 3)
13. Significant date/period:	16. Builder/contractor:	19. On National Register? <input type="checkbox"/> indiv. <input type="checkbox"/> district Cite nomination name in box 22 cont. (page 3)
14. Area(s) of significance:	17. Original or significant owner:	20. National Register eligible? <input type="checkbox"/> individually eligible <input type="checkbox"/> district potential C <input type="checkbox"/> NC <input type="checkbox"/> <input type="checkbox"/> not eligible <input type="checkbox"/> not determined
21. History and significance on continuation page. <input type="checkbox"/>		22. Sources of information on continuation page. <input type="checkbox"/>

**ARCHITECTURAL INFORMATION**

23. Category of property: <input type="checkbox"/> building(s) <input type="checkbox"/> site <input type="checkbox"/> structure <input type="checkbox"/> object	30. Roof material:	37. Windows: <input type="checkbox"/> historic <input type="checkbox"/> replacement Pane arrangement:
24. Vernacular or property type:	31. Chimney placement:	38. Acreage (rural): Visible from public road? <input type="checkbox"/>
25. Architectural Style:	32. Structural system:	39. Changes (describe in box 28 cont.): <input type="checkbox"/> Addition(s) Date(s): <input type="checkbox"/> Altered Date(s): <input type="checkbox"/> Moved Date(s): <input type="checkbox"/> Other Date(s):
26. Plan shape:	33. Ext. wall cladding:	Endangered by:
27. Number of stories: 0	34. Foundation material:	40. Number of outbuildings (describe in box 40 cont.):
28. Number of bays (1st floor): 0	35. Basement type:	41. Further description of building features and associated resources on continuation page. <input type="checkbox"/>
29. Roof type:	36. Front porch type/placement:	

**OTHER**

42. Current owner/address:	43. Form prepared by (name and org.): Landmarks Association of St. Louis	44. Survey date: 2006
		45. Date of revisions:

**FOR SHPO USE:**

Date entered in inventory:	Level of survey <input type="checkbox"/> reconnaissance <input type="checkbox"/> intensive	Additional research needed? <input type="checkbox"/> yes <input type="checkbox"/> no
National Register Status <input type="checkbox"/> listed <input type="checkbox"/> in listed district Name: <input type="checkbox"/> pending listing <input type="checkbox"/> eligible (individually) <input type="checkbox"/> eligible (district) <input type="checkbox"/> not eligible <input type="checkbox"/> not determined	Other:	



**ADDITIONAL INFORMATION:**

- 21. (cont.) History and significance. Expand box as necessary, or add continuation pages.
- 22. (cont.) Sources of information. Expand box as necessary, or add continuation pages.
- 40. (cont.) Description of environment and outbuildings. Expand box as necessary, or add continuation pages.
- 41. (cont.) Further description of important architectural features. Expand box as necessary, or add continuation pages.



MISSOURI DEPARTMENT OF NATURAL RESOURCES  
STATE HISTORIC PRESERVATION OFFICE, P.O. Box 176, Jefferson City, MO 6510

**ARCHITECTURAL/HISTORIC INVENTORY FORM**

1. Survey No. SLC-AS-045-0817		2. Survey Name: Carondelet	
3. County:		4. Address (Street No.) 6220	Street (name) Pennsylvania Avenue
5. City: St. Louis City	Vicinity: <input type="checkbox"/>	6. UTM:	
7. Township/Range/Section:		8. Historic name (if known):	
9. Present/other name (if known):		10. Ownership: <input type="checkbox"/> Private <input type="checkbox"/> Public	
11a. Historic use (if known):		11b. Current use:	

**HISTORICAL INFORMATION**

12. Construction date:	15. Architect:	18. Previously surveyed? <input type="checkbox"/> Cite survey name in box 22 cont. (page 3)
13. Significant date/period:	16. Builder/contractor:	19. On National Register? <input type="checkbox"/> indiv. <input type="checkbox"/> district Cite nomination name in box 22 cont. (page 3)
14. Area(s) of significance:	17. Original or significant owner:	20. National Register eligible? <input type="checkbox"/> individually eligible <input type="checkbox"/> district potential C <input type="checkbox"/> NC <input type="checkbox"/> <input type="checkbox"/> not eligible <input type="checkbox"/> not determined
21. History and significance on continuation page. <input type="checkbox"/>		22. Sources of information on continuation page. <input type="checkbox"/>

**ARCHITECTURAL INFORMATION**

23. Category of property: <input type="checkbox"/> building(s) <input type="checkbox"/> site <input type="checkbox"/> structure <input type="checkbox"/> object	30. Roof material:	37. Windows: <input type="checkbox"/> historic <input type="checkbox"/> replacement Pane arrangement:
24. Vernacular or property type:	31. Chimney placement:	38. Acreage (rural): Visible from public road? <input type="checkbox"/>
25. Architectural Style:	32. Structural system:	39. Changes (describe in box 28 cont.): <input type="checkbox"/> Addition(s) Date(s): <input type="checkbox"/> Altered Date(s): <input type="checkbox"/> Moved Date(s): <input type="checkbox"/> Other Date(s):
26. Plan shape:	33. Ext. wall cladding:	Endangered by:
27. Number of stories: 0	34. Foundation material:	40. Number of outbuildings (describe in box 40 cont.):
28. Number of bays (1st floor): 0	35. Basement type:	41. Further description of building features and associated resources on continuation page. <input type="checkbox"/>
29. Roof type:	36. Front porch type/placement:	

**OTHER**

42. Current owner/address:	43. Form prepared by (name and org.): Landmarks Association of St. Louis	44. Survey date: 2006
		45. Date of revisions:

**FOR SHPO USE:**

Date entered in inventory:	Level of survey <input type="checkbox"/> reconnaissance <input type="checkbox"/> intensive	Additional research needed? <input type="checkbox"/> yes <input type="checkbox"/> no
National Register Status <input type="checkbox"/> listed <input type="checkbox"/> in listed district Name: <input type="checkbox"/> pending listing <input type="checkbox"/> eligible (individually) <input type="checkbox"/> eligible (district) <input type="checkbox"/> not eligible <input type="checkbox"/> not determined	Other:	



**ADDITIONAL INFORMATION:**

21. (cont.) History and significance. Expand box as necessary, or add continuation pages.

22. (cont.) Sources of information. Expand box as necessary, or add continuation pages.

40. (cont.) Description of environment and outbuildings. Expand box as necessary, or add continuation pages.

1921 permit to move a frame dwelling at this address.

41. (cont.) Further description of important architectural features. Expand box as necessary, or add continuation pages.



MISSOURI DEPARTMENT OF NATURAL RESOURCES  
STATE HISTORIC PRESERVATION OFFICE, P.O. Box 176, Jefferson City, MO 6510

**ARCHITECTURAL/HISTORIC INVENTORY FORM**

1. Survey No. SLC-AS-045-0818		2. Survey Name: Carondelet	
3. County:		4. Address (Street No.) 6221-19	Street (name) Pennsylvania Avenue
5. City: St. Louis City	Vicinity: <input type="checkbox"/>	6. UTM:	
7. Township/Range/Section:		8. Historic name (if known):	
9. Present/other name (if known):		10. Ownership: <input type="checkbox"/> Private <input type="checkbox"/> Public	
11a. Historic use (if known):		11b. Current use:	

**HISTORICAL INFORMATION**

12. Construction date:	15. Architect:	18. Previously surveyed? <input type="checkbox"/> Cite survey name in box 22 cont. (page 3)
13. Significant date/period:	16. Builder/contractor:	19. On National Register? <input type="checkbox"/> indiv. <input type="checkbox"/> district Cite nomination name in box 22 cont. (page 3)
14. Area(s) of significance:	17. Original or significant owner:	20. National Register eligible? <input type="checkbox"/> individually eligible <input type="checkbox"/> district potential C <input type="checkbox"/> NC <input type="checkbox"/> <input type="checkbox"/> not eligible <input type="checkbox"/> not determined
21. History and significance on continuation page. <input type="checkbox"/>		22. Sources of information on continuation page. <input type="checkbox"/>

**ARCHITECTURAL INFORMATION**

23. Category of property: <input type="checkbox"/> building(s) <input type="checkbox"/> site <input type="checkbox"/> structure <input type="checkbox"/> object	30. Roof material:	37. Windows: <input type="checkbox"/> historic <input type="checkbox"/> replacement Pane arrangement:
24. Vernacular or property type:	31. Chimney placement:	38. Acreage (rural): Visible from public road? <input type="checkbox"/>
25. Architectural Style:	32. Structural system:	39. Changes (describe in box 28 cont.): <input type="checkbox"/> Addition(s) Date(s): <input type="checkbox"/> Altered Date(s): <input type="checkbox"/> Moved Date(s): <input type="checkbox"/> Other Date(s):
26. Plan shape:	33. Ext. wall cladding:	Endangered by:
27. Number of stories: 0	34. Foundation material:	40. Number of outbuildings (describe in box 40 cont.):
28. Number of bays (1st floor): 0	35. Basement type:	41. Further description of building features and associated resources on continuation page. <input type="checkbox"/>
29. Roof type:	36. Front porch type/placement:	

**OTHER**

42. Current owner/address:	43. Form prepared by (name and org.): Landmarks Association of St. Louis	44. Survey date: 2006
		45. Date of revisions:

**FOR SHPO USE:**

Date entered in inventory:	Level of survey <input type="checkbox"/> reconnaissance <input type="checkbox"/> intensive	Additional research needed? <input type="checkbox"/> yes <input type="checkbox"/> no
National Register Status <input type="checkbox"/> listed <input type="checkbox"/> in listed district Name: <input type="checkbox"/> pending listing <input type="checkbox"/> eligible (individually) <input type="checkbox"/> eligible (district) <input type="checkbox"/> not eligible <input type="checkbox"/> not determined	Other:	



**ADDITIONAL INFORMATION:**

- 21. (cont.) History and significance. Expand box as necessary, or add continuation pages.
- 22. (cont.) Sources of information. Expand box as necessary, or add continuation pages.
- 40. (cont.) Description of environment and outbuildings. Expand box as necessary, or add continuation pages.
- 41. (cont.) Further description of important architectural features. Expand box as necessary, or add continuation pages.





MISSOURI DEPARTMENT OF NATURAL RESOURCES  
STATE HISTORIC PRESERVATION OFFICE, P.O. Box 176, Jefferson City, MO 6510

**ARCHITECTURAL/HISTORIC INVENTORY FORM**

1. Survey No. SLC-AS-045-0819		2. Survey Name: Carondelet	
3. County:		4. Address (Street No.) 6222-24	Street (name) Pennsylvania Avenue
5. City: St. Louis City	Vicinity: <input type="checkbox"/>	6. UTM:	
7. Township/Range/Section:		8. Historic name (if known):	
9. Present/other name (if known):		10. Ownership: <input type="checkbox"/> Private <input type="checkbox"/> Public	
11a. Historic use (if known):		11b. Current use:	

**HISTORICAL INFORMATION**

12. Construction date:	15. Architect:	18. Previously surveyed? <input type="checkbox"/> Cite survey name in box 22 cont. (page 3)
13. Significant date/period:	16. Builder/contractor:	19. On National Register? <input type="checkbox"/> indiv. <input type="checkbox"/> district Cite nomination name in box 22 cont. (page 3)
14. Area(s) of significance:	17. Original or significant owner:	20. National Register eligible? <input type="checkbox"/> individually eligible <input type="checkbox"/> district potential C <input type="checkbox"/> NC <input type="checkbox"/> <input type="checkbox"/> not eligible <input type="checkbox"/> not determined
21. History and significance on continuation page. <input type="checkbox"/>		22. Sources of information on continuation page. <input type="checkbox"/>

**ARCHITECTURAL INFORMATION**

23. Category of property: <input type="checkbox"/> building(s) <input type="checkbox"/> site <input type="checkbox"/> structure <input type="checkbox"/> object	30. Roof material:	37. Windows: <input type="checkbox"/> historic <input type="checkbox"/> replacement Pane arrangement:
24. Vernacular or property type:	31. Chimney placement:	38. Acreage (rural): Visible from public road? <input type="checkbox"/>
25. Architectural Style:	32. Structural system:	39. Changes (describe in box 28 cont.): <input type="checkbox"/> Addition(s) Date(s): <input type="checkbox"/> Altered Date(s): <input type="checkbox"/> Moved Date(s): <input type="checkbox"/> Other Date(s):
26. Plan shape:	33. Ext. wall cladding:	Endangered by:
27. Number of stories: 0	34. Foundation material:	40. Number of outbuildings (describe in box 40 cont.):
28. Number of bays (1st floor): 0	35. Basement type:	41. Further description of building features and associated resources on continuation page. <input type="checkbox"/>
29. Roof type:	36. Front porch type/placement:	

**OTHER**

42. Current owner/address:	43. Form prepared by (name and org.): Landmarks Association of St. Louis	44. Survey date: 2006
		45. Date of revisions:

**FOR SHPO USE:**

Date entered in inventory:	Level of survey <input type="checkbox"/> reconnaissance <input type="checkbox"/> intensive	Additional research needed? <input type="checkbox"/> yes <input type="checkbox"/> no
National Register Status <input type="checkbox"/> listed <input type="checkbox"/> in listed district Name: <input type="checkbox"/> pending listing <input type="checkbox"/> eligible (individually) <input type="checkbox"/> eligible (district) <input type="checkbox"/> not eligible <input type="checkbox"/> not determined	Other:	



**ADDITIONAL INFORMATION:**

- 21. (cont.) History and significance. Expand box as necessary, or add continuation pages.
- 22. (cont.) Sources of information. Expand box as necessary, or add continuation pages.
- 40. (cont.) Description of environment and outbuildings. Expand box as necessary, or add continuation pages.
- 41. (cont.) Further description of important architectural features. Expand box as necessary, or add continuation pages.



MISSOURI DEPARTMENT OF NATURAL RESOURCES  
STATE HISTORIC PRESERVATION OFFICE, P.O. Box 176, Jefferson City, MO 6510

**ARCHITECTURAL/HISTORIC INVENTORY FORM**

1. Survey No. SLC-AS-045-0820		2. Survey Name: Carondelet	
3. County:		4. Address (Street No.) 6223	Street (name) Pennsylvania Avenue
5. City: St. Louis City	Vicinity: <input type="checkbox"/>	6. UTM:	
7. Township/Range/Section:		8. Historic name (if known):	
9. Present/other name (if known):		10. Ownership: <input type="checkbox"/> Private <input type="checkbox"/> Public	
11a. Historic use (if known):		11b. Current use:	

**HISTORICAL INFORMATION**

12. Construction date:	15. Architect:	18. Previously surveyed? <input type="checkbox"/> Cite survey name in box 22 cont. (page 3)
13. Significant date/period:	16. Builder/contractor:	19. On National Register? <input type="checkbox"/> indiv. <input type="checkbox"/> district Cite nomination name in box 22 cont. (page 3)
14. Area(s) of significance:	17. Original or significant owner:	20. National Register eligible? <input type="checkbox"/> individually eligible <input type="checkbox"/> district potential C <input type="checkbox"/> NC <input type="checkbox"/> <input type="checkbox"/> not eligible <input type="checkbox"/> not determined
21. History and significance on continuation page. <input type="checkbox"/>		22. Sources of information on continuation page. <input type="checkbox"/>

**ARCHITECTURAL INFORMATION**

23. Category of property: <input type="checkbox"/> building(s) <input type="checkbox"/> site <input type="checkbox"/> structure <input type="checkbox"/> object	30. Roof material:	37. Windows: <input type="checkbox"/> historic <input type="checkbox"/> replacement Pane arrangement:
24. Vernacular or property type:	31. Chimney placement:	38. Acreage (rural): Visible from public road? <input type="checkbox"/>
25. Architectural Style:	32. Structural system:	39. Changes (describe in box 28 cont.): <input type="checkbox"/> Addition(s) Date(s): <input type="checkbox"/> Altered Date(s): <input type="checkbox"/> Moved Date(s): <input type="checkbox"/> Other Date(s):
26. Plan shape:	33. Ext. wall cladding:	Endangered by:
27. Number of stories: 0	34. Foundation material:	40. Number of outbuildings (describe in box 40 cont.):
28. Number of bays (1st floor): 0	35. Basement type:	41. Further description of building features and associated resources on continuation page. <input type="checkbox"/>
29. Roof type:	36. Front porch type/placement:	

**OTHER**

42. Current owner/address:	43. Form prepared by (name and org.): Landmarks Association of St. Louis	44. Survey date: 2006
		45. Date of revisions:

**FOR SHPO USE:**

Date entered in inventory:	Level of survey <input type="checkbox"/> reconnaissance <input type="checkbox"/> intensive	Additional research needed? <input type="checkbox"/> yes <input type="checkbox"/> no
National Register Status <input type="checkbox"/> listed <input type="checkbox"/> in listed district Name: <input type="checkbox"/> pending listing <input type="checkbox"/> eligible (individually) <input type="checkbox"/> eligible (district) <input type="checkbox"/> not eligible <input type="checkbox"/> not determined	Other:	



**ARCHITECTURAL/HISTORIC INVENTORY FORM**

---

SLC-AS-045-0820

Page 2

**ADDITIONAL INFORMATION:**

- 21. (cont.) History and significance. Expand box as necessary, or add continuation pages.
- 22. (cont.) Sources of information. Expand box as necessary, or add continuation pages.
- 40. (cont.) Description of environment and outbuildings. Expand box as necessary, or add continuation pages.
- 41. (cont.) Further description of important architectural features. Expand box as necessary, or add continuation pages.



MISSOURI DEPARTMENT OF NATURAL RESOURCES  
STATE HISTORIC PRESERVATION OFFICE, P.O. Box 176, Jefferson City, MO 6510

**ARCHITECTURAL/HISTORIC INVENTORY FORM**

1. Survey No. SLC-AS-045-0821		2. Survey Name: Carondelet	
3. County:		4. Address (Street No.) 6225-27	Street (name) Pennsylvania Avenue
5. City: St. Louis City	Vicinity: <input type="checkbox"/>	6. UTM:	
8. Historic name (if known):		9. Present/other name (if known):	
10. Ownership: <input type="checkbox"/> Private <input type="checkbox"/> Public		11a. Historic use (if known):	11b. Current use:

**HISTORICAL INFORMATION**

12. Construction date:	15. Architect:	18. Previously surveyed? <input type="checkbox"/> Cite survey name in box 22 cont. (page 3)
13. Significant date/period:	16. Builder/contractor:	19. On National Register? <input type="checkbox"/> indiv. <input type="checkbox"/> district Cite nomination name in box 22 cont. (page 3)
14. Area(s) of significance:	17. Original or significant owner:	20. National Register eligible? <input type="checkbox"/> individually eligible <input type="checkbox"/> district potential C <input type="checkbox"/> NC <input type="checkbox"/> <input type="checkbox"/> not eligible <input type="checkbox"/> not determined
21. History and significance on continuation page. <input type="checkbox"/>		22. Sources of information on continuation page. <input type="checkbox"/>

**ARCHITECTURAL INFORMATION**

23. Category of property: <input type="checkbox"/> building(s) <input type="checkbox"/> site <input type="checkbox"/> structure <input type="checkbox"/> object	30. Roof material:	37. Windows: <input type="checkbox"/> historic <input type="checkbox"/> replacement Pane arrangement:
24. Vernacular or property type:	31. Chimney placement:	38. Acreage (rural): Visible from public road? <input type="checkbox"/>
25. Architectural Style:	32. Structural system:	39. Changes (describe in box 28 cont.): <input type="checkbox"/> Addition(s) Date(s): <input type="checkbox"/> Altered Date(s): <input type="checkbox"/> Moved Date(s): <input type="checkbox"/> Other Date(s):
26. Plan shape:	33. Ext. wall cladding:	Endangered by:
27. Number of stories: 0	34. Foundation material:	40. Number of outbuildings (describe in box 40 cont.):
28. Number of bays (1st floor): 0	35. Basement type:	41. Further description of building features and associated resources on continuation page. <input type="checkbox"/>
29. Roof type:	36. Front porch type/placement:	

**OTHER**

42. Current owner/address:	43. Form prepared by (name and org.): Landmarks Association of St. Louis	44. Survey date: 2006
		45. Date of revisions:

**FOR SHPO USE:**

Date entered in inventory:	Level of survey <input type="checkbox"/> reconnaissance <input type="checkbox"/> intensive	Additional research needed? <input type="checkbox"/> yes <input type="checkbox"/> no
National Register Status <input type="checkbox"/> listed <input type="checkbox"/> in listed district Name: <input type="checkbox"/> pending listing <input type="checkbox"/> eligible (individually) <input type="checkbox"/> eligible (district) <input type="checkbox"/> not eligible <input type="checkbox"/> not determined	Other:	



**ADDITIONAL INFORMATION:**

- 21. (cont.) History and significance. Expand box as necessary, or add continuation pages.
- 22. (cont.) Sources of information. Expand box as necessary, or add continuation pages.
- 40. (cont.) Description of environment and outbuildings. Expand box as necessary, or add continuation pages.
- 41. (cont.) Further description of important architectural features. Expand box as necessary, or add continuation pages.



MISSOURI DEPARTMENT OF NATURAL RESOURCES  
STATE HISTORIC PRESERVATION OFFICE, P.O. Box 176, Jefferson City, MO 6510

**ARCHITECTURAL/HISTORIC INVENTORY FORM**

1. Survey No. SLC-AS-045-0822		2. Survey Name: Carondelet	
3. County:		4. Address (Street No.) 6228	Street (name) Pennsylvania Avenue
5. City: St. Louis City	Vicinity: <input type="checkbox"/>	6. UTM:	
7. Township/Range/Section:		8. Historic name (if known):	
9. Present/other name (if known):		10. Ownership: <input type="checkbox"/> Private <input type="checkbox"/> Public	
11a. Historic use (if known):		11b. Current use:	

**HISTORICAL INFORMATION**

12. Construction date:	15. Architect:	18. Previously surveyed? <input type="checkbox"/> Cite survey name in box 22 cont. (page 3)
13. Significant date/period:	16. Builder/contractor:	19. On National Register? <input type="checkbox"/> indiv. <input type="checkbox"/> district Cite nomination name in box 22 cont. (page 3)
14. Area(s) of significance:	17. Original or significant owner:	20. National Register eligible? <input type="checkbox"/> individually eligible <input type="checkbox"/> district potential C <input type="checkbox"/> NC <input type="checkbox"/> <input type="checkbox"/> not eligible <input type="checkbox"/> not determined
21. History and significance on continuation page. <input type="checkbox"/>		22. Sources of information on continuation page. <input type="checkbox"/>

**ARCHITECTURAL INFORMATION**

23. Category of property: <input type="checkbox"/> building(s) <input type="checkbox"/> site <input type="checkbox"/> structure <input type="checkbox"/> object	30. Roof material:	37. Windows: <input type="checkbox"/> historic <input type="checkbox"/> replacement Pane arrangement:
24. Vernacular or property type:	31. Chimney placement:	38. Acreage (rural): Visible from public road? <input type="checkbox"/>
25. Architectural Style:	32. Structural system:	39. Changes (describe in box 28 cont.): <input type="checkbox"/> Addition(s) Date(s): <input type="checkbox"/> Altered Date(s): <input type="checkbox"/> Moved Date(s): <input type="checkbox"/> Other Date(s):
26. Plan shape:	33. Ext. wall cladding:	Endangered by:
27. Number of stories: 0	34. Foundation material:	40. Number of outbuildings (describe in box 40 cont.):
28. Number of bays (1st floor): 0	35. Basement type:	41. Further description of building features and associated resources on continuation page. <input type="checkbox"/>
29. Roof type:	36. Front porch type/placement:	

**OTHER**

42. Current owner/address:	43. Form prepared by (name and org.): Landmarks Association of St. Louis	44. Survey date: 2006
		45. Date of revisions:

**FOR SHPO USE:**

Date entered in inventory:	Level of survey <input type="checkbox"/> reconnaissance <input type="checkbox"/> intensive	Additional research needed? <input type="checkbox"/> yes <input type="checkbox"/> no
National Register Status <input type="checkbox"/> listed <input type="checkbox"/> in listed district Name: <input type="checkbox"/> pending listing <input type="checkbox"/> eligible (individually) <input type="checkbox"/> eligible (district) <input type="checkbox"/> not eligible <input type="checkbox"/> not determined	Other:	



**ARCHITECTURAL/HISTORIC INVENTORY FORM**

---

SLC-AS-045-0822

Page 2

**ADDITIONAL INFORMATION:**

- 21. (cont.) History and significance. Expand box as necessary, or add continuation pages.
- 22. (cont.) Sources of information. Expand box as necessary, or add continuation pages.
- 40. (cont.) Description of environment and outbuildings. Expand box as necessary, or add continuation pages.
- 41. (cont.) Further description of important architectural features. Expand box as necessary, or add continuation pages.





MISSOURI DEPARTMENT OF NATURAL RESOURCES  
STATE HISTORIC PRESERVATION OFFICE, P.O. Box 176, Jefferson City, MO 6510

**ARCHITECTURAL/HISTORIC INVENTORY FORM**

1. Survey No. SLC-AS-045-0823		2. Survey Name: Carondelet	
3. County:		4. Address (Street No.) 6300	Street (name) Pennsylvania Avenue
5. City: St. Louis City	Vicinity: <input type="checkbox"/>	6. UTM:	
7. Township/Range/Section:		8. Historic name (if known):	
9. Present/other name (if known):		10. Ownership: <input type="checkbox"/> Private <input type="checkbox"/> Public	
11a. Historic use (if known):		11b. Current use:	

**HISTORICAL INFORMATION**

12. Construction date:	15. Architect:	18. Previously surveyed? <input type="checkbox"/> Cite survey name in box 22 cont. (page 3)
13. Significant date/period:	16. Builder/contractor:	19. On National Register? <input type="checkbox"/> indiv. <input type="checkbox"/> district Cite nomination name in box 22 cont. (page 3)
14. Area(s) of significance:	17. Original or significant owner:	20. National Register eligible? <input type="checkbox"/> individually eligible <input type="checkbox"/> district potential C <input type="checkbox"/> NC <input type="checkbox"/> <input type="checkbox"/> not eligible <input type="checkbox"/> not determined
21. History and significance on continuation page. <input type="checkbox"/>		22. Sources of information on continuation page. <input type="checkbox"/>

**ARCHITECTURAL INFORMATION**

23. Category of property: <input type="checkbox"/> building(s) <input type="checkbox"/> site <input type="checkbox"/> structure <input type="checkbox"/> object	30. Roof material:	37. Windows: <input type="checkbox"/> historic <input type="checkbox"/> replacement Pane arrangement:
24. Vernacular or property type:	31. Chimney placement:	38. Acreage (rural): Visible from public road? <input type="checkbox"/>
25. Architectural Style:	32. Structural system:	39. Changes (describe in box 28 cont.): <input type="checkbox"/> Addition(s) Date(s): <input type="checkbox"/> Altered Date(s): <input type="checkbox"/> Moved Date(s): <input type="checkbox"/> Other Date(s):
26. Plan shape:	33. Ext. wall cladding:	Endangered by:
27. Number of stories: 0	34. Foundation material:	40. Number of outbuildings (describe in box 40 cont.):
28. Number of bays (1st floor): 0	35. Basement type:	41. Further description of building features and associated resources on continuation page. <input type="checkbox"/>
29. Roof type:	36. Front porch type/placement:	

**OTHER**

42. Current owner/address:	43. Form prepared by (name and org.): Landmarks Association of St. Louis	44. Survey date: 2006
		45. Date of revisions:

**FOR SHPO USE:**

Date entered in inventory:	Level of survey <input type="checkbox"/> reconnaissance <input type="checkbox"/> intensive	Additional research needed? <input type="checkbox"/> yes <input type="checkbox"/> no
National Register Status <input type="checkbox"/> listed <input type="checkbox"/> in listed district Name: <input type="checkbox"/> pending listing <input type="checkbox"/> eligible (individually) <input type="checkbox"/> eligible (district) <input type="checkbox"/> not eligible <input type="checkbox"/> not determined	Other:	



**ADDITIONAL INFORMATION:**

- 21. (cont.) History and significance. Expand box as necessary, or add continuation pages.
- 22. (cont.) Sources of information. Expand box as necessary, or add continuation pages.
- 40. (cont.) Description of environment and outbuildings. Expand box as necessary, or add continuation pages.
- 41. (cont.) Further description of important architectural features. Expand box as necessary, or add continuation pages.



MISSOURI DEPARTMENT OF NATURAL RESOURCES  
STATE HISTORIC PRESERVATION OFFICE, P.O. Box 176, Jefferson City, MO 6510

ARCHITECTURAL/HISTORIC INVENTORY FORM

1. Survey No. SLC-AS-045-0824		2. Survey Name: Carondelet	
3. County:		4. Address (Street No.) 6306	Street (name) Pennsylvania Avenue
5. City: St. Louis City	Vicinity: <input type="checkbox"/>	6. UTM:	
7. Township/Range/Section:		8. Historic name (if known):	
9. Present/other name (if known):		10. Ownership: <input type="checkbox"/> Private <input type="checkbox"/> Public	
11a. Historic use (if known):		11b. Current use:	

HISTORICAL INFORMATION

12. Construction date:	15. Architect:	18. Previously surveyed? <input type="checkbox"/> Cite survey name in box 22 cont. (page 3)
13. Significant date/period:	16. Builder/contractor:	19. On National Register? <input type="checkbox"/> indiv. <input type="checkbox"/> district Cite nomination name in box 22 cont. (page 3)
14. Area(s) of significance:	17. Original or significant owner:	20. National Register eligible? <input type="checkbox"/> individually eligible <input type="checkbox"/> district potential C <input type="checkbox"/> NC <input type="checkbox"/> <input type="checkbox"/> not eligible <input type="checkbox"/> not determined
21. History and significance on continuation page. <input type="checkbox"/>		22. Sources of information on continuation page. <input type="checkbox"/>

ARCHITECTURAL INFORMATION

23. Category of property: <input type="checkbox"/> building(s) <input type="checkbox"/> site <input type="checkbox"/> structure <input type="checkbox"/> object	30. Roof material:	37. Windows: <input type="checkbox"/> historic <input type="checkbox"/> replacement Pane arrangement:
24. Vernacular or property type:	31. Chimney placement:	38. Acreage (rural): Visible from public road? <input type="checkbox"/>
25. Architectural Style:	32. Structural system:	39. Changes (describe in box 28 cont.): <input type="checkbox"/> Addition(s) Date(s): <input type="checkbox"/> Altered Date(s): <input type="checkbox"/> Moved Date(s): <input type="checkbox"/> Other Date(s):
26. Plan shape:	33. Ext. wall cladding:	Endangered by:
27. Number of stories: 0	34. Foundation material:	40. Number of outbuildings (describe in box 40 cont.):
28. Number of bays (1st floor): 0	35. Basement type:	41. Further description of building features and associated resources on continuation page. <input type="checkbox"/>
29. Roof type:	36. Front porch type/placement:	

OTHER

42. Current owner/address:	43. Form prepared by (name and org.): Landmarks Association of St. Louis	44. Survey date: 2006
		45. Date of revisions:

FOR SHPO USE:

Date entered in inventory:	Level of survey <input type="checkbox"/> reconnaissance <input type="checkbox"/> intensive	Additional research needed? <input type="checkbox"/> yes <input type="checkbox"/> no
National Register Status <input type="checkbox"/> listed <input type="checkbox"/> in listed district Name: <input type="checkbox"/> pending listing <input type="checkbox"/> eligible (individually) <input type="checkbox"/> eligible (district) <input type="checkbox"/> not eligible <input type="checkbox"/> not determined	Other:	



**ADDITIONAL INFORMATION:**

- 21. (cont.) History and significance. Expand box as necessary, or add continuation pages.
- 22. (cont.) Sources of information. Expand box as necessary, or add continuation pages.
- 40. (cont.) Description of environment and outbuildings. Expand box as necessary, or add continuation pages.
- 41. (cont.) Further description of important architectural features. Expand box as necessary, or add continuation pages.



MISSOURI DEPARTMENT OF NATURAL RESOURCES  
STATE HISTORIC PRESERVATION OFFICE, P.O. Box 176, Jefferson City, MO 6510

**ARCHITECTURAL/HISTORIC INVENTORY FORM**

1. Survey No. SLC-AS-045-0825		2. Survey Name: Carondelet	
3. County:		4. Address (Street No.) 6310	Street (name) Pennsylvania Avenue
5. City: St. Louis City	Vicinity: <input type="checkbox"/>	6. UTM:	
7. Township/Range/Section:		8. Historic name (if known):	
9. Present/other name (if known):		10. Ownership: <input type="checkbox"/> Private <input type="checkbox"/> Public	
11a. Historic use (if known):		11b. Current use:	

**HISTORICAL INFORMATION**

12. Construction date:	15. Architect:	18. Previously surveyed? <input type="checkbox"/> Cite survey name in box 22 cont. (page 3)
13. Significant date/period:	16. Builder/contractor:	19. On National Register? <input type="checkbox"/> indiv. <input type="checkbox"/> district Cite nomination name in box 22 cont. (page 3)
14. Area(s) of significance:	17. Original or significant owner:	20. National Register eligible? <input type="checkbox"/> individually eligible <input type="checkbox"/> district potential C <input type="checkbox"/> NC <input type="checkbox"/> <input type="checkbox"/> not eligible <input type="checkbox"/> not determined
21. History and significance on continuation page. <input type="checkbox"/>		22. Sources of information on continuation page. <input type="checkbox"/>

**ARCHITECTURAL INFORMATION**

23. Category of property: <input type="checkbox"/> building(s) <input type="checkbox"/> site <input type="checkbox"/> structure <input type="checkbox"/> object	30. Roof material:	37. Windows: <input type="checkbox"/> historic <input type="checkbox"/> replacement Pane arrangement:
24. Vernacular or property type:	31. Chimney placement:	38. Acreage (rural): Visible from public road? <input type="checkbox"/>
25. Architectural Style:	32. Structural system:	39. Changes (describe in box 28 cont.): <input type="checkbox"/> Addition(s) Date(s): <input type="checkbox"/> Altered Date(s): <input type="checkbox"/> Moved Date(s): <input type="checkbox"/> Other Date(s):
26. Plan shape:	33. Ext. wall cladding:	Endangered by:
27. Number of stories: 0	34. Foundation material:	40. Number of outbuildings (describe in box 40 cont.):
28. Number of bays (1st floor): 0	35. Basement type:	41. Further description of building features and associated resources on continuation page. <input type="checkbox"/>
29. Roof type:	36. Front porch type/placement:	

**OTHER**

42. Current owner/address:	43. Form prepared by (name and org.): Landmarks Association of St. Louis	44. Survey date: 2006
		45. Date of revisions:

**FOR SHPO USE:**

Date entered in inventory:	Level of survey <input type="checkbox"/> reconnaissance <input type="checkbox"/> intensive	Additional research needed? <input type="checkbox"/> yes <input type="checkbox"/> no
National Register Status <input type="checkbox"/> listed <input type="checkbox"/> in listed district Name: <input type="checkbox"/> pending listing <input type="checkbox"/> eligible (individually) <input type="checkbox"/> eligible (district) <input type="checkbox"/> not eligible <input type="checkbox"/> not determined	Other:	



**ARCHITECTURAL/HISTORIC INVENTORY FORM**

---

SLC-AS-045-0825

Page 2

**ADDITIONAL INFORMATION:**

- 21. (cont.) History and significance. Expand box as necessary, or add continuation pages.
- 22. (cont.) Sources of information. Expand box as necessary, or add continuation pages.
- 40. (cont.) Description of environment and outbuildings. Expand box as necessary, or add continuation pages.
- 41. (cont.) Further description of important architectural features. Expand box as necessary, or add continuation pages.



MISSOURI DEPARTMENT OF NATURAL RESOURCES  
STATE HISTORIC PRESERVATION OFFICE, P.O. Box 176, Jefferson City, MO 6510

**ARCHITECTURAL/HISTORIC INVENTORY FORM**

1. Survey No. SLC-AS-045-0826		2. Survey Name: Carondelet	
3. County:		4. Address (Street No.) 6312	Street (name) Pennsylvania Avenue
5. City: St. Louis City	Vicinity: <input type="checkbox"/>	6. UTM:	
7. Township/Range/Section:		8. Historic name (if known):	
9. Present/other name (if known):		10. Ownership: <input type="checkbox"/> Private <input type="checkbox"/> Public	
11a. Historic use (if known): dwelling		11b. Current use:	

**HISTORICAL INFORMATION**

12. Construction date: 1900	15. Architect: J. V. Kinney	18. Previously surveyed? <input type="checkbox"/> Cite survey name in box 22 cont. (page 3)
13. Significant date/period:	16. Builder/contractor:	19. On National Register? <input type="checkbox"/> indiv. <input type="checkbox"/> district Cite nomination name in box 22 cont. (page 3)
14. Area(s) of significance:	17. Original or significant owner: Margaret Levery	20. National Register eligible? <input type="checkbox"/> individually eligible <input type="checkbox"/> district potential C <input type="checkbox"/> NC <input type="checkbox"/> <input type="checkbox"/> not eligible <input type="checkbox"/> not determined
21. History and significance on continuation page. <input type="checkbox"/>		22. Sources of information on continuation page. <input type="checkbox"/>

**ARCHITECTURAL INFORMATION**

23. Category of property: <input type="checkbox"/> building(s) <input type="checkbox"/> site <input type="checkbox"/> structure <input type="checkbox"/> object	30. Roof material:	37. Windows: <input type="checkbox"/> historic <input type="checkbox"/> replacement Pane arrangement:
24. Vernacular or property type:	31. Chimney placement:	38. Acreage (rural): Visible from public road? <input type="checkbox"/>
25. Architectural Style:	32. Structural system:	39. Changes (describe in box 28 cont.): <input type="checkbox"/> Addition(s) Date(s): <input type="checkbox"/> Altered Date(s): <input type="checkbox"/> Moved Date(s): <input type="checkbox"/> Other Date(s):
26. Plan shape:	33. Ext. wall cladding: brick	Endangered by:
27. Number of stories: 1	34. Foundation material:	40. Number of outbuildings (describe in box 40 cont.):
28. Number of bays (1st floor): 0	35. Basement type:	41. Further description of building features and associated resources on continuation page. <input type="checkbox"/>
29. Roof type:	36. Front porch type/placement:	

**OTHER**

42. Current owner/address:	43. Form prepared by (name and org.): Landmarks Association of St. Louis	44. Survey date: 2006
		45. Date of revisions:

**FOR SHPO USE:**

Date entered in inventory:	Level of survey <input type="checkbox"/> reconnaissance <input type="checkbox"/> intensive	Additional research needed? <input type="checkbox"/> yes <input type="checkbox"/> no
National Register Status <input type="checkbox"/> listed <input type="checkbox"/> in listed district Name: <input type="checkbox"/> pending listing <input type="checkbox"/> eligible (individually) <input type="checkbox"/> eligible (district) <input type="checkbox"/> not eligible <input type="checkbox"/> not determined	Other:	



**ADDITIONAL INFORMATION:**

21. (cont.) History and significance. Expand box as necessary, or add continuation pages.

22. (cont.) Sources of information. Expand box as necessary, or add continuation pages.

40. (cont.) Description of environment and outbuildings. Expand box as necessary, or add continuation pages.

building permit # D-2608.

41. (cont.) Further description of important architectural features. Expand box as necessary, or add continuation pages.





MISSOURI DEPARTMENT OF NATURAL RESOURCES  
STATE HISTORIC PRESERVATION OFFICE, P.O. Box 176, Jefferson City, MO 6510

**ARCHITECTURAL/HISTORIC INVENTORY FORM**

1. Survey No. SLC-AS-045-0827		2. Survey Name: Carondelet	
3. County:		4. Address (Street No.) 6314	Street (name) Pennsylvania Avenue
5. City: St. Louis City	Vicinity: <input type="checkbox"/>	6. UTM:	
7. Township/Range/Section:		8. Historic name (if known):	
9. Present/other name (if known):		10. Ownership: <input type="checkbox"/> Private <input type="checkbox"/> Public	
11a. Historic use (if known):		11b. Current use:	

**HISTORICAL INFORMATION**

12. Construction date:	15. Architect:	18. Previously surveyed? <input type="checkbox"/> Cite survey name in box 22 cont. (page 3)
13. Significant date/period:	16. Builder/contractor:	19. On National Register? <input type="checkbox"/> indiv. <input type="checkbox"/> district Cite nomination name in box 22 cont. (page 3)
14. Area(s) of significance:	17. Original or significant owner:	20. National Register eligible? <input type="checkbox"/> individually eligible <input type="checkbox"/> district potential C <input type="checkbox"/> NC <input type="checkbox"/> <input type="checkbox"/> not eligible <input type="checkbox"/> not determined
21. History and significance on continuation page. <input type="checkbox"/>		22. Sources of information on continuation page. <input type="checkbox"/>

**ARCHITECTURAL INFORMATION**

23. Category of property: <input type="checkbox"/> building(s) <input type="checkbox"/> site <input type="checkbox"/> structure <input type="checkbox"/> object	30. Roof material:	37. Windows: <input type="checkbox"/> historic <input type="checkbox"/> replacement Pane arrangement:
24. Vernacular or property type:	31. Chimney placement:	38. Acreage (rural): Visible from public road? <input type="checkbox"/>
25. Architectural Style:	32. Structural system:	39. Changes (describe in box 28 cont.): <input type="checkbox"/> Addition(s) Date(s): <input type="checkbox"/> Altered Date(s): <input type="checkbox"/> Moved Date(s): <input type="checkbox"/> Other Date(s):
26. Plan shape:	33. Ext. wall cladding:	Endangered by:
27. Number of stories: 0	34. Foundation material:	40. Number of outbuildings (describe in box 40 cont.):
28. Number of bays (1st floor): 0	35. Basement type:	41. Further description of building features and associated resources on continuation page. <input type="checkbox"/>
29. Roof type:	36. Front porch type/placement:	

**OTHER**

42. Current owner/address:	43. Form prepared by (name and org.): Landmarks Association of St. Louis	44. Survey date: 2006
		45. Date of revisions:

**FOR SHPO USE:**

Date entered in inventory:	Level of survey <input type="checkbox"/> reconnaissance <input type="checkbox"/> intensive	Additional research needed? <input type="checkbox"/> yes <input type="checkbox"/> no
National Register Status <input type="checkbox"/> listed <input type="checkbox"/> in listed district Name: <input type="checkbox"/> pending listing <input type="checkbox"/> eligible (individually) <input type="checkbox"/> eligible (district) <input type="checkbox"/> not eligible <input type="checkbox"/> not determined	Other:	



**ARCHITECTURAL/HISTORIC INVENTORY FORM**

---

SLC-AS-045-0827

Page 2

**ADDITIONAL INFORMATION:**

21. (cont.) History and significance. Expand box as necessary, or add continuation pages.
22. (cont.) Sources of information. Expand box as necessary, or add continuation pages.
40. (cont.) Description of environment and outbuildings. Expand box as necessary, or add continuation pages.
41. (cont.) Further description of important architectural features. Expand box as necessary, or add continuation pages.



MISSOURI DEPARTMENT OF NATURAL RESOURCES  
STATE HISTORIC PRESERVATION OFFICE, P.O. Box 176, Jefferson City, MO 6510

**ARCHITECTURAL/HISTORIC INVENTORY FORM**

1. Survey No. SLC-AS-045-0828		2. Survey Name: Carondelet	
3. County:		4. Address (Street No.) 6316	Street (name) Pennsylvania Avenue
5. City: St. Louis City	Vicinity: <input type="checkbox"/>	6. UTM:	
8. Historic name (if known):		9. Present/other name (if known):	
10. Ownership: <input type="checkbox"/> Private <input type="checkbox"/> Public		11a. Historic use (if known):	11b. Current use:

**HISTORICAL INFORMATION**

12. Construction date:	15. Architect:	18. Previously surveyed? <input type="checkbox"/> Cite survey name in box 22 cont. (page 3)
13. Significant date/period:	16. Builder/contractor:	19. On National Register? <input type="checkbox"/> indiv. <input type="checkbox"/> district Cite nomination name in box 22 cont. (page 3)
14. Area(s) of significance:	17. Original or significant owner:	20. National Register eligible? <input type="checkbox"/> individually eligible <input type="checkbox"/> district potential C <input type="checkbox"/> NC <input type="checkbox"/> <input type="checkbox"/> not eligible <input type="checkbox"/> not determined
21. History and significance on continuation page. <input type="checkbox"/>		22. Sources of information on continuation page. <input type="checkbox"/>

**ARCHITECTURAL INFORMATION**

23. Category of property: <input type="checkbox"/> building(s) <input type="checkbox"/> site <input type="checkbox"/> structure <input type="checkbox"/> object	30. Roof material:	37. Windows: <input type="checkbox"/> historic <input type="checkbox"/> replacement Pane arrangement:
24. Vernacular or property type:	31. Chimney placement:	38. Acreage (rural): Visible from public road? <input type="checkbox"/>
25. Architectural Style:	32. Structural system:	39. Changes (describe in box 28 cont.): <input type="checkbox"/> Addition(s) Date(s): <input type="checkbox"/> Altered Date(s): <input type="checkbox"/> Moved Date(s): <input type="checkbox"/> Other Date(s):
26. Plan shape:	33. Ext. wall cladding:	Endangered by:
27. Number of stories: 0	34. Foundation material:	40. Number of outbuildings (describe in box 40 cont.):
28. Number of bays (1st floor): 0	35. Basement type:	41. Further description of building features and associated resources on continuation page. <input type="checkbox"/>
29. Roof type:	36. Front porch type/placement:	

**OTHER**

42. Current owner/address:	43. Form prepared by (name and org.): Landmarks Association of St. Louis	44. Survey date: 2006
		45. Date of revisions:

**FOR SHPO USE:**

Date entered in inventory:	Level of survey <input type="checkbox"/> reconnaissance <input type="checkbox"/> intensive	Additional research needed? <input type="checkbox"/> yes <input type="checkbox"/> no
National Register Status <input type="checkbox"/> listed <input type="checkbox"/> in listed district Name: <input type="checkbox"/> pending listing <input type="checkbox"/> eligible (individually) <input type="checkbox"/> eligible (district) <input type="checkbox"/> not eligible <input type="checkbox"/> not determined	Other:	



**ARCHITECTURAL/HISTORIC INVENTORY FORM**

---

SLC-AS-045-0828

Page 2

**ADDITIONAL INFORMATION:**

21. (cont.) History and significance. Expand box as necessary, or add continuation pages.
22. (cont.) Sources of information. Expand box as necessary, or add continuation pages.
40. (cont.) Description of environment and outbuildings. Expand box as necessary, or add continuation pages.
41. (cont.) Further description of important architectural features. Expand box as necessary, or add continuation pages.



MISSOURI DEPARTMENT OF NATURAL RESOURCES  
STATE HISTORIC PRESERVATION OFFICE, P.O. Box 176, Jefferson City, MO 6510

**ARCHITECTURAL/HISTORIC INVENTORY FORM**

1. Survey No. SLC-AS-045-0829		2. Survey Name: Carondelet	
3. County:		4. Address (Street No.) 6318	Street (name) Pennsylvania Avenue
5. City: St. Louis City	Vicinity: <input type="checkbox"/>	6. UTM:	
7. Township/Range/Section:		8. Historic name (if known):	
9. Present/other name (if known):		10. Ownership: <input type="checkbox"/> Private <input type="checkbox"/> Public	
11a. Historic use (if known):		11b. Current use:	

**HISTORICAL INFORMATION**

12. Construction date:	15. Architect:	18. Previously surveyed? <input type="checkbox"/> Cite survey name in box 22 cont. (page 3)
13. Significant date/period:	16. Builder/contractor:	19. On National Register? <input type="checkbox"/> indiv. <input type="checkbox"/> district Cite nomination name in box 22 cont. (page 3)
14. Area(s) of significance:	17. Original or significant owner:	20. National Register eligible? <input type="checkbox"/> individually eligible <input type="checkbox"/> district potential C <input type="checkbox"/> NC <input type="checkbox"/> <input type="checkbox"/> not eligible <input type="checkbox"/> not determined
21. History and significance on continuation page. <input type="checkbox"/>		22. Sources of information on continuation page. <input type="checkbox"/>

**ARCHITECTURAL INFORMATION**

23. Category of property: <input type="checkbox"/> building(s) <input type="checkbox"/> site <input type="checkbox"/> structure <input type="checkbox"/> object	30. Roof material:	37. Windows: <input type="checkbox"/> historic <input type="checkbox"/> replacement Pane arrangement:
24. Vernacular or property type:	31. Chimney placement:	38. Acreage (rural): Visible from public road? <input type="checkbox"/>
25. Architectural Style:	32. Structural system:	39. Changes (describe in box 28 cont.): <input type="checkbox"/> Addition(s) Date(s): <input type="checkbox"/> Altered Date(s): <input type="checkbox"/> Moved Date(s): <input type="checkbox"/> Other Date(s):
26. Plan shape:	33. Ext. wall cladding:	Endangered by:
27. Number of stories: 0	34. Foundation material:	40. Number of outbuildings (describe in box 40 cont.):
28. Number of bays (1st floor): 0	35. Basement type:	41. Further description of building features and associated resources on continuation page. <input type="checkbox"/>
29. Roof type:	36. Front porch type/placement:	

**OTHER**

42. Current owner/address:	43. Form prepared by (name and org.): Landmarks Association of St. Louis	44. Survey date: 2006
		45. Date of revisions:

**FOR SHPO USE:**

Date entered in inventory:	Level of survey <input type="checkbox"/> reconnaissance <input type="checkbox"/> intensive	Additional research needed? <input type="checkbox"/> yes <input type="checkbox"/> no
National Register Status <input type="checkbox"/> listed <input type="checkbox"/> in listed district Name: <input type="checkbox"/> pending listing <input type="checkbox"/> eligible (individually) <input type="checkbox"/> eligible (district) <input type="checkbox"/> not eligible <input type="checkbox"/> not determined	Other:	



**ADDITIONAL INFORMATION:**

21. (cont.) History and significance. Expand box as necessary, or add continuation pages.

22. (cont.) Sources of information. Expand box as necessary, or add continuation pages.

40. (cont.) Description of environment and outbuildings. Expand box as necessary, or add continuation pages.

1917 permit to open porch.

41. (cont.) Further description of important architectural features. Expand box as necessary, or add continuation pages.



MISSOURI DEPARTMENT OF NATURAL RESOURCES  
STATE HISTORIC PRESERVATION OFFICE, P.O. Box 176, Jefferson City, MO 6510

ARCHITECTURAL/HISTORIC INVENTORY FORM

1. Survey No. SLC-AS-045-0830		2. Survey Name: Carondelet	
3. County:		4. Address (Street No.) 6339	Street (name) Pennsylvania Avenue
5. City: St. Louis City	Vicinity: <input type="checkbox"/>	6. UTM:	
7. Township/Range/Section:		8. Historic name (if known):	
9. Present/other name (if known):		10. Ownership: <input type="checkbox"/> Private <input type="checkbox"/> Public	
11a. Historic use (if known):		11b. Current use:	

HISTORICAL INFORMATION

12. Construction date:	15. Architect:	18. Previously surveyed? <input type="checkbox"/> Cite survey name in box 22 cont. (page 3)
13. Significant date/period:	16. Builder/contractor:	19. On National Register? <input type="checkbox"/> indiv. <input type="checkbox"/> district Cite nomination name in box 22 cont. (page 3)
14. Area(s) of significance:	17. Original or significant owner:	20. National Register eligible? <input type="checkbox"/> individually eligible <input type="checkbox"/> district potential C <input type="checkbox"/> NC <input type="checkbox"/> <input type="checkbox"/> not eligible <input type="checkbox"/> not determined
21. History and significance on continuation page. <input type="checkbox"/>		22. Sources of information on continuation page. <input type="checkbox"/>

ARCHITECTURAL INFORMATION

23. Category of property: <input type="checkbox"/> building(s) <input type="checkbox"/> site <input type="checkbox"/> structure <input type="checkbox"/> object	30. Roof material:	37. Windows: <input type="checkbox"/> historic <input type="checkbox"/> replacement Pane arrangement:
24. Vernacular or property type:	31. Chimney placement:	38. Acreage (rural): Visible from public road? <input type="checkbox"/>
25. Architectural Style:	32. Structural system:	39. Changes (describe in box 28 cont.): <input type="checkbox"/> Addition(s) Date(s): <input type="checkbox"/> Altered Date(s): <input type="checkbox"/> Moved Date(s): <input type="checkbox"/> Other Date(s):
26. Plan shape:	33. Ext. wall cladding:	Endangered by:
27. Number of stories: 0	34. Foundation material:	40. Number of outbuildings (describe in box 40 cont.):
28. Number of bays (1st floor): 0	35. Basement type:	41. Further description of building features and associated resources on continuation page. <input type="checkbox"/>
29. Roof type:	36. Front porch type/placement:	

OTHER

42. Current owner/address:	43. Form prepared by (name and org.): Landmarks Association of St. Louis	44. Survey date: 2006
		45. Date of revisions:

FOR SHPO USE:

Date entered in inventory:	Level of survey <input type="checkbox"/> reconnaissance <input type="checkbox"/> intensive	Additional research needed? <input type="checkbox"/> yes <input type="checkbox"/> no
National Register Status <input type="checkbox"/> listed <input type="checkbox"/> in listed district Name: <input type="checkbox"/> pending listing <input type="checkbox"/> eligible (individually) <input type="checkbox"/> eligible (district) <input type="checkbox"/> not eligible <input type="checkbox"/> not determined	Other:	



**ARCHITECTURAL/HISTORIC INVENTORY FORM**

---

SLC-AS-045-0830

Page 2

**ADDITIONAL INFORMATION:**

- 21. (cont.) History and significance. Expand box as necessary, or add continuation pages.
- 22. (cont.) Sources of information. Expand box as necessary, or add continuation pages.
- 40. (cont.) Description of environment and outbuildings. Expand box as necessary, or add continuation pages.
- 41. (cont.) Further description of important architectural features. Expand box as necessary, or add continuation pages.





MISSOURI DEPARTMENT OF NATURAL RESOURCES  
STATE HISTORIC PRESERVATION OFFICE, P.O. Box 176, Jefferson City, MO 6510

**ARCHITECTURAL/HISTORIC INVENTORY FORM**

1. Survey No. SLC-AS-045-0831		2. Survey Name: Carondelet	
3. County:		4. Address (Street No.) 6400-40	Street (name) Pennsylvania Avenue
5. City: St. Louis City	Vicinity: <input type="checkbox"/>	6. UTM:	
7. Township/Range/Section:		8. Historic name (if known):	
9. Present/other name (if known):		10. Ownership: <input type="checkbox"/> Private <input type="checkbox"/> Public	
11a. Historic use (if known): single dwelling		11b. Current use: single dwellings	

**HISTORICAL INFORMATION**

12. Construction date: 1955	15. Architect:	18. Previously surveyed? <input type="checkbox"/> Cite survey name in box 22 cont. (page 3)
13. Significant date/period:	16. Builder/contractor:	19. On National Register? <input type="checkbox"/> indiv. <input type="checkbox"/> district Cite nomination name in box 22 cont. (page 3)
14. Area(s) of significance:	17. Original or significant owner:	20. National Register eligible? <input type="checkbox"/> individually eligible <input type="checkbox"/> district potential C <input type="checkbox"/> NC <input type="checkbox"/> <input type="checkbox"/> not eligible <input type="checkbox"/> not determined
21. History and significance on continuation page. <input type="checkbox"/>		22. Sources of information on continuation page. <input type="checkbox"/>

**ARCHITECTURAL INFORMATION**

23. Category of property: <input type="checkbox"/> building(s) <input type="checkbox"/> site <input type="checkbox"/> structure <input type="checkbox"/> object	30. Roof material: asphalt shingle	37. Windows: <input type="checkbox"/> historic <input type="checkbox"/> replacement Pane arrangement:
24. Vernacular or property type:	31. Chimney placement:	38. Acreage (rural): Visible from public road? <input type="checkbox"/>
25. Architectural Style:	32. Structural system:	39. Changes (describe in box 28 cont.): <input type="checkbox"/> Addition(s) Date(s): <input type="checkbox"/> Altered Date(s): <input type="checkbox"/> Moved Date(s): <input type="checkbox"/> Other Date(s):
26. Plan shape:	33. Ext. wall cladding: brick veneer	Endangered by:
27. Number of stories: 1	34. Foundation material: concrete	40. Number of outbuildings (describe in box 40 cont.):
28. Number of bays (1st floor): 2	35. Basement type:	41. Further description of building features and associated resources on continuation page. <input type="checkbox"/>
29. Roof type: front gable	36. Front porch type/placement:	

**OTHER**

42. Current owner/address:	43. Form prepared by (name and org.): Landmarks Association of St. Louis	44. Survey date: 2006
		45. Date of revisions:

**FOR SHPO USE:**

Date entered in inventory:	Level of survey <input type="checkbox"/> reconnaissance <input type="checkbox"/> intensive	Additional research needed? <input type="checkbox"/> yes <input type="checkbox"/> no
National Register Status <input type="checkbox"/> listed <input type="checkbox"/> in listed district Name: <input type="checkbox"/> pending listing <input type="checkbox"/> eligible (individually) <input type="checkbox"/> eligible (district) <input type="checkbox"/> not eligible <input type="checkbox"/> not determined	Other:	



**ARCHITECTURAL/HISTORIC INVENTORY FORM**

---

SLC-AS-045-0831

Page 2

**ADDITIONAL INFORMATION:**

21. (cont.) History and significance. Expand box as necessary, or add continuation pages.

22. (cont.) Sources of information. Expand box as necessary, or add continuation pages.

40. (cont.) Description of environment and outbuildings. Expand box as necessary, or add continuation pages.

41. (cont.) Further description of important architectural features. Expand box as necessary, or add continuation pages.

The west side of city blocks 2974 and 2975 are lined with 21 of these houses that are nearly identical. Each has a single door and either a picture window or a three-part window. Many have awnings.



MISSOURI DEPARTMENT OF NATURAL RESOURCES  
STATE HISTORIC PRESERVATION OFFICE, P.O. Box 176, Jefferson City, MO 6510

**ARCHITECTURAL/HISTORIC INVENTORY FORM**

1. Survey No. SLC-AS-045-0832		2. Survey Name: Carondelet	
3. County:		4. Address (Street No.) 6600	Street (name) Pennsylvania Avenue
5. City: St. Louis City	Vicinity: <input type="checkbox"/>	6. UTM:	
8. Historic name (if known):		9. Present/other name (if known):	
10. Ownership: <input type="checkbox"/> Private <input type="checkbox"/> Public		11a. Historic use (if known): multiple dwelling	11b. Current use: multiple dwelling

**HISTORICAL INFORMATION**

12. Construction date: 1906	15. Architect: Fendler, F.J.	18. Previously surveyed? <input type="checkbox"/> Cite survey name in box 22 cont. (page 3)
13. Significant date/period:	16. Builder/contractor:	19. On National Register? <input type="checkbox"/> indiv. <input type="checkbox"/> district Cite nomination name in box 22 cont. (page 3)
14. Area(s) of significance:	17. Original or significant owner: Pape, Edward	20. National Register eligible? <input type="checkbox"/> individually eligible <input type="checkbox"/> district potential C <input type="checkbox"/> NC <input type="checkbox"/> <input type="checkbox"/> not eligible <input type="checkbox"/> not determined
21. History and significance on continuation page. <input type="checkbox"/>		22. Sources of information on continuation page. <input type="checkbox"/>

**ARCHITECTURAL INFORMATION**

23. Category of property: <input type="checkbox"/> building(s) <input type="checkbox"/> site <input type="checkbox"/> structure <input type="checkbox"/> object	30. Roof material:	37. Windows: <input type="checkbox"/> historic <input type="checkbox"/> replacement Pane arrangement:
24. Vernacular or property type:	31. Chimney placement:	38. Acreage (rural): Visible from public road? <input type="checkbox"/>
25. Architectural Style: shaped parapet	32. Structural system:	39. Changes (describe in box 28 cont.): <input type="checkbox"/> Addition(s) Date(s): <input type="checkbox"/> Altered Date(s): <input type="checkbox"/> Moved Date(s): <input type="checkbox"/> Other Date(s):
26. Plan shape:	33. Ext. wall cladding: brick	Endangered by:
27. Number of stories: 2	34. Foundation material: stone	40. Number of outbuildings (describe in box 40 cont.):
28. Number of bays (1st floor): 3	35. Basement type:	41. Further description of building features and associated resources on continuation page. <input type="checkbox"/>
29. Roof type: flat	36. Front porch type/placement:	

**OTHER**

42. Current owner/address:	43. Form prepared by (name and org.): Landmarks Association of St. Louis	44. Survey date: 2006
		45. Date of revisions:

**FOR SHPO USE:**

Date entered in inventory:	Level of survey <input type="checkbox"/> reconnaissance <input type="checkbox"/> intensive	Additional research needed? <input type="checkbox"/> yes <input type="checkbox"/> no
National Register Status <input type="checkbox"/> listed <input type="checkbox"/> in listed district Name: <input type="checkbox"/> pending listing <input type="checkbox"/> eligible (individually) <input type="checkbox"/> eligible (district) <input type="checkbox"/> not eligible <input type="checkbox"/> not determined	Other:	



**ARCHITECTURAL/HISTORIC INVENTORY FORM**

---

SLC-AS-045-0832

Page 2

**ADDITIONAL INFORMATION:**

21. (cont.) History and significance. Expand box as necessary, or add continuation pages.

22. (cont.) Sources of information. Expand box as necessary, or add continuation pages.

40. (cont.) Description of environment and outbuildings. Expand box as necessary, or add continuation pages.

41. (cont.) Further description of important architectural features. Expand box as necessary, or add continuation pages.

The simply shaped parapet has raised end blocks and a subtle dentilled cornice. The windows in each level have brick frames around the sides and a continuous stone sill course. The entrance bay has been altered - it appears to have originally held two recessed doors. Now it has one door surrounded by glass blocks.



**ARCHITECTURAL/HISTORIC INVENTORY FORM**

1. Survey No. SLC-AS-045-0833		2. Survey Name: Carondelet	
3. County:		4. Address (Street No.) 6604	Street (name) Pennsylvania Avenue
5. City: St. Louis City	Vicinity: <input type="checkbox"/>	6. UTM:	
7. Township/Range/Section:		8. Historic name (if known):	
9. Present/other name (if known):		10. Ownership: <input type="checkbox"/> Private <input type="checkbox"/> Public	
11a. Historic use (if known): single dwelling		11b. Current use: single dwelling	

**HISTORICAL INFORMATION**

12. Construction date:	15. Architect:	18. Previously surveyed? <input type="checkbox"/> Cite survey name in box 22 cont. (page 3)
13. Significant date/period:	16. Builder/contractor:	19. On National Register? <input type="checkbox"/> indiv. <input type="checkbox"/> district Cite nomination name in box 22 cont. (page 3)
14. Area(s) of significance:	17. Original or significant owner: Hill, W.P.	20. National Register eligible? <input type="checkbox"/> individually eligible <input type="checkbox"/> district potential C <input type="checkbox"/> NC <input type="checkbox"/> <input type="checkbox"/> not eligible <input type="checkbox"/> not determined
21. History and significance on continuation page. <input type="checkbox"/>		22. Sources of information on continuation page. <input type="checkbox"/>

**ARCHITECTURAL INFORMATION**

23. Category of property: <input type="checkbox"/> building(s) <input type="checkbox"/> site <input type="checkbox"/> structure <input type="checkbox"/> object	30. Roof material: asphalt shingle	37. Windows: <input type="checkbox"/> historic <input type="checkbox"/> replacement Pane arrangement:
24. Vernacular or property type:	31. Chimney placement:	38. Acreage (rural): Visible from public road? <input type="checkbox"/>
25. Architectural Style: vernacular classical	32. Structural system:	39. Changes (describe in box 28 cont.): <input type="checkbox"/> Addition(s) Date(s): <input type="checkbox"/> Altered Date(s): <input type="checkbox"/> Moved Date(s): <input type="checkbox"/> Other Date(s):
26. Plan shape:	33. Ext. wall cladding: frame (with recent wood siding)	Endangered by:
27. Number of stories: 1	34. Foundation material: not visible	40. Number of outbuildings (describe in box 40 cont.):
28. Number of bays (1st floor): 2	35. Basement type:	41. Further description of building features and associated resources on continuation page. <input type="checkbox"/>
29. Roof type: front gable	36. Front porch type/placement:	

**OTHER**

42. Current owner/address:	43. Form prepared by (name and org.): Landmarks Association of St. Louis	44. Survey date: 2006
		45. Date of revisions:

**FOR SHPO USE:**

Date entered in inventory:	Level of survey <input type="checkbox"/> reconnaissance <input type="checkbox"/> intensive	Additional research needed? <input type="checkbox"/> yes <input type="checkbox"/> no
National Register Status <input type="checkbox"/> listed <input type="checkbox"/> in listed district Name: <input type="checkbox"/> pending listing <input type="checkbox"/> eligible (individually) <input type="checkbox"/> eligible (district) <input type="checkbox"/> not eligible <input type="checkbox"/> not determined	Other:	



**ADDITIONAL INFORMATION:**

- 21. (cont.) History and significance. Expand box as necessary, or add continuation pages.
- 22. (cont.) Sources of information. Expand box as necessary, or add continuation pages.
- 40. (cont.) Description of environment and outbuildings. Expand box as necessary, or add continuation pages.
- 41. (cont.) Further description of important architectural features. Expand box as necessary, or add continuation pages.

The openings on the facade are intact but recent wood siding and an addition hide the house's historic features.



MISSOURI DEPARTMENT OF NATURAL RESOURCES  
STATE HISTORIC PRESERVATION OFFICE, P.O. Box 176, Jefferson City, MO 6510

**ARCHITECTURAL/HISTORIC INVENTORY FORM**

1. Survey No. SLC-AS-045-0834		2. Survey Name: Carondelet	
3. County:		4. Address (Street No.) 6608	Street (name) Pennsylvania Avenue
5. City: St. Louis City	Vicinity: <input type="checkbox"/>	6. UTM:	
7. Township/Range/Section:		8. Historic name (if known):	
9. Present/other name (if known):		10. Ownership: <input type="checkbox"/> Private <input type="checkbox"/> Public	
11a. Historic use (if known): single dwelling		11b. Current use: single dwelling	

**HISTORICAL INFORMATION**

12. Construction date: 1885	15. Architect:	18. Previously surveyed? <input type="checkbox"/> Cite survey name in box 22 cont. (page 3)
13. Significant date/period:	16. Builder/contractor:	19. On National Register? <input type="checkbox"/> indiv. <input type="checkbox"/> district Cite nomination name in box 22 cont. (page 3)
14. Area(s) of significance:	17. Original or significant owner: Convoy, Wm.	20. National Register eligible? <input type="checkbox"/> individually eligible <input type="checkbox"/> district potential C <input type="checkbox"/> NC <input type="checkbox"/> <input type="checkbox"/> not eligible <input type="checkbox"/> not determined
21. History and significance on continuation page. <input type="checkbox"/>		22. Sources of information on continuation page. <input type="checkbox"/>

**ARCHITECTURAL INFORMATION**

23. Category of property: <input type="checkbox"/> building(s) <input type="checkbox"/> site <input type="checkbox"/> structure <input type="checkbox"/> object	30. Roof material: asphalt shingle	37. Windows: <input type="checkbox"/> historic <input type="checkbox"/> replacement Pane arrangement:
24. Vernacular or property type:	31. Chimney placement:	38. Acreage (rural): Visible from public road? <input type="checkbox"/>
25. Architectural Style: vernacular classical	32. Structural system:	39. Changes (describe in box 28 cont.): <input type="checkbox"/> Addition(s) Date(s): <input type="checkbox"/> Altered Date(s): <input type="checkbox"/> Moved Date(s): <input type="checkbox"/> Other Date(s):
26. Plan shape:	33. Ext. wall cladding: brick	Endangered by:
27. Number of stories: 1	34. Foundation material: stone	40. Number of outbuildings (describe in box 40 cont.):
28. Number of bays (1st floor): 3	35. Basement type:	41. Further description of building features and associated resources on continuation page. <input type="checkbox"/>
29. Roof type: hip	36. Front porch type/placement:	

**OTHER**

42. Current owner/address:	43. Form prepared by (name and org.): Landmarks Association of St. Louis	44. Survey date: 2006
		45. Date of revisions:

**FOR SHPO USE:**

Date entered in inventory:	Level of survey <input type="checkbox"/> reconnaissance <input type="checkbox"/> intensive	Additional research needed? <input type="checkbox"/> yes <input type="checkbox"/> no
National Register Status <input type="checkbox"/> listed <input type="checkbox"/> in listed district Name: <input type="checkbox"/> pending listing <input type="checkbox"/> eligible (individually) <input type="checkbox"/> eligible (district) <input type="checkbox"/> not eligible <input type="checkbox"/> not determined	Other:	



**ARCHITECTURAL/HISTORIC INVENTORY FORM**

---

SLC-AS-045-0834

Page 2

**ADDITIONAL INFORMATION:**

21. (cont.) History and significance. Expand box as necessary, or add continuation pages.

22. (cont.) Sources of information. Expand box as necessary, or add continuation pages.

40. (cont.) Description of environment and outbuildings. Expand box as necessary, or add continuation pages.

41. (cont.) Further description of important architectural features. Expand box as necessary, or add continuation pages.

The house has a dentilled cornice and three segmental arched openings on the facade. The windows have stone sills and awnings. A decorative iron fence encloses the front yard.





MISSOURI DEPARTMENT OF NATURAL RESOURCES  
STATE HISTORIC PRESERVATION OFFICE, P.O. Box 176, Jefferson City, MO 6510

ARCHITECTURAL/HISTORIC INVENTORY FORM

1. Survey No. SLC-AS-045-0835		2. Survey Name: Carondelet	
3. County:		4. Address (Street No.) 6610	Street (name) Pennsylvania Avenue
5. City: St. Louis City	Vicinity: <input type="checkbox"/>	6. UTM:	
8. Historic name (if known):		7. Township/Range/Section:	
9. Present/other name (if known):			
10. Ownership: <input type="checkbox"/> Private <input type="checkbox"/> Public		11a. Historic use (if known): single dwelling	11b. Current use: single dwelling

HISTORICAL INFORMATION

12. Construction date: 1907	15. Architect: Degenhardt, Wm.	18. Previously surveyed? <input type="checkbox"/> Cite survey name in box 22 cont. (page 3)
13. Significant date/period:	16. Builder/contractor:	19. On National Register? <input type="checkbox"/> indiv. <input type="checkbox"/> district Cite nomination name in box 22 cont. (page 3)
14. Area(s) of significance:	17. Original or significant owner: Degenhardt, Wm.	20. National Register eligible? <input type="checkbox"/> individually eligible <input type="checkbox"/> district potential C <input type="checkbox"/> NC <input type="checkbox"/> <input type="checkbox"/> not eligible <input type="checkbox"/> not determined
21. History and significance on continuation page. <input type="checkbox"/>		22. Sources of information on continuation page. <input type="checkbox"/>

ARCHITECTURAL INFORMATION

23. Category of property: <input type="checkbox"/> building(s) <input type="checkbox"/> site <input type="checkbox"/> structure <input type="checkbox"/> object	30. Roof material:	37. Windows: <input type="checkbox"/> historic <input type="checkbox"/> replacement Pane arrangement:
24. Vernacular or property type:	31. Chimney placement:	38. Acreage (rural): Visible from public road? <input type="checkbox"/>
25. Architectural Style: shaped parapet	32. Structural system:	39. Changes (describe in box 28 cont.): <input type="checkbox"/> Addition(s) Date(s): <input type="checkbox"/> Altered Date(s): <input type="checkbox"/> Moved Date(s): <input type="checkbox"/> Other Date(s):
26. Plan shape:	33. Ext. wall cladding: brick	Endangered by:
27. Number of stories: 1	34. Foundation material: stone	
28. Number of bays (1st floor): 3	35. Basement type:	40. Number of outbuildings (describe in box 40 cont.):
29. Roof type: flat	36. Front porch type/placement:	41. Further description of building features and associated resources on continuation page. <input type="checkbox"/>

OTHER

42. Current owner/address:	43. Form prepared by (name and org.): Landmarks Association of St. Louis	44. Survey date: 2006
		45. Date of revisions:

FOR SHPO USE:

Date entered in inventory:	Level of survey <input type="checkbox"/> reconnaissance <input type="checkbox"/> intensive	Additional research needed? <input type="checkbox"/> yes <input type="checkbox"/> no
National Register Status <input type="checkbox"/> listed <input type="checkbox"/> in listed district Name: <input type="checkbox"/> pending listing <input type="checkbox"/> eligible (individually) <input type="checkbox"/> eligible (district) <input type="checkbox"/> not eligible <input type="checkbox"/> not determined	Other:	



**ARCHITECTURAL/HISTORIC INVENTORY FORM**

---

SLC-AS-045-0835

Page 2

**ADDITIONAL INFORMATION:**

21. (cont.) History and significance. Expand box as necessary, or add continuation pages.

22. (cont.) Sources of information. Expand box as necessary, or add continuation pages.

40. (cont.) Description of environment and outbuildings. Expand box as necessary, or add continuation pages.

41. (cont.) Further description of important architectural features. Expand box as necessary, or add continuation pages.

The simply shaped parapet has a raised center and end blocks and a metal cornice. Two facade windows are framed at the top by a brick stringcourse. The round arched entrance bay has been enclosed with glass and a storm door.



MISSOURI DEPARTMENT OF NATURAL RESOURCES  
STATE HISTORIC PRESERVATION OFFICE, P.O. Box 176, Jefferson City, MO 6510

**ARCHITECTURAL/HISTORIC INVENTORY FORM**

1. Survey No. SLC-AS-045-0836		2. Survey Name: Carondelet	
3. County:		4. Address (Street No.) 6614	Street (name) Pennsylvania Avenue
5. City: St. Louis City	Vicinity: <input type="checkbox"/>	6. UTM:	
7. Township/Range/Section:		8. Historic name (if known):	
9. Present/other name (if known):		10. Ownership: <input type="checkbox"/> Private <input type="checkbox"/> Public	
11a. Historic use (if known): single dwelling		11b. Current use: single dwelling	

**HISTORICAL INFORMATION**

12. Construction date: 1907	15. Architect: Degenhardt, Wm.	18. Previously surveyed? <input type="checkbox"/> Cite survey name in box 22 cont. (page 3)
13. Significant date/period:	16. Builder/contractor:	19. On National Register? <input type="checkbox"/> indiv. <input type="checkbox"/> district Cite nomination name in box 22 cont. (page 3)
14. Area(s) of significance:	17. Original or significant owner: Degenhardt, Wm.	20. National Register eligible? <input type="checkbox"/> individually eligible <input type="checkbox"/> district potential C <input type="checkbox"/> NC <input type="checkbox"/> <input type="checkbox"/> not eligible <input type="checkbox"/> not determined
21. History and significance on continuation page. <input type="checkbox"/>		22. Sources of information on continuation page. <input type="checkbox"/>

**ARCHITECTURAL INFORMATION**

23. Category of property: <input type="checkbox"/> building(s) <input type="checkbox"/> site <input type="checkbox"/> structure <input type="checkbox"/> object	30. Roof material:	37. Windows: <input type="checkbox"/> historic <input type="checkbox"/> replacement Pane arrangement:
24. Vernacular or property type:	31. Chimney placement:	38. Acreage (rural): Visible from public road? <input type="checkbox"/>
25. Architectural Style: shaped parapet	32. Structural system:	39. Changes (describe in box 28 cont.): <input type="checkbox"/> Addition(s) Date(s): <input type="checkbox"/> Altered Date(s): <input type="checkbox"/> Moved Date(s): <input type="checkbox"/> Other Date(s):
26. Plan shape:	33. Ext. wall cladding: brick	Endangered by:
27. Number of stories: 1	34. Foundation material: stone	40. Number of outbuildings (describe in box 40 cont.):
28. Number of bays (1st floor): 3	35. Basement type:	41. Further description of building features and associated resources on continuation page. <input type="checkbox"/>
29. Roof type: flat	36. Front porch type/placement:	

**OTHER**

42. Current owner/address:	43. Form prepared by (name and org.): Landmarks Association of St. Louis	44. Survey date: 2006
		45. Date of revisions:

**FOR SHPO USE:**

Date entered in inventory:	Level of survey <input type="checkbox"/> reconnaissance <input type="checkbox"/> intensive	Additional research needed? <input type="checkbox"/> yes <input type="checkbox"/> no
National Register Status <input type="checkbox"/> listed <input type="checkbox"/> in listed district Name: <input type="checkbox"/> pending listing <input type="checkbox"/> eligible (individually) <input type="checkbox"/> eligible (district) <input type="checkbox"/> not eligible <input type="checkbox"/> not determined	Other:	



### **ADDITIONAL INFORMATION:**

21. (cont.) History and significance. Expand box as necessary, or add continuation pages.

22. (cont.) Sources of information. Expand box as necessary, or add continuation pages.

40. (cont.) Description of environment and outbuildings. Expand box as necessary, or add continuation pages.

41. (cont.) Further description of important architectural features. Expand box as necessary, or add continuation pages.

A simply shaped parapet has a raised center and end blocks. The cornice is metal or wood. Two facade windows are framed at the top by a contrasting colored brick course. The round arched entrance bay has a recessed door with a transom.



MISSOURI DEPARTMENT OF NATURAL RESOURCES  
STATE HISTORIC PRESERVATION OFFICE, P.O. Box 176, Jefferson City, MO 6510

**ARCHITECTURAL/HISTORIC INVENTORY FORM**

1. Survey No. SLC-AS-045-0837		2. Survey Name: Carondelet	
3. County:		4. Address (Street No.) 6616	Street (name) Pennsylvania Avenue
5. City: St. Louis City	Vicinity: <input type="checkbox"/>	6. UTM:	
8. Historic name (if known):		9. Present/other name (if known):	
10. Ownership: <input type="checkbox"/> Private <input type="checkbox"/> Public		11a. Historic use (if known): single dwelling	11b. Current use: single dwelling

**HISTORICAL INFORMATION**

12. Construction date: 1907	15. Architect: Degenhardt, Wm.	18. Previously surveyed? <input type="checkbox"/> Cite survey name in box 22 cont. (page 3)
13. Significant date/period:	16. Builder/contractor:	19. On National Register? <input type="checkbox"/> indiv. <input type="checkbox"/> district Cite nomination name in box 22 cont. (page 3)
14. Area(s) of significance:	17. Original or significant owner: Degenhardt, Wm.	20. National Register eligible? <input type="checkbox"/> individually eligible <input type="checkbox"/> district potential C <input type="checkbox"/> NC <input type="checkbox"/> <input type="checkbox"/> not eligible <input type="checkbox"/> not determined
21. History and significance on continuation page. <input type="checkbox"/>		22. Sources of information on continuation page. <input type="checkbox"/>

**ARCHITECTURAL INFORMATION**

23. Category of property: <input type="checkbox"/> building(s) <input type="checkbox"/> site <input type="checkbox"/> structure <input type="checkbox"/> object	30. Roof material:	37. Windows: <input type="checkbox"/> historic <input type="checkbox"/> replacement Pane arrangement:
24. Vernacular or property type:	31. Chimney placement:	38. Acreage (rural): Visible from public road? <input type="checkbox"/>
25. Architectural Style: shaped parapet	32. Structural system:	39. Changes (describe in box 28 cont.): <input type="checkbox"/> Addition(s) Date(s): <input type="checkbox"/> Altered Date(s): <input type="checkbox"/> Moved Date(s): <input type="checkbox"/> Other Date(s):
26. Plan shape:	33. Ext. wall cladding: brick	Endangered by:
27. Number of stories: 1	34. Foundation material: stone	40. Number of outbuildings (describe in box 40 cont.):
28. Number of bays (1st floor): 3	35. Basement type:	41. Further description of building features and associated resources on continuation page. <input type="checkbox"/>
29. Roof type: flat	36. Front porch type/placement:	

**OTHER**

42. Current owner/address:	43. Form prepared by (name and org.): Landmarks Association of St. Louis	44. Survey date: 2006
		45. Date of revisions:

**FOR SHPO USE:**

Date entered in inventory:	Level of survey <input type="checkbox"/> reconnaissance <input type="checkbox"/> intensive	Additional research needed? <input type="checkbox"/> yes <input type="checkbox"/> no
National Register Status <input type="checkbox"/> listed <input type="checkbox"/> in listed district Name: <input type="checkbox"/> pending listing <input type="checkbox"/> eligible (individually) <input type="checkbox"/> eligible (district) <input type="checkbox"/> not eligible <input type="checkbox"/> not determined	Other:	



**ARCHITECTURAL/HISTORIC INVENTORY FORM**

---

SLC-AS-045-0837

Page 2

**ADDITIONAL INFORMATION:**

21. (cont.) History and significance. Expand box as necessary, or add continuation pages.

22. (cont.) Sources of information. Expand box as necessary, or add continuation pages.

40. (cont.) Description of environment and outbuildings. Expand box as necessary, or add continuation pages.

41. (cont.) Further description of important architectural features. Expand box as necessary, or add continuation pages.

This house was likely built by the same builder as 6610 and 6614 Pennsylvania. Its cornice has been removed and its parapet flattened across the top. The round arched entrance bay has been enclosed with wood and a storm door.



MISSOURI DEPARTMENT OF NATURAL RESOURCES  
STATE HISTORIC PRESERVATION OFFICE, P.O. Box 176, Jefferson City, MO 6510

**ARCHITECTURAL/HISTORIC INVENTORY FORM**

1. Survey No. SLC-AS-045-0838		2. Survey Name: Carondelet	
3. County:		4. Address (Street No.) 6618	Street (name) Pennsylvania Avenue
5. City: St. Louis City	Vicinity: <input type="checkbox"/>	6. UTM:	
7. Township/Range/Section:		8. Historic name (if known):	
9. Present/other name (if known):		10. Ownership: <input type="checkbox"/> Private <input type="checkbox"/> Public	
11a. Historic use (if known): single dwelling		11b. Current use: single dwelling	

**HISTORICAL INFORMATION**

12. Construction date: 1907	15. Architect: Degenhardt, Wm.	18. Previously surveyed? <input type="checkbox"/> Cite survey name in box 22 cont. (page 3)
13. Significant date/period:	16. Builder/contractor:	19. On National Register? <input type="checkbox"/> indiv. <input type="checkbox"/> district Cite nomination name in box 22 cont. (page 3)
14. Area(s) of significance:	17. Original or significant owner: Degenhardt, Wm.	20. National Register eligible? <input type="checkbox"/> individually eligible <input type="checkbox"/> district potential C <input type="checkbox"/> NC <input type="checkbox"/> <input type="checkbox"/> not eligible <input type="checkbox"/> not determined
21. History and significance on continuation page. <input type="checkbox"/>		22. Sources of information on continuation page. <input type="checkbox"/>

**ARCHITECTURAL INFORMATION**

23. Category of property: <input type="checkbox"/> building(s) <input type="checkbox"/> site <input type="checkbox"/> structure <input type="checkbox"/> object	30. Roof material:	37. Windows: <input type="checkbox"/> historic <input type="checkbox"/> replacement Pane arrangement:
24. Vernacular or property type:	31. Chimney placement:	38. Acreage (rural): Visible from public road? <input type="checkbox"/>
25. Architectural Style: shaped parapet	32. Structural system:	39. Changes (describe in box 28 cont.): <input type="checkbox"/> Addition(s) Date(s): <input type="checkbox"/> Altered Date(s): <input type="checkbox"/> Moved Date(s): <input type="checkbox"/> Other Date(s):
26. Plan shape:	33. Ext. wall cladding: brick	Endangered by:
27. Number of stories: 1	34. Foundation material: stone	40. Number of outbuildings (describe in box 40 cont.):
28. Number of bays (1st floor): 3	35. Basement type:	41. Further description of building features and associated resources on continuation page. <input type="checkbox"/>
29. Roof type: flat	36. Front porch type/placement:	

**OTHER**

42. Current owner/address:	43. Form prepared by (name and org.): Landmarks Association of St. Louis	44. Survey date: 2006
		45. Date of revisions:

**FOR SHPO USE:**

Date entered in inventory:	Level of survey <input type="checkbox"/> reconnaissance <input type="checkbox"/> intensive	Additional research needed? <input type="checkbox"/> yes <input type="checkbox"/> no
National Register Status <input type="checkbox"/> listed <input type="checkbox"/> in listed district Name: <input type="checkbox"/> pending listing <input type="checkbox"/> eligible (individually) <input type="checkbox"/> eligible (district) <input type="checkbox"/> not eligible <input type="checkbox"/> not determined	Other:	



**ARCHITECTURAL/HISTORIC INVENTORY FORM**

SLC-AS-045-0838

Page 2

**ADDITIONAL INFORMATION:**

21. (cont.) History and significance. Expand box as necessary, or add continuation pages.

22. (cont.) Sources of information. Expand box as necessary, or add continuation pages.

40. (cont.) Description of environment and outbuildings. Expand box as necessary, or add continuation pages.

41. (cont.) Further description of important architectural features. Expand box as necessary, or add continuation pages.

This house has a simply shaped parapet with a raised center and end blocks. The cornice is metal or wood. Contrasting colored brick frames the top of the two facade windows. The round arched entrance bay has a recessed door with a transom.





MISSOURI DEPARTMENT OF NATURAL RESOURCES  
STATE HISTORIC PRESERVATION OFFICE, P.O. Box 176, Jefferson City, MO 6510

**ARCHITECTURAL/HISTORIC INVENTORY FORM**

1. Survey No. SLC-AS-045-0839		2. Survey Name: Carondelet	
3. County:		4. Address (Street No.) 6633	Street (name) Pennsylvania Avenue
5. City: St. Louis City	Vicinity: <input type="checkbox"/>	6. UTM:	
7. Township/Range/Section:		8. Historic name (if known):	
9. Present/other name (if known):		10. Ownership: <input type="checkbox"/> Private <input type="checkbox"/> Public	
11a. Historic use (if known): filling station		11b. Current use: car repair shop	

**HISTORICAL INFORMATION**

12. Construction date:	15. Architect:	18. Previously surveyed? <input type="checkbox"/> Cite survey name in box 22 cont. (page 3)
13. Significant date/period:	16. Builder/contractor:	19. On National Register? <input type="checkbox"/> indiv. <input type="checkbox"/> district Cite nomination name in box 22 cont. (page 3)
14. Area(s) of significance:	17. Original or significant owner:	20. National Register eligible? <input type="checkbox"/> individually eligible <input type="checkbox"/> district potential C <input type="checkbox"/> NC <input type="checkbox"/> <input type="checkbox"/> not eligible <input type="checkbox"/> not determined
21. History and significance on continuation page. <input type="checkbox"/>		22. Sources of information on continuation page. <input type="checkbox"/>

**ARCHITECTURAL INFORMATION**

23. Category of property: <input type="checkbox"/> building(s) <input type="checkbox"/> site <input type="checkbox"/> structure <input type="checkbox"/> object	30. Roof material: asphalt shingle	37. Windows: <input type="checkbox"/> historic <input type="checkbox"/> replacement Pane arrangement:
24. Vernacular or property type:	31. Chimney placement:	38. Acreage (rural): Visible from public road? <input type="checkbox"/>
25. Architectural Style: commercial	32. Structural system:	39. Changes (describe in box 28 cont.): <input type="checkbox"/> Addition(s) Date(s): <input type="checkbox"/> Altered Date(s): <input type="checkbox"/> Moved Date(s): <input type="checkbox"/> Other Date(s):
26. Plan shape:	33. Ext. wall cladding: brick	Endangered by:
27. Number of stories: 1	34. Foundation material: stone	40. Number of outbuildings (describe in box 40 cont.):
28. Number of bays (1st floor): 4	35. Basement type:	41. Further description of building features and associated resources on continuation page. <input type="checkbox"/>
29. Roof type: hip	36. Front porch type/placement:	

**OTHER**

42. Current owner/address:	43. Form prepared by (name and org.): Landmarks Association of St. Louis	44. Survey date: 2006
		45. Date of revisions:

**FOR SHPO USE:**

Date entered in inventory:	Level of survey <input checked="" type="checkbox"/> reconnaissance <input type="checkbox"/> intensive	Additional research needed? <input type="checkbox"/> yes <input type="checkbox"/> no
National Register Status <input type="checkbox"/> listed <input type="checkbox"/> in listed district Name: <input type="checkbox"/> pending listing <input type="checkbox"/> eligible (individually) <input type="checkbox"/> eligible (district) <input type="checkbox"/> not eligible <input type="checkbox"/> not determined	Other:	



**ARCHITECTURAL/HISTORIC INVENTORY FORM**

---

SLC-AS-045-0839

Page 2

**ADDITIONAL INFORMATION:**

21. (cont.) History and significance. Expand box as necessary, or add continuation pages.

22. (cont.) Sources of information. Expand box as necessary, or add continuation pages.

40. (cont.) Description of environment and outbuildings. Expand box as necessary, or add continuation pages.

41. (cont.) Further description of important architectural features. Expand box as necessary, or add continuation pages.

This former service station is oriented to face the corner. A hipped drive-through overhang rests on brick piers and intersects the main hipped roof. The facade has two garage door openings, a pedestrian entrance and a window.



MISSOURI DEPARTMENT OF NATURAL RESOURCES  
STATE HISTORIC PRESERVATION OFFICE, P.O. Box 176, Jefferson City, MO 6510

ARCHITECTURAL/HISTORIC INVENTORY FORM

1. Survey No. SLC-AS-045-0840		2. Survey Name: Carondelet	
3. County:		4. Address (Street No.) 6701-03	Street (name) Pennsylvania Avenue
5. City: St. Louis City	Vicinity: <input type="checkbox"/>	6. UTM:	
8. Historic name (if known):		7. Township/Range/Section:	
9. Present/other name (if known):			
10. Ownership: <input type="checkbox"/> Private <input type="checkbox"/> Public		11a. Historic use (if known): multiple dwelling	11b. Current use: vacant

HISTORICAL INFORMATION

12. Construction date: 1896	15. Architect:	18. Previously surveyed? <input type="checkbox"/> Cite survey name in box 22 cont. (page 3)
13. Significant date/period:	16. Builder/contractor:	19. On National Register? <input type="checkbox"/> indiv. <input type="checkbox"/> district Cite nomination name in box 22 cont. (page 3)
14. Area(s) of significance:	17. Original or significant owner: Whittiker, James	20. National Register eligible? <input type="checkbox"/> individually eligible <input type="checkbox"/> district potential C <input type="checkbox"/> NC <input type="checkbox"/> <input type="checkbox"/> not eligible <input type="checkbox"/> not determined
21. History and significance on continuation page. <input type="checkbox"/>		22. Sources of information on continuation page. <input type="checkbox"/>

ARCHITECTURAL INFORMATION

23. Category of property: <input type="checkbox"/> building(s) <input type="checkbox"/> site <input type="checkbox"/> structure <input type="checkbox"/> object	30. Roof material:	37. Windows: <input type="checkbox"/> historic <input type="checkbox"/> replacement Pane arrangement:
24. Vernacular or property type:	31. Chimney placement:	38. Acreage (rural): Visible from public road? <input type="checkbox"/>
25. Architectural Style: Shaped Parapet	32. Structural system:	39. Changes (describe in box 28 cont.): <input type="checkbox"/> Addition(s) Date(s): <input type="checkbox"/> Altered Date(s): <input type="checkbox"/> Moved Date(s): <input type="checkbox"/> Other Date(s):
26. Plan shape:	33. Ext. wall cladding: brick	Endangered by:
27. Number of stories: 2	34. Foundation material: stone	
28. Number of bays (1st floor): 4	35. Basement type:	40. Number of outbuildings (describe in box 40 cont.):
29. Roof type: flat	36. Front porch type/placement:	41. Further description of building features and associated resources on continuation page. <input type="checkbox"/>

OTHER

42. Current owner/address:	43. Form prepared by (name and org.): Landmarks Association of St. Louis	44. Survey date: 2006
		45. Date of revisions:

FOR SHPO USE:

Date entered in inventory:	Level of survey <input checked="" type="checkbox"/> reconnaissance <input type="checkbox"/> intensive	Additional research needed? <input type="checkbox"/> yes <input type="checkbox"/> no
National Register Status <input type="checkbox"/> listed <input type="checkbox"/> in listed district Name: <input type="checkbox"/> pending listing <input type="checkbox"/> eligible (individually) <input type="checkbox"/> eligible (district) <input type="checkbox"/> not eligible <input type="checkbox"/> not determined	Other:	



**ARCHITECTURAL/HISTORIC INVENTORY FORM**

SLC-AS-045-0840

Page 2

**ADDITIONAL INFORMATION:**

21. (cont.) History and significance. Expand box as necessary, or add continuation pages.

22. (cont.) Sources of information. Expand box as necessary, or add continuation pages.

40. (cont.) Description of environment and outbuildings. Expand box as necessary, or add continuation pages.

41. (cont.) Further description of important architectural features. Expand box as necessary, or add continuation pages.

The full-height center bay projects slightly and holds two round arched entrance bays. The flanking bays are shallow segmental arched window bays. Second story windows are rectangular single windows (all boarded). A brick cornice decorates the otherwise plain parapet.



MISSOURI DEPARTMENT OF NATURAL RESOURCES  
STATE HISTORIC PRESERVATION OFFICE, P.O. Box 176, Jefferson City, MO 6510

**ARCHITECTURAL/HISTORIC INVENTORY FORM**

1. Survey No. SLC-AS-045-0841		2. Survey Name: Carondelet	
3. County:		4. Address (Street No.) 6708	Street (name) Pennsylvania Avenue
5. City: St. Louis City	Vicinity: <input type="checkbox"/>	6. UTM:	
8. Historic name (if known):		9. Present/other name (if known):	
10. Ownership: <input type="checkbox"/> Private <input type="checkbox"/> Public		11a. Historic use (if known): single dwelling	11b. Current use: single dwelling

**HISTORICAL INFORMATION**

12. Construction date:	15. Architect:	18. Previously surveyed? <input type="checkbox"/> Cite survey name in box 22 cont. (page 3)
13. Significant date/period:	16. Builder/contractor:	19. On National Register? <input type="checkbox"/> indiv. <input type="checkbox"/> district Cite nomination name in box 22 cont. (page 3)
14. Area(s) of significance:	17. Original or significant owner:	20. National Register eligible? <input type="checkbox"/> individually eligible <input type="checkbox"/> district potential C <input type="checkbox"/> NC <input type="checkbox"/> <input type="checkbox"/> not eligible <input type="checkbox"/> not determined
21. History and significance on continuation page. <input type="checkbox"/>		22. Sources of information on continuation page. <input type="checkbox"/>

**ARCHITECTURAL INFORMATION**

23. Category of property: <input type="checkbox"/> building(s) <input type="checkbox"/> site <input type="checkbox"/> structure <input type="checkbox"/> object	30. Roof material: asphalt shingle	37. Windows: <input type="checkbox"/> historic <input type="checkbox"/> replacement Pane arrangement:
24. Vernacular or property type:	31. Chimney placement:	38. Acreage (rural): Visible from public road? <input type="checkbox"/>
25. Architectural Style: Vernacular Classical	32. Structural system:	39. Changes (describe in box 28 cont.): <input type="checkbox"/> Addition(s) Date(s): <input type="checkbox"/> Altered Date(s): <input type="checkbox"/> Moved Date(s): <input type="checkbox"/> Other Date(s):
26. Plan shape:	33. Ext. wall cladding: frame (with siding)	Endangered by:
27. Number of stories: 1 1/2	34. Foundation material: stone	40. Number of outbuildings (describe in box 40 cont.):
28. Number of bays (1st floor): 2	35. Basement type:	41. Further description of building features and associated resources on continuation page. <input type="checkbox"/>
29. Roof type: side gable	36. Front porch type/placement:	

**OTHER**

42. Current owner/address:	43. Form prepared by (name and org.): Landmarks Association of St. Louis	44. Survey date: 2006
		45. Date of revisions:

**FOR SHPO USE:**

Date entered in inventory:	Level of survey <input type="checkbox"/> reconnaissance <input type="checkbox"/> intensive	Additional research needed? <input type="checkbox"/> yes <input type="checkbox"/> no
National Register Status <input type="checkbox"/> listed <input type="checkbox"/> in listed district Name: <input type="checkbox"/> pending listing <input type="checkbox"/> eligible (individually) <input type="checkbox"/> eligible (district) <input type="checkbox"/> not eligible <input type="checkbox"/> not determined	Other:	



**ARCHITECTURAL/HISTORIC INVENTORY FORM**

---

SLC-AS-045-0841

Page 2

**ADDITIONAL INFORMATION:**

21. (cont.) History and significance. Expand box as necessary, or add continuation pages.

22. (cont.) Sources of information. Expand box as necessary, or add continuation pages.

40. (cont.) Description of environment and outbuildings. Expand box as necessary, or add continuation pages.

41. (cont.) Further description of important architectural features. Expand box as necessary, or add continuation pages.

The two bay facade is comprised of a single door and a window.



MISSOURI DEPARTMENT OF NATURAL RESOURCES  
STATE HISTORIC PRESERVATION OFFICE, P.O. Box 176, Jefferson City, MO 6510

**ARCHITECTURAL/HISTORIC INVENTORY FORM**

1. Survey No. SLC-AS-045-0842		2. Survey Name: Carondelet	
3. County:		4. Address (Street No.) 6709	Street (name) Pennsylvania Avenue
5. City: St. Louis City	Vicinity: <input type="checkbox"/>	6. UTM:	
7. Township/Range/Section:		8. Historic name (if known):	
9. Present/other name (if known):		10. Ownership: <input type="checkbox"/> Private <input type="checkbox"/> Public	
11a. Historic use (if known): single dwllng		11b. Current use: single dwelling	

**HISTORICAL INFORMATION**

12. Construction date:	15. Architect:	18. Previously surveyed? <input type="checkbox"/> Cite survey name in box 22 cont. (page 3)
13. Significant date/period:	16. Builder/contractor:	19. On National Register? <input type="checkbox"/> indiv. <input type="checkbox"/> district Cite nomination name in box 22 cont. (page 3)
14. Area(s) of significance:	17. Original or significant owner:	20. National Register eligible? <input type="checkbox"/> individually eligible <input type="checkbox"/> district potential C <input type="checkbox"/> NC <input type="checkbox"/> <input type="checkbox"/> not eligible <input type="checkbox"/> not determined
21. History and significance on continuation page. <input type="checkbox"/>		22. Sources of information on continuation page. <input type="checkbox"/>

**ARCHITECTURAL INFORMATION**

23. Category of property: <input type="checkbox"/> building(s) <input type="checkbox"/> site <input type="checkbox"/> structure <input type="checkbox"/> object	30. Roof material: asphalt shingle	37. Windows: <input type="checkbox"/> historic <input type="checkbox"/> replacement Pane arrangement:
24. Vernacular or property type:	31. Chimney placement:	38. Acreage (rural): Visible from public road? <input type="checkbox"/>
25. Architectural Style: vernacular classical	32. Structural system:	39. Changes (describe in box 28 cont.): <input type="checkbox"/> Addition(s) Date(s): <input type="checkbox"/> Altered Date(s): <input type="checkbox"/> Moved Date(s): <input type="checkbox"/> Other Date(s):
26. Plan shape:	33. Ext. wall cladding: brick	Endangered by:
27. Number of stories: 2	34. Foundation material: stone	40. Number of outbuildings (describe in box 40 cont.):
28. Number of bays (1st floor): 2	35. Basement type:	41. Further description of building features and associated resources on continuation page. <input type="checkbox"/>
29. Roof type: side gable	36. Front porch type/placement:	

**OTHER**

42. Current owner/address:	43. Form prepared by (name and org.): Landmarks Association of St. Louis	44. Survey date: 2006
		45. Date of revisions:

**FOR SHPO USE:**

Date entered in inventory:	Level of survey <input type="checkbox"/> reconnaissance <input type="checkbox"/> intensive	Additional research needed? <input type="checkbox"/> yes <input type="checkbox"/> no
National Register Status <input type="checkbox"/> listed <input type="checkbox"/> in listed district Name: <input type="checkbox"/> pending listing <input type="checkbox"/> eligible (individually) <input type="checkbox"/> eligible (district) <input type="checkbox"/> not eligible <input type="checkbox"/> not determined	Other:	



**ARCHITECTURAL/HISTORIC INVENTORY FORM**

---

SLC-AS-045-0842

Page 2

**ADDITIONAL INFORMATION:**

21. (cont.) History and significance. Expand box as necessary, or add continuation pages.

22. (cont.) Sources of information. Expand box as necessary, or add continuation pages.

40. (cont.) Description of environment and outbuildings. Expand box as necessary, or add continuation pages.

41. (cont.) Further description of important architectural features. Expand box as necessary, or add continuation pages.

The entrance is located in the tall stone foundation. The second story has two single windows. The porch is missing and the openings altered.





MISSOURI DEPARTMENT OF NATURAL RESOURCES  
STATE HISTORIC PRESERVATION OFFICE, P.O. Box 176, Jefferson City, MO 6510

**ARCHITECTURAL/HISTORIC INVENTORY FORM**

1. Survey No. SLC-AS-045-0843		2. Survey Name: Carondelet	
3. County:		4. Address (Street No.) 6710-12	Street (name) Pennsylvania Avenue
5. City: St. Louis City	Vicinity: <input type="checkbox"/>	6. UTM:	
8. Historic name (if known):		9. Present/other name (if known):	
10. Ownership: <input type="checkbox"/> Private <input type="checkbox"/> Public		11a. Historic use (if known): single dwelling	11b. Current use: single dwelling

**HISTORICAL INFORMATION**

12. Construction date:	15. Architect:	18. Previously surveyed? <input type="checkbox"/> Cite survey name in box 22 cont. (page 3)
13. Significant date/period:	16. Builder/contractor:	19. On National Register? <input type="checkbox"/> indiv. <input type="checkbox"/> district Cite nomination name in box 22 cont. (page 3)
14. Area(s) of significance:	17. Original or significant owner:	20. National Register eligible? <input type="checkbox"/> individually eligible <input type="checkbox"/> district potential C <input type="checkbox"/> NC <input type="checkbox"/> <input type="checkbox"/> not eligible <input type="checkbox"/> not determined
21. History and significance on continuation page. <input type="checkbox"/>		22. Sources of information on continuation page. <input type="checkbox"/>

**ARCHITECTURAL INFORMATION**

23. Category of property: <input type="checkbox"/> building(s) <input type="checkbox"/> site <input type="checkbox"/> structure <input type="checkbox"/> object	30. Roof material: asphalt shingle	37. Windows: <input type="checkbox"/> historic <input type="checkbox"/> replacement Pane arrangement:
24. Vernacular or property type:	31. Chimney placement:	38. Acreage (rural): Visible from public road? <input type="checkbox"/>
25. Architectural Style: Vernacular Classical	32. Structural system:	39. Changes (describe in box 28 cont.): <input type="checkbox"/> Addition(s) Date(s): <input type="checkbox"/> Altered Date(s): <input type="checkbox"/> Moved Date(s): <input type="checkbox"/> Other Date(s):
26. Plan shape:	33. Ext. wall cladding: frame	Endangered by:
27. Number of stories: 1	34. Foundation material: stone	40. Number of outbuildings (describe in box 40 cont.):
28. Number of bays (1st floor): 4	35. Basement type:	41. Further description of building features and associated resources on continuation page. <input type="checkbox"/>
29. Roof type: parallel front gables	36. Front porch type/placement:	

**OTHER**

42. Current owner/address:	43. Form prepared by (name and org.): Landmarks Association of St. Louis	44. Survey date: 2006
		45. Date of revisions:

**FOR SHPO USE:**

Date entered in inventory:	Level of survey <input type="checkbox"/> reconnaissance <input type="checkbox"/> intensive	Additional research needed? <input type="checkbox"/> yes <input type="checkbox"/> no
National Register Status <input type="checkbox"/> listed <input type="checkbox"/> in listed district Name: <input type="checkbox"/> pending listing <input type="checkbox"/> eligible (individually) <input type="checkbox"/> eligible (district) <input type="checkbox"/> not eligible <input type="checkbox"/> not determined	Other:	



**ARCHITECTURAL/HISTORIC INVENTORY FORM**

---

SLC-AS-045-0843

Page 2

**ADDITIONAL INFORMATION:**

21. (cont.) History and significance. Expand box as necessary, or add continuation pages.

22. (cont.) Sources of information. Expand box as necessary, or add continuation pages.

40. (cont.) Description of environment and outbuildings. Expand box as necessary, or add continuation pages.

41. (cont.) Further description of important architectural features. Expand box as necessary, or add continuation pages.

Two houses were joined together. The main entrance and a paired window are on the left-hand side under a gabled porch on wood supports. The right side has a door under a metal awning and a single window. Both windows are smaller than the replacements.



MISSOURI DEPARTMENT OF NATURAL RESOURCES  
STATE HISTORIC PRESERVATION OFFICE, P.O. Box 176, Jefferson City, MO 6510

**ARCHITECTURAL/HISTORIC INVENTORY FORM**

1. Survey No. SLC-AS-045-0844		2. Survey Name: Carondelet	
3. County:		4. Address (Street No.) 6713-15	Street (name) Pennsylvania Avenue
5. City: St. Louis City	Vicinity: <input type="checkbox"/>	6. UTM:	
8. Historic name (if known):		9. Present/other name (if known):	
10. Ownership: <input type="checkbox"/> Private <input type="checkbox"/> Public		11a. Historic use (if known): multiple dwelling	11b. Current use: multiple dwelling

**HISTORICAL INFORMATION**

12. Construction date:	15. Architect:	18. Previously surveyed? <input type="checkbox"/> Cite survey name in box 22 cont. (page 3)
13. Significant date/period:	16. Builder/contractor:	19. On National Register? <input type="checkbox"/> indiv. <input type="checkbox"/> district Cite nomination name in box 22 cont. (page 3)
14. Area(s) of significance:	17. Original or significant owner:	20. National Register eligible? <input type="checkbox"/> individually eligible <input type="checkbox"/> district potential C <input type="checkbox"/> NC <input type="checkbox"/> <input type="checkbox"/> not eligible <input type="checkbox"/> not determined
21. History and significance on continuation page. <input type="checkbox"/>		22. Sources of information on continuation page. <input type="checkbox"/>

**ARCHITECTURAL INFORMATION**

23. Category of property: <input type="checkbox"/> building(s) <input type="checkbox"/> site <input type="checkbox"/> structure <input type="checkbox"/> object	30. Roof material: asphalt shingle	37. Windows: <input type="checkbox"/> historic <input type="checkbox"/> replacement Pane arrangement:
24. Vernacular or property type:	31. Chimney placement:	38. Acreage (rural): Visible from public road? <input type="checkbox"/>
25. Architectural Style:	32. Structural system:	39. Changes (describe in box 28 cont.): <input type="checkbox"/> Addition(s) Date(s): <input type="checkbox"/> Altered Date(s): <input type="checkbox"/> Moved Date(s): <input type="checkbox"/> Other Date(s):
26. Plan shape:	33. Ext. wall cladding: brick	Endangered by:
27. Number of stories: 1	34. Foundation material: concrete	40. Number of outbuildings (describe in box 40 cont.):
28. Number of bays (1st floor): 4	35. Basement type:	41. Further description of building features and associated resources on continuation page. <input type="checkbox"/>
29. Roof type: hip	36. Front porch type/placement:	

**OTHER**

42. Current owner/address:	43. Form prepared by (name and org.): Landmarks Association of St. Louis	44. Survey date: 2006
		45. Date of revisions:

**FOR SHPO USE:**

Date entered in inventory:	Level of survey <input type="checkbox"/> reconnaissance <input type="checkbox"/> intensive	Additional research needed? <input type="checkbox"/> yes <input type="checkbox"/> no
National Register Status <input type="checkbox"/> listed <input type="checkbox"/> in listed district Name: <input type="checkbox"/> pending listing <input type="checkbox"/> eligible (individually) <input type="checkbox"/> eligible (district) <input type="checkbox"/> not eligible <input type="checkbox"/> not determined	Other:	



**ADDITIONAL INFORMATION:**

- 21. (cont.) History and significance. Expand box as necessary, or add continuation pages.
- 22. (cont.) Sources of information. Expand box as necessary, or add continuation pages.
- 40. (cont.) Description of environment and outbuildings. Expand box as necessary, or add continuation pages.
- 41. (cont.) Further description of important architectural features. Expand box as necessary, or add continuation pages.

Ca. 1960s duplex with two center picture windows. The roof is a low-pitched hip.



MISSOURI DEPARTMENT OF NATURAL RESOURCES  
STATE HISTORIC PRESERVATION OFFICE, P.O. Box 176, Jefferson City, MO 6510

**ARCHITECTURAL/HISTORIC INVENTORY FORM**

1. Survey No. SLC-AS-045-0845		2. Survey Name: Carondelet	
3. County:		4. Address (Street No.) 6717	Street (name) Pennsylvania Avenue
5. City: St. Louis City	Vicinity: <input type="checkbox"/>	6. UTM:	
7. Township/Range/Section:		8. Historic name (if known):	
9. Present/other name (if known):		10. Ownership: <input type="checkbox"/> Private <input type="checkbox"/> Public	
11a. Historic use (if known): single dwelling		11b. Current use: single dwelling	

**HISTORICAL INFORMATION**

12. Construction date:	15. Architect:	18. Previously surveyed? <input type="checkbox"/> Cite survey name in box 22 cont. (page 3)
13. Significant date/period:	16. Builder/contractor:	19. On National Register? <input type="checkbox"/> indiv. <input type="checkbox"/> district Cite nomination name in box 22 cont. (page 3)
14. Area(s) of significance:	17. Original or significant owner:	20. National Register eligible? <input type="checkbox"/> individually eligible <input type="checkbox"/> district potential C <input type="checkbox"/> NC <input type="checkbox"/> <input type="checkbox"/> not eligible <input type="checkbox"/> not determined
21. History and significance on continuation page. <input type="checkbox"/>		22. Sources of information on continuation page. <input type="checkbox"/>

**ARCHITECTURAL INFORMATION**

23. Category of property: <input type="checkbox"/> building(s) <input type="checkbox"/> site <input type="checkbox"/> structure <input type="checkbox"/> object	30. Roof material: asphalt shingle	37. Windows: <input type="checkbox"/> historic <input type="checkbox"/> replacement Pane arrangement:
24. Vernacular or property type:	31. Chimney placement:	38. Acreage (rural): Visible from public road? <input type="checkbox"/>
25. Architectural Style:	32. Structural system:	39. Changes (describe in box 28 cont.): <input type="checkbox"/> Addition(s) Date(s): <input type="checkbox"/> Altered Date(s): <input type="checkbox"/> Moved Date(s): <input type="checkbox"/> Other Date(s):
26. Plan shape:	33. Ext. wall cladding: frame (with siding)	Endangered by:
27. Number of stories: 1 1/2	34. Foundation material: not visible	40. Number of outbuildings (describe in box 40 cont.):
28. Number of bays (1st floor): 2	35. Basement type:	41. Further description of building features and associated resources on continuation page. <input type="checkbox"/>
29. Roof type: side gable	36. Front porch type/placement:	

**OTHER**

42. Current owner/address:	43. Form prepared by (name and org.): Landmarks Association of St. Louis	44. Survey date: 2006
		45. Date of revisions:

**FOR SHPO USE:**

Date entered in inventory:	Level of survey <input type="checkbox"/> reconnaissance <input type="checkbox"/> intensive	Additional research needed? <input type="checkbox"/> yes <input type="checkbox"/> no
National Register Status <input type="checkbox"/> listed <input type="checkbox"/> in listed district Name: <input type="checkbox"/> pending listing <input type="checkbox"/> eligible (individually) <input type="checkbox"/> eligible (district) <input type="checkbox"/> not eligible <input type="checkbox"/> not determined	Other:	



**ARCHITECTURAL/HISTORIC INVENTORY FORM**

---

SLC-AS-045-0845

Page 2

**ADDITIONAL INFORMATION:**

21. (cont.) History and significance. Expand box as necessary, or add continuation pages.

22. (cont.) Sources of information. Expand box as necessary, or add continuation pages.

40. (cont.) Description of environment and outbuildings. Expand box as necessary, or add continuation pages.

41. (cont.) Further description of important architectural features. Expand box as necessary, or add continuation pages.

Vertical wood siding and altered openings hide nearly all evidence of a historic building. A full-length porch rests on wrought iron supports.



MISSOURI DEPARTMENT OF NATURAL RESOURCES  
STATE HISTORIC PRESERVATION OFFICE, P.O. Box 176, Jefferson City, MO 6510

**ARCHITECTURAL/HISTORIC INVENTORY FORM**

1. Survey No. SLC-AS-045-0846		2. Survey Name: Carondelet	
3. County:		4. Address (Street No.) 6801	Street (name) Pennsylvania Avenue
5. City: St. Louis City	Vicinity: <input type="checkbox"/>	6. UTM:	
7. Township/Range/Section:		8. Historic name (if known):	
9. Present/other name (if known):		10. Ownership: <input type="checkbox"/> Private <input type="checkbox"/> Public	
11a. Historic use (if known): single dwelling		11b. Current use: single dwelling	

**HISTORICAL INFORMATION**

12. Construction date: 1908	15. Architect:	18. Previously surveyed? <input type="checkbox"/> Cite survey name in box 22 cont. (page 3)
13. Significant date/period:	16. Builder/contractor:	19. On National Register? <input type="checkbox"/> indiv. <input type="checkbox"/> district Cite nomination name in box 22 cont. (page 3)
14. Area(s) of significance:	17. Original or significant owner: Schmitt, Frank	20. National Register eligible? <input type="checkbox"/> individually eligible <input type="checkbox"/> district potential C <input type="checkbox"/> NC <input type="checkbox"/> <input type="checkbox"/> not eligible <input type="checkbox"/> not determined
21. History and significance on continuation page. <input type="checkbox"/>		22. Sources of information on continuation page. <input type="checkbox"/>

**ARCHITECTURAL INFORMATION**

23. Category of property: <input type="checkbox"/> building(s) <input type="checkbox"/> site <input type="checkbox"/> structure <input type="checkbox"/> object	30. Roof material:	37. Windows: <input type="checkbox"/> historic <input type="checkbox"/> replacement Pane arrangement:
24. Vernacular or property type:	31. Chimney placement:	38. Acreage (rural): Visible from public road? <input type="checkbox"/>
25. Architectural Style: Shaped Parapet	32. Structural system:	39. Changes (describe in box 28 cont.): <input type="checkbox"/> Addition(s) Date(s): <input type="checkbox"/> Altered Date(s): <input type="checkbox"/> Moved Date(s): <input type="checkbox"/> Other Date(s):
26. Plan shape:	33. Ext. wall cladding: perma stone	Endangered by:
27. Number of stories: 1	34. Foundation material: stone	40. Number of outbuildings (describe in box 40 cont.):
28. Number of bays (1st floor): 4	35. Basement type:	41. Further description of building features and associated resources on continuation page. <input type="checkbox"/>
29. Roof type: flat	36. Front porch type/placement:	

**OTHER**

42. Current owner/address:	43. Form prepared by (name and org.): Landmarks Association of St. Louis	44. Survey date: 2006
		45. Date of revisions:

**FOR SHPO USE:**

Date entered in inventory:	Level of survey <input type="checkbox"/> reconnaissance <input type="checkbox"/> intensive	Additional research needed? <input type="checkbox"/> yes <input type="checkbox"/> no
National Register Status <input type="checkbox"/> listed <input type="checkbox"/> in listed district Name: <input type="checkbox"/> pending listing <input type="checkbox"/> eligible (individually) <input type="checkbox"/> eligible (district) <input type="checkbox"/> not eligible <input type="checkbox"/> not determined	Other:	



**ARCHITECTURAL/HISTORIC INVENTORY FORM**

---

SLC-AS-045-0846

Page 2

**ADDITIONAL INFORMATION:**

21. (cont.) History and significance. Expand box as necessary, or add continuation pages.

22. (cont.) Sources of information. Expand box as necessary, or add continuation pages.

40. (cont.) Description of environment and outbuildings. Expand box as necessary, or add continuation pages.

41. (cont.) Further description of important architectural features. Expand box as necessary, or add continuation pages.

The shaped parapet has a raised center and end blocks. The facade has a transomed door and a window under a hipped porch roof that rests on wrought iron supports. Two other facade bays are segmental arched. Even though the facade is permastone, the openings were left intact.





MISSOURI DEPARTMENT OF NATURAL RESOURCES  
STATE HISTORIC PRESERVATION OFFICE, P.O. Box 176, Jefferson City, MO 6510

**ARCHITECTURAL/HISTORIC INVENTORY FORM**

1. Survey No. SLC-AS-045-0847		2. Survey Name: Carondelet	
3. County:		4. Address (Street No.) 6804	Street (name) Pennsylvania Avenue
5. City: St. Louis City	Vicinity: <input type="checkbox"/>	6. UTM:	
8. Historic name (if known):		9. Present/other name (if known):	
10. Ownership: <input type="checkbox"/> Private <input type="checkbox"/> Public		11a. Historic use (if known): single dwelling	11b. Current use: single dwelling

**HISTORICAL INFORMATION**

12. Construction date:	15. Architect:	18. Previously surveyed? <input type="checkbox"/> Cite survey name in box 22 cont. (page 3)
13. Significant date/period:	16. Builder/contractor:	19. On National Register? <input type="checkbox"/> indiv. <input type="checkbox"/> district Cite nomination name in box 22 cont. (page 3)
14. Area(s) of significance:	17. Original or significant owner:	20. National Register eligible? <input type="checkbox"/> individually eligible <input type="checkbox"/> district potential C <input type="checkbox"/> NC <input type="checkbox"/> <input type="checkbox"/> not eligible <input type="checkbox"/> not determined
21. History and significance on continuation page. <input type="checkbox"/>		22. Sources of information on continuation page. <input type="checkbox"/>

**ARCHITECTURAL INFORMATION**

23. Category of property: <input type="checkbox"/> building(s) <input type="checkbox"/> site <input type="checkbox"/> structure <input type="checkbox"/> object	30. Roof material: asphalt shingle	37. Windows: <input type="checkbox"/> historic <input type="checkbox"/> replacement Pane arrangement:
24. Vernacular or property type:	31. Chimney placement:	38. Acreage (rural): Visible from public road? <input type="checkbox"/>
25. Architectural Style: Vernacular Classical	32. Structural system:	39. Changes (describe in box 28 cont.): <input type="checkbox"/> Addition(s) Date(s): <input type="checkbox"/> Altered Date(s): <input type="checkbox"/> Moved Date(s): <input type="checkbox"/> Other Date(s):
26. Plan shape:	33. Ext. wall cladding: frame (with siding)	Endangered by:
27. Number of stories: 1 1/2	34. Foundation material: stone	40. Number of outbuildings (describe in box 40 cont.):
28. Number of bays (1st floor): 2	35. Basement type:	41. Further description of building features and associated resources on continuation page. <input type="checkbox"/>
29. Roof type: side gable	36. Front porch type/placement:	

**OTHER**

42. Current owner/address:	43. Form prepared by (name and org.): Landmarks Association of St. Louis	44. Survey date: 2006
		45. Date of revisions:

**FOR SHPO USE:**

Date entered in inventory:	Level of survey <input type="checkbox"/> reconnaissance <input type="checkbox"/> intensive	Additional research needed? <input type="checkbox"/> yes <input type="checkbox"/> no
National Register Status <input type="checkbox"/> listed <input type="checkbox"/> in listed district Name: <input type="checkbox"/> pending listing <input type="checkbox"/> eligible (individually) <input type="checkbox"/> eligible (district) <input type="checkbox"/> not eligible <input type="checkbox"/> not determined	Other:	



**ADDITIONAL INFORMATION:**

21. (cont.) History and significance. Expand box as necessary, or add continuation pages.

22. (cont.) Sources of information. Expand box as necessary, or add continuation pages.

40. (cont.) Description of environment and outbuildings. Expand box as necessary, or add continuation pages.

41. (cont.) Further description of important architectural features. Expand box as necessary, or add continuation pages.

A shed dormer with two windows is centered in the side gable roof. The porch is full-length on wood post supports.



MISSOURI DEPARTMENT OF NATURAL RESOURCES  
STATE HISTORIC PRESERVATION OFFICE, P.O. Box 176, Jefferson City, MO 6510

ARCHITECTURAL/HISTORIC INVENTORY FORM

1. Survey No. SLC-AS-045-0848		2. Survey Name: Carondelet	
3. County:		4. Address (Street No.) 6805-07	Street (name) Pennsylvania Avenue
5. City: St. Louis City	Vicinity: <input type="checkbox"/>	6. UTM:	
8. Historic name (if known):		9. Present/other name (if known):	
10. Ownership: <input type="checkbox"/> Private <input type="checkbox"/> Public		11a. Historic use (if known): multiple dwelling	11b. Current use: multiple dwelling

HISTORICAL INFORMATION

12. Construction date: 1890	15. Architect:	18. Previously surveyed? <input type="checkbox"/> Cite survey name in box 22 cont. (page 3)
13. Significant date/period:	16. Builder/contractor:	19. On National Register? <input type="checkbox"/> indiv. <input type="checkbox"/> district Cite nomination name in box 22 cont. (page 3)
14. Area(s) of significance:	17. Original or significant owner: Peter Conrad/Karleskind Ins. Co.	20. National Register eligible? <input type="checkbox"/> individually eligible <input type="checkbox"/> district potential C <input type="checkbox"/> NC <input type="checkbox"/> <input type="checkbox"/> not eligible <input type="checkbox"/> not determined
21. History and significance on continuation page. <input type="checkbox"/>		22. Sources of information on continuation page. <input type="checkbox"/>

ARCHITECTURAL INFORMATION

23. Category of property: <input type="checkbox"/> building(s) <input type="checkbox"/> site <input type="checkbox"/> structure <input type="checkbox"/> object	30. Roof material:	37. Windows: <input type="checkbox"/> historic <input type="checkbox"/> replacement Pane arrangement:
24. Vernacular or property type:	31. Chimney placement:	38. Acreage (rural): Visible from public road? <input type="checkbox"/>
25. Architectural Style: Mansard	32. Structural system:	39. Changes (describe in box 28 cont.): <input type="checkbox"/> Addition(s) Date(s): <input type="checkbox"/> Altered Date(s): <input type="checkbox"/> Moved Date(s): <input type="checkbox"/> Other Date(s):
26. Plan shape:	33. Ext. wall cladding: brick (painted)	Endangered by:
27. Number of stories: 2	34. Foundation material: stone	40. Number of outbuildings (describe in box 40 cont.):
28. Number of bays (1st floor): 3	35. Basement type:	41. Further description of building features and associated resources on continuation page. <input type="checkbox"/>
29. Roof type: flat	36. Front porch type/placement:	

OTHER

42. Current owner/address:	43. Form prepared by (name and org.): Landmarks Association of St. Louis	44. Survey date: 2006
		45. Date of revisions:

FOR SHPO USE:

Date entered in inventory:	Level of survey <input type="checkbox"/> reconnaissance <input type="checkbox"/> intensive	Additional research needed? <input type="checkbox"/> yes <input type="checkbox"/> no
National Register Status <input type="checkbox"/> listed <input type="checkbox"/> in listed district Name: <input type="checkbox"/> pending listing <input type="checkbox"/> eligible (individually) <input type="checkbox"/> eligible (district) <input type="checkbox"/> not eligible <input type="checkbox"/> not determined	Other:	



**ADDITIONAL INFORMATION:**

21. (cont.) History and significance. Expand box as necessary, or add continuation pages.

22. (cont.) Sources of information. Expand box as necessary, or add continuation pages.

40. (cont.) Description of environment and outbuildings. Expand box as necessary, or add continuation pages.

41. (cont.) Further description of important architectural features. Expand box as necessary, or add continuation pages.

The slate mansard projects out in the center to cover a two-story wood porch. The entrance bays are recessed in the center of the facade. The flanking window bays are segmental arched with paired windows in each level.



MISSOURI DEPARTMENT OF NATURAL RESOURCES  
STATE HISTORIC PRESERVATION OFFICE, P.O. Box 176, Jefferson City, MO 6510

**ARCHITECTURAL/HISTORIC INVENTORY FORM**

1. Survey No. SLC-AS-045-0849		2. Survey Name: Carondelet	
3. County:		4. Address (Street No.) 6811	Street (name) Pennsylvania Avenue
5. City: St. Louis City	Vicinity: <input type="checkbox"/>	6. UTM:	
7. Township/Range/Section:		8. Historic name (if known):	
9. Present/other name (if known):		10. Ownership: <input type="checkbox"/> Private <input type="checkbox"/> Public	
11a. Historic use (if known): multiple dwelling		11b. Current use: multiple dwelling	

**HISTORICAL INFORMATION**

12. Construction date:	15. Architect:	18. Previously surveyed? <input type="checkbox"/> Cite survey name in box 22 cont. (page 3)
13. Significant date/period:	16. Builder/contractor:	19. On National Register? <input type="checkbox"/> indiv. <input type="checkbox"/> district Cite nomination name in box 22 cont. (page 3)
14. Area(s) of significance:	17. Original or significant owner:	20. National Register eligible? <input type="checkbox"/> individually eligible <input type="checkbox"/> district potential C <input type="checkbox"/> NC <input type="checkbox"/> <input type="checkbox"/> not eligible <input type="checkbox"/> not determined
21. History and significance on continuation page. <input type="checkbox"/>		22. Sources of information on continuation page. <input type="checkbox"/>

**ARCHITECTURAL INFORMATION**

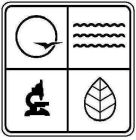
23. Category of property: <input type="checkbox"/> building(s) <input type="checkbox"/> site <input type="checkbox"/> structure <input type="checkbox"/> object	30. Roof material:	37. Windows: <input type="checkbox"/> historic <input type="checkbox"/> replacement Pane arrangement:
24. Vernacular or property type:	31. Chimney placement:	38. Acreage (rural): Visible from public road? <input type="checkbox"/>
25. Architectural Style: Shaped Parapet	32. Structural system:	39. Changes (describe in box 28 cont.): <input type="checkbox"/> Addition(s) Date(s): <input type="checkbox"/> Altered Date(s): <input type="checkbox"/> Moved Date(s): <input type="checkbox"/> Other Date(s):
26. Plan shape:	33. Ext. wall cladding: brick	Endangered by:
27. Number of stories: 2	34. Foundation material: stone	40. Number of outbuildings (describe in box 40 cont.):
28. Number of bays (1st floor): 3	35. Basement type:	41. Further description of building features and associated resources on continuation page. <input type="checkbox"/>
29. Roof type: flat	36. Front porch type/placement:	

**OTHER**

42. Current owner/address:	43. Form prepared by (name and org.): Landmarks Association of St. Louis	44. Survey date: 2006
		45. Date of revisions:

**FOR SHPO USE:**

Date entered in inventory:	Level of survey <input type="checkbox"/> reconnaissance <input type="checkbox"/> intensive	Additional research needed? <input type="checkbox"/> yes <input type="checkbox"/> no
National Register Status <input type="checkbox"/> listed <input type="checkbox"/> in listed district Name: <input type="checkbox"/> pending listing <input type="checkbox"/> eligible (individually) <input type="checkbox"/> eligible (district) <input type="checkbox"/> not eligible <input type="checkbox"/> not determined	Other:	



**ARCHITECTURAL/HISTORIC INVENTORY FORM**

SLC-AS-045-0849

Page 2

**ADDITIONAL INFORMATION:**

21. (cont.) History and significance. Expand box as necessary, or add continuation pages.

22. (cont.) Sources of information. Expand box as necessary, or add continuation pages.

40. (cont.) Description of environment and outbuildings. Expand box as necessary, or add continuation pages.

41. (cont.) Further description of important architectural features. Expand box as necessary, or add continuation pages.

The parapet has a slightly raised center. The facade openings (three on each level) are segmental arched. The entrance bay likely had a recessed door but it has been filled with a new door.



**ARCHITECTURAL/HISTORIC INVENTORY FORM**

1. Survey No. SLC-AS-045-0850		2. Survey Name: Carondelet	
3. County:		4. Address (Street No.) 6813	Street (name) Pennsylvania Avenue
5. City: St. Louis City	Vicinity: <input type="checkbox"/>	6. UTM:	
8. Historic name (if known):		9. Present/other name (if known):	
10. Ownership: <input type="checkbox"/> Private <input type="checkbox"/> Public		11a. Historic use (if known): single dwelling	11b. Current use: single dwelling

**HISTORICAL INFORMATION**

12. Construction date:	15. Architect:	18. Previously surveyed? <input type="checkbox"/> Cite survey name in box 22 cont. (page 3)
13. Significant date/period:	16. Builder/contractor:	19. On National Register? <input type="checkbox"/> indiv. <input type="checkbox"/> district Cite nomination name in box 22 cont. (page 3)
14. Area(s) of significance:	17. Original or significant owner:	20. National Register eligible? <input type="checkbox"/> individually eligible <input type="checkbox"/> district potential C <input type="checkbox"/> NC <input type="checkbox"/> <input type="checkbox"/> not eligible <input type="checkbox"/> not determined
21. History and significance on continuation page. <input type="checkbox"/>		22. Sources of information on continuation page. <input type="checkbox"/>

**ARCHITECTURAL INFORMATION**

23. Category of property: <input type="checkbox"/> building(s) <input type="checkbox"/> site <input type="checkbox"/> structure <input type="checkbox"/> object	30. Roof material: asphalt shingle	37. Windows: <input type="checkbox"/> historic <input type="checkbox"/> replacement Pane arrangement:
24. Vernacular or property type:	31. Chimney placement:	38. Acreage (rural): Visible from public road? <input type="checkbox"/>
25. Architectural Style: Vernacular Classical	32. Structural system:	39. Changes (describe in box 28 cont.): <input type="checkbox"/> Addition(s) Date(s): <input type="checkbox"/> Altered Date(s): <input type="checkbox"/> Moved Date(s): <input type="checkbox"/> Other Date(s):
26. Plan shape:	33. Ext. wall cladding: frame (with siding)	Endangered by:
27. Number of stories: 1	34. Foundation material: stone	40. Number of outbuildings (describe in box 40 cont.):
28. Number of bays (1st floor): 2	35. Basement type:	41. Further description of building features and associated resources on continuation page. <input type="checkbox"/>
29. Roof type: front gable	36. Front porch type/placement:	

**OTHER**

42. Current owner/address:	43. Form prepared by (name and org.): Landmarks Association of St. Louis	44. Survey date: 2006
		45. Date of revisions:

**FOR SHPO USE:**

Date entered in inventory:	Level of survey <input type="checkbox"/> reconnaissance <input type="checkbox"/> intensive	Additional research needed? <input type="checkbox"/> yes <input type="checkbox"/> no
National Register Status <input type="checkbox"/> listed <input type="checkbox"/> in listed district Name: <input type="checkbox"/> pending listing <input type="checkbox"/> eligible (individually) <input type="checkbox"/> eligible (district) <input type="checkbox"/> not eligible <input type="checkbox"/> not determined	Other:	



**ADDITIONAL INFORMATION:**

21. (cont.) History and significance. Expand box as necessary, or add continuation pages.

22. (cont.) Sources of information. Expand box as necessary, or add continuation pages.

40. (cont.) Description of environment and outbuildings. Expand box as necessary, or add continuation pages.

41. (cont.) Further description of important architectural features. Expand box as necessary, or add continuation pages.

The front gable roof has eave returns. A metal awning on wrought iron supports shelters the door.





MISSOURI DEPARTMENT OF NATURAL RESOURCES  
STATE HISTORIC PRESERVATION OFFICE, P.O. Box 176, Jefferson City, MO 6510

**ARCHITECTURAL/HISTORIC INVENTORY FORM**

1. Survey No. SLC-AS-045-0851		2. Survey Name: Carondelet	
3. County:		4. Address (Street No.) 6817	Street (name) Pennsylvania Avenue
5. City: St. Louis City	Vicinity: <input type="checkbox"/>	6. UTM:	
7. Township/Range/Section:		8. Historic name (if known):	
9. Present/other name (if known):		10. Ownership: <input type="checkbox"/> Private <input type="checkbox"/> Public	
11a. Historic use (if known): single dwelling		11b. Current use: single dwelling	

**HISTORICAL INFORMATION**

12. Construction date:	15. Architect:	18. Previously surveyed? <input type="checkbox"/> Cite survey name in box 22 cont. (page 3)
13. Significant date/period:	16. Builder/contractor:	19. On National Register? <input type="checkbox"/> indiv. <input type="checkbox"/> district Cite nomination name in box 22 cont. (page 3)
14. Area(s) of significance:	17. Original or significant owner:	20. National Register eligible? <input type="checkbox"/> individually eligible <input type="checkbox"/> district potential C <input type="checkbox"/> NC <input type="checkbox"/> <input type="checkbox"/> not eligible <input type="checkbox"/> not determined
21. History and significance on continuation page. <input type="checkbox"/>		22. Sources of information on continuation page. <input type="checkbox"/>

**ARCHITECTURAL INFORMATION**

23. Category of property: <input type="checkbox"/> building(s) <input type="checkbox"/> site <input type="checkbox"/> structure <input type="checkbox"/> object	30. Roof material: asphalt shingle	37. Windows: <input type="checkbox"/> historic <input type="checkbox"/> replacement Pane arrangement:
24. Vernacular or property type:	31. Chimney placement:	38. Acreage (rural): Visible from public road? <input type="checkbox"/>
25. Architectural Style: Vernacular Classical	32. Structural system:	39. Changes (describe in box 28 cont.): <input type="checkbox"/> Addition(s) Date(s): <input type="checkbox"/> Altered Date(s): <input type="checkbox"/> Moved Date(s): <input type="checkbox"/> Other Date(s):
26. Plan shape:	33. Ext. wall cladding: frame (with siding)	Endangered by:
27. Number of stories: 2	34. Foundation material: stone	40. Number of outbuildings (describe in box 40 cont.):
28. Number of bays (1st floor): 2	35. Basement type:	41. Further description of building features and associated resources on continuation page. <input type="checkbox"/>
29. Roof type: side gable	36. Front porch type/placement:	

**OTHER**

42. Current owner/address:	43. Form prepared by (name and org.): Landmarks Association of St. Louis	44. Survey date: 2006
		45. Date of revisions:

**FOR SHPO USE:**

Date entered in inventory:	Level of survey <input type="checkbox"/> reconnaissance <input type="checkbox"/> intensive	Additional research needed? <input type="checkbox"/> yes <input type="checkbox"/> no
National Register Status <input type="checkbox"/> listed <input type="checkbox"/> in listed district Name: <input type="checkbox"/> pending listing <input type="checkbox"/> eligible (individually) <input type="checkbox"/> eligible (district) <input type="checkbox"/> not eligible <input type="checkbox"/> not determined	Other:	



**ADDITIONAL INFORMATION:**

- 21. (cont.) History and significance. Expand box as necessary, or add continuation pages.
- 22. (cont.) Sources of information. Expand box as necessary, or add continuation pages.
- 40. (cont.) Description of environment and outbuildings. Expand box as necessary, or add continuation pages.
- 41. (cont.) Further description of important architectural features. Expand box as necessary, or add continuation pages.

Each level has two bays. A full-length replacement porch rests on brick pier supports.



MISSOURI DEPARTMENT OF NATURAL RESOURCES  
STATE HISTORIC PRESERVATION OFFICE, P.O. Box 176, Jefferson City, MO 6510

**ARCHITECTURAL/HISTORIC INVENTORY FORM**

1. Survey No. SLC-AS-045-0852		2. Survey Name: Carondelet	
3. County:		4. Address (Street No.) 6819	Street (name) Pennsylvania Avenue
5. City: St. Louis City	Vicinity: <input type="checkbox"/>	6. UTM:	
8. Historic name (if known):		9. Present/other name (if known):	
10. Ownership: <input type="checkbox"/> Private <input type="checkbox"/> Public		11a. Historic use (if known): multiple dwelling	11b. Current use: multiple dwelling

**HISTORICAL INFORMATION**

12. Construction date:	15. Architect:	18. Previously surveyed? <input type="checkbox"/> Cite survey name in box 22 cont. (page 3)
13. Significant date/period:	16. Builder/contractor:	19. On National Register? <input type="checkbox"/> indiv. <input type="checkbox"/> district Cite nomination name in box 22 cont. (page 3)
14. Area(s) of significance:	17. Original or significant owner:	20. National Register eligible? <input type="checkbox"/> individually eligible <input type="checkbox"/> district potential C <input type="checkbox"/> NC <input type="checkbox"/> <input type="checkbox"/> not eligible <input type="checkbox"/> not determined
21. History and significance on continuation page. <input type="checkbox"/>		22. Sources of information on continuation page. <input type="checkbox"/>

**ARCHITECTURAL INFORMATION**

23. Category of property: <input type="checkbox"/> building(s) <input type="checkbox"/> site <input type="checkbox"/> structure <input type="checkbox"/> object	30. Roof material: asphalt shingle	37. Windows: <input type="checkbox"/> historic <input type="checkbox"/> replacement Pane arrangement:
24. Vernacular or property type:	31. Chimney placement:	38. Acreage (rural): Visible from public road? <input type="checkbox"/>
25. Architectural Style: Vernacular Classical	32. Structural system:	39. Changes (describe in box 28 cont.): <input type="checkbox"/> Addition(s) Date(s): <input type="checkbox"/> Altered Date(s): <input type="checkbox"/> Moved Date(s): <input type="checkbox"/> Other Date(s):
26. Plan shape:	33. Ext. wall cladding: frame (with siding)	Endangered by:
27. Number of stories: 2	34. Foundation material: stone	40. Number of outbuildings (describe in box 40 cont.):
28. Number of bays (1st floor): 3	35. Basement type:	41. Further description of building features and associated resources on continuation page. <input type="checkbox"/>
29. Roof type: front gable	36. Front porch type/placement:	

**OTHER**

42. Current owner/address:	43. Form prepared by (name and org.): Landmarks Association of St. Louis	44. Survey date: 2006
		45. Date of revisions:

**FOR SHPO USE:**

Date entered in inventory:	Level of survey <input type="checkbox"/> reconnaissance <input type="checkbox"/> intensive	Additional research needed? <input type="checkbox"/> yes <input type="checkbox"/> no
National Register Status <input type="checkbox"/> listed <input type="checkbox"/> in listed district Name: <input type="checkbox"/> pending listing <input type="checkbox"/> eligible (individually) <input type="checkbox"/> eligible (district) <input type="checkbox"/> not eligible <input type="checkbox"/> not determined	Other:	



**ARCHITECTURAL/HISTORIC INVENTORY FORM**

---

SLC-AS-045-0852

Page 2

**ADDITIONAL INFORMATION:**

21. (cont.) History and significance. Expand box as necessary, or add continuation pages.

22. (cont.) Sources of information. Expand box as necessary, or add continuation pages.

40. (cont.) Description of environment and outbuildings. Expand box as necessary, or add continuation pages.

41. (cont.) Further description of important architectural features. Expand box as necessary, or add continuation pages.

The second story has two window bays. The permastone-clad first story has an entrance bay and two window bays all under a full-length metal awning on wrought iron supports.



MISSOURI DEPARTMENT OF NATURAL RESOURCES  
STATE HISTORIC PRESERVATION OFFICE, P.O. Box 176, Jefferson City, MO 6510

**ARCHITECTURAL/HISTORIC INVENTORY FORM**

1. Survey No. SLC-AS-045-0853		2. Survey Name: Carondelet	
3. County:		4. Address (Street No.) 6822	Street (name) Pennsylvania Avenue
5. City: St. Louis City	Vicinity: <input type="checkbox"/>	6. UTM:	
7. Township/Range/Section:		8. Historic name (if known):	
9. Present/other name (if known):		10. Ownership: <input type="checkbox"/> Private <input type="checkbox"/> Public	
11a. Historic use (if known): single dwelling		11b. Current use: multiple dwelling	

**HISTORICAL INFORMATION**

12. Construction date:	15. Architect:	18. Previously surveyed? <input type="checkbox"/> Cite survey name in box 22 cont. (page 3)
13. Significant date/period:	16. Builder/contractor:	19. On National Register? <input type="checkbox"/> indiv. <input type="checkbox"/> district Cite nomination name in box 22 cont. (page 3)
14. Area(s) of significance:	17. Original or significant owner:	20. National Register eligible? <input type="checkbox"/> individually eligible <input type="checkbox"/> district potential C <input type="checkbox"/> NC <input type="checkbox"/> <input type="checkbox"/> not eligible <input type="checkbox"/> not determined
21. History and significance on continuation page. <input type="checkbox"/>		22. Sources of information on continuation page. <input type="checkbox"/>

**ARCHITECTURAL INFORMATION**

23. Category of property: <input type="checkbox"/> building(s) <input type="checkbox"/> site <input type="checkbox"/> structure <input type="checkbox"/> object	30. Roof material: asphalt shingle	37. Windows: <input type="checkbox"/> historic <input type="checkbox"/> replacement Pane arrangement:
24. Vernacular or property type:	31. Chimney placement:	38. Acreage (rural): Visible from public road? <input type="checkbox"/>
25. Architectural Style: Vernacular Classical	32. Structural system:	39. Changes (describe in box 28 cont.): <input type="checkbox"/> Addition(s) Date(s): <input type="checkbox"/> Altered Date(s): <input type="checkbox"/> Moved Date(s): <input type="checkbox"/> Other Date(s):
26. Plan shape:	33. Ext. wall cladding: frame (with siding)	Endangered by:
27. Number of stories: 1	34. Foundation material: concrete or concrete covered sto	40. Number of outbuildings (describe in box 40 cont.):
28. Number of bays (1st floor): 1	35. Basement type:	41. Further description of building features and associated resources on continuation page. <input type="checkbox"/>
29. Roof type: front gable	36. Front porch type/placement:	

**OTHER**

42. Current owner/address:	43. Form prepared by (name and org.): Landmarks Association of St. Louis	44. Survey date: 2006
		45. Date of revisions:

**FOR SHPO USE:**

Date entered in inventory:	Level of survey <input type="checkbox"/> reconnaissance <input type="checkbox"/> intensive	Additional research needed? <input type="checkbox"/> yes <input type="checkbox"/> no
National Register Status <input type="checkbox"/> listed <input type="checkbox"/> in listed district Name: <input type="checkbox"/> pending listing <input type="checkbox"/> eligible (individually) <input type="checkbox"/> eligible (district) <input type="checkbox"/> not eligible <input type="checkbox"/> not determined	Other:	



**ARCHITECTURAL/HISTORIC INVENTORY FORM**

---

SLC-AS-045-0853

Page 2

**ADDITIONAL INFORMATION:**

21. (cont.) History and significance. Expand box as necessary, or add continuation pages.

22. (cont.) Sources of information. Expand box as necessary, or add continuation pages.

40. (cont.) Description of environment and outbuildings. Expand box as necessary, or add continuation pages.

41. (cont.) Further description of important architectural features. Expand box as necessary, or add continuation pages.

The Sanborn maps (1938) show this house is iron clad. It has a single window bay on the facade. Two doors are located on the side under a metal awnings.



**ARCHITECTURAL/HISTORIC INVENTORY FORM**

1. Survey No. SLC-AS-045-0854		2. Survey Name: Carondelet	
3. County:		4. Address (Street No.) 6823	Street (name) Pennsylvania Avenue
5. City: St. Louis City	Vicinity: <input type="checkbox"/>	6. UTM:	
8. Historic name (if known):		9. Present/other name (if known):	
10. Ownership: <input type="checkbox"/> Private <input type="checkbox"/> Public		11a. Historic use (if known): single dwelling	11b. Current use: multiple dwelling

**HISTORICAL INFORMATION**

12. Construction date:	15. Architect:	18. Previously surveyed? <input type="checkbox"/> Cite survey name in box 22 cont. (page 3)
13. Significant date/period:	16. Builder/contractor:	19. On National Register? <input type="checkbox"/> indiv. <input type="checkbox"/> district Cite nomination name in box 22 cont. (page 3)
14. Area(s) of significance:	17. Original or significant owner:	20. National Register eligible? <input type="checkbox"/> individually eligible <input type="checkbox"/> district potential C <input type="checkbox"/> NC <input type="checkbox"/> <input type="checkbox"/> not eligible <input type="checkbox"/> not determined
21. History and significance on continuation page. <input type="checkbox"/>		22. Sources of information on continuation page. <input type="checkbox"/>

**ARCHITECTURAL INFORMATION**

23. Category of property: <input type="checkbox"/> building(s) <input type="checkbox"/> site <input type="checkbox"/> structure <input type="checkbox"/> object	30. Roof material: asphalt shingle	37. Windows: <input type="checkbox"/> historic <input type="checkbox"/> replacement Pane arrangement:
24. Vernacular or property type:	31. Chimney placement:	38. Acreage (rural): Visible from public road? <input type="checkbox"/>
25. Architectural Style: Vernacular Classical	32. Structural system:	39. Changes (describe in box 28 cont.): <input type="checkbox"/> Addition(s) Date(s): <input type="checkbox"/> Altered Date(s): <input type="checkbox"/> Moved Date(s): <input type="checkbox"/> Other Date(s):
26. Plan shape:	33. Ext. wall cladding: frame (with siding)	Endangered by:
27. Number of stories: 2	34. Foundation material: stone	40. Number of outbuildings (describe in box 40 cont.):
28. Number of bays (1st floor): 3	35. Basement type:	41. Further description of building features and associated resources on continuation page. <input type="checkbox"/>
29. Roof type: hipped	36. Front porch type/placement:	

**OTHER**

42. Current owner/address:	43. Form prepared by (name and org.): Landmarks Association of St. Louis	44. Survey date: 2006
		45. Date of revisions:

**FOR SHPO USE:**

Date entered in inventory:	Level of survey <input type="checkbox"/> reconnaissance <input type="checkbox"/> intensive	Additional research needed? <input type="checkbox"/> yes <input type="checkbox"/> no
National Register Status <input type="checkbox"/> listed <input type="checkbox"/> in listed district Name: <input type="checkbox"/> pending listing <input type="checkbox"/> eligible (individually) <input type="checkbox"/> eligible (district) <input type="checkbox"/> not eligible <input type="checkbox"/> not determined	Other:	



**ADDITIONAL INFORMATION:**

21. (cont.) History and significance. Expand box as necessary, or add continuation pages.

22. (cont.) Sources of information. Expand box as necessary, or add continuation pages.

40. (cont.) Description of environment and outbuildings. Expand box as necessary, or add continuation pages.

41. (cont.) Further description of important architectural features. Expand box as necessary, or add continuation pages.

The second story has three windows bays and the first story has two. The door is recessed under a corner porch with a single post supports.





**ARCHITECTURAL/HISTORIC INVENTORY FORM**

1. Survey No. SLC-AS-045-0855		2. Survey Name: Carondelet	
3. County:		4. Address (Street No.) 6825	Street (name) Pennsylvania Avenue
5. City: St. Louis City	Vicinity: <input type="checkbox"/>	6. UTM:	
7. Township/Range/Section:		8. Historic name (if known):	
9. Present/other name (if known):		10. Ownership: <input type="checkbox"/> Private <input type="checkbox"/> Public	
11a. Historic use (if known): single dwelling		11b. Current use: single dwelling	

**HISTORICAL INFORMATION**

12. Construction date:	15. Architect:	18. Previously surveyed? <input type="checkbox"/> Cite survey name in box 22 cont. (page 3)
13. Significant date/period:	16. Builder/contractor:	19. On National Register? <input type="checkbox"/> indiv. <input type="checkbox"/> district Cite nomination name in box 22 cont. (page 3)
14. Area(s) of significance:	17. Original or significant owner:	20. National Register eligible? <input type="checkbox"/> individually eligible <input type="checkbox"/> district potential C <input type="checkbox"/> NC <input type="checkbox"/> <input type="checkbox"/> not eligible <input type="checkbox"/> not determined
21. History and significance on continuation page. <input type="checkbox"/>		22. Sources of information on continuation page. <input type="checkbox"/>

**ARCHITECTURAL INFORMATION**

23. Category of property: <input type="checkbox"/> building(s) <input type="checkbox"/> site <input type="checkbox"/> structure <input type="checkbox"/> object	30. Roof material: asphalt shingle	37. Windows: <input type="checkbox"/> historic <input type="checkbox"/> replacement Pane arrangement:
24. Vernacular or property type:	31. Chimney placement:	38. Acreage (rural): Visible from public road? <input type="checkbox"/>
25. Architectural Style: Vernacular Classical	32. Structural system:	39. Changes (describe in box 28 cont.): <input type="checkbox"/> Addition(s) Date(s): <input type="checkbox"/> Altered Date(s): <input type="checkbox"/> Moved Date(s): <input type="checkbox"/> Other Date(s):
26. Plan shape:	33. Ext. wall cladding: frame (with siding)	Endangered by:
27. Number of stories: 2	34. Foundation material: stone	40. Number of outbuildings (describe in box 40 cont.):
28. Number of bays (1st floor): 2	35. Basement type:	41. Further description of building features and associated resources on continuation page. <input type="checkbox"/>
29. Roof type: side gable	36. Front porch type/placement:	

**OTHER**

42. Current owner/address:	43. Form prepared by (name and org.): Landmarks Association of St. Louis	44. Survey date: 2006
		45. Date of revisions:

**FOR SHPO USE:**

Date entered in inventory:	Level of survey <input type="checkbox"/> reconnaissance <input type="checkbox"/> intensive	Additional research needed? <input type="checkbox"/> yes <input type="checkbox"/> no
National Register Status <input type="checkbox"/> listed <input type="checkbox"/> in listed district Name: <input type="checkbox"/> pending listing <input type="checkbox"/> eligible (individually) <input type="checkbox"/> eligible (district) <input type="checkbox"/> not eligible <input type="checkbox"/> not determined	Other:	



**ADDITIONAL INFORMATION:**

- 21. (cont.) History and significance. Expand box as necessary, or add continuation pages.
- 22. (cont.) Sources of information. Expand box as necessary, or add continuation pages.
- 40. (cont.) Description of environment and outbuildings. Expand box as necessary, or add continuation pages.
- 41. (cont.) Further description of important architectural features. Expand box as necessary, or add continuation pages.

Both levels have two bays. The porch is nearly full-length - it has a shed roof and wrought iron supports.



MISSOURI DEPARTMENT OF NATURAL RESOURCES  
STATE HISTORIC PRESERVATION OFFICE, P.O. Box 176, Jefferson City, MO 6510

**ARCHITECTURAL/HISTORIC INVENTORY FORM**

1. Survey No. SLC-AS-045-0856		2. Survey Name: Carondelet	
3. County:		4. Address (Street No.) 6827-29	Street (name) Pennsylvania Avenue
5. City: St. Louis City	Vicinity: <input type="checkbox"/>	6. UTM:	
8. Historic name (if known):		9. Present/other name (if known):	
10. Ownership: <input type="checkbox"/> Private <input type="checkbox"/> Public		11a. Historic use (if known): multiple dwelling	11b. Current use: multiple dwelling

**HISTORICAL INFORMATION**

12. Construction date:	15. Architect:	18. Previously surveyed? <input type="checkbox"/> Cite survey name in box 22 cont. (page 3)
13. Significant date/period:	16. Builder/contractor:	19. On National Register? <input type="checkbox"/> indiv. <input type="checkbox"/> district Cite nomination name in box 22 cont. (page 3)
14. Area(s) of significance:	17. Original or significant owner:	20. National Register eligible? <input type="checkbox"/> individually eligible <input type="checkbox"/> district potential C <input type="checkbox"/> NC <input type="checkbox"/> <input type="checkbox"/> not eligible <input type="checkbox"/> not determined
21. History and significance on continuation page. <input type="checkbox"/>		22. Sources of information on continuation page. <input type="checkbox"/>

**ARCHITECTURAL INFORMATION**

23. Category of property: <input type="checkbox"/> building(s) <input type="checkbox"/> site <input type="checkbox"/> structure <input type="checkbox"/> object	30. Roof material:	37. Windows: <input type="checkbox"/> historic <input type="checkbox"/> replacement Pane arrangement:
24. Vernacular or property type:	31. Chimney placement:	38. Acreage (rural): Visible from public road? <input type="checkbox"/>
25. Architectural Style: Mansard	32. Structural system:	39. Changes (describe in box 28 cont.): <input type="checkbox"/> Addition(s) Date(s): <input type="checkbox"/> Altered Date(s): <input type="checkbox"/> Moved Date(s): <input type="checkbox"/> Other Date(s):
26. Plan shape:	33. Ext. wall cladding: brick	Endangered by:
27. Number of stories: 2	34. Foundation material: stone	
28. Number of bays (1st floor): 4	35. Basement type:	40. Number of outbuildings (describe in box 40 cont.):
29. Roof type: flat	36. Front porch type/placement:	41. Further description of building features and associated resources on continuation page. <input type="checkbox"/>

**OTHER**

42. Current owner/address:	43. Form prepared by (name and org.): Landmarks Association of St. Louis	44. Survey date: 2006
		45. Date of revisions:

**FOR SHPO USE:**

Date entered in inventory:	Level of survey <input type="checkbox"/> reconnaissance <input type="checkbox"/> intensive	Additional research needed? <input type="checkbox"/> yes <input type="checkbox"/> no
National Register Status <input type="checkbox"/> listed <input type="checkbox"/> in listed district Name: <input type="checkbox"/> pending listing <input type="checkbox"/> eligible (individually) <input type="checkbox"/> eligible (district) <input type="checkbox"/> not eligible <input type="checkbox"/> not determined	Other:	



**ARCHITECTURAL/HISTORIC INVENTORY FORM**

---

SLC-AS-045-0856

Page 2

**ADDITIONAL INFORMATION:**

21. (cont.) History and significance. Expand box as necessary, or add continuation pages.

22. (cont.) Sources of information. Expand box as necessary, or add continuation pages.

40. (cont.) Description of environment and outbuildings. Expand box as necessary, or add continuation pages.

41. (cont.) Further description of important architectural features. Expand box as necessary, or add continuation pages.

The mansard parapet is positioned between brick walls. Facade bays are segmental arched with limestone vouissors. The transomed entrance bays are positioned in the center.



MISSOURI DEPARTMENT OF NATURAL RESOURCES  
STATE HISTORIC PRESERVATION OFFICE, P.O. Box 176, Jefferson City, MO 6510

ARCHITECTURAL/HISTORIC INVENTORY FORM

1. Survey No. SLC-AS-045-0857		2. Survey Name: Carondelet	
3. County:		4. Address (Street No.) 6828	Street (name) Pennsylvania Avenue
5. City: St. Louis City	Vicinity: <input type="checkbox"/>	6. UTM:	
7. Township/Range/Section:		8. Historic name (if known):	
9. Present/other name (if known):		10. Ownership: <input type="checkbox"/> Private <input type="checkbox"/> Public	
11a. Historic use (if known): single dwelling		11b. Current use: single dwelling	

HISTORICAL INFORMATION

12. Construction date:	15. Architect:	18. Previously surveyed? <input type="checkbox"/> Cite survey name in box 22 cont. (page 3)
13. Significant date/period:	16. Builder/contractor:	19. On National Register? <input type="checkbox"/> indiv. <input type="checkbox"/> district Cite nomination name in box 22 cont. (page 3)
14. Area(s) of significance:	17. Original or significant owner:	20. National Register eligible? <input type="checkbox"/> individually eligible <input type="checkbox"/> district potential C <input type="checkbox"/> NC <input type="checkbox"/> <input type="checkbox"/> not eligible <input type="checkbox"/> not determined
21. History and significance on continuation page. <input type="checkbox"/>		22. Sources of information on continuation page. <input type="checkbox"/>

ARCHITECTURAL INFORMATION

23. Category of property: <input type="checkbox"/> building(s) <input type="checkbox"/> site <input type="checkbox"/> structure <input type="checkbox"/> object	30. Roof material:	37. Windows: <input type="checkbox"/> historic <input type="checkbox"/> replacement Pane arrangement:
24. Vernacular or property type:	31. Chimney placement:	38. Acreage (rural): Visible from public road? <input type="checkbox"/>
25. Architectural Style: Romanesque	32. Structural system:	39. Changes (describe in box 28 cont.): <input type="checkbox"/> Addition(s) Date(s): <input type="checkbox"/> Altered Date(s): <input type="checkbox"/> Moved Date(s): <input type="checkbox"/> Other Date(s):
26. Plan shape:	33. Ext. wall cladding: brick	Endangered by:
27. Number of stories: 1	34. Foundation material: stone	40. Number of outbuildings (describe in box 40 cont.):
28. Number of bays (1st floor): 6	35. Basement type:	41. Further description of building features and associated resources on continuation page. <input type="checkbox"/>
29. Roof type: flat	36. Front porch type/placement:	

OTHER

42. Current owner/address:	43. Form prepared by (name and org.): Landmarks Association of St. Louis	44. Survey date: 2006
		45. Date of revisions:

FOR SHPO USE:

Date entered in inventory:	Level of survey <input type="checkbox"/> reconnaissance <input type="checkbox"/> intensive	Additional research needed? <input type="checkbox"/> yes <input type="checkbox"/> no
National Register Status <input type="checkbox"/> listed <input type="checkbox"/> in listed district Name: <input type="checkbox"/> pending listing <input type="checkbox"/> eligible (individually) <input type="checkbox"/> eligible (district) <input type="checkbox"/> not eligible <input type="checkbox"/> not determined	Other:	



**ARCHITECTURAL/HISTORIC INVENTORY FORM**

SLC-AS-045-0857

Page 2

**ADDITIONAL INFORMATION:**

21. (cont.) History and significance. Expand box as necessary, or add continuation pages.

22. (cont.) Sources of information. Expand box as necessary, or add continuation pages.

40. (cont.) Description of environment and outbuildings. Expand box as necessary, or add continuation pages.

41. (cont.) Further description of important architectural features. Expand box as necessary, or add continuation pages.

This building looks like it could have been more than just a single dwelling originally but by 1938 when the Sanborn map was published for this area, it was just a dwelling. There is no record of this building in the permits. It has a corner tower with an arched entrance bay on each side under a hipped roof. New windows and wood fill the space between pilasters on the Pennsylvania side. A secondary door is also located on Pennsylvania.



**ARCHITECTURAL/HISTORIC INVENTORY FORM**

1. Survey No. SLC-AS-045-0858		2. Survey Name: Carondelet	
3. County:		4. Address (Street No.) 6900	Street (name) Pennsylvania Avenue
5. City: St. Louis City	Vicinity: <input type="checkbox"/>	6. UTM:	
8. Historic name (if known):		9. Present/other name (if known):	
10. Ownership: <input type="checkbox"/> Private <input type="checkbox"/> Public		11a. Historic use (if known): commercial/dwelling	11b. Current use: commercial/dwelling

**HISTORICAL INFORMATION**

12. Construction date:	15. Architect:	18. Previously surveyed? <input type="checkbox"/> Cite survey name in box 22 cont. (page 3)
13. Significant date/period:	16. Builder/contractor:	19. On National Register? <input type="checkbox"/> indiv. <input type="checkbox"/> district Cite nomination name in box 22 cont. (page 3)
14. Area(s) of significance:	17. Original or significant owner:	20. National Register eligible? <input type="checkbox"/> individually eligible <input type="checkbox"/> district potential C <input type="checkbox"/> NC <input type="checkbox"/> <input type="checkbox"/> not eligible <input type="checkbox"/> not determined
21. History and significance on continuation page. <input type="checkbox"/>		22. Sources of information on continuation page. <input type="checkbox"/>

**ARCHITECTURAL INFORMATION**

23. Category of property: <input type="checkbox"/> building(s) <input type="checkbox"/> site <input type="checkbox"/> structure <input type="checkbox"/> object	30. Roof material: asphalt shingle	37. Windows: <input type="checkbox"/> historic <input type="checkbox"/> replacement Pane arrangement:
24. Vernacular or property type:	31. Chimney placement:	38. Acreage (rural): Visible from public road? <input type="checkbox"/>
25. Architectural Style: Vernacular Classical	32. Structural system:	39. Changes (describe in box 28 cont.): <input type="checkbox"/> Addition(s) Date(s): <input type="checkbox"/> Altered Date(s): <input type="checkbox"/> Moved Date(s): <input type="checkbox"/> Other Date(s):
26. Plan shape:	33. Ext. wall cladding: brick	Endangered by:
27. Number of stories: 2	34. Foundation material: stone	
28. Number of bays (1st floor): 3	35. Basement type:	40. Number of outbuildings (describe in box 40 cont.):
29. Roof type: side gable	36. Front porch type/placement:	41. Further description of building features and associated resources on continuation page. <input type="checkbox"/>

**OTHER**

42. Current owner/address:	43. Form prepared by (name and org.): Landmarks Association of St. Louis	44. Survey date: 2006
		45. Date of revisions:

**FOR SHPO USE:**

Date entered in inventory:	Level of survey <input type="checkbox"/> reconnaissance <input type="checkbox"/> intensive	Additional research needed? <input type="checkbox"/> yes <input type="checkbox"/> no
National Register Status <input type="checkbox"/> listed <input type="checkbox"/> in listed district Name: <input type="checkbox"/> pending listing <input type="checkbox"/> eligible (individually) <input type="checkbox"/> eligible (district) <input type="checkbox"/> not eligible <input type="checkbox"/> not determined	Other:	



**ARCHITECTURAL/HISTORIC INVENTORY FORM**

---

SLC-AS-045-0858

Page 2

**ADDITIONAL INFORMATION:**

21. (cont.) History and significance. Expand box as necessary, or add continuation pages.

22. (cont.) Sources of information. Expand box as necessary, or add continuation pages.

40. (cont.) Description of environment and outbuildings. Expand box as necessary, or add continuation pages.

41. (cont.) Further description of important architectural features. Expand box as necessary, or add continuation pages.

The storefront has been filled with wood siding. Second story windows are segmental arched. The cornice is dentilled brick.





MISSOURI DEPARTMENT OF NATURAL RESOURCES  
STATE HISTORIC PRESERVATION OFFICE, P.O. Box 176, Jefferson City, MO 6510

**ARCHITECTURAL/HISTORIC INVENTORY FORM**

1. Survey No. SLC-AS-045-0859		2. Survey Name: Carondelet	
3. County:		4. Address (Street No.) 6901-03	Street (name) Pennsylvania Avenue
5. City: St. Louis City	Vicinity: <input type="checkbox"/>	6. UTM:	
8. Historic name (if known):		9. Present/other name (if known):	
10. Ownership: <input type="checkbox"/> Private <input type="checkbox"/> Public		11a. Historic use (if known): multiple dwelling	11b. Current use: multiple dwelling

**HISTORICAL INFORMATION**

12. Construction date:	15. Architect:	18. Previously surveyed? <input type="checkbox"/> Cite survey name in box 22 cont. (page 3)
13. Significant date/period:	16. Builder/contractor:	19. On National Register? <input type="checkbox"/> indiv. <input type="checkbox"/> district Cite nomination name in box 22 cont. (page 3)
14. Area(s) of significance:	17. Original or significant owner:	20. National Register eligible? <input type="checkbox"/> individually eligible <input type="checkbox"/> district potential C <input type="checkbox"/> NC <input type="checkbox"/> <input type="checkbox"/> not eligible <input type="checkbox"/> not determined
21. History and significance on continuation page. <input type="checkbox"/>		22. Sources of information on continuation page. <input type="checkbox"/>

**ARCHITECTURAL INFORMATION**

23. Category of property: <input type="checkbox"/> building(s) <input type="checkbox"/> site <input type="checkbox"/> structure <input type="checkbox"/> object	30. Roof material: asphalt shingle	37. Windows: <input type="checkbox"/> historic <input type="checkbox"/> replacement Pane arrangement:
24. Vernacular or property type:	31. Chimney placement:	38. Acreage (rural): Visible from public road? <input type="checkbox"/>
25. Architectural Style: Vernacular Classical	32. Structural system:	39. Changes (describe in box 28 cont.): <input type="checkbox"/> Addition(s) Date(s): <input type="checkbox"/> Altered Date(s): <input type="checkbox"/> Moved Date(s): <input type="checkbox"/> Other Date(s):
26. Plan shape:	33. Ext. wall cladding: brick (painted)	Endangered by:
27. Number of stories: 2	34. Foundation material: stone	
28. Number of bays (1st floor): 4	35. Basement type:	40. Number of outbuildings (describe in box 40 cont.):
29. Roof type: side gable	36. Front porch type/placement:	41. Further description of building features and associated resources on continuation page. <input type="checkbox"/>

**OTHER**

42. Current owner/address:	43. Form prepared by (name and org.): Landmarks Association of St. Louis	44. Survey date: 2006
		45. Date of revisions:

**FOR SHPO USE:**

Date entered in inventory:	Level of survey <input type="checkbox"/> reconnaissance <input type="checkbox"/> intensive	Additional research needed? <input type="checkbox"/> yes <input type="checkbox"/> no
National Register Status <input type="checkbox"/> listed <input type="checkbox"/> in listed district Name: <input type="checkbox"/> pending listing <input type="checkbox"/> eligible (individually) <input type="checkbox"/> eligible (district) <input type="checkbox"/> not eligible <input type="checkbox"/> not determined	Other:	



**ARCHITECTURAL/HISTORIC INVENTORY FORM**

---

SLC-AS-045-0859

Page 2

**ADDITIONAL INFORMATION:**

21. (cont.) History and significance. Expand box as necessary, or add continuation pages.

22. (cont.) Sources of information. Expand box as necessary, or add continuation pages.

40. (cont.) Description of environment and outbuildings. Expand box as necessary, or add continuation pages.

41. (cont.) Further description of important architectural features. Expand box as necessary, or add continuation pages.

Two-story side gable with corbelled brick cornice. Two story porch is enclosed on first level. The second story has two balcony doors under a metal awning.



MISSOURI DEPARTMENT OF NATURAL RESOURCES  
STATE HISTORIC PRESERVATION OFFICE, P.O. Box 176, Jefferson City, MO 6510

**ARCHITECTURAL/HISTORIC INVENTORY FORM**

1. Survey No. SLC-AS-045-0860		2. Survey Name: Carondelet	
3. County:		4. Address (Street No.) 6902-04	Street (name) Pennsylvania Avenue
5. City: St. Louis City	Vicinity: <input type="checkbox"/>	6. UTM:	
8. Historic name (if known):		9. Present/other name (if known):	
10. Ownership: <input type="checkbox"/> Private <input type="checkbox"/> Public		11a. Historic use (if known): multiple dwelling	11b. Current use: multiple dwelling

**HISTORICAL INFORMATION**

12. Construction date:	15. Architect:	18. Previously surveyed? <input type="checkbox"/> Cite survey name in box 22 cont. (page 3)
13. Significant date/period:	16. Builder/contractor:	19. On National Register? <input type="checkbox"/> indiv. <input type="checkbox"/> district Cite nomination name in box 22 cont. (page 3)
14. Area(s) of significance:	17. Original or significant owner:	20. National Register eligible? <input type="checkbox"/> individually eligible <input type="checkbox"/> district potential C <input type="checkbox"/> NC <input type="checkbox"/> <input type="checkbox"/> not eligible <input type="checkbox"/> not determined
21. History and significance on continuation page. <input type="checkbox"/>		22. Sources of information on continuation page. <input type="checkbox"/>

**ARCHITECTURAL INFORMATION**

23. Category of property: <input type="checkbox"/> building(s) <input type="checkbox"/> site <input type="checkbox"/> structure <input type="checkbox"/> object	30. Roof material: asphalt shingle	37. Windows: <input type="checkbox"/> historic <input type="checkbox"/> replacement Pane arrangement:
24. Vernacular or property type:	31. Chimney placement:	38. Acreage (rural): Visible from public road? <input type="checkbox"/>
25. Architectural Style: Vernacular Classical	32. Structural system:	39. Changes (describe in box 28 cont.): <input type="checkbox"/> Addition(s) Date(s): <input type="checkbox"/> Altered Date(s): <input type="checkbox"/> Moved Date(s): <input type="checkbox"/> Other Date(s):
26. Plan shape:	33. Ext. wall cladding: brick	Endangered by:
27. Number of stories: 2	34. Foundation material: stone	
28. Number of bays (1st floor): 5	35. Basement type:	40. Number of outbuildings (describe in box 40 cont.):
29. Roof type: side gable	36. Front porch type/placement:	41. Further description of building features and associated resources on continuation page. <input type="checkbox"/>

**OTHER**

42. Current owner/address:	43. Form prepared by (name and org.): Landmarks Association of St. Louis	44. Survey date: 2006
		45. Date of revisions:

**FOR SHPO USE:**

Date entered in inventory:	Level of survey <input type="checkbox"/> reconnaissance <input type="checkbox"/> intensive	Additional research needed? <input type="checkbox"/> yes <input type="checkbox"/> no
National Register Status <input type="checkbox"/> listed <input type="checkbox"/> in listed district Name: <input type="checkbox"/> pending listing <input type="checkbox"/> eligible (individually) <input type="checkbox"/> eligible (district) <input type="checkbox"/> not eligible <input type="checkbox"/> not determined	Other:	



**ARCHITECTURAL/HISTORIC INVENTORY FORM**

---

SLC-AS-045-0860

Page 2

**ADDITIONAL INFORMATION:**

21. (cont.) History and significance. Expand box as necessary, or add continuation pages.

22. (cont.) Sources of information. Expand box as necessary, or add continuation pages.

40. (cont.) Description of environment and outbuildings. Expand box as necessary, or add continuation pages.

41. (cont.) Further description of important architectural features. Expand box as necessary, or add continuation pages.

Each level has has five bays of segmental arched bays but the tops of the arches have been brick-filled. The entrance bay has a recessed door with transom. The cornice is corbelled brick.



**ARCHITECTURAL/HISTORIC INVENTORY FORM**

1. Survey No. SLC-AS-045-0861		2. Survey Name: Carondelet	
3. County:		4. Address (Street No.) 6906-08	Street (name) Pennsylvania Avenue
5. City: St. Louis City	Vicinity: <input type="checkbox"/>	6. UTM:	
8. Historic name (if known):		9. Present/other name (if known):	
10. Ownership: <input type="checkbox"/> Private <input type="checkbox"/> Public		11a. Historic use (if known): multiple dwelling	11b. Current use: multiple dwelling

**HISTORICAL INFORMATION**

12. Construction date:	15. Architect:	18. Previously surveyed? <input type="checkbox"/> Cite survey name in box 22 cont. (page 3)
13. Significant date/period:	16. Builder/contractor:	19. On National Register? <input type="checkbox"/> indiv. <input type="checkbox"/> district Cite nomination name in box 22 cont. (page 3)
14. Area(s) of significance:	17. Original or significant owner:	20. National Register eligible? <input type="checkbox"/> individually eligible <input type="checkbox"/> district potential C <input type="checkbox"/> NC <input type="checkbox"/> <input type="checkbox"/> not eligible <input type="checkbox"/> not determined
21. History and significance on continuation page. <input type="checkbox"/>		22. Sources of information on continuation page. <input type="checkbox"/>

**ARCHITECTURAL INFORMATION**

23. Category of property: <input type="checkbox"/> building(s) <input type="checkbox"/> site <input type="checkbox"/> structure <input type="checkbox"/> object	30. Roof material: asphalt shingle	37. Windows: <input type="checkbox"/> historic <input type="checkbox"/> replacement Pane arrangement:
24. Vernacular or property type:	31. Chimney placement:	38. Acreage (rural): Visible from public road? <input type="checkbox"/>
25. Architectural Style:	32. Structural system:	39. Changes (describe in box 28 cont.): <input type="checkbox"/> Addition(s) Date(s): <input type="checkbox"/> Altered Date(s): <input type="checkbox"/> Moved Date(s): <input type="checkbox"/> Other Date(s):
26. Plan shape:	33. Ext. wall cladding: frame (with siding)	Endangered by:
27. Number of stories: 1 1/2	34. Foundation material: stone	40. Number of outbuildings (describe in box 40 cont.):
28. Number of bays (1st floor): 4	35. Basement type:	41. Further description of building features and associated resources on continuation page. <input type="checkbox"/>
29. Roof type: side gable	36. Front porch type/placement:	

**OTHER**

42. Current owner/address:	43. Form prepared by (name and org.): Landmarks Association of St. Louis	44. Survey date: 2006
		45. Date of revisions:

**FOR SHPO USE:**

Date entered in inventory:	Level of survey <input type="checkbox"/> reconnaissance <input type="checkbox"/> intensive	Additional research needed? <input type="checkbox"/> yes <input type="checkbox"/> no
National Register Status <input type="checkbox"/> listed <input type="checkbox"/> in listed district Name: <input type="checkbox"/> pending listing <input type="checkbox"/> eligible (individually) <input type="checkbox"/> eligible (district) <input type="checkbox"/> not eligible <input type="checkbox"/> not determined	Other:	



**ADDITIONAL INFORMATION:**

21. (cont.) History and significance. Expand box as necessary, or add continuation pages.

22. (cont.) Sources of information. Expand box as necessary, or add continuation pages.

40. (cont.) Description of environment and outbuildings. Expand box as necessary, or add continuation pages.

41. (cont.) Further description of important architectural features. Expand box as necessary, or add continuation pages.

four-bay facade has two doors and two windows; side gable roof extends beyond facade to form full-length porch that rests on brick piers. A large shed dormer with recent windows is centered in the roof.



MISSOURI DEPARTMENT OF NATURAL RESOURCES  
STATE HISTORIC PRESERVATION OFFICE, P.O. Box 176, Jefferson City, MO 6510

**ARCHITECTURAL/HISTORIC INVENTORY FORM**

1. Survey No. SLC-AS-045-0862		2. Survey Name: Carondelet	
3. County:		4. Address (Street No.) 6909	Street (name) Pennsylvania Avenue
5. City: St. Louis City	Vicinity: <input type="checkbox"/>	6. UTM:	
7. Township/Range/Section:		8. Historic name (if known):	
9. Present/other name (if known):		10. Ownership: <input type="checkbox"/> Private <input type="checkbox"/> Public	
11a. Historic use (if known): multiple dwelling		11b. Current use: single dwelling	

**HISTORICAL INFORMATION**

12. Construction date:	15. Architect:	18. Previously surveyed? <input type="checkbox"/> Cite survey name in box 22 cont. (page 3)
13. Significant date/period:	16. Builder/contractor:	19. On National Register? <input type="checkbox"/> indiv. <input type="checkbox"/> district Cite nomination name in box 22 cont. (page 3)
14. Area(s) of significance:	17. Original or significant owner:	20. National Register eligible? <input type="checkbox"/> individually eligible <input type="checkbox"/> district potential C <input type="checkbox"/> NC <input type="checkbox"/> <input type="checkbox"/> not eligible <input type="checkbox"/> not determined
21. History and significance on continuation page. <input type="checkbox"/>		22. Sources of information on continuation page. <input type="checkbox"/>

**ARCHITECTURAL INFORMATION**

23. Category of property: <input type="checkbox"/> building(s) <input type="checkbox"/> site <input type="checkbox"/> structure <input type="checkbox"/> object	30. Roof material: asphalt shingle	37. Windows: <input type="checkbox"/> historic <input type="checkbox"/> replacement Pane arrangement:
24. Vernacular or property type:	31. Chimney placement:	38. Acreage (rural): Visible from public road? <input type="checkbox"/>
25. Architectural Style: Vernacular Classical	32. Structural system:	39. Changes (describe in box 28 cont.): <input type="checkbox"/> Addition(s) Date(s): <input type="checkbox"/> Altered Date(s): <input type="checkbox"/> Moved Date(s): <input type="checkbox"/> Other Date(s):
26. Plan shape:	33. Ext. wall cladding: brick (under stucco)	Endangered by:
27. Number of stories: 1	34. Foundation material: stone	40. Number of outbuildings (describe in box 40 cont.):
28. Number of bays (1st floor): 3	35. Basement type:	41. Further description of building features and associated resources on continuation page. <input type="checkbox"/>
29. Roof type: side gable	36. Front porch type/placement:	

**OTHER**

42. Current owner/address:	43. Form prepared by (name and org.): Landmarks Association of St. Louis	44. Survey date: 2006
		45. Date of revisions:

**FOR SHPO USE:**

Date entered in inventory:	Level of survey <input type="checkbox"/> reconnaissance <input type="checkbox"/> intensive	Additional research needed? <input type="checkbox"/> yes <input type="checkbox"/> no
National Register Status <input type="checkbox"/> listed <input type="checkbox"/> in listed district Name: <input type="checkbox"/> pending listing <input type="checkbox"/> eligible (individually) <input type="checkbox"/> eligible (district) <input type="checkbox"/> not eligible <input type="checkbox"/> not determined	Other:	



**ARCHITECTURAL/HISTORIC INVENTORY FORM**

---

SLC-AS-045-0862

Page 2

**ADDITIONAL INFORMATION:**

21. (cont.) History and significance. Expand box as necessary, or add continuation pages.

22. (cont.) Sources of information. Expand box as necessary, or add continuation pages.

40. (cont.) Description of environment and outbuildings. Expand box as necessary, or add continuation pages.

41. (cont.) Further description of important architectural features. Expand box as necessary, or add continuation pages.

The roof extends beyond the facade to form a full-length porch. The stucco hides some of the original features - there were probably two front doors.





**ARCHITECTURAL/HISTORIC INVENTORY FORM**

1. Survey No. SLC-AS-045-0863		2. Survey Name: Carondelet	
3. County:		4. Address (Street No.) 6913-15	Street (name) Pennsylvania Avenue
5. City: St. Louis City	Vicinity: <input type="checkbox"/>	6. UTM:	
8. Historic name (if known):		9. Present/other name (if known):	
10. Ownership: <input type="checkbox"/> Private <input type="checkbox"/> Public		11a. Historic use (if known): multiple dwelling	11b. Current use: multiple dwelling

**HISTORICAL INFORMATION**

12. Construction date:	15. Architect:	18. Previously surveyed? <input type="checkbox"/> Cite survey name in box 22 cont. (page 3)
13. Significant date/period:	16. Builder/contractor:	19. On National Register? <input type="checkbox"/> indiv. <input type="checkbox"/> district Cite nomination name in box 22 cont. (page 3)
14. Area(s) of significance:	17. Original or significant owner:	20. National Register eligible? <input type="checkbox"/> individually eligible <input type="checkbox"/> district potential C <input type="checkbox"/> NC <input type="checkbox"/> <input type="checkbox"/> not eligible <input type="checkbox"/> not determined
21. History and significance on continuation page. <input type="checkbox"/>		22. Sources of information on continuation page. <input type="checkbox"/>

**ARCHITECTURAL INFORMATION**

23. Category of property: <input type="checkbox"/> building(s) <input type="checkbox"/> site <input type="checkbox"/> structure <input type="checkbox"/> object	30. Roof material: asphalt shingle	37. Windows: <input type="checkbox"/> historic <input type="checkbox"/> replacement Pane arrangement:
24. Vernacular or property type:	31. Chimney placement:	38. Acreage (rural): Visible from public road? <input type="checkbox"/>
25. Architectural Style: Vernacular Classical	32. Structural system:	39. Changes (describe in box 28 cont.): <input type="checkbox"/> Addition(s) Date(s): <input type="checkbox"/> Altered Date(s): <input type="checkbox"/> Moved Date(s): <input type="checkbox"/> Other Date(s):
26. Plan shape:	33. Ext. wall cladding: brick	Endangered by:
27. Number of stories: 1	34. Foundation material: stone	40. Number of outbuildings (describe in box 40 cont.):
28. Number of bays (1st floor): 4	35. Basement type:	41. Further description of building features and associated resources on continuation page. <input type="checkbox"/>
29. Roof type: side gable	36. Front porch type/placement:	

**OTHER**

42. Current owner/address:	43. Form prepared by (name and org.): Landmarks Association of St. Louis	44. Survey date: 2006
		45. Date of revisions:

**FOR SHPO USE:**

Date entered in inventory:	Level of survey <input type="checkbox"/> reconnaissance <input type="checkbox"/> intensive	Additional research needed? <input type="checkbox"/> yes <input type="checkbox"/> no
National Register Status <input type="checkbox"/> listed <input type="checkbox"/> in listed district Name: <input type="checkbox"/> pending listing <input type="checkbox"/> eligible (individually) <input type="checkbox"/> eligible (district) <input type="checkbox"/> not eligible <input type="checkbox"/> not determined	Other:	



**ADDITIONAL INFORMATION:**

- 21. (cont.) History and significance. Expand box as necessary, or add continuation pages.
- 22. (cont.) Sources of information. Expand box as necessary, or add continuation pages.
- 40. (cont.) Description of environment and outbuildings. Expand box as necessary, or add continuation pages.
- 41. (cont.) Further description of important architectural features. Expand box as necessary, or add continuation pages.

The low-pitched roof extends beyond the facade to form a full-length porch. Two doors and two windows comprise the two-bay facade.



MISSOURI DEPARTMENT OF NATURAL RESOURCES  
STATE HISTORIC PRESERVATION OFFICE, P.O. Box 176, Jefferson City, MO 6510

ARCHITECTURAL/HISTORIC INVENTORY FORM

1. Survey No. SLC-AS-045-0864		2. Survey Name: Carondelet	
3. County:		4. Address (Street No.) 6916	Street (name) Pennsylvania Avenue
5. City: St. Louis City	Vicinity: <input type="checkbox"/>	6. UTM:	
8. Historic name (if known):		9. Present/other name (if known):	
10. Ownership: <input type="checkbox"/> Private <input type="checkbox"/> Public		11a. Historic use (if known): single dwelling	11b. Current use: single dwelling

HISTORICAL INFORMATION

12. Construction date:	15. Architect:	18. Previously surveyed? <input type="checkbox"/> Cite survey name in box 22 cont. (page 3)
13. Significant date/period:	16. Builder/contractor:	19. On National Register? <input type="checkbox"/> indiv. <input type="checkbox"/> district Cite nomination name in box 22 cont. (page 3)
14. Area(s) of significance:	17. Original or significant owner:	20. National Register eligible? <input type="checkbox"/> individually eligible <input type="checkbox"/> district potential C <input type="checkbox"/> NC <input type="checkbox"/> <input type="checkbox"/> not eligible <input type="checkbox"/> not determined
21. History and significance on continuation page. <input type="checkbox"/>		22. Sources of information on continuation page. <input type="checkbox"/>

ARCHITECTURAL INFORMATION

23. Category of property: <input type="checkbox"/> building(s) <input type="checkbox"/> site <input type="checkbox"/> structure <input type="checkbox"/> object	30. Roof material: asphalt shingle	37. Windows: <input type="checkbox"/> historic <input type="checkbox"/> replacement Pane arrangement:
24. Vernacular or property type:	31. Chimney placement:	38. Acreage (rural): Visible from public road? <input type="checkbox"/>
25. Architectural Style: Vernacular Classical	32. Structural system:	39. Changes (describe in box 28 cont.): <input type="checkbox"/> Addition(s) Date(s): <input type="checkbox"/> Altered Date(s): <input type="checkbox"/> Moved Date(s): <input type="checkbox"/> Other Date(s):
26. Plan shape:	33. Ext. wall cladding: frame (with siding)	Endangered by:
27. Number of stories: 1 1/2	34. Foundation material: stone	40. Number of outbuildings (describe in box 40 cont.):
28. Number of bays (1st floor): 1	35. Basement type:	41. Further description of building features and associated resources on continuation page. <input type="checkbox"/>
29. Roof type: front half-gable	36. Front porch type/placement:	

OTHER

42. Current owner/address:	43. Form prepared by (name and org.): Landmarks Association of St. Louis	44. Survey date: 2006
		45. Date of revisions:

FOR SHPO USE:

Date entered in inventory:	Level of survey <input checked="" type="checkbox"/> reconnaissance <input type="checkbox"/> intensive	Additional research needed? <input type="checkbox"/> yes <input type="checkbox"/> no
National Register Status <input type="checkbox"/> listed <input type="checkbox"/> in listed district Name: <input type="checkbox"/> pending listing <input type="checkbox"/> eligible (individually) <input type="checkbox"/> eligible (district) <input type="checkbox"/> not eligible <input type="checkbox"/> not determined	Other:	



**ARCHITECTURAL/HISTORIC INVENTORY FORM**

---

SLC-AS-045-0864

Page 2

**ADDITIONAL INFORMATION:**

21. (cont.) History and significance. Expand box as necessary, or add continuation pages.

22. (cont.) Sources of information. Expand box as necessary, or add continuation pages.

40. (cont.) Description of environment and outbuildings. Expand box as necessary, or add continuation pages.

41. (cont.) Further description of important architectural features. Expand box as necessary, or add continuation pages.

The roof is a half-gable that extends beyond the side of the house to form a porch. The gable has a nearly full-length shed dormer.



MISSOURI DEPARTMENT OF NATURAL RESOURCES  
STATE HISTORIC PRESERVATION OFFICE, P.O. Box 176, Jefferson City, MO 6510

**ARCHITECTURAL/HISTORIC INVENTORY FORM**

1. Survey No. SLC-AS-045-0865		2. Survey Name: Carondelet	
3. County:		4. Address (Street No.) 6917-19	Street (name) Pennsylvania Avenue
5. City: St. Louis City	Vicinity: <input type="checkbox"/>	6. UTM:	
8. Historic name (if known):		9. Present/other name (if known):	
10. Ownership: <input type="checkbox"/> Private <input type="checkbox"/> Public		11a. Historic use (if known): multiple dwelling	11b. Current use: multiple dwelling

**HISTORICAL INFORMATION**

12. Construction date:	15. Architect:	18. Previously surveyed? <input type="checkbox"/> Cite survey name in box 22 cont. (page 3)
13. Significant date/period:	16. Builder/contractor:	19. On National Register? <input type="checkbox"/> indiv. <input type="checkbox"/> district Cite nomination name in box 22 cont. (page 3)
14. Area(s) of significance:	17. Original or significant owner:	20. National Register eligible? <input type="checkbox"/> individually eligible <input type="checkbox"/> district potential C <input type="checkbox"/> NC <input type="checkbox"/> <input type="checkbox"/> not eligible <input type="checkbox"/> not determined
21. History and significance on continuation page. <input type="checkbox"/>		22. Sources of information on continuation page. <input type="checkbox"/>

**ARCHITECTURAL INFORMATION**

23. Category of property: <input type="checkbox"/> building(s) <input type="checkbox"/> site <input type="checkbox"/> structure <input type="checkbox"/> object	30. Roof material: asphalt shingle	37. Windows: <input type="checkbox"/> historic <input type="checkbox"/> replacement Pane arrangement:
24. Vernacular or property type:	31. Chimney placement:	38. Acreage (rural): Visible from public road? <input type="checkbox"/>
25. Architectural Style: Vernacular Classical	32. Structural system:	39. Changes (describe in box 28 cont.): <input type="checkbox"/> Addition(s) Date(s): <input type="checkbox"/> Altered Date(s): <input type="checkbox"/> Moved Date(s): <input type="checkbox"/> Other Date(s):
26. Plan shape:	33. Ext. wall cladding: brick (painted)	Endangered by:
27. Number of stories: 1 1/2	34. Foundation material: stone	40. Number of outbuildings (describe in box 40 cont.):
28. Number of bays (1st floor): 4	35. Basement type:	41. Further description of building features and associated resources on continuation page. <input type="checkbox"/>
29. Roof type: side gable	36. Front porch type/placement:	

**OTHER**

42. Current owner/address:	43. Form prepared by (name and org.): Landmarks Association of St. Louis	44. Survey date: 2006
		45. Date of revisions:

**FOR SHPO USE:**

Date entered in inventory:	Level of survey <input type="checkbox"/> reconnaissance <input type="checkbox"/> intensive	Additional research needed? <input type="checkbox"/> yes <input type="checkbox"/> no
National Register Status <input type="checkbox"/> listed <input type="checkbox"/> in listed district Name: <input type="checkbox"/> pending listing <input type="checkbox"/> eligible (individually) <input type="checkbox"/> eligible (district) <input type="checkbox"/> not eligible <input type="checkbox"/> not determined	Other:	



**ADDITIONAL INFORMATION:**

21. (cont.) History and significance. Expand box as necessary, or add continuation pages.

22. (cont.) Sources of information. Expand box as necessary, or add continuation pages.

40. (cont.) Description of environment and outbuildings. Expand box as necessary, or add continuation pages.

41. (cont.) Further description of important architectural features. Expand box as necessary, or add continuation pages.

The roof extends beyond the facade forming a full-length porch that rests on brick piers. Two doors and two windows comprise the four-bay facade. A shed dormer is centered in the roof.



MISSOURI DEPARTMENT OF NATURAL RESOURCES  
STATE HISTORIC PRESERVATION OFFICE, P.O. Box 176, Jefferson City, MO 6510

ARCHITECTURAL/HISTORIC INVENTORY FORM

1. Survey No. SLC-AS-045-0866		2. Survey Name: Carondelet	
3. County:		4. Address (Street No.) 6918	Street (name) Pennsylvania Avenue
5. City: St. Louis City	Vicinity: <input type="checkbox"/>	6. UTM:	
7. Township/Range/Section:		8. Historic name (if known):	
9. Present/other name (if known):		10. Ownership: <input type="checkbox"/> Private <input type="checkbox"/> Public	
11a. Historic use (if known): single dwelling		11b. Current use: single dwelling	

HISTORICAL INFORMATION

12. Construction date:	15. Architect:	18. Previously surveyed? <input type="checkbox"/> Cite survey name in box 22 cont. (page 3)
13. Significant date/period:	16. Builder/contractor:	19. On National Register? <input type="checkbox"/> indiv. <input type="checkbox"/> district Cite nomination name in box 22 cont. (page 3)
14. Area(s) of significance:	17. Original or significant owner:	20. National Register eligible? <input type="checkbox"/> individually eligible <input type="checkbox"/> district potential C <input type="checkbox"/> NC <input type="checkbox"/> <input type="checkbox"/> not eligible <input type="checkbox"/> not determined
21. History and significance on continuation page. <input type="checkbox"/>		22. Sources of information on continuation page. <input type="checkbox"/>

ARCHITECTURAL INFORMATION

23. Category of property: <input type="checkbox"/> building(s) <input type="checkbox"/> site <input type="checkbox"/> structure <input type="checkbox"/> object	30. Roof material: asphalt shingle	37. Windows: <input type="checkbox"/> historic <input type="checkbox"/> replacement Pane arrangement:
24. Vernacular or property type:	31. Chimney placement:	38. Acreage (rural): Visible from public road? <input type="checkbox"/>
25. Architectural Style: Late 19th Century Revival	32. Structural system:	39. Changes (describe in box 28 cont.): <input type="checkbox"/> Addition(s) Date(s): <input type="checkbox"/> Altered Date(s): <input type="checkbox"/> Moved Date(s): <input type="checkbox"/> Other Date(s):
26. Plan shape:	33. Ext. wall cladding: brick	Endangered by:
27. Number of stories: 1	34. Foundation material: stone	40. Number of outbuildings (describe in box 40 cont.):
28. Number of bays (1st floor): 5	35. Basement type:	41. Further description of building features and associated resources on continuation page. <input type="checkbox"/>
29. Roof type: intersecting gable	36. Front porch type/placement:	

OTHER

42. Current owner/address:	43. Form prepared by (name and org.): Landmarks Association of St. Louis	44. Survey date: 2006
		45. Date of revisions:

FOR SHPO USE:

Date entered in inventory:	Level of survey <input checked="" type="checkbox"/> reconnaissance <input type="checkbox"/> intensive	Additional research needed? <input type="checkbox"/> yes <input type="checkbox"/> no
National Register Status <input type="checkbox"/> listed <input type="checkbox"/> in listed district Name: <input type="checkbox"/> pending listing <input type="checkbox"/> eligible (individually) <input type="checkbox"/> eligible (district) <input type="checkbox"/> not eligible <input type="checkbox"/> not determined	Other:	



**ADDITIONAL INFORMATION:**

21. (cont.) History and significance. Expand box as necessary, or add continuation pages.

22. (cont.) Sources of information. Expand box as necessary, or add continuation pages.

40. (cont.) Description of environment and outbuildings. Expand box as necessary, or add continuation pages.

41. (cont.) Further description of important architectural features. Expand box as necessary, or add continuation pages.

The gable facing the street has fish scale shingles and a bay window with three segmental arched windows. The porch at the intersection of the two gables has been enclosed with siding and a window and door.





MISSOURI DEPARTMENT OF NATURAL RESOURCES  
STATE HISTORIC PRESERVATION OFFICE, P.O. Box 176, Jefferson City, MO 6510

**ARCHITECTURAL/HISTORIC INVENTORY FORM**

1. Survey No. SLC-AS-045-0867		2. Survey Name: Carondelet	
3. County:		4. Address (Street No.) 6920	Street (name) Pennsylvania Avenue
5. City: St. Louis City	Vicinity: <input type="checkbox"/>	6. UTM:	
8. Historic name (if known):		9. Present/other name (if known):	
10. Ownership: <input type="checkbox"/> Private <input type="checkbox"/> Public		11a. Historic use (if known): single dwelling	11b. Current use: single dwelling

**HISTORICAL INFORMATION**

12. Construction date: 1913	15. Architect: Rauhut, F.	18. Previously surveyed? <input type="checkbox"/> Cite survey name in box 22 cont. (page 3)
13. Significant date/period:	16. Builder/contractor:	19. On National Register? <input type="checkbox"/> indiv. <input type="checkbox"/> district Cite nomination name in box 22 cont. (page 3)
14. Area(s) of significance:	17. Original or significant owner: Rauhut, F.	20. National Register eligible? <input type="checkbox"/> individually eligible <input type="checkbox"/> district potential C <input type="checkbox"/> NC <input type="checkbox"/> <input type="checkbox"/> not eligible <input type="checkbox"/> not determined
21. History and significance on continuation page. <input type="checkbox"/>		22. Sources of information on continuation page. <input type="checkbox"/>

**ARCHITECTURAL INFORMATION**

23. Category of property: <input type="checkbox"/> building(s) <input type="checkbox"/> site <input type="checkbox"/> structure <input type="checkbox"/> object	30. Roof material:	37. Windows: <input type="checkbox"/> historic <input type="checkbox"/> replacement Pane arrangement:
24. Vernacular or property type:	31. Chimney placement:	38. Acreage (rural): Visible from public road? <input type="checkbox"/>
25. Architectural Style: Shaped Parapet	32. Structural system:	39. Changes (describe in box 28 cont.): <input type="checkbox"/> Addition(s) Date(s): <input type="checkbox"/> Altered Date(s): <input type="checkbox"/> Moved Date(s): <input type="checkbox"/> Other Date(s):
26. Plan shape:	33. Ext. wall cladding: brick (under permastone)	Endangered by:
27. Number of stories: 1	34. Foundation material: stone	40. Number of outbuildings (describe in box 40 cont.):
28. Number of bays (1st floor): 2	35. Basement type:	41. Further description of building features and associated resources on continuation page. <input type="checkbox"/>
29. Roof type: flat	36. Front porch type/placement:	

**OTHER**

42. Current owner/address:	43. Form prepared by (name and org.): Landmarks Association of St. Louis	44. Survey date: 2006
		45. Date of revisions:

**FOR SHPO USE:**

Date entered in inventory:	Level of survey <input type="checkbox"/> reconnaissance <input type="checkbox"/> intensive	Additional research needed? <input type="checkbox"/> yes <input type="checkbox"/> no
National Register Status <input type="checkbox"/> listed <input type="checkbox"/> in listed district Name: <input type="checkbox"/> pending listing <input type="checkbox"/> eligible (individually) <input type="checkbox"/> eligible (district) <input type="checkbox"/> not eligible <input type="checkbox"/> not determined	Other:	



**ARCHITECTURAL/HISTORIC INVENTORY FORM**

---

SLC-AS-045-0867

Page 2

**ADDITIONAL INFORMATION:**

21. (cont.) History and significance. Expand box as necessary, or add continuation pages.

22. (cont.) Sources of information. Expand box as necessary, or add continuation pages.

40. (cont.) Description of environment and outbuildings. Expand box as necessary, or add continuation pages.

41. (cont.) Further description of important architectural features. Expand box as necessary, or add continuation pages.

The parapet has a raised center and end blocks and a cornice at its base. Permastone covers the two-bay facade.



MISSOURI DEPARTMENT OF NATURAL RESOURCES  
STATE HISTORIC PRESERVATION OFFICE, P.O. Box 176, Jefferson City, MO 6510

ARCHITECTURAL/HISTORIC INVENTORY FORM

1. Survey No. SLC-AS-045-0868		2. Survey Name: Carondelet	
3. County:		4. Address (Street No.) 6921-23	Street (name) Pennsylvania Avenue
5. City: St. Louis City	Vicinity: <input type="checkbox"/>	6. UTM:	
8. Historic name (if known):		9. Present/other name (if known):	
10. Ownership: <input type="checkbox"/> Private <input type="checkbox"/> Public		11a. Historic use (if known): multiple dwelling	11b. Current use: multiple dwelling

HISTORICAL INFORMATION

12. Construction date:	15. Architect:	18. Previously surveyed? <input type="checkbox"/> Cite survey name in box 22 cont. (page 3)
13. Significant date/period:	16. Builder/contractor:	19. On National Register? <input type="checkbox"/> indiv. <input type="checkbox"/> district Cite nomination name in box 22 cont. (page 3)
14. Area(s) of significance:	17. Original or significant owner:	20. National Register eligible? <input type="checkbox"/> individually eligible <input type="checkbox"/> district potential C <input type="checkbox"/> NC <input type="checkbox"/> <input type="checkbox"/> not eligible <input type="checkbox"/> not determined
21. History and significance on continuation page. <input type="checkbox"/>		22. Sources of information on continuation page. <input type="checkbox"/>

ARCHITECTURAL INFORMATION

23. Category of property: <input type="checkbox"/> building(s) <input type="checkbox"/> site <input type="checkbox"/> structure <input type="checkbox"/> object	30. Roof material: asphalt shingle	37. Windows: <input type="checkbox"/> historic <input type="checkbox"/> replacement Pane arrangement:
24. Vernacular or property type:	31. Chimney placement:	38. Acreage (rural): Visible from public road? <input type="checkbox"/>
25. Architectural Style: Vernacular Classical	32. Structural system:	39. Changes (describe in box 28 cont.): <input type="checkbox"/> Addition(s) Date(s): <input type="checkbox"/> Altered Date(s): <input type="checkbox"/> Moved Date(s): <input type="checkbox"/> Other Date(s):
26. Plan shape:	33. Ext. wall cladding: brick (under stucco)	Endangered by:
27. Number of stories: 1 1/2	34. Foundation material: stone	40. Number of outbuildings (describe in box 40 cont.):
28. Number of bays (1st floor): 4	35. Basement type:	41. Further description of building features and associated resources on continuation page. <input type="checkbox"/>
29. Roof type: side gable	36. Front porch type/placement:	

OTHER

42. Current owner/address:	43. Form prepared by (name and org.): Landmarks Association of St. Louis	44. Survey date: 2006
		45. Date of revisions:

FOR SHPO USE:

Date entered in inventory:	Level of survey <input type="checkbox"/> reconnaissance <input type="checkbox"/> intensive	Additional research needed? <input type="checkbox"/> yes <input type="checkbox"/> no
National Register Status <input type="checkbox"/> listed <input type="checkbox"/> in listed district Name: <input type="checkbox"/> pending listing <input type="checkbox"/> eligible (individually) <input type="checkbox"/> eligible (district) <input type="checkbox"/> not eligible <input type="checkbox"/> not determined	Other:	



**ADDITIONAL INFORMATION:**

- 21. (cont.) History and significance. Expand box as necessary, or add continuation pages.
- 22. (cont.) Sources of information. Expand box as necessary, or add continuation pages.
- 40. (cont.) Description of environment and outbuildings. Expand box as necessary, or add continuation pages.
- 41. (cont.) Further description of important architectural features. Expand box as necessary, or add continuation pages.

full-length porch on wrought iron supports. Side-by-side shed dormers, each with two windows.



**ARCHITECTURAL/HISTORIC INVENTORY FORM**

1. Survey No. SLC-AS-045-0869		2. Survey Name: Carondelet	
3. County:		4. Address (Street No.) 6925-27	Street (name) Pennsylvania Avenue
5. City: St. Louis City	Vicinity: <input type="checkbox"/>	6. UTM:	
8. Historic name (if known):		7. Township/Range/Section:	
9. Present/other name (if known):			
10. Ownership: <input type="checkbox"/> Private <input type="checkbox"/> Public		11a. Historic use (if known): multiple dwelling	11b. Current use: multiple dwelling

**HISTORICAL INFORMATION**

12. Construction date:	15. Architect:	18. Previously surveyed? <input type="checkbox"/> Cite survey name in box 22 cont. (page 3)
13. Significant date/period:	16. Builder/contractor:	19. On National Register? <input type="checkbox"/> indiv. <input type="checkbox"/> district Cite nomination name in box 22 cont. (page 3)
14. Area(s) of significance:	17. Original or significant owner:	20. National Register eligible? <input type="checkbox"/> individually eligible <input type="checkbox"/> district potential C <input type="checkbox"/> NC <input type="checkbox"/> <input type="checkbox"/> not eligible <input type="checkbox"/> not determined
21. History and significance on continuation page. <input type="checkbox"/>		22. Sources of information on continuation page. <input type="checkbox"/>

**ARCHITECTURAL INFORMATION**

23. Category of property: <input type="checkbox"/> building(s) <input type="checkbox"/> site <input type="checkbox"/> structure <input type="checkbox"/> object	30. Roof material:	37. Windows: <input type="checkbox"/> historic <input type="checkbox"/> replacement Pane arrangement:
24. Vernacular or property type:	31. Chimney placement:	38. Acreage (rural): Visible from public road? <input type="checkbox"/>
25. Architectural Style: Mansard	32. Structural system:	39. Changes (describe in box 28 cont.): <input type="checkbox"/> Addition(s) Date(s): <input type="checkbox"/> Altered Date(s): <input type="checkbox"/> Moved Date(s): <input type="checkbox"/> Other Date(s):
26. Plan shape:	33. Ext. wall cladding: brick	Endangered by:
27. Number of stories: 2	34. Foundation material: stone	
28. Number of bays (1st floor): 4	35. Basement type:	40. Number of outbuildings (describe in box 40 cont.):
29. Roof type: flat	36. Front porch type/placement:	41. Further description of building features and associated resources on continuation page. <input type="checkbox"/>

**OTHER**

42. Current owner/address:	43. Form prepared by (name and org.): Landmarks Association of St. Louis	44. Survey date: 2006
		45. Date of revisions:

**FOR SHPO USE:**

Date entered in inventory:	Level of survey <input type="checkbox"/> reconnaissance <input type="checkbox"/> intensive	Additional research needed? <input type="checkbox"/> yes <input type="checkbox"/> no
National Register Status <input type="checkbox"/> listed <input type="checkbox"/> in listed district Name: <input type="checkbox"/> pending listing <input type="checkbox"/> eligible (individually) <input type="checkbox"/> eligible (district) <input type="checkbox"/> not eligible <input type="checkbox"/> not determined	Other:	



**ADDITIONAL INFORMATION:**

21. (cont.) History and significance. Expand box as necessary, or add continuation pages.

22. (cont.) Sources of information. Expand box as necessary, or add continuation pages.

40. (cont.) Description of environment and outbuildings. Expand box as necessary, or add continuation pages.

41. (cont.) Further description of important architectural features. Expand box as necessary, or add continuation pages.

The second story is a mansard-type roof between parapet side walls. Single windows in the second story have rounded pediments. A cascade brick cornice extends across the base of the mansard. The two doors have gabled overhangs. The windows are segmental arched.



MISSOURI DEPARTMENT OF NATURAL RESOURCES  
STATE HISTORIC PRESERVATION OFFICE, P.O. Box 176, Jefferson City, MO 6510

ARCHITECTURAL/HISTORIC INVENTORY FORM

1. Survey No. SLC-AS-045-0870		2. Survey Name: Carondelet	
3. County:		4. Address (Street No.) 6929	Street (name) Pennsylvania Avenue
5. City: St. Louis City	Vicinity: <input type="checkbox"/>	6. UTM:	
7. Township/Range/Section:		8. Historic name (if known):	
9. Present/other name (if known):		10. Ownership: <input type="checkbox"/> Private <input type="checkbox"/> Public	
11a. Historic use (if known): single dwelling		11b. Current use: single dwelling	

HISTORICAL INFORMATION

12. Construction date:	15. Architect:	18. Previously surveyed? <input type="checkbox"/> Cite survey name in box 22 cont. (page 3)
13. Significant date/period:	16. Builder/contractor:	19. On National Register? <input type="checkbox"/> indiv. <input type="checkbox"/> district Cite nomination name in box 22 cont. (page 3)
14. Area(s) of significance:	17. Original or significant owner:	20. National Register eligible? <input type="checkbox"/> individually eligible <input type="checkbox"/> district potential C <input type="checkbox"/> NC <input type="checkbox"/> <input type="checkbox"/> not eligible <input type="checkbox"/> not determined
21. History and significance on continuation page. <input type="checkbox"/>		22. Sources of information on continuation page. <input type="checkbox"/>

ARCHITECTURAL INFORMATION

23. Category of property: <input type="checkbox"/> building(s) <input type="checkbox"/> site <input type="checkbox"/> structure <input type="checkbox"/> object	30. Roof material: asphalt shingle	37. Windows: <input type="checkbox"/> historic <input type="checkbox"/> replacement Pane arrangement:
24. Vernacular or property type:	31. Chimney placement:	38. Acreage (rural): Visible from public road? <input type="checkbox"/>
25. Architectural Style: Vernacular Classical	32. Structural system:	39. Changes (describe in box 28 cont.): <input type="checkbox"/> Addition(s) Date(s): <input type="checkbox"/> Altered Date(s): <input type="checkbox"/> Moved Date(s): <input type="checkbox"/> Other Date(s):
26. Plan shape:	33. Ext. wall cladding: frame (with siding)	Endangered by:
27. Number of stories: 1	34. Foundation material: stone	40. Number of outbuildings (describe in box 40 cont.):
28. Number of bays (1st floor): 2	35. Basement type:	41. Further description of building features and associated resources on continuation page. <input type="checkbox"/>
29. Roof type: front gable	36. Front porch type/placement:	

OTHER

42. Current owner/address:	43. Form prepared by (name and org.): Landmarks Association of St. Louis	44. Survey date: 2006
		45. Date of revisions:

FOR SHPO USE:

Date entered in inventory:	Level of survey <input checked="" type="checkbox"/> reconnaissance <input type="checkbox"/> intensive	Additional research needed? <input type="checkbox"/> yes <input type="checkbox"/> no
National Register Status <input type="checkbox"/> listed <input type="checkbox"/> in listed district Name: <input type="checkbox"/> pending listing <input type="checkbox"/> eligible (individually) <input type="checkbox"/> eligible (district) <input type="checkbox"/> not eligible <input type="checkbox"/> not determined	Other:	



**ADDITIONAL INFORMATION:**

- 21. (cont.) History and significance. Expand box as necessary, or add continuation pages.
- 22. (cont.) Sources of information. Expand box as necessary, or add continuation pages.
- 40. (cont.) Description of environment and outbuildings. Expand box as necessary, or add continuation pages.
- 41. (cont.) Further description of important architectural features. Expand box as necessary, or add continuation pages.

The gabled roof has returned eaves. Awnings shelter both facade bays.





MISSOURI DEPARTMENT OF NATURAL RESOURCES  
STATE HISTORIC PRESERVATION OFFICE, P.O. Box 176, Jefferson City, MO 6510

ARCHITECTURAL/HISTORIC INVENTORY FORM

1. Survey No. SLC-AS-045-0871		2. Survey Name: Carondelet	
3. County:		4. Address (Street No.) 7001-03	Street (name) Pennsylvania Avenue
5. City: St. Louis City	Vicinity: <input type="checkbox"/>	6. UTM:	
8. Historic name (if known):		7. Township/Range/Section:	
9. Present/other name (if known):			
10. Ownership: <input type="checkbox"/> Private <input type="checkbox"/> Public		11a. Historic use (if known): multiple dwelling	11b. Current use: multiple dwelling

HISTORICAL INFORMATION

12. Construction date:	15. Architect:	18. Previously surveyed? <input type="checkbox"/> Cite survey name in box 22 cont. (page 3)
13. Significant date/period:	16. Builder/contractor:	19. On National Register? <input type="checkbox"/> indiv. <input type="checkbox"/> district Cite nomination name in box 22 cont. (page 3)
14. Area(s) of significance:	17. Original or significant owner:	20. National Register eligible? <input type="checkbox"/> individually eligible <input type="checkbox"/> district potential C <input type="checkbox"/> NC <input type="checkbox"/> <input type="checkbox"/> not eligible <input type="checkbox"/> not determined
21. History and significance on continuation page. <input type="checkbox"/>		22. Sources of information on continuation page. <input type="checkbox"/>

ARCHITECTURAL INFORMATION

23. Category of property: <input type="checkbox"/> building(s) <input type="checkbox"/> site <input type="checkbox"/> structure <input type="checkbox"/> object	30. Roof material:	37. Windows: <input type="checkbox"/> historic <input type="checkbox"/> replacement Pane arrangement:
24. Vernacular or property type:	31. Chimney placement:	38. Acreage (rural): Visible from public road? <input type="checkbox"/>
25. Architectural Style: Romanesque	32. Structural system:	39. Changes (describe in box 28 cont.): <input type="checkbox"/> Addition(s) Date(s): <input type="checkbox"/> Altered Date(s): <input type="checkbox"/> Moved Date(s): <input type="checkbox"/> Other Date(s):
26. Plan shape:	33. Ext. wall cladding: brick	Endangered by:
27. Number of stories: 1	34. Foundation material: stone	40. Number of outbuildings (describe in box 40 cont.):
28. Number of bays (1st floor): 3	35. Basement type:	41. Further description of building features and associated resources on continuation page. <input type="checkbox"/>
29. Roof type: flat	36. Front porch type/placement:	

OTHER

42. Current owner/address:	43. Form prepared by (name and org.): Landmarks Association of St. Louis	44. Survey date: 2006
		45. Date of revisions:

FOR SHPO USE:

Date entered in inventory:	Level of survey <input type="checkbox"/> reconnaissance <input type="checkbox"/> intensive	Additional research needed? <input type="checkbox"/> yes <input type="checkbox"/> no
National Register Status <input type="checkbox"/> listed <input type="checkbox"/> in listed district Name: <input type="checkbox"/> pending listing <input type="checkbox"/> eligible (individually) <input type="checkbox"/> eligible (district) <input type="checkbox"/> not eligible <input type="checkbox"/> not determined	Other:	



**ARCHITECTURAL/HISTORIC INVENTORY FORM**

SLC-AS-045-0871

Page 2

**ADDITIONAL INFORMATION:**

21. (cont.) History and significance. Expand box as necessary, or add continuation pages.

22. (cont.) Sources of information. Expand box as necessary, or add continuation pages.

40. (cont.) Description of environment and outbuildings. Expand box as necessary, or add continuation pages.

41. (cont.) Further description of important architectural features. Expand box as necessary, or add continuation pages.

A round arched entrance bay with two recessed doors is centered on the facade between round arched window bays with three part windows (the bay on the right-hand side is boarded). A wood cornice with brackets extends across the facade between end blocks.



## ARCHITECTURAL/HISTORIC INVENTORY FORM

1. Survey No. SLC-AS-045-0872		2. Survey Name: Carondelet	
3. County:		4. Address (Street No.) 7004-06	Street (name) Pennsylvania Avenue
5. City: St. Louis City	Vicinity: <input type="checkbox"/>	6. UTM:	
8. Historic name (if known):		9. Present/other name (if known):	
10. Ownership: <input type="checkbox"/> Private <input type="checkbox"/> Public		11a. Historic use (if known): multiple dwelling	11b. Current use: multiple dwelling

### HISTORICAL INFORMATION

12. Construction date:	15. Architect:	18. Previously surveyed? <input type="checkbox"/> Cite survey name in box 22 cont. (page 3)
13. Significant date/period:	16. Builder/contractor:	19. On National Register? <input type="checkbox"/> indiv. <input type="checkbox"/> district Cite nomination name in box 22 cont. (page 3)
14. Area(s) of significance:	17. Original or significant owner:	20. National Register eligible? <input type="checkbox"/> individually eligible <input type="checkbox"/> district potential C <input type="checkbox"/> NC <input type="checkbox"/> <input type="checkbox"/> not eligible <input type="checkbox"/> not determined
21. History and significance on continuation page. <input type="checkbox"/>		22. Sources of information on continuation page. <input type="checkbox"/>

### ARCHITECTURAL INFORMATION

23. Category of property: <input type="checkbox"/> building(s) <input type="checkbox"/> site <input type="checkbox"/> structure <input type="checkbox"/> object	30. Roof material: asphalt shingle	37. Windows: <input type="checkbox"/> historic <input type="checkbox"/> replacement Pane arrangement:
24. Vernacular or property type:	31. Chimney placement:	38. Acreage (rural): Visible from public road? <input type="checkbox"/>
25. Architectural Style:	32. Structural system:	39. Changes (describe in box 28 cont.): <input type="checkbox"/> Addition(s) Date(s): <input type="checkbox"/> Altered Date(s): <input type="checkbox"/> Moved Date(s): <input type="checkbox"/> Other Date(s):
26. Plan shape:	33. Ext. wall cladding: frame (with siding)	Endangered by:
27. Number of stories: 2	34. Foundation material: stone	40. Number of outbuildings (describe in box 40 cont.):
28. Number of bays (1st floor): 5	35. Basement type:	41. Further description of building features and associated resources on continuation page. <input type="checkbox"/>
29. Roof type: side gable	36. Front porch type/placement:	

### OTHER

42. Current owner/address:	43. Form prepared by (name and org.): Landmarks Association of St. Louis	44. Survey date: 2006
		45. Date of revisions:

### FOR SHPO USE:

Date entered in inventory:	Level of survey <input type="checkbox"/> reconnaissance <input type="checkbox"/> intensive	Additional research needed? <input type="checkbox"/> yes <input type="checkbox"/> no
National Register Status <input type="checkbox"/> listed <input type="checkbox"/> in listed district Name: <input type="checkbox"/> pending listing <input type="checkbox"/> eligible (individually) <input type="checkbox"/> eligible (district) <input type="checkbox"/> not eligible <input type="checkbox"/> not determined	Other:	



**ARCHITECTURAL/HISTORIC INVENTORY FORM**

---

SLC-AS-045-0872

Page 2

**ADDITIONAL INFORMATION:**

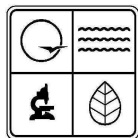
21. (cont.) History and significance. Expand box as necessary, or add continuation pages.

22. (cont.) Sources of information. Expand box as necessary, or add continuation pages.

40. (cont.) Description of environment and outbuildings. Expand box as necessary, or add continuation pages.

41. (cont.) Further description of important architectural features. Expand box as necessary, or add continuation pages.

This building is frame with a brick facade and vinyl sides. Each level has five bays. The entrance bay is surrounded in permastone and has a recessed door.



MISSOURI DEPARTMENT OF NATURAL RESOURCES  
STATE HISTORIC PRESERVATION OFFICE, P.O. Box 176, Jefferson City, MO 6510

**ARCHITECTURAL/HISTORIC INVENTORY FORM**

1. Survey No. SLC-AS-045-0873		2. Survey Name: Carondelet	
3. County:		4. Address (Street No.) 7005-07	Street (name) Pennsylvania Avenue
5. City: St. Louis City	Vicinity: <input type="checkbox"/>	6. UTM:	
8. Historic name (if known):		9. Present/other name (if known):	
10. Ownership: <input type="checkbox"/> Private <input type="checkbox"/> Public		11a. Historic use (if known): multiple dwelling	11b. Current use: multiple dwelling

**HISTORICAL INFORMATION**

12. Construction date: 1888	15. Architect:	18. Previously surveyed? <input type="checkbox"/> Cite survey name in box 22 cont. (page 3)
13. Significant date/period:	16. Builder/contractor:	19. On National Register? <input type="checkbox"/> indiv. <input type="checkbox"/> district Cite nomination name in box 22 cont. (page 3)
14. Area(s) of significance:	17. Original or significant owner: John A. Menche	20. National Register eligible? <input type="checkbox"/> individually eligible <input type="checkbox"/> district potential C <input type="checkbox"/> NC <input type="checkbox"/> <input type="checkbox"/> not eligible <input type="checkbox"/> not determined
21. History and significance on continuation page. <input type="checkbox"/>		22. Sources of information on continuation page. <input type="checkbox"/>

**ARCHITECTURAL INFORMATION**

23. Category of property: <input type="checkbox"/> building(s) <input type="checkbox"/> site <input type="checkbox"/> structure <input type="checkbox"/> object	30. Roof material: asphalt shingle	37. Windows: <input type="checkbox"/> historic <input type="checkbox"/> replacement Pane arrangement:
24. Vernacular or property type:	31. Chimney placement:	38. Acreage (rural): Visible from public road? <input type="checkbox"/>
25. Architectural Style: Vernacular Classical	32. Structural system:	39. Changes (describe in box 28 cont.): <input type="checkbox"/> Addition(s) Date(s): <input type="checkbox"/> Altered Date(s): <input type="checkbox"/> Moved Date(s): <input type="checkbox"/> Other Date(s):
26. Plan shape:	33. Ext. wall cladding: frame (with siding)	Endangered by:
27. Number of stories: 1 1/2	34. Foundation material: stone	40. Number of outbuildings (describe in box 40 cont.):
28. Number of bays (1st floor): 4	35. Basement type:	41. Further description of building features and associated resources on continuation page. <input type="checkbox"/>
29. Roof type: clipped gable	36. Front porch type/placement:	

**OTHER**

42. Current owner/address:	43. Form prepared by (name and org.): Landmarks Association of St. Louis	44. Survey date: 2006
		45. Date of revisions:

**FOR SHPO USE:**

Date entered in inventory:	Level of survey <input type="checkbox"/> reconnaissance <input type="checkbox"/> intensive	Additional research needed? <input type="checkbox"/> yes <input type="checkbox"/> no
National Register Status <input type="checkbox"/> listed <input type="checkbox"/> in listed district Name: <input type="checkbox"/> pending listing <input type="checkbox"/> eligible (individually) <input type="checkbox"/> eligible (district) <input type="checkbox"/> not eligible <input type="checkbox"/> not determined	Other:	



**ARCHITECTURAL/HISTORIC INVENTORY FORM**

SLC-AS-045-0873

Page 2

**ADDITIONAL INFORMATION:**

21. (cont.) History and significance. Expand box as necessary, or add continuation pages.

22. (cont.) Sources of information. Expand box as necessary, or add continuation pages.

40. (cont.) Description of environment and outbuildings. Expand box as necessary, or add continuation pages.

41. (cont.) Further description of important architectural features. Expand box as necessary, or add continuation pages.

A porch with stairs on both sides sits in front of two centered front doors. Wood posts support the shed porch roof. The gable has a pair of recent windows.



MISSOURI DEPARTMENT OF NATURAL RESOURCES  
STATE HISTORIC PRESERVATION OFFICE, P.O. Box 176, Jefferson City, MO 6510

**ARCHITECTURAL/HISTORIC INVENTORY FORM**

1. Survey No. SLC-AS-045-0874		2. Survey Name: Carondelet	
3. County:		4. Address (Street No.) 7010	Street (name) Pennsylvania Avenue
5. City: St. Louis City	Vicinity: <input type="checkbox"/>	6. UTM:	
7. Township/Range/Section:		8. Historic name (if known):	
9. Present/other name (if known):		10. Ownership: <input type="checkbox"/> Private <input type="checkbox"/> Public	
11a. Historic use (if known): single dwelling		11b. Current use: single dwelling	

**HISTORICAL INFORMATION**

12. Construction date:	15. Architect:	18. Previously surveyed? <input type="checkbox"/> Cite survey name in box 22 cont. (page 3)
13. Significant date/period:	16. Builder/contractor:	19. On National Register? <input type="checkbox"/> indiv. <input type="checkbox"/> district Cite nomination name in box 22 cont. (page 3)
14. Area(s) of significance:	17. Original or significant owner:	20. National Register eligible? <input type="checkbox"/> individually eligible <input type="checkbox"/> district potential C <input type="checkbox"/> NC <input type="checkbox"/> <input type="checkbox"/> not eligible <input type="checkbox"/> not determined
21. History and significance on continuation page. <input type="checkbox"/>		22. Sources of information on continuation page. <input type="checkbox"/>

**ARCHITECTURAL INFORMATION**

23. Category of property: <input type="checkbox"/> building(s) <input type="checkbox"/> site <input type="checkbox"/> structure <input type="checkbox"/> object	30. Roof material: asphalt shingle	37. Windows: <input type="checkbox"/> historic <input type="checkbox"/> replacement Pane arrangement:
24. Vernacular or property type:	31. Chimney placement:	38. Acreage (rural): Visible from public road? <input type="checkbox"/>
25. Architectural Style:	32. Structural system:	39. Changes (describe in box 28 cont.): <input type="checkbox"/> Addition(s) Date(s): <input type="checkbox"/> Altered Date(s): <input type="checkbox"/> Moved Date(s): <input type="checkbox"/> Other Date(s):
26. Plan shape:	33. Ext. wall cladding: brick veneer	Endangered by:
27. Number of stories: 1	34. Foundation material: concrete	40. Number of outbuildings (describe in box 40 cont.):
28. Number of bays (1st floor): 3	35. Basement type:	41. Further description of building features and associated resources on continuation page. <input type="checkbox"/>
29. Roof type: hipped	36. Front porch type/placement:	

**OTHER**

42. Current owner/address:	43. Form prepared by (name and org.): Landmarks Association of St. Louis	44. Survey date: 2006
		45. Date of revisions:

**FOR SHPO USE:**

Date entered in inventory:	Level of survey <input type="checkbox"/> reconnaissance <input type="checkbox"/> intensive	Additional research needed? <input type="checkbox"/> yes <input type="checkbox"/> no
National Register Status <input type="checkbox"/> listed <input type="checkbox"/> in listed district Name: <input type="checkbox"/> pending listing <input type="checkbox"/> eligible (individually) <input type="checkbox"/> eligible (district) <input type="checkbox"/> not eligible <input type="checkbox"/> not determined	Other:	



**ADDITIONAL INFORMATION:**

- 21. (cont.) History and significance. Expand box as necessary, or add continuation pages.
- 22. (cont.) Sources of information. Expand box as necessary, or add continuation pages.
- 40. (cont.) Description of environment and outbuildings. Expand box as necessary, or add continuation pages.
- 41. (cont.) Further description of important architectural features. Expand box as necessary, or add continuation pages.

Low-pitched hipped roof house has permastone base on facade.





MISSOURI DEPARTMENT OF NATURAL RESOURCES  
STATE HISTORIC PRESERVATION OFFICE, P.O. Box 176, Jefferson City, MO 6510

**ARCHITECTURAL/HISTORIC INVENTORY FORM**

1. Survey No. SLC-AS-045-0875		2. Survey Name: Carondelet	
3. County:		4. Address (Street No.) 7016-18	Street (name) Pennsylvania Avenue
5. City: St. Louis City	Vicinity: <input type="checkbox"/>	6. UTM:	
8. Historic name (if known):		9. Present/other name (if known):	
10. Ownership: <input type="checkbox"/> Private <input type="checkbox"/> Public		11a. Historic use (if known): commercial/dwelling	11b. Current use: vacant/multiple dwelling

**HISTORICAL INFORMATION**

12. Construction date: 1906	15. Architect: Wm. Smith	18. Previously surveyed? <input type="checkbox"/> Cite survey name in box 22 cont. (page 3)
13. Significant date/period:	16. Builder/contractor:	19. On National Register? <input type="checkbox"/> indiv. <input type="checkbox"/> district Cite nomination name in box 22 cont. (page 3)
14. Area(s) of significance:	17. Original or significant owner: Paule, H. Grocery Co.	20. National Register eligible? <input type="checkbox"/> individually eligible <input type="checkbox"/> district potential C <input type="checkbox"/> NC <input type="checkbox"/> <input type="checkbox"/> not eligible <input type="checkbox"/> not determined
21. History and significance on continuation page. <input type="checkbox"/>		22. Sources of information on continuation page. <input type="checkbox"/>

**ARCHITECTURAL INFORMATION**

23. Category of property: <input type="checkbox"/> building(s) <input type="checkbox"/> site <input type="checkbox"/> structure <input type="checkbox"/> object	30. Roof material:	37. Windows: <input type="checkbox"/> historic <input type="checkbox"/> replacement Pane arrangement:
24. Vernacular or property type:	31. Chimney placement:	38. Acreage (rural): Visible from public road? <input type="checkbox"/>
25. Architectural Style: Shaped Parapet	32. Structural system:	39. Changes (describe in box 28 cont.): <input type="checkbox"/> Addition(s) Date(s): <input type="checkbox"/> Altered Date(s): <input type="checkbox"/> Moved Date(s): <input type="checkbox"/> Other Date(s):
26. Plan shape:	33. Ext. wall cladding: brick	Endangered by:
27. Number of stories: 2	34. Foundation material: stone	40. Number of outbuildings (describe in box 40 cont.):
28. Number of bays (1st floor): 3	35. Basement type:	41. Further description of building features and associated resources on continuation page. <input type="checkbox"/>
29. Roof type: flat	36. Front porch type/placement:	

**OTHER**

42. Current owner/address:	43. Form prepared by (name and org.): Landmarks Association of St. Louis	44. Survey date: 2006
		45. Date of revisions:

**FOR SHPO USE:**

Date entered in inventory:	Level of survey <input type="checkbox"/> reconnaissance <input type="checkbox"/> intensive	Additional research needed? <input type="checkbox"/> yes <input type="checkbox"/> no
National Register Status <input type="checkbox"/> listed <input type="checkbox"/> in listed district Name: <input type="checkbox"/> pending listing <input type="checkbox"/> eligible (individually) <input type="checkbox"/> eligible (district) <input type="checkbox"/> not eligible <input type="checkbox"/> not determined	Other:	



**ARCHITECTURAL/HISTORIC INVENTORY FORM**

---

SLC-AS-045-0875

Page 2

**ADDITIONAL INFORMATION:**

21. (cont.) History and significance. Expand box as necessary, or add continuation pages.

22. (cont.) Sources of information. Expand box as necessary, or add continuation pages.

40. (cont.) Description of environment and outbuildings. Expand box as necessary, or add continuation pages.

41. (cont.) Further description of important architectural features. Expand box as necessary, or add continuation pages.

The parapet is simply shaped with a raised center and end blocks. Four bays of segmental arched windows sit in the second story. The store front has been altered but the I-beam is still exposed.



MISSOURI DEPARTMENT OF NATURAL RESOURCES  
STATE HISTORIC PRESERVATION OFFICE, P.O. Box 176, Jefferson City, MO 6510

**ARCHITECTURAL/HISTORIC INVENTORY FORM**

1. Survey No. SLC-AS-045-0876		2. Survey Name: Carondelet	
3. County:		4. Address (Street No.) 7019-27	Street (name) Pennsylvania Avenue
5. City: St. Louis City	Vicinity: <input type="checkbox"/>	6. UTM:	
8. Historic name (if known):		7. Township/Range/Section:	
9. Present/other name (if known):			
10. Ownership: <input type="checkbox"/> Private <input type="checkbox"/> Public		11a. Historic use (if known): planing mill	11b. Current use: manufacturing (?)

**HISTORICAL INFORMATION**

12. Construction date: 1893	15. Architect:	18. Previously surveyed? <input type="checkbox"/> Cite survey name in box 22 cont. (page 3)
13. Significant date/period:	16. Builder/contractor:	19. On National Register? <input type="checkbox"/> indiv. <input type="checkbox"/> district Cite nomination name in box 22 cont. (page 3)
14. Area(s) of significance:	17. Original or significant owner: Alfred Lagree	20. National Register eligible? <input type="checkbox"/> individually eligible <input type="checkbox"/> district potential C <input type="checkbox"/> NC <input type="checkbox"/> <input type="checkbox"/> not eligible <input type="checkbox"/> not determined
21. History and significance on continuation page. <input type="checkbox"/>		22. Sources of information on continuation page. <input type="checkbox"/>

**ARCHITECTURAL INFORMATION**

23. Category of property: <input type="checkbox"/> building(s) <input type="checkbox"/> site <input type="checkbox"/> structure <input type="checkbox"/> object	30. Roof material:	37. Windows: <input type="checkbox"/> historic <input type="checkbox"/> replacement Pane arrangement:
24. Vernacular or property type:	31. Chimney placement:	38. Acreage (rural): Visible from public road? <input type="checkbox"/>
25. Architectural Style: Vernacular Classical	32. Structural system:	39. Changes (describe in box 28 cont.): <input type="checkbox"/> Addition(s) Date(s): <input type="checkbox"/> Altered Date(s): <input type="checkbox"/> Moved Date(s): <input type="checkbox"/> Other Date(s):
26. Plan shape:	33. Ext. wall cladding: brick	Endangered by:
27. Number of stories: 2	34. Foundation material: stone	
28. Number of bays (1st floor): 12	35. Basement type:	40. Number of outbuildings (describe in box 40 cont.):
29. Roof type: flat	36. Front porch type/placement:	41. Further description of building features and associated resources on continuation page. <input type="checkbox"/>

**OTHER**

42. Current owner/address:	43. Form prepared by (name and org.): Landmarks Association of St. Louis	44. Survey date: 2006
		45. Date of revisions:

**FOR SHPO USE:**

Date entered in inventory:	Level of survey <input type="checkbox"/> reconnaissance <input type="checkbox"/> intensive	Additional research needed? <input type="checkbox"/> yes <input type="checkbox"/> no
National Register Status <input type="checkbox"/> listed <input type="checkbox"/> in listed district Name: <input type="checkbox"/> pending listing <input type="checkbox"/> eligible (individually) <input type="checkbox"/> eligible (district) <input type="checkbox"/> not eligible <input type="checkbox"/> not determined	Other:	



**ARCHITECTURAL/HISTORIC INVENTORY FORM**

---

SLC-AS-045-0876

Page 2

**ADDITIONAL INFORMATION:**

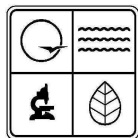
21. (cont.) History and significance. Expand box as necessary, or add continuation pages.

22. (cont.) Sources of information. Expand box as necessary, or add continuation pages.

40. (cont.) Description of environment and outbuildings. Expand box as necessary, or add continuation pages.

41. (cont.) Further description of important architectural features. Expand box as necessary, or add continuation pages.

A corbelled brick cornice extends across the 12-bay facade. The second story windows are segmental arched. The windows on the first story have been filled with glass blocks.



MISSOURI DEPARTMENT OF NATURAL RESOURCES  
STATE HISTORIC PRESERVATION OFFICE, P.O. Box 176, Jefferson City, MO 6510

ARCHITECTURAL/HISTORIC INVENTORY FORM

1. Survey No. SLC-AS-045-0877		2. Survey Name: Carondelet	
3. County:		4. Address (Street No.) 7024-28	Street (name) Pennsylvania Avenue
5. City: St. Louis City	Vicinity: <input type="checkbox"/>	6. UTM:	
8. Historic name (if known):		7. Township/Range/Section:	
9. Present/other name (if known):			
10. Ownership: <input type="checkbox"/> Private <input type="checkbox"/> Public		11a. Historic use (if known): commercial/dwelling	11b. Current use: part dwelling

HISTORICAL INFORMATION

12. Construction date:	15. Architect:	18. Previously surveyed? <input type="checkbox"/> Cite survey name in box 22 cont. (page 3)
13. Significant date/period:	16. Builder/contractor:	19. On National Register? <input type="checkbox"/> indiv. <input type="checkbox"/> district Cite nomination name in box 22 cont. (page 3)
14. Area(s) of significance:	17. Original or significant owner:	20. National Register eligible? <input type="checkbox"/> individually eligible <input type="checkbox"/> district potential C <input type="checkbox"/> NC <input type="checkbox"/> <input type="checkbox"/> not eligible <input type="checkbox"/> not determined
21. History and significance on continuation page. <input type="checkbox"/>		22. Sources of information on continuation page. <input type="checkbox"/>

ARCHITECTURAL INFORMATION

23. Category of property: <input type="checkbox"/> building(s) <input type="checkbox"/> site <input type="checkbox"/> structure <input type="checkbox"/> object	30. Roof material:	37. Windows: <input type="checkbox"/> historic <input type="checkbox"/> replacement Pane arrangement:
24. Vernacular or property type:	31. Chimney placement:	38. Acreage (rural): Visible from public road? <input type="checkbox"/>
25. Architectural Style: Late 19th Century Revival	32. Structural system:	39. Changes (describe in box 28 cont.): <input type="checkbox"/> Addition(s) Date(s): <input type="checkbox"/> Altered Date(s): <input type="checkbox"/> Moved Date(s): <input type="checkbox"/> Other Date(s):
26. Plan shape:	33. Ext. wall cladding: brick	Endangered by:
27. Number of stories: 2	34. Foundation material: stone	
28. Number of bays (1st floor): 3	35. Basement type:	40. Number of outbuildings (describe in box 40 cont.):
29. Roof type: flat	36. Front porch type/placement:	41. Further description of building features and associated resources on continuation page. <input type="checkbox"/>

OTHER

42. Current owner/address:	43. Form prepared by (name and org.): Landmarks Association of St. Louis	44. Survey date: 2006
		45. Date of revisions:

FOR SHPO USE:

Date entered in inventory:	Level of survey <input type="checkbox"/> reconnaissance <input type="checkbox"/> intensive	Additional research needed? <input type="checkbox"/> yes <input type="checkbox"/> no
National Register Status <input type="checkbox"/> listed <input type="checkbox"/> in listed district Name: <input type="checkbox"/> pending listing <input type="checkbox"/> eligible (individually) <input type="checkbox"/> eligible (district) <input type="checkbox"/> not eligible <input type="checkbox"/> not determined	Other:	



**ADDITIONAL INFORMATION:**

21. (cont.) History and significance. Expand box as necessary, or add continuation pages.

22. (cont.) Sources of information. Expand box as necessary, or add continuation pages.

40. (cont.) Description of environment and outbuildings. Expand box as necessary, or add continuation pages.

41. (cont.) Further description of important architectural features. Expand box as necessary, or add continuation pages.

The parapet has a rounded tower with a conical roof at the corner and a sloped roof with three gabled dormers across the facade. The bracketed cornice is wood. The corner entrance has paired doors and a transom and sidelights. The storefront is intact. Attached on the north side is a one-story section with two segmental arched bays and a garage bay.



MISSOURI DEPARTMENT OF NATURAL RESOURCES  
STATE HISTORIC PRESERVATION OFFICE, P.O. Box 176, Jefferson City, MO 6510

**ARCHITECTURAL/HISTORIC INVENTORY FORM**

1. Survey No. SLC-AS-045-0878		2. Survey Name: Carondelet	
3. County:		4. Address (Street No.) 7100	Street (name) Pennsylvania Avenue
5. City: St. Louis City	Vicinity: <input type="checkbox"/>	6. UTM:	
8. Historic name (if known):		9. Present/other name (if known):	
10. Ownership: <input type="checkbox"/> Private <input type="checkbox"/> Public		11a. Historic use (if known): commercial	11b. Current use: vacant

**HISTORICAL INFORMATION**

12. Construction date: 1903	15. Architect: Nielson, R.	18. Previously surveyed? <input type="checkbox"/> Cite survey name in box 22 cont. (page 3)
13. Significant date/period:	16. Builder/contractor:	19. On National Register? <input type="checkbox"/> indiv. <input type="checkbox"/> district Cite nomination name in box 22 cont. (page 3)
14. Area(s) of significance:	17. Original or significant owner: Paule, Herman	20. National Register eligible? <input type="checkbox"/> individually eligible <input type="checkbox"/> district potential C <input type="checkbox"/> NC <input type="checkbox"/> <input type="checkbox"/> not eligible <input type="checkbox"/> not determined
21. History and significance on continuation page. <input type="checkbox"/>		22. Sources of information on continuation page. <input type="checkbox"/>

**ARCHITECTURAL INFORMATION**

23. Category of property: <input type="checkbox"/> building(s) <input type="checkbox"/> site <input type="checkbox"/> structure <input type="checkbox"/> object	30. Roof material:	37. Windows: <input type="checkbox"/> historic <input type="checkbox"/> replacement Pane arrangement:
24. Vernacular or property type:	31. Chimney placement:	38. Acreage (rural): Visible from public road? <input type="checkbox"/>
25. Architectural Style: Shaped Parapet	32. Structural system:	39. Changes (describe in box 28 cont.): <input type="checkbox"/> Addition(s) Date(s): <input type="checkbox"/> Altered Date(s): <input type="checkbox"/> Moved Date(s): <input type="checkbox"/> Other Date(s):
26. Plan shape:	33. Ext. wall cladding: brick	Endangered by:
27. Number of stories: 1	34. Foundation material: stone	40. Number of outbuildings (describe in box 40 cont.):
28. Number of bays (1st floor): 2	35. Basement type:	41. Further description of building features and associated resources on continuation page. <input type="checkbox"/>
29. Roof type: flat	36. Front porch type/placement:	

**OTHER**

42. Current owner/address:	43. Form prepared by (name and org.): Landmarks Association of St. Louis	44. Survey date: 2006
		45. Date of revisions:

**FOR SHPO USE:**

Date entered in inventory:	Level of survey <input type="checkbox"/> reconnaissance <input type="checkbox"/> intensive	Additional research needed? <input type="checkbox"/> yes <input type="checkbox"/> no
National Register Status <input type="checkbox"/> listed <input type="checkbox"/> in listed district Name: <input type="checkbox"/> pending listing <input type="checkbox"/> eligible (individually) <input type="checkbox"/> eligible (district) <input type="checkbox"/> not eligible <input type="checkbox"/> not determined	Other:	



**ADDITIONAL INFORMATION:**

21. (cont.) History and significance. Expand box as necessary, or add continuation pages.

22. (cont.) Sources of information. Expand box as necessary, or add continuation pages.

40. (cont.) Description of environment and outbuildings. Expand box as necessary, or add continuation pages.

41. (cont.) Further description of important architectural features. Expand box as necessary, or add continuation pages.

A bracketed cornice supports a gable peak centered in front of the parapet. The corner entrance has a pair of doors behind a brick pier support. The windows are boarded but otherwise, the storefront appears to be intact.





MISSOURI DEPARTMENT OF NATURAL RESOURCES  
STATE HISTORIC PRESERVATION OFFICE, P.O. Box 176, Jefferson City, MO 6510

**ARCHITECTURAL/HISTORIC INVENTORY FORM**

1. Survey No. SLC-AS-045-0879		2. Survey Name: Carondelet	
3. County:		4. Address (Street No.) 7102-04	Street (name) Pennsylvania Avenue
5. City: St. Louis City	Vicinity: <input type="checkbox"/>	6. UTM:	
8. Historic name (if known):		7. Township/Range/Section:	
9. Present/other name (if known):			
10. Ownership: <input type="checkbox"/> Private <input type="checkbox"/> Public		11a. Historic use (if known): multiple dwelling	11b. Current use: multiple dwelling

**HISTORICAL INFORMATION**

12. Construction date:	15. Architect:	18. Previously surveyed? <input type="checkbox"/> Cite survey name in box 22 cont. (page 3)
13. Significant date/period:	16. Builder/contractor:	19. On National Register? <input type="checkbox"/> indiv. <input type="checkbox"/> district Cite nomination name in box 22 cont. (page 3)
14. Area(s) of significance:	17. Original or significant owner:	20. National Register eligible? <input type="checkbox"/> individually eligible <input type="checkbox"/> district potential C <input type="checkbox"/> NC <input type="checkbox"/> <input type="checkbox"/> not eligible <input type="checkbox"/> not determined
21. History and significance on continuation page. <input type="checkbox"/>		22. Sources of information on continuation page. <input type="checkbox"/>

**ARCHITECTURAL INFORMATION**

23. Category of property: <input type="checkbox"/> building(s) <input type="checkbox"/> site <input type="checkbox"/> structure <input type="checkbox"/> object	30. Roof material:	37. Windows: <input type="checkbox"/> historic <input type="checkbox"/> replacement Pane arrangement:
24. Vernacular or property type:	31. Chimney placement:	38. Acreage (rural): Visible from public road? <input type="checkbox"/>
25. Architectural Style: Vernacular Classical	32. Structural system:	39. Changes (describe in box 28 cont.): <input type="checkbox"/> Addition(s) Date(s): <input type="checkbox"/> Altered Date(s): <input type="checkbox"/> Moved Date(s): <input type="checkbox"/> Other Date(s):
26. Plan shape:	33. Ext. wall cladding: brick	Endangered by:
27. Number of stories: 3	34. Foundation material: stone	
28. Number of bays (1st floor): 4	35. Basement type:	40. Number of outbuildings (describe in box 40 cont.):
29. Roof type: flat	36. Front porch type/placement:	41. Further description of building features and associated resources on continuation page. <input type="checkbox"/>

**OTHER**

42. Current owner/address:	43. Form prepared by (name and org.): Landmarks Association of St. Louis	44. Survey date: 2006
		45. Date of revisions:

**FOR SHPO USE:**

Date entered in inventory:	Level of survey <input type="checkbox"/> reconnaissance <input type="checkbox"/> intensive	Additional research needed? <input type="checkbox"/> yes <input type="checkbox"/> no
National Register Status <input type="checkbox"/> listed <input type="checkbox"/> in listed district Name: <input type="checkbox"/> pending listing <input type="checkbox"/> eligible (individually) <input type="checkbox"/> eligible (district) <input type="checkbox"/> not eligible <input type="checkbox"/> not determined	Other:	



**ARCHITECTURAL/HISTORIC INVENTORY FORM**

---

SLC-AS-045-0879

Page 2

**ADDITIONAL INFORMATION:**

21. (cont.) History and significance. Expand box as necessary, or add continuation pages.

22. (cont.) Sources of information. Expand box as necessary, or add continuation pages.

40. (cont.) Description of environment and outbuildings. Expand box as necessary, or add continuation pages.

41. (cont.) Further description of important architectural features. Expand box as necessary, or add continuation pages.

A bracketed wood cornice extends across the front. Each level of the facade has five segmental arched bays. The first and second stories have a door in the center. The porch/balcony is missing. The first story entrance has been filled to accommodate a door smaller than the original.



MISSOURI DEPARTMENT OF NATURAL RESOURCES  
STATE HISTORIC PRESERVATION OFFICE, P.O. Box 176, Jefferson City, MO 6510

**ARCHITECTURAL/HISTORIC INVENTORY FORM**

1. Survey No. SLC-AS-045-0880		2. Survey Name: Carondelet	
3. County:		4. Address (Street No.) 7109	Street (name) Pennsylvania Avenue
5. City: St. Louis City	Vicinity: <input type="checkbox"/>	6. UTM:	
7. Township/Range/Section:		8. Historic name (if known):	
9. Present/other name (if known):		10. Ownership: <input type="checkbox"/> Private <input type="checkbox"/> Public	
11a. Historic use (if known): single dwelling		11b. Current use: single dwelling	

**HISTORICAL INFORMATION**

12. Construction date: ca. 1960s	15. Architect:	18. Previously surveyed? <input type="checkbox"/> Cite survey name in box 22 cont. (page 3)
13. Significant date/period:	16. Builder/contractor:	19. On National Register? <input type="checkbox"/> indiv. <input type="checkbox"/> district Cite nomination name in box 22 cont. (page 3)
14. Area(s) of significance:	17. Original or significant owner:	20. National Register eligible? <input type="checkbox"/> individually eligible <input type="checkbox"/> district potential C <input type="checkbox"/> NC <input type="checkbox"/> <input type="checkbox"/> not eligible <input type="checkbox"/> not determined
21. History and significance on continuation page. <input type="checkbox"/>		22. Sources of information on continuation page. <input type="checkbox"/>

**ARCHITECTURAL INFORMATION**

23. Category of property: <input type="checkbox"/> building(s) <input type="checkbox"/> site <input type="checkbox"/> structure <input type="checkbox"/> object	30. Roof material: asphalt shingle	37. Windows: <input type="checkbox"/> historic <input type="checkbox"/> replacement Pane arrangement:
24. Vernacular or property type:	31. Chimney placement:	38. Acreage (rural): Visible from public road? <input type="checkbox"/>
25. Architectural Style:	32. Structural system:	39. Changes (describe in box 28 cont.): <input type="checkbox"/> Addition(s) Date(s): <input type="checkbox"/> Altered Date(s): <input type="checkbox"/> Moved Date(s): <input type="checkbox"/> Other Date(s):
26. Plan shape:	33. Ext. wall cladding: brick veneer	Endangered by:
27. Number of stories: 1	34. Foundation material: concrete	40. Number of outbuildings (describe in box 40 cont.):
28. Number of bays (1st floor): 2	35. Basement type:	41. Further description of building features and associated resources on continuation page. <input type="checkbox"/>
29. Roof type: hipped	36. Front porch type/placement:	

**OTHER**

42. Current owner/address:	43. Form prepared by (name and org.): Landmarks Association of St. Louis	44. Survey date: 2006
		45. Date of revisions:

**FOR SHPO USE:**

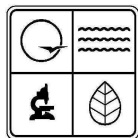
Date entered in inventory:	Level of survey <input type="checkbox"/> reconnaissance <input type="checkbox"/> intensive	Additional research needed? <input type="checkbox"/> yes <input type="checkbox"/> no
National Register Status <input type="checkbox"/> listed <input type="checkbox"/> in listed district Name: <input type="checkbox"/> pending listing <input type="checkbox"/> eligible (individually) <input type="checkbox"/> eligible (district) <input type="checkbox"/> not eligible <input type="checkbox"/> not determined	Other:	



**ADDITIONAL INFORMATION:**

- 21. (cont.) History and significance. Expand box as necessary, or add continuation pages.
- 22. (cont.) Sources of information. Expand box as necessary, or add continuation pages.
- 40. (cont.) Description of environment and outbuildings. Expand box as necessary, or add continuation pages.
- 41. (cont.) Further description of important architectural features. Expand box as necessary, or add continuation pages.

The base of the facade is clad in permastone.



MISSOURI DEPARTMENT OF NATURAL RESOURCES  
STATE HISTORIC PRESERVATION OFFICE, P.O. Box 176, Jefferson City, MO 6510

**ARCHITECTURAL/HISTORIC INVENTORY FORM**

1. Survey No. SLC-AS-045-0881		2. Survey Name: Carondelet	
3. County:		4. Address (Street No.) 7110	Street (name) Pennsylvania Avenue
5. City: St. Louis City	Vicinity: <input type="checkbox"/>	6. UTM:	
8. Historic name (if known):		9. Present/other name (if known):	
10. Ownership: <input type="checkbox"/> Private <input type="checkbox"/> Public		11a. Historic use (if known): multiple dwelling	11b. Current use: single dwelling

**HISTORICAL INFORMATION**

12. Construction date: 1905	15. Architect: Thelry, M.	18. Previously surveyed? <input type="checkbox"/> Cite survey name in box 22 cont. (page 3)
13. Significant date/period:	16. Builder/contractor:	19. On National Register? <input type="checkbox"/> indiv. <input type="checkbox"/> district Cite nomination name in box 22 cont. (page 3)
14. Area(s) of significance:	17. Original or significant owner: Engelhorn, Fred	20. National Register eligible? <input type="checkbox"/> individually eligible <input type="checkbox"/> district potential C <input type="checkbox"/> NC <input type="checkbox"/> <input type="checkbox"/> not eligible <input type="checkbox"/> not determined
21. History and significance on continuation page. <input type="checkbox"/>		22. Sources of information on continuation page. <input type="checkbox"/>

**ARCHITECTURAL INFORMATION**

23. Category of property: <input type="checkbox"/> building(s) <input type="checkbox"/> site <input type="checkbox"/> structure <input type="checkbox"/> object	30. Roof material:	37. Windows: <input type="checkbox"/> historic <input type="checkbox"/> replacement Pane arrangement:
24. Vernacular or property type:	31. Chimney placement:	38. Acreage (rural): Visible from public road? <input type="checkbox"/>
25. Architectural Style: Shaped Parapet	32. Structural system:	39. Changes (describe in box 28 cont.): <input type="checkbox"/> Addition(s) Date(s): <input type="checkbox"/> Altered Date(s): <input type="checkbox"/> Moved Date(s): <input type="checkbox"/> Other Date(s):
26. Plan shape:	33. Ext. wall cladding: brick	Endangered by:
27. Number of stories: 2	34. Foundation material: stone	40. Number of outbuildings (describe in box 40 cont.):
28. Number of bays (1st floor): 2	35. Basement type:	41. Further description of building features and associated resources on continuation page. <input type="checkbox"/>
29. Roof type: flat	36. Front porch type/placement:	

**OTHER**

42. Current owner/address:	43. Form prepared by (name and org.): Landmarks Association of St. Louis	44. Survey date: 2006
		45. Date of revisions:

**FOR SHPO USE:**

Date entered in inventory:	Level of survey <input type="checkbox"/> reconnaissance <input type="checkbox"/> intensive	Additional research needed? <input type="checkbox"/> yes <input type="checkbox"/> no
National Register Status <input type="checkbox"/> listed <input type="checkbox"/> in listed district Name: <input type="checkbox"/> pending listing <input type="checkbox"/> eligible (individually) <input type="checkbox"/> eligible (district) <input type="checkbox"/> not eligible <input type="checkbox"/> not determined	Other:	



**ARCHITECTURAL/HISTORIC INVENTORY FORM**

---

SLC-AS-045-0881

Page 2

**ADDITIONAL INFORMATION:**

21. (cont.) History and significance. Expand box as necessary, or add continuation pages.

22. (cont.) Sources of information. Expand box as necessary, or add continuation pages.

40. (cont.) Description of environment and outbuildings. Expand box as necessary, or add continuation pages.

41. (cont.) Further description of important architectural features. Expand box as necessary, or add continuation pages.

The flat-topped parapet has finials on the end blocks. A window replaces a second story balcony door and the gabled porch is recent. The second facade bay is a paired window in each level.



MISSOURI DEPARTMENT OF NATURAL RESOURCES  
STATE HISTORIC PRESERVATION OFFICE, P.O. Box 176, Jefferson City, MO 6510

**ARCHITECTURAL/HISTORIC INVENTORY FORM**

1. Survey No. SLC-AS-045-0882		2. Survey Name: Carondelet	
3. County:		4. Address (Street No.) 7111	Street (name) Pennsylvania Avenue
5. City: St. Louis City	Vicinity: <input type="checkbox"/>	6. UTM:	
7. Township/Range/Section:		8. Historic name (if known):	
9. Present/other name (if known):		10. Ownership: <input type="checkbox"/> Private <input type="checkbox"/> Public	
11a. Historic use (if known): multiple dwelling		11b. Current use: multiple dwelling	

**HISTORICAL INFORMATION**

12. Construction date: 1911	15. Architect: Breitzenstein, H.	18. Previously surveyed? <input type="checkbox"/> Cite survey name in box 22 cont. (page 3)
13. Significant date/period:	16. Builder/contractor:	19. On National Register? <input type="checkbox"/> indiv. <input type="checkbox"/> district Cite nomination name in box 22 cont. (page 3)
14. Area(s) of significance:	17. Original or significant owner: Schweitzer, John	20. National Register eligible? <input type="checkbox"/> individually eligible <input type="checkbox"/> district potential C <input type="checkbox"/> NC <input type="checkbox"/> <input type="checkbox"/> not eligible <input type="checkbox"/> not determined
21. History and significance on continuation page. <input type="checkbox"/>		22. Sources of information on continuation page. <input type="checkbox"/>

**ARCHITECTURAL INFORMATION**

23. Category of property: <input type="checkbox"/> building(s) <input type="checkbox"/> site <input type="checkbox"/> structure <input type="checkbox"/> object	30. Roof material:	37. Windows: <input type="checkbox"/> historic <input type="checkbox"/> replacement Pane arrangement:
24. Vernacular or property type:	31. Chimney placement:	38. Acreage (rural): Visible from public road? <input type="checkbox"/>
25. Architectural Style: Shaped Parpaet	32. Structural system:	39. Changes (describe in box 28 cont.): <input type="checkbox"/> Addition(s) Date(s): <input type="checkbox"/> Altered Date(s): <input type="checkbox"/> Moved Date(s): <input type="checkbox"/> Other Date(s):
26. Plan shape:	33. Ext. wall cladding: brick	Endangered by:
27. Number of stories: 1	34. Foundation material: stone	40. Number of outbuildings (describe in box 40 cont.):
28. Number of bays (1st floor): 4	35. Basement type:	41. Further description of building features and associated resources on continuation page. <input type="checkbox"/>
29. Roof type: flat	36. Front porch type/placement:	

**OTHER**

42. Current owner/address:	43. Form prepared by (name and org.): Landmarks Association of St. Louis	44. Survey date: 2006
		45. Date of revisions:

**FOR SHPO USE:**

Date entered in inventory:	Level of survey <input type="checkbox"/> reconnaissance <input type="checkbox"/> intensive	Additional research needed? <input type="checkbox"/> yes <input type="checkbox"/> no
National Register Status <input type="checkbox"/> listed <input type="checkbox"/> in listed district Name: <input type="checkbox"/> pending listing <input type="checkbox"/> eligible (individually) <input type="checkbox"/> eligible (district) <input type="checkbox"/> not eligible <input type="checkbox"/> not determined	Other:	



**ARCHITECTURAL/HISTORIC INVENTORY FORM**

---

SLC-AS-045-0882

Page 2

**ADDITIONAL INFORMATION:**

21. (cont.) History and significance. Expand box as necessary, or add continuation pages.

22. (cont.) Sources of information. Expand box as necessary, or add continuation pages.

40. (cont.) Description of environment and outbuildings. Expand box as necessary, or add continuation pages.

41. (cont.) Further description of important architectural features. Expand box as necessary, or add continuation pages.

The shaped parapet has a raised center and end blocks and some white glazed brick decoration. A full-length gabled porch rests on brick pier supports.





MISSOURI DEPARTMENT OF NATURAL RESOURCES  
STATE HISTORIC PRESERVATION OFFICE, P.O. Box 176, Jefferson City, MO 6510

**ARCHITECTURAL/HISTORIC INVENTORY FORM**

1. Survey No. SLC-AS-045-0883		2. Survey Name: Carondelet	
3. County:		4. Address (Street No.) 7112	Street (name) Pennsylvania Avenue
5. City: St. Louis City	Vicinity: <input type="checkbox"/>	6. UTM:	
8. Historic name (if known):		9. Present/other name (if known):	
10. Ownership: <input type="checkbox"/> Private <input type="checkbox"/> Public		11a. Historic use (if known): multiple dwelling	11b. Current use: multiple dwelling

**HISTORICAL INFORMATION**

12. Construction date:	15. Architect:	18. Previously surveyed? <input type="checkbox"/> Cite survey name in box 22 cont. (page 3)
13. Significant date/period:	16. Builder/contractor:	19. On National Register? <input type="checkbox"/> indiv. <input type="checkbox"/> district Cite nomination name in box 22 cont. (page 3)
14. Area(s) of significance:	17. Original or significant owner:	20. National Register eligible? <input type="checkbox"/> individually eligible <input type="checkbox"/> district potential C <input type="checkbox"/> NC <input type="checkbox"/> <input type="checkbox"/> not eligible <input type="checkbox"/> not determined
21. History and significance on continuation page. <input type="checkbox"/>		22. Sources of information on continuation page. <input type="checkbox"/>

**ARCHITECTURAL INFORMATION**

23. Category of property: <input type="checkbox"/> building(s) <input type="checkbox"/> site <input type="checkbox"/> structure <input type="checkbox"/> object	30. Roof material: asphalt shingle	37. Windows: <input type="checkbox"/> historic <input type="checkbox"/> replacement Pane arrangement:
24. Vernacular or property type:	31. Chimney placement:	38. Acreage (rural): Visible from public road? <input type="checkbox"/>
25. Architectural Style: Vernacular Classical	32. Structural system:	39. Changes (describe in box 28 cont.): <input type="checkbox"/> Addition(s) Date(s): <input type="checkbox"/> Altered Date(s): <input type="checkbox"/> Moved Date(s): <input type="checkbox"/> Other Date(s):
26. Plan shape:	33. Ext. wall cladding: frame (with siding)	Endangered by:
27. Number of stories: 2	34. Foundation material: stone	40. Number of outbuildings (describe in box 40 cont.):
28. Number of bays (1st floor): 3	35. Basement type:	41. Further description of building features and associated resources on continuation page. <input type="checkbox"/>
29. Roof type: hipped	36. Front porch type/placement:	

**OTHER**

42. Current owner/address:	43. Form prepared by (name and org.): Landmarks Association of St. Louis	44. Survey date: 2006
		45. Date of revisions:

**FOR SHPO USE:**

Date entered in inventory:	Level of survey <input checked="" type="checkbox"/> reconnaissance <input type="checkbox"/> intensive	Additional research needed? <input type="checkbox"/> yes <input type="checkbox"/> no
National Register Status <input type="checkbox"/> listed <input type="checkbox"/> in listed district Name: <input type="checkbox"/> pending listing <input type="checkbox"/> eligible (individually) <input type="checkbox"/> eligible (district) <input type="checkbox"/> not eligible <input type="checkbox"/> not determined	Other:	



**ADDITIONAL INFORMATION:**

21. (cont.) History and significance. Expand box as necessary, or add continuation pages.

22. (cont.) Sources of information. Expand box as necessary, or add continuation pages.

40. (cont.) Description of environment and outbuildings. Expand box as necessary, or add continuation pages.

41. (cont.) Further description of important architectural features. Expand box as necessary, or add continuation pages.

Siding covers the house and has altered the window openings but a wood cornice with paired brackets remains intact. The second story has two single window bays. The first floor has a center window flanked by single doors under overhangs.



MISSOURI DEPARTMENT OF NATURAL RESOURCES  
STATE HISTORIC PRESERVATION OFFICE, P.O. Box 176, Jefferson City, MO 6510

**ARCHITECTURAL/HISTORIC INVENTORY FORM**

1. Survey No. SLC-AS-045-0884		2. Survey Name: Carondelet	
3. County:		4. Address (Street No.) 7113	Street (name) Pennsylvania Avenue
5. City: St. Louis City	Vicinity: <input type="checkbox"/>	6. UTM:	
7. Township/Range/Section:		8. Historic name (if known):	
9. Present/other name (if known):		10. Ownership: <input type="checkbox"/> Private <input type="checkbox"/> Public	
11a. Historic use (if known): single dwelling		11b. Current use: single dwelling	

**HISTORICAL INFORMATION**

12. Construction date: 1908	15. Architect:	18. Previously surveyed? <input type="checkbox"/> Cite survey name in box 22 cont. (page 3)
13. Significant date/period:	16. Builder/contractor:	19. On National Register? <input type="checkbox"/> indiv. <input type="checkbox"/> district Cite nomination name in box 22 cont. (page 3)
14. Area(s) of significance:	17. Original or significant owner:	20. National Register eligible? <input type="checkbox"/> individually eligible <input type="checkbox"/> district potential C <input type="checkbox"/> NC <input type="checkbox"/> <input type="checkbox"/> not eligible <input type="checkbox"/> not determined
21. History and significance on continuation page. <input type="checkbox"/>		22. Sources of information on continuation page. <input type="checkbox"/>

**ARCHITECTURAL INFORMATION**

23. Category of property: <input type="checkbox"/> building(s) <input type="checkbox"/> site <input type="checkbox"/> structure <input type="checkbox"/> object	30. Roof material:	37. Windows: <input type="checkbox"/> historic <input type="checkbox"/> replacement Pane arrangement:
24. Vernacular or property type:	31. Chimney placement:	38. Acreage (rural): Visible from public road? <input type="checkbox"/>
25. Architectural Style: Shaped Parapet	32. Structural system:	39. Changes (describe in box 28 cont.): <input type="checkbox"/> Addition(s) Date(s): <input type="checkbox"/> Altered Date(s): <input type="checkbox"/> Moved Date(s): <input type="checkbox"/> Other Date(s):
26. Plan shape:	33. Ext. wall cladding: brick	Endangered by:
27. Number of stories: 1	34. Foundation material: stone	40. Number of outbuildings (describe in box 40 cont.):
28. Number of bays (1st floor): 3	35. Basement type:	41. Further description of building features and associated resources on continuation page. <input type="checkbox"/>
29. Roof type: flat	36. Front porch type/placement:	

**OTHER**

42. Current owner/address:	43. Form prepared by (name and org.): Landmarks Association of St. Louis	44. Survey date: 2006
		45. Date of revisions:

**FOR SHPO USE:**

Date entered in inventory:	Level of survey <input type="checkbox"/> reconnaissance <input type="checkbox"/> intensive	Additional research needed? <input type="checkbox"/> yes <input type="checkbox"/> no
National Register Status <input type="checkbox"/> listed <input type="checkbox"/> in listed district Name: <input type="checkbox"/> pending listing <input type="checkbox"/> eligible (individually) <input type="checkbox"/> eligible (district) <input type="checkbox"/> not eligible <input type="checkbox"/> not determined	Other:	



**ADDITIONAL INFORMATION:**

21. (cont.) History and significance. Expand box as necessary, or add continuation pages.

22. (cont.) Sources of information. Expand box as necessary, or add continuation pages.

40. (cont.) Description of environment and outbuildings. Expand box as necessary, or add continuation pages.

41. (cont.) Further description of important architectural features. Expand box as necessary, or add continuation pages.

The shaped parapet roofline has a gable peak centered over the two segmental arched window bays. A metal awning shelters the transomed door.



MISSOURI DEPARTMENT OF NATURAL RESOURCES  
STATE HISTORIC PRESERVATION OFFICE, P.O. Box 176, Jefferson City, MO 6510

**ARCHITECTURAL/HISTORIC INVENTORY FORM**

1. Survey No. SLC-AS-045-0885		2. Survey Name: Carondelet	
3. County:		4. Address (Street No.) 7118	Street (name) Pennsylvania Avenue
5. City: St. Louis City	Vicinity: <input type="checkbox"/>	6. UTM:	
8. Historic name (if known):		9. Present/other name (if known):	
10. Ownership: <input type="checkbox"/> Private <input type="checkbox"/> Public		11a. Historic use (if known): single dwelling	11b. Current use: single dwelling

**HISTORICAL INFORMATION**

12. Construction date: 1947	15. Architect:	18. Previously surveyed? <input type="checkbox"/> Cite survey name in box 22 cont. (page 3)
13. Significant date/period:	16. Builder/contractor: Hammer, Henry	19. On National Register? <input type="checkbox"/> indiv. <input type="checkbox"/> district Cite nomination name in box 22 cont. (page 3)
14. Area(s) of significance:	17. Original or significant owner: Campa, Alex	20. National Register eligible? <input type="checkbox"/> individually eligible <input type="checkbox"/> district potential C <input type="checkbox"/> NC <input type="checkbox"/> <input type="checkbox"/> not eligible <input type="checkbox"/> not determined
21. History and significance on continuation page. <input type="checkbox"/>		22. Sources of information on continuation page. <input type="checkbox"/>

**ARCHITECTURAL INFORMATION**

23. Category of property: <input type="checkbox"/> building(s) <input type="checkbox"/> site <input type="checkbox"/> structure <input type="checkbox"/> object	30. Roof material: asphalt shingle	37. Windows: <input type="checkbox"/> historic <input type="checkbox"/> replacement Pane arrangement:
24. Vernacular or property type:	31. Chimney placement:	38. Acreage (rural): Visible from public road? <input type="checkbox"/>
25. Architectural Style: Cottage	32. Structural system:	39. Changes (describe in box 28 cont.): <input type="checkbox"/> Addition(s) Date(s): <input type="checkbox"/> Altered Date(s): <input type="checkbox"/> Moved Date(s): <input type="checkbox"/> Other Date(s):
26. Plan shape:	33. Ext. wall cladding: brick veneer	Endangered by:
27. Number of stories: 1	34. Foundation material: stone	40. Number of outbuildings (describe in box 40 cont.):
28. Number of bays (1st floor): 3	35. Basement type:	41. Further description of building features and associated resources on continuation page. <input type="checkbox"/>
29. Roof type: side gable	36. Front porch type/placement:	

**OTHER**

42. Current owner/address:	43. Form prepared by (name and org.): Landmarks Association of St. Louis	44. Survey date: 2006
		45. Date of revisions:

**FOR SHPO USE:**

Date entered in inventory:	Level of survey <input type="checkbox"/> reconnaissance <input type="checkbox"/> intensive	Additional research needed? <input type="checkbox"/> yes <input type="checkbox"/> no
National Register Status <input type="checkbox"/> listed <input type="checkbox"/> in listed district Name: <input type="checkbox"/> pending listing <input type="checkbox"/> eligible (individually) <input type="checkbox"/> eligible (district) <input type="checkbox"/> not eligible <input type="checkbox"/> not determined	Other:	



**ARCHITECTURAL/HISTORIC INVENTORY FORM**

---

SLC-AS-045-0885

Page 2

**ADDITIONAL INFORMATION:**

21. (cont.) History and significance. Expand box as necessary, or add continuation pages.

22. (cont.) Sources of information. Expand box as necessary, or add continuation pages.

40. (cont.) Description of environment and outbuildings. Expand box as necessary, or add continuation pages.

41. (cont.) Further description of important architectural features. Expand box as necessary, or add continuation pages.

The Sanborn map (1938) says this house is concrete block faced with brick. It has a center door under a gable that intersects the main roof. Windows flank the door. All three openings have awnings.



MISSOURI DEPARTMENT OF NATURAL RESOURCES  
STATE HISTORIC PRESERVATION OFFICE, P.O. Box 176, Jefferson City, MO 6510

**ARCHITECTURAL/HISTORIC INVENTORY FORM**

1. Survey No. SLC-AS-045-0886		2. Survey Name: Carondelet	
3. County:		4. Address (Street No.) 7125	Street (name) Pennsylvania Avenue
5. City: St. Louis City	Vicinity: <input type="checkbox"/>	6. UTM:	
7. Township/Range/Section:		8. Historic name (if known):	
9. Present/other name (if known):		10. Ownership: <input type="checkbox"/> Private <input type="checkbox"/> Public	
11a. Historic use (if known): single dwelling		11b. Current use: single dwelling	

**HISTORICAL INFORMATION**

12. Construction date:	15. Architect:	18. Previously surveyed? <input type="checkbox"/> Cite survey name in box 22 cont. (page 3)
13. Significant date/period:	16. Builder/contractor:	19. On National Register? <input type="checkbox"/> indiv. <input type="checkbox"/> district Cite nomination name in box 22 cont. (page 3)
14. Area(s) of significance:	17. Original or significant owner:	20. National Register eligible? <input type="checkbox"/> individually eligible <input type="checkbox"/> district potential C <input type="checkbox"/> NC <input type="checkbox"/> <input type="checkbox"/> not eligible <input type="checkbox"/> not determined
21. History and significance on continuation page. <input type="checkbox"/>		22. Sources of information on continuation page. <input type="checkbox"/>

**ARCHITECTURAL INFORMATION**

23. Category of property: <input type="checkbox"/> building(s) <input type="checkbox"/> site <input type="checkbox"/> structure <input type="checkbox"/> object	30. Roof material:	37. Windows: <input type="checkbox"/> historic <input type="checkbox"/> replacement Pane arrangement:
24. Vernacular or property type:	31. Chimney placement:	38. Acreage (rural): Visible from public road? <input type="checkbox"/>
25. Architectural Style: Mansard	32. Structural system:	39. Changes (describe in box 28 cont.): <input type="checkbox"/> Addition(s) Date(s): <input type="checkbox"/> Altered Date(s): <input type="checkbox"/> Moved Date(s): <input type="checkbox"/> Other Date(s):
26. Plan shape:	33. Ext. wall cladding: brick	Endangered by:
27. Number of stories: 1	34. Foundation material: stone	40. Number of outbuildings (describe in box 40 cont.):
28. Number of bays (1st floor): 3	35. Basement type:	41. Further description of building features and associated resources on continuation page. <input type="checkbox"/>
29. Roof type: flat	36. Front porch type/placement:	

**OTHER**

42. Current owner/address:	43. Form prepared by (name and org.): Landmarks Association of St. Louis	44. Survey date: 2006
		45. Date of revisions:

**FOR SHPO USE:**

Date entered in inventory:	Level of survey <input type="checkbox"/> reconnaissance <input type="checkbox"/> intensive	Additional research needed? <input type="checkbox"/> yes <input type="checkbox"/> no
National Register Status <input type="checkbox"/> listed <input type="checkbox"/> in listed district Name: <input type="checkbox"/> pending listing <input type="checkbox"/> eligible (individually) <input type="checkbox"/> eligible (district) <input type="checkbox"/> not eligible <input type="checkbox"/> not determined	Other:	



**ARCHITECTURAL/HISTORIC INVENTORY FORM**

---

SLC-AS-045-0886

Page 2

**ADDITIONAL INFORMATION:**

21. (cont.) History and significance. Expand box as necessary, or add continuation pages.

22. (cont.) Sources of information. Expand box as necessary, or add continuation pages.

40. (cont.) Description of environment and outbuildings. Expand box as necessary, or add continuation pages.

41. (cont.) Further description of important architectural features. Expand box as necessary, or add continuation pages.

A slate mansard-type parapet extends between brick side walls. The facade has a segmental arched window and door bay and a secondary door that is recessed at the rear of the house.





MISSOURI DEPARTMENT OF NATURAL RESOURCES  
STATE HISTORIC PRESERVATION OFFICE, P.O. Box 176, Jefferson City, MO 6510

**ARCHITECTURAL/HISTORIC INVENTORY FORM**

1. Survey No. SLC-AS-045-0887		2. Survey Name: Carondelet	
3. County:		4. Address (Street No.) 7126-28	Street (name) Pennsylvania Avenue
5. City: St. Louis City	Vicinity: <input type="checkbox"/>	6. UTM:	
8. Historic name (if known):		9. Present/other name (if known):	
10. Ownership: <input type="checkbox"/> Private <input type="checkbox"/> Public		11a. Historic use (if known): multiple dwelling	11b. Current use: multiple dwelling

**HISTORICAL INFORMATION**

12. Construction date:	15. Architect:	18. Previously surveyed? <input type="checkbox"/> Cite survey name in box 22 cont. (page 3)
13. Significant date/period:	16. Builder/contractor:	19. On National Register? <input type="checkbox"/> indiv. <input type="checkbox"/> district Cite nomination name in box 22 cont. (page 3)
14. Area(s) of significance:	17. Original or significant owner:	20. National Register eligible? <input type="checkbox"/> individually eligible <input type="checkbox"/> district potential C <input type="checkbox"/> NC <input type="checkbox"/> <input type="checkbox"/> not eligible <input type="checkbox"/> not determined
21. History and significance on continuation page. <input type="checkbox"/>		22. Sources of information on continuation page. <input type="checkbox"/>

**ARCHITECTURAL INFORMATION**

23. Category of property: <input type="checkbox"/> building(s) <input type="checkbox"/> site <input type="checkbox"/> structure <input type="checkbox"/> object	30. Roof material:	37. Windows: <input type="checkbox"/> historic <input type="checkbox"/> replacement Pane arrangement:
24. Vernacular or property type:	31. Chimney placement:	38. Acreage (rural): Visible from public road? <input type="checkbox"/>
25. Architectural Style: Shaped Parapet	32. Structural system:	39. Changes (describe in box 28 cont.): <input type="checkbox"/> Addition(s) Date(s): <input type="checkbox"/> Altered Date(s): <input type="checkbox"/> Moved Date(s): <input type="checkbox"/> Other Date(s):
26. Plan shape:	33. Ext. wall cladding: brick	Endangered by:
27. Number of stories: 1	34. Foundation material: stone	40. Number of outbuildings (describe in box 40 cont.):
28. Number of bays (1st floor): 2	35. Basement type:	41. Further description of building features and associated resources on continuation page. <input type="checkbox"/>
29. Roof type: flat	36. Front porch type/placement:	

**OTHER**

42. Current owner/address:	43. Form prepared by (name and org.): Landmarks Association of St. Louis	44. Survey date: 2006
		45. Date of revisions:

**FOR SHPO USE:**

Date entered in inventory:	Level of survey <input type="checkbox"/> reconnaissance <input type="checkbox"/> intensive	Additional research needed? <input type="checkbox"/> yes <input type="checkbox"/> no
National Register Status <input type="checkbox"/> listed <input type="checkbox"/> in listed district Name: <input type="checkbox"/> pending listing <input type="checkbox"/> eligible (individually) <input type="checkbox"/> eligible (district) <input type="checkbox"/> not eligible <input type="checkbox"/> not determined	Other:	



**ARCHITECTURAL/HISTORIC INVENTORY FORM**

---

SLC-AS-045-0887

Page 2

**ADDITIONAL INFORMATION:**

21. (cont.) History and significance. Expand box as necessary, or add continuation pages.

22. (cont.) Sources of information. Expand box as necessary, or add continuation pages.

40. (cont.) Description of environment and outbuildings. Expand box as necessary, or add continuation pages.

41. (cont.) Further description of important architectural features. Expand box as necessary, or add continuation pages.

The T-planned house has two round arched windows on the facade. There is an entrance on each side under a shed roof porch. A brick stringcourse and some white glazed brick decorate the parapet.



MISSOURI DEPARTMENT OF NATURAL RESOURCES  
STATE HISTORIC PRESERVATION OFFICE, P.O. Box 176, Jefferson City, MO 6510

**ARCHITECTURAL/HISTORIC INVENTORY FORM**

1. Survey No. SLC-AS-045-0888		2. Survey Name: Carondelet	
3. County:		4. Address (Street No.) 7129	Street (name) Pennsylvania Avenue
5. City: St. Louis City	Vicinity: <input type="checkbox"/>	6. UTM:	
8. Historic name (if known):		7. Township/Range/Section:	
9. Present/other name (if known):			
10. Ownership: <input type="checkbox"/> Private <input type="checkbox"/> Public		11a. Historic use (if known): single dwelling	11b. Current use: multiple dwelling

**HISTORICAL INFORMATION**

12. Construction date: 1897	15. Architect:	18. Previously surveyed? <input type="checkbox"/> Cite survey name in box 22 cont. (page 3)
13. Significant date/period:	16. Builder/contractor: Zeller, Arthur (?)	19. On National Register? <input type="checkbox"/> indiv. <input type="checkbox"/> district Cite nomination name in box 22 cont. (page 3)
14. Area(s) of significance:	17. Original or significant owner: Paul, Edwin & Nellie	20. National Register eligible? <input type="checkbox"/> individually eligible <input type="checkbox"/> district potential C <input type="checkbox"/> NC <input type="checkbox"/> <input type="checkbox"/> not eligible <input type="checkbox"/> not determined
21. History and significance on continuation page. <input type="checkbox"/>		22. Sources of information on continuation page. <input type="checkbox"/>

**ARCHITECTURAL INFORMATION**

23. Category of property: <input type="checkbox"/> building(s) <input type="checkbox"/> site <input type="checkbox"/> structure <input type="checkbox"/> object	30. Roof material:	37. Windows: <input type="checkbox"/> historic <input type="checkbox"/> replacement Pane arrangement:
24. Vernacular or property type:	31. Chimney placement:	38. Acreage (rural): Visible from public road? <input type="checkbox"/>
25. Architectural Style: Shaped Parapet	32. Structural system:	39. Changes (describe in box 28 cont.): <input type="checkbox"/> Addition(s) Date(s): <input type="checkbox"/> Altered Date(s): <input type="checkbox"/> Moved Date(s): <input type="checkbox"/> Other Date(s):
26. Plan shape:	33. Ext. wall cladding: brick	Endangered by:
27. Number of stories: 2	34. Foundation material: stone	40. Number of outbuildings (describe in box 40 cont.):
28. Number of bays (1st floor): 3	35. Basement type:	41. Further description of building features and associated resources on continuation page. <input type="checkbox"/>
29. Roof type: flat	36. Front porch type/placement:	

**OTHER**

42. Current owner/address:	43. Form prepared by (name and org.): Landmarks Association of St. Louis	44. Survey date: 2006
		45. Date of revisions:

**FOR SHPO USE:**

Date entered in inventory:	Level of survey <input type="checkbox"/> reconnaissance <input type="checkbox"/> intensive	Additional research needed? <input type="checkbox"/> yes <input type="checkbox"/> no
National Register Status <input type="checkbox"/> listed <input type="checkbox"/> in listed district Name: <input type="checkbox"/> pending listing <input type="checkbox"/> eligible (individually) <input type="checkbox"/> eligible (district) <input type="checkbox"/> not eligible <input type="checkbox"/> not determined	Other:	



**ARCHITECTURAL/HISTORIC INVENTORY FORM**

SLC-AS-045-0888

Page 2

**ADDITIONAL INFORMATION:**

21. (cont.) History and significance. Expand box as necessary, or add continuation pages.

22. (cont.) Sources of information. Expand box as necessary, or add continuation pages.

40. (cont.) Description of environment and outbuildings. Expand box as necessary, or add continuation pages.

41. (cont.) Further description of important architectural features. Expand box as necessary, or add continuation pages.

The flat-topped house has, on the right-hand side, a pyramidal roof with a bracketed cornice. On the other side of the facade is a gable peak that sits on top of a plain wood cornice. Both stories have two window bays and a door bay. A porch/balcony on brick pier supports is located in front of the entrance bay.



MISSOURI DEPARTMENT OF NATURAL RESOURCES  
STATE HISTORIC PRESERVATION OFFICE, P.O. Box 176, Jefferson City, MO 6510

**ARCHITECTURAL/HISTORIC INVENTORY FORM**

1. Survey No. SLC-AS-045-0889		2. Survey Name: Carondelet	
3. County:		4. Address (Street No.) 7201	Street (name) Pennsylvania Avenue
5. City: St. Louis City	Vicinity: <input type="checkbox"/>	6. UTM:	
7. Township/Range/Section:		8. Historic name (if known):	
9. Present/other name (if known):		10. Ownership: <input type="checkbox"/> Private <input type="checkbox"/> Public	
11a. Historic use (if known): single dwelling		11b. Current use: single dwelling	

**HISTORICAL INFORMATION**

12. Construction date:	15. Architect:	18. Previously surveyed? <input type="checkbox"/> Cite survey name in box 22 cont. (page 3)
13. Significant date/period:	16. Builder/contractor:	19. On National Register? <input type="checkbox"/> indiv. <input type="checkbox"/> district Cite nomination name in box 22 cont. (page 3)
14. Area(s) of significance:	17. Original or significant owner:	20. National Register eligible? <input type="checkbox"/> individually eligible <input type="checkbox"/> district potential C <input type="checkbox"/> NC <input type="checkbox"/> <input type="checkbox"/> not eligible <input type="checkbox"/> not determined
21. History and significance on continuation page. <input type="checkbox"/>		22. Sources of information on continuation page. <input type="checkbox"/>

**ARCHITECTURAL INFORMATION**

23. Category of property: <input type="checkbox"/> building(s) <input type="checkbox"/> site <input type="checkbox"/> structure <input type="checkbox"/> object	30. Roof material:	37. Windows: <input type="checkbox"/> historic <input type="checkbox"/> replacement Pane arrangement:
24. Vernacular or property type:	31. Chimney placement:	38. Acreage (rural): Visible from public road? <input type="checkbox"/>
25. Architectural Style: Late 19th Century Revival	32. Structural system:	39. Changes (describe in box 28 cont.): <input type="checkbox"/> Addition(s) Date(s): <input type="checkbox"/> Altered Date(s): <input type="checkbox"/> Moved Date(s): <input type="checkbox"/> Other Date(s):
26. Plan shape:	33. Ext. wall cladding: brick	Endangered by:
27. Number of stories: 1	34. Foundation material: stone	40. Number of outbuildings (describe in box 40 cont.):
28. Number of bays (1st floor): 2	35. Basement type:	41. Further description of building features and associated resources on continuation page. <input type="checkbox"/>
29. Roof type: flat	36. Front porch type/placement:	

**OTHER**

42. Current owner/address:	43. Form prepared by (name and org.): Landmarks Association of St. Louis	44. Survey date: 2006
		45. Date of revisions:

**FOR SHPO USE:**

Date entered in inventory:	Level of survey <input type="checkbox"/> reconnaissance <input type="checkbox"/> intensive	Additional research needed? <input type="checkbox"/> yes <input type="checkbox"/> no
National Register Status <input type="checkbox"/> listed <input type="checkbox"/> in listed district Name: <input type="checkbox"/> pending listing <input type="checkbox"/> eligible (individually) <input type="checkbox"/> eligible (district) <input type="checkbox"/> not eligible <input type="checkbox"/> not determined	Other:	



**ADDITIONAL INFORMATION:**

21. (cont.) History and significance. Expand box as necessary, or add continuation pages.

22. (cont.) Sources of information. Expand box as necessary, or add continuation pages.

40. (cont.) Description of environment and outbuildings. Expand box as necessary, or add continuation pages.

41. (cont.) Further description of important architectural features. Expand box as necessary, or add continuation pages.

The roof is flat but has a shed-type overhang and a gable peak. The entrance bay has been altered - it probably had a recessed door but it has been filled with a pair of doors. The left-hand bay has a group of three windows centered under the gable peak.



**ARCHITECTURAL/HISTORIC INVENTORY FORM**

1. Survey No. SLC-AS-045-0890		2. Survey Name: Carondelet	
3. County:		4. Address (Street No.) 7205	Street (name) Pennsylvania Avenue
5. City: St. Louis City	Vicinity: <input type="checkbox"/>	6. UTM:	
8. Historic name (if known):		9. Present/other name (if known):	
10. Ownership: <input type="checkbox"/> Private <input type="checkbox"/> Public		11a. Historic use (if known): single dwelling	11b. Current use: single dwelling

**HISTORICAL INFORMATION**

12. Construction date: 1900	15. Architect: Dentman, R.	18. Previously surveyed? <input type="checkbox"/> Cite survey name in box 22 cont. (page 3)
13. Significant date/period:	16. Builder/contractor: Zeeler, J.	19. On National Register? <input type="checkbox"/> indiv. <input type="checkbox"/> district Cite nomination name in box 22 cont. (page 3)
14. Area(s) of significance:	17. Original or significant owner: Lepper, Peter	20. National Register eligible? <input type="checkbox"/> individually eligible <input type="checkbox"/> district potential C <input type="checkbox"/> NC <input type="checkbox"/> <input type="checkbox"/> not eligible <input type="checkbox"/> not determined
21. History and significance on continuation page. <input type="checkbox"/>		22. Sources of information on continuation page. <input type="checkbox"/>

**ARCHITECTURAL INFORMATION**

23. Category of property: <input type="checkbox"/> building(s) <input type="checkbox"/> site <input type="checkbox"/> structure <input type="checkbox"/> object	30. Roof material:	37. Windows: <input type="checkbox"/> historic <input type="checkbox"/> replacement Pane arrangement:
24. Vernacular or property type:	31. Chimney placement:	38. Acreage (rural): Visible from public road? <input type="checkbox"/>
25. Architectural Style: Late 19th Century Revival	32. Structural system:	39. Changes (describe in box 28 cont.): <input type="checkbox"/> Addition(s) Date(s): <input type="checkbox"/> Altered Date(s): <input type="checkbox"/> Moved Date(s): <input type="checkbox"/> Other Date(s):
26. Plan shape:	33. Ext. wall cladding: brick	Endangered by:
27. Number of stories: 1	34. Foundation material: stone	40. Number of outbuildings (describe in box 40 cont.):
28. Number of bays (1st floor): 3	35. Basement type:	41. Further description of building features and associated resources on continuation page. <input type="checkbox"/>
29. Roof type: flat	36. Front porch type/placement:	

**OTHER**

42. Current owner/address:	43. Form prepared by (name and org.): Landmarks Association of St. Louis	44. Survey date: 2006
		45. Date of revisions:

**FOR SHPO USE:**

Date entered in inventory:	Level of survey <input type="checkbox"/> reconnaissance <input type="checkbox"/> intensive	Additional research needed? <input type="checkbox"/> yes <input type="checkbox"/> no
National Register Status <input type="checkbox"/> listed <input type="checkbox"/> in listed district Name: <input type="checkbox"/> pending listing <input type="checkbox"/> eligible (individually) <input type="checkbox"/> eligible (district) <input type="checkbox"/> not eligible <input type="checkbox"/> not determined	Other:	



**ARCHITECTURAL/HISTORIC INVENTORY FORM**

SLC-AS-045-0890

Page 2

**ADDITIONAL INFORMATION:**

21. (cont.) History and significance. Expand box as necessary, or add continuation pages.

22. (cont.) Sources of information. Expand box as necessary, or add continuation pages.

40. (cont.) Description of environment and outbuildings. Expand box as necessary, or add continuation pages.

41. (cont.) Further description of important architectural features. Expand box as necessary, or add continuation pages.

A gable peak perched over the top of a dentilled wood cornice intersects the flat-topped parapet. A group of three windows is centered under the gable. The rectangular entrance bay has a recessed door. A secondary entrance is on the side through a round arched opening.





MISSOURI DEPARTMENT OF NATURAL RESOURCES  
STATE HISTORIC PRESERVATION OFFICE, P.O. Box 176, Jefferson City, MO 6510

**ARCHITECTURAL/HISTORIC INVENTORY FORM**

1. Survey No. SLC-AS-045-0891		2. Survey Name: Carondelet	
3. County:		4. Address (Street No.) 7207	Street (name) Pennsylvania Avenue
5. City: St. Louis City	Vicinity: <input type="checkbox"/>	6. UTM:	
8. Historic name (if known):		9. Present/other name (if known):	
10. Ownership: <input type="checkbox"/> Private <input type="checkbox"/> Public		11a. Historic use (if known): multiple dwelling	11b. Current use: multiple dwelling

**HISTORICAL INFORMATION**

12. Construction date: 1893	15. Architect:	18. Previously surveyed? <input type="checkbox"/> Cite survey name in box 22 cont. (page 3)
13. Significant date/period:	16. Builder/contractor:	19. On National Register? <input type="checkbox"/> indiv. <input type="checkbox"/> district Cite nomination name in box 22 cont. (page 3)
14. Area(s) of significance:	17. Original or significant owner: George Bauer	20. National Register eligible? <input type="checkbox"/> individually eligible <input type="checkbox"/> district potential C <input type="checkbox"/> NC <input type="checkbox"/> <input type="checkbox"/> not eligible <input type="checkbox"/> not determined
21. History and significance on continuation page. <input type="checkbox"/>		22. Sources of information on continuation page. <input type="checkbox"/>

**ARCHITECTURAL INFORMATION**

23. Category of property: <input type="checkbox"/> building(s) <input type="checkbox"/> site <input type="checkbox"/> structure <input type="checkbox"/> object	30. Roof material:	37. Windows: <input type="checkbox"/> historic <input type="checkbox"/> replacement Pane arrangement:
24. Vernacular or property type:	31. Chimney placement:	38. Acreage (rural): Visible from public road? <input type="checkbox"/>
25. Architectural Style: Flat Roof with Parapet	32. Structural system:	39. Changes (describe in box 28 cont.): <input type="checkbox"/> Addition(s) Date(s): <input type="checkbox"/> Altered Date(s): <input type="checkbox"/> Moved Date(s): <input type="checkbox"/> Other Date(s):
26. Plan shape:	33. Ext. wall cladding: brick	Endangered by:
27. Number of stories: 2	34. Foundation material: stone	40. Number of outbuildings (describe in box 40 cont.):
28. Number of bays (1st floor): 2	35. Basement type:	41. Further description of building features and associated resources on continuation page. <input type="checkbox"/>
29. Roof type: flat	36. Front porch type/placement:	

**OTHER**

42. Current owner/address:	43. Form prepared by (name and org.): Landmarks Association of St. Louis	44. Survey date: 2006
		45. Date of revisions:

**FOR SHPO USE:**

Date entered in inventory:	Level of survey <input checked="" type="checkbox"/> reconnaissance <input type="checkbox"/> intensive	Additional research needed? <input type="checkbox"/> yes <input type="checkbox"/> no
National Register Status <input type="checkbox"/> listed <input type="checkbox"/> in listed district Name: <input type="checkbox"/> pending listing <input type="checkbox"/> eligible (individually) <input type="checkbox"/> eligible (district) <input type="checkbox"/> not eligible <input type="checkbox"/> not determined	Other:	



**ARCHITECTURAL/HISTORIC INVENTORY FORM**

SLC-AS-045-0891

Page 2

**ADDITIONAL INFORMATION:**

21. (cont.) History and significance. Expand box as necessary, or add continuation pages.

22. (cont.) Sources of information. Expand box as necessary, or add continuation pages.

40. (cont.) Description of environment and outbuildings. Expand box as necessary, or add continuation pages.

41. (cont.) Further description of important architectural features. Expand box as necessary, or add continuation pages.

A wood cornice that doubles as a parapet is this building's most outstanding feature. It has heavy brackets on its outside edges and a gable peak in the center. A molded brick stringcourse extends between the brackets. The facade openings are segmental arched - those on the right side have paired windows with transoms. The segmental arched entrance bay is intact but has been filled with a storm door. The porch/balcony has replacement supports. A transomed door accesses the balcony.



MISSOURI DEPARTMENT OF NATURAL RESOURCES  
STATE HISTORIC PRESERVATION OFFICE, P.O. Box 176, Jefferson City, MO 6510

ARCHITECTURAL/HISTORIC INVENTORY FORM

1. Survey No. SLC-AS-045-0892		2. Survey Name: Carondelet	
3. County:		4. Address (Street No.) 7210	Street (name) Pennsylvania Avenue
5. City: St. Louis City	Vicinity: <input type="checkbox"/>	6. UTM:	
8. Historic name (if known):		9. Present/other name (if known):	
10. Ownership: <input type="checkbox"/> Private <input type="checkbox"/> Public		11a. Historic use (if known): multiple dwelling	11b. Current use: multiple dwelling

HISTORICAL INFORMATION

12. Construction date:	15. Architect:	18. Previously surveyed? <input type="checkbox"/> Cite survey name in box 22 cont. (page 3)
13. Significant date/period:	16. Builder/contractor:	19. On National Register? <input type="checkbox"/> indiv. <input type="checkbox"/> district Cite nomination name in box 22 cont. (page 3)
14. Area(s) of significance:	17. Original or significant owner:	20. National Register eligible? <input type="checkbox"/> individually eligible <input type="checkbox"/> district potential C <input type="checkbox"/> NC <input type="checkbox"/> <input type="checkbox"/> not eligible <input type="checkbox"/> not determined
21. History and significance on continuation page. <input type="checkbox"/>		22. Sources of information on continuation page. <input type="checkbox"/>

ARCHITECTURAL INFORMATION

23. Category of property: <input type="checkbox"/> building(s) <input type="checkbox"/> site <input type="checkbox"/> structure <input type="checkbox"/> object	30. Roof material:	37. Windows: <input type="checkbox"/> historic <input type="checkbox"/> replacement Pane arrangement:
24. Vernacular or property type:	31. Chimney placement:	38. Acreage (rural): Visible from public road? <input type="checkbox"/>
25. Architectural Style: Shaped Parapet	32. Structural system:	39. Changes (describe in box 28 cont.): <input type="checkbox"/> Addition(s) Date(s): <input type="checkbox"/> Altered Date(s): <input type="checkbox"/> Moved Date(s): <input type="checkbox"/> Other Date(s):
26. Plan shape:	33. Ext. wall cladding: brick	Endangered by:
27. Number of stories: 2	34. Foundation material: stone	40. Number of outbuildings (describe in box 40 cont.):
28. Number of bays (1st floor): 2	35. Basement type:	41. Further description of building features and associated resources on continuation page. <input type="checkbox"/>
29. Roof type: flat	36. Front porch type/placement:	

OTHER

42. Current owner/address:	43. Form prepared by (name and org.): Landmarks Association of St. Louis	44. Survey date: 2006
		45. Date of revisions:

FOR SHPO USE:

Date entered in inventory:	Level of survey <input type="checkbox"/> reconnaissance <input type="checkbox"/> intensive	Additional research needed? <input type="checkbox"/> yes <input type="checkbox"/> no
National Register Status <input type="checkbox"/> listed <input type="checkbox"/> in listed district Name: <input type="checkbox"/> pending listing <input type="checkbox"/> eligible (individually) <input type="checkbox"/> eligible (district) <input type="checkbox"/> not eligible <input type="checkbox"/> not determined	Other:	



**ARCHITECTURAL/HISTORIC INVENTORY FORM**

SLC-AS-045-0892

Page 2

**ADDITIONAL INFORMATION:**

21. (cont.) History and significance. Expand box as necessary, or add continuation pages.

22. (cont.) Sources of information. Expand box as necessary, or add continuation pages.

40. (cont.) Description of environment and outbuildings. Expand box as necessary, or add continuation pages.

41. (cont.) Further description of important architectural features. Expand box as necessary, or add continuation pages.

A bracketed wood cornice extends across the parapet between raised end blocks. The second story has three round arched window bays. The two first story bays are rectangular. The entrance bay has two recessed doors.



MISSOURI DEPARTMENT OF NATURAL RESOURCES  
STATE HISTORIC PRESERVATION OFFICE, P.O. Box 176, Jefferson City, MO 6510

**ARCHITECTURAL/HISTORIC INVENTORY FORM**

1. Survey No. SLC-AS-045-0893		2. Survey Name: Carondelet	
3. County:		4. Address (Street No.) 7211	Street (name) Pennsylvania Avenue
5. City: St. Louis City	Vicinity: <input type="checkbox"/>	6. UTM:	
8. Historic name (if known):		9. Present/other name (if known):	
10. Ownership: <input type="checkbox"/> Private <input type="checkbox"/> Public		11a. Historic use (if known): single dwelling	11b. Current use: single dwelling

**HISTORICAL INFORMATION**

12. Construction date: 1905	15. Architect:	18. Previously surveyed? <input type="checkbox"/> Cite survey name in box 22 cont. (page 3)
13. Significant date/period:	16. Builder/contractor: Schaefer, J.B.	19. On National Register? <input type="checkbox"/> indiv. <input type="checkbox"/> district Cite nomination name in box 22 cont. (page 3)
14. Area(s) of significance:	17. Original or significant owner: Rebholtz, F.J.	20. National Register eligible? <input type="checkbox"/> individually eligible <input type="checkbox"/> district potential C <input type="checkbox"/> NC <input type="checkbox"/> <input type="checkbox"/> not eligible <input type="checkbox"/> not determined
21. History and significance on continuation page. <input type="checkbox"/>		22. Sources of information on continuation page. <input type="checkbox"/>

**ARCHITECTURAL INFORMATION**

23. Category of property: <input type="checkbox"/> building(s) <input type="checkbox"/> site <input type="checkbox"/> structure <input type="checkbox"/> object	30. Roof material:	37. Windows: <input type="checkbox"/> historic <input type="checkbox"/> replacement Pane arrangement:
24. Vernacular or property type:	31. Chimney placement:	38. Acreage (rural): Visible from public road? <input type="checkbox"/>
25. Architectural Style: Shaped Parapet	32. Structural system:	39. Changes (describe in box 28 cont.): <input type="checkbox"/> Addition(s) Date(s): <input type="checkbox"/> Altered Date(s): <input type="checkbox"/> Moved Date(s): <input type="checkbox"/> Other Date(s):
26. Plan shape:	33. Ext. wall cladding: brick	Endangered by:
27. Number of stories: 1	34. Foundation material: stone	40. Number of outbuildings (describe in box 40 cont.):
28. Number of bays (1st floor): 3	35. Basement type:	41. Further description of building features and associated resources on continuation page. <input type="checkbox"/>
29. Roof type: flat	36. Front porch type/placement:	

**OTHER**

42. Current owner/address:	43. Form prepared by (name and org.): Landmarks Association of St. Louis	44. Survey date: 2006
		45. Date of revisions:

**FOR SHPO USE:**

Date entered in inventory:	Level of survey <input type="checkbox"/> reconnaissance <input type="checkbox"/> intensive	Additional research needed? <input type="checkbox"/> yes <input type="checkbox"/> no
National Register Status <input type="checkbox"/> listed <input type="checkbox"/> in listed district Name: <input type="checkbox"/> pending listing <input type="checkbox"/> eligible (individually) <input type="checkbox"/> eligible (district) <input type="checkbox"/> not eligible <input type="checkbox"/> not determined	Other:	



**ARCHITECTURAL/HISTORIC INVENTORY FORM**

---

SLC-AS-045-0893

Page 2

**ADDITIONAL INFORMATION:**

21. (cont.) History and significance. Expand box as necessary, or add continuation pages.

22. (cont.) Sources of information. Expand box as necessary, or add continuation pages.

40. (cont.) Description of environment and outbuildings. Expand box as necessary, or add continuation pages.

41. (cont.) Further description of important architectural features. Expand box as necessary, or add continuation pages.

The shaped parapet has a raised center section with a recessed panel in the center. The end blocks are decorated with molded brick that matches the molded brick stringcourse at the base of the cornice. The shed porch on wrought iron supports is a replacement. The second main facade bay is a paired window bay. A secondary entrance bay is located on the side under a shed porch.



MISSOURI DEPARTMENT OF NATURAL RESOURCES  
STATE HISTORIC PRESERVATION OFFICE, P.O. Box 176, Jefferson City, MO 6510

**ARCHITECTURAL/HISTORIC INVENTORY FORM**

1. Survey No. SLC-AS-045-0894		2. Survey Name: Carondelet	
3. County:		4. Address (Street No.) 7212	Street (name) Pennsylvania Avenue
5. City: St. Louis City	Vicinity: <input type="checkbox"/>	6. UTM:	
8. Historic name (if known):		9. Present/other name (if known):	
10. Ownership: <input type="checkbox"/> Private <input type="checkbox"/> Public		11a. Historic use (if known): multiple dwelling	11b. Current use: multiple dwelling

**HISTORICAL INFORMATION**

12. Construction date:	15. Architect:	18. Previously surveyed? <input type="checkbox"/> Cite survey name in box 22 cont. (page 3)
13. Significant date/period:	16. Builder/contractor:	19. On National Register? <input type="checkbox"/> indiv. <input type="checkbox"/> district Cite nomination name in box 22 cont. (page 3)
14. Area(s) of significance:	17. Original or significant owner:	20. National Register eligible? <input type="checkbox"/> individually eligible <input type="checkbox"/> district potential C <input type="checkbox"/> NC <input type="checkbox"/> <input type="checkbox"/> not eligible <input type="checkbox"/> not determined
21. History and significance on continuation page. <input type="checkbox"/>		22. Sources of information on continuation page. <input type="checkbox"/>

**ARCHITECTURAL INFORMATION**

23. Category of property: <input type="checkbox"/> building(s) <input type="checkbox"/> site <input type="checkbox"/> structure <input type="checkbox"/> object	30. Roof material:	37. Windows: <input type="checkbox"/> historic <input type="checkbox"/> replacement Pane arrangement:
24. Vernacular or property type:	31. Chimney placement:	38. Acreage (rural): Visible from public road? <input type="checkbox"/>
25. Architectural Style: Shaped Parapet	32. Structural system:	39. Changes (describe in box 28 cont.): <input type="checkbox"/> Addition(s) Date(s): <input type="checkbox"/> Altered Date(s): <input type="checkbox"/> Moved Date(s): <input type="checkbox"/> Other Date(s):
26. Plan shape:	33. Ext. wall cladding: brick	Endangered by:
27. Number of stories: 2	34. Foundation material: stone	40. Number of outbuildings (describe in box 40 cont.):
28. Number of bays (1st floor): 1	35. Basement type:	41. Further description of building features and associated resources on continuation page. <input type="checkbox"/>
29. Roof type: flat	36. Front porch type/placement:	

**OTHER**

42. Current owner/address:	43. Form prepared by (name and org.): Landmarks Association of St. Louis	44. Survey date: 2006
		45. Date of revisions:

**FOR SHPO USE:**

Date entered in inventory:	Level of survey <input type="checkbox"/> reconnaissance <input type="checkbox"/> intensive	Additional research needed? <input type="checkbox"/> yes <input type="checkbox"/> no
National Register Status <input type="checkbox"/> listed <input type="checkbox"/> in listed district Name: <input type="checkbox"/> pending listing <input type="checkbox"/> eligible (individually) <input type="checkbox"/> eligible (district) <input type="checkbox"/> not eligible <input type="checkbox"/> not determined	Other:	



**ARCHITECTURAL/HISTORIC INVENTORY FORM**

---

SLC-AS-045-0894

Page 2

**ADDITIONAL INFORMATION:**

21. (cont.) History and significance. Expand box as necessary, or add continuation pages.

22. (cont.) Sources of information. Expand box as necessary, or add continuation pages.

40. (cont.) Description of environment and outbuildings. Expand box as necessary, or add continuation pages.

41. (cont.) Further description of important architectural features. Expand box as necessary, or add continuation pages.

The parapet has a raised center and a plain cornice at its base. Both facade bays (one on each level) are segmental arched with a pair of windows. The door is located on the side under a shelter addition.





MISSOURI DEPARTMENT OF NATURAL RESOURCES  
STATE HISTORIC PRESERVATION OFFICE, P.O. Box 176, Jefferson City, MO 6510

**ARCHITECTURAL/HISTORIC INVENTORY FORM**

1. Survey No. SLC-AS-045-0895		2. Survey Name: Carondelet	
3. County:		4. Address (Street No.) 7217	Street (name) Pennsylvania Avenue
5. City: St. Louis City	Vicinity: <input type="checkbox"/>	6. UTM:	
8. Historic name (if known):		9. Present/other name (if known):	
10. Ownership: <input type="checkbox"/> Private <input type="checkbox"/> Public		11a. Historic use (if known): single dwelling	11b. Current use: multiple dwelling

**HISTORICAL INFORMATION**

12. Construction date: 1887	15. Architect:	18. Previously surveyed? <input type="checkbox"/> Cite survey name in box 22 cont. (page 3)
13. Significant date/period:	16. Builder/contractor:	19. On National Register? <input type="checkbox"/> indiv. <input type="checkbox"/> district Cite nomination name in box 22 cont. (page 3)
14. Area(s) of significance:	17. Original or significant owner: Patrick Conley	20. National Register eligible? <input type="checkbox"/> individually eligible <input type="checkbox"/> district potential C <input type="checkbox"/> NC <input type="checkbox"/> <input type="checkbox"/> not eligible <input type="checkbox"/> not determined
21. History and significance on continuation page. <input type="checkbox"/>		22. Sources of information on continuation page. <input type="checkbox"/>

**ARCHITECTURAL INFORMATION**

23. Category of property: <input type="checkbox"/> building(s) <input type="checkbox"/> site <input type="checkbox"/> structure <input type="checkbox"/> object	30. Roof material:	37. Windows: <input type="checkbox"/> historic <input type="checkbox"/> replacement Pane arrangement:
24. Vernacular or property type:	31. Chimney placement:	38. Acreage (rural): Visible from public road? <input type="checkbox"/>
25. Architectural Style: Mansard	32. Structural system:	39. Changes (describe in box 28 cont.): <input type="checkbox"/> Addition(s) Date(s): <input type="checkbox"/> Altered Date(s): <input type="checkbox"/> Moved Date(s): <input type="checkbox"/> Other Date(s):
26. Plan shape:	33. Ext. wall cladding: brick	Endangered by:
27. Number of stories: 2	34. Foundation material: stone	40. Number of outbuildings (describe in box 40 cont.):
28. Number of bays (1st floor): 3	35. Basement type:	41. Further description of building features and associated resources on continuation page. <input type="checkbox"/>
29. Roof type: flat with mansard parapet	36. Front porch type/placement:	

**OTHER**

42. Current owner/address:	43. Form prepared by (name and org.): Landmarks Association of St. Louis	44. Survey date: 2006
		45. Date of revisions:

**FOR SHPO USE:**

Date entered in inventory:	Level of survey <input type="checkbox"/> reconnaissance <input type="checkbox"/> intensive	Additional research needed? <input type="checkbox"/> yes <input type="checkbox"/> no
National Register Status <input type="checkbox"/> listed <input type="checkbox"/> in listed district Name: <input type="checkbox"/> pending listing <input type="checkbox"/> eligible (individually) <input type="checkbox"/> eligible (district) <input type="checkbox"/> not eligible <input type="checkbox"/> not determined	Other:	



**ADDITIONAL INFORMATION:**

21. (cont.) History and significance. Expand box as necessary, or add continuation pages.

22. (cont.) Sources of information. Expand box as necessary, or add continuation pages.

40. (cont.) Description of environment and outbuildings. Expand box as necessary, or add continuation pages.

41. (cont.) Further description of important architectural features. Expand box as necessary, or add continuation pages.

The slate mansard parapet has a tall wood cornice with brackets at its base. All six facade bays (three in each level) are segmental arched. The entrance bay has a recessed, transomed door.



MISSOURI DEPARTMENT OF NATURAL RESOURCES  
STATE HISTORIC PRESERVATION OFFICE, P.O. Box 176, Jefferson City, MO 6510

ARCHITECTURAL/HISTORIC INVENTORY FORM

1. Survey No. SLC-AS-045-0896		2. Survey Name: Carondelet	
3. County:		4. Address (Street No.) 7218-18	Street (name) Pennsylvania Avenue
5. City: St. Louis City	Vicinity: <input type="checkbox"/>	6. UTM:	
8. Historic name (if known):		9. Present/other name (if known):	
10. Ownership: <input type="checkbox"/> Private <input type="checkbox"/> Public		11a. Historic use (if known): multiple dwelling	11b. Current use: multiple dwelling

HISTORICAL INFORMATION

12. Construction date:	15. Architect:	18. Previously surveyed? <input type="checkbox"/> Cite survey name in box 22 cont. (page 3)
13. Significant date/period:	16. Builder/contractor:	19. On National Register? <input type="checkbox"/> indiv. <input type="checkbox"/> district Cite nomination name in box 22 cont. (page 3)
14. Area(s) of significance:	17. Original or significant owner:	20. National Register eligible? <input type="checkbox"/> individually eligible <input type="checkbox"/> district potential C <input type="checkbox"/> NC <input type="checkbox"/> <input type="checkbox"/> not eligible <input type="checkbox"/> not determined
21. History and significance on continuation page. <input type="checkbox"/>		22. Sources of information on continuation page. <input type="checkbox"/>

ARCHITECTURAL INFORMATION

23. Category of property: <input type="checkbox"/> building(s) <input type="checkbox"/> site <input type="checkbox"/> structure <input type="checkbox"/> object	30. Roof material: asphalt	37. Windows: <input type="checkbox"/> historic <input type="checkbox"/> replacement Pane arrangement:
24. Vernacular or property type:	31. Chimney placement:	38. Acreage (rural): Visible from public road? <input type="checkbox"/>
25. Architectural Style: Vernacular Classical	32. Structural system:	39. Changes (describe in box 28 cont.): <input type="checkbox"/> Addition(s) Date(s): <input type="checkbox"/> Altered Date(s): <input type="checkbox"/> Moved Date(s): <input type="checkbox"/> Other Date(s):
26. Plan shape:	33. Ext. wall cladding: brick	Endangered by:
27. Number of stories: 2	34. Foundation material: stone	40. Number of outbuildings (describe in box 40 cont.):
28. Number of bays (1st floor): 4	35. Basement type:	41. Further description of building features and associated resources on continuation page. <input type="checkbox"/>
29. Roof type: hipped	36. Front porch type/placement:	

OTHER

42. Current owner/address:	43. Form prepared by (name and org.): Landmarks Association of St. Louis	44. Survey date: 2006
		45. Date of revisions:

FOR SHPO USE:

Date entered in inventory:	Level of survey <input type="checkbox"/> reconnaissance <input type="checkbox"/> intensive	Additional research needed? <input type="checkbox"/> yes <input type="checkbox"/> no
National Register Status <input type="checkbox"/> listed <input type="checkbox"/> in listed district Name: <input type="checkbox"/> pending listing <input type="checkbox"/> eligible (individually) <input type="checkbox"/> eligible (district) <input type="checkbox"/> not eligible <input type="checkbox"/> not determined	Other:	



**ADDITIONAL INFORMATION:**

21. (cont.) History and significance. Expand box as necessary, or add continuation pages.

22. (cont.) Sources of information. Expand box as necessary, or add continuation pages.

40. (cont.) Description of environment and outbuildings. Expand box as necessary, or add continuation pages.

41. (cont.) Further description of important architectural features. Expand box as necessary, or add continuation pages.

Two entrance bays are centered on the facade under a hipped porch and between single window bays. The second story has four bays of segmental arched windows.



MISSOURI DEPARTMENT OF NATURAL RESOURCES  
STATE HISTORIC PRESERVATION OFFICE, P.O. Box 176, Jefferson City, MO 6510

**ARCHITECTURAL/HISTORIC INVENTORY FORM**

1. Survey No. SLC-AS-045-0897		2. Survey Name: Carondelet	
3. County:		4. Address (Street No.) 7220-22	Street (name) Pennsylvania Avenue
5. City: St. Louis City	Vicinity: <input type="checkbox"/>	6. UTM:	
8. Historic name (if known):		7. Township/Range/Section:	
9. Present/other name (if known):			
10. Ownership: <input type="checkbox"/> Private <input type="checkbox"/> Public		11a. Historic use (if known): multiple dwelling	11b. Current use: multiple dwelling

**HISTORICAL INFORMATION**

12. Construction date: 1909	15. Architect: Rosenthal, Wm.	18. Previously surveyed? <input type="checkbox"/> Cite survey name in box 22 cont. (page 3)
13. Significant date/period:	16. Builder/contractor:	19. On National Register? <input type="checkbox"/> indiv. <input type="checkbox"/> district Cite nomination name in box 22 cont. (page 3)
14. Area(s) of significance:	17. Original or significant owner: Rosenthal, Wm.	20. National Register eligible? <input type="checkbox"/> individually eligible <input type="checkbox"/> district potential C <input type="checkbox"/> NC <input type="checkbox"/> <input type="checkbox"/> not eligible <input type="checkbox"/> not determined
21. History and significance on continuation page. <input type="checkbox"/>		22. Sources of information on continuation page. <input type="checkbox"/>

**ARCHITECTURAL INFORMATION**

23. Category of property: <input type="checkbox"/> building(s) <input type="checkbox"/> site <input type="checkbox"/> structure <input type="checkbox"/> object	30. Roof material:	37. Windows: <input type="checkbox"/> historic <input type="checkbox"/> replacement Pane arrangement:
24. Vernacular or property type:	31. Chimney placement:	38. Acreage (rural): Visible from public road? <input type="checkbox"/>
25. Architectural Style: Shaped Parapet	32. Structural system:	39. Changes (describe in box 28 cont.): <input type="checkbox"/> Addition(s) Date(s): <input type="checkbox"/> Altered Date(s): <input type="checkbox"/> Moved Date(s): <input type="checkbox"/> Other Date(s):
26. Plan shape:	33. Ext. wall cladding: brick	Endangered by:
27. Number of stories: 2	34. Foundation material: stone	
28. Number of bays (1st floor): 6	35. Basement type:	40. Number of outbuildings (describe in box 40 cont.):
29. Roof type: flat	36. Front porch type/placement:	41. Further description of building features and associated resources on continuation page. <input type="checkbox"/>

**OTHER**

42. Current owner/address:	43. Form prepared by (name and org.): Landmarks Association of St. Louis	44. Survey date: 2006
		45. Date of revisions:

**FOR SHPO USE:**

Date entered in inventory:	Level of survey <input type="checkbox"/> reconnaissance <input type="checkbox"/> intensive	Additional research needed? <input type="checkbox"/> yes <input type="checkbox"/> no
National Register Status <input type="checkbox"/> listed <input type="checkbox"/> in listed district Name: <input type="checkbox"/> pending listing <input type="checkbox"/> eligible (individually) <input type="checkbox"/> eligible (district) <input type="checkbox"/> not eligible <input type="checkbox"/> not determined	Other:	



**ADDITIONAL INFORMATION:**

21. (cont.) History and significance. Expand box as necessary, or add continuation pages.

22. (cont.) Sources of information. Expand box as necessary, or add continuation pages.

40. (cont.) Description of environment and outbuildings. Expand box as necessary, or add continuation pages.

41. (cont.) Further description of important architectural features. Expand box as necessary, or add continuation pages.

The parapet has raised center and end blocks and a stringcourse of molded brick across the center section. Four doors are centered in the first story under a gabled porch on wood supports. The second story has four window bays, the first two.



MISSOURI DEPARTMENT OF NATURAL RESOURCES  
STATE HISTORIC PRESERVATION OFFICE, P.O. Box 176, Jefferson City, MO 6510

**ARCHITECTURAL/HISTORIC INVENTORY FORM**

1. Survey No. SLC-AS-045-0898		2. Survey Name: Carondelet	
3. County:		4. Address (Street No.) 7223	Street (name) Pennsylvania Avenue
5. City: St. Louis City	Vicinity: <input type="checkbox"/>	6. UTM:	
7. Township/Range/Section:		8. Historic name (if known):	
9. Present/other name (if known):		10. Ownership: <input type="checkbox"/> Private <input type="checkbox"/> Public	
11a. Historic use (if known): single dwelling		11b. Current use: single dwelling	

**HISTORICAL INFORMATION**

12. Construction date:	15. Architect:	18. Previously surveyed? <input type="checkbox"/> Cite survey name in box 22 cont. (page 3)
13. Significant date/period:	16. Builder/contractor:	19. On National Register? <input type="checkbox"/> indiv. <input type="checkbox"/> district Cite nomination name in box 22 cont. (page 3)
14. Area(s) of significance:	17. Original or significant owner:	20. National Register eligible? <input type="checkbox"/> individually eligible <input type="checkbox"/> district potential C <input type="checkbox"/> NC <input type="checkbox"/> <input type="checkbox"/> not eligible <input type="checkbox"/> not determined
21. History and significance on continuation page. <input type="checkbox"/>		22. Sources of information on continuation page. <input type="checkbox"/>

**ARCHITECTURAL INFORMATION**

23. Category of property: <input type="checkbox"/> building(s) <input type="checkbox"/> site <input type="checkbox"/> structure <input type="checkbox"/> object	30. Roof material:	37. Windows: <input type="checkbox"/> historic <input type="checkbox"/> replacement Pane arrangement:
24. Vernacular or property type:	31. Chimney placement:	38. Acreage (rural): Visible from public road? <input type="checkbox"/>
25. Architectural Style: Mansard	32. Structural system:	39. Changes (describe in box 28 cont.): <input type="checkbox"/> Addition(s) Date(s): <input type="checkbox"/> Altered Date(s): <input type="checkbox"/> Moved Date(s): <input type="checkbox"/> Other Date(s):
26. Plan shape:	33. Ext. wall cladding: brick	Endangered by:
27. Number of stories: 2	34. Foundation material: stone	40. Number of outbuildings (describe in box 40 cont.):
28. Number of bays (1st floor): 2	35. Basement type:	41. Further description of building features and associated resources on continuation page. <input type="checkbox"/>
29. Roof type: flat	36. Front porch type/placement:	

**OTHER**

42. Current owner/address:	43. Form prepared by (name and org.): Landmarks Association of St. Louis	44. Survey date: 2006
		45. Date of revisions:

**FOR SHPO USE:**

Date entered in inventory:	Level of survey <input type="checkbox"/> reconnaissance <input type="checkbox"/> intensive	Additional research needed? <input type="checkbox"/> yes <input type="checkbox"/> no
National Register Status <input type="checkbox"/> listed <input type="checkbox"/> in listed district Name: <input type="checkbox"/> pending listing <input type="checkbox"/> eligible (individually) <input type="checkbox"/> eligible (district) <input type="checkbox"/> not eligible <input type="checkbox"/> not determined	Other:	



**ARCHITECTURAL/HISTORIC INVENTORY FORM**

SLC-AS-045-0898

Page 2

**ADDITIONAL INFORMATION:**

21. (cont.) History and significance. Expand box as necessary, or add continuation pages.

22. (cont.) Sources of information. Expand box as necessary, or add continuation pages.

40. (cont.) Description of environment and outbuildings. Expand box as necessary, or add continuation pages.

41. (cont.) Further description of important architectural features. Expand box as necessary, or add continuation pages.

The second story is a slate mansard parapet with three windows - two in a brick surround and the other wood. The cornice is wood with brackets. The round arched entrance bay and the segmental arched window bay have keystones and voussoirs.





MISSOURI DEPARTMENT OF NATURAL RESOURCES  
STATE HISTORIC PRESERVATION OFFICE, P.O. Box 176, Jefferson City, MO 6510

**ARCHITECTURAL/HISTORIC INVENTORY FORM**

1. Survey No. SLC-AS-045-0899		2. Survey Name: Carondelet	
3. County:		4. Address (Street No.) 7225	Street (name) Pennsylvania Avenue
5. City: St. Louis City	Vicinity: <input type="checkbox"/>	6. UTM:	
7. Township/Range/Section:		8. Historic name (if known):	
9. Present/other name (if known):		10. Ownership: <input type="checkbox"/> Private <input type="checkbox"/> Public	
11a. Historic use (if known): single dwelling		11b. Current use: single dwelling	

**HISTORICAL INFORMATION**

12. Construction date:	15. Architect:	18. Previously surveyed? <input type="checkbox"/> Cite survey name in box 22 cont. (page 3)
13. Significant date/period:	16. Builder/contractor:	19. On National Register? <input type="checkbox"/> indiv. <input type="checkbox"/> district Cite nomination name in box 22 cont. (page 3)
14. Area(s) of significance:	17. Original or significant owner:	20. National Register eligible? <input type="checkbox"/> individually eligible <input type="checkbox"/> district potential C <input type="checkbox"/> NC <input type="checkbox"/> <input type="checkbox"/> not eligible <input type="checkbox"/> not determined
21. History and significance on continuation page. <input type="checkbox"/>		22. Sources of information on continuation page. <input type="checkbox"/>

**ARCHITECTURAL INFORMATION**

23. Category of property: <input type="checkbox"/> building(s) <input type="checkbox"/> site <input type="checkbox"/> structure <input type="checkbox"/> object	30. Roof material:	37. Windows: <input type="checkbox"/> historic <input type="checkbox"/> replacement Pane arrangement:
24. Vernacular or property type:	31. Chimney placement:	38. Acreage (rural): Visible from public road? <input type="checkbox"/>
25. Architectural Style: Mansard	32. Structural system:	39. Changes (describe in box 28 cont.): <input type="checkbox"/> Addition(s) Date(s): <input type="checkbox"/> Altered Date(s): <input type="checkbox"/> Moved Date(s): <input type="checkbox"/> Other Date(s):
26. Plan shape:	33. Ext. wall cladding: brick	Endangered by:
27. Number of stories: 2	34. Foundation material: stone	40. Number of outbuildings (describe in box 40 cont.):
28. Number of bays (1st floor): 2	35. Basement type:	41. Further description of building features and associated resources on continuation page. <input type="checkbox"/>
29. Roof type: flat	36. Front porch type/placement:	

**OTHER**

42. Current owner/address:	43. Form prepared by (name and org.): Landmarks Association of St. Louis	44. Survey date: 2006
		45. Date of revisions:

**FOR SHPO USE:**

Date entered in inventory:	Level of survey <input type="checkbox"/> reconnaissance <input type="checkbox"/> intensive	Additional research needed? <input type="checkbox"/> yes <input type="checkbox"/> no
National Register Status <input type="checkbox"/> listed <input type="checkbox"/> in listed district Name: <input type="checkbox"/> pending listing <input type="checkbox"/> eligible (individually) <input type="checkbox"/> eligible (district) <input type="checkbox"/> not eligible <input type="checkbox"/> not determined	Other:	



**ARCHITECTURAL/HISTORIC INVENTORY FORM**

---

SLC-AS-045-0899

Page 2

**ADDITIONAL INFORMATION:**

21. (cont.) History and significance. Expand box as necessary, or add continuation pages.

22. (cont.) Sources of information. Expand box as necessary, or add continuation pages.

40. (cont.) Description of environment and outbuildings. Expand box as necessary, or add continuation pages.

41. (cont.) Further description of important architectural features. Expand box as necessary, or add continuation pages.

The second story is a slate mansard parapet with three windows - two in a brick surround and the other wood. The cornice is wood with brackets. The round arched entrance bay and the segmental arched window bay have keystones and voussoirs. Some windows have been filled with glass blocks.



MISSOURI DEPARTMENT OF NATURAL RESOURCES  
STATE HISTORIC PRESERVATION OFFICE, P.O. Box 176, Jefferson City, MO 6510

**ARCHITECTURAL/HISTORIC INVENTORY FORM**

1. Survey No. SLC-AS-045-0900		2. Survey Name: Carondelet	
3. County:		4. Address (Street No.) 7227-29	Street (name) Pennsylvania Avenue
5. City: St. Louis City	Vicinity: <input type="checkbox"/>	6. UTM:	
8. Historic name (if known):		9. Present/other name (if known):	
10. Ownership: <input type="checkbox"/> Private <input type="checkbox"/> Public		11a. Historic use (if known): single dwelling	11b. Current use: multiple dwelling

**HISTORICAL INFORMATION**

12. Construction date: 1884	15. Architect:	18. Previously surveyed? <input type="checkbox"/> Cite survey name in box 22 cont. (page 3)
13. Significant date/period:	16. Builder/contractor:	19. On National Register? <input type="checkbox"/> indiv. <input type="checkbox"/> district Cite nomination name in box 22 cont. (page 3)
14. Area(s) of significance:	17. Original or significant owner: Dorst, F.W.	20. National Register eligible? <input type="checkbox"/> individually eligible <input type="checkbox"/> district potential C <input type="checkbox"/> NC <input type="checkbox"/> <input type="checkbox"/> not eligible <input type="checkbox"/> not determined
21. History and significance on continuation page. <input type="checkbox"/>		22. Sources of information on continuation page. <input type="checkbox"/>

**ARCHITECTURAL INFORMATION**

23. Category of property: <input type="checkbox"/> building(s) <input type="checkbox"/> site <input type="checkbox"/> structure <input type="checkbox"/> object	30. Roof material: asphalt shingle	37. Windows: <input type="checkbox"/> historic <input type="checkbox"/> replacement Pane arrangement:
24. Vernacular or property type:	31. Chimney placement:	38. Acreage (rural): Visible from public road? <input type="checkbox"/>
25. Architectural Style: Italianate	32. Structural system:	39. Changes (describe in box 28 cont.): <input type="checkbox"/> Addition(s) Date(s): <input type="checkbox"/> Altered Date(s): <input type="checkbox"/> Moved Date(s): <input type="checkbox"/> Other Date(s):
26. Plan shape:	33. Ext. wall cladding: brick	Endangered by:
27. Number of stories: 2	34. Foundation material: stone	40. Number of outbuildings (describe in box 40 cont.):
28. Number of bays (1st floor): 4	35. Basement type:	41. Further description of building features and associated resources on continuation page. <input type="checkbox"/>
29. Roof type: hip	36. Front porch type/placement:	

**OTHER**

42. Current owner/address:	43. Form prepared by (name and org.): Landmarks Association of St. Louis	44. Survey date: 2006
		45. Date of revisions:

**FOR SHPO USE:**

Date entered in inventory:	Level of survey <input checked="" type="checkbox"/> reconnaissance <input type="checkbox"/> intensive	Additional research needed? <input type="checkbox"/> yes <input type="checkbox"/> no
National Register Status <input type="checkbox"/> listed <input type="checkbox"/> in listed district Name: <input type="checkbox"/> pending listing <input type="checkbox"/> eligible (individually) <input type="checkbox"/> eligible (district) <input type="checkbox"/> not eligible <input type="checkbox"/> not determined	Other:	



**ADDITIONAL INFORMATION:**

21. (cont.) History and significance. Expand box as necessary, or add continuation pages.

22. (cont.) Sources of information. Expand box as necessary, or add continuation pages.

40. (cont.) Description of environment and outbuildings. Expand box as necessary, or add continuation pages.

41. (cont.) Further description of important architectural features. Expand box as necessary, or add continuation pages.

The wood cornice has dentils and brackets. The eight facade bays are segmental arched. Transomed entrance bays are located in the center.



MISSOURI DEPARTMENT OF NATURAL RESOURCES  
STATE HISTORIC PRESERVATION OFFICE, P.O. Box 176, Jefferson City, MO 6510

**ARCHITECTURAL/HISTORIC INVENTORY FORM**

1. Survey No. SLC-AS-045-0901		2. Survey Name: Carondelet	
3. County:		4. Address (Street No.) 7228	Street (name) Pennsylvania Avenue
5. City: St. Louis City	Vicinity: <input type="checkbox"/>	6. UTM:	
7. Township/Range/Section:		8. Historic name (if known):	
9. Present/other name (if known):		10. Ownership: <input type="checkbox"/> Private <input type="checkbox"/> Public	
11a. Historic use (if known): single dwelling		11b. Current use: single dwelling	

**HISTORICAL INFORMATION**

12. Construction date:	15. Architect:	18. Previously surveyed? <input type="checkbox"/> Cite survey name in box 22 cont. (page 3)
13. Significant date/period:	16. Builder/contractor:	19. On National Register? <input type="checkbox"/> indiv. <input type="checkbox"/> district Cite nomination name in box 22 cont. (page 3)
14. Area(s) of significance:	17. Original or significant owner:	20. National Register eligible? <input type="checkbox"/> individually eligible <input type="checkbox"/> district potential C <input type="checkbox"/> NC <input type="checkbox"/> <input type="checkbox"/> not eligible <input type="checkbox"/> not determined
21. History and significance on continuation page. <input type="checkbox"/>		22. Sources of information on continuation page. <input type="checkbox"/>

**ARCHITECTURAL INFORMATION**

23. Category of property: <input type="checkbox"/> building(s) <input type="checkbox"/> site <input type="checkbox"/> structure <input type="checkbox"/> object	30. Roof material: asphalt shingle	37. Windows: <input type="checkbox"/> historic <input type="checkbox"/> replacement Pane arrangement:
24. Vernacular or property type:	31. Chimney placement:	38. Acreage (rural): Visible from public road? <input type="checkbox"/>
25. Architectural Style: Vernacular Classical	32. Structural system:	39. Changes (describe in box 28 cont.): <input type="checkbox"/> Addition(s) Date(s): <input type="checkbox"/> Altered Date(s): <input type="checkbox"/> Moved Date(s): <input type="checkbox"/> Other Date(s):
26. Plan shape:	33. Ext. wall cladding: frame under stucco	Endangered by:
27. Number of stories: 1 1/2	34. Foundation material: stone	40. Number of outbuildings (describe in box 40 cont.):
28. Number of bays (1st floor): 3	35. Basement type:	41. Further description of building features and associated resources on continuation page. <input type="checkbox"/>
29. Roof type: intersecting gable	36. Front porch type/placement:	

**OTHER**

42. Current owner/address:	43. Form prepared by (name and org.): Landmarks Association of St. Louis	44. Survey date: 2006
		45. Date of revisions:

**FOR SHPO USE:**

Date entered in inventory:	Level of survey <input type="checkbox"/> reconnaissance <input type="checkbox"/> intensive	Additional research needed? <input type="checkbox"/> yes <input type="checkbox"/> no
National Register Status <input type="checkbox"/> listed <input type="checkbox"/> in listed district Name: <input type="checkbox"/> pending listing <input type="checkbox"/> eligible (individually) <input type="checkbox"/> eligible (district) <input type="checkbox"/> not eligible <input type="checkbox"/> not determined	Other:	



**ARCHITECTURAL/HISTORIC INVENTORY FORM**

SLC-AS-045-0901

Page 2

**ADDITIONAL INFORMATION:**

21. (cont.) History and significance. Expand box as necessary, or add continuation pages.

22. (cont.) Sources of information. Expand box as necessary, or add continuation pages.

40. (cont.) Description of environment and outbuildings. Expand box as necessary, or add continuation pages.

41. (cont.) Further description of important architectural features. Expand box as necessary, or add continuation pages.

The door is located under the intersection of the two gable roof. The part of the facade closest to the street has two single windows in the first story and one in the gable. A shed dormer is on the side.



MISSOURI DEPARTMENT OF NATURAL RESOURCES  
STATE HISTORIC PRESERVATION OFFICE, P.O. Box 176, Jefferson City, MO 6510

**ARCHITECTURAL/HISTORIC INVENTORY FORM**

1. Survey No. SLC-AS-045-0902		2. Survey Name: Carondelet	
3. County:		4. Address (Street No.) 7302-06	Street (name) Pennsylvania Avenue
5. City: St. Louis City	Vicinity: <input type="checkbox"/>	6. UTM:	
7. Township/Range/Section:		8. Historic name (if known):	
9. Present/other name (if known):		10. Ownership: <input type="checkbox"/> Private <input type="checkbox"/> Public	
11a. Historic use (if known): commercial/dwelling		11b. Current use: multi-family dwelling	

**HISTORICAL INFORMATION**

12. Construction date: 1927	15. Architect:	18. Previously surveyed? <input type="checkbox"/> Cite survey name in box 22 cont. (page 3)
13. Significant date/period:	16. Builder/contractor:	19. On National Register? <input type="checkbox"/> indiv. <input type="checkbox"/> district Cite nomination name in box 22 cont. (page 3)
14. Area(s) of significance:	17. Original or significant owner: Thomason, A.	20. National Register eligible? <input type="checkbox"/> individually eligible <input type="checkbox"/> district potential C <input type="checkbox"/> NC <input type="checkbox"/> <input type="checkbox"/> not eligible <input type="checkbox"/> not determined
21. History and significance on continuation page. <input type="checkbox"/>		22. Sources of information on continuation page. <input type="checkbox"/>

**ARCHITECTURAL INFORMATION**

23. Category of property: <input type="checkbox"/> building(s) <input type="checkbox"/> site <input type="checkbox"/> structure <input type="checkbox"/> object	30. Roof material:	37. Windows: <input type="checkbox"/> historic <input type="checkbox"/> replacement Pane arrangement:
24. Vernacular or property type:	31. Chimney placement:	38. Acreage (rural): Visible from public road? <input type="checkbox"/>
25. Architectural Style: Shaped Parapet	32. Structural system:	39. Changes (describe in box 28 cont.): <input type="checkbox"/> Addition(s) Date(s): <input type="checkbox"/> Altered Date(s): <input type="checkbox"/> Moved Date(s): <input type="checkbox"/> Other Date(s):
26. Plan shape:	33. Ext. wall cladding: brick	Endangered by:
27. Number of stories: 2	34. Foundation material: stone	40. Number of outbuildings (describe in box 40 cont.):
28. Number of bays (1st floor): 8	35. Basement type:	41. Further description of building features and associated resources on continuation page. <input type="checkbox"/>
29. Roof type: flat	36. Front porch type/placement:	

**OTHER**

42. Current owner/address:	43. Form prepared by (name and org.): Landmarks Association of St. Louis	44. Survey date: 2006
		45. Date of revisions:

**FOR SHPO USE:**

Date entered in inventory:	Level of survey <input type="checkbox"/> reconnaissance <input type="checkbox"/> intensive	Additional research needed? <input type="checkbox"/> yes <input type="checkbox"/> no
National Register Status <input type="checkbox"/> listed <input type="checkbox"/> in listed district Name: <input type="checkbox"/> pending listing <input type="checkbox"/> eligible (individually) <input type="checkbox"/> eligible (district) <input type="checkbox"/> not eligible <input type="checkbox"/> not determined	Other:	



**ADDITIONAL INFORMATION:**

21. (cont.) History and significance. Expand box as necessary, or add continuation pages.

22. (cont.) Sources of information. Expand box as necessary, or add continuation pages.

40. (cont.) Description of environment and outbuildings. Expand box as necessary, or add continuation pages.

41. (cont.) Further description of important architectural features. Expand box as necessary, or add continuation pages.

Lower story alternates between paired windows and doors with transoms. Second story paired windows have terra cotta trim. Terra cotta finials decorate the roofline. Side windows are segmental arched. The corner storefront is boarded.





MISSOURI DEPARTMENT OF NATURAL RESOURCES  
STATE HISTORIC PRESERVATION OFFICE, P.O. Box 176, Jefferson City, MO 6510

**ARCHITECTURAL/HISTORIC INVENTORY FORM**

1. Survey No. SLC-AS-045-0903		2. Survey Name: Carondelet	
3. County:		4. Address (Street No.) 7307	Street (name) Pennsylvania Avenue
5. City: St. Louis City	Vicinity: <input type="checkbox"/>	6. UTM:	
7. Township/Range/Section:		8. Historic name (if known):	
9. Present/other name (if known):		10. Ownership: <input type="checkbox"/> Private <input type="checkbox"/> Public	
11a. Historic use (if known): multiple dwelling		11b. Current use: multiple dwelling	

**HISTORICAL INFORMATION**

12. Construction date: ca. 1907	15. Architect:	18. Previously surveyed? <input type="checkbox"/> Cite survey name in box 22 cont. (page 3)
13. Significant date/period:	16. Builder/contractor:	19. On National Register? <input type="checkbox"/> indiv. <input type="checkbox"/> district Cite nomination name in box 22 cont. (page 3)
14. Area(s) of significance:	17. Original or significant owner:	20. National Register eligible? <input type="checkbox"/> individually eligible <input type="checkbox"/> district potential C <input type="checkbox"/> NC <input type="checkbox"/> <input type="checkbox"/> not eligible <input type="checkbox"/> not determined
21. History and significance on continuation page. <input type="checkbox"/>		22. Sources of information on continuation page. <input type="checkbox"/>

**ARCHITECTURAL INFORMATION**

23. Category of property: <input type="checkbox"/> building(s) <input type="checkbox"/> site <input type="checkbox"/> structure <input type="checkbox"/> object	30. Roof material:	37. Windows: <input type="checkbox"/> historic <input type="checkbox"/> replacement Pane arrangement:
24. Vernacular or property type:	31. Chimney placement:	38. Acreage (rural): Visible from public road? <input type="checkbox"/>
25. Architectural Style: Vernacular Classical	32. Structural system:	39. Changes (describe in box 28 cont.): <input type="checkbox"/> Addition(s) Date(s): <input type="checkbox"/> Altered Date(s): <input type="checkbox"/> Moved Date(s): <input type="checkbox"/> Other Date(s):
26. Plan shape:	33. Ext. wall cladding: brick	Endangered by:
27. Number of stories: 2	34. Foundation material: stone	40. Number of outbuildings (describe in box 40 cont.):
28. Number of bays (1st floor): 2	35. Basement type:	41. Further description of building features and associated resources on continuation page. <input type="checkbox"/>
29. Roof type: flat	36. Front porch type/placement:	

**OTHER**

42. Current owner/address:	43. Form prepared by (name and org.): Landmarks Association of St. Louis	44. Survey date: 2006
		45. Date of revisions:

**FOR SHPO USE:**

Date entered in inventory:	Level of survey <input type="checkbox"/> reconnaissance <input type="checkbox"/> intensive	Additional research needed? <input type="checkbox"/> yes <input type="checkbox"/> no
National Register Status <input type="checkbox"/> listed <input type="checkbox"/> in listed district Name: <input type="checkbox"/> pending listing <input type="checkbox"/> eligible (individually) <input type="checkbox"/> eligible (district) <input type="checkbox"/> not eligible <input type="checkbox"/> not determined	Other:	



**ADDITIONAL INFORMATION:**

- 21. (cont.) History and significance. Expand box as necessary, or add continuation pages.
- 22. (cont.) Sources of information. Expand box as necessary, or add continuation pages.
- 40. (cont.) Description of environment and outbuildings. Expand box as necessary, or add continuation pages.
- 41. (cont.) Further description of important architectural features. Expand box as necessary, or add continuation pages.

Second story is vinyl-clad with single window. The first story has a segmental arched window bay.



MISSOURI DEPARTMENT OF NATURAL RESOURCES  
STATE HISTORIC PRESERVATION OFFICE, P.O. Box 176, Jefferson City, MO 6510

**ARCHITECTURAL/HISTORIC INVENTORY FORM**

1. Survey No. SLC-AS-045-0904		2. Survey Name: Carondelet	
3. County:		4. Address (Street No.) 7309	Street (name) Pennsylvania Avenue
5. City: St. Louis City	Vicinity: <input type="checkbox"/>	6. UTM:	
7. Township/Range/Section:		8. Historic name (if known):	
9. Present/other name (if known):		10. Ownership: <input type="checkbox"/> Private <input type="checkbox"/> Public	
11a. Historic use (if known): multiple dwelling		11b. Current use: multiple dwelling	

**HISTORICAL INFORMATION**

12. Construction date: ca. 1907	15. Architect:	18. Previously surveyed? <input type="checkbox"/> Cite survey name in box 22 cont. (page 3)
13. Significant date/period:	16. Builder/contractor:	19. On National Register? <input type="checkbox"/> indiv. <input type="checkbox"/> district Cite nomination name in box 22 cont. (page 3)
14. Area(s) of significance:	17. Original or significant owner:	20. National Register eligible? <input type="checkbox"/> individually eligible <input type="checkbox"/> district potential C <input type="checkbox"/> NC <input type="checkbox"/> <input type="checkbox"/> not eligible <input type="checkbox"/> not determined
21. History and significance on continuation page. <input type="checkbox"/>		22. Sources of information on continuation page. <input type="checkbox"/>

**ARCHITECTURAL INFORMATION**

23. Category of property: <input type="checkbox"/> building(s) <input type="checkbox"/> site <input type="checkbox"/> structure <input type="checkbox"/> object	30. Roof material:	37. Windows: <input type="checkbox"/> historic <input type="checkbox"/> replacement Pane arrangement:
24. Vernacular or property type:	31. Chimney placement:	38. Acreage (rural): Visible from public road? <input type="checkbox"/>
25. Architectural Style: Romanesque	32. Structural system:	39. Changes (describe in box 28 cont.): <input type="checkbox"/> Addition(s) Date(s): <input type="checkbox"/> Altered Date(s): <input type="checkbox"/> Moved Date(s): <input type="checkbox"/> Other Date(s):
26. Plan shape:	33. Ext. wall cladding: brick	Endangered by:
27. Number of stories: 2	34. Foundation material: stone	40. Number of outbuildings (describe in box 40 cont.):
28. Number of bays (1st floor): 2	35. Basement type:	41. Further description of building features and associated resources on continuation page. <input type="checkbox"/>
29. Roof type: flat	36. Front porch type/placement:	

**OTHER**

42. Current owner/address:	43. Form prepared by (name and org.): Landmarks Association of St. Louis	44. Survey date: 2006
		45. Date of revisions:

**FOR SHPO USE:**

Date entered in inventory:	Level of survey <input type="checkbox"/> reconnaissance <input type="checkbox"/> intensive	Additional research needed? <input type="checkbox"/> yes <input type="checkbox"/> no
National Register Status <input type="checkbox"/> listed <input type="checkbox"/> in listed district Name: <input type="checkbox"/> pending listing <input type="checkbox"/> eligible (individually) <input type="checkbox"/> eligible (district) <input type="checkbox"/> not eligible <input type="checkbox"/> not determined	Other:	



**ARCHITECTURAL/HISTORIC INVENTORY FORM**

SLC-AS-045-0904

Page 2

**ADDITIONAL INFORMATION:**

21. (cont.) History and significance. Expand box as necessary, or add continuation pages.

22. (cont.) Sources of information. Expand box as necessary, or add continuation pages.

40. (cont.) Description of environment and outbuildings. Expand box as necessary, or add continuation pages.

41. (cont.) Further description of important architectural features. Expand box as necessary, or add continuation pages.

Molded brick trim outlines the tops of the round arched facade bays. The first window bays has a replacement window. The entrance bay has two recessed doors with transoms.



MISSOURI DEPARTMENT OF NATURAL RESOURCES  
STATE HISTORIC PRESERVATION OFFICE, P.O. Box 176, Jefferson City, MO 6510

**ARCHITECTURAL/HISTORIC INVENTORY FORM**

1. Survey No. SLC-AS-045-0905		2. Survey Name: Carondelet	
3. County:		4. Address (Street No.) 7311	Street (name) Pennsylvania Avenue
5. City: St. Louis City	Vicinity: <input type="checkbox"/>	6. UTM:	
7. Township/Range/Section:		8. Historic name (if known):	
9. Present/other name (if known):		10. Ownership: <input type="checkbox"/> Private <input type="checkbox"/> Public	
11a. Historic use (if known): multiple dwelling		11b. Current use: multiple dwelling	

**HISTORICAL INFORMATION**

12. Construction date: 1885	15. Architect:	18. Previously surveyed? <input type="checkbox"/> Cite survey name in box 22 cont. (page 3)
13. Significant date/period:	16. Builder/contractor:	19. On National Register? <input type="checkbox"/> indiv. <input type="checkbox"/> district Cite nomination name in box 22 cont. (page 3)
14. Area(s) of significance:	17. Original or significant owner: Wm. Knight	20. National Register eligible? <input type="checkbox"/> individually eligible <input type="checkbox"/> district potential C <input type="checkbox"/> NC <input type="checkbox"/> <input type="checkbox"/> not eligible <input type="checkbox"/> not determined
21. History and significance on continuation page. <input type="checkbox"/>		22. Sources of information on continuation page. <input type="checkbox"/>

**ARCHITECTURAL INFORMATION**

23. Category of property: <input type="checkbox"/> building(s) <input type="checkbox"/> site <input type="checkbox"/> structure <input type="checkbox"/> object	30. Roof material:	37. Windows: <input type="checkbox"/> historic <input type="checkbox"/> replacement Pane arrangement:
24. Vernacular or property type:	31. Chimney placement:	38. Acreage (rural): Visible from public road? <input type="checkbox"/>
25. Architectural Style: Italianate	32. Structural system:	39. Changes (describe in box 28 cont.): <input type="checkbox"/> Addition(s) Date(s): <input type="checkbox"/> Altered Date(s): <input type="checkbox"/> Moved Date(s): <input type="checkbox"/> Other Date(s):
26. Plan shape:	33. Ext. wall cladding: brick	Endangered by:
27. Number of stories: 2	34. Foundation material: stone	40. Number of outbuildings (describe in box 40 cont.):
28. Number of bays (1st floor): 3	35. Basement type:	41. Further description of building features and associated resources on continuation page. <input type="checkbox"/>
29. Roof type: flat	36. Front porch type/placement:	

**OTHER**

42. Current owner/address:	43. Form prepared by (name and org.): Landmarks Association of St. Louis	44. Survey date: 2006
		45. Date of revisions:

**FOR SHPO USE:**

Date entered in inventory:	Level of survey <input type="checkbox"/> reconnaissance <input type="checkbox"/> intensive	Additional research needed? <input type="checkbox"/> yes <input type="checkbox"/> no
National Register Status <input type="checkbox"/> listed <input type="checkbox"/> in listed district Name: <input type="checkbox"/> pending listing <input type="checkbox"/> eligible (individually) <input type="checkbox"/> eligible (district) <input type="checkbox"/> not eligible <input type="checkbox"/> not determined	Other:	



**ARCHITECTURAL/HISTORIC INVENTORY FORM**

---

SLC-AS-045-0905

Page 2

**ADDITIONAL INFORMATION:**

21. (cont.) History and significance. Expand box as necessary, or add continuation pages.

22. (cont.) Sources of information. Expand box as necessary, or add continuation pages.

40. (cont.) Description of environment and outbuildings. Expand box as necessary, or add continuation pages.

41. (cont.) Further description of important architectural features. Expand box as necessary, or add continuation pages.

An asphalt shingle mansard-type roof extends between parapet side walls. Vinyl either covers or replaces the original cornice. The three bays in each level are segmental arched.



MISSOURI DEPARTMENT OF NATURAL RESOURCES  
STATE HISTORIC PRESERVATION OFFICE, P.O. Box 176, Jefferson City, MO 6510

ARCHITECTURAL/HISTORIC INVENTORY FORM

1. Survey No. SLC-AS-045-0906		2. Survey Name: Carondelet	
3. County:		4. Address (Street No.) 7316-18	Street (name) Pennsylvania Avenue
5. City: St. Louis City	Vicinity: <input type="checkbox"/>	6. UTM:	
8. Historic name (if known):		9. Present/other name (if known):	
10. Ownership: <input type="checkbox"/> Private <input type="checkbox"/> Public		11a. Historic use (if known): multi-family dwelling	11b. Current use: multi-family dwelling

HISTORICAL INFORMATION

12. Construction date:	15. Architect:	18. Previously surveyed? <input type="checkbox"/> Cite survey name in box 22 cont. (page 3)
13. Significant date/period:	16. Builder/contractor:	19. On National Register? <input type="checkbox"/> indiv. <input type="checkbox"/> district Cite nomination name in box 22 cont. (page 3)
14. Area(s) of significance:	17. Original or significant owner:	20. National Register eligible? <input type="checkbox"/> individually eligible <input type="checkbox"/> district potential C <input type="checkbox"/> NC <input type="checkbox"/> <input type="checkbox"/> not eligible <input type="checkbox"/> not determined
21. History and significance on continuation page. <input type="checkbox"/>		22. Sources of information on continuation page. <input type="checkbox"/>

ARCHITECTURAL INFORMATION

23. Category of property: <input type="checkbox"/> building(s) <input type="checkbox"/> site <input type="checkbox"/> structure <input type="checkbox"/> object	30. Roof material: asphalt shingle	37. Windows: <input type="checkbox"/> historic <input type="checkbox"/> replacement Pane arrangement:
24. Vernacular or property type:	31. Chimney placement:	38. Acreage (rural): Visible from public road? <input type="checkbox"/>
25. Architectural Style: vernacular classical	32. Structural system:	39. Changes (describe in box 28 cont.): <input type="checkbox"/> Addition(s) Date(s): <input type="checkbox"/> Altered Date(s): <input type="checkbox"/> Moved Date(s): <input type="checkbox"/> Other Date(s):
26. Plan shape:	33. Ext. wall cladding: brick	Endangered by:
27. Number of stories: 2	34. Foundation material: stone	40. Number of outbuildings (describe in box 40 cont.):
28. Number of bays (1st floor): 6	35. Basement type:	41. Further description of building features and associated resources on continuation page. <input type="checkbox"/>
29. Roof type: side gabel	36. Front porch type/placement:	

OTHER

42. Current owner/address:	43. Form prepared by (name and org.): Landmarks Association of St. Louis	44. Survey date: 2006
		45. Date of revisions:

FOR SHPO USE:

Date entered in inventory:	Level of survey <input type="checkbox"/> reconnaissance <input type="checkbox"/> intensive	Additional research needed? <input type="checkbox"/> yes <input type="checkbox"/> no
National Register Status <input type="checkbox"/> listed <input type="checkbox"/> in listed district Name: <input type="checkbox"/> pending listing <input type="checkbox"/> eligible (individually) <input type="checkbox"/> eligible (district) <input type="checkbox"/> not eligible <input type="checkbox"/> not determined	Other:	



**ARCHITECTURAL/HISTORIC INVENTORY FORM**

SLC-AS-045-0906

Page 2

**ADDITIONAL INFORMATION:**

21. (cont.) History and significance. Expand box as necessary, or add continuation pages.

22. (cont.) Sources of information. Expand box as necessary, or add continuation pages.

40. (cont.) Description of environment and outbuildings. Expand box as necessary, or add continuation pages.

41. (cont.) Further description of important architectural features. Expand box as necessary, or add continuation pages.

Each of the three two-story units has a door and window on the first story and two windows in the second. All openings are segmental arched. A dentilled brick cornice extends across the facade.





**ARCHITECTURAL/HISTORIC INVENTORY FORM**

1. Survey No. SLC-AS-045-0907		2. Survey Name: Carondelet	
3. County:		4. Address (Street No.) 7317	Street (name) Pennsylvania Avenue
5. City: St. Louis City	Vicinity: <input type="checkbox"/>	6. UTM:	
8. Historic name (if known):		9. Present/other name (if known):	
10. Ownership: <input type="checkbox"/> Private <input type="checkbox"/> Public		11a. Historic use (if known): multiple dwelling	11b. Current use: single dwelling

**HISTORICAL INFORMATION**

12. Construction date:	15. Architect:	18. Previously surveyed? <input type="checkbox"/> Cite survey name in box 22 cont. (page 3)
13. Significant date/period:	16. Builder/contractor:	19. On National Register? <input type="checkbox"/> indiv. <input type="checkbox"/> district Cite nomination name in box 22 cont. (page 3)
14. Area(s) of significance:	17. Original or significant owner:	20. National Register eligible? <input type="checkbox"/> individually eligible <input type="checkbox"/> district potential C <input type="checkbox"/> NC <input type="checkbox"/> <input type="checkbox"/> not eligible <input type="checkbox"/> not determined
21. History and significance on continuation page. <input type="checkbox"/>		22. Sources of information on continuation page. <input type="checkbox"/>

**ARCHITECTURAL INFORMATION**

23. Category of property: <input type="checkbox"/> building(s) <input type="checkbox"/> site <input type="checkbox"/> structure <input type="checkbox"/> object	30. Roof material:	37. Windows: <input type="checkbox"/> historic <input type="checkbox"/> replacement Pane arrangement:
24. Vernacular or property type:	31. Chimney placement:	38. Acreage (rural): Visible from public road? <input type="checkbox"/>
25. Architectural Style: Italianate	32. Structural system:	39. Changes (describe in box 28 cont.): <input type="checkbox"/> Addition(s) Date(s): <input type="checkbox"/> Altered Date(s): <input type="checkbox"/> Moved Date(s): <input type="checkbox"/> Other Date(s):
26. Plan shape:	33. Ext. wall cladding: brick	Endangered by:
27. Number of stories: 2	34. Foundation material: stone	40. Number of outbuildings (describe in box 40 cont.):
28. Number of bays (1st floor): 2	35. Basement type:	41. Further description of building features and associated resources on continuation page. <input type="checkbox"/>
29. Roof type: flat	36. Front porch type/placement:	

**OTHER**

42. Current owner/address:	43. Form prepared by (name and org.): Landmarks Association of St. Louis	44. Survey date: 2006
		45. Date of revisions:

**FOR SHPO USE:**

Date entered in inventory:	Level of survey <input type="checkbox"/> reconnaissance <input type="checkbox"/> intensive	Additional research needed? <input type="checkbox"/> yes <input type="checkbox"/> no
National Register Status <input type="checkbox"/> listed <input type="checkbox"/> in listed district Name: <input type="checkbox"/> pending listing <input type="checkbox"/> eligible (individually) <input type="checkbox"/> eligible (district) <input type="checkbox"/> not eligible <input type="checkbox"/> not determined	Other:	



**ARCHITECTURAL/HISTORIC INVENTORY FORM**

---

SLC-AS-045-0907

Page 2

**ADDITIONAL INFORMATION:**

21. (cont.) History and significance. Expand box as necessary, or add continuation pages.

22. (cont.) Sources of information. Expand box as necessary, or add continuation pages.

40. (cont.) Description of environment and outbuildings. Expand box as necessary, or add continuation pages.

41. (cont.) Further description of important architectural features. Expand box as necessary, or add continuation pages.

The wood cornice has paired brackets. Both bays on each level are segmental arched openings. The windows have shutters and the door has a canvas awning.



MISSOURI DEPARTMENT OF NATURAL RESOURCES  
STATE HISTORIC PRESERVATION OFFICE, P.O. Box 176, Jefferson City, MO 6510

ARCHITECTURAL/HISTORIC INVENTORY FORM

1. Survey No. SLC-AS-045-0908		2. Survey Name: Carondelet	
3. County:		4. Address (Street No.) 7319	Street (name) Pennsylvania Avenue
5. City: St. Louis City	Vicinity: <input type="checkbox"/>	6. UTM:	
7. Township/Range/Section:		8. Historic name (if known):	
9. Present/other name (if known):		10. Ownership: <input type="checkbox"/> Private <input type="checkbox"/> Public	
11a. Historic use (if known): single dwelling		11b. Current use: single dwelling	

HISTORICAL INFORMATION

12. Construction date:	15. Architect:	18. Previously surveyed? <input type="checkbox"/> Cite survey name in box 22 cont. (page 3)
13. Significant date/period:	16. Builder/contractor:	19. On National Register? <input type="checkbox"/> indiv. <input type="checkbox"/> district Cite nomination name in box 22 cont. (page 3)
14. Area(s) of significance:	17. Original or significant owner:	20. National Register eligible? <input type="checkbox"/> individually eligible <input type="checkbox"/> district potential C <input type="checkbox"/> NC <input type="checkbox"/> <input type="checkbox"/> not eligible <input type="checkbox"/> not determined
21. History and significance on continuation page. <input type="checkbox"/>		22. Sources of information on continuation page. <input type="checkbox"/>

ARCHITECTURAL INFORMATION

23. Category of property: <input type="checkbox"/> building(s) <input type="checkbox"/> site <input type="checkbox"/> structure <input type="checkbox"/> object	30. Roof material: asphalt	37. Windows: <input type="checkbox"/> historic <input type="checkbox"/> replacement Pane arrangement:
24. Vernacular or property type:	31. Chimney placement:	38. Acreage (rural): Visible from public road? <input type="checkbox"/>
25. Architectural Style: Italianate	32. Structural system:	39. Changes (describe in box 28 cont.): <input type="checkbox"/> Addition(s) Date(s): <input type="checkbox"/> Altered Date(s): <input type="checkbox"/> Moved Date(s): <input type="checkbox"/> Other Date(s):
26. Plan shape:	33. Ext. wall cladding: brick	Endangered by:
27. Number of stories: 2	34. Foundation material: stone	40. Number of outbuildings (describe in box 40 cont.):
28. Number of bays (1st floor): 3	35. Basement type:	41. Further description of building features and associated resources on continuation page. <input type="checkbox"/>
29. Roof type: side gable	36. Front porch type/placement:	

OTHER

42. Current owner/address:	43. Form prepared by (name and org.): Landmarks Association of St. Louis	44. Survey date: 2006
		45. Date of revisions:

FOR SHPO USE:

Date entered in inventory:	Level of survey <input type="checkbox"/> reconnaissance <input type="checkbox"/> intensive	Additional research needed? <input type="checkbox"/> yes <input type="checkbox"/> no
National Register Status <input type="checkbox"/> listed <input type="checkbox"/> in listed district Name: <input type="checkbox"/> pending listing <input type="checkbox"/> eligible (individually) <input type="checkbox"/> eligible (district) <input type="checkbox"/> not eligible <input type="checkbox"/> not determined	Other:	



**ARCHITECTURAL/HISTORIC INVENTORY FORM**

---

SLC-AS-045-0908

Page 2

**ADDITIONAL INFORMATION:**

21. (cont.) History and significance. Expand box as necessary, or add continuation pages.

22. (cont.) Sources of information. Expand box as necessary, or add continuation pages.

40. (cont.) Description of environment and outbuildings. Expand box as necessary, or add continuation pages.

41. (cont.) Further description of important architectural features. Expand box as necessary, or add continuation pages.

The side gable roof has a bracketed wood cornice at its base. The facade openings (three on each level) are segmental arched. A metal awning hangs over the door.



MISSOURI DEPARTMENT OF NATURAL RESOURCES  
STATE HISTORIC PRESERVATION OFFICE, P.O. Box 176, Jefferson City, MO 6510

**ARCHITECTURAL/HISTORIC INVENTORY FORM**

1. Survey No. SLC-AS-045-0909		2. Survey Name: Carondelet	
3. County:		4. Address (Street No.) 7320	Street (name) Pennsylvania Avenue
5. City: St. Louis City	Vicinity: <input type="checkbox"/>	6. UTM:	
8. Historic name (if known):		9. Present/other name (if known):	
10. Ownership: <input type="checkbox"/> Private <input type="checkbox"/> Public		11a. Historic use (if known): two-family dwelling	11b. Current use: vacant

**HISTORICAL INFORMATION**

12. Construction date:	15. Architect:	18. Previously surveyed? <input type="checkbox"/> Cite survey name in box 22 cont. (page 3)
13. Significant date/period:	16. Builder/contractor:	19. On National Register? <input type="checkbox"/> indiv. <input type="checkbox"/> district Cite nomination name in box 22 cont. (page 3)
14. Area(s) of significance:	17. Original or significant owner:	20. National Register eligible? <input type="checkbox"/> individually eligible <input type="checkbox"/> district potential C <input type="checkbox"/> NC <input type="checkbox"/> <input type="checkbox"/> not eligible <input type="checkbox"/> not determined
21. History and significance on continuation page. <input type="checkbox"/>		22. Sources of information on continuation page. <input type="checkbox"/>

**ARCHITECTURAL INFORMATION**

23. Category of property: <input type="checkbox"/> building(s) <input type="checkbox"/> site <input type="checkbox"/> structure <input type="checkbox"/> object	30. Roof material:	37. Windows: <input type="checkbox"/> historic <input type="checkbox"/> replacement Pane arrangement:
24. Vernacular or property type:	31. Chimney placement:	38. Acreage (rural): Visible from public road? <input type="checkbox"/>
25. Architectural Style: Shaped Parapet	32. Structural system:	39. Changes (describe in box 28 cont.): <input type="checkbox"/> Addition(s) Date(s): <input type="checkbox"/> Altered Date(s): <input type="checkbox"/> Moved Date(s): <input type="checkbox"/> Other Date(s):
26. Plan shape:	33. Ext. wall cladding: brick	Endangered by:
27. Number of stories: 2	34. Foundation material: stone	40. Number of outbuildings (describe in box 40 cont.):
28. Number of bays (1st floor): 3	35. Basement type:	41. Further description of building features and associated resources on continuation page. <input type="checkbox"/>
29. Roof type: flat	36. Front porch type/placement:	

**OTHER**

42. Current owner/address:	43. Form prepared by (name and org.): Landmarks Association of St. Louis	44. Survey date: 2006
		45. Date of revisions:

**FOR SHPO USE:**

Date entered in inventory:	Level of survey <input type="checkbox"/> reconnaissance <input type="checkbox"/> intensive	Additional research needed? <input type="checkbox"/> yes <input type="checkbox"/> no
National Register Status <input type="checkbox"/> listed <input type="checkbox"/> in listed district Name: <input type="checkbox"/> pending listing <input type="checkbox"/> eligible (individually) <input type="checkbox"/> eligible (district) <input type="checkbox"/> not eligible <input type="checkbox"/> not determined	Other:	



**ARCHITECTURAL/HISTORIC INVENTORY FORM**

SLC-AS-045-0909

Page 2

**ADDITIONAL INFORMATION:**

21. (cont.) History and significance. Expand box as necessary, or add continuation pages.

22. (cont.) Sources of information. Expand box as necessary, or add continuation pages.

40. (cont.) Description of environment and outbuildings. Expand box as necessary, or add continuation pages.

41. (cont.) Further description of important architectural features. Expand box as necessary, or add continuation pages.

Corbelled brick cornice at base of parapet. A group of three windows (replacements) are centered in second story. The three openings on the lower story (two windows and one door) are segmental arched and boarded. A dentil stringcourse separates the first and second stories.



MISSOURI DEPARTMENT OF NATURAL RESOURCES  
STATE HISTORIC PRESERVATION OFFICE, P.O. Box 176, Jefferson City, MO 6510

**ARCHITECTURAL/HISTORIC INVENTORY FORM**

1. Survey No. SLC-AS-045-0910		2. Survey Name: Carondelet	
3. County:		4. Address (Street No.) 7321	Street (name) Pennsylvania Avenue
5. City: St. Louis City	Vicinity: <input type="checkbox"/>	6. UTM:	
8. Historic name (if known):		9. Present/other name (if known):	
10. Ownership: <input type="checkbox"/> Private <input type="checkbox"/> Public		11a. Historic use (if known): multiple dwelling	11b. Current use: multiple dwelling

**HISTORICAL INFORMATION**

12. Construction date:	15. Architect:	18. Previously surveyed? <input type="checkbox"/> Cite survey name in box 22 cont. (page 3)
13. Significant date/period:	16. Builder/contractor:	19. On National Register? <input type="checkbox"/> indiv. <input type="checkbox"/> district Cite nomination name in box 22 cont. (page 3)
14. Area(s) of significance:	17. Original or significant owner:	20. National Register eligible? <input type="checkbox"/> individually eligible <input type="checkbox"/> district potential C <input type="checkbox"/> NC <input type="checkbox"/> <input type="checkbox"/> not eligible <input type="checkbox"/> not determined
21. History and significance on continuation page. <input type="checkbox"/>		22. Sources of information on continuation page. <input type="checkbox"/>

**ARCHITECTURAL INFORMATION**

23. Category of property: <input type="checkbox"/> building(s) <input type="checkbox"/> site <input type="checkbox"/> structure <input type="checkbox"/> object	30. Roof material:	37. Windows: <input type="checkbox"/> historic <input type="checkbox"/> replacement Pane arrangement:
24. Vernacular or property type:	31. Chimney placement:	38. Acreage (rural): Visible from public road? <input type="checkbox"/>
25. Architectural Style: Romanesque	32. Structural system:	39. Changes (describe in box 28 cont.): <input type="checkbox"/> Addition(s) Date(s): <input type="checkbox"/> Altered Date(s): <input type="checkbox"/> Moved Date(s): <input type="checkbox"/> Other Date(s):
26. Plan shape:	33. Ext. wall cladding: brick	Endangered by:
27. Number of stories: 2	34. Foundation material: stone	40. Number of outbuildings (describe in box 40 cont.):
28. Number of bays (1st floor): 2	35. Basement type:	41. Further description of building features and associated resources on continuation page. <input type="checkbox"/>
29. Roof type: flat	36. Front porch type/placement:	

**OTHER**

42. Current owner/address:	43. Form prepared by (name and org.): Landmarks Association of St. Louis	44. Survey date: 2006
		45. Date of revisions:

**FOR SHPO USE:**

Date entered in inventory:	Level of survey <input type="checkbox"/> reconnaissance <input type="checkbox"/> intensive	Additional research needed? <input type="checkbox"/> yes <input type="checkbox"/> no
National Register Status <input type="checkbox"/> listed <input type="checkbox"/> in listed district Name: <input type="checkbox"/> pending listing <input type="checkbox"/> eligible (individually) <input type="checkbox"/> eligible (district) <input type="checkbox"/> not eligible <input type="checkbox"/> not determined	Other:	



**ARCHITECTURAL/HISTORIC INVENTORY FORM**

---

SLC-AS-045-0910

Page 2

**ADDITIONAL INFORMATION:**

21. (cont.) History and significance. Expand box as necessary, or add continuation pages.

22. (cont.) Sources of information. Expand box as necessary, or add continuation pages.

40. (cont.) Description of environment and outbuildings. Expand box as necessary, or add continuation pages.

41. (cont.) Further description of important architectural features. Expand box as necessary, or add continuation pages.

The right-hand bay projects slightly and has a taller parapet - this section contains the round arched entrance bay in the first story and a round arched window in the second. The second bay on each level is a broad round arched opening holding a pair of replacement windows. The cornice is comprised of several layers of brick stringcourses.





MISSOURI DEPARTMENT OF NATURAL RESOURCES  
STATE HISTORIC PRESERVATION OFFICE, P.O. Box 176, Jefferson City, MO 6510

**ARCHITECTURAL/HISTORIC INVENTORY FORM**

1. Survey No. SLC-AS-045-0911		2. Survey Name: Carondelet	
3. County:		4. Address (Street No.) 7322	Street (name) Pennsylvania Avenue
5. City: St. Louis City	Vicinity: <input type="checkbox"/>	6. UTM:	
8. Historic name (if known):		9. Present/other name (if known):	
10. Ownership: <input type="checkbox"/> Private <input type="checkbox"/> Public		11a. Historic use (if known): single dwelling	11b. Current use: single dwelling

**HISTORICAL INFORMATION**

12. Construction date:	15. Architect:	18. Previously surveyed? <input type="checkbox"/> Cite survey name in box 22 cont. (page 3)
13. Significant date/period:	16. Builder/contractor:	19. On National Register? <input type="checkbox"/> indiv. <input type="checkbox"/> district Cite nomination name in box 22 cont. (page 3)
14. Area(s) of significance:	17. Original or significant owner:	20. National Register eligible? <input type="checkbox"/> individually eligible <input type="checkbox"/> district potential C <input type="checkbox"/> NC <input type="checkbox"/> <input type="checkbox"/> not eligible <input type="checkbox"/> not determined
21. History and significance on continuation page. <input type="checkbox"/>		22. Sources of information on continuation page. <input type="checkbox"/>

**ARCHITECTURAL INFORMATION**

23. Category of property: <input type="checkbox"/> building(s) <input type="checkbox"/> site <input type="checkbox"/> structure <input type="checkbox"/> object	30. Roof material:	37. Windows: <input type="checkbox"/> historic <input type="checkbox"/> replacement Pane arrangement:
24. Vernacular or property type:	31. Chimney placement:	38. Acreage (rural): Visible from public road? <input type="checkbox"/>
25. Architectural Style: Italianate	32. Structural system:	39. Changes (describe in box 28 cont.): <input type="checkbox"/> Addition(s) Date(s): <input type="checkbox"/> Altered Date(s): <input type="checkbox"/> Moved Date(s): <input type="checkbox"/> Other Date(s):
26. Plan shape:	33. Ext. wall cladding: brick	Endangered by:
27. Number of stories: 2	34. Foundation material: stone	40. Number of outbuildings (describe in box 40 cont.):
28. Number of bays (1st floor): 3	35. Basement type:	41. Further description of building features and associated resources on continuation page. <input type="checkbox"/>
29. Roof type: flat	36. Front porch type/placement:	

**OTHER**

42. Current owner/address:	43. Form prepared by (name and org.): Landmarks Association of St. Louis	44. Survey date: 2006
		45. Date of revisions:

**FOR SHPO USE:**

Date entered in inventory:	Level of survey <input type="checkbox"/> reconnaissance <input type="checkbox"/> intensive	Additional research needed? <input type="checkbox"/> yes <input type="checkbox"/> no
National Register Status <input type="checkbox"/> listed <input type="checkbox"/> in listed district Name: <input type="checkbox"/> pending listing <input type="checkbox"/> eligible (individually) <input type="checkbox"/> eligible (district) <input type="checkbox"/> not eligible <input type="checkbox"/> not determined	Other:	



**ARCHITECTURAL/HISTORIC INVENTORY FORM**

---

SLC-AS-045-0911

Page 2

**ADDITIONAL INFORMATION:**

21. (cont.) History and significance. Expand box as necessary, or add continuation pages.

22. (cont.) Sources of information. Expand box as necessary, or add continuation pages.

40. (cont.) Description of environment and outbuildings. Expand box as necessary, or add continuation pages.

41. (cont.) Further description of important architectural features. Expand box as necessary, or add continuation pages.

The bracketed cornice is wood. First and second story windows are segmental arched with keystones. The transomed door has a gabled overhang with brackets that is not original.



MISSOURI DEPARTMENT OF NATURAL RESOURCES  
STATE HISTORIC PRESERVATION OFFICE, P.O. Box 176, Jefferson City, MO 6510

**ARCHITECTURAL/HISTORIC INVENTORY FORM**

1. Survey No. SLC-AS-045-0912		2. Survey Name: Carondelet	
3. County:		4. Address (Street No.) 7323	Street (name) Pennsylvania Avenue
5. City: St. Louis City	Vicinity: <input type="checkbox"/>	6. UTM:	
8. Historic name (if known):		9. Present/other name (if known):	
10. Ownership: <input type="checkbox"/> Private <input type="checkbox"/> Public		11a. Historic use (if known): multiple dwelling	11b. Current use: multiple dwelling

**HISTORICAL INFORMATION**

12. Construction date:	15. Architect:	18. Previously surveyed? <input type="checkbox"/> Cite survey name in box 22 cont. (page 3)
13. Significant date/period:	16. Builder/contractor:	19. On National Register? <input type="checkbox"/> indiv. <input type="checkbox"/> district Cite nomination name in box 22 cont. (page 3)
14. Area(s) of significance:	17. Original or significant owner:	20. National Register eligible? <input type="checkbox"/> individually eligible <input type="checkbox"/> district potential C <input type="checkbox"/> NC <input type="checkbox"/> <input type="checkbox"/> not eligible <input type="checkbox"/> not determined
21. History and significance on continuation page. <input type="checkbox"/>		22. Sources of information on continuation page. <input type="checkbox"/>

**ARCHITECTURAL INFORMATION**

23. Category of property: <input type="checkbox"/> building(s) <input type="checkbox"/> site <input type="checkbox"/> structure <input type="checkbox"/> object	30. Roof material: asphalt	37. Windows: <input type="checkbox"/> historic <input type="checkbox"/> replacement Pane arrangement:
24. Vernacular or property type:	31. Chimney placement:	38. Acreage (rural): Visible from public road? <input type="checkbox"/>
25. Architectural Style: Vernacular Classical	32. Structural system:	39. Changes (describe in box 28 cont.): <input type="checkbox"/> Addition(s) Date(s): <input type="checkbox"/> Altered Date(s): <input type="checkbox"/> Moved Date(s): <input type="checkbox"/> Other Date(s):
26. Plan shape:	33. Ext. wall cladding: brick	Endangered by:
27. Number of stories: 2	34. Foundation material: stone	40. Number of outbuildings (describe in box 40 cont.):
28. Number of bays (1st floor): 2	35. Basement type:	41. Further description of building features and associated resources on continuation page. <input type="checkbox"/>
29. Roof type: hipped	36. Front porch type/placement:	

**OTHER**

42. Current owner/address:	43. Form prepared by (name and org.): Landmarks Association of St. Louis	44. Survey date: 2006
		45. Date of revisions:

**FOR SHPO USE:**

Date entered in inventory:	Level of survey <input checked="" type="checkbox"/> reconnaissance <input type="checkbox"/> intensive	Additional research needed? <input type="checkbox"/> yes <input type="checkbox"/> no
National Register Status <input type="checkbox"/> listed <input type="checkbox"/> in listed district Name: <input type="checkbox"/> pending listing <input type="checkbox"/> eligible (individually) <input type="checkbox"/> eligible (district) <input type="checkbox"/> not eligible <input type="checkbox"/> not determined	Other:	



**ARCHITECTURAL/HISTORIC INVENTORY FORM**

SLC-AS-045-0912

Page 2

**ADDITIONAL INFORMATION:**

21. (cont.) History and significance. Expand box as necessary, or add continuation pages.

22. (cont.) Sources of information. Expand box as necessary, or add continuation pages.

40. (cont.) Description of environment and outbuildings. Expand box as necessary, or add continuation pages.

41. (cont.) Further description of important architectural features. Expand box as necessary, or add continuation pages.

The roof is a high-pitched hip with a bracketed cornice at its base. Both facade bays (two windows on each level) are segmental arched. The door is located on the side under a metal awning.



MISSOURI DEPARTMENT OF NATURAL RESOURCES  
STATE HISTORIC PRESERVATION OFFICE, P.O. Box 176, Jefferson City, MO 6510

**ARCHITECTURAL/HISTORIC INVENTORY FORM**

1. Survey No. SLC-AS-045-0913		2. Survey Name: Carondelet	
3. County:		4. Address (Street No.) 7326	Street (name) Pennsylvania Avenue
5. City: St. Louis City	Vicinity: <input type="checkbox"/>	6. UTM:	
7. Township/Range/Section:		8. Historic name (if known):	
9. Present/other name (if known):		10. Ownership: <input type="checkbox"/> Private <input type="checkbox"/> Public	
11a. Historic use (if known): single dwelling		11b. Current use: single dwelling	

**HISTORICAL INFORMATION**

12. Construction date:	15. Architect:	18. Previously surveyed? <input type="checkbox"/> Cite survey name in box 22 cont. (page 3)
13. Significant date/period:	16. Builder/contractor:	19. On National Register? <input type="checkbox"/> indiv. <input type="checkbox"/> district Cite nomination name in box 22 cont. (page 3)
14. Area(s) of significance:	17. Original or significant owner:	20. National Register eligible? <input type="checkbox"/> individually eligible <input type="checkbox"/> district potential C <input type="checkbox"/> NC <input type="checkbox"/> <input type="checkbox"/> not eligible <input type="checkbox"/> not determined
21. History and significance on continuation page. <input type="checkbox"/>		22. Sources of information on continuation page. <input type="checkbox"/>

**ARCHITECTURAL INFORMATION**

23. Category of property: <input type="checkbox"/> building(s) <input type="checkbox"/> site <input type="checkbox"/> structure <input type="checkbox"/> object	30. Roof material: asphalt	37. Windows: <input type="checkbox"/> historic <input type="checkbox"/> replacement Pane arrangement:
24. Vernacular or property type:	31. Chimney placement:	38. Acreage (rural): Visible from public road? <input type="checkbox"/>
25. Architectural Style: Vernacular Classical	32. Structural system:	39. Changes (describe in box 28 cont.): <input type="checkbox"/> Addition(s) Date(s): <input type="checkbox"/> Altered Date(s): <input type="checkbox"/> Moved Date(s): <input type="checkbox"/> Other Date(s):
26. Plan shape:	33. Ext. wall cladding: brick	Endangered by:
27. Number of stories: 1 1/2	34. Foundation material: stone	40. Number of outbuildings (describe in box 40 cont.):
28. Number of bays (1st floor): 2	35. Basement type:	41. Further description of building features and associated resources on continuation page. <input type="checkbox"/>
29. Roof type: side gable	36. Front porch type/placement:	

**OTHER**

42. Current owner/address:	43. Form prepared by (name and org.): Landmarks Association of St. Louis	44. Survey date: 2006
		45. Date of revisions:

**FOR SHPO USE:**

Date entered in inventory:	Level of survey <input type="checkbox"/> reconnaissance <input type="checkbox"/> intensive	Additional research needed? <input type="checkbox"/> yes <input type="checkbox"/> no
National Register Status <input type="checkbox"/> listed <input type="checkbox"/> in listed district Name: <input type="checkbox"/> pending listing <input type="checkbox"/> eligible (individually) <input type="checkbox"/> eligible (district) <input type="checkbox"/> not eligible <input type="checkbox"/> not determined	Other:	



**ADDITIONAL INFORMATION:**

21. (cont.) History and significance. Expand box as necessary, or add continuation pages.

22. (cont.) Sources of information. Expand box as necessary, or add continuation pages.

40. (cont.) Description of environment and outbuildings. Expand box as necessary, or add continuation pages.

41. (cont.) Further description of important architectural features. Expand box as necessary, or add continuation pages.

The shed dormer with two windows extends nearly the full-width of the roof and is historic but likely not original. A single window in the lower story is segmental arched. The transomed door has a metal awning.



MISSOURI DEPARTMENT OF NATURAL RESOURCES  
STATE HISTORIC PRESERVATION OFFICE, P.O. Box 176, Jefferson City, MO 6510

**ARCHITECTURAL/HISTORIC INVENTORY FORM**

1. Survey No. SLC-AS-045-0914		2. Survey Name: Carondelet	
3. County:		4. Address (Street No.) 7327	Street (name) Pennsylvania Avenue
5. City: St. Louis City	Vicinity: <input type="checkbox"/>	6. UTM:	
7. Township/Range/Section:		8. Historic name (if known):	
9. Present/other name (if known):		10. Ownership: <input type="checkbox"/> Private <input type="checkbox"/> Public	
11a. Historic use (if known): multiple dwelling		11b. Current use: multiple dwelling	

**HISTORICAL INFORMATION**

12. Construction date:	15. Architect:	18. Previously surveyed? <input type="checkbox"/> Cite survey name in box 22 cont. (page 3)
13. Significant date/period:	16. Builder/contractor:	19. On National Register? <input type="checkbox"/> indiv. <input type="checkbox"/> district Cite nomination name in box 22 cont. (page 3)
14. Area(s) of significance:	17. Original or significant owner:	20. National Register eligible? <input type="checkbox"/> individually eligible <input type="checkbox"/> district potential C <input type="checkbox"/> NC <input type="checkbox"/> <input type="checkbox"/> not eligible <input type="checkbox"/> not determined
21. History and significance on continuation page. <input type="checkbox"/>		22. Sources of information on continuation page. <input type="checkbox"/>

**ARCHITECTURAL INFORMATION**

23. Category of property: <input type="checkbox"/> building(s) <input type="checkbox"/> site <input type="checkbox"/> structure <input type="checkbox"/> object	30. Roof material: asphalt	37. Windows: <input type="checkbox"/> historic <input type="checkbox"/> replacement Pane arrangement:
24. Vernacular or property type:	31. Chimney placement:	38. Acreage (rural): Visible from public road? <input type="checkbox"/>
25. Architectural Style: Vernacular Classical	32. Structural system:	39. Changes (describe in box 28 cont.): <input type="checkbox"/> Addition(s) Date(s): <input type="checkbox"/> Altered Date(s): <input type="checkbox"/> Moved Date(s): <input type="checkbox"/> Other Date(s):
26. Plan shape:	33. Ext. wall cladding: brick	Endangered by:
27. Number of stories: 2	34. Foundation material: stone	40. Number of outbuildings (describe in box 40 cont.):
28. Number of bays (1st floor): 3	35. Basement type:	41. Further description of building features and associated resources on continuation page. <input type="checkbox"/>
29. Roof type: side gable	36. Front porch type/placement:	

**OTHER**

42. Current owner/address:	43. Form prepared by (name and org.): Landmarks Association of St. Louis	44. Survey date: 2006
		45. Date of revisions:

**FOR SHPO USE:**

Date entered in inventory:	Level of survey <input type="checkbox"/> reconnaissance <input type="checkbox"/> intensive	Additional research needed? <input type="checkbox"/> yes <input type="checkbox"/> no
National Register Status <input type="checkbox"/> listed <input type="checkbox"/> in listed district Name: <input type="checkbox"/> pending listing <input type="checkbox"/> eligible (individually) <input type="checkbox"/> eligible (district) <input type="checkbox"/> not eligible <input type="checkbox"/> not determined	Other:	



**ADDITIONAL INFORMATION:**

21. (cont.) History and significance. Expand box as necessary, or add continuation pages.

22. (cont.) Sources of information. Expand box as necessary, or add continuation pages.

40. (cont.) Description of environment and outbuildings. Expand box as necessary, or add continuation pages.

41. (cont.) Further description of important architectural features. Expand box as necessary, or add continuation pages.

A gabled dormer with a single window is centered in the roof. The cornice has been covered or replaced with some type of siding. All the facade bays (three on each level) are segmental arched.





MISSOURI DEPARTMENT OF NATURAL RESOURCES  
STATE HISTORIC PRESERVATION OFFICE, P.O. Box 176, Jefferson City, MO 6510

ARCHITECTURAL/HISTORIC INVENTORY FORM

1. Survey No. SLC-AS-045-0915		2. Survey Name: Carondelet	
3. County:		4. Address (Street No.) 7328	Street (name) Pennsylvania Avenue
5. City: St. Louis City	Vicinity: <input type="checkbox"/>	6. UTM:	
8. Historic name (if known):		7. Township/Range/Section:	
9. Present/other name (if known):			
10. Ownership: <input type="checkbox"/> Private <input type="checkbox"/> Public		11a. Historic use (if known): single dwelling	11b. Current use: single dwelling

HISTORICAL INFORMATION

12. Construction date:	15. Architect:	18. Previously surveyed? <input type="checkbox"/> Cite survey name in box 22 cont. (page 3)
13. Significant date/period:	16. Builder/contractor:	19. On National Register? <input type="checkbox"/> indiv. <input type="checkbox"/> district Cite nomination name in box 22 cont. (page 3)
14. Area(s) of significance:	17. Original or significant owner:	20. National Register eligible? <input type="checkbox"/> individually eligible <input type="checkbox"/> district potential C <input type="checkbox"/> NC <input type="checkbox"/> <input type="checkbox"/> not eligible <input type="checkbox"/> not determined
21. History and significance on continuation page. <input type="checkbox"/>		22. Sources of information on continuation page. <input type="checkbox"/>

ARCHITECTURAL INFORMATION

23. Category of property: <input type="checkbox"/> building(s) <input type="checkbox"/> site <input type="checkbox"/> structure <input type="checkbox"/> object	30. Roof material:	37. Windows: <input type="checkbox"/> historic <input type="checkbox"/> replacement Pane arrangement:
24. Vernacular or property type:	31. Chimney placement:	38. Acreage (rural): Visible from public road? <input type="checkbox"/>
25. Architectural Style: Shaped Parapet	32. Structural system:	39. Changes (describe in box 28 cont.): <input type="checkbox"/> Addition(s) Date(s): <input type="checkbox"/> Altered Date(s): <input type="checkbox"/> Moved Date(s): <input type="checkbox"/> Other Date(s):
26. Plan shape:	33. Ext. wall cladding: brick	Endangered by:
27. Number of stories: 1	34. Foundation material: stone	
28. Number of bays (1st floor): 1	35. Basement type:	40. Number of outbuildings (describe in box 40 cont.):
29. Roof type: flat	36. Front porch type/placement:	41. Further description of building features and associated resources on continuation page. <input type="checkbox"/>

OTHER

42. Current owner/address:	43. Form prepared by (name and org.): Landmarks Association of St. Louis	44. Survey date: 2006
		45. Date of revisions:

FOR SHPO USE:

Date entered in inventory:	Level of survey <input type="checkbox"/> reconnaissance <input type="checkbox"/> intensive	Additional research needed? <input type="checkbox"/> yes <input type="checkbox"/> no
National Register Status <input type="checkbox"/> listed <input type="checkbox"/> in listed district Name: <input type="checkbox"/> pending listing <input type="checkbox"/> eligible (individually) <input type="checkbox"/> eligible (district) <input type="checkbox"/> not eligible <input type="checkbox"/> not determined	Other:	



**ADDITIONAL INFORMATION:**

21. (cont.) History and significance. Expand box as necessary, or add continuation pages.

22. (cont.) Sources of information. Expand box as necessary, or add continuation pages.

40. (cont.) Description of environment and outbuildings. Expand box as necessary, or add continuation pages.

41. (cont.) Further description of important architectural features. Expand box as necessary, or add continuation pages.

The original facade has been replaced with a fake stone base and a brick veneer top. The single bay holds a pair of windows under an awning. The entrance is on the side under a metal awning. Side windows are segmental arched.



MISSOURI DEPARTMENT OF NATURAL RESOURCES  
STATE HISTORIC PRESERVATION OFFICE, P.O. Box 176, Jefferson City, MO 6510

**ARCHITECTURAL/HISTORIC INVENTORY FORM**

1. Survey No. SLC-AS-045-0916		2. Survey Name: Carondelet	
3. County:		4. Address (Street No.) 7402	Street (name) Pennsylvania Avenue
5. City: St. Louis City	Vicinity: <input type="checkbox"/>	6. UTM:	
8. Historic name (if known):		9. Present/other name (if known):	
10. Ownership: <input type="checkbox"/> Private <input type="checkbox"/> Public		11a. Historic use (if known): single dwelling	11b. Current use: multiple dwelling

**HISTORICAL INFORMATION**

12. Construction date: 1901	15. Architect: Zieglemeyer & Sutter	18. Previously surveyed? <input type="checkbox"/> Cite survey name in box 22 cont. (page 3)
13. Significant date/period:	16. Builder/contractor:	19. On National Register? <input type="checkbox"/> indiv. <input type="checkbox"/> district Cite nomination name in box 22 cont. (page 3)
14. Area(s) of significance:	17. Original or significant owner: Burghart, Mary	20. National Register eligible? <input type="checkbox"/> individually eligible <input type="checkbox"/> district potential C <input type="checkbox"/> NC <input type="checkbox"/> <input type="checkbox"/> not eligible <input type="checkbox"/> not determined
21. History and significance on continuation page. <input type="checkbox"/>		22. Sources of information on continuation page. <input type="checkbox"/>

**ARCHITECTURAL INFORMATION**

23. Category of property: <input type="checkbox"/> building(s) <input type="checkbox"/> site <input type="checkbox"/> structure <input type="checkbox"/> object	30. Roof material: asphalt shingle	37. Windows: <input type="checkbox"/> historic <input type="checkbox"/> replacement Pane arrangement:
24. Vernacular or property type:	31. Chimney placement:	38. Acreage (rural): Visible from public road? <input type="checkbox"/>
25. Architectural Style: Four Square	32. Structural system:	39. Changes (describe in box 28 cont.): <input type="checkbox"/> Addition(s) Date(s): <input type="checkbox"/> Altered Date(s): <input type="checkbox"/> Moved Date(s): <input type="checkbox"/> Other Date(s):
26. Plan shape:	33. Ext. wall cladding: brick	Endangered by:
27. Number of stories: 2	34. Foundation material: stone	40. Number of outbuildings (describe in box 40 cont.):
28. Number of bays (1st floor): 3	35. Basement type:	41. Further description of building features and associated resources on continuation page. <input type="checkbox"/>
29. Roof type: hipped	36. Front porch type/placement:	

**OTHER**

42. Current owner/address:	43. Form prepared by (name and org.): Landmarks Association of St. Louis	44. Survey date: 2006
		45. Date of revisions:

**FOR SHPO USE:**

Date entered in inventory:	Level of survey <input checked="" type="checkbox"/> reconnaissance <input type="checkbox"/> intensive	Additional research needed? <input type="checkbox"/> yes <input type="checkbox"/> no
National Register Status <input type="checkbox"/> listed <input type="checkbox"/> in listed district Name: <input type="checkbox"/> pending listing <input type="checkbox"/> eligible (individually) <input type="checkbox"/> eligible (district) <input type="checkbox"/> not eligible <input type="checkbox"/> not determined	Other:	



**ADDITIONAL INFORMATION:**

- 21. (cont.) History and significance. Expand box as necessary, or add continuation pages.
- 22. (cont.) Sources of information. Expand box as necessary, or add continuation pages.
- 40. (cont.) Description of environment and outbuildings. Expand box as necessary, or add continuation pages.
- 41. (cont.) Further description of important architectural features. Expand box as necessary, or add continuation pages.

Hipped roof with hipped dormer; round arched entrance bay with recessed door.



MISSOURI DEPARTMENT OF NATURAL RESOURCES  
STATE HISTORIC PRESERVATION OFFICE, P.O. Box 176, Jefferson City, MO 6510

**ARCHITECTURAL/HISTORIC INVENTORY FORM**

1. Survey No. SLC-AS-045-0917		2. Survey Name: Carondelet	
3. County:		4. Address (Street No.) 7403	Street (name) Pennsylvania Avenue
5. City: St. Louis City	Vicinity: <input type="checkbox"/>	6. UTM:	
7. Township/Range/Section:		8. Historic name (if known):	
9. Present/other name (if known):		10. Ownership: <input type="checkbox"/> Private <input type="checkbox"/> Public	
11a. Historic use (if known): single dwelling		11b. Current use: single dwelling	

**HISTORICAL INFORMATION**

12. Construction date:	15. Architect:	18. Previously surveyed? <input type="checkbox"/> Cite survey name in box 22 cont. (page 3)
13. Significant date/period:	16. Builder/contractor:	19. On National Register? <input type="checkbox"/> indiv. <input type="checkbox"/> district Cite nomination name in box 22 cont. (page 3)
14. Area(s) of significance:	17. Original or significant owner:	20. National Register eligible? <input type="checkbox"/> individually eligible <input type="checkbox"/> district potential C <input type="checkbox"/> NC <input type="checkbox"/> <input type="checkbox"/> not eligible <input type="checkbox"/> not determined
21. History and significance on continuation page. <input type="checkbox"/>		22. Sources of information on continuation page. <input type="checkbox"/>

**ARCHITECTURAL INFORMATION**

23. Category of property: <input type="checkbox"/> building(s) <input type="checkbox"/> site <input type="checkbox"/> structure <input type="checkbox"/> object	30. Roof material:	37. Windows: <input type="checkbox"/> historic <input type="checkbox"/> replacement Pane arrangement:
24. Vernacular or property type:	31. Chimney placement:	38. Acreage (rural): Visible from public road? <input type="checkbox"/>
25. Architectural Style: vernacular classical	32. Structural system:	39. Changes (describe in box 28 cont.): <input type="checkbox"/> Addition(s) Date(s): <input type="checkbox"/> Altered Date(s): <input type="checkbox"/> Moved Date(s): <input type="checkbox"/> Other Date(s):
26. Plan shape:	33. Ext. wall cladding: brick	Endangered by:
27. Number of stories: 2	34. Foundation material: stone	40. Number of outbuildings (describe in box 40 cont.):
28. Number of bays (1st floor): 3	35. Basement type:	41. Further description of building features and associated resources on continuation page. <input type="checkbox"/>
29. Roof type: flat	36. Front porch type/placement:	

**OTHER**

42. Current owner/address:	43. Form prepared by (name and org.): Landmarks Association of St. Louis	44. Survey date: 2006
		45. Date of revisions:

**FOR SHPO USE:**

Date entered in inventory:	Level of survey <input type="checkbox"/> reconnaissance <input type="checkbox"/> intensive	Additional research needed? <input type="checkbox"/> yes <input type="checkbox"/> no
National Register Status <input type="checkbox"/> listed <input type="checkbox"/> in listed district Name: <input type="checkbox"/> pending listing <input type="checkbox"/> eligible (individually) <input type="checkbox"/> eligible (district) <input type="checkbox"/> not eligible <input type="checkbox"/> not determined	Other:	



**ARCHITECTURAL/HISTORIC INVENTORY FORM**

---

SLC-AS-045-0917

Page 2

**ADDITIONAL INFORMATION:**

21. (cont.) History and significance. Expand box as necessary, or add continuation pages.

22. (cont.) Sources of information. Expand box as necessary, or add continuation pages.

40. (cont.) Description of environment and outbuildings. Expand box as necessary, or add continuation pages.

41. (cont.) Further description of important architectural features. Expand box as necessary, or add continuation pages.

The facade has three bays of segmental arched openings on each level - the windows have stone sills with brackets. The entrance bay has a recessed door.



**ARCHITECTURAL/HISTORIC INVENTORY FORM**

1. Survey No. SLC-AS-045-0918		2. Survey Name: Carondelet	
3. County:		4. Address (Street No.) 7406	Street (name) Pennsylvania Avenue
5. City: St. Louis City	Vicinity: <input type="checkbox"/>	6. UTM:	
8. Historic name (if known):		9. Present/other name (if known):	
10. Ownership: <input type="checkbox"/> Private <input type="checkbox"/> Public		11a. Historic use (if known): single dwelling	11b. Current use: multiple dwelling

**HISTORICAL INFORMATION**

12. Construction date:	15. Architect:	18. Previously surveyed? <input type="checkbox"/> Cite survey name in box 22 cont. (page 3)
13. Significant date/period:	16. Builder/contractor:	19. On National Register? <input type="checkbox"/> indiv. <input type="checkbox"/> district Cite nomination name in box 22 cont. (page 3)
14. Area(s) of significance:	17. Original or significant owner:	20. National Register eligible? <input type="checkbox"/> individually eligible <input type="checkbox"/> district potential C <input type="checkbox"/> NC <input type="checkbox"/> <input type="checkbox"/> not eligible <input type="checkbox"/> not determined
21. History and significance on continuation page. <input type="checkbox"/>		22. Sources of information on continuation page. <input type="checkbox"/>

**ARCHITECTURAL INFORMATION**

23. Category of property: <input type="checkbox"/> building(s) <input type="checkbox"/> site <input type="checkbox"/> structure <input type="checkbox"/> object	30. Roof material: asphalt shingle	37. Windows: <input type="checkbox"/> historic <input type="checkbox"/> replacement Pane arrangement:
24. Vernacular or property type:	31. Chimney placement:	38. Acreage (rural): Visible from public road? <input type="checkbox"/>
25. Architectural Style:	32. Structural system:	39. Changes (describe in box 28 cont.): <input type="checkbox"/> Addition(s) Date(s): <input type="checkbox"/> Altered Date(s): <input type="checkbox"/> Moved Date(s): <input type="checkbox"/> Other Date(s):
26. Plan shape:	33. Ext. wall cladding: frame with siding	Endangered by:
27. Number of stories: 2	34. Foundation material: stone	40. Number of outbuildings (describe in box 40 cont.):
28. Number of bays (1st floor): 2	35. Basement type:	41. Further description of building features and associated resources on continuation page. <input type="checkbox"/>
29. Roof type: front gable	36. Front porch type/placement:	

**OTHER**

42. Current owner/address:	43. Form prepared by (name and org.): Landmarks Association of St. Louis	44. Survey date: 2006
		45. Date of revisions:

**FOR SHPO USE:**

Date entered in inventory:	Level of survey <input type="checkbox"/> reconnaissance <input type="checkbox"/> intensive	Additional research needed? <input type="checkbox"/> yes <input type="checkbox"/> no
National Register Status <input type="checkbox"/> listed <input type="checkbox"/> in listed district Name: <input type="checkbox"/> pending listing <input type="checkbox"/> eligible (individually) <input type="checkbox"/> eligible (district) <input type="checkbox"/> not eligible <input type="checkbox"/> not determined	Other:	



**ARCHITECTURAL/HISTORIC INVENTORY FORM**

SLC-AS-045-0918

Page 2

**ADDITIONAL INFORMATION:**

21. (cont.) History and significance. Expand box as necessary, or add continuation pages.

22. (cont.) Sources of information. Expand box as necessary, or add continuation pages.

40. (cont.) Description of environment and outbuildings. Expand box as necessary, or add continuation pages.

41. (cont.) Further description of important architectural features. Expand box as necessary, or add continuation pages.

Each story has two bays. A hipped porch rests on wrought iron supports. The siding is brick-patterned asphalt.





MISSOURI DEPARTMENT OF NATURAL RESOURCES  
STATE HISTORIC PRESERVATION OFFICE, P.O. Box 176, Jefferson City, MO 6510

**ARCHITECTURAL/HISTORIC INVENTORY FORM**

1. Survey No. SLC-AS-045-0919		2. Survey Name: Carondelet	
3. County:		4. Address (Street No.) 7408	Street (name) Pennsylvania Avenue
5. City: St. Louis City	Vicinity: <input type="checkbox"/>	6. UTM:	
8. Historic name (if known):		9. Present/other name (if known):	
10. Ownership: <input type="checkbox"/> Private <input type="checkbox"/> Public		11a. Historic use (if known): single dwelling	11b. Current use: single dwelling

**HISTORICAL INFORMATION**

12. Construction date:	15. Architect:	18. Previously surveyed? <input type="checkbox"/> Cite survey name in box 22 cont. (page 3)
13. Significant date/period:	16. Builder/contractor:	19. On National Register? <input type="checkbox"/> indiv. <input type="checkbox"/> district Cite nomination name in box 22 cont. (page 3)
14. Area(s) of significance:	17. Original or significant owner:	20. National Register eligible? <input type="checkbox"/> individually eligible <input type="checkbox"/> district potential C <input type="checkbox"/> NC <input type="checkbox"/> <input type="checkbox"/> not eligible <input type="checkbox"/> not determined
21. History and significance on continuation page. <input type="checkbox"/>		22. Sources of information on continuation page. <input type="checkbox"/>

**ARCHITECTURAL INFORMATION**

23. Category of property: <input type="checkbox"/> building(s) <input type="checkbox"/> site <input type="checkbox"/> structure <input type="checkbox"/> object	30. Roof material: asphalt shingle	37. Windows: <input type="checkbox"/> historic <input type="checkbox"/> replacement Pane arrangement:
24. Vernacular or property type:	31. Chimney placement:	38. Acreage (rural): Visible from public road? <input type="checkbox"/>
25. Architectural Style: Vernacular Classical	32. Structural system:	39. Changes (describe in box 28 cont.): <input type="checkbox"/> Addition(s) Date(s): <input type="checkbox"/> Altered Date(s): <input type="checkbox"/> Moved Date(s): <input type="checkbox"/> Other Date(s):
26. Plan shape:	33. Ext. wall cladding: brick (painted)	Endangered by:
27. Number of stories: 2	34. Foundation material: stone	40. Number of outbuildings (describe in box 40 cont.):
28. Number of bays (1st floor): 3	35. Basement type:	41. Further description of building features and associated resources on continuation page. <input type="checkbox"/>
29. Roof type: front gable	36. Front porch type/placement:	

**OTHER**

42. Current owner/address:	43. Form prepared by (name and org.): Landmarks Association of St. Louis	44. Survey date: 2006
		45. Date of revisions:

**FOR SHPO USE:**

Date entered in inventory:	Level of survey <input type="checkbox"/> reconnaissance <input type="checkbox"/> intensive	Additional research needed? <input type="checkbox"/> yes <input type="checkbox"/> no
National Register Status <input type="checkbox"/> listed <input type="checkbox"/> in listed district Name: <input type="checkbox"/> pending listing <input type="checkbox"/> eligible (individually) <input type="checkbox"/> eligible (district) <input type="checkbox"/> not eligible <input type="checkbox"/> not determined	Other:	



**ARCHITECTURAL/HISTORIC INVENTORY FORM**

---

SLC-AS-045-0919

Page 2

**ADDITIONAL INFORMATION:**

21. (cont.) History and significance. Expand box as necessary, or add continuation pages.

22. (cont.) Sources of information. Expand box as necessary, or add continuation pages.

40. (cont.) Description of environment and outbuildings. Expand box as necessary, or add continuation pages.

41. (cont.) Further description of important architectural features. Expand box as necessary, or add continuation pages.

All four facade openings (two in each level) are segmental arched. The entrance bay has a transom. The third facade bay is a secondary door recessed toward the back of the house.



MISSOURI DEPARTMENT OF NATURAL RESOURCES  
STATE HISTORIC PRESERVATION OFFICE, P.O. Box 176, Jefferson City, MO 6510

**ARCHITECTURAL/HISTORIC INVENTORY FORM**

1. Survey No. SLC-AS-045-0920		2. Survey Name: Carondelet	
3. County:		4. Address (Street No.) 7409	Street (name) Pennsylvania Avenue
5. City: St. Louis City	Vicinity: <input type="checkbox"/>	6. UTM:	
8. Historic name (if known):		9. Present/other name (if known):	
10. Ownership: <input type="checkbox"/> Private <input type="checkbox"/> Public		11a. Historic use (if known): multiple dwelling	11b. Current use: multiple dwelling

**HISTORICAL INFORMATION**

12. Construction date:	15. Architect:	18. Previously surveyed? <input type="checkbox"/> Cite survey name in box 22 cont. (page 3)
13. Significant date/period:	16. Builder/contractor:	19. On National Register? <input type="checkbox"/> indiv. <input type="checkbox"/> district Cite nomination name in box 22 cont. (page 3)
14. Area(s) of significance:	17. Original or significant owner:	20. National Register eligible? <input type="checkbox"/> individually eligible <input type="checkbox"/> district potential C <input type="checkbox"/> NC <input type="checkbox"/> <input type="checkbox"/> not eligible <input type="checkbox"/> not determined
21. History and significance on continuation page. <input type="checkbox"/>		22. Sources of information on continuation page. <input type="checkbox"/>

**ARCHITECTURAL INFORMATION**

23. Category of property: <input type="checkbox"/> building(s) <input type="checkbox"/> site <input type="checkbox"/> structure <input type="checkbox"/> object	30. Roof material:	37. Windows: <input type="checkbox"/> historic <input type="checkbox"/> replacement Pane arrangement:
24. Vernacular or property type:	31. Chimney placement:	38. Acreage (rural): Visible from public road? <input type="checkbox"/>
25. Architectural Style: Shaped Parapet	32. Structural system:	39. Changes (describe in box 28 cont.): <input type="checkbox"/> Addition(s) Date(s): <input type="checkbox"/> Altered Date(s): <input type="checkbox"/> Moved Date(s): <input type="checkbox"/> Other Date(s):
26. Plan shape:	33. Ext. wall cladding: brick	Endangered by:
27. Number of stories: 2	34. Foundation material: stone	40. Number of outbuildings (describe in box 40 cont.):
28. Number of bays (1st floor): 3	35. Basement type:	41. Further description of building features and associated resources on continuation page. <input type="checkbox"/>
29. Roof type: flat	36. Front porch type/placement:	

**OTHER**

42. Current owner/address:	43. Form prepared by (name and org.): Landmarks Association of St. Louis	44. Survey date: 2006
		45. Date of revisions:

**FOR SHPO USE:**

Date entered in inventory:	Level of survey <input type="checkbox"/> reconnaissance <input type="checkbox"/> intensive	Additional research needed? <input type="checkbox"/> yes <input type="checkbox"/> no
National Register Status <input type="checkbox"/> listed <input type="checkbox"/> in listed district Name: <input type="checkbox"/> pending listing <input type="checkbox"/> eligible (individually) <input type="checkbox"/> eligible (district) <input type="checkbox"/> not eligible <input type="checkbox"/> not determined	Other:	



**ARCHITECTURAL/HISTORIC INVENTORY FORM**

---

SLC-AS-045-0920

Page 2

**ADDITIONAL INFORMATION:**

21. (cont.) History and significance. Expand box as necessary, or add continuation pages.

22. (cont.) Sources of information. Expand box as necessary, or add continuation pages.

40. (cont.) Description of environment and outbuildings. Expand box as necessary, or add continuation pages.

41. (cont.) Further description of important architectural features. Expand box as necessary, or add continuation pages.

The parapet has a raised center and end blocks and a brick dentilled cornice. The tall, segmental arched openings have light-colored brick arches and sills. The round arched door surround is also light colored brick and has two recessed doors.



**ARCHITECTURAL/HISTORIC INVENTORY FORM**

1. Survey No. SLC-AS-045-0921		2. Survey Name: Carondelet	
3. County:		4. Address (Street No.) 7410	Street (name) Pennsylvania Avenue
5. City: St. Louis City	Vicinity: <input type="checkbox"/>	6. UTM:	
7. Township/Range/Section:		8. Historic name (if known):	
9. Present/other name (if known):		10. Ownership: <input type="checkbox"/> Private <input type="checkbox"/> Public	
11a. Historic use (if known): single dwelling		11b. Current use: single dwelling	

**HISTORICAL INFORMATION**

12. Construction date:	15. Architect:	18. Previously surveyed? <input type="checkbox"/> Cite survey name in box 22 cont. (page 3)
13. Significant date/period:	16. Builder/contractor:	19. On National Register? <input type="checkbox"/> indiv. <input type="checkbox"/> district Cite nomination name in box 22 cont. (page 3)
14. Area(s) of significance:	17. Original or significant owner:	20. National Register eligible? <input type="checkbox"/> individually eligible <input type="checkbox"/> district potential C <input type="checkbox"/> NC <input type="checkbox"/> <input type="checkbox"/> not eligible <input type="checkbox"/> not determined
21. History and significance on continuation page. <input type="checkbox"/>		22. Sources of information on continuation page. <input type="checkbox"/>

**ARCHITECTURAL INFORMATION**

23. Category of property: <input type="checkbox"/> building(s) <input type="checkbox"/> site <input type="checkbox"/> structure <input type="checkbox"/> object	30. Roof material: asphalt shingle	37. Windows: <input type="checkbox"/> historic <input type="checkbox"/> replacement Pane arrangement:
24. Vernacular or property type:	31. Chimney placement:	38. Acreage (rural): Visible from public road? <input type="checkbox"/>
25. Architectural Style: Vernacular Classical	32. Structural system:	39. Changes (describe in box 28 cont.): <input type="checkbox"/> Addition(s) Date(s): <input type="checkbox"/> Altered Date(s): <input type="checkbox"/> Moved Date(s): <input type="checkbox"/> Other Date(s):
26. Plan shape:	33. Ext. wall cladding: frame (with siding)	Endangered by:
27. Number of stories: 2	34. Foundation material: concrete or concrete-covered	40. Number of outbuildings (describe in box 40 cont.):
28. Number of bays (1st floor): 2	35. Basement type:	41. Further description of building features and associated resources on continuation page. <input type="checkbox"/>
29. Roof type: front gable	36. Front porch type/placement:	

**OTHER**

42. Current owner/address:	43. Form prepared by (name and org.): Landmarks Association of St. Louis	44. Survey date: 2006
		45. Date of revisions:

**FOR SHPO USE:**

Date entered in inventory:	Level of survey <input type="checkbox"/> reconnaissance <input type="checkbox"/> intensive	Additional research needed? <input type="checkbox"/> yes <input type="checkbox"/> no
National Register Status <input type="checkbox"/> listed <input type="checkbox"/> in listed district Name: <input type="checkbox"/> pending listing <input type="checkbox"/> eligible (individually) <input type="checkbox"/> eligible (district) <input type="checkbox"/> not eligible <input type="checkbox"/> not determined	Other:	



**ARCHITECTURAL/HISTORIC INVENTORY FORM**

---

SLC-AS-045-0921

Page 2

**ADDITIONAL INFORMATION:**

21. (cont.) History and significance. Expand box as necessary, or add continuation pages.

22. (cont.) Sources of information. Expand box as necessary, or add continuation pages.

40. (cont.) Description of environment and outbuildings. Expand box as necessary, or add continuation pages.

41. (cont.) Further description of important architectural features. Expand box as necessary, or add continuation pages.

The three windows on the facade (two second story, one first) have shutters. A shed porch on wood supports is positioned in front of the entrance bay. The house is located roughly in the middle of the lot so it sits back from the street.



MISSOURI DEPARTMENT OF NATURAL RESOURCES  
STATE HISTORIC PRESERVATION OFFICE, P.O. Box 176, Jefferson City, MO 6510

**ARCHITECTURAL/HISTORIC INVENTORY FORM**

1. Survey No. SLC-AS-045-0922		2. Survey Name: Carondelet	
3. County:		4. Address (Street No.) 7413	Street (name) Pennsylvania Avenue
5. City: St. Louis City	Vicinity: <input type="checkbox"/>	6. UTM:	
7. Township/Range/Section:		8. Historic name (if known):	
9. Present/other name (if known):		10. Ownership: <input type="checkbox"/> Private <input type="checkbox"/> Public	
11a. Historic use (if known): single dwelling		11b. Current use: single dwelling	

**HISTORICAL INFORMATION**

12. Construction date:	15. Architect:	18. Previously surveyed? <input type="checkbox"/> Cite survey name in box 22 cont. (page 3)
13. Significant date/period:	16. Builder/contractor:	19. On National Register? <input type="checkbox"/> indiv. <input type="checkbox"/> district Cite nomination name in box 22 cont. (page 3)
14. Area(s) of significance:	17. Original or significant owner:	20. National Register eligible? <input type="checkbox"/> individually eligible <input type="checkbox"/> district potential C <input type="checkbox"/> NC <input type="checkbox"/> <input type="checkbox"/> not eligible <input type="checkbox"/> not determined
21. History and significance on continuation page. <input type="checkbox"/>		22. Sources of information on continuation page. <input type="checkbox"/>

**ARCHITECTURAL INFORMATION**

23. Category of property: <input type="checkbox"/> building(s) <input type="checkbox"/> site <input type="checkbox"/> structure <input type="checkbox"/> object	30. Roof material:	37. Windows: <input type="checkbox"/> historic <input type="checkbox"/> replacement Pane arrangement:
24. Vernacular or property type:	31. Chimney placement:	38. Acreage (rural): Visible from public road? <input type="checkbox"/>
25. Architectural Style: mansard	32. Structural system:	39. Changes (describe in box 28 cont.): <input type="checkbox"/> Addition(s) Date(s): <input type="checkbox"/> Altered Date(s): <input type="checkbox"/> Moved Date(s): <input type="checkbox"/> Other Date(s):
26. Plan shape:	33. Ext. wall cladding: brick	Endangered by:
27. Number of stories: 1	34. Foundation material: stone	40. Number of outbuildings (describe in box 40 cont.):
28. Number of bays (1st floor): 1	35. Basement type:	41. Further description of building features and associated resources on continuation page. <input type="checkbox"/>
29. Roof type: flat	36. Front porch type/placement:	

**OTHER**

42. Current owner/address:	43. Form prepared by (name and org.): Landmarks Association of St. Louis	44. Survey date: 2006
		45. Date of revisions:

**FOR SHPO USE:**

Date entered in inventory:	Level of survey <input type="checkbox"/> reconnaissance <input type="checkbox"/> intensive	Additional research needed? <input type="checkbox"/> yes <input type="checkbox"/> no
National Register Status <input type="checkbox"/> listed <input type="checkbox"/> in listed district Name: <input type="checkbox"/> pending listing <input type="checkbox"/> eligible (individually) <input type="checkbox"/> eligible (district) <input type="checkbox"/> not eligible <input type="checkbox"/> not determined	Other:	



**ARCHITECTURAL/HISTORIC INVENTORY FORM**

SLC-AS-045-0922

Page 2

**ADDITIONAL INFORMATION:**

21. (cont.) History and significance. Expand box as necessary, or add continuation pages.

22. (cont.) Sources of information. Expand box as necessary, or add continuation pages.

40. (cont.) Description of environment and outbuildings. Expand box as necessary, or add continuation pages.

41. (cont.) Further description of important architectural features. Expand box as necessary, or add continuation pages.

A mansard-type parapet is positioned between brick walls. A brick dentilled cornice is at its base. The single facade bay is an opening with a pair of windows. The door is located on the side under a hipped corner porch.





MISSOURI DEPARTMENT OF NATURAL RESOURCES  
STATE HISTORIC PRESERVATION OFFICE, P.O. Box 176, Jefferson City, MO 6510

ARCHITECTURAL/HISTORIC INVENTORY FORM

1. Survey No. SLC-AS-045-0923		2. Survey Name: Carondelet	
3. County:		4. Address (Street No.) 7416-18	Street (name) Pennsylvania Avenue
5. City: St. Louis City	Vicinity: <input type="checkbox"/>	6. UTM:	
8. Historic name (if known):		9. Present/other name (if known):	
10. Ownership: <input type="checkbox"/> Private <input type="checkbox"/> Public		11a. Historic use (if known): multiple dwelling	11b. Current use: multiple dwelling

HISTORICAL INFORMATION

12. Construction date:	15. Architect:	18. Previously surveyed? <input type="checkbox"/> Cite survey name in box 22 cont. (page 3)
13. Significant date/period:	16. Builder/contractor:	19. On National Register? <input type="checkbox"/> indiv. <input type="checkbox"/> district Cite nomination name in box 22 cont. (page 3)
14. Area(s) of significance:	17. Original or significant owner:	20. National Register eligible? <input type="checkbox"/> individually eligible <input type="checkbox"/> district potential C <input type="checkbox"/> NC <input type="checkbox"/> <input type="checkbox"/> not eligible <input type="checkbox"/> not determined
21. History and significance on continuation page. <input type="checkbox"/>		22. Sources of information on continuation page. <input type="checkbox"/>

ARCHITECTURAL INFORMATION

23. Category of property: <input type="checkbox"/> building(s) <input type="checkbox"/> site <input type="checkbox"/> structure <input type="checkbox"/> object	30. Roof material: asphalt shingle	37. Windows: <input type="checkbox"/> historic <input type="checkbox"/> replacement Pane arrangement:
24. Vernacular or property type:	31. Chimney placement:	38. Acreage (rural): Visible from public road? <input type="checkbox"/>
25. Architectural Style: Vernacular Classical	32. Structural system:	39. Changes (describe in box 28 cont.): <input type="checkbox"/> Addition(s) Date(s): <input type="checkbox"/> Altered Date(s): <input type="checkbox"/> Moved Date(s): <input type="checkbox"/> Other Date(s):
26. Plan shape:	33. Ext. wall cladding: brick	Endangered by:
27. Number of stories: 1 & 2	34. Foundation material: stone	40. Number of outbuildings (describe in box 40 cont.):
28. Number of bays (1st floor): 2	35. Basement type:	41. Further description of building features and associated resources on continuation page. <input type="checkbox"/>
29. Roof type: front gable	36. Front porch type/placement:	

OTHER

42. Current owner/address:	43. Form prepared by (name and org.): Landmarks Association of St. Louis	44. Survey date: 2006
		45. Date of revisions:

FOR SHPO USE:

Date entered in inventory:	Level of survey <input type="checkbox"/> reconnaissance <input type="checkbox"/> intensive	Additional research needed? <input type="checkbox"/> yes <input type="checkbox"/> no
National Register Status <input type="checkbox"/> listed <input type="checkbox"/> in listed district Name: <input type="checkbox"/> pending listing <input type="checkbox"/> eligible (individually) <input type="checkbox"/> eligible (district) <input type="checkbox"/> not eligible <input type="checkbox"/> not determined	Other:	



**ADDITIONAL INFORMATION:**

21. (cont.) History and significance. Expand box as necessary, or add continuation pages.
22. (cont.) Sources of information. Expand box as necessary, or add continuation pages.
40. (cont.) Description of environment and outbuildings. Expand box as necessary, or add continuation pages.
41. (cont.) Further description of important architectural features. Expand box as necessary, or add continuation pages.
- Four bays of windows are located in the second story. The first story has two widely spaced doors that share a metal awning.



MISSOURI DEPARTMENT OF NATURAL RESOURCES  
STATE HISTORIC PRESERVATION OFFICE, P.O. Box 176, Jefferson City, MO 6510

**ARCHITECTURAL/HISTORIC INVENTORY FORM**

1. Survey No. SLC-AS-045-0924		2. Survey Name: Carondelet	
3. County:		4. Address (Street No.) 7417	Street (name) Pennsylvania Avenue
5. City: St. Louis City	Vicinity: <input type="checkbox"/>	6. UTM:	
8. Historic name (if known):		9. Present/other name (if known):	
10. Ownership: <input type="checkbox"/> Private <input type="checkbox"/> Public		11a. Historic use (if known): multiple dwelling	11b. Current use: multiple dwelling

**HISTORICAL INFORMATION**

12. Construction date:	15. Architect:	18. Previously surveyed? <input type="checkbox"/> Cite survey name in box 22 cont. (page 3)
13. Significant date/period:	16. Builder/contractor:	19. On National Register? <input type="checkbox"/> indiv. <input type="checkbox"/> district Cite nomination name in box 22 cont. (page 3)
14. Area(s) of significance:	17. Original or significant owner:	20. National Register eligible? <input type="checkbox"/> individually eligible <input type="checkbox"/> district potential C <input type="checkbox"/> NC <input type="checkbox"/> <input type="checkbox"/> not eligible <input type="checkbox"/> not determined
21. History and significance on continuation page. <input type="checkbox"/>		22. Sources of information on continuation page. <input type="checkbox"/>

**ARCHITECTURAL INFORMATION**

23. Category of property: <input type="checkbox"/> building(s) <input type="checkbox"/> site <input type="checkbox"/> structure <input type="checkbox"/> object	30. Roof material:	37. Windows: <input type="checkbox"/> historic <input type="checkbox"/> replacement Pane arrangement:
24. Vernacular or property type:	31. Chimney placement:	38. Acreage (rural): Visible from public road? <input type="checkbox"/>
25. Architectural Style: mansard	32. Structural system:	39. Changes (describe in box 28 cont.): <input type="checkbox"/> Addition(s) Date(s): <input type="checkbox"/> Altered Date(s): <input type="checkbox"/> Moved Date(s): <input type="checkbox"/> Other Date(s):
26. Plan shape:	33. Ext. wall cladding: brick	Endangered by:
27. Number of stories: 2	34. Foundation material: stone	40. Number of outbuildings (describe in box 40 cont.):
28. Number of bays (1st floor): 1	35. Basement type:	41. Further description of building features and associated resources on continuation page. <input type="checkbox"/>
29. Roof type: flat	36. Front porch type/placement:	

**OTHER**

42. Current owner/address:	43. Form prepared by (name and org.): Landmarks Association of St. Louis	44. Survey date: 2006
		45. Date of revisions:

**FOR SHPO USE:**

Date entered in inventory:	Level of survey <input type="checkbox"/> reconnaissance <input type="checkbox"/> intensive	Additional research needed? <input type="checkbox"/> yes <input type="checkbox"/> no
National Register Status <input type="checkbox"/> listed <input type="checkbox"/> in listed district Name: <input type="checkbox"/> pending listing <input type="checkbox"/> eligible (individually) <input type="checkbox"/> eligible (district) <input type="checkbox"/> not eligible <input type="checkbox"/> not determined	Other:	



**ARCHITECTURAL/HISTORIC INVENTORY FORM**

SLC-AS-045-0924

Page 2

**ADDITIONAL INFORMATION:**

21. (cont.) History and significance. Expand box as necessary, or add continuation pages.

22. (cont.) Sources of information. Expand box as necessary, or add continuation pages.

40. (cont.) Description of environment and outbuildings. Expand box as necessary, or add continuation pages.

41. (cont.) Further description of important architectural features. Expand box as necessary, or add continuation pages.

The house has an asphalt shingle mansard-type parapet with a wood cornice at its base. The facade has a paired window bay on each level. The door is positioned on the side under a metal awning.



MISSOURI DEPARTMENT OF NATURAL RESOURCES  
STATE HISTORIC PRESERVATION OFFICE, P.O. Box 176, Jefferson City, MO 6510

**ARCHITECTURAL/HISTORIC INVENTORY FORM**

1. Survey No. SLC-AS-045-0925		2. Survey Name: Carondelet	
3. County:		4. Address (Street No.) 7421	Street (name) Pennsylvania Avenue
5. City: St. Louis City	Vicinity: <input type="checkbox"/>	6. UTM:	
7. Township/Range/Section:		8. Historic name (if known):	
9. Present/other name (if known):		10. Ownership: <input type="checkbox"/> Private <input type="checkbox"/> Public	
11a. Historic use (if known): multiple dwelling		11b. Current use: multiple dwelling	

**HISTORICAL INFORMATION**

12. Construction date: 1894	15. Architect:	18. Previously surveyed? <input type="checkbox"/> Cite survey name in box 22 cont. (page 3)
13. Significant date/period:	16. Builder/contractor:	19. On National Register? <input type="checkbox"/> indiv. <input type="checkbox"/> district Cite nomination name in box 22 cont. (page 3)
14. Area(s) of significance:	17. Original or significant owner: Jacob Fessenmeyer	20. National Register eligible? <input type="checkbox"/> individually eligible <input type="checkbox"/> district potential C <input type="checkbox"/> NC <input type="checkbox"/> <input type="checkbox"/> not eligible <input type="checkbox"/> not determined
21. History and significance on continuation page. <input type="checkbox"/>		22. Sources of information on continuation page. <input type="checkbox"/>

**ARCHITECTURAL INFORMATION**

23. Category of property: <input type="checkbox"/> building(s) <input type="checkbox"/> site <input type="checkbox"/> structure <input type="checkbox"/> object	30. Roof material:	37. Windows: <input type="checkbox"/> historic <input type="checkbox"/> replacement Pane arrangement:
24. Vernacular or property type:	31. Chimney placement:	38. Acreage (rural): Visible from public road? <input type="checkbox"/>
25. Architectural Style: mansard	32. Structural system:	39. Changes (describe in box 28 cont.): <input type="checkbox"/> Addition(s) Date(s): <input type="checkbox"/> Altered Date(s): <input type="checkbox"/> Moved Date(s): <input type="checkbox"/> Other Date(s):
26. Plan shape:	33. Ext. wall cladding: brick	Endangered by:
27. Number of stories: 1	34. Foundation material: stone	40. Number of outbuildings (describe in box 40 cont.):
28. Number of bays (1st floor): 2	35. Basement type:	41. Further description of building features and associated resources on continuation page. <input type="checkbox"/>
29. Roof type: flat	36. Front porch type/placement:	

**OTHER**

42. Current owner/address:	43. Form prepared by (name and org.): Landmarks Association of St. Louis	44. Survey date: 2006
		45. Date of revisions:

**FOR SHPO USE:**

Date entered in inventory:	Level of survey <input type="checkbox"/> reconnaissance <input type="checkbox"/> intensive	Additional research needed? <input type="checkbox"/> yes <input type="checkbox"/> no
National Register Status <input type="checkbox"/> listed <input type="checkbox"/> in listed district Name: <input type="checkbox"/> pending listing <input type="checkbox"/> eligible (individually) <input type="checkbox"/> eligible (district) <input type="checkbox"/> not eligible <input type="checkbox"/> not determined	Other:	



**ARCHITECTURAL/HISTORIC INVENTORY FORM**

SLC-AS-045-0925

Page 2

**ADDITIONAL INFORMATION:**

21. (cont.) History and significance. Expand box as necessary, or add continuation pages.

22. (cont.) Sources of information. Expand box as necessary, or add continuation pages.

40. (cont.) Description of environment and outbuildings. Expand box as necessary, or add continuation pages.

41. (cont.) Further description of important architectural features. Expand box as necessary, or add continuation pages.

The flat roof has a mansard parapet with a brick cornice at its base. A segmental arched entrance bay contains a recessed door. The segmental arched window bay has a metal awning. A wood ramp accesses the door on the side that stands under a hipped corner porch.



MISSOURI DEPARTMENT OF NATURAL RESOURCES  
STATE HISTORIC PRESERVATION OFFICE, P.O. Box 176, Jefferson City, MO 6510

ARCHITECTURAL/HISTORIC INVENTORY FORM

1. Survey No. SLC-AS-045-0926		2. Survey Name: Carondelet	
3. County:		4. Address (Street No.) 7423	Street (name) Pennsylvania Avenue
5. City: St. Louis City	Vicinity: <input type="checkbox"/>	6. UTM:	
8. Historic name (if known):		9. Present/other name (if known):	
10. Ownership: <input type="checkbox"/> Private <input type="checkbox"/> Public		11a. Historic use (if known): multiple dwelling	11b. Current use: multiple dwelling

HISTORICAL INFORMATION

12. Construction date:	15. Architect:	18. Previously surveyed? <input type="checkbox"/> Cite survey name in box 22 cont. (page 3)
13. Significant date/period:	16. Builder/contractor:	19. On National Register? <input type="checkbox"/> indiv. <input type="checkbox"/> district Cite nomination name in box 22 cont. (page 3)
14. Area(s) of significance:	17. Original or significant owner:	20. National Register eligible? <input type="checkbox"/> individually eligible <input type="checkbox"/> district potential C <input type="checkbox"/> NC <input type="checkbox"/> <input type="checkbox"/> not eligible <input type="checkbox"/> not determined
21. History and significance on continuation page. <input type="checkbox"/>		22. Sources of information on continuation page. <input type="checkbox"/>

ARCHITECTURAL INFORMATION

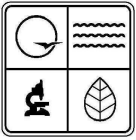
23. Category of property: <input type="checkbox"/> building(s) <input type="checkbox"/> site <input type="checkbox"/> structure <input type="checkbox"/> object	30. Roof material: unknown	37. Windows: <input type="checkbox"/> historic <input type="checkbox"/> replacement Pane arrangement:
24. Vernacular or property type:	31. Chimney placement:	38. Acreage (rural): Visible from public road? <input type="checkbox"/>
25. Architectural Style: mansard	32. Structural system:	39. Changes (describe in box 28 cont.): <input type="checkbox"/> Addition(s) Date(s): <input type="checkbox"/> Altered Date(s): <input type="checkbox"/> Moved Date(s): <input type="checkbox"/> Other Date(s):
26. Plan shape:	33. Ext. wall cladding: brick	Endangered by:
27. Number of stories: 2	34. Foundation material: stone	40. Number of outbuildings (describe in box 40 cont.):
28. Number of bays (1st floor): 2	35. Basement type:	41. Further description of building features and associated resources on continuation page. <input type="checkbox"/>
29. Roof type: flat	36. Front porch type/placement:	

OTHER

42. Current owner/address:	43. Form prepared by (name and org.): Landmarks Association of St. Louis	44. Survey date: 2006
		45. Date of revisions:

FOR SHPO USE:

Date entered in inventory:	Level of survey <input type="checkbox"/> reconnaissance <input type="checkbox"/> intensive	Additional research needed? <input type="checkbox"/> yes <input type="checkbox"/> no
National Register Status <input type="checkbox"/> listed <input type="checkbox"/> in listed district Name: <input type="checkbox"/> pending listing <input type="checkbox"/> eligible (individually) <input type="checkbox"/> eligible (district) <input type="checkbox"/> not eligible <input type="checkbox"/> not determined	Other:	



**ADDITIONAL INFORMATION:**

- 21. (cont.) History and significance. Expand box as necessary, or add continuation pages.
- 22. (cont.) Sources of information. Expand box as necessary, or add continuation pages.
- 40. (cont.) Description of environment and outbuildings. Expand box as necessary, or add continuation pages.
- 41. (cont.) Further description of important architectural features. Expand box as necessary, or add continuation pages.

This is connected to 7327-29 Pennsylvania. The door is located on the side under a plywood cover.





MISSOURI DEPARTMENT OF NATURAL RESOURCES  
STATE HISTORIC PRESERVATION OFFICE, P.O. Box 176, Jefferson City, MO 6510

**ARCHITECTURAL/HISTORIC INVENTORY FORM**

1. Survey No. SLC-AS-045-0927		2. Survey Name: Carondelet	
3. County:		4. Address (Street No.) 7427-29	Street (name) Pennsylvania Avenue
5. City: St. Louis City	Vicinity: <input type="checkbox"/>	6. UTM:	
8. Historic name (if known):		7. Township/Range/Section:	
9. Present/other name (if known):			
10. Ownership: <input type="checkbox"/> Private <input type="checkbox"/> Public		11a. Historic use (if known): multiple dwelling	11b. Current use: multiple dwelling

**HISTORICAL INFORMATION**

12. Construction date: 1888	15. Architect:	18. Previously surveyed? <input type="checkbox"/> Cite survey name in box 22 cont. (page 3)
13. Significant date/period:	16. Builder/contractor:	19. On National Register? <input type="checkbox"/> indiv. <input type="checkbox"/> district Cite nomination name in box 22 cont. (page 3)
14. Area(s) of significance:	17. Original or significant owner: Anton Baumgartner	20. National Register eligible? <input type="checkbox"/> individually eligible <input type="checkbox"/> district potential C <input type="checkbox"/> NC <input type="checkbox"/> <input type="checkbox"/> not eligible <input type="checkbox"/> not determined
21. History and significance on continuation page. <input type="checkbox"/>		22. Sources of information on continuation page. <input type="checkbox"/>

**ARCHITECTURAL INFORMATION**

23. Category of property: <input type="checkbox"/> building(s) <input type="checkbox"/> site <input type="checkbox"/> structure <input type="checkbox"/> object	30. Roof material:	37. Windows: <input type="checkbox"/> historic <input type="checkbox"/> replacement Pane arrangement:
24. Vernacular or property type:	31. Chimney placement:	38. Acreage (rural): Visible from public road? <input type="checkbox"/>
25. Architectural Style: Mansard	32. Structural system:	39. Changes (describe in box 28 cont.): <input type="checkbox"/> Addition(s) Date(s): <input type="checkbox"/> Altered Date(s): <input type="checkbox"/> Moved Date(s): <input type="checkbox"/> Other Date(s):
26. Plan shape:	33. Ext. wall cladding: brick	Endangered by:
27. Number of stories: 2	34. Foundation material: stone	
28. Number of bays (1st floor): 2	35. Basement type:	40. Number of outbuildings (describe in box 40 cont.):
29. Roof type: flat	36. Front porch type/placement:	41. Further description of building features and associated resources on continuation page. <input type="checkbox"/>

**OTHER**

42. Current owner/address:	43. Form prepared by (name and org.): Landmarks Association of St. Louis	44. Survey date: 2006
		45. Date of revisions:

**FOR SHPO USE:**

Date entered in inventory:	Level of survey <input type="checkbox"/> reconnaissance <input type="checkbox"/> intensive	Additional research needed? <input type="checkbox"/> yes <input type="checkbox"/> no
National Register Status <input type="checkbox"/> listed <input type="checkbox"/> in listed district Name: <input type="checkbox"/> pending listing <input type="checkbox"/> eligible (individually) <input type="checkbox"/> eligible (district) <input type="checkbox"/> not eligible <input type="checkbox"/> not determined	Other:	



**ARCHITECTURAL/HISTORIC INVENTORY FORM**

---

SLC-AS-045-0927

Page 2

**ADDITIONAL INFORMATION:**

21. (cont.) History and significance. Expand box as necessary, or add continuation pages.

22. (cont.) Sources of information. Expand box as necessary, or add continuation pages.

40. (cont.) Description of environment and outbuildings. Expand box as necessary, or add continuation pages.

41. (cont.) Further description of important architectural features. Expand box as necessary, or add continuation pages.

Second story is a mansard-type roof with a pair of windows in the center. The two lower story bays are both windows in segmental arched openings. This house is attached to a one-story corner store with a flat-topped parapet. The storefront has been filled with permastone and center door with flanking windows.



MISSOURI DEPARTMENT OF NATURAL RESOURCES  
STATE HISTORIC PRESERVATION OFFICE, P.O. Box 176, Jefferson City, MO 6510

**ARCHITECTURAL/HISTORIC INVENTORY FORM**

1. Survey No. SLC-AS-045-0928		2. Survey Name: Carondelet	
3. County:		4. Address (Street No.) 116-18	Street (name) Quincy
5. City: St. Louis City	Vicinity: <input type="checkbox"/>	6. UTM:	
7. Township/Range/Section:		8. Historic name (if known):	
9. Present/other name (if known):		10. Ownership: <input type="checkbox"/> Private <input type="checkbox"/> Public	
11a. Historic use (if known): multiple dwelling		11b. Current use: multiple dwelling	

**HISTORICAL INFORMATION**

12. Construction date:	15. Architect:	18. Previously surveyed? <input type="checkbox"/> Cite survey name in box 22 cont. (page 3)
13. Significant date/period:	16. Builder/contractor:	19. On National Register? <input type="checkbox"/> indiv. <input type="checkbox"/> district Cite nomination name in box 22 cont. (page 3)
14. Area(s) of significance:	17. Original or significant owner:	20. National Register eligible? <input type="checkbox"/> individually eligible <input type="checkbox"/> district potential C <input type="checkbox"/> NC <input type="checkbox"/> <input type="checkbox"/> not eligible <input type="checkbox"/> not determined
21. History and significance on continuation page. <input type="checkbox"/>		22. Sources of information on continuation page. <input type="checkbox"/>

**ARCHITECTURAL INFORMATION**

23. Category of property: <input type="checkbox"/> building(s) <input type="checkbox"/> site <input type="checkbox"/> structure <input type="checkbox"/> object	30. Roof material:	37. Windows: <input type="checkbox"/> historic <input type="checkbox"/> replacement Pane arrangement:
24. Vernacular or property type:	31. Chimney placement:	38. Acreage (rural): Visible from public road? <input type="checkbox"/>
25. Architectural Style: Shaped Parapet	32. Structural system:	39. Changes (describe in box 28 cont.): <input type="checkbox"/> Addition(s) Date(s): <input type="checkbox"/> Altered Date(s): <input type="checkbox"/> Moved Date(s): <input type="checkbox"/> Other Date(s):
26. Plan shape:	33. Ext. wall cladding: brick (with permastone)	Endangered by:
27. Number of stories: 1	34. Foundation material: stone	40. Number of outbuildings (describe in box 40 cont.):
28. Number of bays (1st floor): 7	35. Basement type:	41. Further description of building features and associated resources on continuation page. <input type="checkbox"/>
29. Roof type: flat	36. Front porch type/placement:	

**OTHER**

42. Current owner/address:	43. Form prepared by (name and org.): Landmarks Association of St. Louis	44. Survey date: 2006
		45. Date of revisions:

**FOR SHPO USE:**

Date entered in inventory:	Level of survey <input type="checkbox"/> reconnaissance <input type="checkbox"/> intensive	Additional research needed? <input type="checkbox"/> yes <input type="checkbox"/> no
National Register Status <input type="checkbox"/> listed <input type="checkbox"/> in listed district Name: <input type="checkbox"/> pending listing <input type="checkbox"/> eligible (individually) <input type="checkbox"/> eligible (district) <input type="checkbox"/> not eligible <input type="checkbox"/> not determined	Other:	



**ADDITIONAL INFORMATION:**

- 21. (cont.) History and significance. Expand box as necessary, or add continuation pages.
- 22. (cont.) Sources of information. Expand box as necessary, or add continuation pages.
- 40. (cont.) Description of environment and outbuildings. Expand box as necessary, or add continuation pages.
- 41. (cont.) Further description of important architectural features. Expand box as necessary, or add continuation pages.

permastone covered and new windows



MISSOURI DEPARTMENT OF NATURAL RESOURCES  
STATE HISTORIC PRESERVATION OFFICE, P.O. Box 176, Jefferson City, MO 6510

**ARCHITECTURAL/HISTORIC INVENTORY FORM**

1. Survey No. SLC-AS-045-0929		2. Survey Name: Carondelet	
3. County:		4. Address (Street No.) 120-22	Street (name) Quincy
5. City: St. Louis City	Vicinity: <input type="checkbox"/>	6. UTM:	
7. Township/Range/Section:		8. Historic name (if known):	
9. Present/other name (if known):		10. Ownership: <input type="checkbox"/> Private <input type="checkbox"/> Public	
11a. Historic use (if known): multiple dwelling		11b. Current use: single dwelling	

**HISTORICAL INFORMATION**

12. Construction date:	15. Architect:	18. Previously surveyed? <input type="checkbox"/> Cite survey name in box 22 cont. (page 3)
13. Significant date/period:	16. Builder/contractor:	19. On National Register? <input type="checkbox"/> indiv. <input type="checkbox"/> district Cite nomination name in box 22 cont. (page 3)
14. Area(s) of significance:	17. Original or significant owner:	20. National Register eligible? <input type="checkbox"/> individually eligible <input type="checkbox"/> district potential C <input type="checkbox"/> NC <input type="checkbox"/> <input type="checkbox"/> not eligible <input type="checkbox"/> not determined
21. History and significance on continuation page. <input type="checkbox"/>		22. Sources of information on continuation page. <input type="checkbox"/>

**ARCHITECTURAL INFORMATION**

23. Category of property: <input type="checkbox"/> building(s) <input type="checkbox"/> site <input type="checkbox"/> structure <input type="checkbox"/> object	30. Roof material: asphalt shingle	37. Windows: <input type="checkbox"/> historic <input type="checkbox"/> replacement Pane arrangement:
24. Vernacular or property type:	31. Chimney placement:	38. Acreage (rural): Visible from public road? <input type="checkbox"/>
25. Architectural Style: Cottage	32. Structural system:	39. Changes (describe in box 28 cont.): <input type="checkbox"/> Addition(s) Date(s): <input type="checkbox"/> Altered Date(s): <input type="checkbox"/> Moved Date(s): <input type="checkbox"/> Other Date(s):
26. Plan shape:	33. Ext. wall cladding: brick	Endangered by:
27. Number of stories: 1	34. Foundation material: stone	40. Number of outbuildings (describe in box 40 cont.):
28. Number of bays (1st floor): 5	35. Basement type:	41. Further description of building features and associated resources on continuation page. <input type="checkbox"/>
29. Roof type: side gable	36. Front porch type/placement:	

**OTHER**

42. Current owner/address:	43. Form prepared by (name and org.): Landmarks Association of St. Louis	44. Survey date: 2006
		45. Date of revisions:

**FOR SHPO USE:**

Date entered in inventory:	Level of survey <input type="checkbox"/> reconnaissance <input type="checkbox"/> intensive	Additional research needed? <input type="checkbox"/> yes <input type="checkbox"/> no
National Register Status <input type="checkbox"/> listed <input type="checkbox"/> in listed district Name: <input type="checkbox"/> pending listing <input type="checkbox"/> eligible (individually) <input type="checkbox"/> eligible (district) <input type="checkbox"/> not eligible <input type="checkbox"/> not determined	Other:	



**ADDITIONAL INFORMATION:**

- 21. (cont.) History and significance. Expand box as necessary, or add continuation pages.
  - 22. (cont.) Sources of information. Expand box as necessary, or add continuation pages.
  - 40. (cont.) Description of environment and outbuildings. Expand box as necessary, or add continuation pages.
  - 41. (cont.) Further description of important architectural features. Expand box as necessary, or add continuation pages.
- Side gable roof has center peak over the entrance bay. Permastone accents the corners of the facade and around the door.



MISSOURI DEPARTMENT OF NATURAL RESOURCES  
STATE HISTORIC PRESERVATION OFFICE, P.O. Box 176, Jefferson City, MO 6510

**ARCHITECTURAL/HISTORIC INVENTORY FORM**

1. Survey No. SLC-AS-045-0930		2. Survey Name: Carondelet	
3. County:		4. Address (Street No.) 215-17	Street (name) Quincy
5. City: St. Louis City	Vicinity: <input type="checkbox"/>	6. UTM:	
7. Township/Range/Section:		8. Historic name (if known):	
9. Present/other name (if known):		10. Ownership: <input type="checkbox"/> Private <input type="checkbox"/> Public	
11a. Historic use (if known): multiple dwelling		11b. Current use: multiple dwelling	

**HISTORICAL INFORMATION**

12. Construction date:	15. Architect:	18. Previously surveyed? <input type="checkbox"/> Cite survey name in box 22 cont. (page 3)
13. Significant date/period:	16. Builder/contractor:	19. On National Register? <input type="checkbox"/> indiv. <input type="checkbox"/> district Cite nomination name in box 22 cont. (page 3)
14. Area(s) of significance:	17. Original or significant owner:	20. National Register eligible? <input type="checkbox"/> individually eligible <input type="checkbox"/> district potential C <input type="checkbox"/> NC <input type="checkbox"/> <input type="checkbox"/> not eligible <input type="checkbox"/> not determined
21. History and significance on continuation page. <input type="checkbox"/>		22. Sources of information on continuation page. <input type="checkbox"/>

**ARCHITECTURAL INFORMATION**

23. Category of property: <input type="checkbox"/> building(s) <input type="checkbox"/> site <input type="checkbox"/> structure <input type="checkbox"/> object	30. Roof material:	37. Windows: <input type="checkbox"/> historic <input type="checkbox"/> replacement Pane arrangement:
24. Vernacular or property type:	31. Chimney placement:	38. Acreage (rural): Visible from public road? <input type="checkbox"/>
25. Architectural Style: Shaped Parapet	32. Structural system:	39. Changes (describe in box 28 cont.): <input type="checkbox"/> Addition(s) Date(s): <input type="checkbox"/> Altered Date(s): <input type="checkbox"/> Moved Date(s): <input type="checkbox"/> Other Date(s):
26. Plan shape:	33. Ext. wall cladding: stone	Endangered by:
27. Number of stories: 2	34. Foundation material: stone	40. Number of outbuildings (describe in box 40 cont.):
28. Number of bays (1st floor): 4	35. Basement type:	41. Further description of building features and associated resources on continuation page. <input type="checkbox"/>
29. Roof type: flat	36. Front porch type/placement:	

**OTHER**

42. Current owner/address:	43. Form prepared by (name and org.): Landmarks Association of St. Louis	44. Survey date: 2006
		45. Date of revisions:

**FOR SHPO USE:**

Date entered in inventory:	Level of survey <input type="checkbox"/> reconnaissance <input type="checkbox"/> intensive	Additional research needed? <input type="checkbox"/> yes <input type="checkbox"/> no
National Register Status <input type="checkbox"/> listed <input type="checkbox"/> in listed district Name: <input type="checkbox"/> pending listing <input type="checkbox"/> eligible (individually) <input type="checkbox"/> eligible (district) <input type="checkbox"/> not eligible <input type="checkbox"/> not determined	Other:	



**ARCHITECTURAL/HISTORIC INVENTORY FORM**

---

SLC-AS-045-0930

Page 2

**ADDITIONAL INFORMATION:**

21. (cont.) History and significance. Expand box as necessary, or add continuation pages.

22. (cont.) Sources of information. Expand box as necessary, or add continuation pages.

40. (cont.) Description of environment and outbuildings. Expand box as necessary, or add continuation pages.

41. (cont.) Further description of important architectural features. Expand box as necessary, or add continuation pages.

The parapet has a raised center. The three second story windows are segmental arched. Two doors are centered in the facade, each under a separate awning.





MISSOURI DEPARTMENT OF NATURAL RESOURCES  
STATE HISTORIC PRESERVATION OFFICE, P.O. Box 176, Jefferson City, MO 6510

**ARCHITECTURAL/HISTORIC INVENTORY FORM**

1. Survey No. SLC-AS-045-0931		2. Survey Name: Carondelet	
3. County:		4. Address (Street No.) 216	Street (name) Quincy
5. City: St. Louis City	Vicinity: <input type="checkbox"/>	6. UTM:	
7. Township/Range/Section:		8. Historic name (if known):	
9. Present/other name (if known):		10. Ownership: <input type="checkbox"/> Private <input type="checkbox"/> Public	
11a. Historic use (if known): multiple dwelling		11b. Current use: multiple dwelling	

**HISTORICAL INFORMATION**

12. Construction date:	15. Architect:	18. Previously surveyed? <input type="checkbox"/> Cite survey name in box 22 cont. (page 3)
13. Significant date/period:	16. Builder/contractor:	19. On National Register? <input type="checkbox"/> indiv. <input type="checkbox"/> district Cite nomination name in box 22 cont. (page 3)
14. Area(s) of significance:	17. Original or significant owner:	20. National Register eligible? <input type="checkbox"/> individually eligible <input type="checkbox"/> district potential C <input type="checkbox"/> NC <input type="checkbox"/> <input type="checkbox"/> not eligible <input type="checkbox"/> not determined
21. History and significance on continuation page. <input type="checkbox"/>		22. Sources of information on continuation page. <input type="checkbox"/>

**ARCHITECTURAL INFORMATION**

23. Category of property: <input type="checkbox"/> building(s) <input type="checkbox"/> site <input type="checkbox"/> structure <input type="checkbox"/> object	30. Roof material: asphalt shingle	37. Windows: <input type="checkbox"/> historic <input type="checkbox"/> replacement Pane arrangement:
24. Vernacular or property type:	31. Chimney placement:	38. Acreage (rural): Visible from public road? <input type="checkbox"/>
25. Architectural Style: Vernacular Classical	32. Structural system:	39. Changes (describe in box 28 cont.): <input type="checkbox"/> Addition(s) Date(s): <input type="checkbox"/> Altered Date(s): <input type="checkbox"/> Moved Date(s): <input type="checkbox"/> Other Date(s):
26. Plan shape:	33. Ext. wall cladding: brick	Endangered by:
27. Number of stories: 2	34. Foundation material: stone	40. Number of outbuildings (describe in box 40 cont.):
28. Number of bays (1st floor): 2	35. Basement type:	41. Further description of building features and associated resources on continuation page. <input type="checkbox"/>
29. Roof type: side gable	36. Front porch type/placement:	

**OTHER**

42. Current owner/address:	43. Form prepared by (name and org.): Landmarks Association of St. Louis	44. Survey date: 2006
		45. Date of revisions:

**FOR SHPO USE:**

Date entered in inventory:	Level of survey <input checked="" type="checkbox"/> reconnaissance <input type="checkbox"/> intensive	Additional research needed? <input type="checkbox"/> yes <input type="checkbox"/> no
National Register Status <input type="checkbox"/> listed <input type="checkbox"/> in listed district Name: <input type="checkbox"/> pending listing <input type="checkbox"/> eligible (individually) <input type="checkbox"/> eligible (district) <input type="checkbox"/> not eligible <input type="checkbox"/> not determined	Other:	



**ARCHITECTURAL/HISTORIC INVENTORY FORM**

---

SLC-AS-045-0931

Page 2

**ADDITIONAL INFORMATION:**

21. (cont.) History and significance. Expand box as necessary, or add continuation pages.

22. (cont.) Sources of information. Expand box as necessary, or add continuation pages.

40. (cont.) Description of environment and outbuildings. Expand box as necessary, or add continuation pages.

41. (cont.) Further description of important architectural features. Expand box as necessary, or add continuation pages.

Dentilled brick cornice across the two-bay facade. Both bays in each level are segmental arched. The entrance bay has a transom.



**ARCHITECTURAL/HISTORIC INVENTORY FORM**

1. Survey No. SLC-AS-045-0932		2. Survey Name: Carondelet	
3. County:		4. Address (Street No.) 308	Street (name) Quincy
5. City: St. Louis City	Vicinity: <input type="checkbox"/>	6. UTM:	
7. Township/Range/Section:		8. Historic name (if known):	
9. Present/other name (if known):		10. Ownership: <input type="checkbox"/> Private <input type="checkbox"/> Public	
11a. Historic use (if known): single dwelling		11b. Current use: single dwelling	

**HISTORICAL INFORMATION**

12. Construction date:	15. Architect:	18. Previously surveyed? <input type="checkbox"/> Cite survey name in box 22 cont. (page 3)
13. Significant date/period:	16. Builder/contractor:	19. On National Register? <input type="checkbox"/> indiv. <input type="checkbox"/> district Cite nomination name in box 22 cont. (page 3)
14. Area(s) of significance:	17. Original or significant owner:	20. National Register eligible? <input type="checkbox"/> individually eligible <input type="checkbox"/> district potential C <input type="checkbox"/> NC <input type="checkbox"/> <input type="checkbox"/> not eligible <input type="checkbox"/> not determined
21. History and significance on continuation page. <input type="checkbox"/>		22. Sources of information on continuation page. <input type="checkbox"/>

**ARCHITECTURAL INFORMATION**

23. Category of property: <input type="checkbox"/> building(s) <input type="checkbox"/> site <input type="checkbox"/> structure <input type="checkbox"/> object	30. Roof material: asphalt shingle	37. Windows: <input type="checkbox"/> historic <input type="checkbox"/> replacement Pane arrangement:
24. Vernacular or property type:	31. Chimney placement:	38. Acreage (rural): Visible from public road? <input type="checkbox"/>
25. Architectural Style: Vernacular Classical	32. Structural system:	39. Changes (describe in box 28 cont.): <input type="checkbox"/> Addition(s) Date(s): <input type="checkbox"/> Altered Date(s): <input type="checkbox"/> Moved Date(s): <input type="checkbox"/> Other Date(s):
26. Plan shape:	33. Ext. wall cladding: frame (with siding)	Endangered by:
27. Number of stories: 1	34. Foundation material: stone	40. Number of outbuildings (describe in box 40 cont.):
28. Number of bays (1st floor): 4	35. Basement type:	41. Further description of building features and associated resources on continuation page. <input type="checkbox"/>
29. Roof type: side gable	36. Front porch type/placement:	

**OTHER**

42. Current owner/address:	43. Form prepared by (name and org.): Landmarks Association of St. Louis	44. Survey date: 2006
		45. Date of revisions:

**FOR SHPO USE:**

Date entered in inventory:	Level of survey <input type="checkbox"/> reconnaissance <input type="checkbox"/> intensive	Additional research needed? <input type="checkbox"/> yes <input type="checkbox"/> no
National Register Status <input type="checkbox"/> listed <input type="checkbox"/> in listed district Name: <input type="checkbox"/> pending listing <input type="checkbox"/> eligible (individually) <input type="checkbox"/> eligible (district) <input type="checkbox"/> not eligible <input type="checkbox"/> not determined	Other:	



**ADDITIONAL INFORMATION:**

- 21. (cont.) History and significance. Expand box as necessary, or add continuation pages.
- 22. (cont.) Sources of information. Expand box as necessary, or add continuation pages.
- 40. (cont.) Description of environment and outbuildings. Expand box as necessary, or add continuation pages.
- 41. (cont.) Further description of important architectural features. Expand box as necessary, or add continuation pages.

The four-bay facade has an off-center door under a gabled overhang and three windows.



MISSOURI DEPARTMENT OF NATURAL RESOURCES  
STATE HISTORIC PRESERVATION OFFICE, P.O. Box 176, Jefferson City, MO 6510

**ARCHITECTURAL/HISTORIC INVENTORY FORM**

1. Survey No. SLC-AS-045-0933		2. Survey Name: Carondelet	
3. County:		4. Address (Street No.) 309-13	Street (name) Quincy
5. City: St. Louis City	Vicinity: <input type="checkbox"/>	6. UTM:	
8. Historic name (if known):		7. Township/Range/Section:	
9. Present/other name (if known):			
10. Ownership: <input type="checkbox"/> Private <input type="checkbox"/> Public		11a. Historic use (if known): multiple dwelling	11b. Current use: multiple dwelling

**HISTORICAL INFORMATION**

12. Construction date: 1891	15. Architect:	18. Previously surveyed? <input type="checkbox"/> Cite survey name in box 22 cont. (page 3)
13. Significant date/period:	16. Builder/contractor:	19. On National Register? <input type="checkbox"/> indiv. <input type="checkbox"/> district Cite nomination name in box 22 cont. (page 3)
14. Area(s) of significance:	17. Original or significant owner: Ibers, Geo.	20. National Register eligible? <input type="checkbox"/> individually eligible <input type="checkbox"/> district potential C <input type="checkbox"/> NC <input type="checkbox"/> <input type="checkbox"/> not eligible <input type="checkbox"/> not determined
21. History and significance on continuation page. <input type="checkbox"/>		22. Sources of information on continuation page. <input type="checkbox"/>

**ARCHITECTURAL INFORMATION**

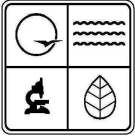
23. Category of property: <input type="checkbox"/> building(s) <input type="checkbox"/> site <input type="checkbox"/> structure <input type="checkbox"/> object	30. Roof material:	37. Windows: <input type="checkbox"/> historic <input type="checkbox"/> replacement Pane arrangement:
24. Vernacular or property type:	31. Chimney placement:	38. Acreage (rural): Visible from public road? <input type="checkbox"/>
25. Architectural Style: Shaped Parapet	32. Structural system:	39. Changes (describe in box 28 cont.): <input type="checkbox"/> Addition(s) Date(s): <input type="checkbox"/> Altered Date(s): <input type="checkbox"/> Moved Date(s): <input type="checkbox"/> Other Date(s):
26. Plan shape:	33. Ext. wall cladding: brick	Endangered by:
27. Number of stories: 2	34. Foundation material: stone	
28. Number of bays (1st floor): 6	35. Basement type:	40. Number of outbuildings (describe in box 40 cont.):
29. Roof type: flat	36. Front porch type/placement:	41. Further description of building features and associated resources on continuation page. <input type="checkbox"/>

**OTHER**

42. Current owner/address:	43. Form prepared by (name and org.): Landmarks Association of St. Louis	44. Survey date: 2006
		45. Date of revisions:

**FOR SHPO USE:**

Date entered in inventory:	Level of survey <input type="checkbox"/> reconnaissance <input type="checkbox"/> intensive	Additional research needed? <input type="checkbox"/> yes <input type="checkbox"/> no
National Register Status <input type="checkbox"/> listed <input type="checkbox"/> in listed district Name: <input type="checkbox"/> pending listing <input type="checkbox"/> eligible (individually) <input type="checkbox"/> eligible (district) <input type="checkbox"/> not eligible <input type="checkbox"/> not determined	Other:	



**ARCHITECTURAL/HISTORIC INVENTORY FORM**

---

SLC-AS-045-0933

Page 2

**ADDITIONAL INFORMATION:**

21. (cont.) History and significance. Expand box as necessary, or add continuation pages.

22. (cont.) Sources of information. Expand box as necessary, or add continuation pages.

40. (cont.) Description of environment and outbuildings. Expand box as necessary, or add continuation pages.

41. (cont.) Further description of important architectural features. Expand box as necessary, or add continuation pages.

This building may have been had a first story store at one time oriented toward Minnesota Ave. The facade facing Minnesota has a shapped parapet and molded brick outlining the tops of the segmental arched windows. The lower story has a single paired window bay. The Quincy facade has two entrances under gabled overhangs and four pairs of windows. The second story windows are segmental arched.



MISSOURI DEPARTMENT OF NATURAL RESOURCES  
STATE HISTORIC PRESERVATION OFFICE, P.O. Box 176, Jefferson City, MO 6510

**ARCHITECTURAL/HISTORIC INVENTORY FORM**

1. Survey No. SLC-AS-045-0934		2. Survey Name: Carondelet	
3. County:		4. Address (Street No.) 116-18	Street (name) Robert
5. City: St. Louis City	Vicinity: <input type="checkbox"/>	6. UTM:	
7. Township/Range/Section:		8. Historic name (if known):	
9. Present/other name (if known):		10. Ownership: <input type="checkbox"/> Private <input type="checkbox"/> Public	
11a. Historic use (if known): factory		11b. Current use: vacant?	

**HISTORICAL INFORMATION**

12. Construction date: 1909	15. Architect: Erdbuegger & Beumer	18. Previously surveyed? <input type="checkbox"/> Cite survey name in box 22 cont. (page 3)
13. Significant date/period:	16. Builder/contractor:	19. On National Register? <input type="checkbox"/> indiv. <input type="checkbox"/> district Cite nomination name in box 22 cont. (page 3)
14. Area(s) of significance:	17. Original or significant owner: Carondelet Auto Co.	20. National Register eligible? <input type="checkbox"/> individually eligible <input type="checkbox"/> district potential C <input type="checkbox"/> NC <input type="checkbox"/> <input type="checkbox"/> not eligible <input type="checkbox"/> not determined
21. History and significance on continuation page. <input type="checkbox"/>		22. Sources of information on continuation page. <input type="checkbox"/>

**ARCHITECTURAL INFORMATION**

23. Category of property: <input type="checkbox"/> building(s) <input type="checkbox"/> site <input type="checkbox"/> structure <input type="checkbox"/> object	30. Roof material:	37. Windows: <input type="checkbox"/> historic <input type="checkbox"/> replacement Pane arrangement:
24. Vernacular or property type:	31. Chimney placement:	38. Acreage (rural): Visible from public road? <input type="checkbox"/>
25. Architectural Style: Shaped Parapet	32. Structural system:	39. Changes (describe in box 28 cont.): <input type="checkbox"/> Addition(s) Date(s): <input type="checkbox"/> Altered Date(s): <input type="checkbox"/> Moved Date(s): <input type="checkbox"/> Other Date(s):
26. Plan shape:	33. Ext. wall cladding: brick	Endangered by:
27. Number of stories: 1	34. Foundation material: stone	40. Number of outbuildings (describe in box 40 cont.):
28. Number of bays (1st floor): 3	35. Basement type:	41. Further description of building features and associated resources on continuation page. <input type="checkbox"/>
29. Roof type: flat	36. Front porch type/placement:	

**OTHER**

42. Current owner/address:	43. Form prepared by (name and org.): Landmarks Association of St. Louis	44. Survey date: 2006
		45. Date of revisions:

**FOR SHPO USE:**

Date entered in inventory:	Level of survey <input type="checkbox"/> reconnaissance <input type="checkbox"/> intensive	Additional research needed? <input type="checkbox"/> yes <input type="checkbox"/> no
National Register Status <input type="checkbox"/> listed <input type="checkbox"/> in listed district Name: <input type="checkbox"/> pending listing <input type="checkbox"/> eligible (individually) <input type="checkbox"/> eligible (district) <input type="checkbox"/> not eligible <input type="checkbox"/> not determined	Other:	



**ARCHITECTURAL/HISTORIC INVENTORY FORM**

---

SLC-AS-045-0934

Page 2

**ADDITIONAL INFORMATION:**

21. (cont.) History and significance. Expand box as necessary, or add continuation pages.

22. (cont.) Sources of information. Expand box as necessary, or add continuation pages.

40. (cont.) Description of environment and outbuildings. Expand box as necessary, or add continuation pages.

41. (cont.) Further description of important architectural features. Expand box as necessary, or add continuation pages.

Parapet has a raised center and a plain cornice. Pilasters with brick capitals divide the three tall bays. A recessed door is located in the center.





**ARCHITECTURAL/HISTORIC INVENTORY FORM**

1. Survey No. SLC-AS-045-0935		2. Survey Name: Carondelet	
3. County:		4. Address (Street No.) 117	Street (name) Robert
5. City: St. Louis City	Vicinity: <input type="checkbox"/>	6. UTM:	
8. Historic name (if known):		9. Present/other name (if known):	
10. Ownership: <input type="checkbox"/> Private <input type="checkbox"/> Public		11a. Historic use (if known): multiple dwelling	11b. Current use: multiple dwelling

**HISTORICAL INFORMATION**

12. Construction date:	15. Architect:	18. Previously surveyed? <input type="checkbox"/> Cite survey name in box 22 cont. (page 3)
13. Significant date/period:	16. Builder/contractor:	19. On National Register? <input type="checkbox"/> indiv. <input type="checkbox"/> district Cite nomination name in box 22 cont. (page 3)
14. Area(s) of significance:	17. Original or significant owner:	20. National Register eligible? <input type="checkbox"/> individually eligible <input type="checkbox"/> district potential C <input type="checkbox"/> NC <input type="checkbox"/> <input type="checkbox"/> not eligible <input type="checkbox"/> not determined
21. History and significance on continuation page. <input type="checkbox"/>		22. Sources of information on continuation page. <input type="checkbox"/>

**ARCHITECTURAL INFORMATION**

23. Category of property: <input type="checkbox"/> building(s) <input type="checkbox"/> site <input type="checkbox"/> structure <input type="checkbox"/> object	30. Roof material: asphalt shingle	37. Windows: <input type="checkbox"/> historic <input type="checkbox"/> replacement Pane arrangement:
24. Vernacular or property type:	31. Chimney placement:	38. Acreage (rural): Visible from public road? <input type="checkbox"/>
25. Architectural Style: Vernacular Classical	32. Structural system:	39. Changes (describe in box 28 cont.): <input type="checkbox"/> Addition(s) Date(s): <input type="checkbox"/> Altered Date(s): <input type="checkbox"/> Moved Date(s): <input type="checkbox"/> Other Date(s):
26. Plan shape:	33. Ext. wall cladding: frame (with siding)	Endangered by:
27. Number of stories: 2	34. Foundation material: stone	40. Number of outbuildings (describe in box 40 cont.):
28. Number of bays (1st floor): 2	35. Basement type:	41. Further description of building features and associated resources on continuation page. <input type="checkbox"/>
29. Roof type: front gable	36. Front porch type/placement:	

**OTHER**

42. Current owner/address:	43. Form prepared by (name and org.): Landmarks Association of St. Louis	44. Survey date: 2006
		45. Date of revisions:

**FOR SHPO USE:**

Date entered in inventory:	Level of survey <input checked="" type="checkbox"/> reconnaissance <input type="checkbox"/> intensive	Additional research needed? <input type="checkbox"/> yes <input type="checkbox"/> no
National Register Status <input type="checkbox"/> listed <input type="checkbox"/> in listed district Name: <input type="checkbox"/> pending listing <input type="checkbox"/> eligible (individually) <input type="checkbox"/> eligible (district) <input type="checkbox"/> not eligible <input type="checkbox"/> not determined	Other:	



**ADDITIONAL INFORMATION:**

21. (cont.) History and significance. Expand box as necessary, or add continuation pages.
22. (cont.) Sources of information. Expand box as necessary, or add continuation pages.
40. (cont.) Description of environment and outbuildings. Expand box as necessary, or add continuation pages.
41. (cont.) Further description of important architectural features. Expand box as necessary, or add continuation pages.
- two bays in each level - those on first floor have metal awnings. The door is on the side.



MISSOURI DEPARTMENT OF NATURAL RESOURCES  
STATE HISTORIC PRESERVATION OFFICE, P.O. Box 176, Jefferson City, MO 6510

ARCHITECTURAL/HISTORIC INVENTORY FORM

1. Survey No. SLC-AS-045-0936		2. Survey Name: Carondelet	
3. County:		4. Address (Street No.) 216	Street (name) Robert
5. City: St. Louis City	Vicinity: <input type="checkbox"/>	6. UTM:	
7. Township/Range/Section:		8. Historic name (if known):	
9. Present/other name (if known):		10. Ownership: <input type="checkbox"/> Private <input type="checkbox"/> Public	
11a. Historic use (if known): patrol station		11b. Current use: dwelling/garage	

HISTORICAL INFORMATION

12. Construction date: 1902	15. Architect: Ziegelmeyer & Sutter	18. Previously surveyed? <input type="checkbox"/> Cite survey name in box 22 cont. (page 3)
13. Significant date/period:	16. Builder/contractor:	19. On National Register? <input type="checkbox"/> indiv. <input type="checkbox"/> district Cite nomination name in box 22 cont. (page 3)
14. Area(s) of significance:	17. Original or significant owner: City of St. Louis	20. National Register eligible? <input type="checkbox"/> individually eligible <input type="checkbox"/> district potential C <input type="checkbox"/> NC <input type="checkbox"/> <input type="checkbox"/> not eligible <input type="checkbox"/> not determined
21. History and significance on continuation page. <input type="checkbox"/>		22. Sources of information on continuation page. <input type="checkbox"/>

ARCHITECTURAL INFORMATION

23. Category of property: <input type="checkbox"/> building(s) <input type="checkbox"/> site <input type="checkbox"/> structure <input type="checkbox"/> object	30. Roof material:	37. Windows: <input type="checkbox"/> historic <input type="checkbox"/> replacement Pane arrangement:
24. Vernacular or property type:	31. Chimney placement:	38. Acreage (rural): Visible from public road? <input type="checkbox"/>
25. Architectural Style: Romanesque	32. Structural system:	39. Changes (describe in box 28 cont.): <input type="checkbox"/> Addition(s) Date(s): <input type="checkbox"/> Altered Date(s): <input type="checkbox"/> Moved Date(s): <input type="checkbox"/> Other Date(s):
26. Plan shape:	33. Ext. wall cladding: brick	Endangered by:
27. Number of stories: 2	34. Foundation material: stone	40. Number of outbuildings (describe in box 40 cont.):
28. Number of bays (1st floor): 3	35. Basement type:	41. Further description of building features and associated resources on continuation page. <input type="checkbox"/>
29. Roof type: flat	36. Front porch type/placement:	

OTHER

42. Current owner/address:	43. Form prepared by (name and org.): Landmarks Association of St. Louis	44. Survey date: 2006
		45. Date of revisions:

FOR SHPO USE:

Date entered in inventory:	Level of survey <input type="checkbox"/> reconnaissance <input type="checkbox"/> intensive	Additional research needed? <input type="checkbox"/> yes <input type="checkbox"/> no
National Register Status <input type="checkbox"/> listed <input type="checkbox"/> in listed district Name: <input type="checkbox"/> pending listing <input type="checkbox"/> eligible (individually) <input type="checkbox"/> eligible (district) <input type="checkbox"/> not eligible <input type="checkbox"/> not determined	Other:	



**ARCHITECTURAL/HISTORIC INVENTORY FORM**

---

SLC-AS-045-0936

Page 2

**ADDITIONAL INFORMATION:**

21. (cont.) History and significance. Expand box as necessary, or add continuation pages.

22. (cont.) Sources of information. Expand box as necessary, or add continuation pages.

40. (cont.) Description of environment and outbuildings. Expand box as necessary, or add continuation pages.

41. (cont.) Further description of important architectural features. Expand box as necessary, or add continuation pages.

A round-arched bay dominates the facade. It is topped by a horse-head ornament and flanked by single windows (boarded). The parapet is flat-topped and has bold corners that join it to the main wall. The Sanborn map (1938) shows an L-shaped building but the back of the L is faced with newer brick and has replacement windows. A wood shingle parapet over a two story porch fills the intersection of the two wings.



MISSOURI DEPARTMENT OF NATURAL RESOURCES  
STATE HISTORIC PRESERVATION OFFICE, P.O. Box 176, Jefferson City, MO 6510

ARCHITECTURAL/HISTORIC INVENTORY FORM

1. Survey No. SLC-AS-045-0937		2. Survey Name: Carondelet	
3. County:		4. Address (Street No.) 217-19	Street (name) Robert
5. City: St. Louis City	Vicinity: <input type="checkbox"/>	6. UTM:	
8. Historic name (if known):		7. Township/Range/Section:	
9. Present/other name (if known):			
10. Ownership: <input type="checkbox"/> Private <input type="checkbox"/> Public		11a. Historic use (if known): multiple dwelling	11b. Current use: multiple dwelling

HISTORICAL INFORMATION

12. Construction date:	15. Architect:	18. Previously surveyed? <input type="checkbox"/> Cite survey name in box 22 cont. (page 3)
13. Significant date/period:	16. Builder/contractor:	19. On National Register? <input type="checkbox"/> indiv. <input type="checkbox"/> district Cite nomination name in box 22 cont. (page 3)
14. Area(s) of significance:	17. Original or significant owner:	20. National Register eligible? <input type="checkbox"/> individually eligible <input type="checkbox"/> district potential C <input type="checkbox"/> NC <input type="checkbox"/> <input type="checkbox"/> not eligible <input type="checkbox"/> not determined
21. History and significance on continuation page. <input type="checkbox"/>		22. Sources of information on continuation page. <input type="checkbox"/>

ARCHITECTURAL INFORMATION

23. Category of property: <input type="checkbox"/> building(s) <input type="checkbox"/> site <input type="checkbox"/> structure <input type="checkbox"/> object	30. Roof material: asphalt shingle	37. Windows: <input type="checkbox"/> historic <input type="checkbox"/> replacement Pane arrangement:
24. Vernacular or property type:	31. Chimney placement:	38. Acreage (rural): Visible from public road? <input type="checkbox"/>
25. Architectural Style: Vernacular Classical	32. Structural system:	39. Changes (describe in box 28 cont.): <input type="checkbox"/> Addition(s) Date(s): <input type="checkbox"/> Altered Date(s): <input type="checkbox"/> Moved Date(s): <input type="checkbox"/> Other Date(s):
26. Plan shape:	33. Ext. wall cladding: brick	Endangered by:
27. Number of stories: 2	34. Foundation material: stone	
28. Number of bays (1st floor): 6	35. Basement type:	40. Number of outbuildings (describe in box 40 cont.):
29. Roof type: side gable	36. Front porch type/placement:	41. Further description of building features and associated resources on continuation page. <input type="checkbox"/>

OTHER

42. Current owner/address:	43. Form prepared by (name and org.): Landmarks Association of St. Louis	44. Survey date: 2006
		45. Date of revisions:

FOR SHPO USE:

Date entered in inventory:	Level of survey <input type="checkbox"/> reconnaissance <input type="checkbox"/> intensive	Additional research needed? <input type="checkbox"/> yes <input type="checkbox"/> no
National Register Status <input type="checkbox"/> listed <input type="checkbox"/> in listed district Name: <input type="checkbox"/> pending listing <input type="checkbox"/> eligible (individually) <input type="checkbox"/> eligible (district) <input type="checkbox"/> not eligible <input type="checkbox"/> not determined	Other:	



**ARCHITECTURAL/HISTORIC INVENTORY FORM**

---

SLC-AS-045-0937

Page 2

**ADDITIONAL INFORMATION:**

21. (cont.) History and significance. Expand box as necessary, or add continuation pages.

22. (cont.) Sources of information. Expand box as necessary, or add continuation pages.

40. (cont.) Description of environment and outbuildings. Expand box as necessary, or add continuation pages.

41. (cont.) Further description of important architectural features. Expand box as necessary, or add continuation pages.

Two round arched entrance bays are centered on the facade. A balcony is centered in the second story. All facade window bays and the balcony doors are segmental arched with shaped lintels. A shed dormer is centered in the roof.



MISSOURI DEPARTMENT OF NATURAL RESOURCES  
STATE HISTORIC PRESERVATION OFFICE, P.O. Box 176, Jefferson City, MO 6510

**ARCHITECTURAL/HISTORIC INVENTORY FORM**

1. Survey No. SLC-AS-045-0938		2. Survey Name: Carondelet	
3. County:		4. Address (Street No.) 221-23	Street (name) Robert
5. City: St. Louis City	Vicinity: <input type="checkbox"/>	6. UTM:	
7. Township/Range/Section:		8. Historic name (if known):	
9. Present/other name (if known):		10. Ownership: <input type="checkbox"/> Private <input type="checkbox"/> Public	
11a. Historic use (if known): multiple dwelling		11b. Current use: multiple dwelling	

**HISTORICAL INFORMATION**

12. Construction date:	15. Architect:	18. Previously surveyed? <input type="checkbox"/> Cite survey name in box 22 cont. (page 3)
13. Significant date/period:	16. Builder/contractor:	19. On National Register? <input type="checkbox"/> indiv. <input type="checkbox"/> district Cite nomination name in box 22 cont. (page 3)
14. Area(s) of significance:	17. Original or significant owner:	20. National Register eligible? <input type="checkbox"/> individually eligible <input type="checkbox"/> district potential C <input type="checkbox"/> NC <input type="checkbox"/> <input type="checkbox"/> not eligible <input type="checkbox"/> not determined
21. History and significance on continuation page. <input type="checkbox"/>		22. Sources of information on continuation page. <input type="checkbox"/>

**ARCHITECTURAL INFORMATION**

23. Category of property: <input type="checkbox"/> building(s) <input type="checkbox"/> site <input type="checkbox"/> structure <input type="checkbox"/> object	30. Roof material: asphalt shingle	37. Windows: <input type="checkbox"/> historic <input type="checkbox"/> replacement Pane arrangement:
24. Vernacular or property type:	31. Chimney placement:	38. Acreage (rural): Visible from public road? <input type="checkbox"/>
25. Architectural Style: Vernacular Classical	32. Structural system:	39. Changes (describe in box 28 cont.): <input type="checkbox"/> Addition(s) Date(s): <input type="checkbox"/> Altered Date(s): <input type="checkbox"/> Moved Date(s): <input type="checkbox"/> Other Date(s):
26. Plan shape:	33. Ext. wall cladding: frame with siding	Endangered by:
27. Number of stories: 1	34. Foundation material: concrete (originally frame)	40. Number of outbuildings (describe in box 40 cont.):
28. Number of bays (1st floor): 5	35. Basement type:	41. Further description of building features and associated resources on continuation page. <input type="checkbox"/>
29. Roof type: side gable	36. Front porch type/placement:	

**OTHER**

42. Current owner/address:	43. Form prepared by (name and org.): Landmarks Association of St. Louis	44. Survey date: 2006
		45. Date of revisions:

**FOR SHPO USE:**

Date entered in inventory:	Level of survey <input type="checkbox"/> reconnaissance <input type="checkbox"/> intensive	Additional research needed? <input type="checkbox"/> yes <input type="checkbox"/> no
National Register Status <input type="checkbox"/> listed <input type="checkbox"/> in listed district Name: <input type="checkbox"/> pending listing <input type="checkbox"/> eligible (individually) <input type="checkbox"/> eligible (district) <input type="checkbox"/> not eligible <input type="checkbox"/> not determined	Other:	



**ADDITIONAL INFORMATION:**

21. (cont.) History and significance. Expand box as necessary, or add continuation pages.

22. (cont.) Sources of information. Expand box as necessary, or add continuation pages.

40. (cont.) Description of environment and outbuildings. Expand box as necessary, or add continuation pages.

41. (cont.) Further description of important architectural features. Expand box as necessary, or add continuation pages.

Sanborn maps (1938) indicate this house originally stood on a frame foundation. Aluminum siding has altered the original openings.





MISSOURI DEPARTMENT OF NATURAL RESOURCES  
STATE HISTORIC PRESERVATION OFFICE, P.O. Box 176, Jefferson City, MO 6510

**ARCHITECTURAL/HISTORIC INVENTORY FORM**

1. Survey No. SLC-AS-045-0939		2. Survey Name: Carondelet	
3. County:		4. Address (Street No.) 516-18	Street (name) Robert
5. City: St. Louis City	Vicinity: <input type="checkbox"/>	6. UTM:	
7. Township/Range/Section:		8. Historic name (if known):	
9. Present/other name (if known):		10. Ownership: <input type="checkbox"/> Private <input type="checkbox"/> Public	
11a. Historic use (if known): commercial (auto repair)		11b. Current use:	

**HISTORICAL INFORMATION**

12. Construction date: ca. 1900	15. Architect:	18. Previously surveyed? <input type="checkbox"/> Cite survey name in box 22 cont. (page 3)
13. Significant date/period:	16. Builder/contractor:	19. On National Register? <input type="checkbox"/> indiv. <input type="checkbox"/> district Cite nomination name in box 22 cont. (page 3)
14. Area(s) of significance:	17. Original or significant owner:	20. National Register eligible? <input type="checkbox"/> individually eligible <input type="checkbox"/> district potential C <input type="checkbox"/> NC <input type="checkbox"/> <input type="checkbox"/> not eligible <input type="checkbox"/> not determined
21. History and significance on continuation page. <input type="checkbox"/>		22. Sources of information on continuation page. <input type="checkbox"/>

**ARCHITECTURAL INFORMATION**

23. Category of property: <input type="checkbox"/> building(s) <input type="checkbox"/> site <input type="checkbox"/> structure <input type="checkbox"/> object	30. Roof material:	37. Windows: <input type="checkbox"/> historic <input type="checkbox"/> replacement Pane arrangement:
24. Vernacular or property type:	31. Chimney placement:	38. Acreage (rural): Visible from public road? <input type="checkbox"/>
25. Architectural Style:	32. Structural system:	39. Changes (describe in box 28 cont.): <input type="checkbox"/> Addition(s) Date(s): <input type="checkbox"/> Altered Date(s): <input type="checkbox"/> Moved Date(s): <input type="checkbox"/> Other Date(s):
26. Plan shape:	33. Ext. wall cladding: red brick	Endangered by:
27. Number of stories: 2	34. Foundation material: stone	40. Number of outbuildings (describe in box 40 cont.):
28. Number of bays (1st floor):	35. Basement type:	41. Further description of building features and associated resources on continuation page. <input type="checkbox"/>
29. Roof type: flat (new roof under construction)	36. Front porch type/placement:	

**OTHER**

42. Current owner/address:	43. Form prepared by (name and org.): Landmarks Association of St. Louis	44. Survey date: 2006
		45. Date of revisions:

**FOR SHPO USE:**

Date entered in inventory:	Level of survey <input type="checkbox"/> reconnaissance <input type="checkbox"/> intensive	Additional research needed? <input type="checkbox"/> yes <input type="checkbox"/> no
National Register Status <input type="checkbox"/> listed <input type="checkbox"/> in listed district Name: <input type="checkbox"/> pending listing <input type="checkbox"/> eligible (individually) <input type="checkbox"/> eligible (district) <input type="checkbox"/> not eligible <input type="checkbox"/> not determined	Other:	



**ARCHITECTURAL/HISTORIC INVENTORY FORM**

---

SLC-AS-045-0939

Page 2

**ADDITIONAL INFORMATION:**

- 21. (cont.) History and significance. Expand box as necessary, or add continuation pages.
- 22. (cont.) Sources of information. Expand box as necessary, or add continuation pages.
- 40. (cont.) Description of environment and outbuildings. Expand box as necessary, or add continuation pages.
- 41. (cont.) Further description of important architectural features. Expand box as necessary, or add continuation pages.



MISSOURI DEPARTMENT OF NATURAL RESOURCES  
STATE HISTORIC PRESERVATION OFFICE, P.O. Box 176, Jefferson City, MO 6510

**ARCHITECTURAL/HISTORIC INVENTORY FORM**

1. Survey No. SLC-AS-045-0940		2. Survey Name: Carondelet	
3. County:		4. Address (Street No.) 604-06	Street (name) Robert
5. City: St. Louis City	Vicinity: <input type="checkbox"/>	6. UTM:	
7. Township/Range/Section:		8. Historic name (if known):	
9. Present/other name (if known):		10. Ownership: <input type="checkbox"/> Private <input type="checkbox"/> Public	
11a. Historic use (if known): multiple dwelling		11b. Current use: multiple dwelling	

**HISTORICAL INFORMATION**

12. Construction date: 1959	15. Architect:	18. Previously surveyed? <input type="checkbox"/> Cite survey name in box 22 cont. (page 3)
13. Significant date/period:	16. Builder/contractor: Ricketts, Lewis	19. On National Register? <input type="checkbox"/> indiv. <input type="checkbox"/> district Cite nomination name in box 22 cont. (page 3)
14. Area(s) of significance:	17. Original or significant owner: Ricketts, Lewis	20. National Register eligible? <input type="checkbox"/> individually eligible <input type="checkbox"/> district potential C <input type="checkbox"/> NC <input type="checkbox"/> <input type="checkbox"/> not eligible <input type="checkbox"/> not determined
21. History and significance on continuation page. <input type="checkbox"/>		22. Sources of information on continuation page. <input type="checkbox"/>

**ARCHITECTURAL INFORMATION**

23. Category of property: <input type="checkbox"/> building(s) <input type="checkbox"/> site <input type="checkbox"/> structure <input type="checkbox"/> object	30. Roof material: asphalt shingle	37. Windows: <input type="checkbox"/> historic <input type="checkbox"/> replacement Pane arrangement:
24. Vernacular or property type:	31. Chimney placement:	38. Acreage (rural): Visible from public road? <input type="checkbox"/>
25. Architectural Style:	32. Structural system:	39. Changes (describe in box 28 cont.): <input type="checkbox"/> Addition(s) Date(s): <input type="checkbox"/> Altered Date(s): <input type="checkbox"/> Moved Date(s): <input type="checkbox"/> Other Date(s):
26. Plan shape:	33. Ext. wall cladding: brick veneer	Endangered by:
27. Number of stories: 1	34. Foundation material: concrete	40. Number of outbuildings (describe in box 40 cont.):
28. Number of bays (1st floor): 8	35. Basement type:	41. Further description of building features and associated resources on continuation page. <input type="checkbox"/>
29. Roof type: hip	36. Front porch type/placement:	

**OTHER**

42. Current owner/address:	43. Form prepared by (name and org.): Landmarks Association of St. Louis	44. Survey date: 2006
		45. Date of revisions:

**FOR SHPO USE:**

Date entered in inventory:	Level of survey <input type="checkbox"/> reconnaissance <input type="checkbox"/> intensive	Additional research needed? <input type="checkbox"/> yes <input type="checkbox"/> no
National Register Status <input type="checkbox"/> listed <input type="checkbox"/> in listed district Name: <input type="checkbox"/> pending listing <input type="checkbox"/> eligible (individually) <input type="checkbox"/> eligible (district) <input type="checkbox"/> not eligible <input type="checkbox"/> not determined	Other:	



**ADDITIONAL INFORMATION:**

- 21. (cont.) History and significance. Expand box as necessary, or add continuation pages.
- 22. (cont.) Sources of information. Expand box as necessary, or add continuation pages.
- 40. (cont.) Description of environment and outbuildings. Expand box as necessary, or add continuation pages.
- 41. (cont.) Further description of important architectural features. Expand box as necessary, or add continuation pages.

duplex with doors centered on street facade; picture and paired windows.



MISSOURI DEPARTMENT OF NATURAL RESOURCES  
STATE HISTORIC PRESERVATION OFFICE, P.O. Box 176, Jefferson City, MO 6510

**ARCHITECTURAL/HISTORIC INVENTORY FORM**

1. Survey No. SLC-AS-045-0941		2. Survey Name: Carondelet	
3. County:		4. Address (Street No.) 618	Street (name) Robert
5. City: St. Louis City	Vicinity: <input type="checkbox"/>	6. UTM:	
8. Historic name (if known):		9. Present/other name (if known):	
10. Ownership: <input type="checkbox"/> Private <input type="checkbox"/> Public		11a. Historic use (if known): single dwelling	11b. Current use: single dwelling

**HISTORICAL INFORMATION**

12. Construction date: ca. 1880	15. Architect:	18. Previously surveyed? <input type="checkbox"/> Cite survey name in box 22 cont. (page 3)
13. Significant date/period:	16. Builder/contractor:	19. On National Register? <input type="checkbox"/> indiv. <input type="checkbox"/> district Cite nomination name in box 22 cont. (page 3)
14. Area(s) of significance:	17. Original or significant owner:	20. National Register eligible? <input type="checkbox"/> individually eligible <input type="checkbox"/> district potential C <input type="checkbox"/> NC <input type="checkbox"/> <input type="checkbox"/> not eligible <input type="checkbox"/> not determined
21. History and significance on continuation page. <input type="checkbox"/>		22. Sources of information on continuation page. <input type="checkbox"/>

**ARCHITECTURAL INFORMATION**

23. Category of property: <input type="checkbox"/> building(s) <input type="checkbox"/> site <input type="checkbox"/> structure <input type="checkbox"/> object	30. Roof material: asphalt shingle	37. Windows: <input type="checkbox"/> historic <input type="checkbox"/> replacement Pane arrangement:
24. Vernacular or property type:	31. Chimney placement:	38. Acreage (rural): Visible from public road? <input type="checkbox"/>
25. Architectural Style: Vernacular Classical	32. Structural system:	39. Changes (describe in box 28 cont.): <input type="checkbox"/> Addition(s) Date(s): <input type="checkbox"/> Altered Date(s): <input type="checkbox"/> Moved Date(s): <input type="checkbox"/> Other Date(s):
26. Plan shape:	33. Ext. wall cladding: frame (with siding)	Endangered by:
27. Number of stories: 1	34. Foundation material: stone	40. Number of outbuildings (describe in box 40 cont.):
28. Number of bays (1st floor): 3	35. Basement type:	41. Further description of building features and associated resources on continuation page. <input type="checkbox"/>
29. Roof type: front gable	36. Front porch type/placement:	

**OTHER**

42. Current owner/address:	43. Form prepared by (name and org.): Landmarks Association of St. Louis	44. Survey date: 2006
		45. Date of revisions:

**FOR SHPO USE:**

Date entered in inventory:	Level of survey <input checked="" type="checkbox"/> reconnaissance <input type="checkbox"/> intensive	Additional research needed? <input type="checkbox"/> yes <input type="checkbox"/> no
National Register Status <input type="checkbox"/> listed <input type="checkbox"/> in listed district Name: <input type="checkbox"/> pending listing <input type="checkbox"/> eligible (individually) <input type="checkbox"/> eligible (district) <input type="checkbox"/> not eligible <input type="checkbox"/> not determined	Other:	



**ARCHITECTURAL/HISTORIC INVENTORY FORM**

---

SLC-AS-045-0941

Page 2

**ADDITIONAL INFORMATION:**

- 21. (cont.) History and significance. Expand box as necessary, or add continuation pages.
- 22. (cont.) Sources of information. Expand box as necessary, or add continuation pages.
- 40. (cont.) Description of environment and outbuildings. Expand box as necessary, or add continuation pages.
- 41. (cont.) Further description of important architectural features. Expand box as necessary, or add continuation pages.



MISSOURI DEPARTMENT OF NATURAL RESOURCES  
STATE HISTORIC PRESERVATION OFFICE, P.O. Box 176, Jefferson City, MO 6510

**ARCHITECTURAL/HISTORIC INVENTORY FORM**

1. Survey No. SLC-AS-045-0942		2. Survey Name: Carondelet	
3. County:		4. Address (Street No.) 5601-03	Street (name) South Broadway
5. City: St. Louis City	Vicinity: <input type="checkbox"/>	6. UTM:	7. Township/Range/Section:
8. Historic name (if known):			9. Present/other name (if known):
10. Ownership: <input type="checkbox"/> Private <input type="checkbox"/> Public		11a. Historic use (if known): store and dwelling	11b. Current use: vacant

**HISTORICAL INFORMATION**

12. Construction date: 1893, 1895 addition	15. Architect:	18. Previously surveyed? <input type="checkbox"/> Cite survey name in box 22 cont. (page 3)
13. Significant date/period:	16. Builder/contractor: J. P. Rousch	19. On National Register? <input type="checkbox"/> indiv. <input type="checkbox"/> district Cite nomination name in box 22 cont. (page 3)
14. Area(s) of significance:	17. Original or significant owner: Chas. Geitner	20. National Register eligible? <input type="checkbox"/> individually eligible <input type="checkbox"/> district potential C <input type="checkbox"/> NC <input type="checkbox"/> <input type="checkbox"/> not eligible <input type="checkbox"/> not determined
21. History and significance on continuation page. <input type="checkbox"/>		22. Sources of information on continuation page. <input type="checkbox"/>

**ARCHITECTURAL INFORMATION**

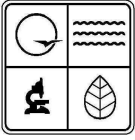
23. Category of property: <input type="checkbox"/> building(s) <input type="checkbox"/> site <input type="checkbox"/> structure <input type="checkbox"/> object	30. Roof material:	37. Windows: <input type="checkbox"/> historic <input type="checkbox"/> replacement Pane arrangement:
24. Vernacular or property type:	31. Chimney placement:	38. Acreage (rural): Visible from public road? <input type="checkbox"/>
25. Architectural Style:	32. Structural system:	39. Changes (describe in box 28 cont.): <input type="checkbox"/> Addition(s) Date(s): <input type="checkbox"/> Altered Date(s): <input type="checkbox"/> Moved Date(s): <input type="checkbox"/> Other Date(s):
26. Plan shape:	33. Ext. wall cladding: brick	Endangered by:
27. Number of stories: 2	34. Foundation material: stone	40. Number of outbuildings (describe in box 40 cont.):
28. Number of bays (1st floor): 3	35. Basement type:	41. Further description of building features and associated resources on continuation page. <input type="checkbox"/>
29. Roof type: flat	36. Front porch type/placement:	

**OTHER**

42. Current owner/address:	43. Form prepared by (name and org.): Landmarks Association of St. Louis	44. Survey date: 2006
		45. Date of revisions:

**FOR SHPO USE:**

Date entered in inventory:	Level of survey <input type="checkbox"/> reconnaissance <input type="checkbox"/> intensive	Additional research needed? <input type="checkbox"/> yes <input type="checkbox"/> no
National Register Status <input type="checkbox"/> listed <input type="checkbox"/> in listed district Name: <input type="checkbox"/> pending listing <input type="checkbox"/> eligible (individually) <input type="checkbox"/> eligible (district) <input type="checkbox"/> not eligible <input type="checkbox"/> not determined	Other:	



## ADDITIONAL INFORMATION:

21. (cont.) History and significance. Expand box as necessary, or add continuation pages.

This two-story brick corner commercial/residential building has a flat roof and terra-cotta coping. There is a projecting square bay at the corner of the building. Windows are single one-over-one, with stone sills and segmental arched lintels. At the second floor there are two windows on the front facade, and five along the north (side) facade. To the south is a one-story commercial addition, also brick with a flat roof. The building retains a great deal of integrity.

22. (cont.) Sources of information. Expand box as necessary, or add continuation pages.

40. (cont.) Description of environment and outbuildings. Expand box as necessary, or add continuation pages.

A 1893 building permit taken out by owner Chas. Geitner for a two-story brick dwelling and store appears to be for this building. One 5/29/1895 he took out another permit for a one-story brick barber shop, which appears to be the southern addition. Other permits include: 1915 repairs (\$75) by owner H. Schumacher and architect H. Dentman. 1945 repairs (\$800 and \$500) to two-story brick store and tenement.

41. (cont.) Further description of important architectural features. Expand box as necessary, or add continuation pages.

none





MISSOURI DEPARTMENT OF NATURAL RESOURCES  
STATE HISTORIC PRESERVATION OFFICE, P.O. Box 176, Jefferson City, MO 6510

**ARCHITECTURAL/HISTORIC INVENTORY FORM**

1. Survey No. SLC-AS-045-0943		2. Survey Name: Carondelet	
3. County:		4. Address (Street No.) 5609	Street (name) South Broadway
5. City: St. Louis City	Vicinity: <input type="checkbox"/>	6. UTM:	7. Township/Range/Section:
8. Historic name (if known):			9. Present/other name (if known):
10. Ownership: <input type="checkbox"/> Private <input type="checkbox"/> Public		11a. Historic use (if known): dwelling	11b. Current use: dwelling

**HISTORICAL INFORMATION**

12. Construction date: 1935	15. Architect:	18. Previously surveyed? <input type="checkbox"/> Cite survey name in box 22 cont. (page 3)
13. Significant date/period:	16. Builder/contractor: Clem Dallas	19. On National Register? <input type="checkbox"/> indiv. <input type="checkbox"/> district Cite nomination name in box 22 cont. (page 3)
14. Area(s) of significance:	17. Original or significant owner: Otto W. Rathbone	20. National Register eligible? <input type="checkbox"/> individually eligible <input type="checkbox"/> district potential C <input type="checkbox"/> NC <input type="checkbox"/> <input type="checkbox"/> not eligible <input type="checkbox"/> not determined
21. History and significance on continuation page. <input type="checkbox"/>		22. Sources of information on continuation page. <input type="checkbox"/>

**ARCHITECTURAL INFORMATION**

23. Category of property: <input type="checkbox"/> building(s) <input type="checkbox"/> site <input type="checkbox"/> structure <input type="checkbox"/> object	30. Roof material: asphalt	37. Windows: <input type="checkbox"/> historic <input type="checkbox"/> replacement Pane arrangement:
24. Vernacular or property type:	31. Chimney placement:	38. Acreage (rural): Visible from public road? <input type="checkbox"/>
25. Architectural Style: Tudor Revival	32. Structural system:	39. Changes (describe in box 28 cont.): <input type="checkbox"/> Addition(s) Date(s): <input type="checkbox"/> Altered Date(s): <input type="checkbox"/> Moved Date(s): <input type="checkbox"/> Other Date(s):
26. Plan shape:	33. Ext. wall cladding: brick	Endangered by:
27. Number of stories: 1.5	34. Foundation material: stone	40. Number of outbuildings (describe in box 40 cont.):
28. Number of bays (1st floor): 3	35. Basement type:	41. Further description of building features and associated resources on continuation page. <input type="checkbox"/>
29. Roof type: irregular	36. Front porch type/placement:	

**OTHER**

42. Current owner/address:	43. Form prepared by (name and org.): Landmarks Association of St. Louis	44. Survey date: 2006
		45. Date of revisions:

**FOR SHPO USE:**

Date entered in inventory:	Level of survey <input type="checkbox"/> reconnaissance <input type="checkbox"/> intensive	Additional research needed? <input type="checkbox"/> yes <input type="checkbox"/> no
National Register Status <input type="checkbox"/> listed <input type="checkbox"/> in listed district Name: <input type="checkbox"/> pending listing <input type="checkbox"/> eligible (individually) <input type="checkbox"/> eligible (district) <input type="checkbox"/> not eligible <input type="checkbox"/> not determined	Other:	



**ARCHITECTURAL/HISTORIC INVENTORY FORM**

SLC-AS-045-0943

Page 2

**ADDITIONAL INFORMATION:**

21. (cont.) History and significance. Expand box as necessary, or add continuation pages.

This 1.5 story brick house has a complicated hipped roof with a hip-on-gable dormer on the front facade. The exterior chimney is on the front facade, and has decorative stone quoins. To the right of the chimney is a grouping of three single windows with a stone sill and a rubble stone lintel. To the right of this window is the front entrance, with a round opening and stone quoins. On the south side of the house is a one-story brick addition dating from 1960.

22. (cont.) Sources of information. Expand box as necessary, or add continuation pages.

40. (cont.) Description of environment and outbuildings. Expand box as necessary, or add continuation pages.

1935 building permit # K-8527. 1960 permit for \$3000 addition by owner Victor Nettle.

41. (cont.) Further description of important architectural features. Expand box as necessary, or add continuation pages.

There is a contributing small frame garage, possibly dating from 1935.



MISSOURI DEPARTMENT OF NATURAL RESOURCES  
STATE HISTORIC PRESERVATION OFFICE, P.O. Box 176, Jefferson City, MO 6510

**ARCHITECTURAL/HISTORIC INVENTORY FORM**

1. Survey No. SLC-AS-045-0944		2. Survey Name: Carondelet	
3. County:		4. Address (Street No.) 5613	Street (name) South Broadway
5. City: St. Louis City	Vicinity: <input type="checkbox"/>	6. UTM:	
8. Historic name (if known):		9. Present/other name (if known):	
10. Ownership: <input type="checkbox"/> Private <input type="checkbox"/> Public		11a. Historic use (if known): dwelling	11b. Current use: dwelling

**HISTORICAL INFORMATION**

12. Construction date: 1935	15. Architect: A. Stauder	18. Previously surveyed? <input type="checkbox"/> Cite survey name in box 22 cont. (page 3)
13. Significant date/period:	16. Builder/contractor: Clem Dallas	19. On National Register? <input type="checkbox"/> indiv. <input type="checkbox"/> district Cite nomination name in box 22 cont. (page 3)
14. Area(s) of significance:	17. Original or significant owner: Otto Rathbone	20. National Register eligible? <input type="checkbox"/> individually eligible <input type="checkbox"/> district potential C <input type="checkbox"/> NC <input type="checkbox"/> <input type="checkbox"/> not eligible <input type="checkbox"/> not determined
21. History and significance on continuation page. <input type="checkbox"/>		22. Sources of information on continuation page. <input type="checkbox"/>

**ARCHITECTURAL INFORMATION**

23. Category of property: <input type="checkbox"/> building(s) <input type="checkbox"/> site <input type="checkbox"/> structure <input type="checkbox"/> object	30. Roof material: asphalt	37. Windows: <input type="checkbox"/> historic <input type="checkbox"/> replacement Pane arrangement:
24. Vernacular or property type:	31. Chimney placement:	38. Acreage (rural): Visible from public road? <input type="checkbox"/>
25. Architectural Style: Tudor Revival	32. Structural system:	39. Changes (describe in box 28 cont.): <input type="checkbox"/> Addition(s) Date(s): <input type="checkbox"/> Altered Date(s): <input type="checkbox"/> Moved Date(s): <input type="checkbox"/> Other Date(s):
26. Plan shape:	33. Ext. wall cladding: brick	Endangered by:
27. Number of stories: 1.5	34. Foundation material: stone	40. Number of outbuildings (describe in box 40 cont.):
28. Number of bays (1st floor): 2	35. Basement type:	41. Further description of building features and associated resources on continuation page. <input type="checkbox"/>
29. Roof type: gable	36. Front porch type/placement:	

**OTHER**

42. Current owner/address:	43. Form prepared by (name and org.): Landmarks Association of St. Louis	44. Survey date: 2006
		45. Date of revisions:

**FOR SHPO USE:**

Date entered in inventory:	Level of survey <input type="checkbox"/> reconnaissance <input type="checkbox"/> intensive	Additional research needed? <input type="checkbox"/> yes <input type="checkbox"/> no
National Register Status <input type="checkbox"/> listed <input type="checkbox"/> in listed district Name: <input type="checkbox"/> pending listing <input type="checkbox"/> eligible (individually) <input type="checkbox"/> eligible (district) <input type="checkbox"/> not eligible <input type="checkbox"/> not determined	Other:	



**ARCHITECTURAL/HISTORIC INVENTORY FORM**

---

SLC-AS-045-0944

Page 2

**ADDITIONAL INFORMATION:**

21. (cont.) History and significance. Expand box as necessary, or add continuation pages.

This 1.5 story brick house has a steeply pitched front facing gable roof. The north (side) facade has a gable-roofed dormer. There is an external brick chimney on the front facade, with decorative stone quoins. The front door was is on the left side of the front facade, beneath a gable-roofed overhang. To the right of the entrance and chimney is a group of three narrow windows.

22. (cont.) Sources of information. Expand box as necessary, or add continuation pages.

40. (cont.) Description of environment and outbuildings. Expand box as necessary, or add continuation pages.

Building permit # H-2647.

41. (cont.) Further description of important architectural features. Expand box as necessary, or add continuation pages.

There is one contributing wood frame garage, with a gable roof and brackets.



MISSOURI DEPARTMENT OF NATURAL RESOURCES  
STATE HISTORIC PRESERVATION OFFICE, P.O. Box 176, Jefferson City, MO 6510

**ARCHITECTURAL/HISTORIC INVENTORY FORM**

1. Survey No. SLC-AS-045-0945		2. Survey Name: Carondelet	
3. County:		4. Address (Street No.) 5617	Street (name) South Broadway
5. City: St. Louis City	Vicinity: <input type="checkbox"/>	6. UTM:	
8. Historic name (if known):		9. Present/other name (if known):	
10. Ownership: <input type="checkbox"/> Private <input type="checkbox"/> Public		11a. Historic use (if known): dwelling	11b. Current use: dwelling

**HISTORICAL INFORMATION**

12. Construction date: 1925	15. Architect:	18. Previously surveyed? <input type="checkbox"/> Cite survey name in box 22 cont. (page 3)
13. Significant date/period:	16. Builder/contractor:	19. On National Register? <input type="checkbox"/> indiv. <input type="checkbox"/> district Cite nomination name in box 22 cont. (page 3)
14. Area(s) of significance:	17. Original or significant owner: J. J. Engelman	20. National Register eligible? <input type="checkbox"/> individually eligible <input type="checkbox"/> district potential C <input type="checkbox"/> NC <input type="checkbox"/> <input type="checkbox"/> not eligible <input type="checkbox"/> not determined
21. History and significance on continuation page. <input type="checkbox"/>		22. Sources of information on continuation page. <input type="checkbox"/>

**ARCHITECTURAL INFORMATION**

23. Category of property: <input type="checkbox"/> building(s) <input type="checkbox"/> site <input type="checkbox"/> structure <input type="checkbox"/> object	30. Roof material: asphalt	37. Windows: <input type="checkbox"/> historic <input type="checkbox"/> replacement Pane arrangement:
24. Vernacular or property type:	31. Chimney placement:	38. Acreage (rural): Visible from public road? <input type="checkbox"/>
25. Architectural Style: Bungalow/Craftsman	32. Structural system:	39. Changes (describe in box 28 cont.): <input type="checkbox"/> Addition(s) Date(s): <input type="checkbox"/> Altered Date(s): <input type="checkbox"/> Moved Date(s): <input type="checkbox"/> Other Date(s):
26. Plan shape:	33. Ext. wall cladding: brick	Endangered by:
27. Number of stories: 1.5	34. Foundation material: stone	40. Number of outbuildings (describe in box 40 cont.):
28. Number of bays (1st floor): 2	35. Basement type:	41. Further description of building features and associated resources on continuation page. <input type="checkbox"/>
29. Roof type: gable	36. Front porch type/placement:	

**OTHER**

42. Current owner/address:	43. Form prepared by (name and org.): Landmarks Association of St. Louis	44. Survey date: 2006
		45. Date of revisions:

**FOR SHPO USE:**

Date entered in inventory:	Level of survey <input type="checkbox"/> reconnaissance <input type="checkbox"/> intensive	Additional research needed? <input type="checkbox"/> yes <input type="checkbox"/> no
National Register Status <input type="checkbox"/> listed <input type="checkbox"/> in listed district Name: <input type="checkbox"/> pending listing <input type="checkbox"/> eligible (individually) <input type="checkbox"/> eligible (district) <input type="checkbox"/> not eligible <input type="checkbox"/> not determined	Other:	



## ADDITIONAL INFORMATION:

21. (cont.) History and significance. Expand box as necessary, or add continuation pages.

This 1.5 story brick bungalow has an unusual side-gabled roof. The roof shelters a veranda with massive tapered stone columns. Beneath the veranda overhang is the front door, which appears to be original. To the right of the door is a grouping of three three-over-one windows.

22. (cont.) Sources of information. Expand box as necessary, or add continuation pages.

40. (cont.) Description of environment and outbuildings. Expand box as necessary, or add continuation pages.

Building permit # C-7112.

41. (cont.) Further description of important architectural features. Expand box as necessary, or add continuation pages.

none



MISSOURI DEPARTMENT OF NATURAL RESOURCES  
STATE HISTORIC PRESERVATION OFFICE, P.O. Box 176, Jefferson City, MO 6510

ARCHITECTURAL/HISTORIC INVENTORY FORM

1. Survey No. SLC-AS-045-0946		2. Survey Name: Carondelet	
3. County:		4. Address (Street No.) 5621	Street (name) South Broadway
5. City: St. Louis City	Vicinity: <input type="checkbox"/>	6. UTM:	
8. Historic name (if known):		9. Present/other name (if known):	
10. Ownership: <input type="checkbox"/> Private <input type="checkbox"/> Public		11a. Historic use (if known): dwelling	11b. Current use: dwelling

HISTORICAL INFORMATION

12. Construction date: 1922	15. Architect: Guarantee Construction Co.	18. Previously surveyed? <input type="checkbox"/> Cite survey name in box 22 cont. (page 3)
13. Significant date/period:	16. Builder/contractor: Guarantee Construction Co.	19. On National Register? <input type="checkbox"/> indiv. <input type="checkbox"/> district Cite nomination name in box 22 cont. (page 3)
14. Area(s) of significance:	17. Original or significant owner: Jos .J. Engelman	20. National Register eligible? <input type="checkbox"/> individually eligible <input type="checkbox"/> district potential C <input type="checkbox"/> NC <input type="checkbox"/> <input type="checkbox"/> not eligible <input type="checkbox"/> not determined
21. History and significance on continuation page. <input type="checkbox"/>		22. Sources of information on continuation page. <input type="checkbox"/>

ARCHITECTURAL INFORMATION

23. Category of property: <input type="checkbox"/> building(s) <input type="checkbox"/> site <input type="checkbox"/> structure <input type="checkbox"/> object	30. Roof material: asphalt	37. Windows: <input type="checkbox"/> historic <input type="checkbox"/> replacement Pane arrangement:
24. Vernacular or property type:	31. Chimney placement:	38. Acreage (rural): Visible from public road? <input type="checkbox"/>
25. Architectural Style: Bungalow/Craftsman	32. Structural system:	39. Changes (describe in box 28 cont.): <input type="checkbox"/> Addition(s) Date(s): <input type="checkbox"/> Altered Date(s): <input type="checkbox"/> Moved Date(s): <input type="checkbox"/> Other Date(s):
26. Plan shape:	33. Ext. wall cladding: Brick	Endangered by:
27. Number of stories: 1.5	34. Foundation material: unknown	40. Number of outbuildings (describe in box 40 cont.):
28. Number of bays (1st floor): 2	35. Basement type:	41. Further description of building features and associated resources on continuation page. <input type="checkbox"/>
29. Roof type: side gable	36. Front porch type/placement:	

OTHER

42. Current owner/address:	43. Form prepared by (name and org.): Landmarks Association of St. Louis	44. Survey date: 2006
		45. Date of revisions:

FOR SHPO USE:

Date entered in inventory:	Level of survey <input type="checkbox"/> reconnaissance <input type="checkbox"/> intensive	Additional research needed? <input type="checkbox"/> yes <input type="checkbox"/> no
National Register Status <input type="checkbox"/> listed <input type="checkbox"/> in listed district Name: <input type="checkbox"/> pending listing <input type="checkbox"/> eligible (individually) <input type="checkbox"/> eligible (district) <input type="checkbox"/> not eligible <input type="checkbox"/> not determined	Other:	



### ADDITIONAL INFORMATION:

21. (cont.) History and significance. Expand box as necessary, or add continuation pages.

This 1.5 story brick bungalow has a steeply pitched side-gabled roof. There is a large front-gabled dormer on the front facade. The roof shelters a veranda with square brick columns.

22. (cont.) Sources of information. Expand box as necessary, or add continuation pages.

40. (cont.) Description of environment and outbuildings. Expand box as necessary, or add continuation pages.

Building permit # A-9918.

41. (cont.) Further description of important architectural features. Expand box as necessary, or add continuation pages.

none





MISSOURI DEPARTMENT OF NATURAL RESOURCES  
STATE HISTORIC PRESERVATION OFFICE, P.O. Box 176, Jefferson City, MO 6510

**ARCHITECTURAL/HISTORIC INVENTORY FORM**

1. Survey No. SLC-AS-045-0947		2. Survey Name: Carondelet	
3. County:		4. Address (Street No.) 5705-15	Street (name) South Broadway
5. City: St. Louis City	Vicinity: <input type="checkbox"/>	6. UTM:	
8. Historic name (if known):		9. Present/other name (if known):	
10. Ownership: <input type="checkbox"/> Private <input type="checkbox"/> Public		11a. Historic use (if known): tenement	11b. Current use: multiple dwelling

**HISTORICAL INFORMATION**

12. Construction date: 1926	15. Architect: H. Schaumburg	18. Previously surveyed? <input type="checkbox"/> Cite survey name in box 22 cont. (page 3)
13. Significant date/period:	16. Builder/contractor: Chas. S. Mueni Realty Co.	19. On National Register? <input type="checkbox"/> indiv. <input type="checkbox"/> district Cite nomination name in box 22 cont. (page 3)
14. Area(s) of significance:	17. Original or significant owner: Chas. S. Mueni Realty Co.	20. National Register eligible? <input type="checkbox"/> individually eligible <input type="checkbox"/> district potential C <input type="checkbox"/> NC <input type="checkbox"/> <input type="checkbox"/> not eligible <input type="checkbox"/> not determined
21. History and significance on continuation page. <input type="checkbox"/>		22. Sources of information on continuation page. <input type="checkbox"/>

**ARCHITECTURAL INFORMATION**

23. Category of property: <input type="checkbox"/> building(s) <input type="checkbox"/> site <input type="checkbox"/> structure <input type="checkbox"/> object	30. Roof material: asphalt	37. Windows: <input type="checkbox"/> historic <input type="checkbox"/> replacement Pane arrangement:
24. Vernacular or property type:	31. Chimney placement:	38. Acreage (rural): Visible from public road? <input type="checkbox"/>
25. Architectural Style: Tudor Revival	32. Structural system:	39. Changes (describe in box 28 cont.): <input type="checkbox"/> Addition(s) Date(s): <input type="checkbox"/> Altered Date(s): <input type="checkbox"/> Moved Date(s): <input type="checkbox"/> Other Date(s):
26. Plan shape:	33. Ext. wall cladding: brick	Endangered by:
27. Number of stories: 3	34. Foundation material: stone	40. Number of outbuildings (describe in box 40 cont.):
28. Number of bays (1st floor): 15	35. Basement type:	41. Further description of building features and associated resources on continuation page. <input type="checkbox"/>
29. Roof type: flat	36. Front porch type/placement:	

**OTHER**

42. Current owner/address:	43. Form prepared by (name and org.): Landmarks Association of St. Louis	44. Survey date: 2006
		45. Date of revisions:

**FOR SHPO USE:**

Date entered in inventory:	Level of survey <input type="checkbox"/> reconnaissance <input type="checkbox"/> intensive	Additional research needed? <input type="checkbox"/> yes <input type="checkbox"/> no
National Register Status <input type="checkbox"/> listed <input type="checkbox"/> in listed district Name: <input type="checkbox"/> pending listing <input type="checkbox"/> eligible (individually) <input type="checkbox"/> eligible (district) <input type="checkbox"/> not eligible <input type="checkbox"/> not determined	Other:	



**ARCHITECTURAL/HISTORIC INVENTORY FORM**

SLC-AS-045-0947

Page 2

**ADDITIONAL INFORMATION:**

21. (cont.) History and significance. Expand box as necessary, or add continuation pages.

This large three-story apartment building sits on a hill overlooking the Mississippi River. It has a flat roof, although portions of its complicated facade, with hipped roof bays and sloping false fronts, extend higher than the flat roof. At the corner of S. Broadway and Bellerive the building has half-timbering at the second and third floors. There are two octagonal turrets on the front facade. Most windows are single three-over-one, which are probably original. All windows have stone sills and flat brick arches with keystones. There are several balconies accessed by doors with multi-panes.

22. (cont.) Sources of information. Expand box as necessary, or add continuation pages.

40. (cont.) Description of environment and outbuildings. Expand box as necessary, or add continuation pages.

building permit # D-8940. Daily record 4/9/1926.

41. (cont.) Further description of important architectural features. Expand box as necessary, or add continuation pages.

The contributing brick garage at 101-03 Dover was built in 1927 by Chas. Mueni. It has a flat stepped roof with terra cotta coping.



MISSOURI DEPARTMENT OF NATURAL RESOURCES  
STATE HISTORIC PRESERVATION OFFICE, P.O. Box 176, Jefferson City, MO 6510

ARCHITECTURAL/HISTORIC INVENTORY FORM

1. Survey No. SLC-AS-045-0948		2. Survey Name: Carondelet	
3. County:		4. Address (Street No.) 5801-03	Street (name) South Broadway
5. City: St. Louis City	Vicinity: <input type="checkbox"/>	6. UTM:	
8. Historic name (if known):		9. Present/other name (if known):	
10. Ownership: <input type="checkbox"/> Private <input type="checkbox"/> Public		11a. Historic use (if known): flats	11b. Current use: multiple dwelling

HISTORICAL INFORMATION

12. Construction date: 1907	15. Architect: O. Hartmann and John Thul	18. Previously surveyed? <input type="checkbox"/> Cite survey name in box 22 cont. (page 3)
13. Significant date/period:	16. Builder/contractor: Otto	19. On National Register? <input type="checkbox"/> indiv. <input type="checkbox"/> district Cite nomination name in box 22 cont. (page 3)
14. Area(s) of significance:	17. Original or significant owner: Ida Sauer	20. National Register eligible? <input type="checkbox"/> individually eligible <input type="checkbox"/> district potential C <input type="checkbox"/> NC <input type="checkbox"/> <input type="checkbox"/> not eligible <input type="checkbox"/> not determined
21. History and significance on continuation page. <input type="checkbox"/>		22. Sources of information on continuation page. <input type="checkbox"/>

ARCHITECTURAL INFORMATION

23. Category of property: <input type="checkbox"/> building(s) <input type="checkbox"/> site <input type="checkbox"/> structure <input type="checkbox"/> object	30. Roof material: asphalt	37. Windows: <input type="checkbox"/> historic <input type="checkbox"/> replacement Pane arrangement:
24. Vernacular or property type:	31. Chimney placement:	38. Acreage (rural): Visible from public road? <input type="checkbox"/>
25. Architectural Style: Craftsman	32. Structural system:	39. Changes (describe in box 28 cont.): <input type="checkbox"/> Addition(s) Date(s): <input type="checkbox"/> Altered Date(s): <input type="checkbox"/> Moved Date(s): <input type="checkbox"/> Other Date(s):
26. Plan shape:	33. Ext. wall cladding: brick	Endangered by:
27. Number of stories: 2	34. Foundation material: stone	40. Number of outbuildings (describe in box 40 cont.):
28. Number of bays (1st floor): 2	35. Basement type:	41. Further description of building features and associated resources on continuation page. <input type="checkbox"/>
29. Roof type: flat	36. Front porch type/placement:	

OTHER

42. Current owner/address:	43. Form prepared by (name and org.): Landmarks Association of St. Louis	44. Survey date: 2006
		45. Date of revisions:

FOR SHPO USE:

Date entered in inventory:	Level of survey <input type="checkbox"/> reconnaissance <input type="checkbox"/> intensive	Additional research needed? <input type="checkbox"/> yes <input type="checkbox"/> no
National Register Status <input type="checkbox"/> listed <input type="checkbox"/> in listed district Name: <input type="checkbox"/> pending listing <input type="checkbox"/> eligible (individually) <input type="checkbox"/> eligible (district) <input type="checkbox"/> not eligible <input type="checkbox"/> not determined	Other:	



**ARCHITECTURAL/HISTORIC INVENTORY FORM**

SLC-AS-045-0948

Page 2

**ADDITIONAL INFORMATION:**

21. (cont.) History and significance. Expand box as necessary, or add continuation pages.

This two-story brick flat has a flat roof with terra cotta coping. It has an overhanging cornice with slate tiles on a mansard-like roof, above a wooden dentil. The symmetrical front facade has a two-story porch with metal supports. Three doors with transoms are accessed from this porch on the first floor, two doors with transoms open to this porch on the second floor. On the first floor large rectangular one-over-one windows flank the porch. They have a continuous stone sill, which divides the facade into two different colors of brick. On the second floor rectangular one-over-one windows also flank the porch. These windows each have a stone sill.

22. (cont.) Sources of information. Expand box as necessary, or add continuation pages.

40. (cont.) Description of environment and outbuildings. Expand box as necessary, or add continuation pages.

Building permit # F-2439. Daily record 6/27/1907.

41. (cont.) Further description of important architectural features. Expand box as necessary, or add continuation pages.



MISSOURI DEPARTMENT OF NATURAL RESOURCES  
STATE HISTORIC PRESERVATION OFFICE, P.O. Box 176, Jefferson City, MO 6510

**ARCHITECTURAL/HISTORIC INVENTORY FORM**

1. Survey No. SLC-AS-045-0949		2. Survey Name: Carondelet	
3. County:		4. Address (Street No.) 5805-07	Street (name) South Broadway
5. City: St. Louis City	Vicinity: <input type="checkbox"/>	6. UTM:	
8. Historic name (if known):		9. Present/other name (if known):	
10. Ownership: <input type="checkbox"/> Private <input type="checkbox"/> Public		11a. Historic use (if known): tenement	11b. Current use: multiple dwelling

**HISTORICAL INFORMATION**

12. Construction date: 1928	15. Architect: W. P. Memahon	18. Previously surveyed? <input type="checkbox"/> Cite survey name in box 22 cont. (page 3)
13. Significant date/period:	16. Builder/contractor: Tom Smith	19. On National Register? <input type="checkbox"/> indiv. <input type="checkbox"/> district Cite nomination name in box 22 cont. (page 3)
14. Area(s) of significance:	17. Original or significant owner: Morris Kuffen and Tom Smith	20. National Register eligible? <input type="checkbox"/> individually eligible <input type="checkbox"/> district potential C <input type="checkbox"/> NC <input type="checkbox"/> <input type="checkbox"/> not eligible <input type="checkbox"/> not determined
21. History and significance on continuation page. <input type="checkbox"/>		22. Sources of information on continuation page. <input type="checkbox"/>

**ARCHITECTURAL INFORMATION**

23. Category of property: <input type="checkbox"/> building(s) <input type="checkbox"/> site <input type="checkbox"/> structure <input type="checkbox"/> object	30. Roof material: asphalt	37. Windows: <input type="checkbox"/> historic <input type="checkbox"/> replacement Pane arrangement:
24. Vernacular or property type:	31. Chimney placement:	38. Acreage (rural): Visible from public road? <input type="checkbox"/>
25. Architectural Style: Craftsman	32. Structural system:	39. Changes (describe in box 28 cont.): <input type="checkbox"/> Addition(s) Date(s): <input type="checkbox"/> Altered Date(s): <input type="checkbox"/> Moved Date(s): <input type="checkbox"/> Other Date(s):
26. Plan shape:	33. Ext. wall cladding: brick	Endangered by:
27. Number of stories: 2	34. Foundation material: stone	40. Number of outbuildings (describe in box 40 cont.):
28. Number of bays (1st floor): 2	35. Basement type:	41. Further description of building features and associated resources on continuation page. <input type="checkbox"/>
29. Roof type: flat	36. Front porch type/placement:	

**OTHER**

42. Current owner/address:	43. Form prepared by (name and org.): Landmarks Association of St. Louis	44. Survey date: 2006
		45. Date of revisions:

**FOR SHPO USE:**

Date entered in inventory:	Level of survey <input type="checkbox"/> reconnaissance <input type="checkbox"/> intensive	Additional research needed? <input type="checkbox"/> yes <input type="checkbox"/> no
National Register Status <input type="checkbox"/> listed <input type="checkbox"/> in listed district Name: <input type="checkbox"/> pending listing <input type="checkbox"/> eligible (individually) <input type="checkbox"/> eligible (district) <input type="checkbox"/> not eligible <input type="checkbox"/> not determined	Other:	



**ARCHITECTURAL/HISTORIC INVENTORY FORM**

---

SLC-AS-045-0949

Page 2

**ADDITIONAL INFORMATION:**

21. (cont.) History and significance. Expand box as necessary, or add continuation pages.

This two-story brick flat has a flat roof with a shaped parapet. There is a two-story porch, with brick supports. On the first floor of the front facade are three central doors, flanked by single eight-over-one windows. On the second floor there are two doors which open onto the second story porch, also flanked by single eight-over-one windows.

22. (cont.) Sources of information. Expand box as necessary, or add continuation pages.

40. (cont.) Description of environment and outbuildings. Expand box as necessary, or add continuation pages.

Building permit # E9595. Daily record 7/27/1928.

41. (cont.) Further description of important architectural features. Expand box as necessary, or add continuation pages.

One contributing brick garage, with a flat roof, and concrete foundation.



MISSOURI DEPARTMENT OF NATURAL RESOURCES  
STATE HISTORIC PRESERVATION OFFICE, P.O. Box 176, Jefferson City, MO 6510

**ARCHITECTURAL/HISTORIC INVENTORY FORM**

1. Survey No. SLC-AS-045-0950		2. Survey Name: Carondelet	
3. County:		4. Address (Street No.) 5809	Street (name) South Broadway
5. City: St. Louis City	Vicinity: <input type="checkbox"/>	6. UTM:	7. Township/Range/Section:
8. Historic name (if known):			9. Present/other name (if known):
10. Ownership: <input type="checkbox"/> Private <input type="checkbox"/> Public		11a. Historic use (if known): tenement	11b. Current use: multiple dwelling

**HISTORICAL INFORMATION**

12. Construction date: 1912	15. Architect: Grob Building & Real Estate Co.	18. Previously surveyed? <input type="checkbox"/> Cite survey name in box 22 cont. (page 3)
13. Significant date/period:	16. Builder/contractor: Grob Building & Real Estate Co.	19. On National Register? <input type="checkbox"/> indiv. <input type="checkbox"/> district Cite nomination name in box 22 cont. (page 3)
14. Area(s) of significance:	17. Original or significant owner: H. L. Grosskop	20. National Register eligible? <input type="checkbox"/> individually eligible <input type="checkbox"/> district potential C <input type="checkbox"/> NC <input type="checkbox"/> <input type="checkbox"/> not eligible <input type="checkbox"/> not determined
21. History and significance on continuation page. <input type="checkbox"/>		22. Sources of information on continuation page. <input type="checkbox"/>

**ARCHITECTURAL INFORMATION**

23. Category of property: <input type="checkbox"/> building(s) <input type="checkbox"/> site <input type="checkbox"/> structure <input type="checkbox"/> object	30. Roof material: asphalt	37. Windows: <input type="checkbox"/> historic <input type="checkbox"/> replacement Pane arrangement:
24. Vernacular or property type:	31. Chimney placement:	38. Acreage (rural): Visible from public road? <input type="checkbox"/>
25. Architectural Style: Craftsman	32. Structural system:	39. Changes (describe in box 28 cont.): <input type="checkbox"/> Addition(s) Date(s): <input type="checkbox"/> Altered Date(s): <input type="checkbox"/> Moved Date(s): <input type="checkbox"/> Other Date(s):
26. Plan shape:	33. Ext. wall cladding: brick	Endangered by:
27. Number of stories: 2	34. Foundation material: stone	40. Number of outbuildings (describe in box 40 cont.):
28. Number of bays (1st floor): 2	35. Basement type:	41. Further description of building features and associated resources on continuation page. <input type="checkbox"/>
29. Roof type: flat	36. Front porch type/placement:	

**OTHER**

42. Current owner/address:	43. Form prepared by (name and org.): Landmarks Association of St. Louis	44. Survey date: 2006
		45. Date of revisions:

**FOR SHPO USE:**

Date entered in inventory:	Level of survey <input type="checkbox"/> reconnaissance <input type="checkbox"/> intensive	Additional research needed? <input type="checkbox"/> yes <input type="checkbox"/> no
National Register Status <input type="checkbox"/> listed <input type="checkbox"/> in listed district Name: <input type="checkbox"/> pending listing <input type="checkbox"/> eligible (individually) <input type="checkbox"/> eligible (district) <input type="checkbox"/> not eligible <input type="checkbox"/> not determined	Other:	



**ARCHITECTURAL/HISTORIC INVENTORY FORM**

SLC-AS-045-0950

Page 2

**ADDITIONAL INFORMATION:**

21. (cont.) History and significance. Expand box as necessary, or add continuation pages.

This two-story brick two-family residence has a flat roof with a shaped parapet. The cornice has some brick corbelling, although it appears the original cornice has been removed and replaced with stucco. There is a wooden two-story porch, which is not original, although in the original location. It has wrought iron banisters and a concrete block foundation. On the first floor double doors open to the porch, on the second floor is a single door opening onto the porch. None of the doors are original, and transoms have been filled in. The first bay of the house, on the first and second floors, has a large single one-over-one windows with a stone sill.

22. (cont.) Sources of information. Expand box as necessary, or add continuation pages.

40. (cont.) Description of environment and outbuildings. Expand box as necessary, or add continuation pages.

building permit # H-1055. Daily record 1/30/1912.

41. (cont.) Further description of important architectural features. Expand box as necessary, or add continuation pages.





**ARCHITECTURAL/HISTORIC INVENTORY FORM**

1. Survey No. SLC-AS-045-0951		2. Survey Name: Carondelet	
3. County:		4. Address (Street No.) 5811	Street (name) South Broadway
5. City: St. Louis City	Vicinity: <input type="checkbox"/>	6. UTM:	7. Township/Range/Section:
8. Historic name (if known):			9. Present/other name (if known):
10. Ownership: <input type="checkbox"/> Private <input type="checkbox"/> Public		11a. Historic use (if known): tenement	11b. Current use: multiple dwelling

**HISTORICAL INFORMATION**

12. Construction date: 1912	15. Architect: Grob Building & Real Estate Co.	18. Previously surveyed? <input type="checkbox"/> Cite survey name in box 22 cont. (page 3)
13. Significant date/period:	16. Builder/contractor: Grob Building & Real Estate Co.	19. On National Register? <input type="checkbox"/> indiv. <input type="checkbox"/> district Cite nomination name in box 22 cont. (page 3)
14. Area(s) of significance:	17. Original or significant owner: H. L. Grosskop	20. National Register eligible? <input type="checkbox"/> individually eligible <input type="checkbox"/> district potential C <input type="checkbox"/> NC <input type="checkbox"/> <input type="checkbox"/> not eligible <input type="checkbox"/> not determined
21. History and significance on continuation page. <input type="checkbox"/>		22. Sources of information on continuation page. <input type="checkbox"/>

**ARCHITECTURAL INFORMATION**

23. Category of property: <input type="checkbox"/> building(s) <input type="checkbox"/> site <input type="checkbox"/> structure <input type="checkbox"/> object	30. Roof material: asphalt	37. Windows: <input type="checkbox"/> historic <input type="checkbox"/> replacement Pane arrangement:
24. Vernacular or property type:	31. Chimney placement:	38. Acreage (rural): Visible from public road? <input type="checkbox"/>
25. Architectural Style: Craftsman	32. Structural system:	39. Changes (describe in box 28 cont.): <input type="checkbox"/> Addition(s) Date(s): <input type="checkbox"/> Altered Date(s): <input type="checkbox"/> Moved Date(s): <input type="checkbox"/> Other Date(s):
26. Plan shape:	33. Ext. wall cladding: brick	Endangered by:
27. Number of stories: 2	34. Foundation material: stone	
28. Number of bays (1st floor): 2	35. Basement type:	40. Number of outbuildings (describe in box 40 cont.):
29. Roof type: flat	36. Front porch type/placement:	41. Further description of building features and associated resources on continuation page. <input type="checkbox"/>

**OTHER**

42. Current owner/address:	43. Form prepared by (name and org.): Landmarks Association of St. Louis	44. Survey date: 2006
		45. Date of revisions:

**FOR SHPO USE:**

Date entered in inventory:	Level of survey <input type="checkbox"/> reconnaissance <input type="checkbox"/> intensive	Additional research needed? <input type="checkbox"/> yes <input type="checkbox"/> no
National Register Status <input type="checkbox"/> listed <input type="checkbox"/> in listed district Name: <input type="checkbox"/> pending listing <input type="checkbox"/> eligible (individually) <input type="checkbox"/> eligible (district) <input type="checkbox"/> not eligible <input type="checkbox"/> not determined	Other:	



## ADDITIONAL INFORMATION:

21. (cont.) History and significance. Expand box as necessary, or add continuation pages.

This two-story brick two-family residence has a flat roof with a shaped parapet. The cornice has some brick corbelling and a central diamond design of terra cotta. There is a two-story porch, with brick supports and an iron banister on the second floor. On the first floor double doors open to the porch, on the second floor is a single door opening onto the porch. The first bay of the house, on the first and second floors, has a large single one-over-one windows with a stone sill, and a flat brick lintel.

22. (cont.) Sources of information. Expand box as necessary, or add continuation pages.

40. (cont.) Description of environment and outbuildings. Expand box as necessary, or add continuation pages.

Building permit # H-1055. Daily record 1/30/1912. Alterations 4/18/1922 (permit A-9544) for \$250 by owner May McEvady.

41. (cont.) Further description of important architectural features. Expand box as necessary, or add continuation pages.

One contributing brick garage, with a flat roof.



MISSOURI DEPARTMENT OF NATURAL RESOURCES  
STATE HISTORIC PRESERVATION OFFICE, P.O. Box 176, Jefferson City, MO 6510

**ARCHITECTURAL/HISTORIC INVENTORY FORM**

1. Survey No. SLC-AS-045-0952		2. Survey Name: Carondelet	
3. County:		4. Address (Street No.) 5815-21	Street (name) South Broadway
5. City: St. Louis City	Vicinity: <input type="checkbox"/>	6. UTM:	
8. Historic name (if known):		9. Present/other name (if known):	
10. Ownership: <input type="checkbox"/> Private <input type="checkbox"/> Public		11a. Historic use (if known): multiple dwelling	11b. Current use: multiple dwelling

**HISTORICAL INFORMATION**

12. Construction date: 1950	15. Architect:	18. Previously surveyed? <input type="checkbox"/> Cite survey name in box 22 cont. (page 3)
13. Significant date/period:	16. Builder/contractor: Carl Hinrichs	19. On National Register? <input type="checkbox"/> indiv. <input type="checkbox"/> district Cite nomination name in box 22 cont. (page 3)
14. Area(s) of significance:	17. Original or significant owner: Mrs. Florence Tretter	20. National Register eligible? <input type="checkbox"/> individually eligible <input type="checkbox"/> district potential C <input type="checkbox"/> NC <input type="checkbox"/> <input type="checkbox"/> not eligible <input type="checkbox"/> not determined
21. History and significance on continuation page. <input type="checkbox"/>		22. Sources of information on continuation page. <input type="checkbox"/>

**ARCHITECTURAL INFORMATION**

23. Category of property: <input type="checkbox"/> building(s) <input type="checkbox"/> site <input type="checkbox"/> structure <input type="checkbox"/> object	30. Roof material: asphalt	37. Windows: <input type="checkbox"/> historic <input type="checkbox"/> replacement Pane arrangement:
24. Vernacular or property type:	31. Chimney placement:	38. Acreage (rural): Visible from public road? <input type="checkbox"/>
25. Architectural Style: Modern Movement	32. Structural system:	39. Changes (describe in box 28 cont.): <input type="checkbox"/> Addition(s) Date(s): <input type="checkbox"/> Altered Date(s): <input type="checkbox"/> Moved Date(s): <input type="checkbox"/> Other Date(s):
26. Plan shape:	33. Ext. wall cladding: brick	Endangered by:
27. Number of stories: 1	34. Foundation material: concrete	40. Number of outbuildings (describe in box 40 cont.):
28. Number of bays (1st floor): 2	35. Basement type:	41. Further description of building features and associated resources on continuation page. <input type="checkbox"/>
29. Roof type: gable-on-hip	36. Front porch type/placement:	

**OTHER**

42. Current owner/address:	43. Form prepared by (name and org.): Landmarks Association of St. Louis	44. Survey date: 2006
		45. Date of revisions:

**FOR SHPO USE:**

Date entered in inventory:	Level of survey <input type="checkbox"/> reconnaissance <input type="checkbox"/> intensive	Additional research needed? <input type="checkbox"/> yes <input type="checkbox"/> no
National Register Status <input type="checkbox"/> listed <input type="checkbox"/> in listed district Name: <input type="checkbox"/> pending listing <input type="checkbox"/> eligible (individually) <input type="checkbox"/> eligible (district) <input type="checkbox"/> not eligible <input type="checkbox"/> not determined	Other:	



### **ADDITIONAL INFORMATION:**

21. (cont.) History and significance. Expand box as necessary, or add continuation pages.

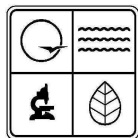
This one-story two-family duplex has a low-pitched gable-on-hipped roof. The front facade is symmetrical with three central doors surrounded by simulated masonry. Flanking the doors on each side are rectangular windows.

22. (cont.) Sources of information. Expand box as necessary, or add continuation pages.

40. (cont.) Description of environment and outbuildings. Expand box as necessary, or add continuation pages.

Building permit #S4694. Daily record 5/24/1950.

41. (cont.) Further description of important architectural features. Expand box as necessary, or add continuation pages.



MISSOURI DEPARTMENT OF NATURAL RESOURCES  
STATE HISTORIC PRESERVATION OFFICE, P.O. Box 176, Jefferson City, MO 6510

**ARCHITECTURAL/HISTORIC INVENTORY FORM**

1. Survey No. SLC-AS-045-0953		2. Survey Name: Carondelet	
3. County:		4. Address (Street No.) 5901	Street (name) South Broadway
5. City: St. Louis City	Vicinity: <input type="checkbox"/>	6. UTM:	
8. Historic name (if known):		9. Present/other name (if known):	
10. Ownership: <input type="checkbox"/> Private <input type="checkbox"/> Public		11a. Historic use (if known): office and garage	11b. Current use: garage

**HISTORICAL INFORMATION**

12. Construction date: 1930	15. Architect: Home Builders	18. Previously surveyed? <input type="checkbox"/> Cite survey name in box 22 cont. (page 3)
13. Significant date/period:	16. Builder/contractor: Home Builders	19. On National Register? <input type="checkbox"/> indiv. <input type="checkbox"/> district Cite nomination name in box 22 cont. (page 3)
14. Area(s) of significance:	17. Original or significant owner: T. Stegman	20. National Register eligible? <input type="checkbox"/> individually eligible <input type="checkbox"/> district potential C <input type="checkbox"/> NC <input type="checkbox"/> <input type="checkbox"/> not eligible <input type="checkbox"/> not determined
21. History and significance on continuation page. <input type="checkbox"/>		22. Sources of information on continuation page. <input type="checkbox"/>

**ARCHITECTURAL INFORMATION**

23. Category of property: <input type="checkbox"/> building(s) <input type="checkbox"/> site <input type="checkbox"/> structure <input type="checkbox"/> object	30. Roof material: asphalt	37. Windows: <input type="checkbox"/> historic <input type="checkbox"/> replacement Pane arrangement:
24. Vernacular or property type:	31. Chimney placement:	38. Acreage (rural): Visible from public road? <input type="checkbox"/>
25. Architectural Style: Commercial	32. Structural system:	39. Changes (describe in box 28 cont.): <input type="checkbox"/> Addition(s) Date(s): <input type="checkbox"/> Altered Date(s): <input type="checkbox"/> Moved Date(s): <input type="checkbox"/> Other Date(s):
26. Plan shape:	33. Ext. wall cladding: brick	Endangered by:
27. Number of stories: 1	34. Foundation material: concrete	40. Number of outbuildings (describe in box 40 cont.):
28. Number of bays (1st floor): 2	35. Basement type:	41. Further description of building features and associated resources on continuation page. <input type="checkbox"/>
29. Roof type: flat	36. Front porch type/placement:	

**OTHER**

42. Current owner/address:	43. Form prepared by (name and org.): Landmarks Association of St. Louis	44. Survey date: 2006
		45. Date of revisions:

**FOR SHPO USE:**

Date entered in inventory:	Level of survey <input type="checkbox"/> reconnaissance <input type="checkbox"/> intensive	Additional research needed? <input type="checkbox"/> yes <input type="checkbox"/> no
National Register Status <input type="checkbox"/> listed <input type="checkbox"/> in listed district Name: <input type="checkbox"/> pending listing <input type="checkbox"/> eligible (individually) <input type="checkbox"/> eligible (district) <input type="checkbox"/> not eligible <input type="checkbox"/> not determined	Other:	



## ADDITIONAL INFORMATION:

21. (cont.) History and significance. Expand box as necessary, or add continuation pages.

This one-story garage building was built in two sections. In 1930 a 16 x 16 brick office was built. In 1934 an addition, apparently concrete block, was built. What appears to be the original building is a small structure with a flat roof, a central door, flanked on either side by single one-over-one windows. To the north is an addition, also with a flat roof, although a couple of feet taller than the office building. The addition is one bay wide, with a garage door on the front facade.

22. (cont.) Sources of information. Expand box as necessary, or add continuation pages.

40. (cont.) Description of environment and outbuildings. Expand box as necessary, or add continuation pages.

Building permit #F9165. Daily record 9/11/1930. Permit dated 4/19/1934 to "build addition to F.S." for \$1995 by owner Continental Oil Co.

41. (cont.) Further description of important architectural features. Expand box as necessary, or add continuation pages.



MISSOURI DEPARTMENT OF NATURAL RESOURCES  
STATE HISTORIC PRESERVATION OFFICE, P.O. Box 176, Jefferson City, MO 6510

ARCHITECTURAL/HISTORIC INVENTORY FORM

1. Survey No. SLC-AS-045-0954		2. Survey Name: Carondelet	
3. County:		4. Address (Street No.) 5907	Street (name) South Broadway
5. City: St. Louis City	Vicinity: <input type="checkbox"/>	6. UTM:	
8. Historic name (if known):		7. Township/Range/Section:	
9. Present/other name (if known):			
10. Ownership: <input type="checkbox"/> Private <input type="checkbox"/> Public		11a. Historic use (if known): auto repair	11b. Current use: auto repair

HISTORICAL INFORMATION

12. Construction date: 1958	15. Architect: P. John Hoener & Assoc.	18. Previously surveyed? <input type="checkbox"/> Cite survey name in box 22 cont. (page 3)
13. Significant date/period:	16. Builder/contractor: Jack Randolph	19. On National Register? <input type="checkbox"/> indiv. <input type="checkbox"/> district Cite nomination name in box 22 cont. (page 3)
14. Area(s) of significance:	17. Original or significant owner: Jack Randolph	20. National Register eligible? <input type="checkbox"/> individually eligible <input type="checkbox"/> district potential C <input type="checkbox"/> NC <input type="checkbox"/> <input type="checkbox"/> not eligible <input type="checkbox"/> not determined
21. History and significance on continuation page. <input type="checkbox"/>		22. Sources of information on continuation page. <input type="checkbox"/>

ARCHITECTURAL INFORMATION

23. Category of property: <input type="checkbox"/> building(s) <input type="checkbox"/> site <input type="checkbox"/> structure <input type="checkbox"/> object	30. Roof material: asphalt	37. Windows: <input type="checkbox"/> historic <input type="checkbox"/> replacement Pane arrangement:
24. Vernacular or property type:	31. Chimney placement:	38. Acreage (rural): Visible from public road? <input type="checkbox"/>
25. Architectural Style: Commercial	32. Structural system:	39. Changes (describe in box 28 cont.): <input type="checkbox"/> Addition(s) Date(s): <input type="checkbox"/> Altered Date(s): <input type="checkbox"/> Moved Date(s): <input type="checkbox"/> Other Date(s):
26. Plan shape:	33. Ext. wall cladding: concrete block	Endangered by:
27. Number of stories: 1	34. Foundation material: concrete	
28. Number of bays (1st floor): 2	35. Basement type:	40. Number of outbuildings (describe in box 40 cont.):
29. Roof type: flat	36. Front porch type/placement:	41. Further description of building features and associated resources on continuation page. <input type="checkbox"/>

OTHER

42. Current owner/address:	43. Form prepared by (name and org.): Landmarks Association of St. Louis	44. Survey date: 2006
		45. Date of revisions:

FOR SHPO USE:

Date entered in inventory:	Level of survey <input type="checkbox"/> reconnaissance <input type="checkbox"/> intensive	Additional research needed? <input type="checkbox"/> yes <input type="checkbox"/> no
National Register Status <input type="checkbox"/> listed <input type="checkbox"/> in listed district Name: <input type="checkbox"/> pending listing <input type="checkbox"/> eligible (individually) <input type="checkbox"/> eligible (district) <input type="checkbox"/> not eligible <input type="checkbox"/> not determined	Other:	



### **ADDITIONAL INFORMATION:**

21. (cont.) History and significance. Expand box as necessary, or add continuation pages.

This one-story concrete block garage is constructed out of concrete block, that is currently painted white. The roof is flat and has a stepped parapet with terra cotta coping. The front facade has two bay openings, with two large garage doors.

22. (cont.) Sources of information. Expand box as necessary, or add continuation pages.

40. (cont.) Description of environment and outbuildings. Expand box as necessary, or add continuation pages.

Building permit # CC4438. Daily record 5/24/1958.

41. (cont.) Further description of important architectural features. Expand box as necessary, or add continuation pages.





MISSOURI DEPARTMENT OF NATURAL RESOURCES  
STATE HISTORIC PRESERVATION OFFICE, P.O. Box 176, Jefferson City, MO 6510

ARCHITECTURAL/HISTORIC INVENTORY FORM

1. Survey No. SLC-AS-045-0955		2. Survey Name: Carondelet	
3. County:		4. Address (Street No.) 5911-13	Street (name) South Broadway
5. City: St. Louis City	Vicinity: <input type="checkbox"/>	6. UTM:	
8. Historic name (if known):		7. Township/Range/Section:	
9. Present/other name (if known):			
10. Ownership: <input type="checkbox"/> Private <input type="checkbox"/> Public		11a. Historic use (if known): flats	11b. Current use: multiple dwelling

HISTORICAL INFORMATION

12. Construction date: 1909	15. Architect: Wm. Kappel	18. Previously surveyed? <input type="checkbox"/> Cite survey name in box 22 cont. (page 3)
13. Significant date/period:	16. Builder/contractor: Wm. Kappel	19. On National Register? <input type="checkbox"/> indiv. <input type="checkbox"/> district Cite nomination name in box 22 cont. (page 3)
14. Area(s) of significance:	17. Original or significant owner: Eva Ralscher	20. National Register eligible? <input type="checkbox"/> individually eligible <input type="checkbox"/> district potential C <input type="checkbox"/> NC <input type="checkbox"/> <input type="checkbox"/> not eligible <input type="checkbox"/> not determined
21. History and significance on continuation page. <input type="checkbox"/>		22. Sources of information on continuation page. <input type="checkbox"/>

ARCHITECTURAL INFORMATION

23. Category of property: <input type="checkbox"/> building(s) <input type="checkbox"/> site <input type="checkbox"/> structure <input type="checkbox"/> object	30. Roof material: asphalt	37. Windows: <input type="checkbox"/> historic <input type="checkbox"/> replacement Pane arrangement:
24. Vernacular or property type:	31. Chimney placement:	38. Acreage (rural): Visible from public road? <input type="checkbox"/>
25. Architectural Style: Late 19th and Early 20th Century Re	32. Structural system:	39. Changes (describe in box 28 cont.): <input type="checkbox"/> Addition(s) Date(s): <input type="checkbox"/> Altered Date(s): <input type="checkbox"/> Moved Date(s): <input type="checkbox"/> Other Date(s):
26. Plan shape:	33. Ext. wall cladding: brick	Endangered by:
27. Number of stories: 2	34. Foundation material: stone	
28. Number of bays (1st floor): 4	35. Basement type:	40. Number of outbuildings (describe in box 40 cont.):
29. Roof type: gable	36. Front porch type/placement:	41. Further description of building features and associated resources on continuation page. <input type="checkbox"/>

OTHER

42. Current owner/address:	43. Form prepared by (name and org.): Landmarks Association of St. Louis	44. Survey date: 2006
		45. Date of revisions:

FOR SHPO USE:

Date entered in inventory:	Level of survey <input type="checkbox"/> reconnaissance <input type="checkbox"/> intensive	Additional research needed? <input type="checkbox"/> yes <input type="checkbox"/> no
National Register Status <input type="checkbox"/> listed <input type="checkbox"/> in listed district Name: <input type="checkbox"/> pending listing <input type="checkbox"/> eligible (individually) <input type="checkbox"/> eligible (district) <input type="checkbox"/> not eligible <input type="checkbox"/> not determined	Other:	



**ARCHITECTURAL/HISTORIC INVENTORY FORM**

SLC-AS-045-0955

Page 2

**ADDITIONAL INFORMATION:**

21. (cont.) History and significance. Expand box as necessary, or add continuation pages.

This two-story brick flat has an unusual roof that appears to be a side gable, but may actually be flat at the top and rear. The building was originally four apartments but has been converted into two apartments. The front facade is symmetrical, with two entrance bays at the center. Entrances are recessed behind the round arched opening. The original doors have been replaced with vinyl siding and metal doors. At the second floor are four single one-over-one windows, with stone sills and brick drip moldings. Between each window is decorative brick in diamond patterns. Flanking the central entrance bay, at the first and fourth bays, are large single windows at the first floor, with a continuous stone sill and brick drip moldings. There is brick corbelling at the cornice.

22. (cont.) Sources of information. Expand box as necessary, or add continuation pages.

40. (cont.) Description of environment and outbuildings. Expand box as necessary, or add continuation pages.

Building permit # F-8956. Daily record 2/22/1909.

41. (cont.) Further description of important architectural features. Expand box as necessary, or add continuation pages.



MISSOURI DEPARTMENT OF NATURAL RESOURCES  
STATE HISTORIC PRESERVATION OFFICE, P.O. Box 176, Jefferson City, MO 6510

**ARCHITECTURAL/HISTORIC INVENTORY FORM**

1. Survey No. SLC-AS-045-0956		2. Survey Name: Carondelet	
3. County:		4. Address (Street No.) 5915	Street (name) South Broadway
5. City: St. Louis City	Vicinity: <input type="checkbox"/>	6. UTM:	
8. Historic name (if known):		9. Present/other name (if known):	
10. Ownership: <input type="checkbox"/> Private <input type="checkbox"/> Public		11a. Historic use (if known): dwelling	11b. Current use: dwelling

**HISTORICAL INFORMATION**

12. Construction date: 1926	15. Architect: A. Reinhart	18. Previously surveyed? <input type="checkbox"/> Cite survey name in box 22 cont. (page 3)
13. Significant date/period:	16. Builder/contractor: A. Reinhart	19. On National Register? <input type="checkbox"/> indiv. <input type="checkbox"/> district Cite nomination name in box 22 cont. (page 3)
14. Area(s) of significance:	17. Original or significant owner: A. Reinhart	20. National Register eligible? <input type="checkbox"/> individually eligible <input type="checkbox"/> district potential C <input type="checkbox"/> NC <input type="checkbox"/> <input type="checkbox"/> not eligible <input type="checkbox"/> not determined
21. History and significance on continuation page. <input type="checkbox"/>		22. Sources of information on continuation page. <input type="checkbox"/>

**ARCHITECTURAL INFORMATION**

23. Category of property: <input type="checkbox"/> building(s) <input type="checkbox"/> site <input type="checkbox"/> structure <input type="checkbox"/> object	30. Roof material: asphalt	37. Windows: <input type="checkbox"/> historic <input type="checkbox"/> replacement Pane arrangement:
24. Vernacular or property type:	31. Chimney placement:	38. Acreage (rural): Visible from public road? <input type="checkbox"/>
25. Architectural Style: Bungalow	32. Structural system:	39. Changes (describe in box 28 cont.): <input type="checkbox"/> Addition(s) Date(s): <input type="checkbox"/> Altered Date(s): <input type="checkbox"/> Moved Date(s): <input type="checkbox"/> Other Date(s):
26. Plan shape:	33. Ext. wall cladding: brick	Endangered by:
27. Number of stories: 1	34. Foundation material: concrete	40. Number of outbuildings (describe in box 40 cont.):
28. Number of bays (1st floor): 2	35. Basement type:	41. Further description of building features and associated resources on continuation page. <input type="checkbox"/>
29. Roof type: gable	36. Front porch type/placement:	

**OTHER**

42. Current owner/address:	43. Form prepared by (name and org.): Landmarks Association of St. Louis	44. Survey date: 2006
		45. Date of revisions:

**FOR SHPO USE:**

Date entered in inventory:	Level of survey <input type="checkbox"/> reconnaissance <input type="checkbox"/> intensive	Additional research needed? <input type="checkbox"/> yes <input type="checkbox"/> no
National Register Status <input type="checkbox"/> listed <input type="checkbox"/> in listed district Name: <input type="checkbox"/> pending listing <input type="checkbox"/> eligible (individually) <input type="checkbox"/> eligible (district) <input type="checkbox"/> not eligible <input type="checkbox"/> not determined	Other:	



**ARCHITECTURAL/HISTORIC INVENTORY FORM**

---

SLC-AS-045-0956

Page 2

**ADDITIONAL INFORMATION:**

21. (cont.) History and significance. Expand box as necessary, or add continuation pages.

This one-story brick bungalow has a medium-pitched front facing gable roof with a low-pitched gable roofed porch. The porch is brick and supported by square brick columns. There is a central wooden door which appears to be original to the house. It is flanked on either side by wooden three-over-one windows.

22. (cont.) Sources of information. Expand box as necessary, or add continuation pages.

40. (cont.) Description of environment and outbuildings. Expand box as necessary, or add continuation pages.

Building permit # D5092. Daily record 4/22/1926.

41. (cont.) Further description of important architectural features. Expand box as necessary, or add continuation pages.

There is a contributing frame garage with a gable roof.



**ARCHITECTURAL/HISTORIC INVENTORY FORM**

1. Survey No. SLC-AS-045-0957		2. Survey Name: Carondelet	
3. County:		4. Address (Street No.) 5925	Street (name) South Broadway
5. City: St. Louis City	Vicinity: <input type="checkbox"/>	6. UTM:	
7. Township/Range/Section:		8. Historic name (if known):	
9. Present/other name (if known):		10. Ownership: <input type="checkbox"/> Private <input type="checkbox"/> Public	
11a. Historic use (if known): industrial		11b. Current use: industrial	

**HISTORICAL INFORMATION**

12. Construction date: 1991	15. Architect:	18. Previously surveyed? <input type="checkbox"/> Cite survey name in box 22 cont. (page 3)
13. Significant date/period:	16. Builder/contractor:	19. On National Register? <input type="checkbox"/> indiv. <input type="checkbox"/> district Cite nomination name in box 22 cont. (page 3)
14. Area(s) of significance:	17. Original or significant owner:	20. National Register eligible? <input type="checkbox"/> individually eligible <input type="checkbox"/> district potential C <input type="checkbox"/> NC <input type="checkbox"/> <input type="checkbox"/> not eligible <input type="checkbox"/> not determined
21. History and significance on continuation page. <input type="checkbox"/>		22. Sources of information on continuation page. <input type="checkbox"/>

**ARCHITECTURAL INFORMATION**

23. Category of property: <input type="checkbox"/> building(s) <input type="checkbox"/> site <input type="checkbox"/> structure <input type="checkbox"/> object	30. Roof material: asphalt	37. Windows: <input type="checkbox"/> historic <input type="checkbox"/> replacement Pane arrangement:
24. Vernacular or property type:	31. Chimney placement:	38. Acreage (rural): Visible from public road? <input type="checkbox"/>
25. Architectural Style: Industrial	32. Structural system:	39. Changes (describe in box 28 cont.): <input type="checkbox"/> Addition(s) Date(s): <input type="checkbox"/> Altered Date(s): <input type="checkbox"/> Moved Date(s): <input type="checkbox"/> Other Date(s):
26. Plan shape:	33. Ext. wall cladding: concrete block	Endangered by:
27. Number of stories: 1	34. Foundation material: concrete	40. Number of outbuildings (describe in box 40 cont.):
28. Number of bays (1st floor): 2	35. Basement type:	41. Further description of building features and associated resources on continuation page. <input type="checkbox"/>
29. Roof type: flat	36. Front porch type/placement:	

**OTHER**

42. Current owner/address:	43. Form prepared by (name and org.): Landmarks Association of St. Louis	44. Survey date: 2006
		45. Date of revisions:

**FOR SHPO USE:**

Date entered in inventory:	Level of survey <input type="checkbox"/> reconnaissance <input type="checkbox"/> intensive	Additional research needed? <input type="checkbox"/> yes <input type="checkbox"/> no
National Register Status <input type="checkbox"/> listed <input type="checkbox"/> in listed district Name: <input type="checkbox"/> pending listing <input type="checkbox"/> eligible (individually) <input type="checkbox"/> eligible (district) <input type="checkbox"/> not eligible <input type="checkbox"/> not determined	Other:	



### **ADDITIONAL INFORMATION:**

21. (cont.) History and significance. Expand box as necessary, or add continuation pages.

This one-story building is constructed out of rusticated concrete block. It has a flat roof and a rectangular floor plan. The center of the facades is a darker red concrete block, with triangular designs of glass blocks.

22. (cont.) Sources of information. Expand box as necessary, or add continuation pages.

40. (cont.) Description of environment and outbuildings. Expand box as necessary, or add continuation pages.

41. (cont.) Further description of important architectural features. Expand box as necessary, or add continuation pages.



MISSOURI DEPARTMENT OF NATURAL RESOURCES  
STATE HISTORIC PRESERVATION OFFICE, P.O. Box 176, Jefferson City, MO 6510

**ARCHITECTURAL/HISTORIC INVENTORY FORM**

1. Survey No. SLC-AS-045-0958		2. Survey Name: Carondelet	
3. County:		4. Address (Street No.) 6001-07	Street (name) South Broadway
5. City: St. Louis City	Vicinity: <input type="checkbox"/>	6. UTM:	7. Township/Range/Section:
8. Historic name (if known):			9. Present/other name (if known):
10. Ownership: <input type="checkbox"/> Private <input type="checkbox"/> Public		11a. Historic use (if known): filling station	11b. Current use: storage building sales office

**HISTORICAL INFORMATION**

12. Construction date: 1931	15. Architect:	18. Previously surveyed? <input type="checkbox"/> Cite survey name in box 22 cont. (page 3)
13. Significant date/period:	16. Builder/contractor: Missouri Pump and Equipment Co.	19. On National Register? <input type="checkbox"/> indiv. <input type="checkbox"/> district Cite nomination name in box 22 cont. (page 3)
14. Area(s) of significance:	17. Original or significant owner: Lenore Cohen	20. National Register eligible? <input type="checkbox"/> individually eligible <input type="checkbox"/> district potential C <input type="checkbox"/> NC <input type="checkbox"/> <input type="checkbox"/> not eligible <input type="checkbox"/> not determined
21. History and significance on continuation page. <input type="checkbox"/>		22. Sources of information on continuation page. <input type="checkbox"/>

**ARCHITECTURAL INFORMATION**

23. Category of property: <input type="checkbox"/> building(s) <input type="checkbox"/> site <input type="checkbox"/> structure <input type="checkbox"/> object	30. Roof material: asphalt	37. Windows: <input type="checkbox"/> historic <input type="checkbox"/> replacement Pane arrangement:
24. Vernacular or property type:	31. Chimney placement:	38. Acreage (rural): Visible from public road? <input type="checkbox"/>
25. Architectural Style: English Cottage	32. Structural system:	39. Changes (describe in box 28 cont.): <input type="checkbox"/> Addition(s) Date(s): <input type="checkbox"/> Altered Date(s): <input type="checkbox"/> Moved Date(s): <input type="checkbox"/> Other Date(s):
26. Plan shape:	33. Ext. wall cladding: brick	Endangered by:
27. Number of stories: 1	34. Foundation material: unknown	
28. Number of bays (1st floor): 2	35. Basement type:	40. Number of outbuildings (describe in box 40 cont.):
29. Roof type: cross gable	36. Front porch type/placement:	41. Further description of building features and associated resources on continuation page. <input type="checkbox"/>

**OTHER**

42. Current owner/address:	43. Form prepared by (name and org.): Landmarks Association of St. Louis	44. Survey date: 2006
		45. Date of revisions:

**FOR SHPO USE:**

Date entered in inventory:	Level of survey <input type="checkbox"/> reconnaissance <input type="checkbox"/> intensive	Additional research needed? <input type="checkbox"/> yes <input type="checkbox"/> no
National Register Status <input type="checkbox"/> listed <input type="checkbox"/> in listed district Name: <input type="checkbox"/> pending listing <input type="checkbox"/> eligible (individually) <input type="checkbox"/> eligible (district) <input type="checkbox"/> not eligible <input type="checkbox"/> not determined	Other:	



**ARCHITECTURAL/HISTORIC INVENTORY FORM**

SLC-AS-045-0958

Page 2

**ADDITIONAL INFORMATION:**

21. (cont.) History and significance. Expand box as necessary, or add continuation pages.

This one-story brick service station is built in the "cottage" or "house" style of construction that was popular for gas stations in the late 1920s and 1930s. It has a steeply pitched cross gabled roof, and an L-shaped plan. The gable end facing S. Broadway has half-timbering and one garage door. To the right is a large exterior brick chimney. To the right of the chimney is the front entrance, which is beneath a small gable end of the roof. To the right of the entrance is a large window which has been filled in.

22. (cont.) Sources of information. Expand box as necessary, or add continuation pages.

40. (cont.) Description of environment and outbuildings. Expand box as necessary, or add continuation pages.

Building permit # G-3407. Daily record 11/25/1931.

41. (cont.) Further description of important architectural features. Expand box as necessary, or add continuation pages.





**ARCHITECTURAL/HISTORIC INVENTORY FORM**

1. Survey No. SLC-AS-045-0959		2. Survey Name: Carondelet	
3. County:		4. Address (Street No.) 6009	Street (name) South Broadway
5. City: St. Louis City	Vicinity: <input type="checkbox"/>	6. UTM:	
8. Historic name (if known):		9. Present/other name (if known):	
10. Ownership: <input type="checkbox"/> Private <input type="checkbox"/> Public		11a. Historic use (if known): dwelling	11b. Current use: dwelling

**HISTORICAL INFORMATION**

12. Construction date: c. 1925	15. Architect:	18. Previously surveyed? <input type="checkbox"/> Cite survey name in box 22 cont. (page 3)
13. Significant date/period:	16. Builder/contractor:	19. On National Register? <input type="checkbox"/> indiv. <input type="checkbox"/> district Cite nomination name in box 22 cont. (page 3)
14. Area(s) of significance:	17. Original or significant owner:	20. National Register eligible? <input type="checkbox"/> individually eligible <input type="checkbox"/> district potential C <input type="checkbox"/> NC <input type="checkbox"/> <input type="checkbox"/> not eligible <input type="checkbox"/> not determined
21. History and significance on continuation page. <input type="checkbox"/>		22. Sources of information on continuation page. <input type="checkbox"/>

**ARCHITECTURAL INFORMATION**

23. Category of property: <input type="checkbox"/> building(s) <input type="checkbox"/> site <input type="checkbox"/> structure <input type="checkbox"/> object	30. Roof material: asphalt	37. Windows: <input type="checkbox"/> historic <input type="checkbox"/> replacement Pane arrangement:
24. Vernacular or property type:	31. Chimney placement:	38. Acreage (rural): Visible from public road? <input type="checkbox"/>
25. Architectural Style: English Cottage	32. Structural system:	39. Changes (describe in box 28 cont.): <input type="checkbox"/> Addition(s) Date(s): <input type="checkbox"/> Altered Date(s): <input type="checkbox"/> Moved Date(s): <input type="checkbox"/> Other Date(s):
26. Plan shape:	33. Ext. wall cladding: brick	Endangered by:
27. Number of stories: 1	34. Foundation material: unknown	40. Number of outbuildings (describe in box 40 cont.):
28. Number of bays (1st floor): 1	35. Basement type:	41. Further description of building features and associated resources on continuation page. <input type="checkbox"/>
29. Roof type: cross gable	36. Front porch type/placement:	

**OTHER**

42. Current owner/address:	43. Form prepared by (name and org.): Landmarks Association of St. Louis	44. Survey date: 2006
		45. Date of revisions:

**FOR SHPO USE:**

Date entered in inventory:	Level of survey <input type="checkbox"/> reconnaissance <input type="checkbox"/> intensive	Additional research needed? <input type="checkbox"/> yes <input type="checkbox"/> no
National Register Status <input type="checkbox"/> listed <input type="checkbox"/> in listed district Name: <input type="checkbox"/> pending listing <input type="checkbox"/> eligible (individually) <input type="checkbox"/> eligible (district) <input type="checkbox"/> not eligible <input type="checkbox"/> not determined	Other:	



## ADDITIONAL INFORMATION:

21. (cont.) History and significance. Expand box as necessary, or add continuation pages.

This one-story brick house has a cross gabled roof with a central interior brick chimney. The front facing gable end has returned eaves. This bay end has a single paired window with a brick sill and lintel. The entrance is located on the south side beneath a small wooden awning. The entire house is constructed out of variegated brick.

22. (cont.) Sources of information. Expand box as necessary, or add continuation pages.

40. (cont.) Description of environment and outbuildings. Expand box as necessary, or add continuation pages.

No permit could be found.

41. (cont.) Further description of important architectural features. Expand box as necessary, or add continuation pages.

There is one contributing frame garage, with a gable roof.



MISSOURI DEPARTMENT OF NATURAL RESOURCES  
STATE HISTORIC PRESERVATION OFFICE, P.O. Box 176, Jefferson City, MO 6510

**ARCHITECTURAL/HISTORIC INVENTORY FORM**

1. Survey No. SLC-AS-045-0960		2. Survey Name: Carondelet	
3. County:		4. Address (Street No.) 6013	Street (name) South Broadway
5. City: St. Louis City	Vicinity: <input type="checkbox"/>	6. UTM:	
8. Historic name (if known):		7. Township/Range/Section:	
9. Present/other name (if known):			
10. Ownership: <input type="checkbox"/> Private <input type="checkbox"/> Public		11a. Historic use (if known): multiple dwelling	11b. Current use: multiple dwelling

**HISTORICAL INFORMATION**

12. Construction date: 1909	15. Architect: Wm. Lohrengel	18. Previously surveyed? <input type="checkbox"/> Cite survey name in box 22 cont. (page 3)
13. Significant date/period:	16. Builder/contractor: Wm. Lohrengel	19. On National Register? <input type="checkbox"/> indiv. <input type="checkbox"/> district Cite nomination name in box 22 cont. (page 3)
14. Area(s) of significance:	17. Original or significant owner: Caroline Rothmel	20. National Register eligible? <input type="checkbox"/> individually eligible <input type="checkbox"/> district potential C <input type="checkbox"/> NC <input type="checkbox"/> <input type="checkbox"/> not eligible <input type="checkbox"/> not determined
21. History and significance on continuation page. <input type="checkbox"/>		22. Sources of information on continuation page. <input type="checkbox"/>

**ARCHITECTURAL INFORMATION**

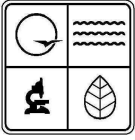
23. Category of property: <input type="checkbox"/> building(s) <input type="checkbox"/> site <input type="checkbox"/> structure <input type="checkbox"/> object	30. Roof material: asphalt	37. Windows: <input type="checkbox"/> historic <input type="checkbox"/> replacement Pane arrangement:
24. Vernacular or property type:	31. Chimney placement:	38. Acreage (rural): Visible from public road? <input type="checkbox"/>
25. Architectural Style: Late 19th and Early 20th Century Re	32. Structural system:	39. Changes (describe in box 28 cont.): <input type="checkbox"/> Addition(s) Date(s): <input type="checkbox"/> Altered Date(s): <input type="checkbox"/> Moved Date(s): <input type="checkbox"/> Other Date(s):
26. Plan shape:	33. Ext. wall cladding: brick	Endangered by:
27. Number of stories: 2	34. Foundation material: stone	
28. Number of bays (1st floor): 2	35. Basement type:	40. Number of outbuildings (describe in box 40 cont.):
29. Roof type: flat	36. Front porch type/placement:	41. Further description of building features and associated resources on continuation page. <input type="checkbox"/>

**OTHER**

42. Current owner/address:	43. Form prepared by (name and org.): Landmarks Association of St. Louis	44. Survey date: 2006
		45. Date of revisions:

**FOR SHPO USE:**

Date entered in inventory:	Level of survey <input type="checkbox"/> reconnaissance <input type="checkbox"/> intensive	Additional research needed? <input type="checkbox"/> yes <input type="checkbox"/> no
National Register Status <input type="checkbox"/> listed <input type="checkbox"/> in listed district Name: <input type="checkbox"/> pending listing <input type="checkbox"/> eligible (individually) <input type="checkbox"/> eligible (district) <input type="checkbox"/> not eligible <input type="checkbox"/> not determined	Other:	



**ARCHITECTURAL/HISTORIC INVENTORY FORM**

SLC-AS-045-0960

Page 2

**ADDITIONAL INFORMATION:**

21. (cont.) History and significance. Expand box as necessary, or add continuation pages.

This two-story brick two-family flat has a flat roof with a shaped parapet and red terra cotta coping. The front parapet creates a square pediment in the center of the front facade. The brick corbelled cornice has been removed. The two front doors with transoms are located on the right side of the front facade beneath a hipped roof front porch with a concrete foundation and wrought iron supports. To the left is a paired window with stone sill, obscured by a fiberglass awning. A similar window is located directly above at the second floor. To the right, above the porch, is a single window with a stone sill, also with a fiberglass awning.

22. (cont.) Sources of information. Expand box as necessary, or add continuation pages.

40. (cont.) Description of environment and outbuildings. Expand box as necessary, or add continuation pages.

Building permit # G-361. Daily record 5/21/1909. 1913 permit for alterations (\$200) to brick tenement by owner Caroline Rothammel and architect F. Newson.

41. (cont.) Further description of important architectural features. Expand box as necessary, or add continuation pages.



MISSOURI DEPARTMENT OF NATURAL RESOURCES  
STATE HISTORIC PRESERVATION OFFICE, P.O. Box 176, Jefferson City, MO 6510

**ARCHITECTURAL/HISTORIC INVENTORY FORM**

1. Survey No. SLC-AS-045-0961		2. Survey Name: Carondelet	
3. County:		4. Address (Street No.) 6015	Street (name) South Broadway
5. City: St. Louis City	Vicinity: <input type="checkbox"/>	6. UTM:	
7. Township/Range/Section:		8. Historic name (if known):	
9. Present/other name (if known):		10. Ownership: <input type="checkbox"/> Private <input type="checkbox"/> Public	
11a. Historic use (if known): dwelling		11b. Current use: dwelling	

**HISTORICAL INFORMATION**

12. Construction date: c. 1910	15. Architect:	18. Previously surveyed? <input type="checkbox"/> Cite survey name in box 22 cont. (page 3)
13. Significant date/period:	16. Builder/contractor:	19. On National Register? <input type="checkbox"/> indiv. <input type="checkbox"/> district Cite nomination name in box 22 cont. (page 3)
14. Area(s) of significance:	17. Original or significant owner:	20. National Register eligible? <input type="checkbox"/> individually eligible <input type="checkbox"/> district potential C <input type="checkbox"/> NC <input type="checkbox"/> <input type="checkbox"/> not eligible <input type="checkbox"/> not determined
21. History and significance on continuation page. <input type="checkbox"/>		22. Sources of information on continuation page. <input type="checkbox"/>

**ARCHITECTURAL INFORMATION**

23. Category of property: <input type="checkbox"/> building(s) <input type="checkbox"/> site <input type="checkbox"/> structure <input type="checkbox"/> object	30. Roof material: asphalt	37. Windows: <input type="checkbox"/> historic <input type="checkbox"/> replacement Pane arrangement:
24. Vernacular or property type:	31. Chimney placement:	38. Acreage (rural): Visible from public road? <input type="checkbox"/>
25. Architectural Style: Late 19th and Early 20th Century Re	32. Structural system:	39. Changes (describe in box 28 cont.): <input type="checkbox"/> Addition(s) Date(s): <input type="checkbox"/> Altered Date(s): <input type="checkbox"/> Moved Date(s): <input type="checkbox"/> Other Date(s):
26. Plan shape:	33. Ext. wall cladding: brick	Endangered by:
27. Number of stories: 2	34. Foundation material: stone	40. Number of outbuildings (describe in box 40 cont.):
28. Number of bays (1st floor): 2	35. Basement type:	41. Further description of building features and associated resources on continuation page. <input type="checkbox"/>
29. Roof type: flat	36. Front porch type/placement:	

**OTHER**

42. Current owner/address:	43. Form prepared by (name and org.): Landmarks Association of St. Louis	44. Survey date: 2006
		45. Date of revisions:

**FOR SHPO USE:**

Date entered in inventory:	Level of survey <input type="checkbox"/> reconnaissance <input type="checkbox"/> intensive	Additional research needed? <input type="checkbox"/> yes <input type="checkbox"/> no
National Register Status <input type="checkbox"/> listed <input type="checkbox"/> in listed district Name: <input type="checkbox"/> pending listing <input type="checkbox"/> eligible (individually) <input type="checkbox"/> eligible (district) <input type="checkbox"/> not eligible <input type="checkbox"/> not determined	Other:	



### **ADDITIONAL INFORMATION:**

21. (cont.) History and significance. Expand box as necessary, or add continuation pages.

This two-story brick house has a flat roof with white glazed terra cotta coping. There is a brick corbelled cornice. The front facade is two bays wide. On the first floor, at left, is the front door. To the right is a single three-over-one window with a brick sill and brick flat arch lintel. At the second story are two single three-over-one windows, also with brick sills and brick flat arch lintels.

22. (cont.) Sources of information. Expand box as necessary, or add continuation pages.

40. (cont.) Description of environment and outbuildings. Expand box as necessary, or add continuation pages.

No original permit found. 1928 permit for alterations to brick dwelling (\$500) by owner Mrs. Anna Joseph.

41. (cont.) Further description of important architectural features. Expand box as necessary, or add continuation pages.



MISSOURI DEPARTMENT OF NATURAL RESOURCES  
STATE HISTORIC PRESERVATION OFFICE, P.O. Box 176, Jefferson City, MO 6510

**ARCHITECTURAL/HISTORIC INVENTORY FORM**

1. Survey No. SLC-AS-045-0962		2. Survey Name: Carondelet	
3. County:		4. Address (Street No.) 6017	Street (name) South Broadway
5. City: St. Louis City	Vicinity: <input type="checkbox"/>	6. UTM:	
8. Historic name (if known):		9. Present/other name (if known):	
10. Ownership: <input type="checkbox"/> Private <input type="checkbox"/> Public		11a. Historic use (if known): dwelling	11b. Current use: unknown

**HISTORICAL INFORMATION**

12. Construction date: 1902	15. Architect: John A. Boyers	18. Previously surveyed? <input type="checkbox"/> Cite survey name in box 22 cont. (page 3)
13. Significant date/period:	16. Builder/contractor: John A. Boyers	19. On National Register? <input type="checkbox"/> indiv. <input type="checkbox"/> district Cite nomination name in box 22 cont. (page 3)
14. Area(s) of significance:	17. Original or significant owner: J. Eichorn	20. National Register eligible? <input type="checkbox"/> individually eligible <input type="checkbox"/> district potential C <input type="checkbox"/> NC <input type="checkbox"/> <input type="checkbox"/> not eligible <input type="checkbox"/> not determined
21. History and significance on continuation page. <input type="checkbox"/>		22. Sources of information on continuation page. <input type="checkbox"/>

**ARCHITECTURAL INFORMATION**

23. Category of property: <input type="checkbox"/> building(s) <input type="checkbox"/> site <input type="checkbox"/> structure <input type="checkbox"/> object	30. Roof material: asphalt	37. Windows: <input type="checkbox"/> historic <input type="checkbox"/> replacement Pane arrangement:
24. Vernacular or property type:	31. Chimney placement:	38. Acreage (rural): Visible from public road? <input type="checkbox"/>
25. Architectural Style: Late 19th and Early 20th Century Re	32. Structural system:	39. Changes (describe in box 28 cont.): <input type="checkbox"/> Addition(s) Date(s): <input type="checkbox"/> Altered Date(s): <input type="checkbox"/> Moved Date(s): <input type="checkbox"/> Other Date(s):
26. Plan shape:	33. Ext. wall cladding: brick	Endangered by:
27. Number of stories: 1	34. Foundation material: stone	
28. Number of bays (1st floor): 1	35. Basement type:	40. Number of outbuildings (describe in box 40 cont.):
29. Roof type: flat	36. Front porch type/placement:	41. Further description of building features and associated resources on continuation page. <input type="checkbox"/>

**OTHER**

42. Current owner/address:	43. Form prepared by (name and org.): Landmarks Association of St. Louis	44. Survey date: 2006
		45. Date of revisions:

**FOR SHPO USE:**

Date entered in inventory:	Level of survey <input type="checkbox"/> reconnaissance <input type="checkbox"/> intensive	Additional research needed? <input type="checkbox"/> yes <input type="checkbox"/> no
National Register Status <input type="checkbox"/> listed <input type="checkbox"/> in listed district Name: <input type="checkbox"/> pending listing <input type="checkbox"/> eligible (individually) <input type="checkbox"/> eligible (district) <input type="checkbox"/> not eligible <input type="checkbox"/> not determined	Other:	



**ARCHITECTURAL/HISTORIC INVENTORY FORM**

SLC-AS-045-0962

Page 2

**ADDITIONAL INFORMATION:**

21. (cont.) History and significance. Expand box as necessary, or add continuation pages.

This one-story brick house has a flat roof with a shaped parapet and red terra cotta coping. There is brick corbelling at the cornice. There are three openings on the front entrance. At left is a large paired window with a stone sill and a flat arch. To the right of this window is the front entrance, which is recessed behind a round arched opening. To the right of the entrance is a narrow window with a stone sill, which has been filled in with glass blocks.

22. (cont.) Sources of information. Expand box as necessary, or add continuation pages.

40. (cont.) Description of environment and outbuildings. Expand box as necessary, or add continuation pages.

Building permit # D-6671. Daily record 8/8/1902.

41. (cont.) Further description of important architectural features. Expand box as necessary, or add continuation pages.

There is a non-contributing one-story brick office building, with a gable roof.





MISSOURI DEPARTMENT OF NATURAL RESOURCES  
STATE HISTORIC PRESERVATION OFFICE, P.O. Box 176, Jefferson City, MO 6510

**ARCHITECTURAL/HISTORIC INVENTORY FORM**

1. Survey No. SLC-AS-045-0963		2. Survey Name: Carondelet	
3. County:		4. Address (Street No.) 6023	Street (name) South Broadway
5. City: St. Louis City	Vicinity: <input type="checkbox"/>	6. UTM:	
8. Historic name (if known):		9. Present/other name (if known):	
10. Ownership: <input type="checkbox"/> Private <input type="checkbox"/> Public		11a. Historic use (if known): industrial	11b. Current use: industrial

**HISTORICAL INFORMATION**

12. Construction date: 1942	15. Architect:	18. Previously surveyed? <input type="checkbox"/> Cite survey name in box 22 cont. (page 3)
13. Significant date/period:	16. Builder/contractor:	19. On National Register? <input type="checkbox"/> indiv. <input type="checkbox"/> district Cite nomination name in box 22 cont. (page 3)
14. Area(s) of significance:	17. Original or significant owner: Francis O. Eschmann	20. National Register eligible? <input type="checkbox"/> individually eligible <input type="checkbox"/> district potential C <input type="checkbox"/> NC <input type="checkbox"/> <input type="checkbox"/> not eligible <input type="checkbox"/> not determined
21. History and significance on continuation page. <input type="checkbox"/>		22. Sources of information on continuation page. <input type="checkbox"/>

**ARCHITECTURAL INFORMATION**

23. Category of property: <input type="checkbox"/> building(s) <input type="checkbox"/> site <input type="checkbox"/> structure <input type="checkbox"/> object	30. Roof material: asphalt	37. Windows: <input type="checkbox"/> historic <input type="checkbox"/> replacement Pane arrangement:
24. Vernacular or property type:	31. Chimney placement:	38. Acreage (rural): Visible from public road? <input type="checkbox"/>
25. Architectural Style: Industrial	32. Structural system:	39. Changes (describe in box 28 cont.): <input type="checkbox"/> Addition(s) Date(s): <input type="checkbox"/> Altered Date(s): <input type="checkbox"/> Moved Date(s): <input type="checkbox"/> Other Date(s):
26. Plan shape:	33. Ext. wall cladding: brick	Endangered by:
27. Number of stories: 1	34. Foundation material: concrete	40. Number of outbuildings (describe in box 40 cont.):
28. Number of bays (1st floor): 5	35. Basement type:	41. Further description of building features and associated resources on continuation page. <input type="checkbox"/>
29. Roof type: flat	36. Front porch type/placement:	

**OTHER**

42. Current owner/address:	43. Form prepared by (name and org.): Landmarks Association of St. Louis	44. Survey date: 2006
		45. Date of revisions:

**FOR SHPO USE:**

Date entered in inventory:	Level of survey <input type="checkbox"/> reconnaissance <input type="checkbox"/> intensive	Additional research needed? <input type="checkbox"/> yes <input type="checkbox"/> no
National Register Status <input type="checkbox"/> listed <input type="checkbox"/> in listed district Name: <input type="checkbox"/> pending listing <input type="checkbox"/> eligible (individually) <input type="checkbox"/> eligible (district) <input type="checkbox"/> not eligible <input type="checkbox"/> not determined	Other:	



**ARCHITECTURAL/HISTORIC INVENTORY FORM**

---

SLC-AS-045-0963

Page 2

**ADDITIONAL INFORMATION:**

21. (cont.) History and significance. Expand box as necessary, or add continuation pages.

This one-story brick garage building has a flat roof and metal garage doors.

22. (cont.) Sources of information. Expand box as necessary, or add continuation pages.

40. (cont.) Description of environment and outbuildings. Expand box as necessary, or add continuation pages.

Building permit #E2196. Permit if for 6017 S. Broadway and is to "erect brick and frame open shelter", but description seems to be for this building. Permit dated 8/1/1953 by owner Francis Eschman for \$500 to "repair fire damage-open shelter."

41. (cont.) Further description of important architectural features. Expand box as necessary, or add continuation pages.



**ARCHITECTURAL/HISTORIC INVENTORY FORM**

1. Survey No. SLC-AS-045-0964		2. Survey Name: Carondelet	
3. County:		4. Address (Street No.) 6111	Street (name) South Broadway
5. City: St. Louis City	Vicinity: <input type="checkbox"/>	6. UTM:	
8. Historic name (if known):		7. Township/Range/Section:	
9. Present/other name (if known):			
10. Ownership: <input type="checkbox"/> Private <input type="checkbox"/> Public		11a. Historic use (if known): offices	11b. Current use:

**HISTORICAL INFORMATION**

12. Construction date: 1923	15. Architect: C. Noles	18. Previously surveyed? <input type="checkbox"/> Cite survey name in box 22 cont. (page 3)
13. Significant date/period:	16. Builder/contractor:	19. On National Register? <input type="checkbox"/> indiv. <input type="checkbox"/> district Cite nomination name in box 22 cont. (page 3)
14. Area(s) of significance:	17. Original or significant owner: J. Utoff	20. National Register eligible? <input type="checkbox"/> individually eligible <input type="checkbox"/> district potential C <input type="checkbox"/> NC <input type="checkbox"/> <input type="checkbox"/> not eligible <input type="checkbox"/> not determined
21. History and significance on continuation page. <input type="checkbox"/>		22. Sources of information on continuation page. <input type="checkbox"/>

**ARCHITECTURAL INFORMATION**

23. Category of property: <input type="checkbox"/> building(s) <input type="checkbox"/> site <input type="checkbox"/> structure <input type="checkbox"/> object	30. Roof material:	37. Windows: <input type="checkbox"/> historic <input type="checkbox"/> replacement Pane arrangement:
24. Vernacular or property type:	31. Chimney placement:	38. Acreage (rural): Visible from public road? <input type="checkbox"/>
25. Architectural Style:	32. Structural system:	39. Changes (describe in box 28 cont.): <input type="checkbox"/> Addition(s) Date(s): <input type="checkbox"/> Altered Date(s): <input type="checkbox"/> Moved Date(s): <input type="checkbox"/> Other Date(s):
26. Plan shape:	33. Ext. wall cladding: concrete	Endangered by:
27. Number of stories: 1	34. Foundation material:	
28. Number of bays (1st floor): 0	35. Basement type:	40. Number of outbuildings (describe in box 40 cont.):
29. Roof type:	36. Front porch type/placement:	41. Further description of building features and associated resources on continuation page. <input type="checkbox"/>

**OTHER**

42. Current owner/address:	43. Form prepared by (name and org.): Landmarks Association of St. Louis	44. Survey date: 2006
		45. Date of revisions:

**FOR SHPO USE:**

Date entered in inventory:	Level of survey <input type="checkbox"/> reconnaissance <input type="checkbox"/> intensive	Additional research needed? <input type="checkbox"/> yes <input type="checkbox"/> no
National Register Status <input type="checkbox"/> listed <input type="checkbox"/> in listed district Name: <input type="checkbox"/> pending listing <input type="checkbox"/> eligible (individually) <input type="checkbox"/> eligible (district) <input type="checkbox"/> not eligible <input type="checkbox"/> not determined	Other:	



**ADDITIONAL INFORMATION:**

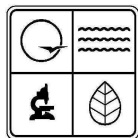
21. (cont.) History and significance. Expand box as necessary, or add continuation pages.

22. (cont.) Sources of information. Expand box as necessary, or add continuation pages.

40. (cont.) Description of environment and outbuildings. Expand box as necessary, or add continuation pages.

Building permit # B-9608. Permit in 1927 for a one-story brick filling station office (\$500) by owner J. McLaughlin. 1935 permit to alter brick store (\$400) by owner C. A. Rowe.

41. (cont.) Further description of important architectural features. Expand box as necessary, or add continuation pages.



**ARCHITECTURAL/HISTORIC INVENTORY FORM**

1. Survey No. SLC-AS-045-0965		2. Survey Name: Carondelet	
3. County:		4. Address (Street No.) 6115	Street (name) South Broadway
5. City: St. Louis City	Vicinity: <input type="checkbox"/>	6. UTM:	
8. Historic name (if known):		9. Present/other name (if known):	
10. Ownership: <input type="checkbox"/> Private <input type="checkbox"/> Public		11a. Historic use (if known): service station	11b. Current use: industrial

**HISTORICAL INFORMATION**

12. Construction date: c. 1940	15. Architect:	18. Previously surveyed? <input type="checkbox"/> Cite survey name in box 22 cont. (page 3)
13. Significant date/period:	16. Builder/contractor:	19. On National Register? <input type="checkbox"/> indiv. <input type="checkbox"/> district Cite nomination name in box 22 cont. (page 3)
14. Area(s) of significance:	17. Original or significant owner:	20. National Register eligible? <input type="checkbox"/> individually eligible <input type="checkbox"/> district potential C <input type="checkbox"/> NC <input type="checkbox"/> <input type="checkbox"/> not eligible <input type="checkbox"/> not determined
21. History and significance on continuation page. <input type="checkbox"/>		22. Sources of information on continuation page. <input type="checkbox"/>

**ARCHITECTURAL INFORMATION**

23. Category of property: <input type="checkbox"/> building(s) <input type="checkbox"/> site <input type="checkbox"/> structure <input type="checkbox"/> object	30. Roof material: metal	37. Windows: <input type="checkbox"/> historic <input type="checkbox"/> replacement Pane arrangement:
24. Vernacular or property type:	31. Chimney placement:	38. Acreage (rural): Visible from public road? <input type="checkbox"/>
25. Architectural Style: Industrial	32. Structural system:	39. Changes (describe in box 28 cont.): <input type="checkbox"/> Addition(s) Date(s): <input type="checkbox"/> Altered Date(s): <input type="checkbox"/> Moved Date(s): <input type="checkbox"/> Other Date(s):
26. Plan shape:	33. Ext. wall cladding: unknown	Endangered by:
27. Number of stories: 2	34. Foundation material: concrete	40. Number of outbuildings (describe in box 40 cont.):
28. Number of bays (1st floor): 2	35. Basement type:	41. Further description of building features and associated resources on continuation page. <input type="checkbox"/>
29. Roof type: gable	36. Front porch type/placement:	

**OTHER**

42. Current owner/address:	43. Form prepared by (name and org.): Landmarks Association of St. Louis	44. Survey date: 2006
		45. Date of revisions:

**FOR SHPO USE:**

Date entered in inventory:	Level of survey <input type="checkbox"/> reconnaissance <input type="checkbox"/> intensive	Additional research needed? <input type="checkbox"/> yes <input type="checkbox"/> no
National Register Status <input type="checkbox"/> listed <input type="checkbox"/> in listed district Name: <input type="checkbox"/> pending listing <input type="checkbox"/> eligible (individually) <input type="checkbox"/> eligible (district) <input type="checkbox"/> not eligible <input type="checkbox"/> not determined	Other:	



## ADDITIONAL INFORMATION:

21. (cont.) History and significance. Expand box as necessary, or add continuation pages.

This building is a two bay industrial building, with two attached front facing gable roofs, with broad overhanging eaves. There are several garage door entrances. The second story is a large loft space.

22. (cont.) Sources of information. Expand box as necessary, or add continuation pages.

40. (cont.) Description of environment and outbuildings. Expand box as necessary, or add continuation pages.

There is a permit dated 8/1/1939 for an "office" at 6127 S. Broadway for \$400 by owner C. P. Rowe. It is possible it is for this building, or for a building to the south that is no longer standing. This building does not appear to be an office, but Clinton A. Rowe took out a \$1200 permit on 1/19/1956 to "repair fire damage-service station" at 6115 S. Broadway.

41. (cont.) Further description of important architectural features. Expand box as necessary, or add continuation pages.



MISSOURI DEPARTMENT OF NATURAL RESOURCES  
STATE HISTORIC PRESERVATION OFFICE, P.O. Box 176, Jefferson City, MO 6510

**ARCHITECTURAL/HISTORIC INVENTORY FORM**

1. Survey No. SLC-AS-045-0966		2. Survey Name: Carondelet	
3. County:		4. Address (Street No.) 6201-07	Street (name) South Broadway
5. City: St. Louis City	Vicinity: <input type="checkbox"/>	6. UTM:	7. Township/Range/Section:
8. Historic name (if known):			9. Present/other name (if known):
10. Ownership: <input type="checkbox"/> Private <input type="checkbox"/> Public		11a. Historic use (if known):	11b. Current use:

**HISTORICAL INFORMATION**

12. Construction date:	15. Architect:	18. Previously surveyed? <input type="checkbox"/> Cite survey name in box 22 cont. (page 3)
13. Significant date/period:	16. Builder/contractor:	19. On National Register? <input type="checkbox"/> indiv. <input type="checkbox"/> district Cite nomination name in box 22 cont. (page 3)
14. Area(s) of significance:	17. Original or significant owner:	20. National Register eligible? <input type="checkbox"/> individually eligible <input type="checkbox"/> district potential C <input type="checkbox"/> NC <input type="checkbox"/> <input type="checkbox"/> not eligible <input type="checkbox"/> not determined
21. History and significance on continuation page. <input type="checkbox"/>		22. Sources of information on continuation page. <input type="checkbox"/>

**ARCHITECTURAL INFORMATION**

23. Category of property: <input type="checkbox"/> building(s) <input type="checkbox"/> site <input type="checkbox"/> structure <input type="checkbox"/> object	30. Roof material:	37. Windows: <input type="checkbox"/> historic <input type="checkbox"/> replacement Pane arrangement:
24. Vernacular or property type:	31. Chimney placement:	38. Acreage (rural): Visible from public road? <input type="checkbox"/>
25. Architectural Style:	32. Structural system:	39. Changes (describe in box 28 cont.): <input type="checkbox"/> Addition(s) Date(s): <input type="checkbox"/> Altered Date(s): <input type="checkbox"/> Moved Date(s): <input type="checkbox"/> Other Date(s):
26. Plan shape:	33. Ext. wall cladding:	Endangered by:
27. Number of stories: 0	34. Foundation material:	40. Number of outbuildings (describe in box 40 cont.):
28. Number of bays (1st floor): 0	35. Basement type:	41. Further description of building features and associated resources on continuation page. <input type="checkbox"/>
29. Roof type:	36. Front porch type/placement:	

**OTHER**

42. Current owner/address:	43. Form prepared by (name and org.): Landmarks Association of St. Louis	44. Survey date: 2006
		45. Date of revisions:

**FOR SHPO USE:**

Date entered in inventory:	Level of survey <input type="checkbox"/> reconnaissance <input type="checkbox"/> intensive	Additional research needed? <input type="checkbox"/> yes <input type="checkbox"/> no
National Register Status <input type="checkbox"/> listed <input type="checkbox"/> in listed district Name: <input type="checkbox"/> pending listing <input type="checkbox"/> eligible (individually) <input type="checkbox"/> eligible (district) <input type="checkbox"/> not eligible <input type="checkbox"/> not determined	Other:	



**ARCHITECTURAL/HISTORIC INVENTORY FORM**

---

SLC-AS-045-0966

Page 2

**ADDITIONAL INFORMATION:**

21. (cont.) History and significance. Expand box as necessary, or add continuation pages.
22. (cont.) Sources of information. Expand box as necessary, or add continuation pages.
40. (cont.) Description of environment and outbuildings. Expand box as necessary, or add continuation pages.
41. (cont.) Further description of important architectural features. Expand box as necessary, or add continuation pages.





MISSOURI DEPARTMENT OF NATURAL RESOURCES  
STATE HISTORIC PRESERVATION OFFICE, P.O. Box 176, Jefferson City, MO 6510

**ARCHITECTURAL/HISTORIC INVENTORY FORM**

1. Survey No. SLC-AS-045-0967		2. Survey Name: Carondelet	
3. County:		4. Address (Street No.) 6217-19	Street (name) South Broadway
5. City: St. Louis City	Vicinity: <input type="checkbox"/>	6. UTM:	
8. Historic name (if known):		7. Township/Range/Section:	
9. Present/other name (if known):			
10. Ownership: <input type="checkbox"/> Private <input type="checkbox"/> Public		11a. Historic use (if known):	
		11b. Current use:	

**HISTORICAL INFORMATION**

12. Construction date:	15. Architect:	18. Previously surveyed? <input type="checkbox"/> Cite survey name in box 22 cont. (page 3)
13. Significant date/period:	16. Builder/contractor:	19. On National Register? <input type="checkbox"/> indiv. <input type="checkbox"/> district Cite nomination name in box 22 cont. (page 3)
14. Area(s) of significance:	17. Original or significant owner:	20. National Register eligible? <input type="checkbox"/> individually eligible <input type="checkbox"/> district potential C <input type="checkbox"/> NC <input type="checkbox"/> <input type="checkbox"/> not eligible <input type="checkbox"/> not determined
21. History and significance on continuation page. <input type="checkbox"/>		22. Sources of information on continuation page. <input type="checkbox"/>

**ARCHITECTURAL INFORMATION**

23. Category of property: <input type="checkbox"/> building(s) <input type="checkbox"/> site <input type="checkbox"/> structure <input type="checkbox"/> object	30. Roof material:	37. Windows: <input type="checkbox"/> historic <input type="checkbox"/> replacement Pane arrangement:
24. Vernacular or property type:	31. Chimney placement:	38. Acreage (rural): Visible from public road? <input type="checkbox"/>
25. Architectural Style:	32. Structural system:	39. Changes (describe in box 28 cont.): <input type="checkbox"/> Addition(s) Date(s): <input type="checkbox"/> Altered Date(s): <input type="checkbox"/> Moved Date(s): <input type="checkbox"/> Other Date(s):
26. Plan shape:	33. Ext. wall cladding:	Endangered by:
27. Number of stories: 0	34. Foundation material:	
28. Number of bays (1st floor): 0	35. Basement type:	40. Number of outbuildings (describe in box 40 cont.):
29. Roof type:	36. Front porch type/placement:	41. Further description of building features and associated resources on continuation page. <input type="checkbox"/>

**OTHER**

42. Current owner/address:	43. Form prepared by (name and org.): Landmarks Association of St. Louis	44. Survey date: 2006
		45. Date of revisions:

**FOR SHPO USE:**

Date entered in inventory:	Level of survey <input type="checkbox"/> reconnaissance <input type="checkbox"/> intensive	Additional research needed? <input type="checkbox"/> yes <input type="checkbox"/> no
National Register Status <input type="checkbox"/> listed <input type="checkbox"/> in listed district Name: <input type="checkbox"/> pending listing <input type="checkbox"/> eligible (individually) <input type="checkbox"/> eligible (district) <input type="checkbox"/> not eligible <input type="checkbox"/> not determined	Other:	



**ADDITIONAL INFORMATION:**

- 21. (cont.) History and significance. Expand box as necessary, or add continuation pages.
- 22. (cont.) Sources of information. Expand box as necessary, or add continuation pages.
- 40. (cont.) Description of environment and outbuildings. Expand box as necessary, or add continuation pages.
- 41. (cont.) Further description of important architectural features. Expand box as necessary, or add continuation pages.



MISSOURI DEPARTMENT OF NATURAL RESOURCES  
STATE HISTORIC PRESERVATION OFFICE, P.O. Box 176, Jefferson City, MO 6510

**ARCHITECTURAL/HISTORIC INVENTORY FORM**

1. Survey No. SLC-AS-045-0968		2. Survey Name: Carondelet	
3. County:		4. Address (Street No.) 6225	Street (name) South Broadway
5. City: St. Louis City	Vicinity: <input type="checkbox"/>	6. UTM:	
8. Historic name (if known):		9. Present/other name (if known):	
10. Ownership: <input type="checkbox"/> Private <input type="checkbox"/> Public		11a. Historic use (if known): tenement	11b. Current use:

**HISTORICAL INFORMATION**

12. Construction date: 1913	15. Architect: J. Flaven	18. Previously surveyed? <input type="checkbox"/> Cite survey name in box 22 cont. (page 3)
13. Significant date/period:	16. Builder/contractor:	19. On National Register? <input type="checkbox"/> indiv. <input type="checkbox"/> district Cite nomination name in box 22 cont. (page 3)
14. Area(s) of significance:	17. Original or significant owner: B. Kaufman	20. National Register eligible? <input type="checkbox"/> individually eligible <input type="checkbox"/> district potential C <input type="checkbox"/> NC <input type="checkbox"/> <input type="checkbox"/> not eligible <input type="checkbox"/> not determined
21. History and significance on continuation page. <input type="checkbox"/>		22. Sources of information on continuation page. <input type="checkbox"/>

**ARCHITECTURAL INFORMATION**

23. Category of property: <input type="checkbox"/> building(s) <input type="checkbox"/> site <input type="checkbox"/> structure <input type="checkbox"/> object	30. Roof material:	37. Windows: <input type="checkbox"/> historic <input type="checkbox"/> replacement Pane arrangement:
24. Vernacular or property type:	31. Chimney placement:	38. Acreage (rural): Visible from public road? <input type="checkbox"/>
25. Architectural Style:	32. Structural system:	39. Changes (describe in box 28 cont.): <input type="checkbox"/> Addition(s) Date(s): <input type="checkbox"/> Altered Date(s): <input type="checkbox"/> Moved Date(s): <input type="checkbox"/> Other Date(s):
26. Plan shape:	33. Ext. wall cladding: brick	Endangered by:
27. Number of stories: 2	34. Foundation material:	40. Number of outbuildings (describe in box 40 cont.):
28. Number of bays (1st floor): 0	35. Basement type:	41. Further description of building features and associated resources on continuation page. <input type="checkbox"/>
29. Roof type:	36. Front porch type/placement:	

**OTHER**

42. Current owner/address:	43. Form prepared by (name and org.): Landmarks Association of St. Louis	44. Survey date: 2006
		45. Date of revisions:

**FOR SHPO USE:**

Date entered in inventory:	Level of survey <input type="checkbox"/> reconnaissance <input type="checkbox"/> intensive	Additional research needed? <input type="checkbox"/> yes <input type="checkbox"/> no
National Register Status <input type="checkbox"/> listed <input type="checkbox"/> in listed district Name: <input type="checkbox"/> pending listing <input type="checkbox"/> eligible (individually) <input type="checkbox"/> eligible (district) <input type="checkbox"/> not eligible <input type="checkbox"/> not determined	Other:	



**ADDITIONAL INFORMATION:**

21. (cont.) History and significance. Expand box as necessary, or add continuation pages.

22. (cont.) Sources of information. Expand box as necessary, or add continuation pages.

40. (cont.) Description of environment and outbuildings. Expand box as necessary, or add continuation pages.

Building permit # H-6790.

41. (cont.) Further description of important architectural features. Expand box as necessary, or add continuation pages.



MISSOURI DEPARTMENT OF NATURAL RESOURCES  
STATE HISTORIC PRESERVATION OFFICE, P.O. Box 176, Jefferson City, MO 6510

**ARCHITECTURAL/HISTORIC INVENTORY FORM**

1. Survey No. SLC-AS-045-0969		2. Survey Name: Carondelet	
3. County:		4. Address (Street No.) 6227-29	Street (name) South Broadway
5. City: St. Louis City	Vicinity: <input type="checkbox"/>	6. UTM:	
8. Historic name (if known):		7. Township/Range/Section:	
9. Present/other name (if known):			
10. Ownership: <input type="checkbox"/> Private <input type="checkbox"/> Public		11a. Historic use (if known):	
		11b. Current use:	

**HISTORICAL INFORMATION**

12. Construction date:	15. Architect:	18. Previously surveyed? <input type="checkbox"/> Cite survey name in box 22 cont. (page 3)
13. Significant date/period:	16. Builder/contractor:	19. On National Register? <input type="checkbox"/> indiv. <input type="checkbox"/> district Cite nomination name in box 22 cont. (page 3)
14. Area(s) of significance:	17. Original or significant owner:	20. National Register eligible? <input type="checkbox"/> individually eligible <input type="checkbox"/> district potential C <input type="checkbox"/> NC <input type="checkbox"/> <input type="checkbox"/> not eligible <input type="checkbox"/> not determined
21. History and significance on continuation page. <input type="checkbox"/>		22. Sources of information on continuation page. <input type="checkbox"/>

**ARCHITECTURAL INFORMATION**

23. Category of property: <input type="checkbox"/> building(s) <input type="checkbox"/> site <input type="checkbox"/> structure <input type="checkbox"/> object	30. Roof material:	37. Windows: <input type="checkbox"/> historic <input type="checkbox"/> replacement Pane arrangement:
24. Vernacular or property type:	31. Chimney placement:	38. Acreage (rural): Visible from public road? <input type="checkbox"/>
25. Architectural Style:	32. Structural system:	39. Changes (describe in box 28 cont.): <input type="checkbox"/> Addition(s) Date(s): <input type="checkbox"/> Altered Date(s): <input type="checkbox"/> Moved Date(s): <input type="checkbox"/> Other Date(s):
26. Plan shape:	33. Ext. wall cladding:	Endangered by:
27. Number of stories: 0	34. Foundation material:	
28. Number of bays (1st floor): 0	35. Basement type:	40. Number of outbuildings (describe in box 40 cont.):
29. Roof type:	36. Front porch type/placement:	41. Further description of building features and associated resources on continuation page. <input type="checkbox"/>

**OTHER**

42. Current owner/address:	43. Form prepared by (name and org.): Landmarks Association of St. Louis	44. Survey date: 2006
		45. Date of revisions:

**FOR SHPO USE:**

Date entered in inventory:	Level of survey <input type="checkbox"/> reconnaissance <input type="checkbox"/> intensive	Additional research needed? <input type="checkbox"/> yes <input type="checkbox"/> no
National Register Status <input type="checkbox"/> listed <input type="checkbox"/> in listed district Name: <input type="checkbox"/> pending listing <input type="checkbox"/> eligible (individually) <input type="checkbox"/> eligible (district) <input type="checkbox"/> not eligible <input type="checkbox"/> not determined	Other:	



**ADDITIONAL INFORMATION:**

21. (cont.) History and significance. Expand box as necessary, or add continuation pages.

22. (cont.) Sources of information. Expand box as necessary, or add continuation pages.

40. (cont.) Description of environment and outbuildings. Expand box as necessary, or add continuation pages.

1901 permit for frame addition. 1906 permit for frame horse stable. 1907 permit (\$1800) and 1912 permit (\$1025) for alterations and addition to brick dwelling and store.

41. (cont.) Further description of important architectural features. Expand box as necessary, or add continuation pages.



MISSOURI DEPARTMENT OF NATURAL RESOURCES  
STATE HISTORIC PRESERVATION OFFICE, P.O. Box 176, Jefferson City, MO 6510

**ARCHITECTURAL/HISTORIC INVENTORY FORM**

1. Survey No. SLC-AS-045-0970		2. Survey Name: Carondelet	
3. County:		4. Address (Street No.) 6301-07	Street (name) South Broadway
5. City: St. Louis City	Vicinity: <input type="checkbox"/>	6. UTM:	
7. Township/Range/Section:		8. Historic name (if known):	
9. Present/other name (if known):		10. Ownership: <input type="checkbox"/> Private <input type="checkbox"/> Public	
11a. Historic use (if known):		11b. Current use:	

**HISTORICAL INFORMATION**

12. Construction date:	15. Architect:	18. Previously surveyed? <input type="checkbox"/> Cite survey name in box 22 cont. (page 3)
13. Significant date/period:	16. Builder/contractor:	19. On National Register? <input type="checkbox"/> indiv. <input type="checkbox"/> district Cite nomination name in box 22 cont. (page 3)
14. Area(s) of significance:	17. Original or significant owner:	20. National Register eligible? <input type="checkbox"/> individually eligible <input type="checkbox"/> district potential C <input type="checkbox"/> NC <input type="checkbox"/> <input type="checkbox"/> not eligible <input type="checkbox"/> not determined
21. History and significance on continuation page. <input type="checkbox"/>		22. Sources of information on continuation page. <input type="checkbox"/>

**ARCHITECTURAL INFORMATION**

23. Category of property: <input type="checkbox"/> building(s) <input type="checkbox"/> site <input type="checkbox"/> structure <input type="checkbox"/> object	30. Roof material:	37. Windows: <input type="checkbox"/> historic <input type="checkbox"/> replacement Pane arrangement:
24. Vernacular or property type:	31. Chimney placement:	38. Acreage (rural): Visible from public road? <input type="checkbox"/>
25. Architectural Style:	32. Structural system:	39. Changes (describe in box 28 cont.): <input type="checkbox"/> Addition(s) Date(s): <input type="checkbox"/> Altered Date(s): <input type="checkbox"/> Moved Date(s): <input type="checkbox"/> Other Date(s):
26. Plan shape:	33. Ext. wall cladding:	Endangered by:
27. Number of stories: 0	34. Foundation material:	40. Number of outbuildings (describe in box 40 cont.):
28. Number of bays (1st floor): 0	35. Basement type:	41. Further description of building features and associated resources on continuation page. <input type="checkbox"/>
29. Roof type:	36. Front porch type/placement:	

**OTHER**

42. Current owner/address:	43. Form prepared by (name and org.): Landmarks Association of St. Louis	44. Survey date: 2006
		45. Date of revisions:

**FOR SHPO USE:**

Date entered in inventory:	Level of survey <input type="checkbox"/> reconnaissance <input type="checkbox"/> intensive	Additional research needed? <input type="checkbox"/> yes <input type="checkbox"/> no
National Register Status <input type="checkbox"/> listed <input type="checkbox"/> in listed district Name: <input type="checkbox"/> pending listing <input type="checkbox"/> eligible (individually) <input type="checkbox"/> eligible (district) <input type="checkbox"/> not eligible <input type="checkbox"/> not determined	Other:	



**ADDITIONAL INFORMATION:**

21. (cont.) History and significance. Expand box as necessary, or add continuation pages.

22. (cont.) Sources of information. Expand box as necessary, or add continuation pages.

40. (cont.) Description of environment and outbuildings. Expand box as necessary, or add continuation pages.

1902 permit for brick one-story brick dwelling and store. Is this the same building? 1924 permit for \$1000 addition to brick dwelling.

41. (cont.) Further description of important architectural features. Expand box as necessary, or add continuation pages.





MISSOURI DEPARTMENT OF NATURAL RESOURCES  
STATE HISTORIC PRESERVATION OFFICE, P.O. Box 176, Jefferson City, MO 6510

**ARCHITECTURAL/HISTORIC INVENTORY FORM**

1. Survey No. SLC-AS-045-0971		2. Survey Name: Carondelet	
3. County:		4. Address (Street No.) 6325	Street (name) South Broadway
5. City: St. Louis City	Vicinity: <input type="checkbox"/>	6. UTM:	7. Township/Range/Section:
8. Historic name (if known):			9. Present/other name (if known):
10. Ownership: <input type="checkbox"/> Private <input type="checkbox"/> Public		11a. Historic use (if known):	11b. Current use:

**HISTORICAL INFORMATION**

12. Construction date:	15. Architect:	18. Previously surveyed? <input type="checkbox"/> Cite survey name in box 22 cont. (page 3)
13. Significant date/period:	16. Builder/contractor:	19. On National Register? <input type="checkbox"/> indiv. <input type="checkbox"/> district Cite nomination name in box 22 cont. (page 3)
14. Area(s) of significance:	17. Original or significant owner:	20. National Register eligible? <input type="checkbox"/> individually eligible <input type="checkbox"/> district potential C <input type="checkbox"/> NC <input type="checkbox"/> <input type="checkbox"/> not eligible <input type="checkbox"/> not determined
21. History and significance on continuation page. <input type="checkbox"/>		22. Sources of information on continuation page. <input type="checkbox"/>

**ARCHITECTURAL INFORMATION**

23. Category of property: <input type="checkbox"/> building(s) <input type="checkbox"/> site <input type="checkbox"/> structure <input type="checkbox"/> object	30. Roof material:	37. Windows: <input type="checkbox"/> historic <input type="checkbox"/> replacement Pane arrangement:
24. Vernacular or property type:	31. Chimney placement:	38. Acreage (rural): Visible from public road? <input type="checkbox"/>
25. Architectural Style:	32. Structural system:	39. Changes (describe in box 28 cont.): <input type="checkbox"/> Addition(s) Date(s): <input type="checkbox"/> Altered Date(s): <input type="checkbox"/> Moved Date(s): <input type="checkbox"/> Other Date(s):
26. Plan shape:	33. Ext. wall cladding:	Endangered by:
27. Number of stories: 0	34. Foundation material:	40. Number of outbuildings (describe in box 40 cont.):
28. Number of bays (1st floor): 0	35. Basement type:	41. Further description of building features and associated resources on continuation page. <input type="checkbox"/>
29. Roof type:	36. Front porch type/placement:	

**OTHER**

42. Current owner/address:	43. Form prepared by (name and org.): Landmarks Association of St. Louis	44. Survey date: 2006
		45. Date of revisions:

**FOR SHPO USE:**

Date entered in inventory:	Level of survey <input type="checkbox"/> reconnaissance <input type="checkbox"/> intensive	Additional research needed? <input type="checkbox"/> yes <input type="checkbox"/> no
National Register Status <input type="checkbox"/> listed <input type="checkbox"/> in listed district Name: <input type="checkbox"/> pending listing <input type="checkbox"/> eligible (individually) <input type="checkbox"/> eligible (district) <input type="checkbox"/> not eligible <input type="checkbox"/> not determined	Other:	



**ADDITIONAL INFORMATION:**

- 21. (cont.) History and significance. Expand box as necessary, or add continuation pages.
- 22. (cont.) Sources of information. Expand box as necessary, or add continuation pages.
- 40. (cont.) Description of environment and outbuildings. Expand box as necessary, or add continuation pages.
- 41. (cont.) Further description of important architectural features. Expand box as necessary, or add continuation pages.



MISSOURI DEPARTMENT OF NATURAL RESOURCES  
STATE HISTORIC PRESERVATION OFFICE, P.O. Box 176, Jefferson City, MO 6510

**ARCHITECTURAL/HISTORIC INVENTORY FORM**

1. Survey No. SLC-AS-045-0972		2. Survey Name: Carondelet	
3. County:		4. Address (Street No.) 5816	Street (name) South Compton
5. City: St. Louis City	Vicinity: <input type="checkbox"/>	6. UTM:	
8. Historic name (if known):		9. Present/other name (if known):	
10. Ownership: <input type="checkbox"/> Private <input type="checkbox"/> Public		11a. Historic use (if known): dwelling	11b. Current use: dwelling

**HISTORICAL INFORMATION**

12. Construction date: 1921	15. Architect: Michael Hendy	18. Previously surveyed? <input type="checkbox"/> Cite survey name in box 22 cont. (page 3)
13. Significant date/period:	16. Builder/contractor: Michael Hendy	19. On National Register? <input type="checkbox"/> indiv. <input type="checkbox"/> district Cite nomination name in box 22 cont. (page 3)
14. Area(s) of significance:	17. Original or significant owner: Michael Hendy	20. National Register eligible? <input type="checkbox"/> individually eligible <input type="checkbox"/> district potential C <input type="checkbox"/> NC <input type="checkbox"/> <input type="checkbox"/> not eligible <input type="checkbox"/> not determined
21. History and significance on continuation page. <input type="checkbox"/>		22. Sources of information on continuation page. <input type="checkbox"/>

**ARCHITECTURAL INFORMATION**

23. Category of property: <input type="checkbox"/> building(s) <input type="checkbox"/> site <input type="checkbox"/> structure <input type="checkbox"/> object	30. Roof material: asphalt	37. Windows: <input type="checkbox"/> historic <input type="checkbox"/> replacement Pane arrangement:
24. Vernacular or property type:	31. Chimney placement:	38. Acreage (rural): Visible from public road? <input type="checkbox"/>
25. Architectural Style: Bungalow	32. Structural system:	39. Changes (describe in box 28 cont.): <input type="checkbox"/> Addition(s) Date(s): <input type="checkbox"/> Altered Date(s): <input type="checkbox"/> Moved Date(s): <input type="checkbox"/> Other Date(s):
26. Plan shape:	33. Ext. wall cladding: brick	Endangered by:
27. Number of stories: 1	34. Foundation material: stone	40. Number of outbuildings (describe in box 40 cont.):
28. Number of bays (1st floor): 2	35. Basement type:	41. Further description of building features and associated resources on continuation page. <input type="checkbox"/>
29. Roof type: gable	36. Front porch type/placement:	

**OTHER**

42. Current owner/address:	43. Form prepared by (name and org.): Landmarks Association of St. Louis	44. Survey date: 2006
		45. Date of revisions:

**FOR SHPO USE:**

Date entered in inventory:	Level of survey <input type="checkbox"/> reconnaissance <input type="checkbox"/> intensive	Additional research needed? <input type="checkbox"/> yes <input type="checkbox"/> no
National Register Status <input type="checkbox"/> listed <input type="checkbox"/> in listed district Name: <input type="checkbox"/> pending listing <input type="checkbox"/> eligible (individually) <input type="checkbox"/> eligible (district) <input type="checkbox"/> not eligible <input type="checkbox"/> not determined	Other:	



**ARCHITECTURAL/HISTORIC INVENTORY FORM**

---

SLC-AS-045-0972

Page 2

**ADDITIONAL INFORMATION:**

21. (cont.) History and significance. Expand box as necessary, or add continuation pages.

This 1.5 story brick bungalow has a side gabled roof with a large shed roof dormer on the front facade. The brick veranda extends the length of the front facade, and has tapered brick columns, and wooden banisters. The front entrance is on the left side of the front facade, with a band of triple windows on the right.

22. (cont.) Sources of information. Expand box as necessary, or add continuation pages.

40. (cont.) Description of environment and outbuildings. Expand box as necessary, or add continuation pages.

building permit # A-4162. Daily record 2/17/1921.

41. (cont.) Further description of important architectural features. Expand box as necessary, or add continuation pages.



**ARCHITECTURAL/HISTORIC INVENTORY FORM**

1. Survey No. SLC-AS-045-0973		2. Survey Name: Carondelet	
3. County:		4. Address (Street No.) 5820	Street (name) South Compton
5. City: St. Louis City	Vicinity: <input type="checkbox"/>	6. UTM:	
8. Historic name (if known):		9. Present/other name (if known):	
10. Ownership: <input type="checkbox"/> Private <input type="checkbox"/> Public		11a. Historic use (if known): dwelling	11b. Current use: dwelling

**HISTORICAL INFORMATION**

12. Construction date: 1921	15. Architect: Michael Hendy	18. Previously surveyed? <input type="checkbox"/> Cite survey name in box 22 cont. (page 3)
13. Significant date/period:	16. Builder/contractor: Michael Hendy	19. On National Register? <input type="checkbox"/> indiv. <input type="checkbox"/> district Cite nomination name in box 22 cont. (page 3)
14. Area(s) of significance:	17. Original or significant owner: Michael Hendy	20. National Register eligible? <input type="checkbox"/> individually eligible <input type="checkbox"/> district potential C <input type="checkbox"/> NC <input type="checkbox"/> <input type="checkbox"/> not eligible <input type="checkbox"/> not determined
21. History and significance on continuation page. <input type="checkbox"/>		22. Sources of information on continuation page. <input type="checkbox"/>

**ARCHITECTURAL INFORMATION**

23. Category of property: <input type="checkbox"/> building(s) <input type="checkbox"/> site <input type="checkbox"/> structure <input type="checkbox"/> object	30. Roof material: asphalt	37. Windows: <input type="checkbox"/> historic <input type="checkbox"/> replacement Pane arrangement:
24. Vernacular or property type:	31. Chimney placement:	38. Acreage (rural): Visible from public road? <input type="checkbox"/>
25. Architectural Style: Bungalow	32. Structural system:	39. Changes (describe in box 28 cont.): <input type="checkbox"/> Addition(s) Date(s): <input type="checkbox"/> Altered Date(s): <input type="checkbox"/> Moved Date(s): <input type="checkbox"/> Other Date(s):
26. Plan shape:	33. Ext. wall cladding: brick	Endangered by:
27. Number of stories: 1	34. Foundation material: stone	40. Number of outbuildings (describe in box 40 cont.):
28. Number of bays (1st floor): 2	35. Basement type:	41. Further description of building features and associated resources on continuation page. <input type="checkbox"/>
29. Roof type: gable	36. Front porch type/placement:	

**OTHER**

42. Current owner/address:	43. Form prepared by (name and org.): Landmarks Association of St. Louis	44. Survey date: 2006
		45. Date of revisions:

**FOR SHPO USE:**

Date entered in inventory:	Level of survey <input type="checkbox"/> reconnaissance <input type="checkbox"/> intensive	Additional research needed? <input type="checkbox"/> yes <input type="checkbox"/> no
National Register Status <input type="checkbox"/> listed <input type="checkbox"/> in listed district Name: <input type="checkbox"/> pending listing <input type="checkbox"/> eligible (individually) <input type="checkbox"/> eligible (district) <input type="checkbox"/> not eligible <input type="checkbox"/> not determined	Other:	



**ARCHITECTURAL/HISTORIC INVENTORY FORM**

---

SLC-AS-045-0973

Page 2

**ADDITIONAL INFORMATION:**

21. (cont.) History and significance. Expand box as necessary, or add continuation pages.

This 1.5 story brick bungalow has a side gabled roof with a large shed roof dormer on the front facade. The side gable has exposed rafters. The brick veranda extends the length of the front facade, and has tapered brick columns, and wooden banisters. The front entrance is on the left side of the front facade, with a band of triple windows on the right.

22. (cont.) Sources of information. Expand box as necessary, or add continuation pages.

40. (cont.) Description of environment and outbuildings. Expand box as necessary, or add continuation pages.

building permit # A-4162. Daily record 2/17/1921.

41. (cont.) Further description of important architectural features. Expand box as necessary, or add continuation pages.



MISSOURI DEPARTMENT OF NATURAL RESOURCES  
STATE HISTORIC PRESERVATION OFFICE, P.O. Box 176, Jefferson City, MO 6510

**ARCHITECTURAL/HISTORIC INVENTORY FORM**

1. Survey No. SLC-AS-045-0974		2. Survey Name: Carondelet	
3. County:		4. Address (Street No.) 5824	Street (name) South Compton
5. City: St. Louis City	Vicinity: <input type="checkbox"/>	6. UTM:	
8. Historic name (if known):		9. Present/other name (if known):	
10. Ownership: <input type="checkbox"/> Private <input type="checkbox"/> Public		11a. Historic use (if known): dwelling	11b. Current use: dwelling

**HISTORICAL INFORMATION**

12. Construction date: 1921	15. Architect: Michael Hendy	18. Previously surveyed? <input type="checkbox"/> Cite survey name in box 22 cont. (page 3)
13. Significant date/period:	16. Builder/contractor: Michael Hendy	19. On National Register? <input type="checkbox"/> indiv. <input type="checkbox"/> district Cite nomination name in box 22 cont. (page 3)
14. Area(s) of significance:	17. Original or significant owner: Michael Hendy	20. National Register eligible? <input type="checkbox"/> individually eligible <input type="checkbox"/> district potential C <input type="checkbox"/> NC <input type="checkbox"/> <input type="checkbox"/> not eligible <input type="checkbox"/> not determined
21. History and significance on continuation page. <input type="checkbox"/>		22. Sources of information on continuation page. <input type="checkbox"/>

**ARCHITECTURAL INFORMATION**

23. Category of property: <input type="checkbox"/> building(s) <input type="checkbox"/> site <input type="checkbox"/> structure <input type="checkbox"/> object	30. Roof material: asphalt	37. Windows: <input type="checkbox"/> historic <input type="checkbox"/> replacement Pane arrangement:
24. Vernacular or property type:	31. Chimney placement:	38. Acreage (rural): Visible from public road? <input type="checkbox"/>
25. Architectural Style: Bungalow	32. Structural system:	39. Changes (describe in box 28 cont.): <input type="checkbox"/> Addition(s) Date(s): <input type="checkbox"/> Altered Date(s): <input type="checkbox"/> Moved Date(s): <input type="checkbox"/> Other Date(s):
26. Plan shape:	33. Ext. wall cladding: brick	Endangered by:
27. Number of stories: 1	34. Foundation material: stone	40. Number of outbuildings (describe in box 40 cont.):
28. Number of bays (1st floor): 2	35. Basement type:	41. Further description of building features and associated resources on continuation page. <input type="checkbox"/>
29. Roof type: gable	36. Front porch type/placement:	

**OTHER**

42. Current owner/address:	43. Form prepared by (name and org.): Landmarks Association of St. Louis	44. Survey date: 2006
		45. Date of revisions:

**FOR SHPO USE:**

Date entered in inventory:	Level of survey <input type="checkbox"/> reconnaissance <input type="checkbox"/> intensive	Additional research needed? <input type="checkbox"/> yes <input type="checkbox"/> no
National Register Status <input type="checkbox"/> listed <input type="checkbox"/> in listed district Name: <input type="checkbox"/> pending listing <input type="checkbox"/> eligible (individually) <input type="checkbox"/> eligible (district) <input type="checkbox"/> not eligible <input type="checkbox"/> not determined	Other:	



**ARCHITECTURAL/HISTORIC INVENTORY FORM**

---

SLC-AS-045-0974

Page 2

**ADDITIONAL INFORMATION:**

21. (cont.) History and significance. Expand box as necessary, or add continuation pages.

This 1.5 story brick bungalow has a side gabled roof with a large shed roof dormer on the front facade. The side gable and dormer both have exposed rafters. The brick veranda extends the length of the front facade, and has tapered brick columns, and wooden banisters. The front entrance is on the left side of the front facade, with a band of triple windows on the right.

22. (cont.) Sources of information. Expand box as necessary, or add continuation pages.

40. (cont.) Description of environment and outbuildings. Expand box as necessary, or add continuation pages.

building permit # A-4162. Daily record 2/17/1921.

41. (cont.) Further description of important architectural features. Expand box as necessary, or add continuation pages.

There is one non-contributing garage, with vinyl siding and a gable roof.





**ARCHITECTURAL/HISTORIC INVENTORY FORM**

1. Survey No. SLC-AS-045-0975		2. Survey Name: Carondelet	
3. County:		4. Address (Street No.) 5832	Street (name) South Compton
5. City: St. Louis City	Vicinity: <input type="checkbox"/>	6. UTM:	
7. Township/Range/Section:		8. Historic name (if known):	
9. Present/other name (if known):		10. Ownership: <input type="checkbox"/> Private <input type="checkbox"/> Public	
11a. Historic use (if known): dwelling		11b. Current use: dwelling	

**HISTORICAL INFORMATION**

12. Construction date: c. 1890	15. Architect:	18. Previously surveyed? <input type="checkbox"/> Cite survey name in box 22 cont. (page 3)
13. Significant date/period:	16. Builder/contractor:	19. On National Register? <input type="checkbox"/> indiv. <input type="checkbox"/> district Cite nomination name in box 22 cont. (page 3)
14. Area(s) of significance:	17. Original or significant owner:	20. National Register eligible? <input type="checkbox"/> individually eligible <input type="checkbox"/> district potential C <input type="checkbox"/> NC <input type="checkbox"/> <input type="checkbox"/> not eligible <input type="checkbox"/> not determined
21. History and significance on continuation page. <input type="checkbox"/>		22. Sources of information on continuation page. <input type="checkbox"/>

**ARCHITECTURAL INFORMATION**

23. Category of property: <input type="checkbox"/> building(s) <input type="checkbox"/> site <input type="checkbox"/> structure <input type="checkbox"/> object	30. Roof material: asphalt	37. Windows: <input type="checkbox"/> historic <input type="checkbox"/> replacement Pane arrangement:
24. Vernacular or property type:	31. Chimney placement:	38. Acreage (rural): Visible from public road? <input type="checkbox"/>
25. Architectural Style: Late Victorian	32. Structural system:	39. Changes (describe in box 28 cont.): <input type="checkbox"/> Addition(s) Date(s): <input type="checkbox"/> Altered Date(s): <input type="checkbox"/> Moved Date(s): <input type="checkbox"/> Other Date(s):
26. Plan shape:	33. Ext. wall cladding: frame	Endangered by:
27. Number of stories: 2	34. Foundation material: stone	40. Number of outbuildings (describe in box 40 cont.):
28. Number of bays (1st floor): 3	35. Basement type:	41. Further description of building features and associated resources on continuation page. <input type="checkbox"/>
29. Roof type: cross gable	36. Front porch type/placement:	

**OTHER**

42. Current owner/address:	43. Form prepared by (name and org.): Landmarks Association of St. Louis	44. Survey date: 2006
		45. Date of revisions:

**FOR SHPO USE:**

Date entered in inventory:	Level of survey <input type="checkbox"/> reconnaissance <input type="checkbox"/> intensive	Additional research needed? <input type="checkbox"/> yes <input type="checkbox"/> no
National Register Status <input type="checkbox"/> listed <input type="checkbox"/> in listed district Name: <input type="checkbox"/> pending listing <input type="checkbox"/> eligible (individually) <input type="checkbox"/> eligible (district) <input type="checkbox"/> not eligible <input type="checkbox"/> not determined	Other:	



### ADDITIONAL INFORMATION:

21. (cont.) History and significance. Expand box as necessary, or add continuation pages.

This two-story frame house has a cross gable roof. The gable end facing S. Compton is one bay wide, with paired four-over-one windows. At the second floor is one large window, the same size opening as the first floor, which was probably originally two windows. The entire house is covered in vinyl siding.

22. (cont.) Sources of information. Expand box as necessary, or add continuation pages.

40. (cont.) Description of environment and outbuildings. Expand box as necessary, or add continuation pages.

1917 alterations (\$50) by owners G. & L. S. Peterson (permit # B-9128).

41. (cont.) Further description of important architectural features. Expand box as necessary, or add continuation pages.



MISSOURI DEPARTMENT OF NATURAL RESOURCES  
STATE HISTORIC PRESERVATION OFFICE, P.O. Box 176, Jefferson City, MO 6510

**ARCHITECTURAL/HISTORIC INVENTORY FORM**

1. Survey No. SLC-AS-045-0976		2. Survey Name: Carondelet	
3. County:		4. Address (Street No.) 5836	Street (name) South Compton
5. City: St. Louis City	Vicinity: <input type="checkbox"/>	6. UTM:	
8. Historic name (if known):		9. Present/other name (if known):	
10. Ownership: <input type="checkbox"/> Private <input type="checkbox"/> Public		11a. Historic use (if known): dwelling and store	11b. Current use: dwelling

**HISTORICAL INFORMATION**

12. Construction date: 1914	15. Architect: H. H. King	18. Previously surveyed? <input type="checkbox"/> Cite survey name in box 22 cont. (page 3)
13. Significant date/period:	16. Builder/contractor: H. H. King	19. On National Register? <input type="checkbox"/> indiv. <input type="checkbox"/> district Cite nomination name in box 22 cont. (page 3)
14. Area(s) of significance:	17. Original or significant owner: Augusta Bader	20. National Register eligible? <input type="checkbox"/> individually eligible <input type="checkbox"/> district potential C <input type="checkbox"/> NC <input type="checkbox"/> <input type="checkbox"/> not eligible <input type="checkbox"/> not determined
21. History and significance on continuation page. <input type="checkbox"/>		22. Sources of information on continuation page. <input type="checkbox"/>

**ARCHITECTURAL INFORMATION**

23. Category of property: <input type="checkbox"/> building(s) <input type="checkbox"/> site <input type="checkbox"/> structure <input type="checkbox"/> object	30. Roof material: asphalt	37. Windows: <input type="checkbox"/> historic <input type="checkbox"/> replacement Pane arrangement:
24. Vernacular or property type:	31. Chimney placement:	38. Acreage (rural): Visible from public road? <input type="checkbox"/>
25. Architectural Style: Prairie School	32. Structural system:	39. Changes (describe in box 28 cont.): <input type="checkbox"/> Addition(s) Date(s): <input type="checkbox"/> Altered Date(s): <input type="checkbox"/> Moved Date(s): <input type="checkbox"/> Other Date(s):
26. Plan shape:	33. Ext. wall cladding: brick	Endangered by:
27. Number of stories: 2	34. Foundation material: stone	
28. Number of bays (1st floor): 3	35. Basement type:	40. Number of outbuildings (describe in box 40 cont.):
29. Roof type: gable	36. Front porch type/placement:	41. Further description of building features and associated resources on continuation page. <input type="checkbox"/>

**OTHER**

42. Current owner/address:	43. Form prepared by (name and org.): Landmarks Association of St. Louis	44. Survey date: 2006
		45. Date of revisions:

**FOR SHPO USE:**

Date entered in inventory:	Level of survey <input type="checkbox"/> reconnaissance <input type="checkbox"/> intensive	Additional research needed? <input type="checkbox"/> yes <input type="checkbox"/> no
National Register Status <input type="checkbox"/> listed <input type="checkbox"/> in listed district Name: <input type="checkbox"/> pending listing <input type="checkbox"/> eligible (individually) <input type="checkbox"/> eligible (district) <input type="checkbox"/> not eligible <input type="checkbox"/> not determined	Other:	



**ARCHITECTURAL/HISTORIC INVENTORY FORM**

SLC-AS-045-0976

Page 2

**ADDITIONAL INFORMATION:**

21. (cont.) History and significance. Expand box as necessary, or add continuation pages.

This two-story building was originally a store on the first floor, with a residence on the second floor. It has a low-pitched side gabled roof with exposed rafters. There is a large triangular eyebrow dormer facing S. Comton. The first floor has wide brick pilasters, capped by a decorative stringcourse/pilaster capital of terra cotta. The original storefront bays have been filled in with wood siding and metal awnings. The second floor has three bay windows, each with a center window of six-over-one, which is flanked by a rectangular four-over-one window on each side. Each of these bay windows have been covered by a metal awning. The second floor has either been painted or stuccoed.

22. (cont.) Sources of information. Expand box as necessary, or add continuation pages.

40. (cont.) Description of environment and outbuildings. Expand box as necessary, or add continuation pages.

building permit # I-2663. One-story brick garage permit (A-3161) taken on 10/8/1920 by owner G. W. Bader for \$300.

41. (cont.) Further description of important architectural features. Expand box as necessary, or add continuation pages.



MISSOURI DEPARTMENT OF NATURAL RESOURCES  
STATE HISTORIC PRESERVATION OFFICE, P.O. Box 176, Jefferson City, MO 6510

**ARCHITECTURAL/HISTORIC INVENTORY FORM**

1. Survey No. SLC-AS-045-0977		2. Survey Name: Carondelet	
3. County:		4. Address (Street No.) 115	Street (name) Upton
5. City: St. Louis City	Vicinity: <input type="checkbox"/>	6. UTM:	
7. Township/Range/Section:		8. Historic name (if known):	
9. Present/other name (if known):		10. Ownership: <input type="checkbox"/> Private <input type="checkbox"/> Public	
11a. Historic use (if known): single dwelling		11b. Current use: single dwelling	

**HISTORICAL INFORMATION**

12. Construction date:	15. Architect:	18. Previously surveyed? <input type="checkbox"/> Cite survey name in box 22 cont. (page 3)
13. Significant date/period:	16. Builder/contractor:	19. On National Register? <input type="checkbox"/> indiv. <input type="checkbox"/> district Cite nomination name in box 22 cont. (page 3)
14. Area(s) of significance:	17. Original or significant owner:	20. National Register eligible? <input type="checkbox"/> individually eligible <input type="checkbox"/> district potential C <input type="checkbox"/> NC <input type="checkbox"/> <input type="checkbox"/> not eligible <input type="checkbox"/> not determined
21. History and significance on continuation page. <input type="checkbox"/>		22. Sources of information on continuation page. <input type="checkbox"/>

**ARCHITECTURAL INFORMATION**

23. Category of property: <input type="checkbox"/> building(s) <input type="checkbox"/> site <input type="checkbox"/> structure <input type="checkbox"/> object	30. Roof material:	37. Windows: <input type="checkbox"/> historic <input type="checkbox"/> replacement Pane arrangement:
24. Vernacular or property type:	31. Chimney placement:	38. Acreage (rural): Visible from public road? <input type="checkbox"/>
25. Architectural Style: Shaped Parapet	32. Structural system:	39. Changes (describe in box 28 cont.): <input type="checkbox"/> Addition(s) Date(s): <input type="checkbox"/> Altered Date(s): <input type="checkbox"/> Moved Date(s): <input type="checkbox"/> Other Date(s):
26. Plan shape:	33. Ext. wall cladding: brick	Endangered by:
27. Number of stories: 1	34. Foundation material: stone	40. Number of outbuildings (describe in box 40 cont.):
28. Number of bays (1st floor): 3	35. Basement type:	41. Further description of building features and associated resources on continuation page. <input type="checkbox"/>
29. Roof type: flat	36. Front porch type/placement:	

**OTHER**

42. Current owner/address:	43. Form prepared by (name and org.): Landmarks Association of St. Louis	44. Survey date: 2006
		45. Date of revisions:

**FOR SHPO USE:**

Date entered in inventory:	Level of survey <input type="checkbox"/> reconnaissance <input type="checkbox"/> intensive	Additional research needed? <input type="checkbox"/> yes <input type="checkbox"/> no
National Register Status <input type="checkbox"/> listed <input type="checkbox"/> in listed district Name: <input type="checkbox"/> pending listing <input type="checkbox"/> eligible (individually) <input type="checkbox"/> eligible (district) <input type="checkbox"/> not eligible <input type="checkbox"/> not determined	Other:	



**ARCHITECTURAL/HISTORIC INVENTORY FORM**

---

SLC-AS-045-0977

Page 2

**ADDITIONAL INFORMATION:**

21. (cont.) History and significance. Expand box as necessary, or add continuation pages.

22. (cont.) Sources of information. Expand box as necessary, or add continuation pages.

40. (cont.) Description of environment and outbuildings. Expand box as necessary, or add continuation pages.

41. (cont.) Further description of important architectural features. Expand box as necessary, or add continuation pages.

The roofline has two sections - one with a flat-topped parapet and another with a mansard-type parapet. The off-center door is flanked by a rectangular bay on one side and a segmental arched bay on the other. Both window bays have a pair of windows and stone sills and lintels.



MISSOURI DEPARTMENT OF NATURAL RESOURCES  
STATE HISTORIC PRESERVATION OFFICE, P.O. Box 176, Jefferson City, MO 6510

ARCHITECTURAL/HISTORIC INVENTORY FORM

1. Survey No. SLC-AS-045-0978		2. Survey Name: Carondelet	
3. County:		4. Address (Street No.) 217	Street (name) Upton
5. City: St. Louis City	Vicinity: <input type="checkbox"/>	6. UTM:	
8. Historic name (if known):		7. Township/Range/Section:	
9. Present/other name (if known):			
10. Ownership: <input type="checkbox"/> Private <input type="checkbox"/> Public		11a. Historic use (if known): commercial garage	11b. Current use: commercial garage

HISTORICAL INFORMATION

12. Construction date:	15. Architect:	18. Previously surveyed? <input type="checkbox"/> Cite survey name in box 22 cont. (page 3)
13. Significant date/period:	16. Builder/contractor:	19. On National Register? <input type="checkbox"/> indiv. <input type="checkbox"/> district Cite nomination name in box 22 cont. (page 3)
14. Area(s) of significance:	17. Original or significant owner:	20. National Register eligible? <input type="checkbox"/> individually eligible <input type="checkbox"/> district potential C <input type="checkbox"/> NC <input type="checkbox"/> <input type="checkbox"/> not eligible <input type="checkbox"/> not determined
21. History and significance on continuation page. <input type="checkbox"/>		22. Sources of information on continuation page. <input type="checkbox"/>

ARCHITECTURAL INFORMATION

23. Category of property: <input type="checkbox"/> building(s) <input type="checkbox"/> site <input type="checkbox"/> structure <input type="checkbox"/> object	30. Roof material:	37. Windows: <input type="checkbox"/> historic <input type="checkbox"/> replacement Pane arrangement:
24. Vernacular or property type:	31. Chimney placement:	38. Acreage (rural): Visible from public road? <input type="checkbox"/>
25. Architectural Style: Shaped Parapet	32. Structural system:	39. Changes (describe in box 28 cont.): <input type="checkbox"/> Addition(s) Date(s): <input type="checkbox"/> Altered Date(s): <input type="checkbox"/> Moved Date(s): <input type="checkbox"/> Other Date(s):
26. Plan shape:	33. Ext. wall cladding: brick	Endangered by:
27. Number of stories: 1	34. Foundation material: stone	
28. Number of bays (1st floor): 5	35. Basement type:	40. Number of outbuildings (describe in box 40 cont.):
29. Roof type: flat	36. Front porch type/placement:	41. Further description of building features and associated resources on continuation page. <input type="checkbox"/>

OTHER

42. Current owner/address:	43. Form prepared by (name and org.): Landmarks Association of St. Louis	44. Survey date: 2006
		45. Date of revisions:

FOR SHPO USE:

Date entered in inventory:	Level of survey <input type="checkbox"/> reconnaissance <input type="checkbox"/> intensive	Additional research needed? <input type="checkbox"/> yes <input type="checkbox"/> no
National Register Status <input type="checkbox"/> listed <input type="checkbox"/> in listed district Name: <input type="checkbox"/> pending listing <input type="checkbox"/> eligible (individually) <input type="checkbox"/> eligible (district) <input type="checkbox"/> not eligible <input type="checkbox"/> not determined	Other:	



**ARCHITECTURAL/HISTORIC INVENTORY FORM**

SLC-AS-045-0978

Page 2

**ADDITIONAL INFORMATION:**

21. (cont.) History and significance. Expand box as necessary, or add continuation pages.

22. (cont.) Sources of information. Expand box as necessary, or add continuation pages.

40. (cont.) Description of environment and outbuildings. Expand box as necessary, or add continuation pages.

41. (cont.) Further description of important architectural features. Expand box as necessary, or add continuation pages.

The parapet is tile-capped and has a center peak. A corbelled brick cornice extend across the facade. Iron I-beams and a center support are intact but the openings between have been filled. Part of the facade has been filled with vinyl-clad walls.





MISSOURI DEPARTMENT OF NATURAL RESOURCES  
STATE HISTORIC PRESERVATION OFFICE, P.O. Box 176, Jefferson City, MO 6510

ARCHITECTURAL/HISTORIC INVENTORY FORM

1. Survey No. SLC-AS-045-0979		2. Survey Name: Carondelet	
3. County:		4. Address (Street No.) 221-25	Street (name) Upton
5. City: St. Louis City	Vicinity: <input type="checkbox"/>	6. UTM:	
8. Historic name (if known):		9. Present/other name (if known):	
10. Ownership: <input type="checkbox"/> Private <input type="checkbox"/> Public		11a. Historic use (if known): multiple dwelling	11b. Current use: multiple dwelling

HISTORICAL INFORMATION

12. Construction date:	15. Architect:	18. Previously surveyed? <input type="checkbox"/> Cite survey name in box 22 cont. (page 3)
13. Significant date/period:	16. Builder/contractor:	19. On National Register? <input type="checkbox"/> indiv. <input type="checkbox"/> district Cite nomination name in box 22 cont. (page 3)
14. Area(s) of significance:	17. Original or significant owner:	20. National Register eligible? <input type="checkbox"/> individually eligible <input type="checkbox"/> district potential C <input type="checkbox"/> NC <input type="checkbox"/> <input type="checkbox"/> not eligible <input type="checkbox"/> not determined
21. History and significance on continuation page. <input type="checkbox"/>		22. Sources of information on continuation page. <input type="checkbox"/>

ARCHITECTURAL INFORMATION

23. Category of property: <input type="checkbox"/> building(s) <input type="checkbox"/> site <input type="checkbox"/> structure <input type="checkbox"/> object	30. Roof material: asphalt shingle	37. Windows: <input type="checkbox"/> historic <input type="checkbox"/> replacement Pane arrangement:
24. Vernacular or property type:	31. Chimney placement:	38. Acreage (rural): Visible from public road? <input type="checkbox"/>
25. Architectural Style: Vernacular Classical	32. Structural system:	39. Changes (describe in box 28 cont.): <input type="checkbox"/> Addition(s) Date(s): <input type="checkbox"/> Altered Date(s): <input type="checkbox"/> Moved Date(s): <input type="checkbox"/> Other Date(s):
26. Plan shape:	33. Ext. wall cladding: brick	Endangered by:
27. Number of stories: 2	34. Foundation material: stone	40. Number of outbuildings (describe in box 40 cont.):
28. Number of bays (1st floor): 8	35. Basement type:	41. Further description of building features and associated resources on continuation page. <input type="checkbox"/>
29. Roof type: side gable	36. Front porch type/placement:	

OTHER

42. Current owner/address:	43. Form prepared by (name and org.): Landmarks Association of St. Louis	44. Survey date: 2006
		45. Date of revisions:

FOR SHPO USE:

Date entered in inventory:	Level of survey <input type="checkbox"/> reconnaissance <input type="checkbox"/> intensive	Additional research needed? <input type="checkbox"/> yes <input type="checkbox"/> no
National Register Status <input type="checkbox"/> listed <input type="checkbox"/> in listed district Name: <input type="checkbox"/> pending listing <input type="checkbox"/> eligible (individually) <input type="checkbox"/> eligible (district) <input type="checkbox"/> not eligible <input type="checkbox"/> not determined	Other:	



**ADDITIONAL INFORMATION:**

21. (cont.) History and significance. Expand box as necessary, or add continuation pages.

22. (cont.) Sources of information. Expand box as necessary, or add continuation pages.

40. (cont.) Description of environment and outbuildings. Expand box as necessary, or add continuation pages.

41. (cont.) Further description of important architectural features. Expand box as necessary, or add continuation pages.

One of the eight bays of segmental arched windows in the second story has been filled with brick. Two entrance bays have recessed doors and gabled overhangs with brackets. The cornice is corbelled brick.



MISSOURI DEPARTMENT OF NATURAL RESOURCES  
STATE HISTORIC PRESERVATION OFFICE, P.O. Box 176, Jefferson City, MO 6510

**ARCHITECTURAL/HISTORIC INVENTORY FORM**

1. Survey No. SLC-AS-045-0980		2. Survey Name: Carondelet	
3. County:		4. Address (Street No.) 6118	Street (name) Vermont Avenue
5. City: St. Louis City	Vicinity: <input type="checkbox"/>	6. UTM:	
7. Township/Range/Section:		8. Historic name (if known):	
9. Present/other name (if known):		10. Ownership: <input type="checkbox"/> Private <input type="checkbox"/> Public	
11a. Historic use (if known):		11b. Current use:	

**HISTORICAL INFORMATION**

12. Construction date:	15. Architect:	18. Previously surveyed? <input type="checkbox"/> Cite survey name in box 22 cont. (page 3)
13. Significant date/period:	16. Builder/contractor:	19. On National Register? <input type="checkbox"/> indiv. <input type="checkbox"/> district Cite nomination name in box 22 cont. (page 3)
14. Area(s) of significance:	17. Original or significant owner:	20. National Register eligible? <input type="checkbox"/> individually eligible <input type="checkbox"/> district potential C <input type="checkbox"/> NC <input type="checkbox"/> <input type="checkbox"/> not eligible <input type="checkbox"/> not determined
21. History and significance on continuation page. <input type="checkbox"/>		22. Sources of information on continuation page. <input type="checkbox"/>

**ARCHITECTURAL INFORMATION**

23. Category of property: <input type="checkbox"/> building(s) <input type="checkbox"/> site <input type="checkbox"/> structure <input type="checkbox"/> object	30. Roof material:	37. Windows: <input type="checkbox"/> historic <input type="checkbox"/> replacement Pane arrangement:
24. Vernacular or property type:	31. Chimney placement:	38. Acreage (rural): Visible from public road? <input type="checkbox"/>
25. Architectural Style:	32. Structural system:	39. Changes (describe in box 28 cont.): <input type="checkbox"/> Addition(s) Date(s): <input type="checkbox"/> Altered Date(s): <input type="checkbox"/> Moved Date(s): <input type="checkbox"/> Other Date(s):
26. Plan shape:	33. Ext. wall cladding:	Endangered by:
27. Number of stories: 0	34. Foundation material:	40. Number of outbuildings (describe in box 40 cont.):
28. Number of bays (1st floor): 0	35. Basement type:	41. Further description of building features and associated resources on continuation page. <input type="checkbox"/>
29. Roof type:	36. Front porch type/placement:	

**OTHER**

42. Current owner/address:	43. Form prepared by (name and org.): Landmarks Association of St. Louis	44. Survey date: 2006
		45. Date of revisions:

**FOR SHPO USE:**

Date entered in inventory:	Level of survey <input type="checkbox"/> reconnaissance <input type="checkbox"/> intensive	Additional research needed? <input type="checkbox"/> yes <input type="checkbox"/> no
National Register Status <input type="checkbox"/> listed <input type="checkbox"/> in listed district Name: <input type="checkbox"/> pending listing <input type="checkbox"/> eligible (individually) <input type="checkbox"/> eligible (district) <input type="checkbox"/> not eligible <input type="checkbox"/> not determined	Other:	



**ARCHITECTURAL/HISTORIC INVENTORY FORM**

---

SLC-AS-045-0980

Page 2

**ADDITIONAL INFORMATION:**

21. (cont.) History and significance. Expand box as necessary, or add continuation pages.
22. (cont.) Sources of information. Expand box as necessary, or add continuation pages.
40. (cont.) Description of environment and outbuildings. Expand box as necessary, or add continuation pages.
41. (cont.) Further description of important architectural features. Expand box as necessary, or add continuation pages.



MISSOURI DEPARTMENT OF NATURAL RESOURCES  
STATE HISTORIC PRESERVATION OFFICE, P.O. Box 176, Jefferson City, MO 6510

**ARCHITECTURAL/HISTORIC INVENTORY FORM**

1. Survey No. SLC-AS-045-0981		2. Survey Name: Carondelet	
3. County:		4. Address (Street No.) 6120-24	Street (name) Vermont Avenue
5. City: St. Louis City	Vicinity: <input type="checkbox"/>	6. UTM:	
8. Historic name (if known):		9. Present/other name (if known):	
10. Ownership: <input type="checkbox"/> Private <input type="checkbox"/> Public		11a. Historic use (if known): multiple dwelling	11b. Current use: multiple dwelling

**HISTORICAL INFORMATION**

12. Construction date: 1962	15. Architect: Earl A. Fey	18. Previously surveyed? <input type="checkbox"/> Cite survey name in box 22 cont. (page 3)
13. Significant date/period:	16. Builder/contractor: John Bergians	19. On National Register? <input type="checkbox"/> indiv. <input type="checkbox"/> district Cite nomination name in box 22 cont. (page 3)
14. Area(s) of significance:	17. Original or significant owner: Henry C. Kornfeld or John Bergians	20. National Register eligible? <input type="checkbox"/> individually eligible <input type="checkbox"/> district potential C <input type="checkbox"/> NC <input type="checkbox"/> <input type="checkbox"/> not eligible <input type="checkbox"/> not determined
21. History and significance on continuation page. <input type="checkbox"/>		22. Sources of information on continuation page. <input type="checkbox"/>

**ARCHITECTURAL INFORMATION**

23. Category of property: <input type="checkbox"/> building(s) <input type="checkbox"/> site <input type="checkbox"/> structure <input type="checkbox"/> object	30. Roof material: asphalt	37. Windows: <input type="checkbox"/> historic <input type="checkbox"/> replacement Pane arrangement:
24. Vernacular or property type:	31. Chimney placement:	38. Acreage (rural): Visible from public road? <input type="checkbox"/>
25. Architectural Style: Modern Movement	32. Structural system:	39. Changes (describe in box 28 cont.): <input type="checkbox"/> Addition(s) Date(s): <input type="checkbox"/> Altered Date(s): <input type="checkbox"/> Moved Date(s): <input type="checkbox"/> Other Date(s):
26. Plan shape:	33. Ext. wall cladding: brick	Endangered by:
27. Number of stories: 1	34. Foundation material: concrete	40. Number of outbuildings (describe in box 40 cont.):
28. Number of bays (1st floor): 4	35. Basement type:	41. Further description of building features and associated resources on continuation page. <input type="checkbox"/>
29. Roof type: gable	36. Front porch type/placement:	

**OTHER**

42. Current owner/address:	43. Form prepared by (name and org.): Landmarks Association of St. Louis	44. Survey date: 2006
		45. Date of revisions:

**FOR SHPO USE:**

Date entered in inventory:	Level of survey <input type="checkbox"/> reconnaissance <input type="checkbox"/> intensive	Additional research needed? <input type="checkbox"/> yes <input type="checkbox"/> no
National Register Status <input type="checkbox"/> listed <input type="checkbox"/> in listed district Name: <input type="checkbox"/> pending listing <input type="checkbox"/> eligible (individually) <input type="checkbox"/> eligible (district) <input type="checkbox"/> not eligible <input type="checkbox"/> not determined	Other:	



**ADDITIONAL INFORMATION:**

21. (cont.) History and significance. Expand box as necessary, or add continuation pages.

22. (cont.) Sources of information. Expand box as necessary, or add continuation pages.

40. (cont.) Description of environment and outbuildings. Expand box as necessary, or add continuation pages.

building permit # H-7129. 1930 permit for alterations (\$160) by owner M. Kornfeldt.

41. (cont.) Further description of important architectural features. Expand box as necessary, or add continuation pages.



MISSOURI DEPARTMENT OF NATURAL RESOURCES  
STATE HISTORIC PRESERVATION OFFICE, P.O. Box 176, Jefferson City, MO 6510

**ARCHITECTURAL/HISTORIC INVENTORY FORM**

1. Survey No. SLC-AS-045-0982		2. Survey Name: Carondelet	
3. County:		4. Address (Street No.) 6126-28	Street (name) Vermont Avenue
5. City: St. Louis City	Vicinity: <input type="checkbox"/>	6. UTM:	
8. Historic name (if known):		9. Present/other name (if known):	
10. Ownership: <input type="checkbox"/> Private <input type="checkbox"/> Public		11a. Historic use (if known): multiple dwelling	11b. Current use: multiple dwelling

**HISTORICAL INFORMATION**

12. Construction date: 1901	15. Architect: J. D. Paulus	18. Previously surveyed? <input type="checkbox"/> Cite survey name in box 22 cont. (page 3)
13. Significant date/period:	16. Builder/contractor: William Daman	19. On National Register? <input type="checkbox"/> indiv. <input type="checkbox"/> district Cite nomination name in box 22 cont. (page 3)
14. Area(s) of significance:	17. Original or significant owner: John Casey	20. National Register eligible? <input type="checkbox"/> individually eligible <input type="checkbox"/> district potential C <input type="checkbox"/> NC <input type="checkbox"/> <input type="checkbox"/> not eligible <input type="checkbox"/> not determined
21. History and significance on continuation page. <input type="checkbox"/>		22. Sources of information on continuation page. <input type="checkbox"/>

**ARCHITECTURAL INFORMATION**

23. Category of property: <input type="checkbox"/> building(s) <input type="checkbox"/> site <input type="checkbox"/> structure <input type="checkbox"/> object	30. Roof material: asphalt	37. Windows: <input type="checkbox"/> historic <input type="checkbox"/> replacement Pane arrangement:
24. Vernacular or property type:	31. Chimney placement:	38. Acreage (rural): Visible from public road? <input type="checkbox"/>
25. Architectural Style: Classical Revival	32. Structural system:	39. Changes (describe in box 28 cont.): <input type="checkbox"/> Addition(s) Date(s): <input type="checkbox"/> Altered Date(s): <input type="checkbox"/> Moved Date(s): <input type="checkbox"/> Other Date(s):
26. Plan shape:	33. Ext. wall cladding: brick	Endangered by:
27. Number of stories: 2	34. Foundation material: stone	
28. Number of bays (1st floor): 4	35. Basement type:	40. Number of outbuildings (describe in box 40 cont.):
29. Roof type: flat	36. Front porch type/placement:	41. Further description of building features and associated resources on continuation page. <input type="checkbox"/>

**OTHER**

42. Current owner/address:	43. Form prepared by (name and org.): Landmarks Association of St. Louis	44. Survey date: 2006
		45. Date of revisions:

**FOR SHPO USE:**

Date entered in inventory:	Level of survey <input checked="" type="checkbox"/> reconnaissance <input type="checkbox"/> intensive	Additional research needed? <input type="checkbox"/> yes <input type="checkbox"/> no
National Register Status <input type="checkbox"/> listed <input type="checkbox"/> in listed district Name: <input type="checkbox"/> pending listing <input type="checkbox"/> eligible (individually) <input type="checkbox"/> eligible (district) <input type="checkbox"/> not eligible <input type="checkbox"/> not determined	Other:	



**ARCHITECTURAL/HISTORIC INVENTORY FORM**

SLC-AS-045-0982

Page 2

**ADDITIONAL INFORMATION:**

21. (cont.) History and significance. Expand box as necessary, or add continuation pages.

This two-story brick flat has a flat roof with a galvanized cornice and brick corbelled dentils. The front facade is symmetrical, with a central bay extending from the front facade, topped a by a pediment with returned eaves. This central bay includes four front doors sheltered by a front porch with square wooden columns supporting a second story open balcony. Two large doors, which may be Jefferson doors, open onto this balcony. They are both topped by brick dentils. Above the second floor doors, within the pediment, is a decorative brick medallion. The corners of the central bay has brick quoining. Flanking the porch and center bay are paired windows at both the first and second floors. All windows are topped by brick dentils. The second floor windows have stone sills, and the first floor windows have a continuous stone sill, which extends across the front facade.

22. (cont.) Sources of information. Expand box as necessary, or add continuation pages.

40. (cont.) Description of environment and outbuildings. Expand box as necessary, or add continuation pages.

Building permit # D-4893. 1924 permit for alterations to tenement (\$200)

41. (cont.) Further description of important architectural features. Expand box as necessary, or add continuation pages.





**ARCHITECTURAL/HISTORIC INVENTORY FORM**

1. Survey No. SLC-AS-045-0983		2. Survey Name: Carondelet	
3. County:		4. Address (Street No.) 6132-34	Street (name) Vermont Avenue
5. City: St. Louis City	Vicinity: <input type="checkbox"/>	6. UTM:	
8. Historic name (if known):		9. Present/other name (if known):	
10. Ownership: <input type="checkbox"/> Private <input type="checkbox"/> Public		11a. Historic use (if known): dwelling	11b. Current use: dwelling

**HISTORICAL INFORMATION**

12. Construction date: 1883	15. Architect:	18. Previously surveyed? <input type="checkbox"/> Cite survey name in box 22 cont. (page 3)
13. Significant date/period:	16. Builder/contractor:	19. On National Register? <input type="checkbox"/> indiv. <input type="checkbox"/> district Cite nomination name in box 22 cont. (page 3)
14. Area(s) of significance:	17. Original or significant owner: John Casey	20. National Register eligible? <input type="checkbox"/> individually eligible <input type="checkbox"/> district potential C <input type="checkbox"/> NC <input type="checkbox"/> <input type="checkbox"/> not eligible <input type="checkbox"/> not determined
21. History and significance on continuation page. <input type="checkbox"/>		22. Sources of information on continuation page. <input type="checkbox"/>

**ARCHITECTURAL INFORMATION**

23. Category of property: <input type="checkbox"/> building(s) <input type="checkbox"/> site <input type="checkbox"/> structure <input type="checkbox"/> object	30. Roof material: asphalt	37. Windows: <input type="checkbox"/> historic <input type="checkbox"/> replacement Pane arrangement:
24. Vernacular or property type:	31. Chimney placement:	38. Acreage (rural): Visible from public road? <input type="checkbox"/>
25. Architectural Style: mixed	32. Structural system:	39. Changes (describe in box 28 cont.): <input type="checkbox"/> Addition(s) Date(s): <input type="checkbox"/> Altered Date(s): <input type="checkbox"/> Moved Date(s): <input type="checkbox"/> Other Date(s):
26. Plan shape:	33. Ext. wall cladding: frame	Endangered by:
27. Number of stories: 2	34. Foundation material: stone	40. Number of outbuildings (describe in box 40 cont.):
28. Number of bays (1st floor): 4	35. Basement type:	41. Further description of building features and associated resources on continuation page. <input type="checkbox"/>
29. Roof type: gable	36. Front porch type/placement:	

**OTHER**

42. Current owner/address:	43. Form prepared by (name and org.): Landmarks Association of St. Louis	44. Survey date: 2006
		45. Date of revisions:

**FOR SHPO USE:**

Date entered in inventory:	Level of survey <input type="checkbox"/> reconnaissance <input type="checkbox"/> intensive	Additional research needed? <input type="checkbox"/> yes <input type="checkbox"/> no
National Register Status <input type="checkbox"/> listed <input type="checkbox"/> in listed district Name: <input type="checkbox"/> pending listing <input type="checkbox"/> eligible (individually) <input type="checkbox"/> eligible (district) <input type="checkbox"/> not eligible <input type="checkbox"/> not determined	Other:	



**ARCHITECTURAL/HISTORIC INVENTORY FORM**

SLC-AS-045-0983

Page 2

**ADDITIONAL INFORMATION:**

21. (cont.) History and significance. Expand box as necessary, or add continuation pages.

This two-story frame house has a side gabled roof. The front facade is four bays wide, with a front door at the fourth bay. All other bay openings are single six-over-one windows. The house would have been a simple Federal style, but it underwent major facade alterations in 1974, creating a vaguely Tudor Revival style. The first story of the front facade is covered in simulated masonry, resembling large round stones. The rest of the house has been covered in white stucco. Second floor windows have been outlined with dark wood with half timbering between the windows.

22. (cont.) Sources of information. Expand box as necessary, or add continuation pages.

40. (cont.) Description of environment and outbuildings. Expand box as necessary, or add continuation pages.

Building permit does not have an address, but is for a two-story frame house, which is likely 6132-34 Vermont, especially considering that the house appears to be on the 1883 Hopkins map. The form of the house suggests that it could be even older.

41. (cont.) Further description of important architectural features. Expand box as necessary, or add continuation pages.

There is one contributing frame garage, with a gable roof.



MISSOURI DEPARTMENT OF NATURAL RESOURCES  
STATE HISTORIC PRESERVATION OFFICE, P.O. Box 176, Jefferson City, MO 6510

**ARCHITECTURAL/HISTORIC INVENTORY FORM**

1. Survey No. SLC-AS-045-0984		2. Survey Name: Carondelet	
3. County:		4. Address (Street No.) 6145	Street (name) Vermont Avenue
5. City: St. Louis City	Vicinity: <input type="checkbox"/>	6. UTM:	
7. Township/Range/Section:		8. Historic name (if known):	
9. Present/other name (if known):		10. Ownership: <input type="checkbox"/> Private <input type="checkbox"/> Public	
11a. Historic use (if known):		11b. Current use:	

**HISTORICAL INFORMATION**

12. Construction date:	15. Architect:	18. Previously surveyed? <input type="checkbox"/> Cite survey name in box 22 cont. (page 3)
13. Significant date/period:	16. Builder/contractor:	19. On National Register? <input type="checkbox"/> indiv. <input type="checkbox"/> district Cite nomination name in box 22 cont. (page 3)
14. Area(s) of significance:	17. Original or significant owner:	20. National Register eligible? <input type="checkbox"/> individually eligible <input type="checkbox"/> district potential C <input type="checkbox"/> NC <input type="checkbox"/> <input type="checkbox"/> not eligible <input type="checkbox"/> not determined
21. History and significance on continuation page. <input type="checkbox"/>		22. Sources of information on continuation page. <input type="checkbox"/>

**ARCHITECTURAL INFORMATION**

23. Category of property: <input type="checkbox"/> building(s) <input type="checkbox"/> site <input type="checkbox"/> structure <input type="checkbox"/> object	30. Roof material:	37. Windows: <input type="checkbox"/> historic <input type="checkbox"/> replacement Pane arrangement:
24. Vernacular or property type:	31. Chimney placement:	38. Acreage (rural): Visible from public road? <input type="checkbox"/>
25. Architectural Style:	32. Structural system:	39. Changes (describe in box 28 cont.): <input type="checkbox"/> Addition(s) Date(s): <input type="checkbox"/> Altered Date(s): <input type="checkbox"/> Moved Date(s): <input type="checkbox"/> Other Date(s):
26. Plan shape:	33. Ext. wall cladding:	Endangered by:
27. Number of stories: 0	34. Foundation material:	40. Number of outbuildings (describe in box 40 cont.):
28. Number of bays (1st floor): 0	35. Basement type:	41. Further description of building features and associated resources on continuation page. <input type="checkbox"/>
29. Roof type:	36. Front porch type/placement:	

**OTHER**

42. Current owner/address:	43. Form prepared by (name and org.): Landmarks Association of St. Louis	44. Survey date: 2006
		45. Date of revisions:

**FOR SHPO USE:**

Date entered in inventory:	Level of survey <input type="checkbox"/> reconnaissance <input type="checkbox"/> intensive	Additional research needed? <input type="checkbox"/> yes <input type="checkbox"/> no
National Register Status <input type="checkbox"/> listed <input type="checkbox"/> in listed district Name: <input type="checkbox"/> pending listing <input type="checkbox"/> eligible (individually) <input type="checkbox"/> eligible (district) <input type="checkbox"/> not eligible <input type="checkbox"/> not determined	Other:	



**ADDITIONAL INFORMATION:**

21. (cont.) History and significance. Expand box as necessary, or add continuation pages.
22. (cont.) Sources of information. Expand box as necessary, or add continuation pages.
40. (cont.) Description of environment and outbuildings. Expand box as necessary, or add continuation pages.
41. (cont.) Further description of important architectural features. Expand box as necessary, or add continuation pages.



MISSOURI DEPARTMENT OF NATURAL RESOURCES  
STATE HISTORIC PRESERVATION OFFICE, P.O. Box 176, Jefferson City, MO 6510

**ARCHITECTURAL/HISTORIC INVENTORY FORM**

1. Survey No. SLC-AS-045-0985		2. Survey Name: Carondelet	
3. County:		4. Address (Street No.) 6200	Street (name) Vermont Avenue
5. City: St. Louis City	Vicinity: <input type="checkbox"/>	6. UTM:	
8. Historic name (if known):		9. Present/other name (if known):	
10. Ownership: <input type="checkbox"/> Private <input type="checkbox"/> Public		11a. Historic use (if known):	11b. Current use:

**HISTORICAL INFORMATION**

12. Construction date:	15. Architect:	18. Previously surveyed? <input type="checkbox"/> Cite survey name in box 22 cont. (page 3)
13. Significant date/period:	16. Builder/contractor:	19. On National Register? <input type="checkbox"/> indiv. <input type="checkbox"/> district Cite nomination name in box 22 cont. (page 3)
14. Area(s) of significance:	17. Original or significant owner:	20. National Register eligible? <input type="checkbox"/> individually eligible <input type="checkbox"/> district potential C <input type="checkbox"/> NC <input type="checkbox"/> <input type="checkbox"/> not eligible <input type="checkbox"/> not determined
21. History and significance on continuation page. <input type="checkbox"/>		22. Sources of information on continuation page. <input type="checkbox"/>

**ARCHITECTURAL INFORMATION**

23. Category of property: <input type="checkbox"/> building(s) <input type="checkbox"/> site <input type="checkbox"/> structure <input type="checkbox"/> object	30. Roof material:	37. Windows: <input type="checkbox"/> historic <input type="checkbox"/> replacement Pane arrangement:
24. Vernacular or property type:	31. Chimney placement:	38. Acreage (rural): Visible from public road? <input type="checkbox"/>
25. Architectural Style:	32. Structural system:	39. Changes (describe in box 28 cont.): <input type="checkbox"/> Addition(s) Date(s): <input type="checkbox"/> Altered Date(s): <input type="checkbox"/> Moved Date(s): <input type="checkbox"/> Other Date(s):
26. Plan shape:	33. Ext. wall cladding:	Endangered by:
27. Number of stories: 0	34. Foundation material:	40. Number of outbuildings (describe in box 40 cont.):
28. Number of bays (1st floor): 0	35. Basement type:	41. Further description of building features and associated resources on continuation page. <input type="checkbox"/>
29. Roof type:	36. Front porch type/placement:	

**OTHER**

42. Current owner/address:	43. Form prepared by (name and org.): Landmarks Association of St. Louis	44. Survey date: 2006
		45. Date of revisions:

**FOR SHPO USE:**

Date entered in inventory:	Level of survey <input type="checkbox"/> reconnaissance <input type="checkbox"/> intensive	Additional research needed? <input type="checkbox"/> yes <input type="checkbox"/> no
National Register Status <input type="checkbox"/> listed <input type="checkbox"/> in listed district Name: <input type="checkbox"/> pending listing <input type="checkbox"/> eligible (individually) <input type="checkbox"/> eligible (district) <input type="checkbox"/> not eligible <input type="checkbox"/> not determined	Other:	



**ADDITIONAL INFORMATION:**

- 21. (cont.) History and significance. Expand box as necessary, or add continuation pages.
- 22. (cont.) Sources of information. Expand box as necessary, or add continuation pages.
- 40. (cont.) Description of environment and outbuildings. Expand box as necessary, or add continuation pages.
- 41. (cont.) Further description of important architectural features. Expand box as necessary, or add continuation pages.



MISSOURI DEPARTMENT OF NATURAL RESOURCES  
STATE HISTORIC PRESERVATION OFFICE, P.O. Box 176, Jefferson City, MO 6510

**ARCHITECTURAL/HISTORIC INVENTORY FORM**

1. Survey No. SLC-AS-045-0986		2. Survey Name: Carondelet	
3. County:		4. Address (Street No.) 6204	Street (name) Vermont Avenue
5. City: St. Louis City	Vicinity: <input type="checkbox"/>	6. UTM:	
7. Township/Range/Section:		8. Historic name (if known):	
9. Present/other name (if known):		10. Ownership: <input type="checkbox"/> Private <input type="checkbox"/> Public	
11a. Historic use (if known):		11b. Current use:	

**HISTORICAL INFORMATION**

12. Construction date:	15. Architect:	18. Previously surveyed? <input type="checkbox"/> Cite survey name in box 22 cont. (page 3)
13. Significant date/period:	16. Builder/contractor:	19. On National Register? <input type="checkbox"/> indiv. <input type="checkbox"/> district Cite nomination name in box 22 cont. (page 3)
14. Area(s) of significance:	17. Original or significant owner:	20. National Register eligible? <input type="checkbox"/> individually eligible <input type="checkbox"/> district potential C <input type="checkbox"/> NC <input type="checkbox"/> <input type="checkbox"/> not eligible <input type="checkbox"/> not determined
21. History and significance on continuation page. <input type="checkbox"/>		22. Sources of information on continuation page. <input type="checkbox"/>

**ARCHITECTURAL INFORMATION**

23. Category of property: <input type="checkbox"/> building(s) <input type="checkbox"/> site <input type="checkbox"/> structure <input type="checkbox"/> object	30. Roof material:	37. Windows: <input type="checkbox"/> historic <input type="checkbox"/> replacement Pane arrangement:
24. Vernacular or property type:	31. Chimney placement:	38. Acreage (rural): Visible from public road? <input type="checkbox"/>
25. Architectural Style:	32. Structural system:	39. Changes (describe in box 28 cont.): <input type="checkbox"/> Addition(s) Date(s): <input type="checkbox"/> Altered Date(s): <input type="checkbox"/> Moved Date(s): <input type="checkbox"/> Other Date(s):
26. Plan shape:	33. Ext. wall cladding:	Endangered by:
27. Number of stories: 0	34. Foundation material:	40. Number of outbuildings (describe in box 40 cont.):
28. Number of bays (1st floor): 0	35. Basement type:	41. Further description of building features and associated resources on continuation page. <input type="checkbox"/>
29. Roof type:	36. Front porch type/placement:	

**OTHER**

42. Current owner/address:	43. Form prepared by (name and org.): Landmarks Association of St. Louis	44. Survey date: 2006
		45. Date of revisions:

**FOR SHPO USE:**

Date entered in inventory:	Level of survey <input type="checkbox"/> reconnaissance <input type="checkbox"/> intensive	Additional research needed? <input type="checkbox"/> yes <input type="checkbox"/> no
National Register Status <input type="checkbox"/> listed <input type="checkbox"/> in listed district Name: <input type="checkbox"/> pending listing <input type="checkbox"/> eligible (individually) <input type="checkbox"/> eligible (district) <input type="checkbox"/> not eligible <input type="checkbox"/> not determined	Other:	



**ARCHITECTURAL/HISTORIC INVENTORY FORM**

---

SLC-AS-045-0986

Page 2

**ADDITIONAL INFORMATION:**

- 21. (cont.) History and significance. Expand box as necessary, or add continuation pages.
- 22. (cont.) Sources of information. Expand box as necessary, or add continuation pages.
- 40. (cont.) Description of environment and outbuildings. Expand box as necessary, or add continuation pages.
- 41. (cont.) Further description of important architectural features. Expand box as necessary, or add continuation pages.





MISSOURI DEPARTMENT OF NATURAL RESOURCES  
STATE HISTORIC PRESERVATION OFFICE, P.O. Box 176, Jefferson City, MO 6510

**ARCHITECTURAL/HISTORIC INVENTORY FORM**

1. Survey No. SLC-AS-045-0987		2. Survey Name: Carondelet	
3. County:		4. Address (Street No.) 6205	Street (name) Vermont Avenue
5. City: St. Louis City	Vicinity: <input type="checkbox"/>	6. UTM:	
7. Township/Range/Section:		8. Historic name (if known):	
9. Present/other name (if known):		10. Ownership: <input type="checkbox"/> Private <input type="checkbox"/> Public	
11a. Historic use (if known):		11b. Current use:	

**HISTORICAL INFORMATION**

12. Construction date:	15. Architect:	18. Previously surveyed? <input type="checkbox"/> Cite survey name in box 22 cont. (page 3)
13. Significant date/period:	16. Builder/contractor:	19. On National Register? <input type="checkbox"/> indiv. <input type="checkbox"/> district Cite nomination name in box 22 cont. (page 3)
14. Area(s) of significance:	17. Original or significant owner:	20. National Register eligible? <input type="checkbox"/> individually eligible <input type="checkbox"/> district potential C <input type="checkbox"/> NC <input type="checkbox"/> <input type="checkbox"/> not eligible <input type="checkbox"/> not determined
21. History and significance on continuation page. <input type="checkbox"/>		22. Sources of information on continuation page. <input type="checkbox"/>

**ARCHITECTURAL INFORMATION**

23. Category of property: <input type="checkbox"/> building(s) <input type="checkbox"/> site <input type="checkbox"/> structure <input type="checkbox"/> object	30. Roof material:	37. Windows: <input type="checkbox"/> historic <input type="checkbox"/> replacement Pane arrangement:
24. Vernacular or property type:	31. Chimney placement:	38. Acreage (rural): Visible from public road? <input type="checkbox"/>
25. Architectural Style:	32. Structural system:	39. Changes (describe in box 28 cont.): <input type="checkbox"/> Addition(s) Date(s): <input type="checkbox"/> Altered Date(s): <input type="checkbox"/> Moved Date(s): <input type="checkbox"/> Other Date(s):
26. Plan shape:	33. Ext. wall cladding:	Endangered by:
27. Number of stories: 0	34. Foundation material:	40. Number of outbuildings (describe in box 40 cont.):
28. Number of bays (1st floor): 0	35. Basement type:	41. Further description of building features and associated resources on continuation page. <input type="checkbox"/>
29. Roof type:	36. Front porch type/placement:	

**OTHER**

42. Current owner/address:	43. Form prepared by (name and org.): Landmarks Association of St. Louis	44. Survey date: 2006
		45. Date of revisions:

**FOR SHPO USE:**

Date entered in inventory:	Level of survey <input type="checkbox"/> reconnaissance <input type="checkbox"/> intensive	Additional research needed? <input type="checkbox"/> yes <input type="checkbox"/> no
National Register Status <input type="checkbox"/> listed <input type="checkbox"/> in listed district Name: <input type="checkbox"/> pending listing <input type="checkbox"/> eligible (individually) <input type="checkbox"/> eligible (district) <input type="checkbox"/> not eligible <input type="checkbox"/> not determined	Other:	



**ARCHITECTURAL/HISTORIC INVENTORY FORM**

---

SLC-AS-045-0987

Page 2

**ADDITIONAL INFORMATION:**

- 21. (cont.) History and significance. Expand box as necessary, or add continuation pages.
- 22. (cont.) Sources of information. Expand box as necessary, or add continuation pages.
- 40. (cont.) Description of environment and outbuildings. Expand box as necessary, or add continuation pages.
- 41. (cont.) Further description of important architectural features. Expand box as necessary, or add continuation pages.



MISSOURI DEPARTMENT OF NATURAL RESOURCES  
STATE HISTORIC PRESERVATION OFFICE, P.O. Box 176, Jefferson City, MO 6510

**ARCHITECTURAL/HISTORIC INVENTORY FORM**

1. Survey No. SLC-AS-045-0988		2. Survey Name: Carondelet	
3. County:		4. Address (Street No.) 6206	Street (name) Vermont Avenue
5. City: St. Louis City	Vicinity: <input type="checkbox"/>	6. UTM:	
7. Township/Range/Section:		8. Historic name (if known):	
9. Present/other name (if known):		10. Ownership: <input type="checkbox"/> Private <input type="checkbox"/> Public	
11a. Historic use (if known):		11b. Current use:	

**HISTORICAL INFORMATION**

12. Construction date:	15. Architect:	18. Previously surveyed? <input type="checkbox"/> Cite survey name in box 22 cont. (page 3)
13. Significant date/period:	16. Builder/contractor:	19. On National Register? <input type="checkbox"/> indiv. <input type="checkbox"/> district Cite nomination name in box 22 cont. (page 3)
14. Area(s) of significance:	17. Original or significant owner:	20. National Register eligible? <input type="checkbox"/> individually eligible <input type="checkbox"/> district potential C <input type="checkbox"/> NC <input type="checkbox"/> <input type="checkbox"/> not eligible <input type="checkbox"/> not determined
21. History and significance on continuation page. <input type="checkbox"/>		22. Sources of information on continuation page. <input type="checkbox"/>

**ARCHITECTURAL INFORMATION**

23. Category of property: <input type="checkbox"/> building(s) <input type="checkbox"/> site <input type="checkbox"/> structure <input type="checkbox"/> object	30. Roof material:	37. Windows: <input type="checkbox"/> historic <input type="checkbox"/> replacement Pane arrangement:
24. Vernacular or property type:	31. Chimney placement:	38. Acreage (rural): Visible from public road? <input type="checkbox"/>
25. Architectural Style:	32. Structural system:	39. Changes (describe in box 28 cont.): <input type="checkbox"/> Addition(s) Date(s): <input type="checkbox"/> Altered Date(s): <input type="checkbox"/> Moved Date(s): <input type="checkbox"/> Other Date(s):
26. Plan shape:	33. Ext. wall cladding:	Endangered by:
27. Number of stories: 0	34. Foundation material:	40. Number of outbuildings (describe in box 40 cont.):
28. Number of bays (1st floor): 0	35. Basement type:	41. Further description of building features and associated resources on continuation page. <input type="checkbox"/>
29. Roof type:	36. Front porch type/placement:	

**OTHER**

42. Current owner/address:	43. Form prepared by (name and org.): Landmarks Association of St. Louis	44. Survey date: 2006
		45. Date of revisions:

**FOR SHPO USE:**

Date entered in inventory:	Level of survey <input type="checkbox"/> reconnaissance <input type="checkbox"/> intensive	Additional research needed? <input type="checkbox"/> yes <input type="checkbox"/> no
National Register Status <input type="checkbox"/> listed <input type="checkbox"/> in listed district Name: <input type="checkbox"/> pending listing <input type="checkbox"/> eligible (individually) <input type="checkbox"/> eligible (district) <input type="checkbox"/> not eligible <input type="checkbox"/> not determined	Other:	



**ARCHITECTURAL/HISTORIC INVENTORY FORM**

---

SLC-AS-045-0988

Page 2

**ADDITIONAL INFORMATION:**

- 21. (cont.) History and significance. Expand box as necessary, or add continuation pages.
- 22. (cont.) Sources of information. Expand box as necessary, or add continuation pages.
- 40. (cont.) Description of environment and outbuildings. Expand box as necessary, or add continuation pages.
- 41. (cont.) Further description of important architectural features. Expand box as necessary, or add continuation pages.



MISSOURI DEPARTMENT OF NATURAL RESOURCES  
STATE HISTORIC PRESERVATION OFFICE, P.O. Box 176, Jefferson City, MO 6510

**ARCHITECTURAL/HISTORIC INVENTORY FORM**

1. Survey No. SLC-AS-045-0989		2. Survey Name: Carondelet	
3. County:		4. Address (Street No.) 6207	Street (name) Vermont Avenue
5. City: St. Louis City	Vicinity: <input type="checkbox"/>	6. UTM:	
7. Township/Range/Section:		8. Historic name (if known):	
9. Present/other name (if known):		10. Ownership: <input type="checkbox"/> Private <input type="checkbox"/> Public	
11a. Historic use (if known):		11b. Current use:	

**HISTORICAL INFORMATION**

12. Construction date: 1893	15. Architect:	18. Previously surveyed? <input type="checkbox"/> Cite survey name in box 22 cont. (page 3)
13. Significant date/period:	16. Builder/contractor:	19. On National Register? <input type="checkbox"/> indiv. <input type="checkbox"/> district Cite nomination name in box 22 cont. (page 3)
14. Area(s) of significance:	17. Original or significant owner: Chas. Maas	20. National Register eligible? <input type="checkbox"/> individually eligible <input type="checkbox"/> district potential C <input type="checkbox"/> NC <input type="checkbox"/> <input type="checkbox"/> not eligible <input type="checkbox"/> not determined
21. History and significance on continuation page. <input type="checkbox"/>		22. Sources of information on continuation page. <input type="checkbox"/>

**ARCHITECTURAL INFORMATION**

23. Category of property: <input type="checkbox"/> building(s) <input type="checkbox"/> site <input type="checkbox"/> structure <input type="checkbox"/> object	30. Roof material:	37. Windows: <input type="checkbox"/> historic <input type="checkbox"/> replacement Pane arrangement:
24. Vernacular or property type:	31. Chimney placement:	38. Acreage (rural): Visible from public road? <input type="checkbox"/>
25. Architectural Style:	32. Structural system:	39. Changes (describe in box 28 cont.): <input type="checkbox"/> Addition(s) Date(s): <input type="checkbox"/> Altered Date(s): <input type="checkbox"/> Moved Date(s): <input type="checkbox"/> Other Date(s):
26. Plan shape:	33. Ext. wall cladding:	Endangered by:
27. Number of stories: 0	34. Foundation material:	40. Number of outbuildings (describe in box 40 cont.):
28. Number of bays (1st floor): 0	35. Basement type:	41. Further description of building features and associated resources on continuation page. <input type="checkbox"/>
29. Roof type:	36. Front porch type/placement:	

**OTHER**

42. Current owner/address:	43. Form prepared by (name and org.): Landmarks Association of St. Louis	44. Survey date: 2006
		45. Date of revisions:

**FOR SHPO USE:**

Date entered in inventory:	Level of survey <input type="checkbox"/> reconnaissance <input type="checkbox"/> intensive	Additional research needed? <input type="checkbox"/> yes <input type="checkbox"/> no
National Register Status <input type="checkbox"/> listed <input type="checkbox"/> in listed district Name: <input type="checkbox"/> pending listing <input type="checkbox"/> eligible (individually) <input type="checkbox"/> eligible (district) <input type="checkbox"/> not eligible <input type="checkbox"/> not determined	Other:	



**ARCHITECTURAL/HISTORIC INVENTORY FORM**

---

SLC-AS-045-0989

Page 2

**ADDITIONAL INFORMATION:**

21. (cont.) History and significance. Expand box as necessary, or add continuation pages.
22. (cont.) Sources of information. Expand box as necessary, or add continuation pages.
40. (cont.) Description of environment and outbuildings. Expand box as necessary, or add continuation pages.
41. (cont.) Further description of important architectural features. Expand box as necessary, or add continuation pages.



MISSOURI DEPARTMENT OF NATURAL RESOURCES  
STATE HISTORIC PRESERVATION OFFICE, P.O. Box 176, Jefferson City, MO 6510

**ARCHITECTURAL/HISTORIC INVENTORY FORM**

1. Survey No. SLC-AS-045-0990		2. Survey Name: Carondelet	
3. County:		4. Address (Street No.) 6208	Street (name) Vermont Avenue
5. City: St. Louis City	Vicinity: <input type="checkbox"/>	6. UTM:	
7. Township/Range/Section:		8. Historic name (if known):	
9. Present/other name (if known):		10. Ownership: <input type="checkbox"/> Private <input type="checkbox"/> Public	
11a. Historic use (if known):		11b. Current use:	

**HISTORICAL INFORMATION**

12. Construction date:	15. Architect:	18. Previously surveyed? <input type="checkbox"/> Cite survey name in box 22 cont. (page 3)
13. Significant date/period:	16. Builder/contractor:	19. On National Register? <input type="checkbox"/> indiv. <input type="checkbox"/> district Cite nomination name in box 22 cont. (page 3)
14. Area(s) of significance:	17. Original or significant owner:	20. National Register eligible? <input type="checkbox"/> individually eligible <input type="checkbox"/> district potential C <input type="checkbox"/> NC <input type="checkbox"/> <input type="checkbox"/> not eligible <input type="checkbox"/> not determined
21. History and significance on continuation page. <input type="checkbox"/>		22. Sources of information on continuation page. <input type="checkbox"/>

**ARCHITECTURAL INFORMATION**

23. Category of property: <input type="checkbox"/> building(s) <input type="checkbox"/> site <input type="checkbox"/> structure <input type="checkbox"/> object	30. Roof material:	37. Windows: <input type="checkbox"/> historic <input type="checkbox"/> replacement Pane arrangement:
24. Vernacular or property type:	31. Chimney placement:	38. Acreage (rural): Visible from public road? <input type="checkbox"/>
25. Architectural Style:	32. Structural system:	39. Changes (describe in box 28 cont.): <input type="checkbox"/> Addition(s) Date(s): <input type="checkbox"/> Altered Date(s): <input type="checkbox"/> Moved Date(s): <input type="checkbox"/> Other Date(s):
26. Plan shape:	33. Ext. wall cladding:	Endangered by:
27. Number of stories: 0	34. Foundation material:	40. Number of outbuildings (describe in box 40 cont.):
28. Number of bays (1st floor): 0	35. Basement type:	41. Further description of building features and associated resources on continuation page. <input type="checkbox"/>
29. Roof type:	36. Front porch type/placement:	

**OTHER**

42. Current owner/address:	43. Form prepared by (name and org.): Landmarks Association of St. Louis	44. Survey date: 2006
		45. Date of revisions:

**FOR SHPO USE:**

Date entered in inventory:	Level of survey <input type="checkbox"/> reconnaissance <input type="checkbox"/> intensive	Additional research needed? <input type="checkbox"/> yes <input type="checkbox"/> no
National Register Status <input type="checkbox"/> listed <input type="checkbox"/> in listed district Name: <input type="checkbox"/> pending listing <input type="checkbox"/> eligible (individually) <input type="checkbox"/> eligible (district) <input type="checkbox"/> not eligible <input type="checkbox"/> not determined	Other:	



**ADDITIONAL INFORMATION:**

- 21. (cont.) History and significance. Expand box as necessary, or add continuation pages.
- 22. (cont.) Sources of information. Expand box as necessary, or add continuation pages.
- 40. (cont.) Description of environment and outbuildings. Expand box as necessary, or add continuation pages.
- 41. (cont.) Further description of important architectural features. Expand box as necessary, or add continuation pages.





MISSOURI DEPARTMENT OF NATURAL RESOURCES  
STATE HISTORIC PRESERVATION OFFICE, P.O. Box 176, Jefferson City, MO 6510

**ARCHITECTURAL/HISTORIC INVENTORY FORM**

1. Survey No. SLC-AS-045-0991		2. Survey Name: Carondelet	
3. County:		4. Address (Street No.) 6214	Street (name) Vermont Avenue
5. City: St. Louis City	Vicinity: <input type="checkbox"/>	6. UTM:	
7. Township/Range/Section:		8. Historic name (if known):	
9. Present/other name (if known):		10. Ownership: <input type="checkbox"/> Private <input type="checkbox"/> Public	
11a. Historic use (if known): residence		11b. Current use:	

**HISTORICAL INFORMATION**

12. Construction date: 1905	15. Architect: John Beckert, Sr.	18. Previously surveyed? <input type="checkbox"/> Cite survey name in box 22 cont. (page 3)
13. Significant date/period:	16. Builder/contractor:	19. On National Register? <input type="checkbox"/> indiv. <input type="checkbox"/> district Cite nomination name in box 22 cont. (page 3)
14. Area(s) of significance:	17. Original or significant owner: John Beckert, Sr.	20. National Register eligible? <input type="checkbox"/> individually eligible <input type="checkbox"/> district potential C <input type="checkbox"/> NC <input type="checkbox"/> <input type="checkbox"/> not eligible <input type="checkbox"/> not determined
21. History and significance on continuation page. <input type="checkbox"/>		22. Sources of information on continuation page. <input type="checkbox"/>

**ARCHITECTURAL INFORMATION**

23. Category of property: <input type="checkbox"/> building(s) <input type="checkbox"/> site <input type="checkbox"/> structure <input type="checkbox"/> object	30. Roof material:	37. Windows: <input type="checkbox"/> historic <input type="checkbox"/> replacement Pane arrangement:
24. Vernacular or property type:	31. Chimney placement:	38. Acreage (rural): Visible from public road? <input type="checkbox"/>
25. Architectural Style:	32. Structural system:	39. Changes (describe in box 28 cont.): <input type="checkbox"/> Addition(s) Date(s): <input type="checkbox"/> Altered Date(s): <input type="checkbox"/> Moved Date(s): <input type="checkbox"/> Other Date(s):
26. Plan shape:	33. Ext. wall cladding: brick	Endangered by:
27. Number of stories: 2	34. Foundation material:	40. Number of outbuildings (describe in box 40 cont.):
28. Number of bays (1st floor): 0	35. Basement type:	41. Further description of building features and associated resources on continuation page. <input type="checkbox"/>
29. Roof type:	36. Front porch type/placement:	

**OTHER**

42. Current owner/address:	43. Form prepared by (name and org.): Landmarks Association of St. Louis	44. Survey date: 2006
		45. Date of revisions:

**FOR SHPO USE:**

Date entered in inventory:	Level of survey <input type="checkbox"/> reconnaissance <input type="checkbox"/> intensive	Additional research needed? <input type="checkbox"/> yes <input type="checkbox"/> no
National Register Status <input type="checkbox"/> listed <input type="checkbox"/> in listed district Name: <input type="checkbox"/> pending listing <input type="checkbox"/> eligible (individually) <input type="checkbox"/> eligible (district) <input type="checkbox"/> not eligible <input type="checkbox"/> not determined	Other:	



**ADDITIONAL INFORMATION:**

21. (cont.) History and significance. Expand box as necessary, or add continuation pages.

22. (cont.) Sources of information. Expand box as necessary, or add continuation pages.

40. (cont.) Description of environment and outbuildings. Expand box as necessary, or add continuation pages.

building permit # E-3846.

41. (cont.) Further description of important architectural features. Expand box as necessary, or add continuation pages.



MISSOURI DEPARTMENT OF NATURAL RESOURCES  
STATE HISTORIC PRESERVATION OFFICE, P.O. Box 176, Jefferson City, MO 6510

ARCHITECTURAL/HISTORIC INVENTORY FORM

1. Survey No. SLC-AS-045-0992		2. Survey Name: Carondelet	
3. County:		4. Address (Street No.) 6215	Street (name) Vermont Avenue
5. City: St. Louis City	Vicinity: <input type="checkbox"/>	6. UTM:	
8. Historic name (if known):		9. Present/other name (if known):	
10. Ownership: <input type="checkbox"/> Private <input type="checkbox"/> Public		11a. Historic use (if known): dwelling	11b. Current use:

HISTORICAL INFORMATION

12. Construction date: 1916	15. Architect: J. Powell	18. Previously surveyed? <input type="checkbox"/> Cite survey name in box 22 cont. (page 3)
13. Significant date/period:	16. Builder/contractor:	19. On National Register? <input type="checkbox"/> indiv. <input type="checkbox"/> district Cite nomination name in box 22 cont. (page 3)
14. Area(s) of significance:	17. Original or significant owner: T. Powell	20. National Register eligible? <input type="checkbox"/> individually eligible <input type="checkbox"/> district potential C <input type="checkbox"/> NC <input type="checkbox"/> <input type="checkbox"/> not eligible <input type="checkbox"/> not determined
21. History and significance on continuation page. <input type="checkbox"/>		22. Sources of information on continuation page. <input type="checkbox"/>

ARCHITECTURAL INFORMATION

23. Category of property: <input type="checkbox"/> building(s) <input type="checkbox"/> site <input type="checkbox"/> structure <input type="checkbox"/> object	30. Roof material:	37. Windows: <input type="checkbox"/> historic <input type="checkbox"/> replacement Pane arrangement:
24. Vernacular or property type:	31. Chimney placement:	38. Acreage (rural): Visible from public road? <input type="checkbox"/>
25. Architectural Style:	32. Structural system:	39. Changes (describe in box 28 cont.): <input type="checkbox"/> Addition(s) Date(s): <input type="checkbox"/> Altered Date(s): <input type="checkbox"/> Moved Date(s): <input type="checkbox"/> Other Date(s):
26. Plan shape:	33. Ext. wall cladding: brick	Endangered by:
27. Number of stories: 1	34. Foundation material:	40. Number of outbuildings (describe in box 40 cont.):
28. Number of bays (1st floor): 0	35. Basement type:	41. Further description of building features and associated resources on continuation page. <input type="checkbox"/>
29. Roof type:	36. Front porch type/placement:	

OTHER

42. Current owner/address:	43. Form prepared by (name and org.): Landmarks Association of St. Louis	44. Survey date: 2006
		45. Date of revisions:

FOR SHPO USE:

Date entered in inventory:	Level of survey <input type="checkbox"/> reconnaissance <input type="checkbox"/> intensive	Additional research needed? <input type="checkbox"/> yes <input type="checkbox"/> no
National Register Status <input type="checkbox"/> listed <input type="checkbox"/> in listed district Name: <input type="checkbox"/> pending listing <input type="checkbox"/> eligible (individually) <input type="checkbox"/> eligible (district) <input type="checkbox"/> not eligible <input type="checkbox"/> not determined	Other:	



**ADDITIONAL INFORMATION:**

21. (cont.) History and significance. Expand box as necessary, or add continuation pages.

22. (cont.) Sources of information. Expand box as necessary, or add continuation pages.

40. (cont.) Description of environment and outbuildings. Expand box as necessary, or add continuation pages.

building permit # K-1088.

41. (cont.) Further description of important architectural features. Expand box as necessary, or add continuation pages.



MISSOURI DEPARTMENT OF NATURAL RESOURCES  
STATE HISTORIC PRESERVATION OFFICE, P.O. Box 176, Jefferson City, MO 6510

**ARCHITECTURAL/HISTORIC INVENTORY FORM**

1. Survey No. SLC-AS-045-0993		2. Survey Name: Carondelet	
3. County:		4. Address (Street No.) 6216	Street (name) Vermont Avenue
5. City: St. Louis City	Vicinity: <input type="checkbox"/>	6. UTM:	
7. Township/Range/Section:		8. Historic name (if known):	
9. Present/other name (if known):		10. Ownership: <input type="checkbox"/> Private <input type="checkbox"/> Public	
11a. Historic use (if known): dwelling		11b. Current use:	

**HISTORICAL INFORMATION**

12. Construction date: 1908	15. Architect: G. M. Wolrond	18. Previously surveyed? <input type="checkbox"/> Cite survey name in box 22 cont. (page 3)
13. Significant date/period:	16. Builder/contractor:	19. On National Register? <input type="checkbox"/> indiv. <input type="checkbox"/> district Cite nomination name in box 22 cont. (page 3)
14. Area(s) of significance:	17. Original or significant owner: G. M. Wolrond	20. National Register eligible? <input type="checkbox"/> individually eligible <input type="checkbox"/> district potential C <input type="checkbox"/> NC <input type="checkbox"/> <input type="checkbox"/> not eligible <input type="checkbox"/> not determined
21. History and significance on continuation page. <input type="checkbox"/>		22. Sources of information on continuation page. <input type="checkbox"/>

**ARCHITECTURAL INFORMATION**

23. Category of property: <input type="checkbox"/> building(s) <input type="checkbox"/> site <input type="checkbox"/> structure <input type="checkbox"/> object	30. Roof material:	37. Windows: <input type="checkbox"/> historic <input type="checkbox"/> replacement Pane arrangement:
24. Vernacular or property type:	31. Chimney placement:	38. Acreage (rural): Visible from public road? <input type="checkbox"/>
25. Architectural Style:	32. Structural system:	39. Changes (describe in box 28 cont.): <input type="checkbox"/> Addition(s) Date(s): <input type="checkbox"/> Altered Date(s): <input type="checkbox"/> Moved Date(s): <input type="checkbox"/> Other Date(s):
26. Plan shape:	33. Ext. wall cladding: brick	Endangered by:
27. Number of stories: 2	34. Foundation material:	40. Number of outbuildings (describe in box 40 cont.):
28. Number of bays (1st floor): 0	35. Basement type:	41. Further description of building features and associated resources on continuation page. <input type="checkbox"/>
29. Roof type:	36. Front porch type/placement:	

**OTHER**

42. Current owner/address:	43. Form prepared by (name and org.): Landmarks Association of St. Louis	44. Survey date: 2006
		45. Date of revisions:

**FOR SHPO USE:**

Date entered in inventory:	Level of survey <input type="checkbox"/> reconnaissance <input type="checkbox"/> intensive	Additional research needed? <input type="checkbox"/> yes <input type="checkbox"/> no
National Register Status <input type="checkbox"/> listed <input type="checkbox"/> in listed district Name: <input type="checkbox"/> pending listing <input type="checkbox"/> eligible (individually) <input type="checkbox"/> eligible (district) <input type="checkbox"/> not eligible <input type="checkbox"/> not determined	Other:	



**ADDITIONAL INFORMATION:**

21. (cont.) History and significance. Expand box as necessary, or add continuation pages.

22. (cont.) Sources of information. Expand box as necessary, or add continuation pages.

40. (cont.) Description of environment and outbuildings. Expand box as necessary, or add continuation pages.

building permit # F-7483. 1922 permit for alterations (\$45) by owner A. Reuter.

41. (cont.) Further description of important architectural features. Expand box as necessary, or add continuation pages.



MISSOURI DEPARTMENT OF NATURAL RESOURCES  
STATE HISTORIC PRESERVATION OFFICE, P.O. Box 176, Jefferson City, MO 6510

**ARCHITECTURAL/HISTORIC INVENTORY FORM**

1. Survey No. SLC-AS-045-0994		2. Survey Name: Carondelet	
3. County:		4. Address (Street No.) 6217	Street (name) Vermont Avenue
5. City: St. Louis City	Vicinity: <input type="checkbox"/>	6. UTM:	
7. Township/Range/Section:		8. Historic name (if known):	
9. Present/other name (if known):		10. Ownership: <input type="checkbox"/> Private <input type="checkbox"/> Public	
11a. Historic use (if known):		11b. Current use:	

**HISTORICAL INFORMATION**

12. Construction date:	15. Architect:	18. Previously surveyed? <input type="checkbox"/> Cite survey name in box 22 cont. (page 3)
13. Significant date/period:	16. Builder/contractor:	19. On National Register? <input type="checkbox"/> indiv. <input type="checkbox"/> district Cite nomination name in box 22 cont. (page 3)
14. Area(s) of significance:	17. Original or significant owner:	20. National Register eligible? <input type="checkbox"/> individually eligible <input type="checkbox"/> district potential C <input type="checkbox"/> NC <input type="checkbox"/> <input type="checkbox"/> not eligible <input type="checkbox"/> not determined
21. History and significance on continuation page. <input type="checkbox"/>		22. Sources of information on continuation page. <input type="checkbox"/>

**ARCHITECTURAL INFORMATION**

23. Category of property: <input type="checkbox"/> building(s) <input type="checkbox"/> site <input type="checkbox"/> structure <input type="checkbox"/> object	30. Roof material:	37. Windows: <input type="checkbox"/> historic <input type="checkbox"/> replacement Pane arrangement:
24. Vernacular or property type:	31. Chimney placement:	38. Acreage (rural): Visible from public road? <input type="checkbox"/>
25. Architectural Style:	32. Structural system:	39. Changes (describe in box 28 cont.): <input type="checkbox"/> Addition(s) Date(s): <input type="checkbox"/> Altered Date(s): <input type="checkbox"/> Moved Date(s): <input type="checkbox"/> Other Date(s):
26. Plan shape:	33. Ext. wall cladding:	Endangered by:
27. Number of stories: 0	34. Foundation material:	40. Number of outbuildings (describe in box 40 cont.):
28. Number of bays (1st floor): 0	35. Basement type:	41. Further description of building features and associated resources on continuation page. <input type="checkbox"/>
29. Roof type:	36. Front porch type/placement:	

**OTHER**

42. Current owner/address:	43. Form prepared by (name and org.): Landmarks Association of St. Louis	44. Survey date: 2006
		45. Date of revisions:

**FOR SHPO USE:**

Date entered in inventory:	Level of survey <input type="checkbox"/> reconnaissance <input type="checkbox"/> intensive	Additional research needed? <input type="checkbox"/> yes <input type="checkbox"/> no
National Register Status <input type="checkbox"/> listed <input type="checkbox"/> in listed district Name: <input type="checkbox"/> pending listing <input type="checkbox"/> eligible (individually) <input type="checkbox"/> eligible (district) <input type="checkbox"/> not eligible <input type="checkbox"/> not determined	Other:	



**ADDITIONAL INFORMATION:**

- 21. (cont.) History and significance. Expand box as necessary, or add continuation pages.
- 22. (cont.) Sources of information. Expand box as necessary, or add continuation pages.
- 40. (cont.) Description of environment and outbuildings. Expand box as necessary, or add continuation pages.
- 41. (cont.) Further description of important architectural features. Expand box as necessary, or add continuation pages.





MISSOURI DEPARTMENT OF NATURAL RESOURCES  
STATE HISTORIC PRESERVATION OFFICE, P.O. Box 176, Jefferson City, MO 6510

**ARCHITECTURAL/HISTORIC INVENTORY FORM**

1. Survey No. SLC-AS-045-0995		2. Survey Name: Carondelet	
3. County:		4. Address (Street No.) 6218-20	Street (name) Vermont Avenue
5. City: St. Louis City	Vicinity: <input type="checkbox"/>	6. UTM:	
7. Township/Range/Section:		8. Historic name (if known):	
9. Present/other name (if known):		10. Ownership: <input type="checkbox"/> Private <input type="checkbox"/> Public	
11a. Historic use (if known): flats		11b. Current use:	

**HISTORICAL INFORMATION**

12. Construction date: 1908	15. Architect: G. M. Wolrond	18. Previously surveyed? <input type="checkbox"/> Cite survey name in box 22 cont. (page 3)
13. Significant date/period:	16. Builder/contractor:	19. On National Register? <input type="checkbox"/> indiv. <input type="checkbox"/> district Cite nomination name in box 22 cont. (page 3)
14. Area(s) of significance:	17. Original or significant owner: G. M. Wolrond	20. National Register eligible? <input type="checkbox"/> individually eligible <input type="checkbox"/> district potential C <input type="checkbox"/> NC <input type="checkbox"/> <input type="checkbox"/> not eligible <input type="checkbox"/> not determined
21. History and significance on continuation page. <input type="checkbox"/>		22. Sources of information on continuation page. <input type="checkbox"/>

**ARCHITECTURAL INFORMATION**

23. Category of property: <input type="checkbox"/> building(s) <input type="checkbox"/> site <input type="checkbox"/> structure <input type="checkbox"/> object	30. Roof material:	37. Windows: <input type="checkbox"/> historic <input type="checkbox"/> replacement Pane arrangement:
24. Vernacular or property type:	31. Chimney placement:	38. Acreage (rural): Visible from public road? <input type="checkbox"/>
25. Architectural Style:	32. Structural system:	39. Changes (describe in box 28 cont.): <input type="checkbox"/> Addition(s) Date(s): <input type="checkbox"/> Altered Date(s): <input type="checkbox"/> Moved Date(s): <input type="checkbox"/> Other Date(s):
26. Plan shape:	33. Ext. wall cladding: brick	Endangered by:
27. Number of stories: 2	34. Foundation material:	40. Number of outbuildings (describe in box 40 cont.):
28. Number of bays (1st floor): 0	35. Basement type:	41. Further description of building features and associated resources on continuation page. <input type="checkbox"/>
29. Roof type:	36. Front porch type/placement:	

**OTHER**

42. Current owner/address:	43. Form prepared by (name and org.): Landmarks Association of St. Louis	44. Survey date: 2006
		45. Date of revisions:

**FOR SHPO USE:**

Date entered in inventory:	Level of survey <input type="checkbox"/> reconnaissance <input type="checkbox"/> intensive	Additional research needed? <input type="checkbox"/> yes <input type="checkbox"/> no
National Register Status <input type="checkbox"/> listed <input type="checkbox"/> in listed district Name: <input type="checkbox"/> pending listing <input type="checkbox"/> eligible (individually) <input type="checkbox"/> eligible (district) <input type="checkbox"/> not eligible <input type="checkbox"/> not determined	Other:	



**ADDITIONAL INFORMATION:**

21. (cont.) History and significance. Expand box as necessary, or add continuation pages.

22. (cont.) Sources of information. Expand box as necessary, or add continuation pages.

40. (cont.) Description of environment and outbuildings. Expand box as necessary, or add continuation pages.

building permit # F-7484.

41. (cont.) Further description of important architectural features. Expand box as necessary, or add continuation pages.



MISSOURI DEPARTMENT OF NATURAL RESOURCES  
STATE HISTORIC PRESERVATION OFFICE, P.O. Box 176, Jefferson City, MO 6510

ARCHITECTURAL/HISTORIC INVENTORY FORM

1. Survey No. SLC-AS-045-0996		2. Survey Name: Carondelet	
3. County:		4. Address (Street No.) 6221	Street (name) Vermont Avenue
5. City: St. Louis City	Vicinity: <input type="checkbox"/>	6. UTM:	
7. Township/Range/Section:		8. Historic name (if known):	
9. Present/other name (if known):		10. Ownership: <input type="checkbox"/> Private <input type="checkbox"/> Public	
11a. Historic use (if known):		11b. Current use:	

HISTORICAL INFORMATION

12. Construction date:	15. Architect:	18. Previously surveyed? <input type="checkbox"/> Cite survey name in box 22 cont. (page 3)
13. Significant date/period:	16. Builder/contractor:	19. On National Register? <input type="checkbox"/> indiv. <input type="checkbox"/> district Cite nomination name in box 22 cont. (page 3)
14. Area(s) of significance:	17. Original or significant owner:	20. National Register eligible? <input type="checkbox"/> individually eligible <input type="checkbox"/> district potential C <input type="checkbox"/> NC <input type="checkbox"/> <input type="checkbox"/> not eligible <input type="checkbox"/> not determined
21. History and significance on continuation page. <input type="checkbox"/>		22. Sources of information on continuation page. <input type="checkbox"/>

ARCHITECTURAL INFORMATION

23. Category of property: <input type="checkbox"/> building(s) <input type="checkbox"/> site <input type="checkbox"/> structure <input type="checkbox"/> object	30. Roof material:	37. Windows: <input type="checkbox"/> historic <input type="checkbox"/> replacement Pane arrangement:
24. Vernacular or property type:	31. Chimney placement:	38. Acreage (rural): Visible from public road? <input type="checkbox"/>
25. Architectural Style:	32. Structural system:	39. Changes (describe in box 28 cont.): <input type="checkbox"/> Addition(s) Date(s): <input type="checkbox"/> Altered Date(s): <input type="checkbox"/> Moved Date(s): <input type="checkbox"/> Other Date(s):
26. Plan shape:	33. Ext. wall cladding:	Endangered by:
27. Number of stories: 0	34. Foundation material:	40. Number of outbuildings (describe in box 40 cont.):
28. Number of bays (1st floor): 0	35. Basement type:	41. Further description of building features and associated resources on continuation page. <input type="checkbox"/>
29. Roof type:	36. Front porch type/placement:	

OTHER

42. Current owner/address:	43. Form prepared by (name and org.): Landmarks Association of St. Louis	44. Survey date: 2006
		45. Date of revisions:

FOR SHPO USE:

Date entered in inventory:	Level of survey <input type="checkbox"/> reconnaissance <input type="checkbox"/> intensive	Additional research needed? <input type="checkbox"/> yes <input type="checkbox"/> no
National Register Status <input type="checkbox"/> listed <input type="checkbox"/> in listed district Name: <input type="checkbox"/> pending listing <input type="checkbox"/> eligible (individually) <input type="checkbox"/> eligible (district) <input type="checkbox"/> not eligible <input type="checkbox"/> not determined	Other:	



**ARCHITECTURAL/HISTORIC INVENTORY FORM**

---

SLC-AS-045-0996

Page 2

**ADDITIONAL INFORMATION:**

- 21. (cont.) History and significance. Expand box as necessary, or add continuation pages.
- 22. (cont.) Sources of information. Expand box as necessary, or add continuation pages.
- 40. (cont.) Description of environment and outbuildings. Expand box as necessary, or add continuation pages.
- 41. (cont.) Further description of important architectural features. Expand box as necessary, or add continuation pages.



MISSOURI DEPARTMENT OF NATURAL RESOURCES  
STATE HISTORIC PRESERVATION OFFICE, P.O. Box 176, Jefferson City, MO 6510

**ARCHITECTURAL/HISTORIC INVENTORY FORM**

1. Survey No. SLC-AS-045-0997		2. Survey Name: Carondelet	
3. County:		4. Address (Street No.) 6300	Street (name) Vermont Avenue
5. City: St. Louis City	Vicinity: <input type="checkbox"/>	6. UTM:	
7. Township/Range/Section:		8. Historic name (if known):	
9. Present/other name (if known):		10. Ownership: <input type="checkbox"/> Private <input type="checkbox"/> Public	
11a. Historic use (if known):		11b. Current use:	

**HISTORICAL INFORMATION**

12. Construction date:	15. Architect:	18. Previously surveyed? <input type="checkbox"/> Cite survey name in box 22 cont. (page 3)
13. Significant date/period:	16. Builder/contractor:	19. On National Register? <input type="checkbox"/> indiv. <input type="checkbox"/> district Cite nomination name in box 22 cont. (page 3)
14. Area(s) of significance:	17. Original or significant owner:	20. National Register eligible? <input type="checkbox"/> individually eligible <input type="checkbox"/> district potential C <input type="checkbox"/> NC <input type="checkbox"/> <input type="checkbox"/> not eligible <input type="checkbox"/> not determined
21. History and significance on continuation page. <input type="checkbox"/>		22. Sources of information on continuation page. <input type="checkbox"/>

**ARCHITECTURAL INFORMATION**

23. Category of property: <input type="checkbox"/> building(s) <input type="checkbox"/> site <input type="checkbox"/> structure <input type="checkbox"/> object	30. Roof material:	37. Windows: <input type="checkbox"/> historic <input type="checkbox"/> replacement Pane arrangement:
24. Vernacular or property type:	31. Chimney placement:	38. Acreage (rural): Visible from public road? <input type="checkbox"/>
25. Architectural Style:	32. Structural system:	39. Changes (describe in box 28 cont.): <input type="checkbox"/> Addition(s) Date(s): <input type="checkbox"/> Altered Date(s): <input type="checkbox"/> Moved Date(s): <input type="checkbox"/> Other Date(s):
26. Plan shape:	33. Ext. wall cladding:	Endangered by:
27. Number of stories: 0	34. Foundation material:	40. Number of outbuildings (describe in box 40 cont.):
28. Number of bays (1st floor): 0	35. Basement type:	41. Further description of building features and associated resources on continuation page. <input type="checkbox"/>
29. Roof type:	36. Front porch type/placement:	

**OTHER**

42. Current owner/address:	43. Form prepared by (name and org.): Landmarks Association of St. Louis	44. Survey date: 2006
		45. Date of revisions:

**FOR SHPO USE:**

Date entered in inventory:	Level of survey <input type="checkbox"/> reconnaissance <input type="checkbox"/> intensive	Additional research needed? <input type="checkbox"/> yes <input type="checkbox"/> no
National Register Status <input type="checkbox"/> listed <input type="checkbox"/> in listed district Name: <input type="checkbox"/> pending listing <input type="checkbox"/> eligible (individually) <input type="checkbox"/> eligible (district) <input type="checkbox"/> not eligible <input type="checkbox"/> not determined	Other:	



**ADDITIONAL INFORMATION:**

21. (cont.) History and significance. Expand box as necessary, or add continuation pages.

22. (cont.) Sources of information. Expand box as necessary, or add continuation pages.

40. (cont.) Description of environment and outbuildings. Expand box as necessary, or add continuation pages.

1907 permit for a coal shed.

41. (cont.) Further description of important architectural features. Expand box as necessary, or add continuation pages.



MISSOURI DEPARTMENT OF NATURAL RESOURCES  
STATE HISTORIC PRESERVATION OFFICE, P.O. Box 176, Jefferson City, MO 6510

**ARCHITECTURAL/HISTORIC INVENTORY FORM**

1. Survey No. SLC-AS-045-0998		2. Survey Name: Carondelet	
3. County:		4. Address (Street No.) 6301	Street (name) Vermont Avenue
5. City: St. Louis City	Vicinity: <input type="checkbox"/>	6. UTM:	
7. Township/Range/Section:		8. Historic name (if known):	
9. Present/other name (if known):		10. Ownership: <input type="checkbox"/> Private <input type="checkbox"/> Public	
11a. Historic use (if known):		11b. Current use:	

**HISTORICAL INFORMATION**

12. Construction date:	15. Architect:	18. Previously surveyed? <input type="checkbox"/> Cite survey name in box 22 cont. (page 3)
13. Significant date/period:	16. Builder/contractor:	19. On National Register? <input type="checkbox"/> indiv. <input type="checkbox"/> district Cite nomination name in box 22 cont. (page 3)
14. Area(s) of significance:	17. Original or significant owner:	20. National Register eligible? <input type="checkbox"/> individually eligible <input type="checkbox"/> district potential C <input type="checkbox"/> NC <input type="checkbox"/> <input type="checkbox"/> not eligible <input type="checkbox"/> not determined
21. History and significance on continuation page. <input type="checkbox"/>		22. Sources of information on continuation page. <input type="checkbox"/>

**ARCHITECTURAL INFORMATION**

23. Category of property: <input type="checkbox"/> building(s) <input type="checkbox"/> site <input type="checkbox"/> structure <input type="checkbox"/> object	30. Roof material:	37. Windows: <input type="checkbox"/> historic <input type="checkbox"/> replacement Pane arrangement:
24. Vernacular or property type:	31. Chimney placement:	38. Acreage (rural): Visible from public road? <input type="checkbox"/>
25. Architectural Style:	32. Structural system:	39. Changes (describe in box 28 cont.): <input type="checkbox"/> Addition(s) Date(s): <input type="checkbox"/> Altered Date(s): <input type="checkbox"/> Moved Date(s): <input type="checkbox"/> Other Date(s):
26. Plan shape:	33. Ext. wall cladding:	Endangered by:
27. Number of stories: 0	34. Foundation material:	40. Number of outbuildings (describe in box 40 cont.):
28. Number of bays (1st floor): 0	35. Basement type:	41. Further description of building features and associated resources on continuation page. <input type="checkbox"/>
29. Roof type:	36. Front porch type/placement:	

**OTHER**

42. Current owner/address:	43. Form prepared by (name and org.): Landmarks Association of St. Louis	44. Survey date: 2006
		45. Date of revisions:

**FOR SHPO USE:**

Date entered in inventory:	Level of survey <input type="checkbox"/> reconnaissance <input type="checkbox"/> intensive	Additional research needed? <input type="checkbox"/> yes <input type="checkbox"/> no
National Register Status <input type="checkbox"/> listed <input type="checkbox"/> in listed district Name: <input type="checkbox"/> pending listing <input type="checkbox"/> eligible (individually) <input type="checkbox"/> eligible (district) <input type="checkbox"/> not eligible <input type="checkbox"/> not determined	Other:	



**ADDITIONAL INFORMATION:**

- 21. (cont.) History and significance. Expand box as necessary, or add continuation pages.
- 22. (cont.) Sources of information. Expand box as necessary, or add continuation pages.
- 40. (cont.) Description of environment and outbuildings. Expand box as necessary, or add continuation pages.
- 41. (cont.) Further description of important architectural features. Expand box as necessary, or add continuation pages.





MISSOURI DEPARTMENT OF NATURAL RESOURCES  
STATE HISTORIC PRESERVATION OFFICE, P.O. Box 176, Jefferson City, MO 6510

**ARCHITECTURAL/HISTORIC INVENTORY FORM**

1. Survey No. SLC-AS-045-0999		2. Survey Name: Carondelet	
3. County:		4. Address (Street No.) 6304	Street (name) Vermont Avenue
5. City: St. Louis City	Vicinity: <input type="checkbox"/>	6. UTM:	
7. Township/Range/Section:		8. Historic name (if known):	
9. Present/other name (if known):		10. Ownership: <input type="checkbox"/> Private <input type="checkbox"/> Public	
11a. Historic use (if known): dwelling		11b. Current use:	

**HISTORICAL INFORMATION**

12. Construction date: 1907	15. Architect: Thielker Bros.	18. Previously surveyed? <input type="checkbox"/> Cite survey name in box 22 cont. (page 3)
13. Significant date/period:	16. Builder/contractor:	19. On National Register? <input type="checkbox"/> indiv. <input type="checkbox"/> district Cite nomination name in box 22 cont. (page 3)
14. Area(s) of significance:	17. Original or significant owner: Wm. Weeks	20. National Register eligible? <input type="checkbox"/> individually eligible <input type="checkbox"/> district potential C <input type="checkbox"/> NC <input type="checkbox"/> <input type="checkbox"/> not eligible <input type="checkbox"/> not determined
21. History and significance on continuation page. <input type="checkbox"/>		22. Sources of information on continuation page. <input type="checkbox"/>

**ARCHITECTURAL INFORMATION**

23. Category of property: <input type="checkbox"/> building(s) <input type="checkbox"/> site <input type="checkbox"/> structure <input type="checkbox"/> object	30. Roof material:	37. Windows: <input type="checkbox"/> historic <input type="checkbox"/> replacement Pane arrangement:
24. Vernacular or property type:	31. Chimney placement:	38. Acreage (rural): Visible from public road? <input type="checkbox"/>
25. Architectural Style:	32. Structural system:	39. Changes (describe in box 28 cont.): <input type="checkbox"/> Addition(s) Date(s): <input type="checkbox"/> Altered Date(s): <input type="checkbox"/> Moved Date(s): <input type="checkbox"/> Other Date(s):
26. Plan shape:	33. Ext. wall cladding: brick	Endangered by:
27. Number of stories: 1	34. Foundation material:	40. Number of outbuildings (describe in box 40 cont.):
28. Number of bays (1st floor): 0	35. Basement type:	41. Further description of building features and associated resources on continuation page. <input type="checkbox"/>
29. Roof type:	36. Front porch type/placement:	

**OTHER**

42. Current owner/address:	43. Form prepared by (name and org.): Landmarks Association of St. Louis	44. Survey date: 2006
		45. Date of revisions:

**FOR SHPO USE:**

Date entered in inventory:	Level of survey <input type="checkbox"/> reconnaissance <input type="checkbox"/> intensive	Additional research needed? <input type="checkbox"/> yes <input type="checkbox"/> no
National Register Status <input type="checkbox"/> listed <input type="checkbox"/> in listed district Name: <input type="checkbox"/> pending listing <input type="checkbox"/> eligible (individually) <input type="checkbox"/> eligible (district) <input type="checkbox"/> not eligible <input type="checkbox"/> not determined	Other:	



**ADDITIONAL INFORMATION:**

21. (cont.) History and significance. Expand box as necessary, or add continuation pages.

22. (cont.) Sources of information. Expand box as necessary, or add continuation pages.

40. (cont.) Description of environment and outbuildings. Expand box as necessary, or add continuation pages.

building permit # F-2436.

41. (cont.) Further description of important architectural features. Expand box as necessary, or add continuation pages.



MISSOURI DEPARTMENT OF NATURAL RESOURCES  
STATE HISTORIC PRESERVATION OFFICE, P.O. Box 176, Jefferson City, MO 6510

**ARCHITECTURAL/HISTORIC INVENTORY FORM**

1. Survey No. SLC-AS-045-1000		2. Survey Name: Carondelet	
3. County:		4. Address (Street No.) 6305	Street (name) Vermont Avenue
5. City: St. Louis City	Vicinity: <input type="checkbox"/>	6. UTM:	
7. Township/Range/Section:		8. Historic name (if known):	
9. Present/other name (if known):		10. Ownership: <input type="checkbox"/> Private <input type="checkbox"/> Public	
11a. Historic use (if known):		11b. Current use:	

**HISTORICAL INFORMATION**

12. Construction date:	15. Architect:	18. Previously surveyed? <input type="checkbox"/> Cite survey name in box 22 cont. (page 3)
13. Significant date/period:	16. Builder/contractor:	19. On National Register? <input type="checkbox"/> indiv. <input type="checkbox"/> district Cite nomination name in box 22 cont. (page 3)
14. Area(s) of significance:	17. Original or significant owner:	20. National Register eligible? <input type="checkbox"/> individually eligible <input type="checkbox"/> district potential C <input type="checkbox"/> NC <input type="checkbox"/> <input type="checkbox"/> not eligible <input type="checkbox"/> not determined
21. History and significance on continuation page. <input type="checkbox"/>		22. Sources of information on continuation page. <input type="checkbox"/>

**ARCHITECTURAL INFORMATION**

23. Category of property: <input type="checkbox"/> building(s) <input type="checkbox"/> site <input type="checkbox"/> structure <input type="checkbox"/> object	30. Roof material:	37. Windows: <input type="checkbox"/> historic <input type="checkbox"/> replacement Pane arrangement:
24. Vernacular or property type:	31. Chimney placement:	38. Acreage (rural): Visible from public road? <input type="checkbox"/>
25. Architectural Style:	32. Structural system:	39. Changes (describe in box 28 cont.): <input type="checkbox"/> Addition(s) Date(s): <input type="checkbox"/> Altered Date(s): <input type="checkbox"/> Moved Date(s): <input type="checkbox"/> Other Date(s):
26. Plan shape:	33. Ext. wall cladding:	Endangered by:
27. Number of stories: 0	34. Foundation material:	40. Number of outbuildings (describe in box 40 cont.):
28. Number of bays (1st floor): 0	35. Basement type:	41. Further description of building features and associated resources on continuation page. <input type="checkbox"/>
29. Roof type:	36. Front porch type/placement:	

**OTHER**

42. Current owner/address:	43. Form prepared by (name and org.): Landmarks Association of St. Louis	44. Survey date: 2006
		45. Date of revisions:

**FOR SHPO USE:**

Date entered in inventory:	Level of survey <input type="checkbox"/> reconnaissance <input type="checkbox"/> intensive	Additional research needed? <input type="checkbox"/> yes <input type="checkbox"/> no
National Register Status <input type="checkbox"/> listed <input type="checkbox"/> in listed district Name: <input type="checkbox"/> pending listing <input type="checkbox"/> eligible (individually) <input type="checkbox"/> eligible (district) <input type="checkbox"/> not eligible <input type="checkbox"/> not determined	Other:	



**ADDITIONAL INFORMATION:**

21. (cont.) History and significance. Expand box as necessary, or add continuation pages.

22. (cont.) Sources of information. Expand box as necessary, or add continuation pages.

40. (cont.) Description of environment and outbuildings. Expand box as necessary, or add continuation pages.

1919 permit for \$1000 alteration by owner J. Wetton and architect A. Rieser.

41. (cont.) Further description of important architectural features. Expand box as necessary, or add continuation pages.



MISSOURI DEPARTMENT OF NATURAL RESOURCES  
STATE HISTORIC PRESERVATION OFFICE, P.O. Box 176, Jefferson City, MO 6510

**ARCHITECTURAL/HISTORIC INVENTORY FORM**

1. Survey No. SLC-AS-045-1001		2. Survey Name: Carondelet	
3. County:		4. Address (Street No.) 6308	Street (name) Vermont Avenue
5. City: St. Louis City	Vicinity: <input type="checkbox"/>	6. UTM:	
7. Township/Range/Section:		8. Historic name (if known):	
9. Present/other name (if known):		10. Ownership: <input type="checkbox"/> Private <input type="checkbox"/> Public	
11a. Historic use (if known): dwelling		11b. Current use:	

**HISTORICAL INFORMATION**

12. Construction date: 1901	15. Architect: Nat. Abrahams	18. Previously surveyed? <input type="checkbox"/> Cite survey name in box 22 cont. (page 3)
13. Significant date/period:	16. Builder/contractor:	19. On National Register? <input type="checkbox"/> indiv. <input type="checkbox"/> district Cite nomination name in box 22 cont. (page 3)
14. Area(s) of significance:	17. Original or significant owner: Alfred Raacke	20. National Register eligible? <input type="checkbox"/> individually eligible <input type="checkbox"/> district potential C <input type="checkbox"/> NC <input type="checkbox"/> <input type="checkbox"/> not eligible <input type="checkbox"/> not determined
21. History and significance on continuation page. <input type="checkbox"/>		22. Sources of information on continuation page. <input type="checkbox"/>

**ARCHITECTURAL INFORMATION**

23. Category of property: <input type="checkbox"/> building(s) <input type="checkbox"/> site <input type="checkbox"/> structure <input type="checkbox"/> object	30. Roof material:	37. Windows: <input type="checkbox"/> historic <input type="checkbox"/> replacement Pane arrangement:
24. Vernacular or property type:	31. Chimney placement:	38. Acreage (rural): Visible from public road? <input type="checkbox"/>
25. Architectural Style:	32. Structural system:	39. Changes (describe in box 28 cont.): <input type="checkbox"/> Addition(s) Date(s): <input type="checkbox"/> Altered Date(s): <input type="checkbox"/> Moved Date(s): <input type="checkbox"/> Other Date(s):
26. Plan shape:	33. Ext. wall cladding: brick	Endangered by:
27. Number of stories: 1	34. Foundation material:	40. Number of outbuildings (describe in box 40 cont.):
28. Number of bays (1st floor): 0	35. Basement type:	41. Further description of building features and associated resources on continuation page. <input type="checkbox"/>
29. Roof type:	36. Front porch type/placement:	

**OTHER**

42. Current owner/address:	43. Form prepared by (name and org.): Landmarks Association of St. Louis	44. Survey date: 2006
		45. Date of revisions:

**FOR SHPO USE:**

Date entered in inventory:	Level of survey <input type="checkbox"/> reconnaissance <input type="checkbox"/> intensive	Additional research needed? <input type="checkbox"/> yes <input type="checkbox"/> no
National Register Status <input type="checkbox"/> listed <input type="checkbox"/> in listed district Name: <input type="checkbox"/> pending listing <input type="checkbox"/> eligible (individually) <input type="checkbox"/> eligible (district) <input type="checkbox"/> not eligible <input type="checkbox"/> not determined	Other:	



**ADDITIONAL INFORMATION:**

21. (cont.) History and significance. Expand box as necessary, or add continuation pages.

22. (cont.) Sources of information. Expand box as necessary, or add continuation pages.

40. (cont.) Description of environment and outbuildings. Expand box as necessary, or add continuation pages.

building permit # D-5054.

41. (cont.) Further description of important architectural features. Expand box as necessary, or add continuation pages.



MISSOURI DEPARTMENT OF NATURAL RESOURCES  
STATE HISTORIC PRESERVATION OFFICE, P.O. Box 176, Jefferson City, MO 6510

**ARCHITECTURAL/HISTORIC INVENTORY FORM**

1. Survey No. SLC-AS-045-1002		2. Survey Name: Carondelet	
3. County:		4. Address (Street No.) 6309	Street (name) Vermont Avenue
5. City: St. Louis City	Vicinity: <input type="checkbox"/>	6. UTM:	
7. Township/Range/Section:		8. Historic name (if known):	
9. Present/other name (if known):		10. Ownership: <input type="checkbox"/> Private <input type="checkbox"/> Public	
11a. Historic use (if known):		11b. Current use:	

**HISTORICAL INFORMATION**

12. Construction date:	15. Architect:	18. Previously surveyed? <input type="checkbox"/> Cite survey name in box 22 cont. (page 3)
13. Significant date/period:	16. Builder/contractor:	19. On National Register? <input type="checkbox"/> indiv. <input type="checkbox"/> district Cite nomination name in box 22 cont. (page 3)
14. Area(s) of significance:	17. Original or significant owner:	20. National Register eligible? <input type="checkbox"/> individually eligible <input type="checkbox"/> district potential C <input type="checkbox"/> NC <input type="checkbox"/> <input type="checkbox"/> not eligible <input type="checkbox"/> not determined
21. History and significance on continuation page. <input type="checkbox"/>		22. Sources of information on continuation page. <input type="checkbox"/>

**ARCHITECTURAL INFORMATION**

23. Category of property: <input type="checkbox"/> building(s) <input type="checkbox"/> site <input type="checkbox"/> structure <input type="checkbox"/> object	30. Roof material:	37. Windows: <input type="checkbox"/> historic <input type="checkbox"/> replacement Pane arrangement:
24. Vernacular or property type:	31. Chimney placement:	38. Acreage (rural): Visible from public road? <input type="checkbox"/>
25. Architectural Style:	32. Structural system:	39. Changes (describe in box 28 cont.): <input type="checkbox"/> Addition(s) Date(s): <input type="checkbox"/> Altered Date(s): <input type="checkbox"/> Moved Date(s): <input type="checkbox"/> Other Date(s):
26. Plan shape:	33. Ext. wall cladding:	Endangered by:
27. Number of stories: 0	34. Foundation material:	40. Number of outbuildings (describe in box 40 cont.):
28. Number of bays (1st floor): 0	35. Basement type:	41. Further description of building features and associated resources on continuation page. <input type="checkbox"/>
29. Roof type:	36. Front porch type/placement:	

**OTHER**

42. Current owner/address:	43. Form prepared by (name and org.): Landmarks Association of St. Louis	44. Survey date: 2006
		45. Date of revisions:

**FOR SHPO USE:**

Date entered in inventory:	Level of survey <input type="checkbox"/> reconnaissance <input type="checkbox"/> intensive	Additional research needed? <input type="checkbox"/> yes <input type="checkbox"/> no
National Register Status <input type="checkbox"/> listed <input type="checkbox"/> in listed district Name: <input type="checkbox"/> pending listing <input type="checkbox"/> eligible (individually) <input type="checkbox"/> eligible (district) <input type="checkbox"/> not eligible <input type="checkbox"/> not determined	Other:	



**ARCHITECTURAL/HISTORIC INVENTORY FORM**

---

SLC-AS-045-1002

Page 2

**ADDITIONAL INFORMATION:**

- 21. (cont.) History and significance. Expand box as necessary, or add continuation pages.
- 22. (cont.) Sources of information. Expand box as necessary, or add continuation pages.
- 40. (cont.) Description of environment and outbuildings. Expand box as necessary, or add continuation pages.
- 41. (cont.) Further description of important architectural features. Expand box as necessary, or add continuation pages.





MISSOURI DEPARTMENT OF NATURAL RESOURCES  
STATE HISTORIC PRESERVATION OFFICE, P.O. Box 176, Jefferson City, MO 6510

**ARCHITECTURAL/HISTORIC INVENTORY FORM**

1. Survey No. SLC-AS-045-1003		2. Survey Name: Carondelet	
3. County:		4. Address (Street No.) 6315	Street (name) Vermont Avenue
5. City: St. Louis City	Vicinity: <input type="checkbox"/>	6. UTM:	
7. Township/Range/Section:		8. Historic name (if known):	
9. Present/other name (if known):		10. Ownership: <input type="checkbox"/> Private <input type="checkbox"/> Public	
11a. Historic use (if known):		11b. Current use:	

**HISTORICAL INFORMATION**

12. Construction date:	15. Architect:	18. Previously surveyed? <input type="checkbox"/> Cite survey name in box 22 cont. (page 3)
13. Significant date/period:	16. Builder/contractor:	19. On National Register? <input type="checkbox"/> indiv. <input type="checkbox"/> district Cite nomination name in box 22 cont. (page 3)
14. Area(s) of significance:	17. Original or significant owner:	20. National Register eligible? <input type="checkbox"/> individually eligible <input type="checkbox"/> district potential C <input type="checkbox"/> NC <input type="checkbox"/> <input type="checkbox"/> not eligible <input type="checkbox"/> not determined
21. History and significance on continuation page. <input type="checkbox"/>		22. Sources of information on continuation page. <input type="checkbox"/>

**ARCHITECTURAL INFORMATION**

23. Category of property: <input type="checkbox"/> building(s) <input type="checkbox"/> site <input type="checkbox"/> structure <input type="checkbox"/> object	30. Roof material:	37. Windows: <input type="checkbox"/> historic <input type="checkbox"/> replacement Pane arrangement:
24. Vernacular or property type:	31. Chimney placement:	38. Acreage (rural): Visible from public road? <input type="checkbox"/>
25. Architectural Style:	32. Structural system:	39. Changes (describe in box 28 cont.): <input type="checkbox"/> Addition(s) Date(s): <input type="checkbox"/> Altered Date(s): <input type="checkbox"/> Moved Date(s): <input type="checkbox"/> Other Date(s):
26. Plan shape:	33. Ext. wall cladding:	Endangered by:
27. Number of stories: 0	34. Foundation material:	40. Number of outbuildings (describe in box 40 cont.):
28. Number of bays (1st floor): 0	35. Basement type:	41. Further description of building features and associated resources on continuation page. <input type="checkbox"/>
29. Roof type:	36. Front porch type/placement:	

**OTHER**

42. Current owner/address:	43. Form prepared by (name and org.): Landmarks Association of St. Louis	44. Survey date: 2006
		45. Date of revisions:

**FOR SHPO USE:**

Date entered in inventory:	Level of survey <input type="checkbox"/> reconnaissance <input type="checkbox"/> intensive	Additional research needed? <input type="checkbox"/> yes <input type="checkbox"/> no
National Register Status <input type="checkbox"/> listed <input type="checkbox"/> in listed district Name: <input type="checkbox"/> pending listing <input type="checkbox"/> eligible (individually) <input type="checkbox"/> eligible (district) <input type="checkbox"/> not eligible <input type="checkbox"/> not determined	Other:	



**ADDITIONAL INFORMATION:**

21. (cont.) History and significance. Expand box as necessary, or add continuation pages.

22. (cont.) Sources of information. Expand box as necessary, or add continuation pages.

40. (cont.) Description of environment and outbuildings. Expand box as necessary, or add continuation pages.

1904 permit for addition to shed. 1911 permit to alter frame dwelling.

41. (cont.) Further description of important architectural features. Expand box as necessary, or add continuation pages.



MISSOURI DEPARTMENT OF NATURAL RESOURCES  
STATE HISTORIC PRESERVATION OFFICE, P.O. Box 176, Jefferson City, MO 6510

**ARCHITECTURAL/HISTORIC INVENTORY FORM**

1. Survey No. SLC-AS-045-1004		2. Survey Name: Carondelet	
3. County:		4. Address (Street No.) 6316	Street (name) Vermont Avenue
5. City: St. Louis City	Vicinity: <input type="checkbox"/>	6. UTM:	
7. Township/Range/Section:		8. Historic name (if known):	
9. Present/other name (if known):		10. Ownership: <input type="checkbox"/> Private <input type="checkbox"/> Public	
11a. Historic use (if known):		11b. Current use:	

**HISTORICAL INFORMATION**

12. Construction date:	15. Architect:	18. Previously surveyed? <input type="checkbox"/> Cite survey name in box 22 cont. (page 3)
13. Significant date/period:	16. Builder/contractor:	19. On National Register? <input type="checkbox"/> indiv. <input type="checkbox"/> district Cite nomination name in box 22 cont. (page 3)
14. Area(s) of significance:	17. Original or significant owner:	20. National Register eligible? <input type="checkbox"/> individually eligible <input type="checkbox"/> district potential C <input type="checkbox"/> NC <input type="checkbox"/> <input type="checkbox"/> not eligible <input type="checkbox"/> not determined
21. History and significance on continuation page. <input type="checkbox"/>		22. Sources of information on continuation page. <input type="checkbox"/>

**ARCHITECTURAL INFORMATION**

23. Category of property: <input type="checkbox"/> building(s) <input type="checkbox"/> site <input type="checkbox"/> structure <input type="checkbox"/> object	30. Roof material:	37. Windows: <input type="checkbox"/> historic <input type="checkbox"/> replacement Pane arrangement:
24. Vernacular or property type:	31. Chimney placement:	38. Acreage (rural): Visible from public road? <input type="checkbox"/>
25. Architectural Style:	32. Structural system:	39. Changes (describe in box 28 cont.): <input type="checkbox"/> Addition(s) Date(s): <input type="checkbox"/> Altered Date(s): <input type="checkbox"/> Moved Date(s): <input type="checkbox"/> Other Date(s):
26. Plan shape:	33. Ext. wall cladding:	Endangered by:
27. Number of stories: 0	34. Foundation material:	40. Number of outbuildings (describe in box 40 cont.):
28. Number of bays (1st floor): 0	35. Basement type:	41. Further description of building features and associated resources on continuation page. <input type="checkbox"/>
29. Roof type:	36. Front porch type/placement:	

**OTHER**

42. Current owner/address:	43. Form prepared by (name and org.): Landmarks Association of St. Louis	44. Survey date: 2006
		45. Date of revisions:

**FOR SHPO USE:**

Date entered in inventory:	Level of survey <input type="checkbox"/> reconnaissance <input type="checkbox"/> intensive	Additional research needed? <input type="checkbox"/> yes <input type="checkbox"/> no
National Register Status <input type="checkbox"/> listed <input type="checkbox"/> in listed district Name: <input type="checkbox"/> pending listing <input type="checkbox"/> eligible (individually) <input type="checkbox"/> eligible (district) <input type="checkbox"/> not eligible <input type="checkbox"/> not determined	Other:	



**ARCHITECTURAL/HISTORIC INVENTORY FORM**

---

SLC-AS-045-1004

Page 2

**ADDITIONAL INFORMATION:**

- 21. (cont.) History and significance. Expand box as necessary, or add continuation pages.
- 22. (cont.) Sources of information. Expand box as necessary, or add continuation pages.
- 40. (cont.) Description of environment and outbuildings. Expand box as necessary, or add continuation pages.
- 41. (cont.) Further description of important architectural features. Expand box as necessary, or add continuation pages.



MISSOURI DEPARTMENT OF NATURAL RESOURCES  
STATE HISTORIC PRESERVATION OFFICE, P.O. Box 176, Jefferson City, MO 6510

**ARCHITECTURAL/HISTORIC INVENTORY FORM**

1. Survey No. SLC-AS-045-1005		2. Survey Name: Carondelet	
3. County:		4. Address (Street No.) 6317	Street (name) Vermont Avenue
5. City: St. Louis City	Vicinity: <input type="checkbox"/>	6. UTM:	
7. Township/Range/Section:		8. Historic name (if known):	
9. Present/other name (if known):		10. Ownership: <input type="checkbox"/> Private <input type="checkbox"/> Public	
11a. Historic use (if known):		11b. Current use:	

**HISTORICAL INFORMATION**

12. Construction date:	15. Architect:	18. Previously surveyed? <input type="checkbox"/> Cite survey name in box 22 cont. (page 3)
13. Significant date/period:	16. Builder/contractor:	19. On National Register? <input type="checkbox"/> indiv. <input type="checkbox"/> district Cite nomination name in box 22 cont. (page 3)
14. Area(s) of significance:	17. Original or significant owner:	20. National Register eligible? <input type="checkbox"/> individually eligible <input type="checkbox"/> district potential C <input type="checkbox"/> NC <input type="checkbox"/> <input type="checkbox"/> not eligible <input type="checkbox"/> not determined
21. History and significance on continuation page. <input type="checkbox"/>		22. Sources of information on continuation page. <input type="checkbox"/>

**ARCHITECTURAL INFORMATION**

23. Category of property: <input type="checkbox"/> building(s) <input type="checkbox"/> site <input type="checkbox"/> structure <input type="checkbox"/> object	30. Roof material:	37. Windows: <input type="checkbox"/> historic <input type="checkbox"/> replacement Pane arrangement:
24. Vernacular or property type:	31. Chimney placement:	38. Acreage (rural): Visible from public road? <input type="checkbox"/>
25. Architectural Style:	32. Structural system:	39. Changes (describe in box 28 cont.): <input type="checkbox"/> Addition(s) Date(s): <input type="checkbox"/> Altered Date(s): <input type="checkbox"/> Moved Date(s): <input type="checkbox"/> Other Date(s):
26. Plan shape:	33. Ext. wall cladding:	Endangered by:
27. Number of stories: 0	34. Foundation material:	40. Number of outbuildings (describe in box 40 cont.):
28. Number of bays (1st floor): 0	35. Basement type:	41. Further description of building features and associated resources on continuation page. <input type="checkbox"/>
29. Roof type:	36. Front porch type/placement:	

**OTHER**

42. Current owner/address:	43. Form prepared by (name and org.): Landmarks Association of St. Louis	44. Survey date: 2006
		45. Date of revisions:

**FOR SHPO USE:**

Date entered in inventory:	Level of survey <input type="checkbox"/> reconnaissance <input type="checkbox"/> intensive	Additional research needed? <input type="checkbox"/> yes <input type="checkbox"/> no
National Register Status <input type="checkbox"/> listed <input type="checkbox"/> in listed district Name: <input type="checkbox"/> pending listing <input type="checkbox"/> eligible (individually) <input type="checkbox"/> eligible (district) <input type="checkbox"/> not eligible <input type="checkbox"/> not determined	Other:	



**ADDITIONAL INFORMATION:**

- 21. (cont.) History and significance. Expand box as necessary, or add continuation pages.
- 22. (cont.) Sources of information. Expand box as necessary, or add continuation pages.
- 40. (cont.) Description of environment and outbuildings. Expand box as necessary, or add continuation pages.
- 41. (cont.) Further description of important architectural features. Expand box as necessary, or add continuation pages.



MISSOURI DEPARTMENT OF NATURAL RESOURCES  
STATE HISTORIC PRESERVATION OFFICE, P.O. Box 176, Jefferson City, MO 6510

**ARCHITECTURAL/HISTORIC INVENTORY FORM**

1. Survey No. SLC-AS-045-1006		2. Survey Name: Carondelet	
3. County:		4. Address (Street No.) 6318	Street (name) Vermont Avenue
5. City: St. Louis City	Vicinity: <input type="checkbox"/>	6. UTM:	
7. Township/Range/Section:		8. Historic name (if known):	
9. Present/other name (if known):		10. Ownership: <input type="checkbox"/> Private <input type="checkbox"/> Public	
11a. Historic use (if known):		11b. Current use:	

**HISTORICAL INFORMATION**

12. Construction date:	15. Architect:	18. Previously surveyed? <input type="checkbox"/> Cite survey name in box 22 cont. (page 3)
13. Significant date/period:	16. Builder/contractor:	19. On National Register? <input type="checkbox"/> indiv. <input type="checkbox"/> district Cite nomination name in box 22 cont. (page 3)
14. Area(s) of significance:	17. Original or significant owner:	20. National Register eligible? <input type="checkbox"/> individually eligible <input type="checkbox"/> district potential C <input type="checkbox"/> NC <input type="checkbox"/> <input type="checkbox"/> not eligible <input type="checkbox"/> not determined
21. History and significance on continuation page. <input type="checkbox"/>		22. Sources of information on continuation page. <input type="checkbox"/>

**ARCHITECTURAL INFORMATION**

23. Category of property: <input type="checkbox"/> building(s) <input type="checkbox"/> site <input type="checkbox"/> structure <input type="checkbox"/> object	30. Roof material:	37. Windows: <input type="checkbox"/> historic <input type="checkbox"/> replacement Pane arrangement:
24. Vernacular or property type:	31. Chimney placement:	38. Acreage (rural): Visible from public road? <input type="checkbox"/>
25. Architectural Style:	32. Structural system:	39. Changes (describe in box 28 cont.): <input type="checkbox"/> Addition(s) Date(s): <input type="checkbox"/> Altered Date(s): <input type="checkbox"/> Moved Date(s): <input type="checkbox"/> Other Date(s):
26. Plan shape:	33. Ext. wall cladding:	Endangered by:
27. Number of stories: 0	34. Foundation material:	40. Number of outbuildings (describe in box 40 cont.):
28. Number of bays (1st floor): 0	35. Basement type:	41. Further description of building features and associated resources on continuation page. <input type="checkbox"/>
29. Roof type:	36. Front porch type/placement:	

**OTHER**

42. Current owner/address:	43. Form prepared by (name and org.): Landmarks Association of St. Louis	44. Survey date: 2006
		45. Date of revisions:

**FOR SHPO USE:**

Date entered in inventory:	Level of survey <input type="checkbox"/> reconnaissance <input type="checkbox"/> intensive	Additional research needed? <input type="checkbox"/> yes <input type="checkbox"/> no
National Register Status <input type="checkbox"/> listed <input type="checkbox"/> in listed district Name: <input type="checkbox"/> pending listing <input type="checkbox"/> eligible (individually) <input type="checkbox"/> eligible (district) <input type="checkbox"/> not eligible <input type="checkbox"/> not determined	Other:	



**ADDITIONAL INFORMATION:**

- 21. (cont.) History and significance. Expand box as necessary, or add continuation pages.
- 22. (cont.) Sources of information. Expand box as necessary, or add continuation pages.
- 40. (cont.) Description of environment and outbuildings. Expand box as necessary, or add continuation pages.
- 41. (cont.) Further description of important architectural features. Expand box as necessary, or add continuation pages.





MISSOURI DEPARTMENT OF NATURAL RESOURCES  
STATE HISTORIC PRESERVATION OFFICE, P.O. Box 176, Jefferson City, MO 6510

**ARCHITECTURAL/HISTORIC INVENTORY FORM**

1. Survey No. SLC-AS-045-1007		2. Survey Name: Carondelet	
3. County:		4. Address (Street No.) 6320	Street (name) Vermont Avenue
5. City: St. Louis City	Vicinity: <input type="checkbox"/>	6. UTM:	
7. Township/Range/Section:		8. Historic name (if known):	
9. Present/other name (if known):		10. Ownership: <input type="checkbox"/> Private <input type="checkbox"/> Public	
11a. Historic use (if known):		11b. Current use:	

**HISTORICAL INFORMATION**

12. Construction date:	15. Architect:	18. Previously surveyed? <input type="checkbox"/> Cite survey name in box 22 cont. (page 3)
13. Significant date/period:	16. Builder/contractor:	19. On National Register? <input type="checkbox"/> indiv. <input type="checkbox"/> district Cite nomination name in box 22 cont. (page 3)
14. Area(s) of significance:	17. Original or significant owner:	20. National Register eligible? <input type="checkbox"/> individually eligible <input type="checkbox"/> district potential C <input type="checkbox"/> NC <input type="checkbox"/> <input type="checkbox"/> not eligible <input type="checkbox"/> not determined
21. History and significance on continuation page. <input type="checkbox"/>		22. Sources of information on continuation page. <input type="checkbox"/>

**ARCHITECTURAL INFORMATION**

23. Category of property: <input type="checkbox"/> building(s) <input type="checkbox"/> site <input type="checkbox"/> structure <input type="checkbox"/> object	30. Roof material:	37. Windows: <input type="checkbox"/> historic <input type="checkbox"/> replacement Pane arrangement:
24. Vernacular or property type:	31. Chimney placement:	38. Acreage (rural): Visible from public road? <input type="checkbox"/>
25. Architectural Style:	32. Structural system:	39. Changes (describe in box 28 cont.): <input type="checkbox"/> Addition(s) Date(s): <input type="checkbox"/> Altered Date(s): <input type="checkbox"/> Moved Date(s): <input type="checkbox"/> Other Date(s):
26. Plan shape:	33. Ext. wall cladding:	Endangered by:
27. Number of stories: 0	34. Foundation material:	40. Number of outbuildings (describe in box 40 cont.):
28. Number of bays (1st floor): 0	35. Basement type:	41. Further description of building features and associated resources on continuation page. <input type="checkbox"/>
29. Roof type:	36. Front porch type/placement:	

**OTHER**

42. Current owner/address:	43. Form prepared by (name and org.): Landmarks Association of St. Louis	44. Survey date: 2006
		45. Date of revisions:

**FOR SHPO USE:**

Date entered in inventory:	Level of survey <input type="checkbox"/> reconnaissance <input type="checkbox"/> intensive	Additional research needed? <input type="checkbox"/> yes <input type="checkbox"/> no
National Register Status <input type="checkbox"/> listed <input type="checkbox"/> in listed district Name: <input type="checkbox"/> pending listing <input type="checkbox"/> eligible (individually) <input type="checkbox"/> eligible (district) <input type="checkbox"/> not eligible <input type="checkbox"/> not determined	Other:	



**ARCHITECTURAL/HISTORIC INVENTORY FORM**

---

SLC-AS-045-1007

Page 2

**ADDITIONAL INFORMATION:**

21. (cont.) History and significance. Expand box as necessary, or add continuation pages.
22. (cont.) Sources of information. Expand box as necessary, or add continuation pages.
40. (cont.) Description of environment and outbuildings. Expand box as necessary, or add continuation pages.
41. (cont.) Further description of important architectural features. Expand box as necessary, or add continuation pages.



MISSOURI DEPARTMENT OF NATURAL RESOURCES  
STATE HISTORIC PRESERVATION OFFICE, P.O. Box 176, Jefferson City, MO 6510

**ARCHITECTURAL/HISTORIC INVENTORY FORM**

1. Survey No. SLC-AS-045-1008		2. Survey Name: Carondelet	
3. County:		4. Address (Street No.) 6321	Street (name) Vermont Avenue
5. City: St. Louis City	Vicinity: <input type="checkbox"/>	6. UTM:	
7. Township/Range/Section:		8. Historic name (if known):	
9. Present/other name (if known):		10. Ownership: <input type="checkbox"/> Private <input type="checkbox"/> Public	
11a. Historic use (if known):		11b. Current use:	

**HISTORICAL INFORMATION**

12. Construction date:	15. Architect:	18. Previously surveyed? <input type="checkbox"/> Cite survey name in box 22 cont. (page 3)
13. Significant date/period:	16. Builder/contractor:	19. On National Register? <input type="checkbox"/> indiv. <input type="checkbox"/> district Cite nomination name in box 22 cont. (page 3)
14. Area(s) of significance:	17. Original or significant owner:	20. National Register eligible? <input type="checkbox"/> individually eligible <input type="checkbox"/> district potential C <input type="checkbox"/> NC <input type="checkbox"/> <input type="checkbox"/> not eligible <input type="checkbox"/> not determined
21. History and significance on continuation page. <input type="checkbox"/>		22. Sources of information on continuation page. <input type="checkbox"/>

**ARCHITECTURAL INFORMATION**

23. Category of property: <input type="checkbox"/> building(s) <input type="checkbox"/> site <input type="checkbox"/> structure <input type="checkbox"/> object	30. Roof material:	37. Windows: <input type="checkbox"/> historic <input type="checkbox"/> replacement Pane arrangement:
24. Vernacular or property type:	31. Chimney placement:	38. Acreage (rural): Visible from public road? <input type="checkbox"/>
25. Architectural Style:	32. Structural system:	39. Changes (describe in box 28 cont.): <input type="checkbox"/> Addition(s) Date(s): <input type="checkbox"/> Altered Date(s): <input type="checkbox"/> Moved Date(s): <input type="checkbox"/> Other Date(s):
26. Plan shape:	33. Ext. wall cladding:	Endangered by:
27. Number of stories: 0	34. Foundation material:	40. Number of outbuildings (describe in box 40 cont.):
28. Number of bays (1st floor): 0	35. Basement type:	41. Further description of building features and associated resources on continuation page. <input type="checkbox"/>
29. Roof type:	36. Front porch type/placement:	

**OTHER**

42. Current owner/address:	43. Form prepared by (name and org.): Landmarks Association of St. Louis	44. Survey date: 2006
		45. Date of revisions:

**FOR SHPO USE:**

Date entered in inventory:	Level of survey <input type="checkbox"/> reconnaissance <input type="checkbox"/> intensive	Additional research needed? <input type="checkbox"/> yes <input type="checkbox"/> no
National Register Status <input type="checkbox"/> listed <input type="checkbox"/> in listed district Name: <input type="checkbox"/> pending listing <input type="checkbox"/> eligible (individually) <input type="checkbox"/> eligible (district) <input type="checkbox"/> not eligible <input type="checkbox"/> not determined	Other:	



**ADDITIONAL INFORMATION:**

21. (cont.) History and significance. Expand box as necessary, or add continuation pages.

22. (cont.) Sources of information. Expand box as necessary, or add continuation pages.

40. (cont.) Description of environment and outbuildings. Expand box as necessary, or add continuation pages.

1919 permit for shed.

41. (cont.) Further description of important architectural features. Expand box as necessary, or add continuation pages.



MISSOURI DEPARTMENT OF NATURAL RESOURCES  
STATE HISTORIC PRESERVATION OFFICE, P.O. Box 176, Jefferson City, MO 6510

**ARCHITECTURAL/HISTORIC INVENTORY FORM**

1. Survey No. SLC-AS-045-1009		2. Survey Name: Carondelet	
3. County:		4. Address (Street No.) 6322-28	Street (name) Vermont Avenue
5. City: St. Louis City	Vicinity: <input type="checkbox"/>	6. UTM:	
7. Township/Range/Section:		8. Historic name (if known):	
9. Present/other name (if known):		10. Ownership: <input type="checkbox"/> Private <input type="checkbox"/> Public	
11a. Historic use (if known):		11b. Current use:	

**HISTORICAL INFORMATION**

12. Construction date:	15. Architect:	18. Previously surveyed? <input type="checkbox"/> Cite survey name in box 22 cont. (page 3)
13. Significant date/period:	16. Builder/contractor:	19. On National Register? <input type="checkbox"/> indiv. <input type="checkbox"/> district Cite nomination name in box 22 cont. (page 3)
14. Area(s) of significance:	17. Original or significant owner:	20. National Register eligible? <input type="checkbox"/> individually eligible <input type="checkbox"/> district potential C <input type="checkbox"/> NC <input type="checkbox"/> <input type="checkbox"/> not eligible <input type="checkbox"/> not determined
21. History and significance on continuation page. <input type="checkbox"/>		22. Sources of information on continuation page. <input type="checkbox"/>

**ARCHITECTURAL INFORMATION**

23. Category of property: <input type="checkbox"/> building(s) <input type="checkbox"/> site <input type="checkbox"/> structure <input type="checkbox"/> object	30. Roof material:	37. Windows: <input type="checkbox"/> historic <input type="checkbox"/> replacement Pane arrangement:
24. Vernacular or property type:	31. Chimney placement:	38. Acreage (rural): Visible from public road? <input type="checkbox"/>
25. Architectural Style:	32. Structural system:	39. Changes (describe in box 28 cont.): <input type="checkbox"/> Addition(s) Date(s): <input type="checkbox"/> Altered Date(s): <input type="checkbox"/> Moved Date(s): <input type="checkbox"/> Other Date(s):
26. Plan shape:	33. Ext. wall cladding:	Endangered by:
27. Number of stories: 0	34. Foundation material:	40. Number of outbuildings (describe in box 40 cont.):
28. Number of bays (1st floor): 0	35. Basement type:	41. Further description of building features and associated resources on continuation page. <input type="checkbox"/>
29. Roof type:	36. Front porch type/placement:	

**OTHER**

42. Current owner/address:	43. Form prepared by (name and org.): Landmarks Association of St. Louis	44. Survey date: 2006
		45. Date of revisions:

**FOR SHPO USE:**

Date entered in inventory:	Level of survey <input type="checkbox"/> reconnaissance <input type="checkbox"/> intensive	Additional research needed? <input type="checkbox"/> yes <input type="checkbox"/> no
National Register Status <input type="checkbox"/> listed <input type="checkbox"/> in listed district Name: <input type="checkbox"/> pending listing <input type="checkbox"/> eligible (individually) <input type="checkbox"/> eligible (district) <input type="checkbox"/> not eligible <input type="checkbox"/> not determined	Other:	



**ARCHITECTURAL/HISTORIC INVENTORY FORM**

---

SLC-AS-045-1009

Page 2

**ADDITIONAL INFORMATION:**

21. (cont.) History and significance. Expand box as necessary, or add continuation pages.
22. (cont.) Sources of information. Expand box as necessary, or add continuation pages.
40. (cont.) Description of environment and outbuildings. Expand box as necessary, or add continuation pages.
41. (cont.) Further description of important architectural features. Expand box as necessary, or add continuation pages.



MISSOURI DEPARTMENT OF NATURAL RESOURCES  
STATE HISTORIC PRESERVATION OFFICE, P.O. Box 176, Jefferson City, MO 6510

**ARCHITECTURAL/HISTORIC INVENTORY FORM**

1. Survey No. SLC-AS-045-1010		2. Survey Name: Carondelet	
3. County:		4. Address (Street No.) 6327-29	Street (name) Vermont Avenue
5. City: St. Louis City	Vicinity: <input type="checkbox"/>	6. UTM:	
7. Township/Range/Section:		8. Historic name (if known):	
9. Present/other name (if known):		10. Ownership: <input type="checkbox"/> Private <input type="checkbox"/> Public	
11a. Historic use (if known): tenement		11b. Current use:	

**HISTORICAL INFORMATION**

12. Construction date: 1913	15. Architect: Wm. Degenhardt	18. Previously surveyed? <input type="checkbox"/> Cite survey name in box 22 cont. (page 3)
13. Significant date/period:	16. Builder/contractor:	19. On National Register? <input type="checkbox"/> indiv. <input type="checkbox"/> district Cite nomination name in box 22 cont. (page 3)
14. Area(s) of significance:	17. Original or significant owner: Wm. Degenhardt	20. National Register eligible? <input type="checkbox"/> individually eligible <input type="checkbox"/> district potential C <input type="checkbox"/> NC <input type="checkbox"/> <input type="checkbox"/> not eligible <input type="checkbox"/> not determined
21. History and significance on continuation page. <input type="checkbox"/>		22. Sources of information on continuation page. <input type="checkbox"/>

**ARCHITECTURAL INFORMATION**

23. Category of property: <input type="checkbox"/> building(s) <input type="checkbox"/> site <input type="checkbox"/> structure <input type="checkbox"/> object	30. Roof material:	37. Windows: <input type="checkbox"/> historic <input type="checkbox"/> replacement Pane arrangement:
24. Vernacular or property type:	31. Chimney placement:	38. Acreage (rural): Visible from public road? <input type="checkbox"/>
25. Architectural Style:	32. Structural system:	39. Changes (describe in box 28 cont.): <input type="checkbox"/> Addition(s) Date(s): <input type="checkbox"/> Altered Date(s): <input type="checkbox"/> Moved Date(s): <input type="checkbox"/> Other Date(s):
26. Plan shape:	33. Ext. wall cladding: brick	Endangered by:
27. Number of stories: 2	34. Foundation material:	40. Number of outbuildings (describe in box 40 cont.):
28. Number of bays (1st floor): 0	35. Basement type:	41. Further description of building features and associated resources on continuation page. <input type="checkbox"/>
29. Roof type:	36. Front porch type/placement:	

**OTHER**

42. Current owner/address:	43. Form prepared by (name and org.): Landmarks Association of St. Louis	44. Survey date: 2006
		45. Date of revisions:

**FOR SHPO USE:**

Date entered in inventory:	Level of survey <input type="checkbox"/> reconnaissance <input type="checkbox"/> intensive	Additional research needed? <input type="checkbox"/> yes <input type="checkbox"/> no
National Register Status <input type="checkbox"/> listed <input type="checkbox"/> in listed district Name: <input type="checkbox"/> pending listing <input type="checkbox"/> eligible (individually) <input type="checkbox"/> eligible (district) <input type="checkbox"/> not eligible <input type="checkbox"/> not determined	Other:	



**ADDITIONAL INFORMATION:**

21. (cont.) History and significance. Expand box as necessary, or add continuation pages.

22. (cont.) Sources of information. Expand box as necessary, or add continuation pages.

40. (cont.) Description of environment and outbuildings. Expand box as necessary, or add continuation pages.

building permit # H-6023.

41. (cont.) Further description of important architectural features. Expand box as necessary, or add continuation pages.





MISSOURI DEPARTMENT OF NATURAL RESOURCES  
STATE HISTORIC PRESERVATION OFFICE, P.O. Box 176, Jefferson City, MO 6510

**ARCHITECTURAL/HISTORIC INVENTORY FORM**

1. Survey No. SLC-AS-045-1011		2. Survey Name: Carondelet	
3. County:		4. Address (Street No.) 6330	Street (name) Vermont Avenue
5. City: St. Louis City	Vicinity: <input type="checkbox"/>	6. UTM:	
7. Township/Range/Section:		8. Historic name (if known):	
9. Present/other name (if known):		10. Ownership: <input type="checkbox"/> Private <input type="checkbox"/> Public	
11a. Historic use (if known):		11b. Current use:	

**HISTORICAL INFORMATION**

12. Construction date:	15. Architect:	18. Previously surveyed? <input type="checkbox"/> Cite survey name in box 22 cont. (page 3)
13. Significant date/period:	16. Builder/contractor:	19. On National Register? <input type="checkbox"/> indiv. <input type="checkbox"/> district Cite nomination name in box 22 cont. (page 3)
14. Area(s) of significance:	17. Original or significant owner:	20. National Register eligible? <input type="checkbox"/> individually eligible <input type="checkbox"/> district potential C <input type="checkbox"/> NC <input type="checkbox"/> <input type="checkbox"/> not eligible <input type="checkbox"/> not determined
21. History and significance on continuation page. <input type="checkbox"/>		22. Sources of information on continuation page. <input type="checkbox"/>

**ARCHITECTURAL INFORMATION**

23. Category of property: <input type="checkbox"/> building(s) <input type="checkbox"/> site <input type="checkbox"/> structure <input type="checkbox"/> object	30. Roof material:	37. Windows: <input type="checkbox"/> historic <input type="checkbox"/> replacement Pane arrangement:
24. Vernacular or property type:	31. Chimney placement:	38. Acreage (rural): Visible from public road? <input type="checkbox"/>
25. Architectural Style:	32. Structural system:	39. Changes (describe in box 28 cont.): <input type="checkbox"/> Addition(s) Date(s): <input type="checkbox"/> Altered Date(s): <input type="checkbox"/> Moved Date(s): <input type="checkbox"/> Other Date(s):
26. Plan shape:	33. Ext. wall cladding:	Endangered by:
27. Number of stories: 0	34. Foundation material:	40. Number of outbuildings (describe in box 40 cont.):
28. Number of bays (1st floor): 0	35. Basement type:	41. Further description of building features and associated resources on continuation page. <input type="checkbox"/>
29. Roof type:	36. Front porch type/placement:	

**OTHER**

42. Current owner/address:	43. Form prepared by (name and org.): Landmarks Association of St. Louis	44. Survey date: 2006
		45. Date of revisions:

**FOR SHPO USE:**

Date entered in inventory:	Level of survey <input type="checkbox"/> reconnaissance <input type="checkbox"/> intensive	Additional research needed? <input type="checkbox"/> yes <input type="checkbox"/> no
National Register Status <input type="checkbox"/> listed <input type="checkbox"/> in listed district Name: <input type="checkbox"/> pending listing <input type="checkbox"/> eligible (individually) <input type="checkbox"/> eligible (district) <input type="checkbox"/> not eligible <input type="checkbox"/> not determined	Other:	



**ADDITIONAL INFORMATION:**

21. (cont.) History and significance. Expand box as necessary, or add continuation pages.

22. (cont.) Sources of information. Expand box as necessary, or add continuation pages.

40. (cont.) Description of environment and outbuildings. Expand box as necessary, or add continuation pages.

1884 permit for for frame one-story kitchen addition (\$75) by owner Adam Choquett.

41. (cont.) Further description of important architectural features. Expand box as necessary, or add continuation pages.



MISSOURI DEPARTMENT OF NATURAL RESOURCES  
STATE HISTORIC PRESERVATION OFFICE, P.O. Box 176, Jefferson City, MO 6510

**ARCHITECTURAL/HISTORIC INVENTORY FORM**

1. Survey No. SLC-AS-045-1012		2. Survey Name: Carondelet	
3. County:		4. Address (Street No.) 6919	Street (name) Vermont Avenue
5. City: St. Louis City	Vicinity: <input type="checkbox"/>	6. UTM:	
8. Historic name (if known):		9. Present/other name (if known):	
10. Ownership: <input type="checkbox"/> Private <input type="checkbox"/> Public		11a. Historic use (if known): multiple dwelling	11b. Current use: multiple dwelling

**HISTORICAL INFORMATION**

12. Construction date: 1927	15. Architect: Kraft, E.F.	18. Previously surveyed? <input type="checkbox"/> Cite survey name in box 22 cont. (page 3)
13. Significant date/period:	16. Builder/contractor: McCully, W.J.	19. On National Register? <input type="checkbox"/> indiv. <input type="checkbox"/> district Cite nomination name in box 22 cont. (page 3)
14. Area(s) of significance:	17. Original or significant owner: Mason, P.P.	20. National Register eligible? <input type="checkbox"/> individually eligible <input type="checkbox"/> district potential C <input type="checkbox"/> NC <input type="checkbox"/> <input type="checkbox"/> not eligible <input type="checkbox"/> not determined
21. History and significance on continuation page. <input type="checkbox"/>		22. Sources of information on continuation page. <input type="checkbox"/>

**ARCHITECTURAL INFORMATION**

23. Category of property: <input type="checkbox"/> building(s) <input type="checkbox"/> site <input type="checkbox"/> structure <input type="checkbox"/> object	30. Roof material: asphalt shingle	37. Windows: <input type="checkbox"/> historic <input type="checkbox"/> replacement Pane arrangement:
24. Vernacular or property type:	31. Chimney placement:	38. Acreage (rural): Visible from public road? <input type="checkbox"/>
25. Architectural Style: 20th Century American Mvt.	32. Structural system:	39. Changes (describe in box 28 cont.): <input type="checkbox"/> Addition(s) Date(s): <input type="checkbox"/> Altered Date(s): <input type="checkbox"/> Moved Date(s): <input type="checkbox"/> Other Date(s):
26. Plan shape:	33. Ext. wall cladding: red brick	Endangered by:
27. Number of stories: 2	34. Foundation material: stone	40. Number of outbuildings (describe in box 40 cont.):
28. Number of bays (1st floor): 3	35. Basement type:	41. Further description of building features and associated resources on continuation page. <input type="checkbox"/>
29. Roof type: clipped gable	36. Front porch type/placement:	

**OTHER**

42. Current owner/address:	43. Form prepared by (name and org.): Landmarks Association of St. Louis	44. Survey date: 2006
		45. Date of revisions:

**FOR SHPO USE:**

Date entered in inventory:	Level of survey <input type="checkbox"/> reconnaissance <input type="checkbox"/> intensive	Additional research needed? <input type="checkbox"/> yes <input type="checkbox"/> no
National Register Status <input type="checkbox"/> listed <input type="checkbox"/> in listed district Name: <input type="checkbox"/> pending listing <input type="checkbox"/> eligible (individually) <input type="checkbox"/> eligible (district) <input type="checkbox"/> not eligible <input type="checkbox"/> not determined	Other:	



**ARCHITECTURAL/HISTORIC INVENTORY FORM**

---

SLC-AS-045-1012

Page 2

**ADDITIONAL INFORMATION:**

21. (cont.) History and significance. Expand box as necessary, or add continuation pages.

22. (cont.) Sources of information. Expand box as necessary, or add continuation pages.

40. (cont.) Description of environment and outbuildings. Expand box as necessary, or add continuation pages.

41. (cont.) Further description of important architectural features. Expand box as necessary, or add continuation pages.

Simple brackets decorate an assymetrical sloped roof that has a shed dormer on its long side. A brick porch on the left side has an arched opening positioned in front of two doors. The porch roof is flat and supports a balcony with a wrought iron balustrade. The facade windows are casement and have stone sills.



MISSOURI DEPARTMENT OF NATURAL RESOURCES  
STATE HISTORIC PRESERVATION OFFICE, P.O. Box 176, Jefferson City, MO 6510

**ARCHITECTURAL/HISTORIC INVENTORY FORM**

1. Survey No. SLC-AS-045-1013		2. Survey Name: Carondelet	
3. County:		4. Address (Street No.) 6921	Street (name) Vermont Avenue
5. City: St. Louis City	Vicinity: <input type="checkbox"/>	6. UTM:	
8. Historic name (if known):		9. Present/other name (if known):	
10. Ownership: <input type="checkbox"/> Private <input type="checkbox"/> Public		11a. Historic use (if known): multiple dwelling	11b. Current use: multiple dwelling

**HISTORICAL INFORMATION**

12. Construction date: 1927	15. Architect: Kraft, E.F.	18. Previously surveyed? <input type="checkbox"/> Cite survey name in box 22 cont. (page 3)
13. Significant date/period:	16. Builder/contractor: McCully, W.J.	19. On National Register? <input type="checkbox"/> indiv. <input type="checkbox"/> district Cite nomination name in box 22 cont. (page 3)
14. Area(s) of significance:	17. Original or significant owner: Mason, P.P.	20. National Register eligible? <input type="checkbox"/> individually eligible <input type="checkbox"/> district potential C <input type="checkbox"/> NC <input type="checkbox"/> <input type="checkbox"/> not eligible <input type="checkbox"/> not determined
21. History and significance on continuation page. <input type="checkbox"/>		22. Sources of information on continuation page. <input type="checkbox"/>

**ARCHITECTURAL INFORMATION**

23. Category of property: <input type="checkbox"/> building(s) <input type="checkbox"/> site <input type="checkbox"/> structure <input type="checkbox"/> object	30. Roof material: unknown/tile	37. Windows: <input type="checkbox"/> historic <input type="checkbox"/> replacement Pane arrangement:
24. Vernacular or property type:	31. Chimney placement:	38. Acreage (rural): Visible from public road? <input type="checkbox"/>
25. Architectural Style: 20th Century American	32. Structural system:	39. Changes (describe in box 28 cont.): <input type="checkbox"/> Addition(s) Date(s): <input type="checkbox"/> Altered Date(s): <input type="checkbox"/> Moved Date(s): <input type="checkbox"/> Other Date(s):
26. Plan shape:	33. Ext. wall cladding: red brick	Endangered by:
27. Number of stories: 2	34. Foundation material: stone	40. Number of outbuildings (describe in box 40 cont.):
28. Number of bays (1st floor): 3	35. Basement type:	41. Further description of building features and associated resources on continuation page. <input type="checkbox"/>
29. Roof type: flat with side gable in front	36. Front porch type/placement:	

**OTHER**

42. Current owner/address:	43. Form prepared by (name and org.): Landmarks Association of St. Louis	44. Survey date: 2006
		45. Date of revisions:

**FOR SHPO USE:**

Date entered in inventory:	Level of survey <input type="checkbox"/> reconnaissance <input type="checkbox"/> intensive	Additional research needed? <input type="checkbox"/> yes <input type="checkbox"/> no
National Register Status <input type="checkbox"/> listed <input type="checkbox"/> in listed district Name: <input type="checkbox"/> pending listing <input type="checkbox"/> eligible (individually) <input type="checkbox"/> eligible (district) <input type="checkbox"/> not eligible <input type="checkbox"/> not determined	Other:	



**ARCHITECTURAL/HISTORIC INVENTORY FORM**

---

SLC-AS-045-1013

Page 2

**ADDITIONAL INFORMATION:**

21. (cont.) History and significance. Expand box as necessary, or add continuation pages.

22. (cont.) Sources of information. Expand box as necessary, or add continuation pages.

40. (cont.) Description of environment and outbuildings. Expand box as necessary, or add continuation pages.

41. (cont.) Further description of important architectural features. Expand box as necessary, or add continuation pages.

A high-pitched, side gable roof is positioned in the front while a flat roof covers the rear of the building. The full-length brick porch has two ogee arches with keystones and a balcony above. The three-bay lower story is comprised of a three-part window in the center flanked by single doors. A semi-circular overhang and an arched doorway is centered in the second story.



MISSOURI DEPARTMENT OF NATURAL RESOURCES  
STATE HISTORIC PRESERVATION OFFICE, P.O. Box 176, Jefferson City, MO 6510

**ARCHITECTURAL/HISTORIC INVENTORY FORM**

1. Survey No. SLC-AS-045-1014		2. Survey Name: Carondelet	
3. County:		4. Address (Street No.) 6925	Street (name) Vermont Avenue
5. City: St. Louis City	Vicinity: <input type="checkbox"/>	6. UTM:	
8. Historic name (if known):		9. Present/other name (if known):	
10. Ownership: <input type="checkbox"/> Private <input type="checkbox"/> Public		11a. Historic use (if known): multiple dwelling	11b. Current use: multiple dwelling

**HISTORICAL INFORMATION**

12. Construction date: 1927	15. Architect: Kraft, E.F.	18. Previously surveyed? <input type="checkbox"/> Cite survey name in box 22 cont. (page 3)
13. Significant date/period:	16. Builder/contractor: McCully, W.J.	19. On National Register? <input type="checkbox"/> indiv. <input type="checkbox"/> district Cite nomination name in box 22 cont. (page 3)
14. Area(s) of significance:	17. Original or significant owner: Mason, P.	20. National Register eligible? <input type="checkbox"/> individually eligible <input type="checkbox"/> district potential C <input type="checkbox"/> NC <input type="checkbox"/> <input type="checkbox"/> not eligible <input type="checkbox"/> not determined
21. History and significance on continuation page. <input type="checkbox"/>		22. Sources of information on continuation page. <input type="checkbox"/>

**ARCHITECTURAL INFORMATION**

23. Category of property: <input type="checkbox"/> building(s) <input type="checkbox"/> site <input type="checkbox"/> structure <input type="checkbox"/> object	30. Roof material: asphalt shingle	37. Windows: <input type="checkbox"/> historic <input type="checkbox"/> replacement Pane arrangement:
24. Vernacular or property type:	31. Chimney placement:	38. Acreage (rural): Visible from public road? <input type="checkbox"/>
25. Architectural Style: 20th Century American	32. Structural system:	39. Changes (describe in box 28 cont.): <input type="checkbox"/> Addition(s) Date(s): <input type="checkbox"/> Altered Date(s): <input type="checkbox"/> Moved Date(s): <input type="checkbox"/> Other Date(s):
26. Plan shape:	33. Ext. wall cladding: red brick	Endangered by:
27. Number of stories: 2	34. Foundation material: stone	40. Number of outbuildings (describe in box 40 cont.):
28. Number of bays (1st floor): 3	35. Basement type:	41. Further description of building features and associated resources on continuation page. <input type="checkbox"/>
29. Roof type: front gable	36. Front porch type/placement:	

**OTHER**

42. Current owner/address:	43. Form prepared by (name and org.): Landmarks Association of St. Louis	44. Survey date: 2006
		45. Date of revisions:

**FOR SHPO USE:**

Date entered in inventory:	Level of survey <input type="checkbox"/> reconnaissance <input type="checkbox"/> intensive	Additional research needed? <input type="checkbox"/> yes <input type="checkbox"/> no
National Register Status <input type="checkbox"/> listed <input type="checkbox"/> in listed district Name: <input type="checkbox"/> pending listing <input type="checkbox"/> eligible (individually) <input type="checkbox"/> eligible (district) <input type="checkbox"/> not eligible <input type="checkbox"/> not determined	Other:	



**ARCHITECTURAL/HISTORIC INVENTORY FORM**

---

SLC-AS-045-1014

Page 2

**ADDITIONAL INFORMATION:**

21. (cont.) History and significance. Expand box as necessary, or add continuation pages.

22. (cont.) Sources of information. Expand box as necessary, or add continuation pages.

40. (cont.) Description of environment and outbuildings. Expand box as necessary, or add continuation pages.

41. (cont.) Further description of important architectural features. Expand box as necessary, or add continuation pages.

An asymmetrical front gable has a shed dormer on its long side. A small secondary gable on one side has a pair of windows in each level. The brick porch has a center round arch with smaller arches flanking. A second story door with side lights accesses a balcony with a wrought iron balustrade.





MISSOURI DEPARTMENT OF NATURAL RESOURCES  
STATE HISTORIC PRESERVATION OFFICE, P.O. Box 176, Jefferson City, MO 6510

**ARCHITECTURAL/HISTORIC INVENTORY FORM**

1. Survey No. SLC-AS-045-1015		2. Survey Name: Carondelet	
3. County:		4. Address (Street No.) 6927	Street (name) Vermont Avenue
5. City: St. Louis City	Vicinity: <input type="checkbox"/>	6. UTM:	
8. Historic name (if known):		9. Present/other name (if known):	
10. Ownership: <input type="checkbox"/> Private <input type="checkbox"/> Public		11a. Historic use (if known): multiple dwelling	11b. Current use: multiple dwelling

**HISTORICAL INFORMATION**

12. Construction date: 1927	15. Architect: Kraft, E.F.	18. Previously surveyed? <input type="checkbox"/> Cite survey name in box 22 cont. (page 3)
13. Significant date/period:	16. Builder/contractor: McCully, W.J.	19. On National Register? <input type="checkbox"/> indiv. <input type="checkbox"/> district Cite nomination name in box 22 cont. (page 3)
14. Area(s) of significance:	17. Original or significant owner: Mason, P.	20. National Register eligible? <input type="checkbox"/> individually eligible <input type="checkbox"/> district potential C <input type="checkbox"/> NC <input type="checkbox"/> <input type="checkbox"/> not eligible <input type="checkbox"/> not determined
21. History and significance on continuation page. <input type="checkbox"/>		22. Sources of information on continuation page. <input type="checkbox"/>

**ARCHITECTURAL INFORMATION**

23. Category of property: <input type="checkbox"/> building(s) <input type="checkbox"/> site <input type="checkbox"/> structure <input type="checkbox"/> object	30. Roof material: asphalt shingle	37. Windows: <input type="checkbox"/> historic <input type="checkbox"/> replacement Pane arrangement:
24. Vernacular or property type:	31. Chimney placement:	38. Acreage (rural): Visible from public road? <input type="checkbox"/>
25. Architectural Style: 20th Century American	32. Structural system:	39. Changes (describe in box 28 cont.): <input type="checkbox"/> Addition(s) Date(s): <input type="checkbox"/> Altered Date(s): <input type="checkbox"/> Moved Date(s): <input type="checkbox"/> Other Date(s):
26. Plan shape:	33. Ext. wall cladding: red brick	Endangered by:
27. Number of stories: 2	34. Foundation material: stone	40. Number of outbuildings (describe in box 40 cont.):
28. Number of bays (1st floor): 3	35. Basement type:	41. Further description of building features and associated resources on continuation page. <input type="checkbox"/>
29. Roof type: flat with side gable in front	36. Front porch type/placement:	

**OTHER**

42. Current owner/address:	43. Form prepared by (name and org.): Landmarks Association of St. Louis	44. Survey date: 2006
		45. Date of revisions:

**FOR SHPO USE:**

Date entered in inventory:	Level of survey <input type="checkbox"/> reconnaissance <input type="checkbox"/> intensive	Additional research needed? <input type="checkbox"/> yes <input type="checkbox"/> no
National Register Status <input type="checkbox"/> listed <input type="checkbox"/> in listed district Name: <input type="checkbox"/> pending listing <input type="checkbox"/> eligible (individually) <input type="checkbox"/> eligible (district) <input type="checkbox"/> not eligible <input type="checkbox"/> not determined	Other:	



**ARCHITECTURAL/HISTORIC INVENTORY FORM**

---

SLC-AS-045-1015

Page 2

**ADDITIONAL INFORMATION:**

21. (cont.) History and significance. Expand box as necessary, or add continuation pages.

22. (cont.) Sources of information. Expand box as necessary, or add continuation pages.

40. (cont.) Description of environment and outbuildings. Expand box as necessary, or add continuation pages.

41. (cont.) Further description of important architectural features. Expand box as necessary, or add continuation pages.

A high pitched gable roof is positioned over the facade but a flat roof covers the majority of the buildings. A full-length porch/balcony rests on tapered supports with brick pier bases. The second story has a center door with flanking windows. The doors on the lower story flank a center three-part window.



MISSOURI DEPARTMENT OF NATURAL RESOURCES  
STATE HISTORIC PRESERVATION OFFICE, P.O. Box 176, Jefferson City, MO 6510

**ARCHITECTURAL/HISTORIC INVENTORY FORM**

1. Survey No. SLC-AS-045-1016		2. Survey Name: Carondelet	
3. County:		4. Address (Street No.) 6931	Street (name) Vermont Avenue
5. City: St. Louis City	Vicinity: <input type="checkbox"/>	6. UTM:	
8. Historic name (if known):		9. Present/other name (if known):	
10. Ownership: <input type="checkbox"/> Private <input type="checkbox"/> Public		11a. Historic use (if known): multiple dwelling	11b. Current use: multiple dwelling

**HISTORICAL INFORMATION**

12. Construction date: 1927	15. Architect: Kraft, E.F.	18. Previously surveyed? <input type="checkbox"/> Cite survey name in box 22 cont. (page 3)
13. Significant date/period:	16. Builder/contractor: McCully, W.J.	19. On National Register? <input type="checkbox"/> indiv. <input type="checkbox"/> district Cite nomination name in box 22 cont. (page 3)
14. Area(s) of significance:	17. Original or significant owner: Mason, P.P.	20. National Register eligible? <input type="checkbox"/> individually eligible <input type="checkbox"/> district potential C <input type="checkbox"/> NC <input type="checkbox"/> <input type="checkbox"/> not eligible <input type="checkbox"/> not determined
21. History and significance on continuation page. <input type="checkbox"/>		22. Sources of information on continuation page. <input type="checkbox"/>

**ARCHITECTURAL INFORMATION**

23. Category of property: <input type="checkbox"/> building(s) <input type="checkbox"/> site <input type="checkbox"/> structure <input type="checkbox"/> object	30. Roof material: asphalt shingle	37. Windows: <input type="checkbox"/> historic <input type="checkbox"/> replacement Pane arrangement:
24. Vernacular or property type:	31. Chimney placement:	38. Acreage (rural): Visible from public road? <input type="checkbox"/>
25. Architectural Style: 20th Century American	32. Structural system:	39. Changes (describe in box 28 cont.): <input type="checkbox"/> Addition(s) Date(s): <input type="checkbox"/> Altered Date(s): <input type="checkbox"/> Moved Date(s): <input type="checkbox"/> Other Date(s):
26. Plan shape:	33. Ext. wall cladding: red brick	Endangered by:
27. Number of stories: 2	34. Foundation material: stone	40. Number of outbuildings (describe in box 40 cont.):
28. Number of bays (1st floor): 3	35. Basement type:	41. Further description of building features and associated resources on continuation page. <input type="checkbox"/>
29. Roof type: front gable	36. Front porch type/placement:	

**OTHER**

42. Current owner/address:	43. Form prepared by (name and org.): Landmarks Association of St. Louis	44. Survey date: 2006
		45. Date of revisions:

**FOR SHPO USE:**

Date entered in inventory:	Level of survey <input type="checkbox"/> reconnaissance <input type="checkbox"/> intensive	Additional research needed? <input type="checkbox"/> yes <input type="checkbox"/> no
National Register Status <input type="checkbox"/> listed <input type="checkbox"/> in listed district Name: <input type="checkbox"/> pending listing <input type="checkbox"/> eligible (individually) <input type="checkbox"/> eligible (district) <input type="checkbox"/> not eligible <input type="checkbox"/> not determined	Other:	



**ARCHITECTURAL/HISTORIC INVENTORY FORM**

SLC-AS-045-1016

Page 2

**ADDITIONAL INFORMATION:**

21. (cont.) History and significance. Expand box as necessary, or add continuation pages.

22. (cont.) Sources of information. Expand box as necessary, or add continuation pages.

40. (cont.) Description of environment and outbuildings. Expand box as necessary, or add continuation pages.

41. (cont.) Further description of important architectural features. Expand box as necessary, or add continuation pages.

The roof is a prominent front gable with shed dormer on the side. A brick porch shelters two front doors and has an ogee arch spanning between the piers. A door with side lights opens onto a balcony over the porch.



MISSOURI DEPARTMENT OF NATURAL RESOURCES  
STATE HISTORIC PRESERVATION OFFICE, P.O. Box 176, Jefferson City, MO 6510

**ARCHITECTURAL/HISTORIC INVENTORY FORM**

1. Survey No. SLC-AS-045-1017		2. Survey Name: Carondelet	
3. County:		4. Address (Street No.) 6933	Street (name) Vermont Avenue
5. City: St. Louis City	Vicinity: <input type="checkbox"/>	6. UTM:	
8. Historic name (if known):		9. Present/other name (if known):	
10. Ownership: <input type="checkbox"/> Private <input type="checkbox"/> Public		11a. Historic use (if known): multiple dwelling	11b. Current use: multiple dwelling

**HISTORICAL INFORMATION**

12. Construction date: 1927	15. Architect: Kraft, E.F.	18. Previously surveyed? <input type="checkbox"/> Cite survey name in box 22 cont. (page 3)
13. Significant date/period:	16. Builder/contractor: McCully, W.J.	19. On National Register? <input type="checkbox"/> indiv. <input type="checkbox"/> district Cite nomination name in box 22 cont. (page 3)
14. Area(s) of significance:	17. Original or significant owner: Mason, P.P.	20. National Register eligible? <input type="checkbox"/> individually eligible <input type="checkbox"/> district potential C <input type="checkbox"/> NC <input type="checkbox"/> <input type="checkbox"/> not eligible <input type="checkbox"/> not determined
21. History and significance on continuation page. <input type="checkbox"/>		22. Sources of information on continuation page. <input type="checkbox"/>

**ARCHITECTURAL INFORMATION**

23. Category of property: <input type="checkbox"/> building(s) <input type="checkbox"/> site <input type="checkbox"/> structure <input type="checkbox"/> object	30. Roof material: asphalt shingle	37. Windows: <input type="checkbox"/> historic <input type="checkbox"/> replacement Pane arrangement:
24. Vernacular or property type:	31. Chimney placement:	38. Acreage (rural): Visible from public road? <input type="checkbox"/>
25. Architectural Style: 20th Century American	32. Structural system:	39. Changes (describe in box 28 cont.): <input type="checkbox"/> Addition(s) Date(s): <input type="checkbox"/> Altered Date(s): <input type="checkbox"/> Moved Date(s): <input type="checkbox"/> Other Date(s):
26. Plan shape:	33. Ext. wall cladding: red brick	Endangered by:
27. Number of stories: 2	34. Foundation material: stone	40. Number of outbuildings (describe in box 40 cont.):
28. Number of bays (1st floor): 3	35. Basement type:	41. Further description of building features and associated resources on continuation page. <input type="checkbox"/>
29. Roof type: flat with side gable in front	36. Front porch type/placement:	

**OTHER**

42. Current owner/address:	43. Form prepared by (name and org.): Landmarks Association of St. Louis	44. Survey date: 2006
		45. Date of revisions:

**FOR SHPO USE:**

Date entered in inventory:	Level of survey <input type="checkbox"/> reconnaissance <input type="checkbox"/> intensive	Additional research needed? <input type="checkbox"/> yes <input type="checkbox"/> no
National Register Status <input type="checkbox"/> listed <input type="checkbox"/> in listed district Name: <input type="checkbox"/> pending listing <input type="checkbox"/> eligible (individually) <input type="checkbox"/> eligible (district) <input type="checkbox"/> not eligible <input type="checkbox"/> not determined	Other:	



**ARCHITECTURAL/HISTORIC INVENTORY FORM**

SLC-AS-045-1017

Page 2

**ADDITIONAL INFORMATION:**

21. (cont.) History and significance. Expand box as necessary, or add continuation pages.

22. (cont.) Sources of information. Expand box as necessary, or add continuation pages.

40. (cont.) Description of environment and outbuildings. Expand box as necessary, or add continuation pages.

41. (cont.) Further description of important architectural features. Expand box as necessary, or add continuation pages.

The high-pitched side gable roof is positioned over the front of the building while a flat roof covers the rear. A full-length porch rests on brick piers and has a balcony with a wrought iron balustrade above. Single doors flank a center three-part window on the lower story; round arched windows under semicircular overhangs are positioned on either side of the center door on the second story.



MISSOURI DEPARTMENT OF NATURAL RESOURCES  
STATE HISTORIC PRESERVATION OFFICE, P.O. Box 176, Jefferson City, MO 6510

**ARCHITECTURAL/HISTORIC INVENTORY FORM**

1. Survey No. SLC-AS-045-1018		2. Survey Name: Carondelet	
3. County:		4. Address (Street No.) 6937	Street (name) Vermont Avenue
5. City: St. Louis City	Vicinity: <input type="checkbox"/>	6. UTM:	
8. Historic name (if known):		9. Present/other name (if known):	
10. Ownership: <input type="checkbox"/> Private <input type="checkbox"/> Public		11a. Historic use (if known): single dwelling	11b. Current use: single dwelling

**HISTORICAL INFORMATION**

12. Construction date: 1926	15. Architect: Bartels, M.C.	18. Previously surveyed? <input type="checkbox"/> Cite survey name in box 22 cont. (page 3)
13. Significant date/period:	16. Builder/contractor: Bartels, M.C.	19. On National Register? <input type="checkbox"/> indiv. <input type="checkbox"/> district Cite nomination name in box 22 cont. (page 3)
14. Area(s) of significance:	17. Original or significant owner: Prensser, J.	20. National Register eligible? <input type="checkbox"/> individually eligible <input type="checkbox"/> district potential C <input type="checkbox"/> NC <input type="checkbox"/> <input type="checkbox"/> not eligible <input type="checkbox"/> not determined
21. History and significance on continuation page. <input type="checkbox"/>		22. Sources of information on continuation page. <input type="checkbox"/>

**ARCHITECTURAL INFORMATION**

23. Category of property: <input type="checkbox"/> building(s) <input type="checkbox"/> site <input type="checkbox"/> structure <input type="checkbox"/> object	30. Roof material: asphalt shingle	37. Windows: <input type="checkbox"/> historic <input type="checkbox"/> replacement Pane arrangement:
24. Vernacular or property type:	31. Chimney placement:	38. Acreage (rural): Visible from public road? <input type="checkbox"/>
25. Architectural Style: Bungalow	32. Structural system:	39. Changes (describe in box 28 cont.): <input type="checkbox"/> Addition(s) Date(s): <input type="checkbox"/> Altered Date(s): <input type="checkbox"/> Moved Date(s): <input type="checkbox"/> Other Date(s):
26. Plan shape:	33. Ext. wall cladding: red brick	Endangered by:
27. Number of stories: 2	34. Foundation material: stone	40. Number of outbuildings (describe in box 40 cont.):
28. Number of bays (1st floor): 3	35. Basement type:	41. Further description of building features and associated resources on continuation page. <input type="checkbox"/>
29. Roof type: front gable	36. Front porch type/placement:	

**OTHER**

42. Current owner/address:	43. Form prepared by (name and org.): Landmarks Association of St. Louis	44. Survey date: 2006
		45. Date of revisions:

**FOR SHPO USE:**

Date entered in inventory:	Level of survey <input type="checkbox"/> reconnaissance <input type="checkbox"/> intensive	Additional research needed? <input type="checkbox"/> yes <input type="checkbox"/> no
National Register Status <input type="checkbox"/> listed <input type="checkbox"/> in listed district Name: <input type="checkbox"/> pending listing <input type="checkbox"/> eligible (individually) <input type="checkbox"/> eligible (district) <input type="checkbox"/> not eligible <input type="checkbox"/> not determined	Other:	



**ADDITIONAL INFORMATION:**

21. (cont.) History and significance. Expand box as necessary, or add continuation pages.

22. (cont.) Sources of information. Expand box as necessary, or add continuation pages.

40. (cont.) Description of environment and outbuildings. Expand box as necessary, or add continuation pages.

41. (cont.) Further description of important architectural features. Expand box as necessary, or add continuation pages.

Brackets decorate the front-gabled roofline. A full-length porch with a lower-pitched gabled roof rests on tapered, brick pier supports. A pair of windows positioned in center of the second story has flanking small square windows. Paired windows flank the center door.





MISSOURI DEPARTMENT OF NATURAL RESOURCES  
STATE HISTORIC PRESERVATION OFFICE, P.O. Box 176, Jefferson City, MO 6510

**ARCHITECTURAL/HISTORIC INVENTORY FORM**

1. Survey No. SLC-AS-045-1019		2. Survey Name: Carondelet	
3. County:		4. Address (Street No.) 6941	Street (name) Vermont Avenue
5. City: St. Louis City	Vicinity: <input type="checkbox"/>	6. UTM:	
8. Historic name (if known):		9. Present/other name (if known):	
10. Ownership: <input type="checkbox"/> Private <input type="checkbox"/> Public		11a. Historic use (if known): single dwelling	11b. Current use: single dwelling

**HISTORICAL INFORMATION**

12. Construction date: 1927	15. Architect: Kraft, E.F.	18. Previously surveyed? <input type="checkbox"/> Cite survey name in box 22 cont. (page 3)
13. Significant date/period:	16. Builder/contractor: McCully, W.J.	19. On National Register? <input type="checkbox"/> indiv. <input type="checkbox"/> district Cite nomination name in box 22 cont. (page 3)
14. Area(s) of significance:	17. Original or significant owner: Meredith, C.A. Inv. Co.	20. National Register eligible? <input type="checkbox"/> individually eligible <input type="checkbox"/> district potential C <input type="checkbox"/> NC <input type="checkbox"/> <input type="checkbox"/> not eligible <input type="checkbox"/> not determined
21. History and significance on continuation page. <input type="checkbox"/>		22. Sources of information on continuation page. <input type="checkbox"/>

**ARCHITECTURAL INFORMATION**

23. Category of property: <input type="checkbox"/> building(s) <input type="checkbox"/> site <input type="checkbox"/> structure <input type="checkbox"/> object	30. Roof material: asphalt shingle	37. Windows: <input type="checkbox"/> historic <input type="checkbox"/> replacement Pane arrangement:
24. Vernacular or property type:	31. Chimney placement:	38. Acreage (rural): Visible from public road? <input type="checkbox"/>
25. Architectural Style: English Cottage	32. Structural system:	39. Changes (describe in box 28 cont.): <input type="checkbox"/> Addition(s) Date(s): <input type="checkbox"/> Altered Date(s): <input type="checkbox"/> Moved Date(s): <input type="checkbox"/> Other Date(s):
26. Plan shape:	33. Ext. wall cladding: red brick	Endangered by:
27. Number of stories: 1	34. Foundation material: stone	40. Number of outbuildings (describe in box 40 cont.):
28. Number of bays (1st floor): 3	35. Basement type:	41. Further description of building features and associated resources on continuation page. <input type="checkbox"/>
29. Roof type: side gable	36. Front porch type/placement:	

**OTHER**

42. Current owner/address:	43. Form prepared by (name and org.): Landmarks Association of St. Louis	44. Survey date: 2006
		45. Date of revisions:

**FOR SHPO USE:**

Date entered in inventory:	Level of survey <input type="checkbox"/> reconnaissance <input type="checkbox"/> intensive	Additional research needed? <input type="checkbox"/> yes <input type="checkbox"/> no
National Register Status <input type="checkbox"/> listed <input type="checkbox"/> in listed district Name: <input type="checkbox"/> pending listing <input type="checkbox"/> eligible (individually) <input type="checkbox"/> eligible (district) <input type="checkbox"/> not eligible <input type="checkbox"/> not determined	Other:	



**ADDITIONAL INFORMATION:**

21. (cont.) History and significance. Expand box as necessary, or add continuation pages.

22. (cont.) Sources of information. Expand box as necessary, or add continuation pages.

40. (cont.) Description of environment and outbuildings. Expand box as necessary, or add continuation pages.

41. (cont.) Further description of important architectural features. Expand box as necessary, or add continuation pages.

A front gable wing with a paired window intersects the main side gable roof. A small gable is positioned off-center over a round arched door. A second pair of windows is located to the right of the entrance bay. Metal awnings cover all three bays.



MISSOURI DEPARTMENT OF NATURAL RESOURCES  
STATE HISTORIC PRESERVATION OFFICE, P.O. Box 176, Jefferson City, MO 6510

**ARCHITECTURAL/HISTORIC INVENTORY FORM**

1. Survey No. SLC-AS-045-1020		2. Survey Name: Carondelet	
3. County:		4. Address (Street No.) 6943	Street (name) Vermont Avenue
5. City: St. Louis City	Vicinity: <input type="checkbox"/>	6. UTM:	
7. Township/Range/Section:		8. Historic name (if known):	
9. Present/other name (if known):		10. Ownership: <input type="checkbox"/> Private <input type="checkbox"/> Public	
11a. Historic use (if known): single dwelling		11b. Current use: single dwelling	

**HISTORICAL INFORMATION**

12. Construction date: 1927	15. Architect: Kraft, E.F.	18. Previously surveyed? <input type="checkbox"/> Cite survey name in box 22 cont. (page 3)
13. Significant date/period:	16. Builder/contractor: McCully, W.J.	19. On National Register? <input type="checkbox"/> indiv. <input type="checkbox"/> district Cite nomination name in box 22 cont. (page 3)
14. Area(s) of significance:	17. Original or significant owner: Meredith, C.A. Inv. Co.	20. National Register eligible? <input type="checkbox"/> individually eligible <input type="checkbox"/> district potential C <input type="checkbox"/> NC <input type="checkbox"/> <input type="checkbox"/> not eligible <input type="checkbox"/> not determined
21. History and significance on continuation page. <input type="checkbox"/>		22. Sources of information on continuation page. <input type="checkbox"/>

**ARCHITECTURAL INFORMATION**

23. Category of property: <input type="checkbox"/> building(s) <input type="checkbox"/> site <input type="checkbox"/> structure <input type="checkbox"/> object	30. Roof material: asphalt shingle	37. Windows: <input type="checkbox"/> historic <input type="checkbox"/> replacement Pane arrangement:
24. Vernacular or property type:	31. Chimney placement:	38. Acreage (rural): Visible from public road? <input type="checkbox"/>
25. Architectural Style: English Cottage	32. Structural system:	39. Changes (describe in box 28 cont.): <input type="checkbox"/> Addition(s) Date(s): <input type="checkbox"/> Altered Date(s): <input type="checkbox"/> Moved Date(s): <input type="checkbox"/> Other Date(s):
26. Plan shape:	33. Ext. wall cladding: red brick	Endangered by:
27. Number of stories: 1	34. Foundation material: stone	40. Number of outbuildings (describe in box 40 cont.):
28. Number of bays (1st floor): 2	35. Basement type:	41. Further description of building features and associated resources on continuation page. <input type="checkbox"/>
29. Roof type: side gable with intersecting front	36. Front porch type/placement:	

**OTHER**

42. Current owner/address:	43. Form prepared by (name and org.): Landmarks Association of St. Louis	44. Survey date: 2006
		45. Date of revisions:

**FOR SHPO USE:**

Date entered in inventory:	Level of survey <input type="checkbox"/> reconnaissance <input type="checkbox"/> intensive	Additional research needed? <input type="checkbox"/> yes <input type="checkbox"/> no
National Register Status <input type="checkbox"/> listed <input type="checkbox"/> in listed district Name: <input type="checkbox"/> pending listing <input type="checkbox"/> eligible (individually) <input type="checkbox"/> eligible (district) <input type="checkbox"/> not eligible <input type="checkbox"/> not determined	Other:	



**ARCHITECTURAL/HISTORIC INVENTORY FORM**

---

SLC-AS-045-1020

Page 2

**ADDITIONAL INFORMATION:**

21. (cont.) History and significance. Expand box as necessary, or add continuation pages.

22. (cont.) Sources of information. Expand box as necessary, or add continuation pages.

40. (cont.) Description of environment and outbuildings. Expand box as necessary, or add continuation pages.

41. (cont.) Further description of important architectural features. Expand box as necessary, or add continuation pages.

A shed roof porch on brick supports is positioned at the intersection of the front and side gable roof. A chimney is centered in the front gable. The door is located in the front gable section.



MISSOURI DEPARTMENT OF NATURAL RESOURCES  
STATE HISTORIC PRESERVATION OFFICE, P.O. Box 176, Jefferson City, MO 6510

**ARCHITECTURAL/HISTORIC INVENTORY FORM**

1. Survey No. SLC-AS-045-1021		2. Survey Name: Carondelet	
3. County:		4. Address (Street No.) 6947	Street (name) Vermont Avenue
5. City: St. Louis City	Vicinity: <input type="checkbox"/>	6. UTM:	
7. Township/Range/Section:		8. Historic name (if known):	
9. Present/other name (if known):		10. Ownership: <input type="checkbox"/> Private <input type="checkbox"/> Public	
11a. Historic use (if known): single dwelling		11b. Current use: single dwelling	

**HISTORICAL INFORMATION**

12. Construction date: 1927	15. Architect: Kraft, E.F.	18. Previously surveyed? <input type="checkbox"/> Cite survey name in box 22 cont. (page 3)
13. Significant date/period:	16. Builder/contractor: McCully, W.J.	19. On National Register? <input type="checkbox"/> indiv. <input type="checkbox"/> district Cite nomination name in box 22 cont. (page 3)
14. Area(s) of significance:	17. Original or significant owner: Meredith, C.A. Inv. Co.	20. National Register eligible? <input type="checkbox"/> individually eligible <input type="checkbox"/> district potential C <input type="checkbox"/> NC <input type="checkbox"/> <input type="checkbox"/> not eligible <input type="checkbox"/> not determined
21. History and significance on continuation page. <input type="checkbox"/>		22. Sources of information on continuation page. <input type="checkbox"/>

**ARCHITECTURAL INFORMATION**

23. Category of property: <input type="checkbox"/> building(s) <input type="checkbox"/> site <input type="checkbox"/> structure <input type="checkbox"/> object	30. Roof material: asphalt shingle	37. Windows: <input type="checkbox"/> historic <input type="checkbox"/> replacement Pane arrangement:
24. Vernacular or property type:	31. Chimney placement:	38. Acreage (rural): Visible from public road? <input type="checkbox"/>
25. Architectural Style: English Cottage	32. Structural system:	39. Changes (describe in box 28 cont.): <input type="checkbox"/> Addition(s) Date(s): <input type="checkbox"/> Altered Date(s): <input type="checkbox"/> Moved Date(s): <input type="checkbox"/> Other Date(s):
26. Plan shape:	33. Ext. wall cladding: red brick	Endangered by:
27. Number of stories: 1	34. Foundation material: stone	40. Number of outbuildings (describe in box 40 cont.):
28. Number of bays (1st floor): 3	35. Basement type:	41. Further description of building features and associated resources on continuation page. <input type="checkbox"/>
29. Roof type: side gable with intersecting front	36. Front porch type/placement:	

**OTHER**

42. Current owner/address:	43. Form prepared by (name and org.): Landmarks Association of St. Louis	44. Survey date: 2006
		45. Date of revisions:

**FOR SHPO USE:**

Date entered in inventory:	Level of survey <input type="checkbox"/> reconnaissance <input type="checkbox"/> intensive	Additional research needed? <input type="checkbox"/> yes <input type="checkbox"/> no
National Register Status <input type="checkbox"/> listed <input type="checkbox"/> in listed district Name: <input type="checkbox"/> pending listing <input type="checkbox"/> eligible (individually) <input type="checkbox"/> eligible (district) <input type="checkbox"/> not eligible <input type="checkbox"/> not determined	Other:	



**ARCHITECTURAL/HISTORIC INVENTORY FORM**

---

SLC-AS-045-1021

Page 2

**ADDITIONAL INFORMATION:**

21. (cont.) History and significance. Expand box as necessary, or add continuation pages.

22. (cont.) Sources of information. Expand box as necessary, or add continuation pages.

40. (cont.) Description of environment and outbuildings. Expand box as necessary, or add continuation pages.

41. (cont.) Further description of important architectural features. Expand box as necessary, or add continuation pages.

An asymmetrical clipped gable porch roof is centered on the front gable of the main roof. The two bays under the porch include a round arched door and a pair of windows in a segmental arched opening.



MISSOURI DEPARTMENT OF NATURAL RESOURCES  
STATE HISTORIC PRESERVATION OFFICE, P.O. Box 176, Jefferson City, MO 6510

**ARCHITECTURAL/HISTORIC INVENTORY FORM**

1. Survey No. SLC-AS-045-1022		2. Survey Name: Carondelet	
3. County:		4. Address (Street No.) 6951	Street (name) Vermont Avenue
5. City: St. Louis City	Vicinity: <input type="checkbox"/>	6. UTM:	
8. Historic name (if known):		9. Present/other name (if known):	
10. Ownership: <input type="checkbox"/> Private <input type="checkbox"/> Public		11a. Historic use (if known): single dwelling	11b. Current use: single dwelling

**HISTORICAL INFORMATION**

12. Construction date: 1927	15. Architect: Kraft, E.F.	18. Previously surveyed? <input type="checkbox"/> Cite survey name in box 22 cont. (page 3)
13. Significant date/period:	16. Builder/contractor: McCully, W.J.	19. On National Register? <input type="checkbox"/> indiv. <input type="checkbox"/> district Cite nomination name in box 22 cont. (page 3)
14. Area(s) of significance:	17. Original or significant owner: Meredith, C.A. Inv. Co.	20. National Register eligible? <input type="checkbox"/> individually eligible <input type="checkbox"/> district potential C <input type="checkbox"/> NC <input type="checkbox"/> <input type="checkbox"/> not eligible <input type="checkbox"/> not determined
21. History and significance on continuation page. <input type="checkbox"/>		22. Sources of information on continuation page. <input type="checkbox"/>

**ARCHITECTURAL INFORMATION**

23. Category of property: <input type="checkbox"/> building(s) <input type="checkbox"/> site <input type="checkbox"/> structure <input type="checkbox"/> object	30. Roof material: asphalt shingle	37. Windows: <input type="checkbox"/> historic <input type="checkbox"/> replacement Pane arrangement:
24. Vernacular or property type:	31. Chimney placement:	38. Acreage (rural): Visible from public road? <input type="checkbox"/>
25. Architectural Style: 20th Century American Mvt.	32. Structural system:	39. Changes (describe in box 28 cont.): <input type="checkbox"/> Addition(s) Date(s): <input type="checkbox"/> Altered Date(s): <input type="checkbox"/> Moved Date(s): <input type="checkbox"/> Other Date(s):
26. Plan shape:	33. Ext. wall cladding: brick	Endangered by:
27. Number of stories: 1 1/2	34. Foundation material: stone	40. Number of outbuildings (describe in box 40 cont.):
28. Number of bays (1st floor): 3	35. Basement type:	41. Further description of building features and associated resources on continuation page. <input type="checkbox"/>
29. Roof type: clipped gable	36. Front porch type/placement:	

**OTHER**

42. Current owner/address:	43. Form prepared by (name and org.): Landmarks Association of St. Louis	44. Survey date: 2006
		45. Date of revisions:

**FOR SHPO USE:**

Date entered in inventory:	Level of survey <input checked="" type="checkbox"/> reconnaissance <input type="checkbox"/> intensive	Additional research needed? <input type="checkbox"/> yes <input type="checkbox"/> no
National Register Status <input type="checkbox"/> listed <input type="checkbox"/> in listed district Name: <input type="checkbox"/> pending listing <input type="checkbox"/> eligible (individually) <input type="checkbox"/> eligible (district) <input type="checkbox"/> not eligible <input type="checkbox"/> not determined	Other:	



**ARCHITECTURAL/HISTORIC INVENTORY FORM**

SLC-AS-045-1022

Page 2

**ADDITIONAL INFORMATION:**

21. (cont.) History and significance. Expand box as necessary, or add continuation pages.

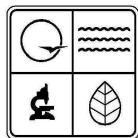
22. (cont.) Sources of information. Expand box as necessary, or add continuation pages.

40. (cont.) Description of environment and outbuildings. Expand box as necessary, or add continuation pages.

41. (cont.) Further description of important architectural features. Expand box as necessary, or add continuation pages.

A clipped gable roof intersects the main side gable roof. Under the clipped gable is the entrance and a pair of windows. A second pair of windows is positioned on the right under a clipped gable dormer with two windows.





MISSOURI DEPARTMENT OF NATURAL RESOURCES  
STATE HISTORIC PRESERVATION OFFICE, P.O. Box 176, Jefferson City, MO 6510

**ARCHITECTURAL/HISTORIC INVENTORY FORM**

1. Survey No. SLC-AS-045-1023		2. Survey Name: Carondelet	
3. County:		4. Address (Street No.) 6953	Street (name) Vermont Avenue
5. City: St. Louis City	Vicinity: <input type="checkbox"/>	6. UTM:	
8. Historic name (if known):		9. Present/other name (if known):	
10. Ownership: <input type="checkbox"/> Private <input type="checkbox"/> Public		11a. Historic use (if known): single dwelling	11b. Current use: single dwelling

**HISTORICAL INFORMATION**

12. Construction date: 1927	15. Architect: Kraft, E.F.	18. Previously surveyed? <input type="checkbox"/> Cite survey name in box 22 cont. (page 3)
13. Significant date/period:	16. Builder/contractor: McCully, W.J.	19. On National Register? <input type="checkbox"/> indiv. <input type="checkbox"/> district Cite nomination name in box 22 cont. (page 3)
14. Area(s) of significance:	17. Original or significant owner: Meredith, C.A. Real Estate Co.	20. National Register eligible? <input type="checkbox"/> individually eligible <input type="checkbox"/> district potential C <input type="checkbox"/> NC <input type="checkbox"/> <input type="checkbox"/> not eligible <input type="checkbox"/> not determined
21. History and significance on continuation page. <input type="checkbox"/>		22. Sources of information on continuation page. <input type="checkbox"/>

**ARCHITECTURAL INFORMATION**

23. Category of property: <input type="checkbox"/> building(s) <input type="checkbox"/> site <input type="checkbox"/> structure <input type="checkbox"/> object	30. Roof material: asphalt shingle	37. Windows: <input type="checkbox"/> historic <input type="checkbox"/> replacement Pane arrangement:
24. Vernacular or property type:	31. Chimney placement:	38. Acreage (rural): Visible from public road? <input type="checkbox"/>
25. Architectural Style: 20th Century American Mvt.	32. Structural system:	39. Changes (describe in box 28 cont.): <input type="checkbox"/> Addition(s) Date(s): <input type="checkbox"/> Altered Date(s): <input type="checkbox"/> Moved Date(s): <input type="checkbox"/> Other Date(s):
26. Plan shape:	33. Ext. wall cladding: red brick	Endangered by:
27. Number of stories: 2	34. Foundation material: stone	40. Number of outbuildings (describe in box 40 cont.):
28. Number of bays (1st floor): 2	35. Basement type:	41. Further description of building features and associated resources on continuation page. <input type="checkbox"/>
29. Roof type: intersecting gable	36. Front porch type/placement:	

**OTHER**

42. Current owner/address:	43. Form prepared by (name and org.): Landmarks Association of St. Louis	44. Survey date: 2006
		45. Date of revisions:

**FOR SHPO USE:**

Date entered in inventory:	Level of survey <input type="checkbox"/> reconnaissance <input type="checkbox"/> intensive	Additional research needed? <input type="checkbox"/> yes <input type="checkbox"/> no
National Register Status <input type="checkbox"/> listed <input type="checkbox"/> in listed district Name: <input type="checkbox"/> pending listing <input type="checkbox"/> eligible (individually) <input type="checkbox"/> eligible (district) <input type="checkbox"/> not eligible <input type="checkbox"/> not determined	Other:	



**ARCHITECTURAL/HISTORIC INVENTORY FORM**

---

SLC-AS-045-1023

Page 2

**ADDITIONAL INFORMATION:**

21. (cont.) History and significance. Expand box as necessary, or add continuation pages.

22. (cont.) Sources of information. Expand box as necessary, or add continuation pages.

40. (cont.) Description of environment and outbuildings. Expand box as necessary, or add continuation pages.

41. (cont.) Further description of important architectural features. Expand box as necessary, or add continuation pages.

The main roof is intersecting gable. A second front gable is slightly longer than the main front gable and forms a porch over the round arched door and a balcony in the supper story. Keystones mark the center of the rectangular window bays in both levels of facade.



MISSOURI DEPARTMENT OF NATURAL RESOURCES  
STATE HISTORIC PRESERVATION OFFICE, P.O. Box 176, Jefferson City, MO 6510

**ARCHITECTURAL/HISTORIC INVENTORY FORM**

1. Survey No. SLC-AS-045-1024		2. Survey Name: Carondelet	
3. County:		4. Address (Street No.) 7102	Street (name) Vermont Avenue
5. City: St. Louis City	Vicinity: <input type="checkbox"/>	6. UTM:	
8. Historic name (if known):		9. Present/other name (if known):	
10. Ownership: <input type="checkbox"/> Private <input type="checkbox"/> Public		11a. Historic use (if known): single dwelling	11b. Current use: single dwelling

**HISTORICAL INFORMATION**

12. Construction date: 1892	15. Architect:	18. Previously surveyed? <input type="checkbox"/> Cite survey name in box 22 cont. (page 3)
13. Significant date/period:	16. Builder/contractor:	19. On National Register? <input type="checkbox"/> indiv. <input type="checkbox"/> district Cite nomination name in box 22 cont. (page 3)
14. Area(s) of significance:	17. Original or significant owner: Zander, Ernst	20. National Register eligible? <input type="checkbox"/> individually eligible <input type="checkbox"/> district potential C <input type="checkbox"/> NC <input type="checkbox"/> <input type="checkbox"/> not eligible <input type="checkbox"/> not determined
21. History and significance on continuation page. <input type="checkbox"/>		22. Sources of information on continuation page. <input type="checkbox"/>

**ARCHITECTURAL INFORMATION**

23. Category of property: <input type="checkbox"/> building(s) <input type="checkbox"/> site <input type="checkbox"/> structure <input type="checkbox"/> object	30. Roof material: asphalt shingle	37. Windows: <input type="checkbox"/> historic <input type="checkbox"/> replacement Pane arrangement:
24. Vernacular or property type:	31. Chimney placement:	38. Acreage (rural): Visible from public road? <input type="checkbox"/>
25. Architectural Style:	32. Structural system:	39. Changes (describe in box 28 cont.): <input type="checkbox"/> Addition(s) Date(s): <input type="checkbox"/> Altered Date(s): <input type="checkbox"/> Moved Date(s): <input type="checkbox"/> Other Date(s):
26. Plan shape:	33. Ext. wall cladding: frame (with siding)	Endangered by:
27. Number of stories: 1	34. Foundation material: stone	40. Number of outbuildings (describe in box 40 cont.):
28. Number of bays (1st floor): 2	35. Basement type:	41. Further description of building features and associated resources on continuation page. <input type="checkbox"/>
29. Roof type: gable with intersecting hip	36. Front porch type/placement:	

**OTHER**

42. Current owner/address:	43. Form prepared by (name and org.): Landmarks Association of St. Louis	44. Survey date: 2006
		45. Date of revisions:

**FOR SHPO USE:**

Date entered in inventory:	Level of survey <input type="checkbox"/> reconnaissance <input type="checkbox"/> intensive	Additional research needed? <input type="checkbox"/> yes <input type="checkbox"/> no
National Register Status <input type="checkbox"/> listed <input type="checkbox"/> in listed district Name: <input type="checkbox"/> pending listing <input type="checkbox"/> eligible (individually) <input type="checkbox"/> eligible (district) <input type="checkbox"/> not eligible <input type="checkbox"/> not determined	Other:	



**ADDITIONAL INFORMATION:**

21. (cont.) History and significance. Expand box as necessary, or add continuation pages.

22. (cont.) Sources of information. Expand box as necessary, or add continuation pages.

40. (cont.) Description of environment and outbuildings. Expand box as necessary, or add continuation pages.

41. (cont.) Further description of important architectural features. Expand box as necessary, or add continuation pages.

A porch on wrought iron supports is positioned at the intersection of the two wings and across the gabled portion. The door is on the facade and has a transom.



MISSOURI DEPARTMENT OF NATURAL RESOURCES  
STATE HISTORIC PRESERVATION OFFICE, P.O. Box 176, Jefferson City, MO 6510

ARCHITECTURAL/HISTORIC INVENTORY FORM

1. Survey No. SLC-AS-045-1025		2. Survey Name: Carondelet	
3. County:		4. Address (Street No.) 7103	Street (name) Vermont Avenue
5. City: St. Louis City	Vicinity: <input type="checkbox"/>	6. UTM:	
8. Historic name (if known):		9. Present/other name (if known):	
10. Ownership: <input type="checkbox"/> Private <input type="checkbox"/> Public		11a. Historic use (if known): single dwelling	11b. Current use: single dwelling

HISTORICAL INFORMATION

12. Construction date: 1922	15. Architect:	18. Previously surveyed? <input type="checkbox"/> Cite survey name in box 22 cont. (page 3)
13. Significant date/period:	16. Builder/contractor: Burns Const. C.	19. On National Register? <input type="checkbox"/> indiv. <input type="checkbox"/> district Cite nomination name in box 22 cont. (page 3)
14. Area(s) of significance:	17. Original or significant owner: Burns Const. Co.	20. National Register eligible? <input type="checkbox"/> individually eligible <input type="checkbox"/> district potential C <input type="checkbox"/> NC <input type="checkbox"/> <input type="checkbox"/> not eligible <input type="checkbox"/> not determined
21. History and significance on continuation page. <input type="checkbox"/>		22. Sources of information on continuation page. <input type="checkbox"/>

ARCHITECTURAL INFORMATION

23. Category of property: <input type="checkbox"/> building(s) <input type="checkbox"/> site <input type="checkbox"/> structure <input type="checkbox"/> object	30. Roof material: asphalt shingle	37. Windows: <input type="checkbox"/> historic <input type="checkbox"/> replacement Pane arrangement:
24. Vernacular or property type:	31. Chimney placement:	38. Acreage (rural): Visible from public road? <input type="checkbox"/>
25. Architectural Style: Bungalow	32. Structural system:	39. Changes (describe in box 28 cont.): <input type="checkbox"/> Addition(s) Date(s): <input type="checkbox"/> Altered Date(s): <input type="checkbox"/> Moved Date(s): <input type="checkbox"/> Other Date(s):
26. Plan shape:	33. Ext. wall cladding: red brick	Endangered by:
27. Number of stories: 1	34. Foundation material: stone	40. Number of outbuildings (describe in box 40 cont.):
28. Number of bays (1st floor): 2	35. Basement type:	41. Further description of building features and associated resources on continuation page. <input type="checkbox"/>
29. Roof type: front gable	36. Front porch type/placement:	

OTHER

42. Current owner/address:	43. Form prepared by (name and org.): Landmarks Association of St. Louis	44. Survey date: 2006
		45. Date of revisions:

FOR SHPO USE:

Date entered in inventory:	Level of survey <input type="checkbox"/> reconnaissance <input type="checkbox"/> intensive	Additional research needed? <input type="checkbox"/> yes <input type="checkbox"/> no
National Register Status <input type="checkbox"/> listed <input type="checkbox"/> in listed district Name: <input type="checkbox"/> pending listing <input type="checkbox"/> eligible (individually) <input type="checkbox"/> eligible (district) <input type="checkbox"/> not eligible <input type="checkbox"/> not determined	Other:	



**ARCHITECTURAL/HISTORIC INVENTORY FORM**

SLC-AS-045-1025

Page 2

**ADDITIONAL INFORMATION:**

21. (cont.) History and significance. Expand box as necessary, or add continuation pages.

22. (cont.) Sources of information. Expand box as necessary, or add continuation pages.

40. (cont.) Description of environment and outbuildings. Expand box as necessary, or add continuation pages.

41. (cont.) Further description of important architectural features. Expand box as necessary, or add continuation pages.

The gable roof extends beyond facade to form porch that rests on brick piers. Glass blocks surrounding a small window fill the original window bay. The gable is clad in vinyl.



**ARCHITECTURAL/HISTORIC INVENTORY FORM**

1. Survey No. SLC-AS-045-1026		2. Survey Name: Carondelet	
3. County:		4. Address (Street No.) 7105	Street (name) Vermont Avenue
5. City: St. Louis City	Vicinity: <input type="checkbox"/>	6. UTM:	
8. Historic name (if known):		7. Township/Range/Section:	
9. Present/other name (if known):			
10. Ownership: <input type="checkbox"/> Private <input type="checkbox"/> Public		11a. Historic use (if known): single dwelling	11b. Current use: single dwelling

**HISTORICAL INFORMATION**

12. Construction date: 1922	15. Architect:	18. Previously surveyed? <input type="checkbox"/> Cite survey name in box 22 cont. (page 3)
13. Significant date/period:	16. Builder/contractor: Burns Const. Co.	19. On National Register? <input type="checkbox"/> indiv. <input type="checkbox"/> district Cite nomination name in box 22 cont. (page 3)
14. Area(s) of significance:	17. Original or significant owner: Burns Const. Co.	20. National Register eligible? <input type="checkbox"/> individually eligible <input type="checkbox"/> district potential C <input type="checkbox"/> NC <input type="checkbox"/> <input type="checkbox"/> not eligible <input type="checkbox"/> not determined
21. History and significance on continuation page. <input type="checkbox"/>		22. Sources of information on continuation page. <input type="checkbox"/>

**ARCHITECTURAL INFORMATION**

23. Category of property: <input type="checkbox"/> building(s) <input type="checkbox"/> site <input type="checkbox"/> structure <input type="checkbox"/> object	30. Roof material: asphalt shingle	37. Windows: <input type="checkbox"/> historic <input type="checkbox"/> replacement Pane arrangement:
24. Vernacular or property type:	31. Chimney placement:	38. Acreage (rural): Visible from public road? <input type="checkbox"/>
25. Architectural Style: Bungalow	32. Structural system:	39. Changes (describe in box 28 cont.): <input type="checkbox"/> Addition(s) Date(s): <input type="checkbox"/> Altered Date(s): <input type="checkbox"/> Moved Date(s): <input type="checkbox"/> Other Date(s):
26. Plan shape:	33. Ext. wall cladding: red brick	Endangered by:
27. Number of stories: 1	34. Foundation material: stone	
28. Number of bays (1st floor): 2	35. Basement type:	40. Number of outbuildings (describe in box 40 cont.):
29. Roof type: front gable	36. Front porch type/placement:	41. Further description of building features and associated resources on continuation page. <input type="checkbox"/>

**OTHER**

42. Current owner/address:	43. Form prepared by (name and org.): Landmarks Association of St. Louis	44. Survey date: 2006
		45. Date of revisions:

**FOR SHPO USE:**

Date entered in inventory:	Level of survey <input type="checkbox"/> reconnaissance <input type="checkbox"/> intensive	Additional research needed? <input type="checkbox"/> yes <input type="checkbox"/> no
National Register Status <input type="checkbox"/> listed <input type="checkbox"/> in listed district Name: <input type="checkbox"/> pending listing <input type="checkbox"/> eligible (individually) <input type="checkbox"/> eligible (district) <input type="checkbox"/> not eligible <input type="checkbox"/> not determined	Other:	



**ARCHITECTURAL/HISTORIC INVENTORY FORM**

---

SLC-AS-045-1026

Page 2

**ADDITIONAL INFORMATION:**

21. (cont.) History and significance. Expand box as necessary, or add continuation pages.

22. (cont.) Sources of information. Expand box as necessary, or add continuation pages.

40. (cont.) Description of environment and outbuildings. Expand box as necessary, or add continuation pages.

41. (cont.) Further description of important architectural features. Expand box as necessary, or add continuation pages.

The front gable roof extends beyond facade wall to form porch. The porch roof rests on brick supports. A small sliding window on the facade replaces the original window.





MISSOURI DEPARTMENT OF NATURAL RESOURCES  
STATE HISTORIC PRESERVATION OFFICE, P.O. Box 176, Jefferson City, MO 6510

**ARCHITECTURAL/HISTORIC INVENTORY FORM**

1. Survey No. SLC-AS-045-1027		2. Survey Name: Carondelet	
3. County:		4. Address (Street No.) 7106	Street (name) Vermont Avenue
5. City: St. Louis City	Vicinity: <input type="checkbox"/>	6. UTM:	
8. Historic name (if known):		9. Present/other name (if known):	
10. Ownership: <input type="checkbox"/> Private <input type="checkbox"/> Public		11a. Historic use (if known): single dwelling	11b. Current use: single dwelling

**HISTORICAL INFORMATION**

12. Construction date: ca. 1890	15. Architect:	18. Previously surveyed? <input type="checkbox"/> Cite survey name in box 22 cont. (page 3)
13. Significant date/period:	16. Builder/contractor:	19. On National Register? <input type="checkbox"/> indiv. <input type="checkbox"/> district Cite nomination name in box 22 cont. (page 3)
14. Area(s) of significance:	17. Original or significant owner:	20. National Register eligible? <input type="checkbox"/> individually eligible <input type="checkbox"/> district potential C <input type="checkbox"/> NC <input type="checkbox"/> <input type="checkbox"/> not eligible <input type="checkbox"/> not determined
21. History and significance on continuation page. <input type="checkbox"/>		22. Sources of information on continuation page. <input type="checkbox"/>

**ARCHITECTURAL INFORMATION**

23. Category of property: <input type="checkbox"/> building(s) <input type="checkbox"/> site <input type="checkbox"/> structure <input type="checkbox"/> object	30. Roof material: asphalt shingle	37. Windows: <input type="checkbox"/> historic <input type="checkbox"/> replacement Pane arrangement:
24. Vernacular or property type:	31. Chimney placement:	38. Acreage (rural): Visible from public road? <input type="checkbox"/>
25. Architectural Style: Vernacular Classical	32. Structural system:	39. Changes (describe in box 28 cont.): <input type="checkbox"/> Addition(s) Date(s): <input type="checkbox"/> Altered Date(s): <input type="checkbox"/> Moved Date(s): <input type="checkbox"/> Other Date(s):
26. Plan shape:	33. Ext. wall cladding: frame	Endangered by:
27. Number of stories: 1	34. Foundation material: stone	40. Number of outbuildings (describe in box 40 cont.):
28. Number of bays (1st floor): 2	35. Basement type:	41. Further description of building features and associated resources on continuation page. <input type="checkbox"/>
29. Roof type: front gable	36. Front porch type/placement:	

**OTHER**

42. Current owner/address:	43. Form prepared by (name and org.): Landmarks Association of St. Louis	44. Survey date: 2006
		45. Date of revisions:

**FOR SHPO USE:**

Date entered in inventory:	Level of survey <input type="checkbox"/> reconnaissance <input type="checkbox"/> intensive	Additional research needed? <input type="checkbox"/> yes <input type="checkbox"/> no
National Register Status <input type="checkbox"/> listed <input type="checkbox"/> in listed district Name: <input type="checkbox"/> pending listing <input type="checkbox"/> eligible (individually) <input type="checkbox"/> eligible (district) <input type="checkbox"/> not eligible <input type="checkbox"/> not determined	Other:	



**ARCHITECTURAL/HISTORIC INVENTORY FORM**

---

SLC-AS-045-1027

Page 2

**ADDITIONAL INFORMATION:**

21. (cont.) History and significance. Expand box as necessary, or add continuation pages.

22. (cont.) Sources of information. Expand box as necessary, or add continuation pages.

40. (cont.) Description of environment and outbuildings. Expand box as necessary, or add continuation pages.

41. (cont.) Further description of important architectural features. Expand box as necessary, or add continuation pages.

The openings have been heavily altered - the door was relocated from the front to the side and the window bays adjusted to fit smaller windows. The porch is full-length and appears recent.



MISSOURI DEPARTMENT OF NATURAL RESOURCES  
STATE HISTORIC PRESERVATION OFFICE, P.O. Box 176, Jefferson City, MO 6510

**ARCHITECTURAL/HISTORIC INVENTORY FORM**

1. Survey No. SLC-AS-045-1028		2. Survey Name: Carondelet	
3. County:		4. Address (Street No.) 7108	Street (name) Vermont Avenue
5. City: St. Louis City	Vicinity: <input type="checkbox"/>	6. UTM:	
8. Historic name (if known):		9. Present/other name (if known):	
10. Ownership: <input type="checkbox"/> Private <input type="checkbox"/> Public		11a. Historic use (if known): single dwelling	11b. Current use: single dwelling

**HISTORICAL INFORMATION**

12. Construction date: 1960	15. Architect:	18. Previously surveyed? <input type="checkbox"/> Cite survey name in box 22 cont. (page 3)
13. Significant date/period:	16. Builder/contractor: Mehlville Const. Co.	19. On National Register? <input type="checkbox"/> indiv. <input type="checkbox"/> district Cite nomination name in box 22 cont. (page 3)
14. Area(s) of significance:	17. Original or significant owner: Wright, David	20. National Register eligible? <input type="checkbox"/> individually eligible <input type="checkbox"/> district potential C <input type="checkbox"/> NC <input type="checkbox"/> <input type="checkbox"/> not eligible <input type="checkbox"/> not determined
21. History and significance on continuation page. <input type="checkbox"/>		22. Sources of information on continuation page. <input type="checkbox"/>

**ARCHITECTURAL INFORMATION**

23. Category of property: <input type="checkbox"/> building(s) <input type="checkbox"/> site <input type="checkbox"/> structure <input type="checkbox"/> object	30. Roof material: asphalt shingle	37. Windows: <input type="checkbox"/> historic <input type="checkbox"/> replacement Pane arrangement:
24. Vernacular or property type:	31. Chimney placement:	38. Acreage (rural): Visible from public road? <input type="checkbox"/>
25. Architectural Style:	32. Structural system:	39. Changes (describe in box 28 cont.): <input type="checkbox"/> Addition(s) Date(s): <input type="checkbox"/> Altered Date(s): <input type="checkbox"/> Moved Date(s): <input type="checkbox"/> Other Date(s):
26. Plan shape:	33. Ext. wall cladding: brick	Endangered by:
27. Number of stories: 1	34. Foundation material: concrete	40. Number of outbuildings (describe in box 40 cont.):
28. Number of bays (1st floor): 2	35. Basement type:	41. Further description of building features and associated resources on continuation page. <input type="checkbox"/>
29. Roof type: hip	36. Front porch type/placement:	

**OTHER**

42. Current owner/address:	43. Form prepared by (name and org.): Landmarks Association of St. Louis	44. Survey date: 2006
		45. Date of revisions:

**FOR SHPO USE:**

Date entered in inventory:	Level of survey <input type="checkbox"/> reconnaissance <input type="checkbox"/> intensive	Additional research needed? <input type="checkbox"/> yes <input type="checkbox"/> no
National Register Status <input type="checkbox"/> listed <input type="checkbox"/> in listed district Name: <input type="checkbox"/> pending listing <input type="checkbox"/> eligible (individually) <input type="checkbox"/> eligible (district) <input type="checkbox"/> not eligible <input type="checkbox"/> not determined	Other:	



**ADDITIONAL INFORMATION:**

- 21. (cont.) History and significance. Expand box as necessary, or add continuation pages.
- 22. (cont.) Sources of information. Expand box as necessary, or add continuation pages.
- 40. (cont.) Description of environment and outbuildings. Expand box as necessary, or add continuation pages.
- 41. (cont.) Further description of important architectural features. Expand box as necessary, or add continuation pages.

The two facade bays are comprised of the door and a large window.



MISSOURI DEPARTMENT OF NATURAL RESOURCES  
STATE HISTORIC PRESERVATION OFFICE, P.O. Box 176, Jefferson City, MO 6510

**ARCHITECTURAL/HISTORIC INVENTORY FORM**

1. Survey No. SLC-AS-045-1029		2. Survey Name: Carondelet	
3. County:		4. Address (Street No.) 7109-11	Street (name) Vermont Avenue
5. City: St. Louis City	Vicinity: <input type="checkbox"/>	6. UTM:	
8. Historic name (if known):		9. Present/other name (if known):	
10. Ownership: <input type="checkbox"/> Private <input type="checkbox"/> Public		11a. Historic use (if known): multiple dwelling	11b. Current use: multiple dwelling

**HISTORICAL INFORMATION**

12. Construction date: 1912	15. Architect:	18. Previously surveyed? <input type="checkbox"/> Cite survey name in box 22 cont. (page 3)
13. Significant date/period:	16. Builder/contractor: Swofford Const. Co.	19. On National Register? <input type="checkbox"/> indiv. <input type="checkbox"/> district Cite nomination name in box 22 cont. (page 3)
14. Area(s) of significance:	17. Original or significant owner: Jost, E.	20. National Register eligible? <input type="checkbox"/> individually eligible <input type="checkbox"/> district potential C <input type="checkbox"/> NC <input type="checkbox"/> <input type="checkbox"/> not eligible <input type="checkbox"/> not determined
21. History and significance on continuation page. <input type="checkbox"/>		22. Sources of information on continuation page. <input type="checkbox"/>

**ARCHITECTURAL INFORMATION**

23. Category of property: <input type="checkbox"/> building(s) <input type="checkbox"/> site <input type="checkbox"/> structure <input type="checkbox"/> object	30. Roof material: unknown	37. Windows: <input type="checkbox"/> historic <input type="checkbox"/> replacement Pane arrangement:
24. Vernacular or property type:	31. Chimney placement:	38. Acreage (rural): Visible from public road? <input type="checkbox"/>
25. Architectural Style: Shaped Parapet	32. Structural system:	39. Changes (describe in box 28 cont.): <input type="checkbox"/> Addition(s) Date(s): <input type="checkbox"/> Altered Date(s): <input type="checkbox"/> Moved Date(s): <input type="checkbox"/> Other Date(s):
26. Plan shape:	33. Ext. wall cladding: red brick	Endangered by:
27. Number of stories: 2	34. Foundation material: stone	40. Number of outbuildings (describe in box 40 cont.):
28. Number of bays (1st floor): 4	35. Basement type:	41. Further description of building features and associated resources on continuation page. <input type="checkbox"/>
29. Roof type: flat	36. Front porch type/placement:	

**OTHER**

42. Current owner/address:	43. Form prepared by (name and org.): Landmarks Association of St. Louis	44. Survey date: 2006
		45. Date of revisions:

**FOR SHPO USE:**

Date entered in inventory:	Level of survey <input type="checkbox"/> reconnaissance <input type="checkbox"/> intensive	Additional research needed? <input type="checkbox"/> yes <input type="checkbox"/> no
National Register Status <input type="checkbox"/> listed <input type="checkbox"/> in listed district Name: <input type="checkbox"/> pending listing <input type="checkbox"/> eligible (individually) <input type="checkbox"/> eligible (district) <input type="checkbox"/> not eligible <input type="checkbox"/> not determined	Other:	



**ARCHITECTURAL/HISTORIC INVENTORY FORM**

---

SLC-AS-045-1029

Page 2

**ADDITIONAL INFORMATION:**

21. (cont.) History and significance. Expand box as necessary, or add continuation pages.

22. (cont.) Sources of information. Expand box as necessary, or add continuation pages.

40. (cont.) Description of environment and outbuildings. Expand box as necessary, or add continuation pages.

41. (cont.) Further description of important architectural features. Expand box as necessary, or add continuation pages.

A simply shaped parapet has white glazed brick checkerboard decoration. A glazed brick stringcourse extends over the second story and outlines the tops of the four window bays. Two entrance bays are centered and have recessed doors positioned at an angle to one another. The windows have stone sills.



MISSOURI DEPARTMENT OF NATURAL RESOURCES  
STATE HISTORIC PRESERVATION OFFICE, P.O. Box 176, Jefferson City, MO 6510

**ARCHITECTURAL/HISTORIC INVENTORY FORM**

1. Survey No. SLC-AS-045-1030		2. Survey Name: Carondelet	
3. County:		4. Address (Street No.) 7115	Street (name) Vermont Avenue
5. City: St. Louis City	Vicinity: <input type="checkbox"/>	6. UTM:	
8. Historic name (if known):		9. Present/other name (if known):	
10. Ownership: <input type="checkbox"/> Private <input type="checkbox"/> Public		11a. Historic use (if known): multiple dwelling	11b. Current use: multiple dwelling

**HISTORICAL INFORMATION**

12. Construction date: 1913	15. Architect:	18. Previously surveyed? <input type="checkbox"/> Cite survey name in box 22 cont. (page 3)
13. Significant date/period:	16. Builder/contractor: Zentner-Kissel Const. Co.	19. On National Register? <input type="checkbox"/> indiv. <input type="checkbox"/> district Cite nomination name in box 22 cont. (page 3)
14. Area(s) of significance:	17. Original or significant owner: Zentner-Kissel Const. Co.	20. National Register eligible? <input type="checkbox"/> individually eligible <input type="checkbox"/> district potential C <input type="checkbox"/> NC <input type="checkbox"/> <input type="checkbox"/> not eligible <input type="checkbox"/> not determined
21. History and significance on continuation page. <input type="checkbox"/>		22. Sources of information on continuation page. <input type="checkbox"/>

**ARCHITECTURAL INFORMATION**

23. Category of property: <input type="checkbox"/> building(s) <input type="checkbox"/> site <input type="checkbox"/> structure <input type="checkbox"/> object	30. Roof material: unknown	37. Windows: <input type="checkbox"/> historic <input type="checkbox"/> replacement Pane arrangement:
24. Vernacular or property type:	31. Chimney placement:	38. Acreage (rural): Visible from public road? <input type="checkbox"/>
25. Architectural Style: Shaped Parapet	32. Structural system:	39. Changes (describe in box 28 cont.): <input type="checkbox"/> Addition(s) Date(s): <input type="checkbox"/> Altered Date(s): <input type="checkbox"/> Moved Date(s): <input type="checkbox"/> Other Date(s):
26. Plan shape:	33. Ext. wall cladding: red brick	Endangered by:
27. Number of stories: 2	34. Foundation material: stone	40. Number of outbuildings (describe in box 40 cont.):
28. Number of bays (1st floor): 3	35. Basement type:	41. Further description of building features and associated resources on continuation page. <input type="checkbox"/>
29. Roof type: flat	36. Front porch type/placement:	

**OTHER**

42. Current owner/address:	43. Form prepared by (name and org.): Landmarks Association of St. Louis	44. Survey date: 2006
		45. Date of revisions:

**FOR SHPO USE:**

Date entered in inventory:	Level of survey <input type="checkbox"/> reconnaissance <input type="checkbox"/> intensive	Additional research needed? <input type="checkbox"/> yes <input type="checkbox"/> no
National Register Status <input type="checkbox"/> listed <input type="checkbox"/> in listed district Name: <input type="checkbox"/> pending listing <input type="checkbox"/> eligible (individually) <input type="checkbox"/> eligible (district) <input type="checkbox"/> not eligible <input type="checkbox"/> not determined	Other:	



**ARCHITECTURAL/HISTORIC INVENTORY FORM**

SLC-AS-045-1030

Page 2

**ADDITIONAL INFORMATION:**

21. (cont.) History and significance. Expand box as necessary, or add continuation pages.

22. (cont.) Sources of information. Expand box as necessary, or add continuation pages.

40. (cont.) Description of environment and outbuildings. Expand box as necessary, or add continuation pages.

41. (cont.) Further description of important architectural features. Expand box as necessary, or add continuation pages.

A simply shaped parapet has terra cotta coping and a brick cornice. The porch is recessed under the second story and has a single brick support. Each of the two front doors has a transom.





MISSOURI DEPARTMENT OF NATURAL RESOURCES  
STATE HISTORIC PRESERVATION OFFICE, P.O. Box 176, Jefferson City, MO 6510

**ARCHITECTURAL/HISTORIC INVENTORY FORM**

1. Survey No. SLC-AS-045-1031		2. Survey Name: Carondelet	
3. County:		4. Address (Street No.) 7116	Street (name) Vermont Avenue
5. City: St. Louis City	Vicinity: <input type="checkbox"/>	6. UTM:	
8. Historic name (if known):		9. Present/other name (if known):	
10. Ownership: <input type="checkbox"/> Private <input type="checkbox"/> Public		11a. Historic use (if known): single dwelling	11b. Current use: single dwelling

**HISTORICAL INFORMATION**

12. Construction date: 1962	15. Architect:	18. Previously surveyed? <input type="checkbox"/> Cite survey name in box 22 cont. (page 3)
13. Significant date/period:	16. Builder/contractor: Marchbanks, Charles	19. On National Register? <input type="checkbox"/> indiv. <input type="checkbox"/> district Cite nomination name in box 22 cont. (page 3)
14. Area(s) of significance:	17. Original or significant owner: Bennett, Howard	20. National Register eligible? <input type="checkbox"/> individually eligible <input type="checkbox"/> district potential C <input type="checkbox"/> NC <input type="checkbox"/> <input type="checkbox"/> not eligible <input type="checkbox"/> not determined
21. History and significance on continuation page. <input type="checkbox"/>		22. Sources of information on continuation page. <input type="checkbox"/>

**ARCHITECTURAL INFORMATION**

23. Category of property: <input type="checkbox"/> building(s) <input type="checkbox"/> site <input type="checkbox"/> structure <input type="checkbox"/> object	30. Roof material: asphalt shingle	37. Windows: <input type="checkbox"/> historic <input type="checkbox"/> replacement Pane arrangement:
24. Vernacular or property type:	31. Chimney placement:	38. Acreage (rural): Visible from public road? <input type="checkbox"/>
25. Architectural Style:	32. Structural system:	39. Changes (describe in box 28 cont.): <input type="checkbox"/> Addition(s) Date(s): <input type="checkbox"/> Altered Date(s): <input type="checkbox"/> Moved Date(s): <input type="checkbox"/> Other Date(s):
26. Plan shape:	33. Ext. wall cladding: frame and brick	Endangered by:
27. Number of stories: 1	34. Foundation material: concrete	40. Number of outbuildings (describe in box 40 cont.):
28. Number of bays (1st floor): 2	35. Basement type:	41. Further description of building features and associated resources on continuation page. <input type="checkbox"/>
29. Roof type: hip	36. Front porch type/placement:	

**OTHER**

42. Current owner/address:	43. Form prepared by (name and org.): Landmarks Association of St. Louis	44. Survey date: 2006
		45. Date of revisions:

**FOR SHPO USE:**

Date entered in inventory:	Level of survey <input type="checkbox"/> reconnaissance <input type="checkbox"/> intensive	Additional research needed? <input type="checkbox"/> yes <input type="checkbox"/> no
National Register Status <input type="checkbox"/> listed <input type="checkbox"/> in listed district Name: <input type="checkbox"/> pending listing <input type="checkbox"/> eligible (individually) <input type="checkbox"/> eligible (district) <input type="checkbox"/> not eligible <input type="checkbox"/> not determined	Other:	



**ADDITIONAL INFORMATION:**

- 21. (cont.) History and significance. Expand box as necessary, or add continuation pages.
- 22. (cont.) Sources of information. Expand box as necessary, or add continuation pages.
- 40. (cont.) Description of environment and outbuildings. Expand box as necessary, or add continuation pages.
- 41. (cont.) Further description of important architectural features. Expand box as necessary, or add continuation pages.

The base of the facade is brick veneer.



MISSOURI DEPARTMENT OF NATURAL RESOURCES  
STATE HISTORIC PRESERVATION OFFICE, P.O. Box 176, Jefferson City, MO 6510

**ARCHITECTURAL/HISTORIC INVENTORY FORM**

1. Survey No. SLC-AS-045-1032		2. Survey Name: Carondelet	
3. County:		4. Address (Street No.) 7117	Street (name) Vermont Avenue
5. City: St. Louis City	Vicinity: <input type="checkbox"/>	6. UTM:	
8. Historic name (if known):		9. Present/other name (if known):	
10. Ownership: <input type="checkbox"/> Private <input type="checkbox"/> Public		11a. Historic use (if known): single dwelling	11b. Current use: single dwelling

**HISTORICAL INFORMATION**

12. Construction date: 1909	15. Architect:	18. Previously surveyed? <input type="checkbox"/> Cite survey name in box 22 cont. (page 3)
13. Significant date/period:	16. Builder/contractor: Botts, W.P.	19. On National Register? <input type="checkbox"/> indiv. <input type="checkbox"/> district Cite nomination name in box 22 cont. (page 3)
14. Area(s) of significance:	17. Original or significant owner: Botts, W.P.	20. National Register eligible? <input type="checkbox"/> individually eligible <input type="checkbox"/> district potential C <input type="checkbox"/> NC <input type="checkbox"/> <input type="checkbox"/> not eligible <input type="checkbox"/> not determined
21. History and significance on continuation page. <input type="checkbox"/>		22. Sources of information on continuation page. <input type="checkbox"/>

**ARCHITECTURAL INFORMATION**

23. Category of property: <input type="checkbox"/> building(s) <input type="checkbox"/> site <input type="checkbox"/> structure <input type="checkbox"/> object	30. Roof material: unknown	37. Windows: <input type="checkbox"/> historic <input type="checkbox"/> replacement Pane arrangement:
24. Vernacular or property type:	31. Chimney placement:	38. Acreage (rural): Visible from public road? <input type="checkbox"/>
25. Architectural Style: Shaped Parapet	32. Structural system:	39. Changes (describe in box 28 cont.): <input type="checkbox"/> Addition(s) Date(s): <input type="checkbox"/> Altered Date(s): <input type="checkbox"/> Moved Date(s): <input type="checkbox"/> Other Date(s):
26. Plan shape:	33. Ext. wall cladding: red brick	Endangered by:
27. Number of stories: 1	34. Foundation material: stone	40. Number of outbuildings (describe in box 40 cont.):
28. Number of bays (1st floor): 2	35. Basement type:	41. Further description of building features and associated resources on continuation page. <input type="checkbox"/>
29. Roof type: flat	36. Front porch type/placement:	

**OTHER**

42. Current owner/address:	43. Form prepared by (name and org.): Landmarks Association of St. Louis	44. Survey date: 2006
		45. Date of revisions:

**FOR SHPO USE:**

Date entered in inventory:	Level of survey <input type="checkbox"/> reconnaissance <input type="checkbox"/> intensive	Additional research needed? <input type="checkbox"/> yes <input type="checkbox"/> no
National Register Status <input type="checkbox"/> listed <input type="checkbox"/> in listed district Name: <input type="checkbox"/> pending listing <input type="checkbox"/> eligible (individually) <input type="checkbox"/> eligible (district) <input type="checkbox"/> not eligible <input type="checkbox"/> not determined	Other:	



**ARCHITECTURAL/HISTORIC INVENTORY FORM**

---

SLC-AS-045-1032

Page 2

**ADDITIONAL INFORMATION:**

21. (cont.) History and significance. Expand box as necessary, or add continuation pages.

22. (cont.) Sources of information. Expand box as necessary, or add continuation pages.

40. (cont.) Description of environment and outbuildings. Expand box as necessary, or add continuation pages.

41. (cont.) Further description of important architectural features. Expand box as necessary, or add continuation pages.

This house has a simply shaped parapet with terra cotta coping. The cornice appears to have been removed and replaced with vinyl. A gabled porch on wrought iron supports is positioned in front of the entrance. The other facade bay is a paired window.



**ARCHITECTURAL/HISTORIC INVENTORY FORM**

1. Survey No. SLC-AS-045-1033		2. Survey Name: Carondelet	
3. County:		4. Address (Street No.) 7118	Street (name) Vermont Avenue
5. City: St. Louis City	Vicinity: <input type="checkbox"/>	6. UTM:	
8. Historic name (if known):		9. Present/other name (if known):	
10. Ownership: <input type="checkbox"/> Private <input type="checkbox"/> Public		11a. Historic use (if known): single dwelling	11b. Current use: single dwelling

**HISTORICAL INFORMATION**

12. Construction date: ca. 1890	15. Architect:	18. Previously surveyed? <input type="checkbox"/> Cite survey name in box 22 cont. (page 3)
13. Significant date/period:	16. Builder/contractor:	19. On National Register? <input type="checkbox"/> indiv. <input type="checkbox"/> district Cite nomination name in box 22 cont. (page 3)
14. Area(s) of significance:	17. Original or significant owner:	20. National Register eligible? <input type="checkbox"/> individually eligible <input type="checkbox"/> district potential C <input type="checkbox"/> NC <input type="checkbox"/> <input type="checkbox"/> not eligible <input type="checkbox"/> not determined
21. History and significance on continuation page. <input type="checkbox"/>		22. Sources of information on continuation page. <input type="checkbox"/>

**ARCHITECTURAL INFORMATION**

23. Category of property: <input type="checkbox"/> building(s) <input type="checkbox"/> site <input type="checkbox"/> structure <input type="checkbox"/> object	30. Roof material: asphalt shingle	37. Windows: <input type="checkbox"/> historic <input type="checkbox"/> replacement Pane arrangement:
24. Vernacular or property type:	31. Chimney placement:	38. Acreage (rural): Visible from public road? <input type="checkbox"/>
25. Architectural Style: Vernacular Classical	32. Structural system:	39. Changes (describe in box 28 cont.): <input type="checkbox"/> Addition(s) Date(s): <input type="checkbox"/> Altered Date(s): <input type="checkbox"/> Moved Date(s): <input type="checkbox"/> Other Date(s):
26. Plan shape:	33. Ext. wall cladding: frame (with siding)	Endangered by:
27. Number of stories: 1 1/2	34. Foundation material: stone	40. Number of outbuildings (describe in box 40 cont.):
28. Number of bays (1st floor): 3	35. Basement type:	41. Further description of building features and associated resources on continuation page. <input type="checkbox"/>
29. Roof type: side gable	36. Front porch type/placement:	

**OTHER**

42. Current owner/address:	43. Form prepared by (name and org.): Landmarks Association of St. Louis	44. Survey date: 2006
		45. Date of revisions:

**FOR SHPO USE:**

Date entered in inventory:	Level of survey <input type="checkbox"/> reconnaissance <input type="checkbox"/> intensive	Additional research needed? <input type="checkbox"/> yes <input type="checkbox"/> no
National Register Status <input type="checkbox"/> listed <input type="checkbox"/> in listed district Name: <input type="checkbox"/> pending listing <input type="checkbox"/> eligible (individually) <input type="checkbox"/> eligible (district) <input type="checkbox"/> not eligible <input type="checkbox"/> not determined	Other:	



**ARCHITECTURAL/HISTORIC INVENTORY FORM**

---

SLC-AS-045-1033

Page 2

**ADDITIONAL INFORMATION:**

21. (cont.) History and significance. Expand box as necessary, or add continuation pages.

22. (cont.) Sources of information. Expand box as necessary, or add continuation pages.

40. (cont.) Description of environment and outbuildings. Expand box as necessary, or add continuation pages.

41. (cont.) Further description of important architectural features. Expand box as necessary, or add continuation pages.

A large gabled dormer with a pair of windows dominates the roofline. Otherwise, the form appears intact. Two windows flank a center door and a gabled porch rests on wrought iron supports.



MISSOURI DEPARTMENT OF NATURAL RESOURCES  
STATE HISTORIC PRESERVATION OFFICE, P.O. Box 176, Jefferson City, MO 6510

**ARCHITECTURAL/HISTORIC INVENTORY FORM**

1. Survey No. SLC-AS-045-1034		2. Survey Name: Carondelet	
3. County:		4. Address (Street No.) 7119	Street (name) Vermont Avenue
5. City: St. Louis City	Vicinity: <input type="checkbox"/>	6. UTM:	
8. Historic name (if known):		9. Present/other name (if known):	
10. Ownership: <input type="checkbox"/> Private <input type="checkbox"/> Public		11a. Historic use (if known): single dwelling	11b. Current use: single dwelling

**HISTORICAL INFORMATION**

12. Construction date: 1909	15. Architect:	18. Previously surveyed? <input type="checkbox"/> Cite survey name in box 22 cont. (page 3)
13. Significant date/period:	16. Builder/contractor: Botts, W.P.	19. On National Register? <input type="checkbox"/> indiv. <input type="checkbox"/> district Cite nomination name in box 22 cont. (page 3)
14. Area(s) of significance:	17. Original or significant owner: Botts, W.P.	20. National Register eligible? <input type="checkbox"/> individually eligible <input type="checkbox"/> district potential C <input type="checkbox"/> NC <input type="checkbox"/> <input type="checkbox"/> not eligible <input type="checkbox"/> not determined
21. History and significance on continuation page. <input type="checkbox"/>		22. Sources of information on continuation page. <input type="checkbox"/>

**ARCHITECTURAL INFORMATION**

23. Category of property: <input type="checkbox"/> building(s) <input type="checkbox"/> site <input type="checkbox"/> structure <input type="checkbox"/> object	30. Roof material: unknown	37. Windows: <input type="checkbox"/> historic <input type="checkbox"/> replacement Pane arrangement:
24. Vernacular or property type:	31. Chimney placement:	38. Acreage (rural): Visible from public road? <input type="checkbox"/>
25. Architectural Style: Shaped Parapet	32. Structural system:	39. Changes (describe in box 28 cont.): <input type="checkbox"/> Addition(s) Date(s): <input type="checkbox"/> Altered Date(s): <input type="checkbox"/> Moved Date(s): <input type="checkbox"/> Other Date(s):
26. Plan shape:	33. Ext. wall cladding: red brick	Endangered by:
27. Number of stories: 1	34. Foundation material: stone	40. Number of outbuildings (describe in box 40 cont.):
28. Number of bays (1st floor): 2	35. Basement type:	41. Further description of building features and associated resources on continuation page. <input type="checkbox"/>
29. Roof type: flat	36. Front porch type/placement:	

**OTHER**

42. Current owner/address:	43. Form prepared by (name and org.): Landmarks Association of St. Louis	44. Survey date: 2006
		45. Date of revisions:

**FOR SHPO USE:**

Date entered in inventory:	Level of survey <input type="checkbox"/> reconnaissance <input type="checkbox"/> intensive	Additional research needed? <input type="checkbox"/> yes <input type="checkbox"/> no
National Register Status <input type="checkbox"/> listed <input type="checkbox"/> in listed district Name: <input type="checkbox"/> pending listing <input type="checkbox"/> eligible (individually) <input type="checkbox"/> eligible (district) <input type="checkbox"/> not eligible <input type="checkbox"/> not determined	Other:	



### **ADDITIONAL INFORMATION:**

21. (cont.) History and significance. Expand box as necessary, or add continuation pages.

22. (cont.) Sources of information. Expand box as necessary, or add continuation pages.

40. (cont.) Description of environment and outbuildings. Expand box as necessary, or add continuation pages.

41. (cont.) Further description of important architectural features. Expand box as necessary, or add continuation pages.

A hipped porch is positioned across half the facade. Windows fill the space between the brick piers but this is likely a historic alteration. The main entrance opens into the side of the porch. Terra cotta coping covers the simply shaped parapet.





MISSOURI DEPARTMENT OF NATURAL RESOURCES  
STATE HISTORIC PRESERVATION OFFICE, P.O. Box 176, Jefferson City, MO 6510

**ARCHITECTURAL/HISTORIC INVENTORY FORM**

1. Survey No. SLC-AS-045-1035		2. Survey Name: Carondelet	
3. County:		4. Address (Street No.) 7120	Street (name) Vermont Avenue
5. City: St. Louis City	Vicinity: <input type="checkbox"/>	6. UTM:	
7. Township/Range/Section:		8. Historic name (if known):	
9. Present/other name (if known):		10. Ownership: <input type="checkbox"/> Private <input type="checkbox"/> Public	
11a. Historic use (if known): single dwelling		11b. Current use: single dwelling	

**HISTORICAL INFORMATION**

12. Construction date: 1962	15. Architect:	18. Previously surveyed? <input type="checkbox"/> Cite survey name in box 22 cont. (page 3)
13. Significant date/period:	16. Builder/contractor: Platt Const. Co.	19. On National Register? <input type="checkbox"/> indiv. <input type="checkbox"/> district Cite nomination name in box 22 cont. (page 3)
14. Area(s) of significance:	17. Original or significant owner: Glick Real Estate Co.	20. National Register eligible? <input type="checkbox"/> individually eligible <input type="checkbox"/> district potential C <input type="checkbox"/> NC <input type="checkbox"/> <input type="checkbox"/> not eligible <input type="checkbox"/> not determined
21. History and significance on continuation page. <input type="checkbox"/>		22. Sources of information on continuation page. <input type="checkbox"/>

**ARCHITECTURAL INFORMATION**

23. Category of property: <input type="checkbox"/> building(s) <input type="checkbox"/> site <input type="checkbox"/> structure <input type="checkbox"/> object	30. Roof material: asphalt shingle	37. Windows: <input type="checkbox"/> historic <input type="checkbox"/> replacement Pane arrangement:
24. Vernacular or property type:	31. Chimney placement:	38. Acreage (rural): Visible from public road? <input type="checkbox"/>
25. Architectural Style:	32. Structural system:	39. Changes (describe in box 28 cont.): <input type="checkbox"/> Addition(s) Date(s): <input type="checkbox"/> Altered Date(s): <input type="checkbox"/> Moved Date(s): <input type="checkbox"/> Other Date(s):
26. Plan shape:	33. Ext. wall cladding: brick veneer	Endangered by:
27. Number of stories: 1	34. Foundation material: concrete	40. Number of outbuildings (describe in box 40 cont.):
28. Number of bays (1st floor): 2	35. Basement type:	41. Further description of building features and associated resources on continuation page. <input type="checkbox"/>
29. Roof type: hip	36. Front porch type/placement:	

**OTHER**

42. Current owner/address:	43. Form prepared by (name and org.): Landmarks Association of St. Louis	44. Survey date: 2006
		45. Date of revisions:

**FOR SHPO USE:**

Date entered in inventory:	Level of survey <input checked="" type="checkbox"/> reconnaissance <input type="checkbox"/> intensive	Additional research needed? <input type="checkbox"/> yes <input type="checkbox"/> no
National Register Status <input type="checkbox"/> listed <input type="checkbox"/> in listed district Name: <input type="checkbox"/> pending listing <input type="checkbox"/> eligible (individually) <input type="checkbox"/> eligible (district) <input type="checkbox"/> not eligible <input type="checkbox"/> not determined	Other:	



**ADDITIONAL INFORMATION:**

- 21. (cont.) History and significance. Expand box as necessary, or add continuation pages.
- 22. (cont.) Sources of information. Expand box as necessary, or add continuation pages.
- 40. (cont.) Description of environment and outbuildings. Expand box as necessary, or add continuation pages.
- 41. (cont.) Further description of important architectural features. Expand box as necessary, or add continuation pages.

The shallow full-length porch appears recent.



MISSOURI DEPARTMENT OF NATURAL RESOURCES  
STATE HISTORIC PRESERVATION OFFICE, P.O. Box 176, Jefferson City, MO 6510

**ARCHITECTURAL/HISTORIC INVENTORY FORM**

1. Survey No. SLC-AS-045-1036		2. Survey Name: Carondelet	
3. County:		4. Address (Street No.) 7121	Street (name) Vermont Avenue
5. City: St. Louis City	Vicinity: <input type="checkbox"/>	6. UTM:	
8. Historic name (if known):		7. Township/Range/Section:	
9. Present/other name (if known):			
10. Ownership: <input type="checkbox"/> Private <input type="checkbox"/> Public		11a. Historic use (if known): single dwelling	11b. Current use: single dwelling

**HISTORICAL INFORMATION**

12. Construction date: 1909	15. Architect:	18. Previously surveyed? <input type="checkbox"/> Cite survey name in box 22 cont. (page 3)
13. Significant date/period:	16. Builder/contractor: Botts, W.P.	19. On National Register? <input type="checkbox"/> indiv. <input type="checkbox"/> district Cite nomination name in box 22 cont. (page 3)
14. Area(s) of significance:	17. Original or significant owner: Botts, W.P.	20. National Register eligible? <input type="checkbox"/> individually eligible <input type="checkbox"/> district potential C <input type="checkbox"/> NC <input type="checkbox"/> <input type="checkbox"/> not eligible <input type="checkbox"/> not determined
21. History and significance on continuation page. <input type="checkbox"/>		22. Sources of information on continuation page. <input type="checkbox"/>

**ARCHITECTURAL INFORMATION**

23. Category of property: <input type="checkbox"/> building(s) <input type="checkbox"/> site <input type="checkbox"/> structure <input type="checkbox"/> object	30. Roof material: unknown	37. Windows: <input type="checkbox"/> historic <input type="checkbox"/> replacement Pane arrangement:
24. Vernacular or property type:	31. Chimney placement:	38. Acreage (rural): Visible from public road? <input type="checkbox"/>
25. Architectural Style: Shaped Parapet	32. Structural system:	39. Changes (describe in box 28 cont.): <input type="checkbox"/> Addition(s) Date(s): <input type="checkbox"/> Altered Date(s): <input type="checkbox"/> Moved Date(s): <input type="checkbox"/> Other Date(s):
26. Plan shape:	33. Ext. wall cladding: red brick	Endangered by:
27. Number of stories: 1	34. Foundation material: stone	
28. Number of bays (1st floor): 2	35. Basement type:	40. Number of outbuildings (describe in box 40 cont.):
29. Roof type: flat	36. Front porch type/placement:	41. Further description of building features and associated resources on continuation page. <input type="checkbox"/>

**OTHER**

42. Current owner/address:	43. Form prepared by (name and org.): Landmarks Association of St. Louis	44. Survey date: 2006
		45. Date of revisions:

**FOR SHPO USE:**

Date entered in inventory:	Level of survey <input type="checkbox"/> reconnaissance <input type="checkbox"/> intensive	Additional research needed? <input type="checkbox"/> yes <input type="checkbox"/> no
National Register Status <input type="checkbox"/> listed <input type="checkbox"/> in listed district Name: <input type="checkbox"/> pending listing <input type="checkbox"/> eligible (individually) <input type="checkbox"/> eligible (district) <input type="checkbox"/> not eligible <input type="checkbox"/> not determined	Other:	



**ADDITIONAL INFORMATION:**

21. (cont.) History and significance. Expand box as necessary, or add continuation pages.

22. (cont.) Sources of information. Expand box as necessary, or add continuation pages.

40. (cont.) Description of environment and outbuildings. Expand box as necessary, or add continuation pages.

41. (cont.) Further description of important architectural features. Expand box as necessary, or add continuation pages.

Brick dentils decorate this house's simply shaped parapet. A wood cornice with brackets and dentils is situated at the base of the parapet. A hipped porch roof on wrought iron supports stands in front of the entrance.



**ARCHITECTURAL/HISTORIC INVENTORY FORM**

1. Survey No. SLC-AS-045-1037		2. Survey Name: Carondelet	
3. County:		4. Address (Street No.) 7123	Street (name) Vermont Avenue
5. City: St. Louis City	Vicinity: <input type="checkbox"/>	6. UTM:	
8. Historic name (if known):		7. Township/Range/Section:	
9. Present/other name (if known):			
10. Ownership: <input type="checkbox"/> Private <input type="checkbox"/> Public		11a. Historic use (if known): single dwelling	11b. Current use: single dwelling

**HISTORICAL INFORMATION**

12. Construction date: 1909	15. Architect:	18. Previously surveyed? <input type="checkbox"/> Cite survey name in box 22 cont. (page 3)
13. Significant date/period:	16. Builder/contractor: Botts, W.P.	19. On National Register? <input type="checkbox"/> indiv. <input type="checkbox"/> district Cite nomination name in box 22 cont. (page 3)
14. Area(s) of significance:	17. Original or significant owner: Botts, W.P.	20. National Register eligible? <input type="checkbox"/> individually eligible <input type="checkbox"/> district potential C <input type="checkbox"/> NC <input type="checkbox"/> <input type="checkbox"/> not eligible <input type="checkbox"/> not determined
21. History and significance on continuation page. <input type="checkbox"/>		22. Sources of information on continuation page. <input type="checkbox"/>

**ARCHITECTURAL INFORMATION**

23. Category of property: <input type="checkbox"/> building(s) <input type="checkbox"/> site <input type="checkbox"/> structure <input type="checkbox"/> object	30. Roof material: unknown	37. Windows: <input type="checkbox"/> historic <input type="checkbox"/> replacement Pane arrangement:
24. Vernacular or property type:	31. Chimney placement:	38. Acreage (rural): Visible from public road? <input type="checkbox"/>
25. Architectural Style: Shaped Parapet	32. Structural system:	39. Changes (describe in box 28 cont.): <input type="checkbox"/> Addition(s) Date(s): <input type="checkbox"/> Altered Date(s): <input type="checkbox"/> Moved Date(s): <input type="checkbox"/> Other Date(s):
26. Plan shape:	33. Ext. wall cladding: red brick	Endangered by:
27. Number of stories: 1	34. Foundation material: stone	40. Number of outbuildings (describe in box 40 cont.):
28. Number of bays (1st floor): 1	35. Basement type:	41. Further description of building features and associated resources on continuation page. <input type="checkbox"/>
29. Roof type: flat	36. Front porch type/placement:	

**OTHER**

42. Current owner/address:	43. Form prepared by (name and org.): Landmarks Association of St. Louis	44. Survey date: 2006
		45. Date of revisions:

**FOR SHPO USE:**

Date entered in inventory:	Level of survey <input type="checkbox"/> reconnaissance <input type="checkbox"/> intensive	Additional research needed? <input type="checkbox"/> yes <input type="checkbox"/> no
National Register Status <input type="checkbox"/> listed <input type="checkbox"/> in listed district Name: <input type="checkbox"/> pending listing <input type="checkbox"/> eligible (individually) <input type="checkbox"/> eligible (district) <input type="checkbox"/> not eligible <input type="checkbox"/> not determined	Other:	



**ARCHITECTURAL/HISTORIC INVENTORY FORM**

---

SLC-AS-045-1037

Page 2

**ADDITIONAL INFORMATION:**

21. (cont.) History and significance. Expand box as necessary, or add continuation pages.

22. (cont.) Sources of information. Expand box as necessary, or add continuation pages.

40. (cont.) Description of environment and outbuildings. Expand box as necessary, or add continuation pages.

41. (cont.) Further description of important architectural features. Expand box as necessary, or add continuation pages.

A brick pediment marks the center of the dentilled parapet. A smooth stone stringcourse extends across the facade at the base of the parapet. A metal awning hangs over the entrance bay.



MISSOURI DEPARTMENT OF NATURAL RESOURCES  
STATE HISTORIC PRESERVATION OFFICE, P.O. Box 176, Jefferson City, MO 6510

**ARCHITECTURAL/HISTORIC INVENTORY FORM**

1. Survey No. SLC-AS-045-1038		2. Survey Name: Carondelet	
3. County:		4. Address (Street No.) 7124-26	Street (name) Vermont Avenue
5. City: St. Louis City	Vicinity: <input type="checkbox"/>	6. UTM:	
8. Historic name (if known):		9. Present/other name (if known):	
10. Ownership: <input type="checkbox"/> Private <input type="checkbox"/> Public		11a. Historic use (if known): multiple dwelling	11b. Current use: multiple dwelling

**HISTORICAL INFORMATION**

12. Construction date: 1895	15. Architect:	18. Previously surveyed? <input type="checkbox"/> Cite survey name in box 22 cont. (page 3)
13. Significant date/period:	16. Builder/contractor:	19. On National Register? <input type="checkbox"/> indiv. <input type="checkbox"/> district Cite nomination name in box 22 cont. (page 3)
14. Area(s) of significance:	17. Original or significant owner: Bischoff, F.	20. National Register eligible? <input type="checkbox"/> individually eligible <input type="checkbox"/> district potential C <input type="checkbox"/> NC <input type="checkbox"/> <input type="checkbox"/> not eligible <input type="checkbox"/> not determined
21. History and significance on continuation page. <input type="checkbox"/>		22. Sources of information on continuation page. <input type="checkbox"/>

**ARCHITECTURAL INFORMATION**

23. Category of property: <input type="checkbox"/> building(s) <input type="checkbox"/> site <input type="checkbox"/> structure <input type="checkbox"/> object	30. Roof material: unknown	37. Windows: <input type="checkbox"/> historic <input type="checkbox"/> replacement Pane arrangement:
24. Vernacular or property type:	31. Chimney placement:	38. Acreage (rural): Visible from public road? <input type="checkbox"/>
25. Architectural Style: Flat Roof	32. Structural system:	39. Changes (describe in box 28 cont.): <input type="checkbox"/> Addition(s) Date(s): <input type="checkbox"/> Altered Date(s): <input type="checkbox"/> Moved Date(s): <input type="checkbox"/> Other Date(s):
26. Plan shape:	33. Ext. wall cladding: red brick	Endangered by:
27. Number of stories: 1	34. Foundation material: stone	40. Number of outbuildings (describe in box 40 cont.):
28. Number of bays (1st floor): 4	35. Basement type:	41. Further description of building features and associated resources on continuation page. <input type="checkbox"/>
29. Roof type: flat	36. Front porch type/placement:	

**OTHER**

42. Current owner/address:	43. Form prepared by (name and org.): Landmarks Association of St. Louis	44. Survey date: 2006
		45. Date of revisions:

**FOR SHPO USE:**

Date entered in inventory:	Level of survey <input type="checkbox"/> reconnaissance <input type="checkbox"/> intensive	Additional research needed? <input type="checkbox"/> yes <input type="checkbox"/> no
National Register Status <input type="checkbox"/> listed <input type="checkbox"/> in listed district Name: <input type="checkbox"/> pending listing <input type="checkbox"/> eligible (individually) <input type="checkbox"/> eligible (district) <input type="checkbox"/> not eligible <input type="checkbox"/> not determined	Other:	



**ADDITIONAL INFORMATION:**

21. (cont.) History and significance. Expand box as necessary, or add continuation pages.

22. (cont.) Sources of information. Expand box as necessary, or add continuation pages.

40. (cont.) Description of environment and outbuildings. Expand box as necessary, or add continuation pages.

41. (cont.) Further description of important architectural features. Expand box as necessary, or add continuation pages.

Four bays of segmental arched windows comprise the facade. Each of the two units is accessed through a door on the side. A corbelled brick cornice extends across the facade and a small brick projection marks the center of the parapet.





MISSOURI DEPARTMENT OF NATURAL RESOURCES  
STATE HISTORIC PRESERVATION OFFICE, P.O. Box 176, Jefferson City, MO 6510

**ARCHITECTURAL/HISTORIC INVENTORY FORM**

1. Survey No. SLC-AS-045-1039		2. Survey Name: Carondelet	
3. County:		4. Address (Street No.) 7125	Street (name) Vermont Avenue
5. City: St. Louis City	Vicinity: <input type="checkbox"/>	6. UTM:	
8. Historic name (if known):		9. Present/other name (if known):	
10. Ownership: <input type="checkbox"/> Private <input type="checkbox"/> Public		11a. Historic use (if known): single dwelling	11b. Current use: single dwelling

**HISTORICAL INFORMATION**

12. Construction date: ca. 1880	15. Architect:	18. Previously surveyed? <input type="checkbox"/> Cite survey name in box 22 cont. (page 3)
13. Significant date/period:	16. Builder/contractor:	19. On National Register? <input type="checkbox"/> indiv. <input type="checkbox"/> district Cite nomination name in box 22 cont. (page 3)
14. Area(s) of significance:	17. Original or significant owner:	20. National Register eligible? <input type="checkbox"/> individually eligible <input type="checkbox"/> district potential C <input type="checkbox"/> NC <input type="checkbox"/> <input type="checkbox"/> not eligible <input type="checkbox"/> not determined
21. History and significance on continuation page. <input type="checkbox"/>		22. Sources of information on continuation page. <input type="checkbox"/>

**ARCHITECTURAL INFORMATION**

23. Category of property: <input type="checkbox"/> building(s) <input type="checkbox"/> site <input type="checkbox"/> structure <input type="checkbox"/> object	30. Roof material: asphalt shingle	37. Windows: <input type="checkbox"/> historic <input type="checkbox"/> replacement Pane arrangement:
24. Vernacular or property type:	31. Chimney placement:	38. Acreage (rural): Visible from public road? <input type="checkbox"/>
25. Architectural Style: Vernacular Classical	32. Structural system:	39. Changes (describe in box 28 cont.): <input type="checkbox"/> Addition(s) Date(s): <input type="checkbox"/> Altered Date(s): <input type="checkbox"/> Moved Date(s): <input type="checkbox"/> Other Date(s):
26. Plan shape:	33. Ext. wall cladding: frame (with siding)	Endangered by:
27. Number of stories: 1	34. Foundation material: concrete (or concrete covered)	40. Number of outbuildings (describe in box 40 cont.):
28. Number of bays (1st floor): 3	35. Basement type:	41. Further description of building features and associated resources on continuation page. <input type="checkbox"/>
29. Roof type: front gable	36. Front porch type/placement:	

**OTHER**

42. Current owner/address:	43. Form prepared by (name and org.): Landmarks Association of St. Louis	44. Survey date: 2006
		45. Date of revisions:

**FOR SHPO USE:**

Date entered in inventory:	Level of survey <input type="checkbox"/> reconnaissance <input type="checkbox"/> intensive	Additional research needed? <input type="checkbox"/> yes <input type="checkbox"/> no
National Register Status <input type="checkbox"/> listed <input type="checkbox"/> in listed district Name: <input type="checkbox"/> pending listing <input type="checkbox"/> eligible (individually) <input type="checkbox"/> eligible (district) <input type="checkbox"/> not eligible <input type="checkbox"/> not determined	Other:	



**ARCHITECTURAL/HISTORIC INVENTORY FORM**

SLC-AS-045-1039

Page 2

**ADDITIONAL INFORMATION:**

21. (cont.) History and significance. Expand box as necessary, or add continuation pages.

22. (cont.) Sources of information. Expand box as necessary, or add continuation pages.

40. (cont.) Description of environment and outbuildings. Expand box as necessary, or add continuation pages.

41. (cont.) Further description of important architectural features. Expand box as necessary, or add continuation pages.

This simple house has a full-length hip roof porch. The center entrance is flanked by single windows. Siding covers the walls and the base of the porch.



MISSOURI DEPARTMENT OF NATURAL RESOURCES  
STATE HISTORIC PRESERVATION OFFICE, P.O. Box 176, Jefferson City, MO 6510

**ARCHITECTURAL/HISTORIC INVENTORY FORM**

1. Survey No. SLC-AS-045-1040		2. Survey Name: Carondelet	
3. County:		4. Address (Street No.) 7127	Street (name) Vermont Avenue
5. City: St. Louis City	Vicinity: <input type="checkbox"/>	6. UTM:	
8. Historic name (if known):		9. Present/other name (if known):	
10. Ownership: <input type="checkbox"/> Private <input type="checkbox"/> Public		11a. Historic use (if known): single dwelling	11b. Current use: single dwelling

**HISTORICAL INFORMATION**

12. Construction date: 1959	15. Architect:	18. Previously surveyed? <input type="checkbox"/> Cite survey name in box 22 cont. (page 3)
13. Significant date/period:	16. Builder/contractor: Hampshire Bldg. Co.	19. On National Register? <input type="checkbox"/> indiv. <input type="checkbox"/> district Cite nomination name in box 22 cont. (page 3)
14. Area(s) of significance:	17. Original or significant owner: Klein, Marie & Henry	20. National Register eligible? <input type="checkbox"/> individually eligible <input type="checkbox"/> district potential C <input type="checkbox"/> NC <input type="checkbox"/> <input type="checkbox"/> not eligible <input type="checkbox"/> not determined
21. History and significance on continuation page. <input type="checkbox"/>		22. Sources of information on continuation page. <input type="checkbox"/>

**ARCHITECTURAL INFORMATION**

23. Category of property: <input type="checkbox"/> building(s) <input type="checkbox"/> site <input type="checkbox"/> structure <input type="checkbox"/> object	30. Roof material: asphalt shingle	37. Windows: <input type="checkbox"/> historic <input type="checkbox"/> replacement Pane arrangement:
24. Vernacular or property type:	31. Chimney placement:	38. Acreage (rural): Visible from public road? <input type="checkbox"/>
25. Architectural Style:	32. Structural system:	39. Changes (describe in box 28 cont.): <input type="checkbox"/> Addition(s) Date(s): <input type="checkbox"/> Altered Date(s): <input type="checkbox"/> Moved Date(s): <input type="checkbox"/> Other Date(s):
26. Plan shape:	33. Ext. wall cladding: brick veneer	Endangered by:
27. Number of stories: 1	34. Foundation material: concrete	40. Number of outbuildings (describe in box 40 cont.):
28. Number of bays (1st floor): 2	35. Basement type:	41. Further description of building features and associated resources on continuation page. <input type="checkbox"/>
29. Roof type: front gable	36. Front porch type/placement:	

**OTHER**

42. Current owner/address:	43. Form prepared by (name and org.): Landmarks Association of St. Louis	44. Survey date: 2006
		45. Date of revisions:

**FOR SHPO USE:**

Date entered in inventory:	Level of survey <input checked="" type="checkbox"/> reconnaissance <input type="checkbox"/> intensive	Additional research needed? <input type="checkbox"/> yes <input type="checkbox"/> no
National Register Status <input type="checkbox"/> listed <input type="checkbox"/> in listed district Name: <input type="checkbox"/> pending listing <input type="checkbox"/> eligible (individually) <input type="checkbox"/> eligible (district) <input type="checkbox"/> not eligible <input type="checkbox"/> not determined	Other:	



**ADDITIONAL INFORMATION:**

- 21. (cont.) History and significance. Expand box as necessary, or add continuation pages.
- 22. (cont.) Sources of information. Expand box as necessary, or add continuation pages.
- 40. (cont.) Description of environment and outbuildings. Expand box as necessary, or add continuation pages.
- 41. (cont.) Further description of important architectural features. Expand box as necessary, or add continuation pages.

low pitched gable roof and picture window; contrasting colored brick on lower half of wall and surrounding door.



MISSOURI DEPARTMENT OF NATURAL RESOURCES  
STATE HISTORIC PRESERVATION OFFICE, P.O. Box 176, Jefferson City, MO 6510

**ARCHITECTURAL/HISTORIC INVENTORY FORM**

1. Survey No. SLC-AS-045-1041		2. Survey Name: Carondelet	
3. County:		4. Address (Street No.) 7128	Street (name) Vermont Avenue
5. City: St. Louis City	Vicinity: <input type="checkbox"/>	6. UTM:	
8. Historic name (if known):		9. Present/other name (if known):	
10. Ownership: <input type="checkbox"/> Private <input type="checkbox"/> Public		11a. Historic use (if known): single dwelling	11b. Current use: single dwelling

**HISTORICAL INFORMATION**

12. Construction date: ca. 1880	15. Architect:	18. Previously surveyed? <input type="checkbox"/> Cite survey name in box 22 cont. (page 3)
13. Significant date/period:	16. Builder/contractor:	19. On National Register? <input type="checkbox"/> indiv. <input type="checkbox"/> district Cite nomination name in box 22 cont. (page 3)
14. Area(s) of significance:	17. Original or significant owner:	20. National Register eligible? <input type="checkbox"/> individually eligible <input type="checkbox"/> district potential C <input type="checkbox"/> NC <input type="checkbox"/> <input type="checkbox"/> not eligible <input type="checkbox"/> not determined
21. History and significance on continuation page. <input type="checkbox"/>		22. Sources of information on continuation page. <input type="checkbox"/>

**ARCHITECTURAL INFORMATION**

23. Category of property: <input type="checkbox"/> building(s) <input type="checkbox"/> site <input type="checkbox"/> structure <input type="checkbox"/> object	30. Roof material: asphalt shingle	37. Windows: <input type="checkbox"/> historic <input type="checkbox"/> replacement Pane arrangement:
24. Vernacular or property type:	31. Chimney placement:	38. Acreage (rural): Visible from public road? <input type="checkbox"/>
25. Architectural Style: Vernacular Classical	32. Structural system:	39. Changes (describe in box 28 cont.): <input type="checkbox"/> Addition(s) Date(s): <input type="checkbox"/> Altered Date(s): <input type="checkbox"/> Moved Date(s): <input type="checkbox"/> Other Date(s):
26. Plan shape:	33. Ext. wall cladding: brick (painted)	Endangered by:
27. Number of stories: 2	34. Foundation material: stone	40. Number of outbuildings (describe in box 40 cont.):
28. Number of bays (1st floor): 2	35. Basement type:	41. Further description of building features and associated resources on continuation page. <input type="checkbox"/>
29. Roof type: side gable	36. Front porch type/placement:	

**OTHER**

42. Current owner/address:	43. Form prepared by (name and org.): Landmarks Association of St. Louis	44. Survey date: 2006
		45. Date of revisions:

**FOR SHPO USE:**

Date entered in inventory:	Level of survey <input checked="" type="checkbox"/> reconnaissance <input type="checkbox"/> intensive	Additional research needed? <input type="checkbox"/> yes <input type="checkbox"/> no
National Register Status <input type="checkbox"/> listed <input type="checkbox"/> in listed district Name: <input type="checkbox"/> pending listing <input type="checkbox"/> eligible (individually) <input type="checkbox"/> eligible (district) <input type="checkbox"/> not eligible <input type="checkbox"/> not determined	Other:	



**ADDITIONAL INFORMATION:**

- 21. (cont.) History and significance. Expand box as necessary, or add continuation pages.
- 22. (cont.) Sources of information. Expand box as necessary, or add continuation pages.
- 40. (cont.) Description of environment and outbuildings. Expand box as necessary, or add continuation pages.
- 41. (cont.) Further description of important architectural features. Expand box as necessary, or add continuation pages.

This house has two bays on both levels, each with a stone sill.



MISSOURI DEPARTMENT OF NATURAL RESOURCES  
STATE HISTORIC PRESERVATION OFFICE, P.O. Box 176, Jefferson City, MO 6510

**ARCHITECTURAL/HISTORIC INVENTORY FORM**

1. Survey No. SLC-AS-045-1042		2. Survey Name: Carondelet	
3. County:		4. Address (Street No.) 7131	Street (name) Vermont Avenue
5. City: St. Louis City	Vicinity: <input type="checkbox"/>	6. UTM:	
8. Historic name (if known):		9. Present/other name (if known):	
10. Ownership: <input type="checkbox"/> Private <input type="checkbox"/> Public		11a. Historic use (if known): single dwelling	11b. Current use: single dwelling

**HISTORICAL INFORMATION**

12. Construction date: 1925	15. Architect:	18. Previously surveyed? <input type="checkbox"/> Cite survey name in box 22 cont. (page 3)
13. Significant date/period:	16. Builder/contractor: Hartman, J.	19. On National Register? <input type="checkbox"/> indiv. <input type="checkbox"/> district Cite nomination name in box 22 cont. (page 3)
14. Area(s) of significance:	17. Original or significant owner: Schnellman, Louis	20. National Register eligible? <input type="checkbox"/> individually eligible <input type="checkbox"/> district potential C <input type="checkbox"/> NC <input type="checkbox"/> <input type="checkbox"/> not eligible <input type="checkbox"/> not determined
21. History and significance on continuation page. <input type="checkbox"/>		22. Sources of information on continuation page. <input type="checkbox"/>

**ARCHITECTURAL INFORMATION**

23. Category of property: <input type="checkbox"/> building(s) <input type="checkbox"/> site <input type="checkbox"/> structure <input type="checkbox"/> object	30. Roof material: asphalt shingle	37. Windows: <input type="checkbox"/> historic <input type="checkbox"/> replacement Pane arrangement:
24. Vernacular or property type:	31. Chimney placement:	38. Acreage (rural): Visible from public road? <input type="checkbox"/>
25. Architectural Style: Bungalow	32. Structural system:	39. Changes (describe in box 28 cont.): <input type="checkbox"/> Addition(s) Date(s): <input type="checkbox"/> Altered Date(s): <input type="checkbox"/> Moved Date(s): <input type="checkbox"/> Other Date(s):
26. Plan shape:	33. Ext. wall cladding: red brick	Endangered by:
27. Number of stories: 1 1/2	34. Foundation material: stone	40. Number of outbuildings (describe in box 40 cont.):
28. Number of bays (1st floor): 4	35. Basement type:	41. Further description of building features and associated resources on continuation page. <input type="checkbox"/>
29. Roof type: side gable	36. Front porch type/placement:	

**OTHER**

42. Current owner/address:	43. Form prepared by (name and org.): Landmarks Association of St. Louis	44. Survey date: 2006
		45. Date of revisions:

**FOR SHPO USE:**

Date entered in inventory:	Level of survey <input type="checkbox"/> reconnaissance <input type="checkbox"/> intensive	Additional research needed? <input type="checkbox"/> yes <input type="checkbox"/> no
National Register Status <input type="checkbox"/> listed <input type="checkbox"/> in listed district Name: <input type="checkbox"/> pending listing <input type="checkbox"/> eligible (individually) <input type="checkbox"/> eligible (district) <input type="checkbox"/> not eligible <input type="checkbox"/> not determined	Other:	



**ARCHITECTURAL/HISTORIC INVENTORY FORM**

---

SLC-AS-045-1042

Page 2

**ADDITIONAL INFORMATION:**

21. (cont.) History and significance. Expand box as necessary, or add continuation pages.

22. (cont.) Sources of information. Expand box as necessary, or add continuation pages.

40. (cont.) Description of environment and outbuildings. Expand box as necessary, or add continuation pages.

41. (cont.) Further description of important architectural features. Expand box as necessary, or add continuation pages.

A shed roof porch extends the full length of the facade and rests on brick pier supports. A large shed dormer is located in the center of the roof. The off-center door is flanked by two windows on one side and one on the other. The side bays are segmental arched.





MISSOURI DEPARTMENT OF NATURAL RESOURCES  
STATE HISTORIC PRESERVATION OFFICE, P.O. Box 176, Jefferson City, MO 6510

**ARCHITECTURAL/HISTORIC INVENTORY FORM**

1. Survey No. SLC-AS-045-1043		2. Survey Name: Carondelet	
3. County:		4. Address (Street No.) 7132	Street (name) Vermont Avenue
5. City: St. Louis City	Vicinity: <input type="checkbox"/>	6. UTM:	
8. Historic name (if known):		9. Present/other name (if known):	
10. Ownership: <input type="checkbox"/> Private <input type="checkbox"/> Public		11a. Historic use (if known): single dwelling	11b. Current use: single dwelling

**HISTORICAL INFORMATION**

12. Construction date: 1957	15. Architect:	18. Previously surveyed? <input type="checkbox"/> Cite survey name in box 22 cont. (page 3)
13. Significant date/period:	16. Builder/contractor: Richardson, Fred	19. On National Register? <input type="checkbox"/> indiv. <input type="checkbox"/> district Cite nomination name in box 22 cont. (page 3)
14. Area(s) of significance:	17. Original or significant owner: Richardson, Fred	20. National Register eligible? <input type="checkbox"/> individually eligible <input type="checkbox"/> district potential C <input type="checkbox"/> NC <input type="checkbox"/> <input type="checkbox"/> not eligible <input type="checkbox"/> not determined
21. History and significance on continuation page. <input type="checkbox"/>		22. Sources of information on continuation page. <input type="checkbox"/>

**ARCHITECTURAL INFORMATION**

23. Category of property: <input type="checkbox"/> building(s) <input type="checkbox"/> site <input type="checkbox"/> structure <input type="checkbox"/> object	30. Roof material: asphalt shingle	37. Windows: <input type="checkbox"/> historic <input type="checkbox"/> replacement Pane arrangement:
24. Vernacular or property type:	31. Chimney placement:	38. Acreage (rural): Visible from public road? <input type="checkbox"/>
25. Architectural Style:	32. Structural system:	39. Changes (describe in box 28 cont.): <input type="checkbox"/> Addition(s) Date(s): <input type="checkbox"/> Altered Date(s): <input type="checkbox"/> Moved Date(s): <input type="checkbox"/> Other Date(s):
26. Plan shape:	33. Ext. wall cladding: brick	Endangered by:
27. Number of stories: 1	34. Foundation material: concrete	40. Number of outbuildings (describe in box 40 cont.):
28. Number of bays (1st floor): 2	35. Basement type:	41. Further description of building features and associated resources on continuation page. <input type="checkbox"/>
29. Roof type: front gable	36. Front porch type/placement:	

**OTHER**

42. Current owner/address:	43. Form prepared by (name and org.): Landmarks Association of St. Louis	44. Survey date: 2006
		45. Date of revisions:

**FOR SHPO USE:**

Date entered in inventory:	Level of survey <input type="checkbox"/> reconnaissance <input type="checkbox"/> intensive	Additional research needed? <input type="checkbox"/> yes <input type="checkbox"/> no
National Register Status <input type="checkbox"/> listed <input type="checkbox"/> in listed district Name: <input type="checkbox"/> pending listing <input type="checkbox"/> eligible (individually) <input type="checkbox"/> eligible (district) <input type="checkbox"/> not eligible <input type="checkbox"/> not determined	Other:	



**ADDITIONAL INFORMATION:**

- 21. (cont.) History and significance. Expand box as necessary, or add continuation pages.
- 22. (cont.) Sources of information. Expand box as necessary, or add continuation pages.
- 40. (cont.) Description of environment and outbuildings. Expand box as necessary, or add continuation pages.
- 41. (cont.) Further description of important architectural features. Expand box as necessary, or add continuation pages.

A large window and a door comprise the two-bay facade. The door has an overhang that rests on wrought iron supports.



MISSOURI DEPARTMENT OF NATURAL RESOURCES  
STATE HISTORIC PRESERVATION OFFICE, P.O. Box 176, Jefferson City, MO 6510

**ARCHITECTURAL/HISTORIC INVENTORY FORM**

1. Survey No. SLC-AS-045-1044		2. Survey Name: Carondelet	
3. County:		4. Address (Street No.) 7135	Street (name) Vermont Avenue
5. City: St. Louis City	Vicinity: <input type="checkbox"/>	6. UTM:	
8. Historic name (if known):		9. Present/other name (if known):	
10. Ownership: <input type="checkbox"/> Private <input type="checkbox"/> Public		11a. Historic use (if known): single dwelling	11b. Current use: single dwelling

**HISTORICAL INFORMATION**

12. Construction date: ca. 1890	15. Architect:	18. Previously surveyed? <input type="checkbox"/> Cite survey name in box 22 cont. (page 3)
13. Significant date/period:	16. Builder/contractor:	19. On National Register? <input type="checkbox"/> indiv. <input type="checkbox"/> district Cite nomination name in box 22 cont. (page 3)
14. Area(s) of significance:	17. Original or significant owner:	20. National Register eligible? <input type="checkbox"/> individually eligible <input type="checkbox"/> district potential C <input type="checkbox"/> NC <input type="checkbox"/> <input type="checkbox"/> not eligible <input type="checkbox"/> not determined
21. History and significance on continuation page. <input type="checkbox"/>		22. Sources of information on continuation page. <input type="checkbox"/>

**ARCHITECTURAL INFORMATION**

23. Category of property: <input type="checkbox"/> building(s) <input type="checkbox"/> site <input type="checkbox"/> structure <input type="checkbox"/> object	30. Roof material: asphalt shingle	37. Windows: <input type="checkbox"/> historic <input type="checkbox"/> replacement Pane arrangement:
24. Vernacular or property type:	31. Chimney placement:	38. Acreage (rural): Visible from public road? <input type="checkbox"/>
25. Architectural Style:	32. Structural system:	39. Changes (describe in box 28 cont.): <input type="checkbox"/> Addition(s) Date(s): <input type="checkbox"/> Altered Date(s): <input type="checkbox"/> Moved Date(s): <input type="checkbox"/> Other Date(s):
26. Plan shape:	33. Ext. wall cladding: brick and frame	Endangered by:
27. Number of stories: 1	34. Foundation material: not visible	40. Number of outbuildings (describe in box 40 cont.):
28. Number of bays (1st floor): 3	35. Basement type:	41. Further description of building features and associated resources on continuation page. <input type="checkbox"/>
29. Roof type: gable with half-gable	36. Front porch type/placement:	

**OTHER**

42. Current owner/address:	43. Form prepared by (name and org.): Landmarks Association of St. Louis	44. Survey date: 2006
		45. Date of revisions:

**FOR SHPO USE:**

Date entered in inventory:	Level of survey <input type="checkbox"/> reconnaissance <input type="checkbox"/> intensive	Additional research needed? <input type="checkbox"/> yes <input type="checkbox"/> no
National Register Status <input type="checkbox"/> listed <input type="checkbox"/> in listed district Name: <input type="checkbox"/> pending listing <input type="checkbox"/> eligible (individually) <input type="checkbox"/> eligible (district) <input type="checkbox"/> not eligible <input type="checkbox"/> not determined	Other:	



**ARCHITECTURAL/HISTORIC INVENTORY FORM**

---

SLC-AS-045-1044

Page 2

**ADDITIONAL INFORMATION:**

21. (cont.) History and significance. Expand box as necessary, or add continuation pages.

22. (cont.) Sources of information. Expand box as necessary, or add continuation pages.

40. (cont.) Description of environment and outbuildings. Expand box as necessary, or add continuation pages.

41. (cont.) Further description of important architectural features. Expand box as necessary, or add continuation pages.

The plan is L-shaped with a shed roof porch at the intersection.



MISSOURI DEPARTMENT OF NATURAL RESOURCES  
STATE HISTORIC PRESERVATION OFFICE, P.O. Box 176, Jefferson City, MO 6510

**ARCHITECTURAL/HISTORIC INVENTORY FORM**

1. Survey No. SLC-AS-045-1045		2. Survey Name: Carondelet	
3. County:		4. Address (Street No.) 7136	Street (name) Vermont Avenue
5. City: St. Louis City	Vicinity: <input type="checkbox"/>	6. UTM:	
8. Historic name (if known):		9. Present/other name (if known):	
10. Ownership: <input type="checkbox"/> Private <input type="checkbox"/> Public		11a. Historic use (if known): single dwelling	11b. Current use: single dwelling

**HISTORICAL INFORMATION**

12. Construction date: 1957	15. Architect:	18. Previously surveyed? <input type="checkbox"/> Cite survey name in box 22 cont. (page 3)
13. Significant date/period:	16. Builder/contractor: Richardson, Fred	19. On National Register? <input type="checkbox"/> indiv. <input type="checkbox"/> district Cite nomination name in box 22 cont. (page 3)
14. Area(s) of significance:	17. Original or significant owner: Richardson, Fred	20. National Register eligible? <input type="checkbox"/> individually eligible <input type="checkbox"/> district potential C <input type="checkbox"/> NC <input type="checkbox"/> <input type="checkbox"/> not eligible <input type="checkbox"/> not determined
21. History and significance on continuation page. <input type="checkbox"/>		22. Sources of information on continuation page. <input type="checkbox"/>

**ARCHITECTURAL INFORMATION**

23. Category of property: <input type="checkbox"/> building(s) <input type="checkbox"/> site <input type="checkbox"/> structure <input type="checkbox"/> object	30. Roof material: asphalt shingle	37. Windows: <input type="checkbox"/> historic <input type="checkbox"/> replacement Pane arrangement:
24. Vernacular or property type:	31. Chimney placement:	38. Acreage (rural): Visible from public road? <input type="checkbox"/>
25. Architectural Style:	32. Structural system:	39. Changes (describe in box 28 cont.): <input type="checkbox"/> Addition(s) Date(s): <input type="checkbox"/> Altered Date(s): <input type="checkbox"/> Moved Date(s): <input type="checkbox"/> Other Date(s):
26. Plan shape:	33. Ext. wall cladding: brick	Endangered by:
27. Number of stories: 1	34. Foundation material: concrete	40. Number of outbuildings (describe in box 40 cont.):
28. Number of bays (1st floor): 2	35. Basement type:	41. Further description of building features and associated resources on continuation page. <input type="checkbox"/>
29. Roof type: front gable	36. Front porch type/placement:	

**OTHER**

42. Current owner/address:	43. Form prepared by (name and org.): Landmarks Association of St. Louis	44. Survey date: 2006
		45. Date of revisions:

**FOR SHPO USE:**

Date entered in inventory:	Level of survey <input type="checkbox"/> reconnaissance <input type="checkbox"/> intensive	Additional research needed? <input type="checkbox"/> yes <input type="checkbox"/> no
National Register Status <input type="checkbox"/> listed <input type="checkbox"/> in listed district Name: <input type="checkbox"/> pending listing <input type="checkbox"/> eligible (individually) <input type="checkbox"/> eligible (district) <input type="checkbox"/> not eligible <input type="checkbox"/> not determined	Other:	



**ADDITIONAL INFORMATION:**

- 21. (cont.) History and significance. Expand box as necessary, or add continuation pages.
- 22. (cont.) Sources of information. Expand box as necessary, or add continuation pages.
- 40. (cont.) Description of environment and outbuildings. Expand box as necessary, or add continuation pages.
- 41. (cont.) Further description of important architectural features. Expand box as necessary, or add continuation pages.

The two facade bays are a door and a large window.



MISSOURI DEPARTMENT OF NATURAL RESOURCES  
STATE HISTORIC PRESERVATION OFFICE, P.O. Box 176, Jefferson City, MO 6510

ARCHITECTURAL/HISTORIC INVENTORY FORM

1. Survey No. SLC-AS-045-1046		2. Survey Name: Carondelet	
3. County:		4. Address (Street No.) 7137	Street (name) Vermont Avenue
5. City: St. Louis City	Vicinity: <input type="checkbox"/>	6. UTM:	
8. Historic name (if known):		9. Present/other name (if known):	
10. Ownership: <input type="checkbox"/> Private <input type="checkbox"/> Public		11a. Historic use (if known): multiple dwelling	11b. Current use: multiple dwelling

HISTORICAL INFORMATION

12. Construction date: ca. 1890	15. Architect:	18. Previously surveyed? <input type="checkbox"/> Cite survey name in box 22 cont. (page 3)
13. Significant date/period:	16. Builder/contractor:	19. On National Register? <input type="checkbox"/> indiv. <input type="checkbox"/> district Cite nomination name in box 22 cont. (page 3)
14. Area(s) of significance:	17. Original or significant owner:	20. National Register eligible? <input type="checkbox"/> individually eligible <input type="checkbox"/> district potential C <input type="checkbox"/> NC <input type="checkbox"/> <input type="checkbox"/> not eligible <input type="checkbox"/> not determined
21. History and significance on continuation page. <input type="checkbox"/>		22. Sources of information on continuation page. <input type="checkbox"/>

ARCHITECTURAL INFORMATION

23. Category of property: <input type="checkbox"/> building(s) <input type="checkbox"/> site <input type="checkbox"/> structure <input type="checkbox"/> object	30. Roof material: asphalt shingle	37. Windows: <input type="checkbox"/> historic <input type="checkbox"/> replacement Pane arrangement:
24. Vernacular or property type:	31. Chimney placement:	38. Acreage (rural): Visible from public road? <input type="checkbox"/>
25. Architectural Style: Vernacular Classical	32. Structural system:	39. Changes (describe in box 28 cont.): <input type="checkbox"/> Addition(s) Date(s): <input type="checkbox"/> Altered Date(s): <input type="checkbox"/> Moved Date(s): <input type="checkbox"/> Other Date(s):
26. Plan shape:	33. Ext. wall cladding: frame with siding	Endangered by:
27. Number of stories: 1	34. Foundation material: stone	40. Number of outbuildings (describe in box 40 cont.):
28. Number of bays (1st floor): 2	35. Basement type:	41. Further description of building features and associated resources on continuation page. <input type="checkbox"/>
29. Roof type: front gable	36. Front porch type/placement:	

OTHER

42. Current owner/address:	43. Form prepared by (name and org.): Landmarks Association of St. Louis	44. Survey date: 2006
		45. Date of revisions:

FOR SHPO USE:

Date entered in inventory:	Level of survey <input type="checkbox"/> reconnaissance <input type="checkbox"/> intensive	Additional research needed? <input type="checkbox"/> yes <input type="checkbox"/> no
National Register Status <input type="checkbox"/> listed <input type="checkbox"/> in listed district Name: <input type="checkbox"/> pending listing <input type="checkbox"/> eligible (individually) <input type="checkbox"/> eligible (district) <input type="checkbox"/> not eligible <input type="checkbox"/> not determined	Other:	



**ARCHITECTURAL/HISTORIC INVENTORY FORM**

---

SLC-AS-045-1046

Page 2

**ADDITIONAL INFORMATION:**

21. (cont.) History and significance. Expand box as necessary, or add continuation pages.

22. (cont.) Sources of information. Expand box as necessary, or add continuation pages.

40. (cont.) Description of environment and outbuildings. Expand box as necessary, or add continuation pages.

41. (cont.) Further description of important architectural features. Expand box as necessary, or add continuation pages.

This building is oriented perpendicular to the street. Both bays facing the street are windows - the three doors are on the south side under metal awnings. Vinyl covers the gable end; board and batten siding covers the entrance side. An addition is located on the rear parallel to the street.





MISSOURI DEPARTMENT OF NATURAL RESOURCES  
STATE HISTORIC PRESERVATION OFFICE, P.O. Box 176, Jefferson City, MO 6510

**ARCHITECTURAL/HISTORIC INVENTORY FORM**

1. Survey No. SLC-AS-045-1047		2. Survey Name: Carondelet	
3. County:		4. Address (Street No.) 7140	Street (name) Vermont Avenue
5. City: St. Louis City	Vicinity: <input type="checkbox"/>	6. UTM:	
7. Township/Range/Section:		8. Historic name (if known):	
9. Present/other name (if known):		10. Ownership: <input type="checkbox"/> Private <input type="checkbox"/> Public	
11a. Historic use (if known): single dwelling		11b. Current use: single dwelling	

**HISTORICAL INFORMATION**

12. Construction date: ca. 1880	15. Architect:	18. Previously surveyed? <input type="checkbox"/> Cite survey name in box 22 cont. (page 3)
13. Significant date/period:	16. Builder/contractor:	19. On National Register? <input type="checkbox"/> indiv. <input type="checkbox"/> district Cite nomination name in box 22 cont. (page 3)
14. Area(s) of significance:	17. Original or significant owner:	20. National Register eligible? <input type="checkbox"/> individually eligible <input type="checkbox"/> district potential C <input type="checkbox"/> NC <input type="checkbox"/> <input type="checkbox"/> not eligible <input type="checkbox"/> not determined
21. History and significance on continuation page. <input type="checkbox"/>		22. Sources of information on continuation page. <input type="checkbox"/>

**ARCHITECTURAL INFORMATION**

23. Category of property: <input type="checkbox"/> building(s) <input type="checkbox"/> site <input type="checkbox"/> structure <input type="checkbox"/> object	30. Roof material: asphalt shingle	37. Windows: <input type="checkbox"/> historic <input type="checkbox"/> replacement Pane arrangement:
24. Vernacular or property type:	31. Chimney placement:	38. Acreage (rural): Visible from public road? <input type="checkbox"/>
25. Architectural Style: Vernacular Classical	32. Structural system:	39. Changes (describe in box 28 cont.): <input type="checkbox"/> Addition(s) Date(s): <input type="checkbox"/> Altered Date(s): <input type="checkbox"/> Moved Date(s): <input type="checkbox"/> Other Date(s):
26. Plan shape:	33. Ext. wall cladding: frame (with siding)	Endangered by:
27. Number of stories: 1	34. Foundation material: stone	40. Number of outbuildings (describe in box 40 cont.):
28. Number of bays (1st floor): 3	35. Basement type:	41. Further description of building features and associated resources on continuation page. <input type="checkbox"/>
29. Roof type: side gable	36. Front porch type/placement:	

**OTHER**

42. Current owner/address:	43. Form prepared by (name and org.): Landmarks Association of St. Louis	44. Survey date: 2006
		45. Date of revisions:

**FOR SHPO USE:**

Date entered in inventory:	Level of survey <input type="checkbox"/> reconnaissance <input type="checkbox"/> intensive	Additional research needed? <input type="checkbox"/> yes <input type="checkbox"/> no
National Register Status <input type="checkbox"/> listed <input type="checkbox"/> in listed district Name: <input type="checkbox"/> pending listing <input type="checkbox"/> eligible (individually) <input type="checkbox"/> eligible (district) <input type="checkbox"/> not eligible <input type="checkbox"/> not determined	Other:	



**ADDITIONAL INFORMATION:**

21. (cont.) History and significance. Expand box as necessary, or add continuation pages.

22. (cont.) Sources of information. Expand box as necessary, or add continuation pages.

40. (cont.) Description of environment and outbuildings. Expand box as necessary, or add continuation pages.

41. (cont.) Further description of important architectural features. Expand box as necessary, or add continuation pages.

This house appears to have had an addition built on the side. The door moved from between the windows to the addition on the right side. The alteration is historic.



MISSOURI DEPARTMENT OF NATURAL RESOURCES  
STATE HISTORIC PRESERVATION OFFICE, P.O. Box 176, Jefferson City, MO 6510

ARCHITECTURAL/HISTORIC INVENTORY FORM

1. Survey No. SLC-AS-045-1048		2. Survey Name: Carondelet	
3. County:		4. Address (Street No.) 7141	Street (name) Vermont Avenue
5. City: St. Louis City	Vicinity: <input type="checkbox"/>	6. UTM:	
8. Historic name (if known):		9. Present/other name (if known):	
10. Ownership: <input type="checkbox"/> Private <input type="checkbox"/> Public		11a. Historic use (if known): single dwelling	11b. Current use: single dwelling

HISTORICAL INFORMATION

12. Construction date: ca. 1890	15. Architect:	18. Previously surveyed? <input type="checkbox"/> Cite survey name in box 22 cont. (page 3)
13. Significant date/period:	16. Builder/contractor:	19. On National Register? <input type="checkbox"/> indiv. <input type="checkbox"/> district Cite nomination name in box 22 cont. (page 3)
14. Area(s) of significance:	17. Original or significant owner:	20. National Register eligible? <input type="checkbox"/> individually eligible <input type="checkbox"/> district potential C <input type="checkbox"/> NC <input type="checkbox"/> <input type="checkbox"/> not eligible <input type="checkbox"/> not determined
21. History and significance on continuation page. <input type="checkbox"/>		22. Sources of information on continuation page. <input type="checkbox"/>

ARCHITECTURAL INFORMATION

23. Category of property: <input type="checkbox"/> building(s) <input type="checkbox"/> site <input type="checkbox"/> structure <input type="checkbox"/> object	30. Roof material: asphalt shingle	37. Windows: <input type="checkbox"/> historic <input type="checkbox"/> replacement Pane arrangement:
24. Vernacular or property type:	31. Chimney placement:	38. Acreage (rural): Visible from public road? <input type="checkbox"/>
25. Architectural Style: Veracular Classical	32. Structural system:	39. Changes (describe in box 28 cont.): <input type="checkbox"/> Addition(s) Date(s): <input type="checkbox"/> Altered Date(s): <input type="checkbox"/> Moved Date(s): <input type="checkbox"/> Other Date(s):
26. Plan shape:	33. Ext. wall cladding: red brick	Endangered by:
27. Number of stories: 1 1/2	34. Foundation material: stone	40. Number of outbuildings (describe in box 40 cont.):
28. Number of bays (1st floor): 1	35. Basement type:	41. Further description of building features and associated resources on continuation page. <input type="checkbox"/>
29. Roof type: front gable	36. Front porch type/placement:	

OTHER

42. Current owner/address:	43. Form prepared by (name and org.): Landmarks Association of St. Louis	44. Survey date: 2006
		45. Date of revisions:

FOR SHPO USE:

Date entered in inventory:	Level of survey <input type="checkbox"/> reconnaissance <input type="checkbox"/> intensive	Additional research needed? <input type="checkbox"/> yes <input type="checkbox"/> no
National Register Status <input type="checkbox"/> listed <input type="checkbox"/> in listed district Name: <input type="checkbox"/> pending listing <input type="checkbox"/> eligible (individually) <input type="checkbox"/> eligible (district) <input type="checkbox"/> not eligible <input type="checkbox"/> not determined	Other:	



**ARCHITECTURAL/HISTORIC INVENTORY FORM**

---

SLC-AS-045-1048

Page 2

**ADDITIONAL INFORMATION:**

21. (cont.) History and significance. Expand box as necessary, or add continuation pages.

22. (cont.) Sources of information. Expand box as necessary, or add continuation pages.

40. (cont.) Description of environment and outbuildings. Expand box as necessary, or add continuation pages.

41. (cont.) Further description of important architectural features. Expand box as necessary, or add continuation pages.

This house is oriented perpendicular to the street. The slope of the roof continues beyond the facade forming a full-length porch that sits on wood supports. Two dormers are positioned in the roof. The center entrance is flanked by two windows (all three openings are segmental arched). A frame room has been added to the west side.



MISSOURI DEPARTMENT OF NATURAL RESOURCES  
STATE HISTORIC PRESERVATION OFFICE, P.O. Box 176, Jefferson City, MO 6510

**ARCHITECTURAL/HISTORIC INVENTORY FORM**

1. Survey No. SLC-AS-045-1049		2. Survey Name: Carondelet	
3. County:		4. Address (Street No.) 7142	Street (name) Vermont Avenue
5. City: St. Louis City	Vicinity: <input type="checkbox"/>	6. UTM:	
8. Historic name (if known):		9. Present/other name (if known):	
10. Ownership: <input type="checkbox"/> Private <input type="checkbox"/> Public		11a. Historic use (if known): single dwelling	11b. Current use: single dwelling

**HISTORICAL INFORMATION**

12. Construction date: ca. 1880	15. Architect:	18. Previously surveyed? <input type="checkbox"/> Cite survey name in box 22 cont. (page 3)
13. Significant date/period:	16. Builder/contractor:	19. On National Register? <input type="checkbox"/> indiv. <input type="checkbox"/> district Cite nomination name in box 22 cont. (page 3)
14. Area(s) of significance:	17. Original or significant owner:	20. National Register eligible? <input type="checkbox"/> individually eligible <input type="checkbox"/> district potential C <input type="checkbox"/> NC <input type="checkbox"/> <input type="checkbox"/> not eligible <input type="checkbox"/> not determined
21. History and significance on continuation page. <input type="checkbox"/>		22. Sources of information on continuation page. <input type="checkbox"/>

**ARCHITECTURAL INFORMATION**

23. Category of property: <input type="checkbox"/> building(s) <input type="checkbox"/> site <input type="checkbox"/> structure <input type="checkbox"/> object	30. Roof material: asphalt shingle	37. Windows: <input type="checkbox"/> historic <input type="checkbox"/> replacement Pane arrangement:
24. Vernacular or property type:	31. Chimney placement:	38. Acreage (rural): Visible from public road? <input type="checkbox"/>
25. Architectural Style: Vernacular Classical	32. Structural system:	39. Changes (describe in box 28 cont.): <input type="checkbox"/> Addition(s) Date(s): <input type="checkbox"/> Altered Date(s): <input type="checkbox"/> Moved Date(s): <input type="checkbox"/> Other Date(s):
26. Plan shape:	33. Ext. wall cladding: frame (with siding)	Endangered by:
27. Number of stories: 1 1/2	34. Foundation material: stone	40. Number of outbuildings (describe in box 40 cont.):
28. Number of bays (1st floor): 2	35. Basement type:	41. Further description of building features and associated resources on continuation page. <input type="checkbox"/>
29. Roof type: side gable	36. Front porch type/placement:	

**OTHER**

42. Current owner/address:	43. Form prepared by (name and org.): Landmarks Association of St. Louis	44. Survey date: 2006
		45. Date of revisions:

**FOR SHPO USE:**

Date entered in inventory:	Level of survey <input type="checkbox"/> reconnaissance <input type="checkbox"/> intensive	Additional research needed? <input type="checkbox"/> yes <input type="checkbox"/> no
National Register Status <input type="checkbox"/> listed <input type="checkbox"/> in listed district Name: <input type="checkbox"/> pending listing <input type="checkbox"/> eligible (individually) <input type="checkbox"/> eligible (district) <input type="checkbox"/> not eligible <input type="checkbox"/> not determined	Other:	



**ARCHITECTURAL/HISTORIC INVENTORY FORM**

SLC-AS-045-1049

Page 2

**ADDITIONAL INFORMATION:**

21. (cont.) History and significance. Expand box as necessary, or add continuation pages.

22. (cont.) Sources of information. Expand box as necessary, or add continuation pages.

40. (cont.) Description of environment and outbuildings. Expand box as necessary, or add continuation pages.

41. (cont.) Further description of important architectural features. Expand box as necessary, or add continuation pages.

The main roof extends beyond the facade wall to form a porch. A dormer with a single window is centered in the roof.



MISSOURI DEPARTMENT OF NATURAL RESOURCES  
STATE HISTORIC PRESERVATION OFFICE, P.O. Box 176, Jefferson City, MO 6510

ARCHITECTURAL/HISTORIC INVENTORY FORM

1. Survey No. SLC-AS-045-1050		2. Survey Name: Carondelet	
3. County:		4. Address (Street No.) 7144	Street (name) Vermont Avenue
5. City: St. Louis City	Vicinity: <input type="checkbox"/>	6. UTM:	
8. Historic name (if known):		9. Present/other name (if known):	
10. Ownership: <input type="checkbox"/> Private <input type="checkbox"/> Public		11a. Historic use (if known): single dwelling	11b. Current use: single dwelling

HISTORICAL INFORMATION

12. Construction date: ca. 1885	15. Architect:	18. Previously surveyed? <input type="checkbox"/> Cite survey name in box 22 cont. (page 3)
13. Significant date/period:	16. Builder/contractor:	19. On National Register? <input type="checkbox"/> indiv. <input type="checkbox"/> district Cite nomination name in box 22 cont. (page 3)
14. Area(s) of significance:	17. Original or significant owner: Shierlop, Henry (?)	20. National Register eligible? <input type="checkbox"/> individually eligible <input type="checkbox"/> district potential C <input type="checkbox"/> NC <input type="checkbox"/> <input type="checkbox"/> not eligible <input type="checkbox"/> not determined
21. History and significance on continuation page. <input type="checkbox"/>		22. Sources of information on continuation page. <input type="checkbox"/>

ARCHITECTURAL INFORMATION

23. Category of property: <input type="checkbox"/> building(s) <input type="checkbox"/> site <input type="checkbox"/> structure <input type="checkbox"/> object	30. Roof material: asphalt shingle	37. Windows: <input type="checkbox"/> historic <input type="checkbox"/> replacement Pane arrangement:
24. Vernacular or property type:	31. Chimney placement:	38. Acreage (rural): Visible from public road? <input type="checkbox"/>
25. Architectural Style: Vernacular Classical	32. Structural system:	39. Changes (describe in box 28 cont.): <input type="checkbox"/> Addition(s) Date(s): <input type="checkbox"/> Altered Date(s): <input type="checkbox"/> Moved Date(s): <input type="checkbox"/> Other Date(s):
26. Plan shape:	33. Ext. wall cladding: brick	Endangered by:
27. Number of stories: 1 1/2	34. Foundation material: stone	40. Number of outbuildings (describe in box 40 cont.):
28. Number of bays (1st floor): 3	35. Basement type:	41. Further description of building features and associated resources on continuation page. <input type="checkbox"/>
29. Roof type: side gable	36. Front porch type/placement:	

OTHER

42. Current owner/address:	43. Form prepared by (name and org.): Landmarks Association of St. Louis	44. Survey date: 2006
		45. Date of revisions:

FOR SHPO USE:

Date entered in inventory:	Level of survey <input type="checkbox"/> reconnaissance <input type="checkbox"/> intensive	Additional research needed? <input type="checkbox"/> yes <input type="checkbox"/> no
National Register Status <input type="checkbox"/> listed <input type="checkbox"/> in listed district Name: <input type="checkbox"/> pending listing <input type="checkbox"/> eligible (individually) <input type="checkbox"/> eligible (district) <input type="checkbox"/> not eligible <input type="checkbox"/> not determined	Other:	



**ADDITIONAL INFORMATION:**

- 21. (cont.) History and significance. Expand box as necessary, or add continuation pages.
- 22. (cont.) Sources of information. Expand box as necessary, or add continuation pages.
- 40. (cont.) Description of environment and outbuildings. Expand box as necessary, or add continuation pages.
- 41. (cont.) Further description of important architectural features. Expand box as necessary, or add continuation pages.

This house is oriented toward the alley.





## ARCHITECTURAL/HISTORIC INVENTORY FORM

1. Survey No. SLC-AS-045-1051		2. Survey Name: Carondelet	
3. County:		4. Address (Street No.) 7147	Street (name) Vermont Avenue
5. City: St. Louis City	Vicinity: <input type="checkbox"/>	6. UTM:	
8. Historic name (if known):		7. Township/Range/Section:	
9. Present/other name (if known):			
10. Ownership: <input type="checkbox"/> Private <input type="checkbox"/> Public		11a. Historic use (if known): single dwelling	11b. Current use: single dwelling

### HISTORICAL INFORMATION

12. Construction date: 1903	15. Architect:	18. Previously surveyed? <input type="checkbox"/> Cite survey name in box 22 cont. (page 3)
13. Significant date/period:	16. Builder/contractor: Werkmeister, Robert	19. On National Register? <input type="checkbox"/> indiv. <input type="checkbox"/> district Cite nomination name in box 22 cont. (page 3)
14. Area(s) of significance:	17. Original or significant owner: Schullmann, Louis	20. National Register eligible? <input type="checkbox"/> individually eligible <input type="checkbox"/> district potential C <input type="checkbox"/> NC <input type="checkbox"/> <input type="checkbox"/> not eligible <input type="checkbox"/> not determined
21. History and significance on continuation page. <input type="checkbox"/>		22. Sources of information on continuation page. <input type="checkbox"/>

### ARCHITECTURAL INFORMATION

23. Category of property: <input type="checkbox"/> building(s) <input type="checkbox"/> site <input type="checkbox"/> structure <input type="checkbox"/> object	30. Roof material: unknown	37. Windows: <input type="checkbox"/> historic <input type="checkbox"/> replacement Pane arrangement:
24. Vernacular or property type:	31. Chimney placement:	38. Acreage (rural): Visible from public road? <input type="checkbox"/>
25. Architectural Style: Mansard	32. Structural system:	39. Changes (describe in box 28 cont.): <input type="checkbox"/> Addition(s) Date(s): <input type="checkbox"/> Altered Date(s): <input type="checkbox"/> Moved Date(s): <input type="checkbox"/> Other Date(s):
26. Plan shape:	33. Ext. wall cladding: frame with siding	Endangered by:
27. Number of stories: 2	34. Foundation material: stone	
28. Number of bays (1st floor): 2	35. Basement type:	40. Number of outbuildings (describe in box 40 cont.):
29. Roof type: flat	36. Front porch type/placement:	41. Further description of building features and associated resources on continuation page. <input type="checkbox"/>

### OTHER

42. Current owner/address:	43. Form prepared by (name and org.): Landmarks Association of St. Louis	44. Survey date: 2006
		45. Date of revisions:

### FOR SHPO USE:

Date entered in inventory:	Level of survey <input type="checkbox"/> reconnaissance <input type="checkbox"/> intensive	Additional research needed? <input type="checkbox"/> yes <input type="checkbox"/> no
National Register Status <input type="checkbox"/> listed <input type="checkbox"/> in listed district Name: <input type="checkbox"/> pending listing <input type="checkbox"/> eligible (individually) <input type="checkbox"/> eligible (district) <input type="checkbox"/> not eligible <input type="checkbox"/> not determined	Other:	



**ARCHITECTURAL/HISTORIC INVENTORY FORM**

---

SLC-AS-045-1051

Page 2

**ADDITIONAL INFORMATION:**

21. (cont.) History and significance. Expand box as necessary, or add continuation pages.

22. (cont.) Sources of information. Expand box as necessary, or add continuation pages.

40. (cont.) Description of environment and outbuildings. Expand box as necessary, or add continuation pages.

41. (cont.) Further description of important architectural features. Expand box as necessary, or add continuation pages.

A mansard-type parapet and a dentilled cornice are the only remaining features visible on this house. Vinyl or aluminum siding appears to have altered window openings. The shed porch is likely recent.



MISSOURI DEPARTMENT OF NATURAL RESOURCES  
STATE HISTORIC PRESERVATION OFFICE, P.O. Box 176, Jefferson City, MO 6510

**ARCHITECTURAL/HISTORIC INVENTORY FORM**

1. Survey No. SLC-AS-045-1052		2. Survey Name: Carondelet	
3. County:		4. Address (Street No.) 7149	Street (name) Vermont Avenue
5. City: St. Louis City	Vicinity: <input type="checkbox"/>	6. UTM:	
7. Township/Range/Section:		8. Historic name (if known):	
9. Present/other name (if known):		10. Ownership: <input type="checkbox"/> Private <input type="checkbox"/> Public	
11a. Historic use (if known): single dwelling		11b. Current use: single dwelling	

**HISTORICAL INFORMATION**

12. Construction date: ca. 1890	15. Architect:	18. Previously surveyed? <input type="checkbox"/> Cite survey name in box 22 cont. (page 3)
13. Significant date/period:	16. Builder/contractor:	19. On National Register? <input type="checkbox"/> indiv. <input type="checkbox"/> district Cite nomination name in box 22 cont. (page 3)
14. Area(s) of significance:	17. Original or significant owner:	20. National Register eligible? <input type="checkbox"/> individually eligible <input type="checkbox"/> district potential C <input type="checkbox"/> NC <input type="checkbox"/> <input type="checkbox"/> not eligible <input type="checkbox"/> not determined
21. History and significance on continuation page. <input type="checkbox"/>		22. Sources of information on continuation page. <input type="checkbox"/>

**ARCHITECTURAL INFORMATION**

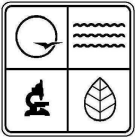
23. Category of property: <input type="checkbox"/> building(s) <input type="checkbox"/> site <input type="checkbox"/> structure <input type="checkbox"/> object	30. Roof material: asphalt shingle	37. Windows: <input type="checkbox"/> historic <input type="checkbox"/> replacement Pane arrangement:
24. Vernacular or property type:	31. Chimney placement:	38. Acreage (rural): Visible from public road? <input type="checkbox"/>
25. Architectural Style: Vernacular Classical	32. Structural system:	39. Changes (describe in box 28 cont.): <input type="checkbox"/> Addition(s) Date(s): <input type="checkbox"/> Altered Date(s): <input type="checkbox"/> Moved Date(s): <input type="checkbox"/> Other Date(s):
26. Plan shape:	33. Ext. wall cladding: frame with siding	Endangered by:
27. Number of stories: 1	34. Foundation material: stone	40. Number of outbuildings (describe in box 40 cont.):
28. Number of bays (1st floor): 2	35. Basement type:	41. Further description of building features and associated resources on continuation page. <input type="checkbox"/>
29. Roof type: hip	36. Front porch type/placement:	

**OTHER**

42. Current owner/address:	43. Form prepared by (name and org.): Landmarks Association of St. Louis	44. Survey date: 2006
		45. Date of revisions:

**FOR SHPO USE:**

Date entered in inventory:	Level of survey <input type="checkbox"/> reconnaissance <input type="checkbox"/> intensive	Additional research needed? <input type="checkbox"/> yes <input type="checkbox"/> no
National Register Status <input type="checkbox"/> listed <input type="checkbox"/> in listed district Name: <input type="checkbox"/> pending listing <input type="checkbox"/> eligible (individually) <input type="checkbox"/> eligible (district) <input type="checkbox"/> not eligible <input type="checkbox"/> not determined	Other:	



**ADDITIONAL INFORMATION:**

- 21. (cont.) History and significance. Expand box as necessary, or add continuation pages.
- 22. (cont.) Sources of information. Expand box as necessary, or add continuation pages.
- 40. (cont.) Description of environment and outbuildings. Expand box as necessary, or add continuation pages.
- 41. (cont.) Further description of important architectural features. Expand box as necessary, or add continuation pages.

This tiny house has a high-pitched hip roof. The two bay facade is comprised of a single window and a panelled door.



MISSOURI DEPARTMENT OF NATURAL RESOURCES  
STATE HISTORIC PRESERVATION OFFICE, P.O. Box 176, Jefferson City, MO 6510

**ARCHITECTURAL/HISTORIC INVENTORY FORM**

1. Survey No. SLC-AS-045-1053		2. Survey Name: Carondelet	
3. County:		4. Address (Street No.) 7151	Street (name) Vermont Avenue
5. City: St. Louis City	Vicinity: <input type="checkbox"/>	6. UTM:	
8. Historic name (if known):		7. Township/Range/Section:	
9. Present/other name (if known):			
10. Ownership: <input type="checkbox"/> Private <input type="checkbox"/> Public		11a. Historic use (if known): single dwelling	11b. Current use: single dwelling

**HISTORICAL INFORMATION**

12. Construction date: 1948	15. Architect:	18. Previously surveyed? <input type="checkbox"/> Cite survey name in box 22 cont. (page 3)
13. Significant date/period:	16. Builder/contractor: Ray, John	19. On National Register? <input type="checkbox"/> indiv. <input type="checkbox"/> district Cite nomination name in box 22 cont. (page 3)
14. Area(s) of significance:	17. Original or significant owner: Schemann, Frank	20. National Register eligible? <input type="checkbox"/> individually eligible <input type="checkbox"/> district potential C <input type="checkbox"/> NC <input type="checkbox"/> <input type="checkbox"/> not eligible <input type="checkbox"/> not determined
21. History and significance on continuation page. <input type="checkbox"/>		22. Sources of information on continuation page. <input type="checkbox"/>

**ARCHITECTURAL INFORMATION**

23. Category of property: <input type="checkbox"/> building(s) <input type="checkbox"/> site <input type="checkbox"/> structure <input type="checkbox"/> object	30. Roof material: asphalt shingle	37. Windows: <input type="checkbox"/> historic <input type="checkbox"/> replacement Pane arrangement:
24. Vernacular or property type:	31. Chimney placement:	38. Acreage (rural): Visible from public road? <input type="checkbox"/>
25. Architectural Style:	32. Structural system:	39. Changes (describe in box 28 cont.): <input type="checkbox"/> Addition(s) Date(s): <input type="checkbox"/> Altered Date(s): <input type="checkbox"/> Moved Date(s): <input type="checkbox"/> Other Date(s):
26. Plan shape:	33. Ext. wall cladding: frame	Endangered by:
27. Number of stories: 1	34. Foundation material: concrete	40. Number of outbuildings (describe in box 40 cont.):
28. Number of bays (1st floor): 2	35. Basement type:	41. Further description of building features and associated resources on continuation page. <input type="checkbox"/>
29. Roof type: front gable	36. Front porch type/placement:	

**OTHER**

42. Current owner/address:	43. Form prepared by (name and org.): Landmarks Association of St. Louis	44. Survey date: 2006
		45. Date of revisions:

**FOR SHPO USE:**

Date entered in inventory:	Level of survey <input type="checkbox"/> reconnaissance <input type="checkbox"/> intensive	Additional research needed? <input type="checkbox"/> yes <input type="checkbox"/> no
National Register Status <input type="checkbox"/> listed <input type="checkbox"/> in listed district Name: <input type="checkbox"/> pending listing <input type="checkbox"/> eligible (individually) <input type="checkbox"/> eligible (district) <input type="checkbox"/> not eligible <input type="checkbox"/> not determined	Other:	



**ADDITIONAL INFORMATION:**

- 21. (cont.) History and significance. Expand box as necessary, or add continuation pages.
- 22. (cont.) Sources of information. Expand box as necessary, or add continuation pages.
- 40. (cont.) Description of environment and outbuildings. Expand box as necessary, or add continuation pages.
- 41. (cont.) Further description of important architectural features. Expand box as necessary, or add continuation pages.

Permastone frames the door and covers the base of the facade. The two bays include a pair of windows under a metal awning and an entrance bay with a small gabled overhang.



MISSOURI DEPARTMENT OF NATURAL RESOURCES  
STATE HISTORIC PRESERVATION OFFICE, P.O. Box 176, Jefferson City, MO 6510

ARCHITECTURAL/HISTORIC INVENTORY FORM

1. Survey No. SLC-AS-045-1054		2. Survey Name: Carondelet	
3. County:		4. Address (Street No.) 7154	Street (name) Vermont Avenue
5. City: St. Louis City	Vicinity: <input type="checkbox"/>	6. UTM:	
8. Historic name (if known):		9. Present/other name (if known):	
10. Ownership: <input type="checkbox"/> Private <input type="checkbox"/> Public		11a. Historic use (if known): commercial/dwelling	11b. Current use: vacant

HISTORICAL INFORMATION

12. Construction date: 1894	15. Architect:	18. Previously surveyed? <input type="checkbox"/> Cite survey name in box 22 cont. (page 3)
13. Significant date/period:	16. Builder/contractor:	19. On National Register? <input type="checkbox"/> indiv. <input type="checkbox"/> district Cite nomination name in box 22 cont. (page 3)
14. Area(s) of significance:	17. Original or significant owner: Shierlop, Henry	20. National Register eligible? <input type="checkbox"/> individually eligible <input type="checkbox"/> district potential C <input type="checkbox"/> NC <input type="checkbox"/> <input type="checkbox"/> not eligible <input type="checkbox"/> not determined
21. History and significance on continuation page. <input type="checkbox"/>		22. Sources of information on continuation page. <input type="checkbox"/>

ARCHITECTURAL INFORMATION

23. Category of property: <input type="checkbox"/> building(s) <input type="checkbox"/> site <input type="checkbox"/> structure <input type="checkbox"/> object	30. Roof material: unknown	37. Windows: <input type="checkbox"/> historic <input type="checkbox"/> replacement Pane arrangement:
24. Vernacular or property type:	31. Chimney placement:	38. Acreage (rural): Visible from public road? <input type="checkbox"/>
25. Architectural Style: commercial	32. Structural system:	39. Changes (describe in box 28 cont.): <input type="checkbox"/> Addition(s) Date(s): <input type="checkbox"/> Altered Date(s): <input type="checkbox"/> Moved Date(s): <input type="checkbox"/> Other Date(s):
26. Plan shape:	33. Ext. wall cladding: red brick	Endangered by:
27. Number of stories: 2	34. Foundation material: stone	40. Number of outbuildings (describe in box 40 cont.):
28. Number of bays (1st floor): 3	35. Basement type:	41. Further description of building features and associated resources on continuation page. <input type="checkbox"/>
29. Roof type: flat	36. Front porch type/placement:	

OTHER

42. Current owner/address:	43. Form prepared by (name and org.): Landmarks Association of St. Louis	44. Survey date: 2006
		45. Date of revisions:

FOR SHPO USE:

Date entered in inventory:	Level of survey <input type="checkbox"/> reconnaissance <input type="checkbox"/> intensive	Additional research needed? <input type="checkbox"/> yes <input type="checkbox"/> no
National Register Status <input type="checkbox"/> listed <input type="checkbox"/> in listed district Name: <input type="checkbox"/> pending listing <input type="checkbox"/> eligible (individually) <input type="checkbox"/> eligible (district) <input type="checkbox"/> not eligible <input type="checkbox"/> not determined	Other:	



**ARCHITECTURAL/HISTORIC INVENTORY FORM**

---

SLC-AS-045-1054

Page 2

**ADDITIONAL INFORMATION:**

21. (cont.) History and significance. Expand box as necessary, or add continuation pages.

22. (cont.) Sources of information. Expand box as necessary, or add continuation pages.

40. (cont.) Description of environment and outbuildings. Expand box as necessary, or add continuation pages.

41. (cont.) Further description of important architectural features. Expand box as necessary, or add continuation pages.

The corner entrance is recessed. The storefront is fairly intact with some cast iron exposed. The second story openings are segmental arched. A corbelled brick cornice extends across the Vermont Street side. The lower story openings along Robert Street are boarded.





MISSOURI DEPARTMENT OF NATURAL RESOURCES  
STATE HISTORIC PRESERVATION OFFICE, P.O. Box 176, Jefferson City, MO 6510

ARCHITECTURAL/HISTORIC INVENTORY FORM

1. Survey No. SLC-AS-045-1055		2. Survey Name: Carondelet	
3. County:		4. Address (Street No.) 7155	Street (name) Vermont Avenue
5. City: St. Louis City	Vicinity: <input type="checkbox"/>	6. UTM:	
8. Historic name (if known):		9. Present/other name (if known):	
10. Ownership: <input type="checkbox"/> Private <input type="checkbox"/> Public		11a. Historic use (if known): single dwelling	11b. Current use: single dwelling

HISTORICAL INFORMATION

12. Construction date: ca. 1890	15. Architect:	18. Previously surveyed? <input type="checkbox"/> Cite survey name in box 22 cont. (page 3)
13. Significant date/period:	16. Builder/contractor:	19. On National Register? <input type="checkbox"/> indiv. <input type="checkbox"/> district Cite nomination name in box 22 cont. (page 3)
14. Area(s) of significance:	17. Original or significant owner:	20. National Register eligible? <input type="checkbox"/> individually eligible <input type="checkbox"/> district potential C <input type="checkbox"/> NC <input type="checkbox"/> <input type="checkbox"/> not eligible <input type="checkbox"/> not determined
21. History and significance on continuation page. <input type="checkbox"/>		22. Sources of information on continuation page. <input type="checkbox"/>

ARCHITECTURAL INFORMATION

23. Category of property: <input type="checkbox"/> building(s) <input type="checkbox"/> site <input type="checkbox"/> structure <input type="checkbox"/> object	30. Roof material: unknown	37. Windows: <input type="checkbox"/> historic <input type="checkbox"/> replacement Pane arrangement:
24. Vernacular or property type:	31. Chimney placement:	38. Acreage (rural): Visible from public road? <input type="checkbox"/>
25. Architectural Style:	32. Structural system:	39. Changes (describe in box 28 cont.): <input type="checkbox"/> Addition(s) Date(s): <input type="checkbox"/> Altered Date(s): <input type="checkbox"/> Moved Date(s): <input type="checkbox"/> Other Date(s):
26. Plan shape:	33. Ext. wall cladding: frame with siding	Endangered by:
27. Number of stories: 1	34. Foundation material: stone (concrete covered)	40. Number of outbuildings (describe in box 40 cont.):
28. Number of bays (1st floor): 3	35. Basement type:	41. Further description of building features and associated resources on continuation page. <input type="checkbox"/>
29. Roof type: flat	36. Front porch type/placement:	

OTHER

42. Current owner/address:	43. Form prepared by (name and org.): Landmarks Association of St. Louis	44. Survey date: 2006
		45. Date of revisions:

FOR SHPO USE:

Date entered in inventory:	Level of survey <input type="checkbox"/> reconnaissance <input type="checkbox"/> intensive	Additional research needed? <input type="checkbox"/> yes <input type="checkbox"/> no
National Register Status <input type="checkbox"/> listed <input type="checkbox"/> in listed district Name: <input type="checkbox"/> pending listing <input type="checkbox"/> eligible (individually) <input type="checkbox"/> eligible (district) <input type="checkbox"/> not eligible <input type="checkbox"/> not determined	Other:	



**ARCHITECTURAL/HISTORIC INVENTORY FORM**

---

SLC-AS-045-1055

Page 2

**ADDITIONAL INFORMATION:**

21. (cont.) History and significance. Expand box as necessary, or add continuation pages.

22. (cont.) Sources of information. Expand box as necessary, or add continuation pages.

40. (cont.) Description of environment and outbuildings. Expand box as necessary, or add continuation pages.

41. (cont.) Further description of important architectural features. Expand box as necessary, or add continuation pages.

This house has an L-shaped plan with the entrance in the recessed portion. Siding makes it difficult to determine the house's original configuration.



MISSOURI DEPARTMENT OF NATURAL RESOURCES  
STATE HISTORIC PRESERVATION OFFICE, P.O. Box 176, Jefferson City, MO 6510

**ARCHITECTURAL/HISTORIC INVENTORY FORM**

1. Survey No. SLC-AS-045-1056		2. Survey Name: Carondelet	
3. County:		4. Address (Street No.) 7300	Street (name) Vermont Avenue
5. City: St. Louis City	Vicinity: <input type="checkbox"/>	6. UTM:	
8. Historic name (if known):		9. Present/other name (if known):	
10. Ownership: <input type="checkbox"/> Private <input type="checkbox"/> Public		11a. Historic use (if known): single dwelling	11b. Current use: single dwelling

**HISTORICAL INFORMATION**

12. Construction date: ca. 1880	15. Architect:	18. Previously surveyed? <input type="checkbox"/> Cite survey name in box 22 cont. (page 3)
13. Significant date/period:	16. Builder/contractor:	19. On National Register? <input type="checkbox"/> indiv. <input type="checkbox"/> district Cite nomination name in box 22 cont. (page 3)
14. Area(s) of significance:	17. Original or significant owner:	20. National Register eligible? <input type="checkbox"/> individually eligible <input type="checkbox"/> district potential C <input type="checkbox"/> NC <input type="checkbox"/> <input type="checkbox"/> not eligible <input type="checkbox"/> not determined
21. History and significance on continuation page. <input type="checkbox"/>		22. Sources of information on continuation page. <input type="checkbox"/>

**ARCHITECTURAL INFORMATION**

23. Category of property: <input type="checkbox"/> building(s) <input type="checkbox"/> site <input type="checkbox"/> structure <input type="checkbox"/> object	30. Roof material: asphalt shingle	37. Windows: <input type="checkbox"/> historic <input type="checkbox"/> replacement Pane arrangement:
24. Vernacular or property type:	31. Chimney placement:	38. Acreage (rural): Visible from public road? <input type="checkbox"/>
25. Architectural Style: Vernacular Classical	32. Structural system:	39. Changes (describe in box 28 cont.): <input type="checkbox"/> Addition(s) Date(s): <input type="checkbox"/> Altered Date(s): <input type="checkbox"/> Moved Date(s): <input type="checkbox"/> Other Date(s):
26. Plan shape:	33. Ext. wall cladding: frame (with siding)	Endangered by:
27. Number of stories: 2	34. Foundation material: stone	40. Number of outbuildings (describe in box 40 cont.):
28. Number of bays (1st floor): 2	35. Basement type:	41. Further description of building features and associated resources on continuation page. <input type="checkbox"/>
29. Roof type: side gable	36. Front porch type/placement:	

**OTHER**

42. Current owner/address:	43. Form prepared by (name and org.): Landmarks Association of St. Louis	44. Survey date: 2006
		45. Date of revisions:

**FOR SHPO USE:**

Date entered in inventory:	Level of survey <input type="checkbox"/> reconnaissance <input type="checkbox"/> intensive	Additional research needed? <input type="checkbox"/> yes <input type="checkbox"/> no
National Register Status <input type="checkbox"/> listed <input type="checkbox"/> in listed district Name: <input type="checkbox"/> pending listing <input type="checkbox"/> eligible (individually) <input type="checkbox"/> eligible (district) <input type="checkbox"/> not eligible <input type="checkbox"/> not determined	Other:	



**ARCHITECTURAL/HISTORIC INVENTORY FORM**

SLC-AS-045-1056

Page 2

**ADDITIONAL INFORMATION:**

21. (cont.) History and significance. Expand box as necessary, or add continuation pages.

22. (cont.) Sources of information. Expand box as necessary, or add continuation pages.

40. (cont.) Description of environment and outbuildings. Expand box as necessary, or add continuation pages.

41. (cont.) Further description of important architectural features. Expand box as necessary, or add continuation pages.

The facade facing west has two window bays in each level. The main entrance is likely at the rear of the house a porch. Many alterations appear historic



MISSOURI DEPARTMENT OF NATURAL RESOURCES  
STATE HISTORIC PRESERVATION OFFICE, P.O. Box 176, Jefferson City, MO 6510

ARCHITECTURAL/HISTORIC INVENTORY FORM

1. Survey No. SLC-AS-045-1057		2. Survey Name: Carondelet	
3. County:		4. Address (Street No.) 7303	Street (name) Vermont Avenue
5. City: St. Louis City	Vicinity: <input type="checkbox"/>	6. UTM:	
8. Historic name (if known):		9. Present/other name (if known):	
10. Ownership: <input type="checkbox"/> Private <input type="checkbox"/> Public		11a. Historic use (if known): single dwelling	11b. Current use: multiple dwelling

HISTORICAL INFORMATION

12. Construction date: ca. 1880	15. Architect:	18. Previously surveyed? <input type="checkbox"/> Cite survey name in box 22 cont. (page 3)
13. Significant date/period:	16. Builder/contractor:	19. On National Register? <input type="checkbox"/> indiv. <input type="checkbox"/> district Cite nomination name in box 22 cont. (page 3)
14. Area(s) of significance:	17. Original or significant owner:	20. National Register eligible? <input type="checkbox"/> individually eligible <input type="checkbox"/> district potential C <input type="checkbox"/> NC <input type="checkbox"/> <input type="checkbox"/> not eligible <input type="checkbox"/> not determined
21. History and significance on continuation page. <input type="checkbox"/>		22. Sources of information on continuation page. <input type="checkbox"/>

ARCHITECTURAL INFORMATION

23. Category of property: <input type="checkbox"/> building(s) <input type="checkbox"/> site <input type="checkbox"/> structure <input type="checkbox"/> object	30. Roof material: asphalt shingle	37. Windows: <input type="checkbox"/> historic <input type="checkbox"/> replacement Pane arrangement:
24. Vernacular or property type:	31. Chimney placement:	38. Acreage (rural): Visible from public road? <input type="checkbox"/>
25. Architectural Style: Vernacular Classical	32. Structural system:	39. Changes (describe in box 28 cont.): <input type="checkbox"/> Addition(s) Date(s): <input type="checkbox"/> Altered Date(s): <input type="checkbox"/> Moved Date(s): <input type="checkbox"/> Other Date(s):
26. Plan shape:	33. Ext. wall cladding: frame (aluminum siding)	Endangered by:
27. Number of stories: 2	34. Foundation material: concrete (or concrete-covered st	40. Number of outbuildings (describe in box 40 cont.):
28. Number of bays (1st floor): 3	35. Basement type:	41. Further description of building features and associated resources on continuation page. <input type="checkbox"/>
29. Roof type: hip	36. Front porch type/placement:	

OTHER

42. Current owner/address:	43. Form prepared by (name and org.): Landmarks Association of St. Louis	44. Survey date: 2006
		45. Date of revisions:

FOR SHPO USE:

Date entered in inventory:	Level of survey <input type="checkbox"/> reconnaissance <input type="checkbox"/> intensive	Additional research needed? <input type="checkbox"/> yes <input type="checkbox"/> no
National Register Status <input type="checkbox"/> listed <input type="checkbox"/> in listed district Name: <input type="checkbox"/> pending listing <input type="checkbox"/> eligible (individually) <input type="checkbox"/> eligible (district) <input type="checkbox"/> not eligible <input type="checkbox"/> not determined	Other:	



**ADDITIONAL INFORMATION:**

- 21. (cont.) History and significance. Expand box as necessary, or add continuation pages.
- 22. (cont.) Sources of information. Expand box as necessary, or add continuation pages.
- 40. (cont.) Description of environment and outbuildings. Expand box as necessary, or add continuation pages.
- 41. (cont.) Further description of important architectural features. Expand box as necessary, or add continuation pages.

center entrance bay with gabled overhang on brackets.



**ARCHITECTURAL/HISTORIC INVENTORY FORM**

1. Survey No. SLC-AS-045-1058		2. Survey Name: Carondelet	
3. County:		4. Address (Street No.) 7305	Street (name) Vermont Avenue
5. City: St. Louis City	Vicinity: <input type="checkbox"/>	6. UTM:	
8. Historic name (if known):		9. Present/other name (if known):	
10. Ownership: <input type="checkbox"/> Private <input type="checkbox"/> Public		11a. Historic use (if known): single dwelling	11b. Current use: single dwelling

**HISTORICAL INFORMATION**

12. Construction date: ca. 1880	15. Architect:	18. Previously surveyed? <input type="checkbox"/> Cite survey name in box 22 cont. (page 3)
13. Significant date/period:	16. Builder/contractor:	19. On National Register? <input type="checkbox"/> indiv. <input type="checkbox"/> district Cite nomination name in box 22 cont. (page 3)
14. Area(s) of significance:	17. Original or significant owner:	20. National Register eligible? <input type="checkbox"/> individually eligible <input type="checkbox"/> district potential C <input type="checkbox"/> NC <input type="checkbox"/> <input type="checkbox"/> not eligible <input type="checkbox"/> not determined
21. History and significance on continuation page. <input type="checkbox"/>		22. Sources of information on continuation page. <input type="checkbox"/>

**ARCHITECTURAL INFORMATION**

23. Category of property: <input type="checkbox"/> building(s) <input type="checkbox"/> site <input type="checkbox"/> structure <input type="checkbox"/> object	30. Roof material: asphalt shingle	37. Windows: <input type="checkbox"/> historic <input type="checkbox"/> replacement Pane arrangement:
24. Vernacular or property type:	31. Chimney placement:	38. Acreage (rural): Visible from public road? <input type="checkbox"/>
25. Architectural Style: Vernacular Classical	32. Structural system:	39. Changes (describe in box 28 cont.): <input type="checkbox"/> Addition(s) Date(s): <input type="checkbox"/> Altered Date(s): <input type="checkbox"/> Moved Date(s): <input type="checkbox"/> Other Date(s):
26. Plan shape:	33. Ext. wall cladding: frame (with siding)	Endangered by:
27. Number of stories: 2	34. Foundation material: stone	40. Number of outbuildings (describe in box 40 cont.):
28. Number of bays (1st floor): 3	35. Basement type:	41. Further description of building features and associated resources on continuation page. <input type="checkbox"/>
29. Roof type: front gable	36. Front porch type/placement:	

**OTHER**

42. Current owner/address:	43. Form prepared by (name and org.): Landmarks Association of St. Louis	44. Survey date: 2006
		45. Date of revisions:

**FOR SHPO USE:**

Date entered in inventory:	Level of survey <input type="checkbox"/> reconnaissance <input type="checkbox"/> intensive	Additional research needed? <input type="checkbox"/> yes <input type="checkbox"/> no
National Register Status <input type="checkbox"/> listed <input type="checkbox"/> in listed district Name: <input type="checkbox"/> pending listing <input type="checkbox"/> eligible (individually) <input type="checkbox"/> eligible (district) <input type="checkbox"/> not eligible <input type="checkbox"/> not determined	Other:	



**ADDITIONAL INFORMATION:**

- 21. (cont.) History and significance. Expand box as necessary, or add continuation pages.
- 22. (cont.) Sources of information. Expand box as necessary, or add continuation pages.
- 40. (cont.) Description of environment and outbuildings. Expand box as necessary, or add continuation pages.
- 41. (cont.) Further description of important architectural features. Expand box as necessary, or add continuation pages.

center entrance bay with gabled overhang; three bays in second story.





**ARCHITECTURAL/HISTORIC INVENTORY FORM**

1. Survey No. SLC-AS-045-1059		2. Survey Name: Carondelet	
3. County:		4. Address (Street No.) 7306	Street (name) Vermont Avenue
5. City: St. Louis City	Vicinity: <input type="checkbox"/>	6. UTM:	
8. Historic name (if known):		9. Present/other name (if known):	
10. Ownership: <input type="checkbox"/> Private <input type="checkbox"/> Public		11a. Historic use (if known): single dwelling	11b. Current use: single dwelling

**HISTORICAL INFORMATION**

12. Construction date: ca. 1880	15. Architect:	18. Previously surveyed? <input type="checkbox"/> Cite survey name in box 22 cont. (page 3)
13. Significant date/period:	16. Builder/contractor:	19. On National Register? <input type="checkbox"/> indiv. <input type="checkbox"/> district Cite nomination name in box 22 cont. (page 3)
14. Area(s) of significance:	17. Original or significant owner:	20. National Register eligible? <input type="checkbox"/> individually eligible <input type="checkbox"/> district potential C <input type="checkbox"/> NC <input type="checkbox"/> <input type="checkbox"/> not eligible <input type="checkbox"/> not determined
21. History and significance on continuation page. <input type="checkbox"/>		22. Sources of information on continuation page. <input type="checkbox"/>

**ARCHITECTURAL INFORMATION**

23. Category of property: <input type="checkbox"/> building(s) <input type="checkbox"/> site <input type="checkbox"/> structure <input type="checkbox"/> object	30. Roof material: asphalt shingle	37. Windows: <input type="checkbox"/> historic <input type="checkbox"/> replacement Pane arrangement:
24. Vernacular or property type:	31. Chimney placement:	38. Acreage (rural): Visible from public road? <input type="checkbox"/>
25. Architectural Style: Vernacular Classical	32. Structural system:	39. Changes (describe in box 28 cont.): <input type="checkbox"/> Addition(s) Date(s): <input type="checkbox"/> Altered Date(s): <input type="checkbox"/> Moved Date(s): <input type="checkbox"/> Other Date(s):
26. Plan shape:	33. Ext. wall cladding: frame (with siding)	Endangered by:
27. Number of stories: 1	34. Foundation material: stone	40. Number of outbuildings (describe in box 40 cont.):
28. Number of bays (1st floor): 2	35. Basement type:	41. Further description of building features and associated resources on continuation page. <input type="checkbox"/>
29. Roof type: front gable	36. Front porch type/placement:	

**OTHER**

42. Current owner/address:	43. Form prepared by (name and org.): Landmarks Association of St. Louis	44. Survey date: 2006
		45. Date of revisions:

**FOR SHPO USE:**

Date entered in inventory:	Level of survey <input type="checkbox"/> reconnaissance <input type="checkbox"/> intensive	Additional research needed? <input type="checkbox"/> yes <input type="checkbox"/> no
National Register Status <input type="checkbox"/> listed <input type="checkbox"/> in listed district Name: <input type="checkbox"/> pending listing <input type="checkbox"/> eligible (individually) <input type="checkbox"/> eligible (district) <input type="checkbox"/> not eligible <input type="checkbox"/> not determined	Other:	



**ADDITIONAL INFORMATION:**

- 21. (cont.) History and significance. Expand box as necessary, or add continuation pages.
- 22. (cont.) Sources of information. Expand box as necessary, or add continuation pages.
- 40. (cont.) Description of environment and outbuildings. Expand box as necessary, or add continuation pages.
- 41. (cont.) Further description of important architectural features. Expand box as necessary, or add continuation pages.



MISSOURI DEPARTMENT OF NATURAL RESOURCES  
STATE HISTORIC PRESERVATION OFFICE, P.O. Box 176, Jefferson City, MO 6510

**ARCHITECTURAL/HISTORIC INVENTORY FORM**

1. Survey No. SLC-AS-045-1060		2. Survey Name: Carondelet	
3. County:		4. Address (Street No.) 7309	Street (name) Vermont Avenue
5. City: St. Louis City	Vicinity: <input type="checkbox"/>	6. UTM:	
7. Township/Range/Section:		8. Historic name (if known):	
9. Present/other name (if known):		10. Ownership: <input type="checkbox"/> Private <input type="checkbox"/> Public	
11a. Historic use (if known): single dwelling		11b. Current use: single dwelling	

**HISTORICAL INFORMATION**

12. Construction date: ca. 1890	15. Architect:	18. Previously surveyed? <input type="checkbox"/> Cite survey name in box 22 cont. (page 3)
13. Significant date/period:	16. Builder/contractor:	19. On National Register? <input type="checkbox"/> indiv. <input type="checkbox"/> district Cite nomination name in box 22 cont. (page 3)
14. Area(s) of significance:	17. Original or significant owner:	20. National Register eligible? <input type="checkbox"/> individually eligible <input type="checkbox"/> district potential C <input type="checkbox"/> NC <input type="checkbox"/> <input type="checkbox"/> not eligible <input type="checkbox"/> not determined
21. History and significance on continuation page. <input type="checkbox"/>		22. Sources of information on continuation page. <input type="checkbox"/>

**ARCHITECTURAL INFORMATION**

23. Category of property: <input type="checkbox"/> building(s) <input type="checkbox"/> site <input type="checkbox"/> structure <input type="checkbox"/> object	30. Roof material: unknown	37. Windows: <input type="checkbox"/> historic <input type="checkbox"/> replacement Pane arrangement:
24. Vernacular or property type:	31. Chimney placement:	38. Acreage (rural): Visible from public road? <input type="checkbox"/>
25. Architectural Style: Mansard	32. Structural system:	39. Changes (describe in box 28 cont.): <input type="checkbox"/> Addition(s) Date(s): <input type="checkbox"/> Altered Date(s): <input type="checkbox"/> Moved Date(s): <input type="checkbox"/> Other Date(s):
26. Plan shape:	33. Ext. wall cladding: red brick	Endangered by:
27. Number of stories: 2	34. Foundation material: stone	40. Number of outbuildings (describe in box 40 cont.):
28. Number of bays (1st floor): 2	35. Basement type:	41. Further description of building features and associated resources on continuation page. <input type="checkbox"/>
29. Roof type: flat	36. Front porch type/placement:	

**OTHER**

42. Current owner/address:	43. Form prepared by (name and org.): Landmarks Association of St. Louis	44. Survey date: 2006
		45. Date of revisions:

**FOR SHPO USE:**

Date entered in inventory:	Level of survey <input type="checkbox"/> reconnaissance <input type="checkbox"/> intensive	Additional research needed? <input type="checkbox"/> yes <input type="checkbox"/> no
National Register Status <input type="checkbox"/> listed <input type="checkbox"/> in listed district Name: <input type="checkbox"/> pending listing <input type="checkbox"/> eligible (individually) <input type="checkbox"/> eligible (district) <input type="checkbox"/> not eligible <input type="checkbox"/> not determined	Other:	



**ADDITIONAL INFORMATION:**

21. (cont.) History and significance. Expand box as necessary, or add continuation pages.

22. (cont.) Sources of information. Expand box as necessary, or add continuation pages.

40. (cont.) Description of environment and outbuildings. Expand box as necessary, or add continuation pages.

41. (cont.) Further description of important architectural features. Expand box as necessary, or add continuation pages.

two segmental arched window bays on façade (door is on side); vinyl-clad, mansard-type second story with two pedimented windows.



**ARCHITECTURAL/HISTORIC INVENTORY FORM**

1. Survey No. SLC-AS-045-1061		2. Survey Name: Carondelet	
3. County:		4. Address (Street No.) 7310	Street (name) Vermont Avenue
5. City: St. Louis City	Vicinity: <input type="checkbox"/>	6. UTM:	
8. Historic name (if known):		9. Present/other name (if known):	
10. Ownership: <input type="checkbox"/> Private <input type="checkbox"/> Public		11a. Historic use (if known): single dwelling	11b. Current use: single dwelling

**HISTORICAL INFORMATION**

12. Construction date:	15. Architect:	18. Previously surveyed? <input type="checkbox"/> Cite survey name in box 22 cont. (page 3)
13. Significant date/period:	16. Builder/contractor:	19. On National Register? <input type="checkbox"/> indiv. <input type="checkbox"/> district Cite nomination name in box 22 cont. (page 3)
14. Area(s) of significance:	17. Original or significant owner:	20. National Register eligible? <input type="checkbox"/> individually eligible <input type="checkbox"/> district potential C <input type="checkbox"/> NC <input type="checkbox"/> <input type="checkbox"/> not eligible <input type="checkbox"/> not determined
21. History and significance on continuation page. <input type="checkbox"/>		22. Sources of information on continuation page. <input type="checkbox"/>

**ARCHITECTURAL INFORMATION**

23. Category of property: <input type="checkbox"/> building(s) <input type="checkbox"/> site <input type="checkbox"/> structure <input type="checkbox"/> object	30. Roof material: asphalt shingle	37. Windows: <input type="checkbox"/> historic <input type="checkbox"/> replacement Pane arrangement:
24. Vernacular or property type:	31. Chimney placement:	38. Acreage (rural): Visible from public road? <input type="checkbox"/>
25. Architectural Style: Bungalow	32. Structural system:	39. Changes (describe in box 28 cont.): <input type="checkbox"/> Addition(s) Date(s): <input type="checkbox"/> Altered Date(s): <input type="checkbox"/> Moved Date(s): <input type="checkbox"/> Other Date(s):
26. Plan shape:	33. Ext. wall cladding: red brick	Endangered by:
27. Number of stories: 1	34. Foundation material: stone	40. Number of outbuildings (describe in box 40 cont.):
28. Number of bays (1st floor): 3	35. Basement type:	41. Further description of building features and associated resources on continuation page. <input type="checkbox"/>
29. Roof type: front gable	36. Front porch type/placement:	

**OTHER**

42. Current owner/address:	43. Form prepared by (name and org.): Landmarks Association of St. Louis	44. Survey date: 2006
		45. Date of revisions:

**FOR SHPO USE:**

Date entered in inventory:	Level of survey <input type="checkbox"/> reconnaissance <input type="checkbox"/> intensive	Additional research needed? <input type="checkbox"/> yes <input type="checkbox"/> no
National Register Status <input type="checkbox"/> listed <input type="checkbox"/> in listed district Name: <input type="checkbox"/> pending listing <input type="checkbox"/> eligible (individually) <input type="checkbox"/> eligible (district) <input type="checkbox"/> not eligible <input type="checkbox"/> not determined	Other:	



**ADDITIONAL INFORMATION:**

21. (cont.) History and significance. Expand box as necessary, or add continuation pages.

22. (cont.) Sources of information. Expand box as necessary, or add continuation pages.

40. (cont.) Description of environment and outbuildings. Expand box as necessary, or add continuation pages.

41. (cont.) Further description of important architectural features. Expand box as necessary, or add continuation pages.

low pitched gabled porch roof on tapered brick supports, brick porch base; transom over center door; segmental arched flanking windows.



**ARCHITECTURAL/HISTORIC INVENTORY FORM**

1. Survey No. SLC-AS-045-1062		2. Survey Name: Carondelet	
3. County:		4. Address (Street No.) 7314-16	Street (name) Vermont Avenue
5. City: St. Louis City	Vicinity: <input type="checkbox"/>	6. UTM:	
8. Historic name (if known):		9. Present/other name (if known):	
10. Ownership: <input type="checkbox"/> Private <input type="checkbox"/> Public		11a. Historic use (if known): multiple dwelling	11b. Current use: multiple dwelling

**HISTORICAL INFORMATION**

12. Construction date: ca. 1880	15. Architect:	18. Previously surveyed? <input type="checkbox"/> Cite survey name in box 22 cont. (page 3)
13. Significant date/period:	16. Builder/contractor:	19. On National Register? <input type="checkbox"/> indiv. <input type="checkbox"/> district Cite nomination name in box 22 cont. (page 3)
14. Area(s) of significance:	17. Original or significant owner:	20. National Register eligible? <input type="checkbox"/> individually eligible <input type="checkbox"/> district potential C <input type="checkbox"/> NC <input type="checkbox"/> <input type="checkbox"/> not eligible <input type="checkbox"/> not determined
21. History and significance on continuation page. <input type="checkbox"/>		22. Sources of information on continuation page. <input type="checkbox"/>

**ARCHITECTURAL INFORMATION**

23. Category of property: <input type="checkbox"/> building(s) <input type="checkbox"/> site <input type="checkbox"/> structure <input type="checkbox"/> object	30. Roof material: asphalt shingle	37. Windows: <input type="checkbox"/> historic <input type="checkbox"/> replacement Pane arrangement:
24. Vernacular or property type:	31. Chimney placement:	38. Acreage (rural): Visible from public road? <input type="checkbox"/>
25. Architectural Style: Vernacular Classical	32. Structural system:	39. Changes (describe in box 28 cont.): <input type="checkbox"/> Addition(s) Date(s): <input type="checkbox"/> Altered Date(s): <input type="checkbox"/> Moved Date(s): <input type="checkbox"/> Other Date(s):
26. Plan shape:	33. Ext. wall cladding: red brick	Endangered by:
27. Number of stories: 2	34. Foundation material: stone	40. Number of outbuildings (describe in box 40 cont.):
28. Number of bays (1st floor): 4	35. Basement type:	41. Further description of building features and associated resources on continuation page. <input type="checkbox"/>
29. Roof type: hip	36. Front porch type/placement:	

**OTHER**

42. Current owner/address:	43. Form prepared by (name and org.): Landmarks Association of St. Louis	44. Survey date: 2006
		45. Date of revisions:

**FOR SHPO USE:**

Date entered in inventory:	Level of survey <input checked="" type="checkbox"/> reconnaissance <input type="checkbox"/> intensive	Additional research needed? <input type="checkbox"/> yes <input type="checkbox"/> no
National Register Status <input type="checkbox"/> listed <input type="checkbox"/> in listed district Name: <input type="checkbox"/> pending listing <input type="checkbox"/> eligible (individually) <input type="checkbox"/> eligible (district) <input type="checkbox"/> not eligible <input type="checkbox"/> not determined	Other:	



**ARCHITECTURAL/HISTORIC INVENTORY FORM**

---

SLC-AS-045-1062

Page 2

**ADDITIONAL INFORMATION:**

21. (cont.) History and significance. Expand box as necessary, or add continuation pages.

22. (cont.) Sources of information. Expand box as necessary, or add continuation pages.

40. (cont.) Description of environment and outbuildings. Expand box as necessary, or add continuation pages.

41. (cont.) Further description of important architectural features. Expand box as necessary, or add continuation pages.

altered window bays on lower story (1961); two doors in middle flanked by windows; four bays of segmental arched second story windows; cornice appears to have been removed.





MISSOURI DEPARTMENT OF NATURAL RESOURCES  
STATE HISTORIC PRESERVATION OFFICE, P.O. Box 176, Jefferson City, MO 6510

**ARCHITECTURAL/HISTORIC INVENTORY FORM**

1. Survey No. SLC-AS-045-1063		2. Survey Name: Carondelet	
3. County:		4. Address (Street No.) 7315	Street (name) Vermont Avenue
5. City: St. Louis City	Vicinity: <input type="checkbox"/>	6. UTM:	
8. Historic name (if known):		9. Present/other name (if known):	
10. Ownership: <input type="checkbox"/> Private <input type="checkbox"/> Public		11a. Historic use (if known): single dwelling	11b. Current use: multiple dwelling

**HISTORICAL INFORMATION**

12. Construction date: ca. 1880	15. Architect:	18. Previously surveyed? <input type="checkbox"/> Cite survey name in box 22 cont. (page 3)
13. Significant date/period:	16. Builder/contractor:	19. On National Register? <input type="checkbox"/> indiv. <input type="checkbox"/> district Cite nomination name in box 22 cont. (page 3)
14. Area(s) of significance:	17. Original or significant owner:	20. National Register eligible? <input type="checkbox"/> individually eligible <input type="checkbox"/> district potential C <input type="checkbox"/> NC <input type="checkbox"/> <input type="checkbox"/> not eligible <input type="checkbox"/> not determined
21. History and significance on continuation page. <input type="checkbox"/>		22. Sources of information on continuation page. <input type="checkbox"/>

**ARCHITECTURAL INFORMATION**

23. Category of property: <input type="checkbox"/> building(s) <input type="checkbox"/> site <input type="checkbox"/> structure <input type="checkbox"/> object	30. Roof material: asphalt shingle	37. Windows: <input type="checkbox"/> historic <input type="checkbox"/> replacement Pane arrangement:
24. Vernacular or property type:	31. Chimney placement:	38. Acreage (rural): Visible from public road? <input type="checkbox"/>
25. Architectural Style: Vernacular Classical	32. Structural system:	39. Changes (describe in box 28 cont.): <input type="checkbox"/> Addition(s) Date(s): <input type="checkbox"/> Altered Date(s): <input type="checkbox"/> Moved Date(s): <input type="checkbox"/> Other Date(s):
26. Plan shape:	33. Ext. wall cladding: red brick	Endangered by:
27. Number of stories: 2	34. Foundation material: stone	40. Number of outbuildings (describe in box 40 cont.):
28. Number of bays (1st floor): 2	35. Basement type:	41. Further description of building features and associated resources on continuation page. <input type="checkbox"/>
29. Roof type: hip	36. Front porch type/placement:	

**OTHER**

42. Current owner/address:	43. Form prepared by (name and org.): Landmarks Association of St. Louis	44. Survey date: 2006
		45. Date of revisions:

**FOR SHPO USE:**

Date entered in inventory:	Level of survey <input type="checkbox"/> reconnaissance <input type="checkbox"/> intensive	Additional research needed? <input type="checkbox"/> yes <input type="checkbox"/> no
National Register Status <input type="checkbox"/> listed <input type="checkbox"/> in listed district Name: <input type="checkbox"/> pending listing <input type="checkbox"/> eligible (individually) <input type="checkbox"/> eligible (district) <input type="checkbox"/> not eligible <input type="checkbox"/> not determined	Other:	



**ARCHITECTURAL/HISTORIC INVENTORY FORM**

---

SLC-AS-045-1063

Page 2

**ADDITIONAL INFORMATION:**

- 21. (cont.) History and significance. Expand box as necessary, or add continuation pages.
- 22. (cont.) Sources of information. Expand box as necessary, or add continuation pages.
- 40. (cont.) Description of environment and outbuildings. Expand box as necessary, or add continuation pages.
- 41. (cont.) Further description of important architectural features. Expand box as necessary, or add continuation pages.



MISSOURI DEPARTMENT OF NATURAL RESOURCES  
STATE HISTORIC PRESERVATION OFFICE, P.O. Box 176, Jefferson City, MO 6510

**ARCHITECTURAL/HISTORIC INVENTORY FORM**

1. Survey No. SLC-AS-045-1064		2. Survey Name: Carondelet	
3. County:		4. Address (Street No.) 7318	Street (name) Vermont Avenue
5. City: St. Louis City	Vicinity: <input type="checkbox"/>	6. UTM:	
7. Township/Range/Section:		8. Historic name (if known):	
9. Present/other name (if known):		10. Ownership: <input type="checkbox"/> Private <input type="checkbox"/> Public	
11a. Historic use (if known): multiple dwelling		11b. Current use: multiple dwelling	

**HISTORICAL INFORMATION**

12. Construction date: ca. 1890	15. Architect:	18. Previously surveyed? <input type="checkbox"/> Cite survey name in box 22 cont. (page 3)
13. Significant date/period:	16. Builder/contractor:	19. On National Register? <input type="checkbox"/> indiv. <input type="checkbox"/> district Cite nomination name in box 22 cont. (page 3)
14. Area(s) of significance:	17. Original or significant owner:	20. National Register eligible? <input type="checkbox"/> individually eligible <input type="checkbox"/> district potential C <input type="checkbox"/> NC <input type="checkbox"/> <input type="checkbox"/> not eligible <input type="checkbox"/> not determined
21. History and significance on continuation page. <input type="checkbox"/>		22. Sources of information on continuation page. <input type="checkbox"/>

**ARCHITECTURAL INFORMATION**

23. Category of property: <input type="checkbox"/> building(s) <input type="checkbox"/> site <input type="checkbox"/> structure <input type="checkbox"/> object	30. Roof material: asphalt shingle	37. Windows: <input type="checkbox"/> historic <input type="checkbox"/> replacement Pane arrangement:
24. Vernacular or property type:	31. Chimney placement:	38. Acreage (rural): Visible from public road? <input type="checkbox"/>
25. Architectural Style: Italianate	32. Structural system:	39. Changes (describe in box 28 cont.): <input type="checkbox"/> Addition(s) Date(s): <input type="checkbox"/> Altered Date(s): <input type="checkbox"/> Moved Date(s): <input type="checkbox"/> Other Date(s):
26. Plan shape:	33. Ext. wall cladding: red brick	Endangered by:
27. Number of stories: 2	34. Foundation material: stone	40. Number of outbuildings (describe in box 40 cont.):
28. Number of bays (1st floor): 3	35. Basement type:	41. Further description of building features and associated resources on continuation page. <input type="checkbox"/>
29. Roof type: side gable	36. Front porch type/placement:	

**OTHER**

42. Current owner/address:	43. Form prepared by (name and org.): Landmarks Association of St. Louis	44. Survey date: 2006
		45. Date of revisions:

**FOR SHPO USE:**

Date entered in inventory:	Level of survey <input type="checkbox"/> reconnaissance <input type="checkbox"/> intensive	Additional research needed? <input type="checkbox"/> yes <input type="checkbox"/> no
National Register Status <input type="checkbox"/> listed <input type="checkbox"/> in listed district Name: <input type="checkbox"/> pending listing <input type="checkbox"/> eligible (individually) <input type="checkbox"/> eligible (district) <input type="checkbox"/> not eligible <input type="checkbox"/> not determined	Other:	



**ARCHITECTURAL/HISTORIC INVENTORY FORM**

SLC-AS-045-1064

Page 2

**ADDITIONAL INFORMATION:**

21. (cont.) History and significance. Expand box as necessary, or add continuation pages.

22. (cont.) Sources of information. Expand box as necessary, or add continuation pages.

40. (cont.) Description of environment and outbuildings. Expand box as necessary, or add continuation pages.

41. (cont.) Further description of important architectural features. Expand box as necessary, or add continuation pages.

bracketed wood cornice; segmental arched openings (elongated on lower story); recent pyramidal roof porch on wrought iron supports in front of recessed door.



MISSOURI DEPARTMENT OF NATURAL RESOURCES  
STATE HISTORIC PRESERVATION OFFICE, P.O. Box 176, Jefferson City, MO 6510

**ARCHITECTURAL/HISTORIC INVENTORY FORM**

1. Survey No. SLC-AS-045-1065		2. Survey Name: Carondelet	
3. County:		4. Address (Street No.) 7320-22	Street (name) Vermont Avenue
5. City: St. Louis City	Vicinity: <input type="checkbox"/>	6. UTM:	
8. Historic name (if known):		7. Township/Range/Section:	
9. Present/other name (if known):			
10. Ownership: <input type="checkbox"/> Private <input type="checkbox"/> Public		11a. Historic use (if known): multiple dwelling	11b. Current use: multiple dwelling

**HISTORICAL INFORMATION**

12. Construction date: ca. 1920	15. Architect:	18. Previously surveyed? <input type="checkbox"/> Cite survey name in box 22 cont. (page 3)
13. Significant date/period:	16. Builder/contractor:	19. On National Register? <input type="checkbox"/> indiv. <input type="checkbox"/> district Cite nomination name in box 22 cont. (page 3)
14. Area(s) of significance:	17. Original or significant owner:	20. National Register eligible? <input type="checkbox"/> individually eligible <input type="checkbox"/> district potential C <input type="checkbox"/> NC <input type="checkbox"/> <input type="checkbox"/> not eligible <input type="checkbox"/> not determined
21. History and significance on continuation page. <input type="checkbox"/>		22. Sources of information on continuation page. <input type="checkbox"/>

**ARCHITECTURAL INFORMATION**

23. Category of property: <input type="checkbox"/> building(s) <input type="checkbox"/> site <input type="checkbox"/> structure <input type="checkbox"/> object	30. Roof material: asphalt	37. Windows: <input type="checkbox"/> historic <input type="checkbox"/> replacement Pane arrangement:
24. Vernacular or property type:	31. Chimney placement:	38. Acreage (rural): Visible from public road? <input type="checkbox"/>
25. Architectural Style:	32. Structural system:	39. Changes (describe in box 28 cont.): <input type="checkbox"/> Addition(s) Date(s): <input type="checkbox"/> Altered Date(s): <input type="checkbox"/> Moved Date(s): <input type="checkbox"/> Other Date(s):
26. Plan shape:	33. Ext. wall cladding: red brick	Endangered by:
27. Number of stories: 2	34. Foundation material: stone	
28. Number of bays (1st floor): 3	35. Basement type:	40. Number of outbuildings (describe in box 40 cont.):
29. Roof type: hip	36. Front porch type/placement:	41. Further description of building features and associated resources on continuation page. <input type="checkbox"/>

**OTHER**

42. Current owner/address:	43. Form prepared by (name and org.): Landmarks Association of St. Louis	44. Survey date: 2006
		45. Date of revisions:

**FOR SHPO USE:**

Date entered in inventory:	Level of survey <input type="checkbox"/> reconnaissance <input type="checkbox"/> intensive	Additional research needed? <input type="checkbox"/> yes <input type="checkbox"/> no
National Register Status <input type="checkbox"/> listed <input type="checkbox"/> in listed district Name: <input type="checkbox"/> pending listing <input type="checkbox"/> eligible (individually) <input type="checkbox"/> eligible (district) <input type="checkbox"/> not eligible <input type="checkbox"/> not determined	Other:	



**ADDITIONAL INFORMATION:**

- 21. (cont.) History and significance. Expand box as necessary, or add continuation pages.
- 22. (cont.) Sources of information. Expand box as necessary, or add continuation pages.
- 40. (cont.) Description of environment and outbuildings. Expand box as necessary, or add continuation pages.
- 41. (cont.) Further description of important architectural features. Expand box as necessary, or add continuation pages.



**ARCHITECTURAL/HISTORIC INVENTORY FORM**

1. Survey No. SLC-AS-045-1066		2. Survey Name: Carondelet	
3. County:		4. Address (Street No.) 7323	Street (name) Vermont Avenue
5. City: St. Louis City	Vicinity: <input type="checkbox"/>	6. UTM:	
8. Historic name (if known):		7. Township/Range/Section:	
9. Present/other name (if known):			
10. Ownership: <input type="checkbox"/> Private <input type="checkbox"/> Public		11a. Historic use (if known): single dwelling	11b. Current use: single dwelling

**HISTORICAL INFORMATION**

12. Construction date: 1928	15. Architect: Bruns, F.	18. Previously surveyed? <input type="checkbox"/> Cite survey name in box 22 cont. (page 3)
13. Significant date/period:	16. Builder/contractor: Bruns, F.	19. On National Register? <input type="checkbox"/> indiv. <input type="checkbox"/> district Cite nomination name in box 22 cont. (page 3)
14. Area(s) of significance:	17. Original or significant owner: Holorck, Geo. H.	20. National Register eligible? <input type="checkbox"/> individually eligible <input type="checkbox"/> district potential C <input type="checkbox"/> NC <input type="checkbox"/> <input type="checkbox"/> not eligible <input type="checkbox"/> not determined
21. History and significance on continuation page. <input type="checkbox"/>		22. Sources of information on continuation page. <input type="checkbox"/>

**ARCHITECTURAL INFORMATION**

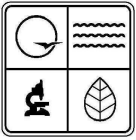
23. Category of property: <input type="checkbox"/> building(s) <input type="checkbox"/> site <input type="checkbox"/> structure <input type="checkbox"/> object	30. Roof material: asphalt shingle	37. Windows: <input type="checkbox"/> historic <input type="checkbox"/> replacement Pane arrangement:
24. Vernacular or property type:	31. Chimney placement:	38. Acreage (rural): Visible from public road? <input type="checkbox"/>
25. Architectural Style: Bungalow	32. Structural system:	39. Changes (describe in box 28 cont.): <input type="checkbox"/> Addition(s) Date(s): <input type="checkbox"/> Altered Date(s): <input type="checkbox"/> Moved Date(s): <input type="checkbox"/> Other Date(s):
26. Plan shape:	33. Ext. wall cladding: red brick	Endangered by:
27. Number of stories: 1	34. Foundation material: stone	
28. Number of bays (1st floor): 3	35. Basement type:	40. Number of outbuildings (describe in box 40 cont.):
29. Roof type: front gable	36. Front porch type/placement:	41. Further description of building features and associated resources on continuation page. <input type="checkbox"/>

**OTHER**

42. Current owner/address:	43. Form prepared by (name and org.): Landmarks Association of St. Louis	44. Survey date: 2006
		45. Date of revisions:

**FOR SHPO USE:**

Date entered in inventory:	Level of survey <input type="checkbox"/> reconnaissance <input type="checkbox"/> intensive	Additional research needed? <input type="checkbox"/> yes <input type="checkbox"/> no
National Register Status <input type="checkbox"/> listed <input type="checkbox"/> in listed district Name: <input type="checkbox"/> pending listing <input type="checkbox"/> eligible (individually) <input type="checkbox"/> eligible (district) <input type="checkbox"/> not eligible <input type="checkbox"/> not determined	Other:	



**ADDITIONAL INFORMATION:**

- 21. (cont.) History and significance. Expand box as necessary, or add continuation pages.
- 22. (cont.) Sources of information. Expand box as necessary, or add continuation pages.
- 40. (cont.) Description of environment and outbuildings. Expand box as necessary, or add continuation pages.
- 41. (cont.) Further description of important architectural features. Expand box as necessary, or add continuation pages.





MISSOURI DEPARTMENT OF NATURAL RESOURCES  
STATE HISTORIC PRESERVATION OFFICE, P.O. Box 176, Jefferson City, MO 6510

**ARCHITECTURAL/HISTORIC INVENTORY FORM**

1. Survey No. SLC-AS-045-1067		2. Survey Name: Carondelet	
3. County:		4. Address (Street No.) 7324	Street (name) Vermont Avenue
5. City: St. Louis City	Vicinity: <input type="checkbox"/>	6. UTM:	
8. Historic name (if known):		7. Township/Range/Section:	
9. Present/other name (if known):			
10. Ownership: <input type="checkbox"/> Private <input type="checkbox"/> Public		11a. Historic use (if known): single dwelling	11b. Current use: single dwelling

**HISTORICAL INFORMATION**

12. Construction date: ca. 1880	15. Architect:	18. Previously surveyed? <input type="checkbox"/> Cite survey name in box 22 cont. (page 3)
13. Significant date/period:	16. Builder/contractor:	19. On National Register? <input type="checkbox"/> indiv. <input type="checkbox"/> district Cite nomination name in box 22 cont. (page 3)
14. Area(s) of significance:	17. Original or significant owner:	20. National Register eligible? <input type="checkbox"/> individually eligible <input type="checkbox"/> district potential C <input type="checkbox"/> NC <input type="checkbox"/> <input type="checkbox"/> not eligible <input type="checkbox"/> not determined
21. History and significance on continuation page. <input type="checkbox"/>		22. Sources of information on continuation page. <input type="checkbox"/>

**ARCHITECTURAL INFORMATION**

23. Category of property: <input type="checkbox"/> building(s) <input type="checkbox"/> site <input type="checkbox"/> structure <input type="checkbox"/> object	30. Roof material: asphalt shingle	37. Windows: <input type="checkbox"/> historic <input type="checkbox"/> replacement Pane arrangement:
24. Vernacular or property type:	31. Chimney placement:	38. Acreage (rural): Visible from public road? <input type="checkbox"/>
25. Architectural Style: Vernacular Classical	32. Structural system:	39. Changes (describe in box 28 cont.): <input type="checkbox"/> Addition(s) Date(s): <input type="checkbox"/> Altered Date(s): <input type="checkbox"/> Moved Date(s): <input type="checkbox"/> Other Date(s):
26. Plan shape:	33. Ext. wall cladding: red brick	Endangered by:
27. Number of stories: 1	34. Foundation material: stone	
28. Number of bays (1st floor): 2	35. Basement type:	40. Number of outbuildings (describe in box 40 cont.):
29. Roof type: front gable	36. Front porch type/placement:	41. Further description of building features and associated resources on continuation page. <input type="checkbox"/>

**OTHER**

42. Current owner/address:	43. Form prepared by (name and org.): Landmarks Association of St. Louis	44. Survey date: 2006
		45. Date of revisions:

**FOR SHPO USE:**

Date entered in inventory:	Level of survey <input type="checkbox"/> reconnaissance <input type="checkbox"/> intensive	Additional research needed? <input type="checkbox"/> yes <input type="checkbox"/> no
National Register Status <input type="checkbox"/> listed <input type="checkbox"/> in listed district Name: <input type="checkbox"/> pending listing <input type="checkbox"/> eligible (individually) <input type="checkbox"/> eligible (district) <input type="checkbox"/> not eligible <input type="checkbox"/> not determined	Other:	



**ADDITIONAL INFORMATION:**

- 21. (cont.) History and significance. Expand box as necessary, or add continuation pages.
- 22. (cont.) Sources of information. Expand box as necessary, or add continuation pages.
- 40. (cont.) Description of environment and outbuildings. Expand box as necessary, or add continuation pages.
- 41. (cont.) Further description of important architectural features. Expand box as necessary, or add continuation pages.

segmental arched window and entrance bay on facade.



MISSOURI DEPARTMENT OF NATURAL RESOURCES  
STATE HISTORIC PRESERVATION OFFICE, P.O. Box 176, Jefferson City, MO 6510

**ARCHITECTURAL/HISTORIC INVENTORY FORM**

1. Survey No. SLC-AS-045-1068		2. Survey Name: Carondelet	
3. County:		4. Address (Street No.) 7327	Street (name) Vermont Avenue
5. City: St. Louis City	Vicinity: <input type="checkbox"/>	6. UTM:	
7. Township/Range/Section:		8. Historic name (if known):	
9. Present/other name (if known):		10. Ownership: <input type="checkbox"/> Private <input type="checkbox"/> Public	
11a. Historic use (if known): single dwelling		11b. Current use: single dwelling	

**HISTORICAL INFORMATION**

12. Construction date: ca. 1890	15. Architect:	18. Previously surveyed? <input type="checkbox"/> Cite survey name in box 22 cont. (page 3)
13. Significant date/period:	16. Builder/contractor:	19. On National Register? <input type="checkbox"/> indiv. <input type="checkbox"/> district Cite nomination name in box 22 cont. (page 3)
14. Area(s) of significance:	17. Original or significant owner:	20. National Register eligible? <input type="checkbox"/> individually eligible <input type="checkbox"/> district potential C <input type="checkbox"/> NC <input type="checkbox"/> <input type="checkbox"/> not eligible <input type="checkbox"/> not determined
21. History and significance on continuation page. <input type="checkbox"/>		22. Sources of information on continuation page. <input type="checkbox"/>

**ARCHITECTURAL INFORMATION**

23. Category of property: <input type="checkbox"/> building(s) <input type="checkbox"/> site <input type="checkbox"/> structure <input type="checkbox"/> object	30. Roof material: unknown	37. Windows: <input type="checkbox"/> historic <input type="checkbox"/> replacement Pane arrangement:
24. Vernacular or property type:	31. Chimney placement:	38. Acreage (rural): Visible from public road? <input type="checkbox"/>
25. Architectural Style: Flat Roof	32. Structural system:	39. Changes (describe in box 28 cont.): <input type="checkbox"/> Addition(s) Date(s): <input type="checkbox"/> Altered Date(s): <input type="checkbox"/> Moved Date(s): <input type="checkbox"/> Other Date(s):
26. Plan shape:	33. Ext. wall cladding: red brick	Endangered by:
27. Number of stories: 1	34. Foundation material: stone	40. Number of outbuildings (describe in box 40 cont.):
28. Number of bays (1st floor): 2	35. Basement type:	41. Further description of building features and associated resources on continuation page. <input type="checkbox"/>
29. Roof type: flat	36. Front porch type/placement:	

**OTHER**

42. Current owner/address:	43. Form prepared by (name and org.): Landmarks Association of St. Louis	44. Survey date: 2006
		45. Date of revisions:

**FOR SHPO USE:**

Date entered in inventory:	Level of survey <input type="checkbox"/> reconnaissance <input type="checkbox"/> intensive	Additional research needed? <input type="checkbox"/> yes <input type="checkbox"/> no
National Register Status <input type="checkbox"/> listed <input type="checkbox"/> in listed district Name: <input type="checkbox"/> pending listing <input type="checkbox"/> eligible (individually) <input type="checkbox"/> eligible (district) <input type="checkbox"/> not eligible <input type="checkbox"/> not determined	Other:	



**ADDITIONAL INFORMATION:**

- 21. (cont.) History and significance. Expand box as necessary, or add continuation pages.
- 22. (cont.) Sources of information. Expand box as necessary, or add continuation pages.
- 40. (cont.) Description of environment and outbuildings. Expand box as necessary, or add continuation pages.
- 41. (cont.) Further description of important architectural features. Expand box as necessary, or add continuation pages.

recent mansard-type parapet on façade; segmental arched window bay on façade with paired windows; porch on side under hipped overhang.



MISSOURI DEPARTMENT OF NATURAL RESOURCES  
STATE HISTORIC PRESERVATION OFFICE, P.O. Box 176, Jefferson City, MO 6510

**ARCHITECTURAL/HISTORIC INVENTORY FORM**

1. Survey No. SLC-AS-045-1069		2. Survey Name: Carondelet	
3. County:		4. Address (Street No.) 7328	Street (name) Vermont Avenue
5. City: St. Louis City	Vicinity: <input type="checkbox"/>	6. UTM:	
8. Historic name (if known):		9. Present/other name (if known):	
10. Ownership: <input type="checkbox"/> Private <input type="checkbox"/> Public		11a. Historic use (if known): single dwelling	11b. Current use: single dwelling

**HISTORICAL INFORMATION**

12. Construction date: ca. 1880	15. Architect:	18. Previously surveyed? <input type="checkbox"/> Cite survey name in box 22 cont. (page 3)
13. Significant date/period:	16. Builder/contractor:	19. On National Register? <input type="checkbox"/> indiv. <input type="checkbox"/> district Cite nomination name in box 22 cont. (page 3)
14. Area(s) of significance:	17. Original or significant owner:	20. National Register eligible? <input type="checkbox"/> individually eligible <input type="checkbox"/> district potential C <input type="checkbox"/> NC <input type="checkbox"/> <input type="checkbox"/> not eligible <input type="checkbox"/> not determined
21. History and significance on continuation page. <input type="checkbox"/>		22. Sources of information on continuation page. <input type="checkbox"/>

**ARCHITECTURAL INFORMATION**

23. Category of property: <input type="checkbox"/> building(s) <input type="checkbox"/> site <input type="checkbox"/> structure <input type="checkbox"/> object	30. Roof material: asphalt shingle	37. Windows: <input type="checkbox"/> historic <input type="checkbox"/> replacement Pane arrangement:
24. Vernacular or property type:	31. Chimney placement:	38. Acreage (rural): Visible from public road? <input type="checkbox"/>
25. Architectural Style: Vernacular Classical	32. Structural system:	39. Changes (describe in box 28 cont.): <input type="checkbox"/> Addition(s) Date(s): <input type="checkbox"/> Altered Date(s): <input type="checkbox"/> Moved Date(s): <input type="checkbox"/> Other Date(s):
26. Plan shape:	33. Ext. wall cladding: frame (with siding)	Endangered by:
27. Number of stories: 2	34. Foundation material: stone	40. Number of outbuildings (describe in box 40 cont.):
28. Number of bays (1st floor): 3	35. Basement type:	41. Further description of building features and associated resources on continuation page. <input type="checkbox"/>
29. Roof type: hip	36. Front porch type/placement:	

**OTHER**

42. Current owner/address:	43. Form prepared by (name and org.): Landmarks Association of St. Louis	44. Survey date: 2006
		45. Date of revisions:

**FOR SHPO USE:**

Date entered in inventory:	Level of survey <input checked="" type="checkbox"/> reconnaissance <input type="checkbox"/> intensive	Additional research needed? <input type="checkbox"/> yes <input type="checkbox"/> no
National Register Status <input type="checkbox"/> listed <input type="checkbox"/> in listed district Name: <input type="checkbox"/> pending listing <input type="checkbox"/> eligible (individually) <input type="checkbox"/> eligible (district) <input type="checkbox"/> not eligible <input type="checkbox"/> not determined	Other:	



**ADDITIONAL INFORMATION:**

- 21. (cont.) History and significance. Expand box as necessary, or add continuation pages.
- 22. (cont.) Sources of information. Expand box as necessary, or add continuation pages.
- 40. (cont.) Description of environment and outbuildings. Expand box as necessary, or add continuation pages.
- 41. (cont.) Further description of important architectural features. Expand box as necessary, or add continuation pages.

vinyl siding has altered the openings but the windows appear historic.



**ARCHITECTURAL/HISTORIC INVENTORY FORM**

1. Survey No. SLC-AS-045-1070		2. Survey Name: Carondelet	
3. County:		4. Address (Street No.) 7331	Street (name) Vermont Avenue
5. City: St. Louis City	Vicinity: <input type="checkbox"/>	6. UTM:	
8. Historic name (if known):		7. Township/Range/Section:	
9. Present/other name (if known):			
10. Ownership: <input type="checkbox"/> Private <input type="checkbox"/> Public		11a. Historic use (if known): single dwelling	11b. Current use: single dwelling

**HISTORICAL INFORMATION**

12. Construction date: ca. 1890	15. Architect:	18. Previously surveyed? <input type="checkbox"/> Cite survey name in box 22 cont. (page 3)
13. Significant date/period:	16. Builder/contractor:	19. On National Register? <input type="checkbox"/> indiv. <input type="checkbox"/> district Cite nomination name in box 22 cont. (page 3)
14. Area(s) of significance:	17. Original or significant owner:	20. National Register eligible? <input type="checkbox"/> individually eligible <input type="checkbox"/> district potential C <input type="checkbox"/> NC <input type="checkbox"/> <input type="checkbox"/> not eligible <input type="checkbox"/> not determined
21. History and significance on continuation page. <input type="checkbox"/>		22. Sources of information on continuation page. <input type="checkbox"/>

**ARCHITECTURAL INFORMATION**

23. Category of property: <input type="checkbox"/> building(s) <input type="checkbox"/> site <input type="checkbox"/> structure <input type="checkbox"/> object	30. Roof material: asphalt shingle	37. Windows: <input type="checkbox"/> historic <input type="checkbox"/> replacement Pane arrangement:
24. Vernacular or property type:	31. Chimney placement:	38. Acreage (rural): Visible from public road? <input type="checkbox"/>
25. Architectural Style: Vernacular Classical	32. Structural system:	39. Changes (describe in box 28 cont.): <input type="checkbox"/> Addition(s) Date(s): <input type="checkbox"/> Altered Date(s): <input type="checkbox"/> Moved Date(s): <input type="checkbox"/> Other Date(s):
26. Plan shape:	33. Ext. wall cladding: frame (with siding)	Endangered by:
27. Number of stories: 1	34. Foundation material: stone	
28. Number of bays (1st floor): 2	35. Basement type:	40. Number of outbuildings (describe in box 40 cont.):
29. Roof type: front gable	36. Front porch type/placement:	41. Further description of building features and associated resources on continuation page. <input type="checkbox"/>

**OTHER**

42. Current owner/address:	43. Form prepared by (name and org.): Landmarks Association of St. Louis	44. Survey date: 2006
		45. Date of revisions:

**FOR SHPO USE:**

Date entered in inventory:	Level of survey <input type="checkbox"/> reconnaissance <input type="checkbox"/> intensive	Additional research needed? <input type="checkbox"/> yes <input type="checkbox"/> no
National Register Status <input type="checkbox"/> listed <input type="checkbox"/> in listed district Name: <input type="checkbox"/> pending listing <input type="checkbox"/> eligible (individually) <input type="checkbox"/> eligible (district) <input type="checkbox"/> not eligible <input type="checkbox"/> not determined	Other:	



**ADDITIONAL INFORMATION:**

- 21. (cont.) History and significance. Expand box as necessary, or add continuation pages.
- 22. (cont.) Sources of information. Expand box as necessary, or add continuation pages.
- 40. (cont.) Description of environment and outbuildings. Expand box as necessary, or add continuation pages.
- 41. (cont.) Further description of important architectural features. Expand box as necessary, or add continuation pages.

intersecting gable in rear; paired windows on facade next to door; aluminum awning over door.





MISSOURI DEPARTMENT OF NATURAL RESOURCES  
STATE HISTORIC PRESERVATION OFFICE, P.O. Box 176, Jefferson City, MO 6510

**ARCHITECTURAL/HISTORIC INVENTORY FORM**

1. Survey No. SLC-AS-045-1071		2. Survey Name: Carondelet	
3. County:		4. Address (Street No.) 7333	Street (name) Vermont Avenue
5. City: St. Louis City	Vicinity: <input type="checkbox"/>	6. UTM:	
7. Township/Range/Section:		8. Historic name (if known):	
9. Present/other name (if known):		10. Ownership: <input type="checkbox"/> Private <input type="checkbox"/> Public	
11a. Historic use (if known): single dwelling		11b. Current use: single dwelling	

**HISTORICAL INFORMATION**

12. Construction date: 1892	15. Architect:	18. Previously surveyed? <input type="checkbox"/> Cite survey name in box 22 cont. (page 3)
13. Significant date/period:	16. Builder/contractor:	19. On National Register? <input type="checkbox"/> indiv. <input type="checkbox"/> district Cite nomination name in box 22 cont. (page 3)
14. Area(s) of significance:	17. Original or significant owner: Voss, Henry	20. National Register eligible? <input type="checkbox"/> individually eligible <input type="checkbox"/> district potential C <input type="checkbox"/> NC <input type="checkbox"/> <input type="checkbox"/> not eligible <input type="checkbox"/> not determined
21. History and significance on continuation page. <input type="checkbox"/>		22. Sources of information on continuation page. <input type="checkbox"/>

**ARCHITECTURAL INFORMATION**

23. Category of property: <input type="checkbox"/> building(s) <input type="checkbox"/> site <input type="checkbox"/> structure <input type="checkbox"/> object	30. Roof material: unknown	37. Windows: <input type="checkbox"/> historic <input type="checkbox"/> replacement Pane arrangement:
24. Vernacular or property type:	31. Chimney placement:	38. Acreage (rural): Visible from public road? <input type="checkbox"/>
25. Architectural Style: Flat Roof	32. Structural system:	39. Changes (describe in box 28 cont.): <input type="checkbox"/> Addition(s) Date(s): <input type="checkbox"/> Altered Date(s): <input type="checkbox"/> Moved Date(s): <input type="checkbox"/> Other Date(s):
26. Plan shape:	33. Ext. wall cladding: red brick	Endangered by:
27. Number of stories: 1	34. Foundation material: stone	40. Number of outbuildings (describe in box 40 cont.):
28. Number of bays (1st floor): 2	35. Basement type:	41. Further description of building features and associated resources on continuation page. <input type="checkbox"/>
29. Roof type: flat	36. Front porch type/placement:	

**OTHER**

42. Current owner/address:	43. Form prepared by (name and org.): Landmarks Association of St. Louis	44. Survey date: 2006
		45. Date of revisions:

**FOR SHPO USE:**

Date entered in inventory:	Level of survey <input type="checkbox"/> reconnaissance <input type="checkbox"/> intensive	Additional research needed? <input type="checkbox"/> yes <input type="checkbox"/> no
National Register Status <input type="checkbox"/> listed <input type="checkbox"/> in listed district Name: <input type="checkbox"/> pending listing <input type="checkbox"/> eligible (individually) <input type="checkbox"/> eligible (district) <input type="checkbox"/> not eligible <input type="checkbox"/> not determined	Other:	



**ADDITIONAL INFORMATION:**

- 21. (cont.) History and significance. Expand box as necessary, or add continuation pages.
- 22. (cont.) Sources of information. Expand box as necessary, or add continuation pages.
- 40. (cont.) Description of environment and outbuildings. Expand box as necessary, or add continuation pages.
- 41. (cont.) Further description of important architectural features. Expand box as necessary, or add continuation pages.

asphalt shingle mansard-type parapet over wood cornice; segmental arched openings with lug sills under window.



MISSOURI DEPARTMENT OF NATURAL RESOURCES  
STATE HISTORIC PRESERVATION OFFICE, P.O. Box 176, Jefferson City, MO 6510

**ARCHITECTURAL/HISTORIC INVENTORY FORM**

1. Survey No. SLC-AS-045-1072		2. Survey Name: Carondelet	
3. County:		4. Address (Street No.) 7334	Street (name) Vermont Avenue
5. City: St. Louis City	Vicinity: <input type="checkbox"/>	6. UTM:	
8. Historic name (if known):		9. Present/other name (if known):	
10. Ownership: <input type="checkbox"/> Private <input type="checkbox"/> Public		11a. Historic use (if known): single dwelling	11b. Current use: single dwelling

**HISTORICAL INFORMATION**

12. Construction date: ca. 1890	15. Architect:	18. Previously surveyed? <input type="checkbox"/> Cite survey name in box 22 cont. (page 3)
13. Significant date/period:	16. Builder/contractor:	19. On National Register? <input type="checkbox"/> indiv. <input type="checkbox"/> district Cite nomination name in box 22 cont. (page 3)
14. Area(s) of significance:	17. Original or significant owner:	20. National Register eligible? <input type="checkbox"/> individually eligible <input type="checkbox"/> district potential C <input type="checkbox"/> NC <input type="checkbox"/> <input type="checkbox"/> not eligible <input type="checkbox"/> not determined
21. History and significance on continuation page. <input type="checkbox"/>		22. Sources of information on continuation page. <input type="checkbox"/>

**ARCHITECTURAL INFORMATION**

23. Category of property: <input type="checkbox"/> building(s) <input type="checkbox"/> site <input type="checkbox"/> structure <input type="checkbox"/> object	30. Roof material: asphalt shingle	37. Windows: <input type="checkbox"/> historic <input type="checkbox"/> replacement Pane arrangement:
24. Vernacular or property type:	31. Chimney placement:	38. Acreage (rural): Visible from public road? <input type="checkbox"/>
25. Architectural Style: Vernacular Classical	32. Structural system:	39. Changes (describe in box 28 cont.): <input type="checkbox"/> Addition(s) Date(s): <input type="checkbox"/> Altered Date(s): <input type="checkbox"/> Moved Date(s): <input type="checkbox"/> Other Date(s):
26. Plan shape:	33. Ext. wall cladding: frame (with siding)	Endangered by:
27. Number of stories: 1	34. Foundation material: stone	40. Number of outbuildings (describe in box 40 cont.):
28. Number of bays (1st floor): 2	35. Basement type:	41. Further description of building features and associated resources on continuation page. <input type="checkbox"/>
29. Roof type: front gable	36. Front porch type/placement:	

**OTHER**

42. Current owner/address:	43. Form prepared by (name and org.): Landmarks Association of St. Louis	44. Survey date: 2006
		45. Date of revisions:

**FOR SHPO USE:**

Date entered in inventory:	Level of survey <input type="checkbox"/> reconnaissance <input type="checkbox"/> intensive	Additional research needed? <input type="checkbox"/> yes <input type="checkbox"/> no
National Register Status <input type="checkbox"/> listed <input type="checkbox"/> in listed district Name: <input type="checkbox"/> pending listing <input type="checkbox"/> eligible (individually) <input type="checkbox"/> eligible (district) <input type="checkbox"/> not eligible <input type="checkbox"/> not determined	Other:	



**ADDITIONAL INFORMATION:**

- 21. (cont.) History and significance. Expand box as necessary, or add continuation pages.
- 22. (cont.) Sources of information. Expand box as necessary, or add continuation pages.
- 40. (cont.) Description of environment and outbuildings. Expand box as necessary, or add continuation pages.
- 41. (cont.) Further description of important architectural features. Expand box as necessary, or add continuation pages.

two bays on facade are both windows - the door is on the side under a shed roof porch.



MISSOURI DEPARTMENT OF NATURAL RESOURCES  
STATE HISTORIC PRESERVATION OFFICE, P.O. Box 176, Jefferson City, MO 6510

**ARCHITECTURAL/HISTORIC INVENTORY FORM**

1. Survey No. SLC-AS-045-1073		2. Survey Name: Carondelet	
3. County:		4. Address (Street No.) 7336	Street (name) Vermont Avenue
5. City: St. Louis City	Vicinity: <input type="checkbox"/>	6. UTM:	
8. Historic name (if known):		9. Present/other name (if known):	
10. Ownership: <input type="checkbox"/> Private <input type="checkbox"/> Public		11a. Historic use (if known): single dwelling	11b. Current use: single dwelling

**HISTORICAL INFORMATION**

12. Construction date: ca. 1890	15. Architect:	18. Previously surveyed? <input type="checkbox"/> Cite survey name in box 22 cont. (page 3)
13. Significant date/period:	16. Builder/contractor:	19. On National Register? <input type="checkbox"/> indiv. <input type="checkbox"/> district Cite nomination name in box 22 cont. (page 3)
14. Area(s) of significance:	17. Original or significant owner:	20. National Register eligible? <input type="checkbox"/> individually eligible <input type="checkbox"/> district potential C <input type="checkbox"/> NC <input type="checkbox"/> <input type="checkbox"/> not eligible <input type="checkbox"/> not determined
21. History and significance on continuation page. <input type="checkbox"/>		22. Sources of information on continuation page. <input type="checkbox"/>

**ARCHITECTURAL INFORMATION**

23. Category of property: <input type="checkbox"/> building(s) <input type="checkbox"/> site <input type="checkbox"/> structure <input type="checkbox"/> object	30. Roof material: asphalt shingle	37. Windows: <input type="checkbox"/> historic <input type="checkbox"/> replacement Pane arrangement:
24. Vernacular or property type:	31. Chimney placement:	38. Acreage (rural): Visible from public road? <input type="checkbox"/>
25. Architectural Style: Vernacular Classical	32. Structural system:	39. Changes (describe in box 28 cont.): <input type="checkbox"/> Addition(s) Date(s): <input type="checkbox"/> Altered Date(s): <input type="checkbox"/> Moved Date(s): <input type="checkbox"/> Other Date(s):
26. Plan shape:	33. Ext. wall cladding: frame (with siding)	Endangered by:
27. Number of stories: 1	34. Foundation material: stone	40. Number of outbuildings (describe in box 40 cont.):
28. Number of bays (1st floor): 2	35. Basement type:	41. Further description of building features and associated resources on continuation page. <input type="checkbox"/>
29. Roof type: front gable	36. Front porch type/placement:	

**OTHER**

42. Current owner/address:	43. Form prepared by (name and org.): Landmarks Association of St. Louis	44. Survey date: 2006
		45. Date of revisions:

**FOR SHPO USE:**

Date entered in inventory:	Level of survey <input type="checkbox"/> reconnaissance <input type="checkbox"/> intensive	Additional research needed? <input type="checkbox"/> yes <input type="checkbox"/> no
National Register Status <input type="checkbox"/> listed <input type="checkbox"/> in listed district Name: <input type="checkbox"/> pending listing <input type="checkbox"/> eligible (individually) <input type="checkbox"/> eligible (district) <input type="checkbox"/> not eligible <input type="checkbox"/> not determined	Other:	



**ADDITIONAL INFORMATION:**

- 21. (cont.) History and significance. Expand box as necessary, or add continuation pages.
- 22. (cont.) Sources of information. Expand box as necessary, or add continuation pages.
- 40. (cont.) Description of environment and outbuildings. Expand box as necessary, or add continuation pages.
- 41. (cont.) Further description of important architectural features. Expand box as necessary, or add continuation pages.

two bays on facade are both windows - the door is located on the side under a shed roof porch.



**ARCHITECTURAL/HISTORIC INVENTORY FORM**

1. Survey No. SLC-AS-045-1074		2. Survey Name: Carondelet	
3. County:		4. Address (Street No.) 7337	Street (name) Vermont Avenue
5. City: St. Louis City	Vicinity: <input type="checkbox"/>	6. UTM:	
8. Historic name (if known):		7. Township/Range/Section:	
9. Present/other name (if known):			
10. Ownership: <input type="checkbox"/> Private <input type="checkbox"/> Public		11a. Historic use (if known): single dwelling	11b. Current use: single dwelling

**HISTORICAL INFORMATION**

12. Construction date: 1890	15. Architect:	18. Previously surveyed? <input type="checkbox"/> Cite survey name in box 22 cont. (page 3)
13. Significant date/period:	16. Builder/contractor:	19. On National Register? <input type="checkbox"/> indiv. <input type="checkbox"/> district Cite nomination name in box 22 cont. (page 3)
14. Area(s) of significance:	17. Original or significant owner: Wehmeyer, Louis	20. National Register eligible? <input type="checkbox"/> individually eligible <input type="checkbox"/> district potential C <input type="checkbox"/> NC <input type="checkbox"/> <input type="checkbox"/> not eligible <input type="checkbox"/> not determined
21. History and significance on continuation page. <input type="checkbox"/>		22. Sources of information on continuation page. <input type="checkbox"/>

**ARCHITECTURAL INFORMATION**

23. Category of property: <input type="checkbox"/> building(s) <input type="checkbox"/> site <input type="checkbox"/> structure <input type="checkbox"/> object	30. Roof material: asphalt shingle	37. Windows: <input type="checkbox"/> historic <input type="checkbox"/> replacement Pane arrangement:
24. Vernacular or property type:	31. Chimney placement:	38. Acreage (rural): Visible from public road? <input type="checkbox"/>
25. Architectural Style: Vernacular Classical	32. Structural system:	39. Changes (describe in box 28 cont.): <input type="checkbox"/> Addition(s) Date(s): <input type="checkbox"/> Altered Date(s): <input type="checkbox"/> Moved Date(s): <input type="checkbox"/> Other Date(s):
26. Plan shape:	33. Ext. wall cladding: frame (with siding)	Endangered by:
27. Number of stories: 1 1/2	34. Foundation material: stone	40. Number of outbuildings (describe in box 40 cont.):
28. Number of bays (1st floor): 2	35. Basement type:	41. Further description of building features and associated resources on continuation page. <input type="checkbox"/>
29. Roof type: side gable	36. Front porch type/placement:	

**OTHER**

42. Current owner/address:	43. Form prepared by (name and org.): Landmarks Association of St. Louis	44. Survey date: 2006
		45. Date of revisions:

**FOR SHPO USE:**

Date entered in inventory:	Level of survey <input type="checkbox"/> reconnaissance <input type="checkbox"/> intensive	Additional research needed? <input type="checkbox"/> yes <input type="checkbox"/> no
National Register Status <input type="checkbox"/> listed <input type="checkbox"/> in listed district Name: <input type="checkbox"/> pending listing <input type="checkbox"/> eligible (individually) <input type="checkbox"/> eligible (district) <input type="checkbox"/> not eligible <input type="checkbox"/> not determined	Other:	



**ARCHITECTURAL/HISTORIC INVENTORY FORM**

---

SLC-AS-045-1074

Page 2

**ADDITIONAL INFORMATION:**

21. (cont.) History and significance. Expand box as necessary, or add continuation pages.

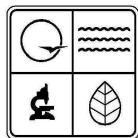
22. (cont.) Sources of information. Expand box as necessary, or add continuation pages.

40. (cont.) Description of environment and outbuildings. Expand box as necessary, or add continuation pages.

41. (cont.) Further description of important architectural features. Expand box as necessary, or add continuation pages.

Creole-cottage type where main roof extends over porch; porch supports and balustrade are replacements; two-window dormer centered in roof.





MISSOURI DEPARTMENT OF NATURAL RESOURCES  
STATE HISTORIC PRESERVATION OFFICE, P.O. Box 176, Jefferson City, MO 6510

**ARCHITECTURAL/HISTORIC INVENTORY FORM**

1. Survey No. SLC-AS-045-1075		2. Survey Name: Carondelet	
3. County:		4. Address (Street No.) 7338	Street (name) Vermont Avenue
5. City: St. Louis City	Vicinity: <input type="checkbox"/>	6. UTM:	
8. Historic name (if known):		9. Present/other name (if known):	
10. Ownership: <input type="checkbox"/> Private <input type="checkbox"/> Public		11a. Historic use (if known): single dwelling	11b. Current use: single dwelling

**HISTORICAL INFORMATION**

12. Construction date: ca. 1890	15. Architect:	18. Previously surveyed? <input type="checkbox"/> Cite survey name in box 22 cont. (page 3)
13. Significant date/period:	16. Builder/contractor:	19. On National Register? <input type="checkbox"/> indiv. <input type="checkbox"/> district Cite nomination name in box 22 cont. (page 3)
14. Area(s) of significance:	17. Original or significant owner:	20. National Register eligible? <input type="checkbox"/> individually eligible <input type="checkbox"/> district potential C <input type="checkbox"/> NC <input type="checkbox"/> <input type="checkbox"/> not eligible <input type="checkbox"/> not determined
21. History and significance on continuation page. <input type="checkbox"/>		22. Sources of information on continuation page. <input type="checkbox"/>

**ARCHITECTURAL INFORMATION**

23. Category of property: <input type="checkbox"/> building(s) <input type="checkbox"/> site <input type="checkbox"/> structure <input type="checkbox"/> object	30. Roof material: asphalt shingle	37. Windows: <input type="checkbox"/> historic <input type="checkbox"/> replacement Pane arrangement:
24. Vernacular or property type:	31. Chimney placement:	38. Acreage (rural): Visible from public road? <input type="checkbox"/>
25. Architectural Style: Vernacular Classical	32. Structural system:	39. Changes (describe in box 28 cont.): <input type="checkbox"/> Addition(s) Date(s): <input type="checkbox"/> Altered Date(s): <input type="checkbox"/> Moved Date(s): <input type="checkbox"/> Other Date(s):
26. Plan shape:	33. Ext. wall cladding: frame	Endangered by:
27. Number of stories: 1	34. Foundation material: stone	40. Number of outbuildings (describe in box 40 cont.):
28. Number of bays (1st floor): 2	35. Basement type:	41. Further description of building features and associated resources on continuation page. <input type="checkbox"/>
29. Roof type: hip	36. Front porch type/placement:	

**OTHER**

42. Current owner/address:	43. Form prepared by (name and org.): Landmarks Association of St. Louis	44. Survey date: 2006
		45. Date of revisions:

**FOR SHPO USE:**

Date entered in inventory:	Level of survey <input checked="" type="checkbox"/> reconnaissance <input type="checkbox"/> intensive	Additional research needed? <input type="checkbox"/> yes <input type="checkbox"/> no
National Register Status <input type="checkbox"/> listed <input type="checkbox"/> in listed district Name: <input type="checkbox"/> pending listing <input type="checkbox"/> eligible (individually) <input type="checkbox"/> eligible (district) <input type="checkbox"/> not eligible <input type="checkbox"/> not determined	Other:	



**ADDITIONAL INFORMATION:**

21. (cont.) History and significance. Expand box as necessary, or add continuation pages.
22. (cont.) Sources of information. Expand box as necessary, or add continuation pages.
40. (cont.) Description of environment and outbuildings. Expand box as necessary, or add continuation pages.
41. (cont.) Further description of important architectural features. Expand box as necessary, or add continuation pages.
- facade bays include a door and a recent horizontal window; full-length hipped porch on wood supports with wood balustrade.



MISSOURI DEPARTMENT OF NATURAL RESOURCES  
STATE HISTORIC PRESERVATION OFFICE, P.O. Box 176, Jefferson City, MO 6510

**ARCHITECTURAL/HISTORIC INVENTORY FORM**

1. Survey No. SLC-AS-045-1076		2. Survey Name: Carondelet	
3. County:		4. Address (Street No.) 7340	Street (name) Vermont Avenue
5. City: St. Louis City	Vicinity: <input type="checkbox"/>	6. UTM:	
8. Historic name (if known):		9. Present/other name (if known):	
10. Ownership: <input type="checkbox"/> Private <input type="checkbox"/> Public		11a. Historic use (if known): single dwelling	11b. Current use: single dwelling

**HISTORICAL INFORMATION**

12. Construction date: 1885	15. Architect:	18. Previously surveyed? <input type="checkbox"/> Cite survey name in box 22 cont. (page 3)
13. Significant date/period:	16. Builder/contractor:	19. On National Register? <input type="checkbox"/> indiv. <input type="checkbox"/> district Cite nomination name in box 22 cont. (page 3)
14. Area(s) of significance:	17. Original or significant owner: Hihn (or Heihn), Mary	20. National Register eligible? <input type="checkbox"/> individually eligible <input type="checkbox"/> district potential C <input type="checkbox"/> NC <input type="checkbox"/> <input type="checkbox"/> not eligible <input type="checkbox"/> not determined
21. History and significance on continuation page. <input type="checkbox"/>		22. Sources of information on continuation page. <input type="checkbox"/>

**ARCHITECTURAL INFORMATION**

23. Category of property: <input type="checkbox"/> building(s) <input type="checkbox"/> site <input type="checkbox"/> structure <input type="checkbox"/> object	30. Roof material: asphalt shingle	37. Windows: <input type="checkbox"/> historic <input type="checkbox"/> replacement Pane arrangement:
24. Vernacular or property type:	31. Chimney placement:	38. Acreage (rural): Visible from public road? <input type="checkbox"/>
25. Architectural Style: Late 19th Century Revival	32. Structural system:	39. Changes (describe in box 28 cont.): <input type="checkbox"/> Addition(s) Date(s): <input type="checkbox"/> Altered Date(s): <input type="checkbox"/> Moved Date(s): <input type="checkbox"/> Other Date(s):
26. Plan shape:	33. Ext. wall cladding: frame (with asphalt siding)	Endangered by:
27. Number of stories: 2	34. Foundation material: stone	40. Number of outbuildings (describe in box 40 cont.):
28. Number of bays (1st floor): 2	35. Basement type:	41. Further description of building features and associated resources on continuation page. <input type="checkbox"/>
29. Roof type: intersecting gable	36. Front porch type/placement:	

**OTHER**

42. Current owner/address:	43. Form prepared by (name and org.): Landmarks Association of St. Louis	44. Survey date: 2006
		45. Date of revisions:

**FOR SHPO USE:**

Date entered in inventory:	Level of survey <input type="checkbox"/> reconnaissance <input type="checkbox"/> intensive	Additional research needed? <input type="checkbox"/> yes <input type="checkbox"/> no
National Register Status <input type="checkbox"/> listed <input type="checkbox"/> in listed district Name: <input type="checkbox"/> pending listing <input type="checkbox"/> eligible (individually) <input type="checkbox"/> eligible (district) <input type="checkbox"/> not eligible <input type="checkbox"/> not determined	Other:	



**ARCHITECTURAL/HISTORIC INVENTORY FORM**

---

SLC-AS-045-1076

Page 2

**ADDITIONAL INFORMATION:**

21. (cont.) History and significance. Expand box as necessary, or add continuation pages.

22. (cont.) Sources of information. Expand box as necessary, or add continuation pages.

40. (cont.) Description of environment and outbuildings. Expand box as necessary, or add continuation pages.

41. (cont.) Further description of important architectural features. Expand box as necessary, or add continuation pages.

Sanborn maps indicate this house is frame. Intersecting gable roof with entrance and porch at intersection; round arched window on facade.



MISSOURI DEPARTMENT OF NATURAL RESOURCES  
STATE HISTORIC PRESERVATION OFFICE, P.O. Box 176, Jefferson City, MO 6510

**ARCHITECTURAL/HISTORIC INVENTORY FORM**

1. Survey No. SLC-AS-045-1077		2. Survey Name: Carondelet	
3. County:		4. Address (Street No.) 7341	Street (name) Vermont Avenue
5. City: St. Louis City	Vicinity: <input type="checkbox"/>	6. UTM:	
7. Township/Range/Section:		8. Historic name (if known):	
9. Present/other name (if known):		10. Ownership: <input type="checkbox"/> Private <input type="checkbox"/> Public	
11a. Historic use (if known): multiple dwelling		11b. Current use: multiple dwelling	

**HISTORICAL INFORMATION**

12. Construction date: 1906	15. Architect:	18. Previously surveyed? <input type="checkbox"/> Cite survey name in box 22 cont. (page 3)
13. Significant date/period:	16. Builder/contractor: Gamache, Phil	19. On National Register? <input type="checkbox"/> indiv. <input type="checkbox"/> district Cite nomination name in box 22 cont. (page 3)
14. Area(s) of significance:	17. Original or significant owner: Gamache, Phil	20. National Register eligible? <input type="checkbox"/> individually eligible <input type="checkbox"/> district potential C <input type="checkbox"/> NC <input type="checkbox"/> <input type="checkbox"/> not eligible <input type="checkbox"/> not determined
21. History and significance on continuation page. <input type="checkbox"/>		22. Sources of information on continuation page. <input type="checkbox"/>

**ARCHITECTURAL INFORMATION**

23. Category of property: <input type="checkbox"/> building(s) <input type="checkbox"/> site <input type="checkbox"/> structure <input type="checkbox"/> object	30. Roof material: unknown	37. Windows: <input type="checkbox"/> historic <input type="checkbox"/> replacement Pane arrangement:
24. Vernacular or property type:	31. Chimney placement:	38. Acreage (rural): Visible from public road? <input type="checkbox"/>
25. Architectural Style: Shaped Parapet	32. Structural system:	39. Changes (describe in box 28 cont.): <input type="checkbox"/> Addition(s) Date(s): <input type="checkbox"/> Altered Date(s): <input type="checkbox"/> Moved Date(s): <input type="checkbox"/> Other Date(s):
26. Plan shape:	33. Ext. wall cladding: red brick	Endangered by:
27. Number of stories: 2	34. Foundation material: stone	40. Number of outbuildings (describe in box 40 cont.):
28. Number of bays (1st floor): 4	35. Basement type:	41. Further description of building features and associated resources on continuation page. <input type="checkbox"/>
29. Roof type: flat	36. Front porch type/placement:	

**OTHER**

42. Current owner/address:	43. Form prepared by (name and org.): Landmarks Association of St. Louis	44. Survey date: 2006
		45. Date of revisions:

**FOR SHPO USE:**

Date entered in inventory:	Level of survey <input checked="" type="checkbox"/> reconnaissance <input type="checkbox"/> intensive	Additional research needed? <input type="checkbox"/> yes <input type="checkbox"/> no
National Register Status <input type="checkbox"/> listed <input type="checkbox"/> in listed district Name: <input type="checkbox"/> pending listing <input type="checkbox"/> eligible (individually) <input type="checkbox"/> eligible (district) <input type="checkbox"/> not eligible <input type="checkbox"/> not determined	Other:	



**ADDITIONAL INFORMATION:**

- 21. (cont.) History and significance. Expand box as necessary, or add continuation pages.
- 22. (cont.) Sources of information. Expand box as necessary, or add continuation pages.
- 40. (cont.) Description of environment and outbuildings. Expand box as necessary, or add continuation pages.
- 41. (cont.) Further description of important architectural features. Expand box as necessary, or add continuation pages.

hip roof porch with dentils over 2 front doors, wrought iron supports; simply shaped parapet roof



MISSOURI DEPARTMENT OF NATURAL RESOURCES  
STATE HISTORIC PRESERVATION OFFICE, P.O. Box 176, Jefferson City, MO 6510

**ARCHITECTURAL/HISTORIC INVENTORY FORM**

1. Survey No. SLC-AS-045-1078		2. Survey Name: Carondelet	
3. County:		4. Address (Street No.) 7342	Street (name) Vermont Avenue
5. City: St. Louis City	Vicinity: <input type="checkbox"/>	6. UTM:	
8. Historic name (if known):		9. Present/other name (if known):	
10. Ownership: <input type="checkbox"/> Private <input type="checkbox"/> Public		11a. Historic use (if known): single dwelling	11b. Current use: single dwelling

**HISTORICAL INFORMATION**

12. Construction date: ca. 1890	15. Architect:	18. Previously surveyed? <input type="checkbox"/> Cite survey name in box 22 cont. (page 3)
13. Significant date/period:	16. Builder/contractor:	19. On National Register? <input type="checkbox"/> indiv. <input type="checkbox"/> district Cite nomination name in box 22 cont. (page 3)
14. Area(s) of significance:	17. Original or significant owner:	20. National Register eligible? <input type="checkbox"/> individually eligible <input type="checkbox"/> district potential C <input type="checkbox"/> NC <input type="checkbox"/> <input type="checkbox"/> not eligible <input type="checkbox"/> not determined
21. History and significance on continuation page. <input type="checkbox"/>		22. Sources of information on continuation page. <input type="checkbox"/>

**ARCHITECTURAL INFORMATION**

23. Category of property: <input type="checkbox"/> building(s) <input type="checkbox"/> site <input type="checkbox"/> structure <input type="checkbox"/> object	30. Roof material: asphalt shingle	37. Windows: <input type="checkbox"/> historic <input type="checkbox"/> replacement Pane arrangement:
24. Vernacular or property type:	31. Chimney placement:	38. Acreage (rural): Visible from public road? <input type="checkbox"/>
25. Architectural Style: Vernacular Classical	32. Structural system:	39. Changes (describe in box 28 cont.): <input type="checkbox"/> Addition(s) Date(s): <input type="checkbox"/> Altered Date(s): <input type="checkbox"/> Moved Date(s): <input type="checkbox"/> Other Date(s):
26. Plan shape:	33. Ext. wall cladding: frame (with siding)	Endangered by:
27. Number of stories: 1 1/2	34. Foundation material: stone	40. Number of outbuildings (describe in box 40 cont.):
28. Number of bays (1st floor): 3	35. Basement type:	41. Further description of building features and associated resources on continuation page. <input type="checkbox"/>
29. Roof type: side gable	36. Front porch type/placement:	

**OTHER**

42. Current owner/address:	43. Form prepared by (name and org.): Landmarks Association of St. Louis	44. Survey date: 2006
		45. Date of revisions:

**FOR SHPO USE:**

Date entered in inventory:	Level of survey <input type="checkbox"/> reconnaissance <input type="checkbox"/> intensive	Additional research needed? <input type="checkbox"/> yes <input type="checkbox"/> no
National Register Status <input type="checkbox"/> listed <input type="checkbox"/> in listed district Name: <input type="checkbox"/> pending listing <input type="checkbox"/> eligible (individually) <input type="checkbox"/> eligible (district) <input type="checkbox"/> not eligible <input type="checkbox"/> not determined	Other:	



**ADDITIONAL INFORMATION:**

- 21. (cont.) History and significance. Expand box as necessary, or add continuation pages.
- 22. (cont.) Sources of information. Expand box as necessary, or add continuation pages.
- 40. (cont.) Description of environment and outbuildings. Expand box as necessary, or add continuation pages.
- 41. (cont.) Further description of important architectural features. Expand box as necessary, or add continuation pages.

full-length porch may be historic (probably not original) but decorative trim is recent; center door with flanking replacement windows; single window dormer centered in roof.





MISSOURI DEPARTMENT OF NATURAL RESOURCES  
STATE HISTORIC PRESERVATION OFFICE, P.O. Box 176, Jefferson City, MO 6510

ARCHITECTURAL/HISTORIC INVENTORY FORM

1. Survey No. SLC-AS-045-1079		2. Survey Name: Carondelet	
3. County:		4. Address (Street No.) 7343	Street (name) Vermont Avenue
5. City: St. Louis City	Vicinity: <input type="checkbox"/>	6. UTM:	
8. Historic name (if known):		9. Present/other name (if known):	
10. Ownership: <input type="checkbox"/> Private <input type="checkbox"/> Public		11a. Historic use (if known): single dwelling	11b. Current use: single dwelling

HISTORICAL INFORMATION

12. Construction date: ca. 1880	15. Architect:	18. Previously surveyed? <input type="checkbox"/> Cite survey name in box 22 cont. (page 3)
13. Significant date/period:	16. Builder/contractor:	19. On National Register? <input type="checkbox"/> indiv. <input type="checkbox"/> district Cite nomination name in box 22 cont. (page 3)
14. Area(s) of significance:	17. Original or significant owner:	20. National Register eligible? <input type="checkbox"/> individually eligible <input type="checkbox"/> district potential C <input type="checkbox"/> NC <input type="checkbox"/> <input type="checkbox"/> not eligible <input type="checkbox"/> not determined
21. History and significance on continuation page. <input type="checkbox"/>		22. Sources of information on continuation page. <input type="checkbox"/>

ARCHITECTURAL INFORMATION

23. Category of property: <input type="checkbox"/> building(s) <input type="checkbox"/> site <input type="checkbox"/> structure <input type="checkbox"/> object	30. Roof material: asphalt shingle	37. Windows: <input type="checkbox"/> historic <input type="checkbox"/> replacement Pane arrangement:
24. Vernacular or property type:	31. Chimney placement:	38. Acreage (rural): Visible from public road? <input type="checkbox"/>
25. Architectural Style: Vernacular Classical	32. Structural system:	39. Changes (describe in box 28 cont.): <input type="checkbox"/> Addition(s) Date(s): <input type="checkbox"/> Altered Date(s): <input type="checkbox"/> Moved Date(s): <input type="checkbox"/> Other Date(s):
26. Plan shape:	33. Ext. wall cladding: frame (with siding)	Endangered by:
27. Number of stories: 1	34. Foundation material: stone	40. Number of outbuildings (describe in box 40 cont.):
28. Number of bays (1st floor): 4	35. Basement type:	41. Further description of building features and associated resources on continuation page. <input type="checkbox"/>
29. Roof type: side gable	36. Front porch type/placement:	

OTHER

42. Current owner/address:	43. Form prepared by (name and org.): Landmarks Association of St. Louis	44. Survey date: 2006
		45. Date of revisions:

FOR SHPO USE:

Date entered in inventory:	Level of survey <input type="checkbox"/> reconnaissance <input type="checkbox"/> intensive	Additional research needed? <input type="checkbox"/> yes <input type="checkbox"/> no
National Register Status <input type="checkbox"/> listed <input type="checkbox"/> in listed district Name: <input type="checkbox"/> pending listing <input type="checkbox"/> eligible (individually) <input type="checkbox"/> eligible (district) <input type="checkbox"/> not eligible <input type="checkbox"/> not determined	Other:	



**ADDITIONAL INFORMATION:**

- 21. (cont.) History and significance. Expand box as necessary, or add continuation pages.
  - 22. (cont.) Sources of information. Expand box as necessary, or add continuation pages.
  - 40. (cont.) Description of environment and outbuildings. Expand box as necessary, or add continuation pages.
  - 41. (cont.) Further description of important architectural features. Expand box as necessary, or add continuation pages.
- center door (altered opening) with flanking windows; small wing on side with secndary entrance.



MISSOURI DEPARTMENT OF NATURAL RESOURCES  
STATE HISTORIC PRESERVATION OFFICE, P.O. Box 176, Jefferson City, MO 6510

**ARCHITECTURAL/HISTORIC INVENTORY FORM**

1. Survey No. SLC-AS-045-1080		2. Survey Name: Carondelet	
3. County:		4. Address (Street No.) 7345	Street (name) Vermont Avenue
5. City: St. Louis City	Vicinity: <input type="checkbox"/>	6. UTM:	
8. Historic name (if known):		9. Present/other name (if known):	
10. Ownership: <input type="checkbox"/> Private <input type="checkbox"/> Public		11a. Historic use (if known): single dwelling	11b. Current use: single dwelling

**HISTORICAL INFORMATION**

12. Construction date: ca. 1880	15. Architect:	18. Previously surveyed? <input type="checkbox"/> Cite survey name in box 22 cont. (page 3)
13. Significant date/period:	16. Builder/contractor:	19. On National Register? <input type="checkbox"/> indiv. <input type="checkbox"/> district Cite nomination name in box 22 cont. (page 3)
14. Area(s) of significance:	17. Original or significant owner:	20. National Register eligible? <input type="checkbox"/> individually eligible <input type="checkbox"/> district potential C <input type="checkbox"/> NC <input type="checkbox"/> <input type="checkbox"/> not eligible <input type="checkbox"/> not determined
21. History and significance on continuation page. <input type="checkbox"/>		22. Sources of information on continuation page. <input type="checkbox"/>

**ARCHITECTURAL INFORMATION**

23. Category of property: <input type="checkbox"/> building(s) <input type="checkbox"/> site <input type="checkbox"/> structure <input type="checkbox"/> object	30. Roof material: asphalt shingle	37. Windows: <input type="checkbox"/> historic <input type="checkbox"/> replacement Pane arrangement:
24. Vernacular or property type:	31. Chimney placement:	38. Acreage (rural): Visible from public road? <input type="checkbox"/>
25. Architectural Style: Vernacular Classical	32. Structural system:	39. Changes (describe in box 28 cont.): <input type="checkbox"/> Addition(s) Date(s): <input type="checkbox"/> Altered Date(s): <input type="checkbox"/> Moved Date(s): <input type="checkbox"/> Other Date(s):
26. Plan shape:	33. Ext. wall cladding: frame (with siding)	Endangered by:
27. Number of stories: 1	34. Foundation material: stone	40. Number of outbuildings (describe in box 40 cont.):
28. Number of bays (1st floor): 2	35. Basement type:	41. Further description of building features and associated resources on continuation page. <input type="checkbox"/>
29. Roof type: front gable	36. Front porch type/placement:	

**OTHER**

42. Current owner/address:	43. Form prepared by (name and org.): Landmarks Association of St. Louis	44. Survey date: 2006
		45. Date of revisions:

**FOR SHPO USE:**

Date entered in inventory:	Level of survey <input type="checkbox"/> reconnaissance <input type="checkbox"/> intensive	Additional research needed? <input type="checkbox"/> yes <input type="checkbox"/> no
National Register Status <input type="checkbox"/> listed <input type="checkbox"/> in listed district Name: <input type="checkbox"/> pending listing <input type="checkbox"/> eligible (individually) <input type="checkbox"/> eligible (district) <input type="checkbox"/> not eligible <input type="checkbox"/> not determined	Other:	



**ADDITIONAL INFORMATION:**

- 21. (cont.) History and significance. Expand box as necessary, or add continuation pages.
- 22. (cont.) Sources of information. Expand box as necessary, or add continuation pages.
- 40. (cont.) Description of environment and outbuildings. Expand box as necessary, or add continuation pages.
- 41. (cont.) Further description of important architectural features. Expand box as necessary, or add continuation pages.

two bay facade includes door with transom and gabled overhang and a window; two side bays.



MISSOURI DEPARTMENT OF NATURAL RESOURCES  
STATE HISTORIC PRESERVATION OFFICE, P.O. Box 176, Jefferson City, MO 6510

**ARCHITECTURAL/HISTORIC INVENTORY FORM**

1. Survey No. SLC-AS-045-1081		2. Survey Name: Carondelet	
3. County:		4. Address (Street No.) 7346	Street (name) Vermont Avenue
5. City: St. Louis City	Vicinity: <input type="checkbox"/>	6. UTM:	
8. Historic name (if known):		9. Present/other name (if known):	
10. Ownership: <input type="checkbox"/> Private <input type="checkbox"/> Public		11a. Historic use (if known): single dwelling	11b. Current use: single dwelling

**HISTORICAL INFORMATION**

12. Construction date: ca. 1890	15. Architect:	18. Previously surveyed? <input type="checkbox"/> Cite survey name in box 22 cont. (page 3)
13. Significant date/period:	16. Builder/contractor:	19. On National Register? <input type="checkbox"/> indiv. <input type="checkbox"/> district Cite nomination name in box 22 cont. (page 3)
14. Area(s) of significance:	17. Original or significant owner:	20. National Register eligible? <input type="checkbox"/> individually eligible <input type="checkbox"/> district potential C <input type="checkbox"/> NC <input type="checkbox"/> <input type="checkbox"/> not eligible <input type="checkbox"/> not determined
21. History and significance on continuation page. <input type="checkbox"/>		22. Sources of information on continuation page. <input type="checkbox"/>

**ARCHITECTURAL INFORMATION**

23. Category of property: <input type="checkbox"/> building(s) <input type="checkbox"/> site <input type="checkbox"/> structure <input type="checkbox"/> object	30. Roof material: asphalt shingle	37. Windows: <input type="checkbox"/> historic <input type="checkbox"/> replacement Pane arrangement:
24. Vernacular or property type:	31. Chimney placement:	38. Acreage (rural): Visible from public road? <input type="checkbox"/>
25. Architectural Style: Vernacular Classical	32. Structural system:	39. Changes (describe in box 28 cont.): <input type="checkbox"/> Addition(s) Date(s): <input type="checkbox"/> Altered Date(s): <input type="checkbox"/> Moved Date(s): <input type="checkbox"/> Other Date(s):
26. Plan shape:	33. Ext. wall cladding: frame	Endangered by:
27. Number of stories: 1 1/2	34. Foundation material: stone	40. Number of outbuildings (describe in box 40 cont.):
28. Number of bays (1st floor): 2	35. Basement type:	41. Further description of building features and associated resources on continuation page. <input type="checkbox"/>
29. Roof type: front gable	36. Front porch type/placement:	

**OTHER**

42. Current owner/address:	43. Form prepared by (name and org.): Landmarks Association of St. Louis	44. Survey date: 2006
		45. Date of revisions:

**FOR SHPO USE:**

Date entered in inventory:	Level of survey <input type="checkbox"/> reconnaissance <input type="checkbox"/> intensive	Additional research needed? <input type="checkbox"/> yes <input type="checkbox"/> no
National Register Status <input type="checkbox"/> listed <input type="checkbox"/> in listed district Name: <input type="checkbox"/> pending listing <input type="checkbox"/> eligible (individually) <input type="checkbox"/> eligible (district) <input type="checkbox"/> not eligible <input type="checkbox"/> not determined	Other:	



**ADDITIONAL INFORMATION:**

- 21. (cont.) History and significance. Expand box as necessary, or add continuation pages.
- 22. (cont.) Sources of information. Expand box as necessary, or add continuation pages.
- 40. (cont.) Description of environment and outbuildings. Expand box as necessary, or add continuation pages.
- 41. (cont.) Further description of important architectural features. Expand box as necessary, or add continuation pages.

two facade bays consist of window and door; siding has covered openings on side elevation.



**ARCHITECTURAL/HISTORIC INVENTORY FORM**

1. Survey No. SLC-AS-045-1082		2. Survey Name: Carondelet	
3. County:		4. Address (Street No.) 7349	Street (name) Vermont Avenue
5. City: St. Louis City	Vicinity: <input type="checkbox"/>	6. UTM:	
8. Historic name (if known):		9. Present/other name (if known):	
10. Ownership: <input type="checkbox"/> Private <input type="checkbox"/> Public		11a. Historic use (if known): single dwelling	11b. Current use: single dwelling

**HISTORICAL INFORMATION**

12. Construction date: ca. 1880	15. Architect:	18. Previously surveyed? <input type="checkbox"/> Cite survey name in box 22 cont. (page 3)
13. Significant date/period:	16. Builder/contractor:	19. On National Register? <input type="checkbox"/> indiv. <input type="checkbox"/> district Cite nomination name in box 22 cont. (page 3)
14. Area(s) of significance:	17. Original or significant owner:	20. National Register eligible? <input type="checkbox"/> individually eligible <input type="checkbox"/> district potential C <input type="checkbox"/> NC <input type="checkbox"/> <input type="checkbox"/> not eligible <input type="checkbox"/> not determined
21. History and significance on continuation page. <input type="checkbox"/>		22. Sources of information on continuation page. <input type="checkbox"/>

**ARCHITECTURAL INFORMATION**

23. Category of property: <input type="checkbox"/> building(s) <input type="checkbox"/> site <input type="checkbox"/> structure <input type="checkbox"/> object	30. Roof material: asphalt shingle	37. Windows: <input type="checkbox"/> historic <input type="checkbox"/> replacement Pane arrangement:
24. Vernacular or property type:	31. Chimney placement:	38. Acreage (rural): Visible from public road? <input type="checkbox"/>
25. Architectural Style: Vernacular Classical	32. Structural system:	39. Changes (describe in box 28 cont.): <input type="checkbox"/> Addition(s) Date(s): <input type="checkbox"/> Altered Date(s): <input type="checkbox"/> Moved Date(s): <input type="checkbox"/> Other Date(s):
26. Plan shape:	33. Ext. wall cladding: frame (with siding)	Endangered by:
27. Number of stories: 1	34. Foundation material: stone	40. Number of outbuildings (describe in box 40 cont.):
28. Number of bays (1st floor): 2	35. Basement type:	41. Further description of building features and associated resources on continuation page. <input type="checkbox"/>
29. Roof type: front gable	36. Front porch type/placement:	

**OTHER**

42. Current owner/address:	43. Form prepared by (name and org.): Landmarks Association of St. Louis	44. Survey date: 2006
		45. Date of revisions:

**FOR SHPO USE:**

Date entered in inventory:	Level of survey <input type="checkbox"/> reconnaissance <input type="checkbox"/> intensive	Additional research needed? <input type="checkbox"/> yes <input type="checkbox"/> no
National Register Status <input type="checkbox"/> listed <input type="checkbox"/> in listed district Name: <input type="checkbox"/> pending listing <input type="checkbox"/> eligible (individually) <input type="checkbox"/> eligible (district) <input type="checkbox"/> not eligible <input type="checkbox"/> not determined	Other:	



**ADDITIONAL INFORMATION:**

- 21. (cont.) History and significance. Expand box as necessary, or add continuation pages.
- 22. (cont.) Sources of information. Expand box as necessary, or add continuation pages.
- 40. (cont.) Description of environment and outbuildings. Expand box as necessary, or add continuation pages.
- 41. (cont.) Further description of important architectural features. Expand box as necessary, or add continuation pages.

two bay facade with entrance bay and window; hipped porch on wood post supports.





MISSOURI DEPARTMENT OF NATURAL RESOURCES  
STATE HISTORIC PRESERVATION OFFICE, P.O. Box 176, Jefferson City, MO 6510

**ARCHITECTURAL/HISTORIC INVENTORY FORM**

1. Survey No. SLC-AS-045-1083		2. Survey Name: Carondelet	
3. County:		4. Address (Street No.) 7400	Street (name) Vermont Avenue
5. City: St. Louis City	Vicinity: <input type="checkbox"/>	6. UTM:	
8. Historic name (if known):		9. Present/other name (if known):	
10. Ownership: <input type="checkbox"/> Private <input type="checkbox"/> Public		11a. Historic use (if known): single dwelling	11b. Current use: single dwelling

**HISTORICAL INFORMATION**

12. Construction date: 1904	15. Architect:	18. Previously surveyed? <input type="checkbox"/> Cite survey name in box 22 cont. (page 3)
13. Significant date/period:	16. Builder/contractor: Thieler Bros.	19. On National Register? <input type="checkbox"/> indiv. <input type="checkbox"/> district Cite nomination name in box 22 cont. (page 3)
14. Area(s) of significance:	17. Original or significant owner: Gajeui, Wm.	20. National Register eligible? <input type="checkbox"/> individually eligible <input type="checkbox"/> district potential C <input type="checkbox"/> NC <input type="checkbox"/> <input type="checkbox"/> not eligible <input type="checkbox"/> not determined
21. History and significance on continuation page. <input type="checkbox"/>		22. Sources of information on continuation page. <input type="checkbox"/>

**ARCHITECTURAL INFORMATION**

23. Category of property: <input type="checkbox"/> building(s) <input type="checkbox"/> site <input type="checkbox"/> structure <input type="checkbox"/> object	30. Roof material: unknown	37. Windows: <input type="checkbox"/> historic <input type="checkbox"/> replacement Pane arrangement:
24. Vernacular or property type:	31. Chimney placement:	38. Acreage (rural): Visible from public road? <input type="checkbox"/>
25. Architectural Style: Flat Roof	32. Structural system:	39. Changes (describe in box 28 cont.): <input type="checkbox"/> Addition(s) Date(s): <input type="checkbox"/> Altered Date(s): <input type="checkbox"/> Moved Date(s): <input type="checkbox"/> Other Date(s):
26. Plan shape:	33. Ext. wall cladding: red brick	Endangered by:
27. Number of stories: 1	34. Foundation material: stone	40. Number of outbuildings (describe in box 40 cont.):
28. Number of bays (1st floor): 2	35. Basement type:	41. Further description of building features and associated resources on continuation page. <input type="checkbox"/>
29. Roof type: flat	36. Front porch type/placement:	

**OTHER**

42. Current owner/address:	43. Form prepared by (name and org.): Landmarks Association of St. Louis	44. Survey date: 2006
		45. Date of revisions:

**FOR SHPO USE:**

Date entered in inventory:	Level of survey <input type="checkbox"/> reconnaissance <input type="checkbox"/> intensive	Additional research needed? <input type="checkbox"/> yes <input type="checkbox"/> no
National Register Status <input type="checkbox"/> listed <input type="checkbox"/> in listed district Name: <input type="checkbox"/> pending listing <input type="checkbox"/> eligible (individually) <input type="checkbox"/> eligible (district) <input type="checkbox"/> not eligible <input type="checkbox"/> not determined	Other:	



**ADDITIONAL INFORMATION:**

21. (cont.) History and significance. Expand box as necessary, or add continuation pages.

22. (cont.) Sources of information. Expand box as necessary, or add continuation pages.

40. (cont.) Description of environment and outbuildings. Expand box as necessary, or add continuation pages.

41. (cont.) Further description of important architectural features. Expand box as necessary, or add continuation pages.

The front wall was rebuilt in 1958. The entrance is on side under shed roof porch.



**ARCHITECTURAL/HISTORIC INVENTORY FORM**

1. Survey No. SLC-AS-045-1084		2. Survey Name: Carondelet	
3. County:		4. Address (Street No.) 7404	Street (name) Vermont Avenue
5. City: St. Louis City	Vicinity: <input type="checkbox"/>	6. UTM:	
7. Township/Range/Section:		8. Historic name (if known):	
9. Present/other name (if known):		10. Ownership: <input type="checkbox"/> Private <input type="checkbox"/> Public	
11a. Historic use (if known): church		11b. Current use: church	

**HISTORICAL INFORMATION**

12. Construction date: 1872 (cornerstone)	15. Architect: Stephan, Rev.	18. Previously surveyed? <input type="checkbox"/> Cite survey name in box 22 cont. (page 3)
13. Significant date/period:	16. Builder/contractor: Hartman & Debus	19. On National Register? <input type="checkbox"/> indiv. <input type="checkbox"/> district Cite nomination name in box 22 cont. (page 3)
14. Area(s) of significance:	17. Original or significant owner: St. Trinity Lutheran	20. National Register eligible? <input type="checkbox"/> individually eligible <input type="checkbox"/> district potential C <input type="checkbox"/> NC <input type="checkbox"/> <input type="checkbox"/> not eligible <input type="checkbox"/> not determined
21. History and significance on continuation page. <input type="checkbox"/>		22. Sources of information on continuation page. <input type="checkbox"/>

**ARCHITECTURAL INFORMATION**

23. Category of property: <input type="checkbox"/> building(s) <input type="checkbox"/> site <input type="checkbox"/> structure <input type="checkbox"/> object	30. Roof material: asphalt shingle	37. Windows: <input type="checkbox"/> historic <input type="checkbox"/> replacement Pane arrangement:
24. Vernacular or property type:	31. Chimney placement:	38. Acreage (rural): Visible from public road? <input type="checkbox"/>
25. Architectural Style: Gothic	32. Structural system:	39. Changes (describe in box 28 cont.): <input type="checkbox"/> Addition(s) Date(s): <input type="checkbox"/> Altered Date(s): <input type="checkbox"/> Moved Date(s): <input type="checkbox"/> Other Date(s):
26. Plan shape:	33. Ext. wall cladding: red brick	Endangered by:
27. Number of stories: 1	34. Foundation material: stone	40. Number of outbuildings (describe in box 40 cont.):
28. Number of bays (1st floor): 3	35. Basement type:	41. Further description of building features and associated resources on continuation page. <input type="checkbox"/>
29. Roof type: front gable	36. Front porch type/placement:	

**OTHER**

42. Current owner/address:	43. Form prepared by (name and org.): Landmarks Association of St. Louis	44. Survey date: 2006
		45. Date of revisions:

**FOR SHPO USE:**

Date entered in inventory:	Level of survey <input type="checkbox"/> reconnaissance <input type="checkbox"/> intensive	Additional research needed? <input type="checkbox"/> yes <input type="checkbox"/> no
National Register Status <input type="checkbox"/> listed <input type="checkbox"/> in listed district Name: <input type="checkbox"/> pending listing <input type="checkbox"/> eligible (individually) <input type="checkbox"/> eligible (district) <input type="checkbox"/> not eligible <input type="checkbox"/> not determined	Other:	



**ARCHITECTURAL/HISTORIC INVENTORY FORM**

---

SLC-AS-045-1084

Page 2

**ADDITIONAL INFORMATION:**

21. (cont.) History and significance. Expand box as necessary, or add continuation pages.

22. (cont.) Sources of information. Expand box as necessary, or add continuation pages.

40. (cont.) Description of environment and outbuildings. Expand box as necessary, or add continuation pages.

41. (cont.) Further description of important architectural features. Expand box as necessary, or add continuation pages.

The front entrance features ornamental brickwork. Brick pilastered side elevations have corbelled brickwork.



MISSOURI DEPARTMENT OF NATURAL RESOURCES  
STATE HISTORIC PRESERVATION OFFICE, P.O. Box 176, Jefferson City, MO 6510

**ARCHITECTURAL/HISTORIC INVENTORY FORM**

1. Survey No. SLC-AS-045-1085		2. Survey Name: Carondelet	
3. County:		4. Address (Street No.) 7416	Street (name) Vermont Avenue
5. City: St. Louis City	Vicinity: <input type="checkbox"/>	6. UTM:	
7. Township/Range/Section:		8. Historic name (if known):	
9. Present/other name (if known):		10. Ownership: <input type="checkbox"/> Private <input type="checkbox"/> Public	
11a. Historic use (if known): single dwelling		11b. Current use: single dwelling	

**HISTORICAL INFORMATION**

12. Construction date: 1906	15. Architect:	18. Previously surveyed? <input type="checkbox"/> Cite survey name in box 22 cont. (page 3)
13. Significant date/period:	16. Builder/contractor: Hinrichs, J.G.	19. On National Register? <input type="checkbox"/> indiv. <input type="checkbox"/> district Cite nomination name in box 22 cont. (page 3)
14. Area(s) of significance:	17. Original or significant owner: Evangelical Lutheran Trinity	20. National Register eligible? <input type="checkbox"/> individually eligible <input type="checkbox"/> district potential C <input type="checkbox"/> NC <input type="checkbox"/> <input type="checkbox"/> not eligible <input type="checkbox"/> not determined
21. History and significance on continuation page. <input type="checkbox"/>		22. Sources of information on continuation page. <input type="checkbox"/>

**ARCHITECTURAL INFORMATION**

23. Category of property: <input type="checkbox"/> building(s) <input type="checkbox"/> site <input type="checkbox"/> structure <input type="checkbox"/> object	30. Roof material: unknown	37. Windows: <input type="checkbox"/> historic <input type="checkbox"/> replacement Pane arrangement:
24. Vernacular or property type:	31. Chimney placement:	38. Acreage (rural): Visible from public road? <input type="checkbox"/>
25. Architectural Style: Shaped Parapet	32. Structural system:	39. Changes (describe in box 28 cont.): <input type="checkbox"/> Addition(s) Date(s): <input type="checkbox"/> Altered Date(s): <input type="checkbox"/> Moved Date(s): <input type="checkbox"/> Other Date(s):
26. Plan shape:	33. Ext. wall cladding: red brick	Endangered by:
27. Number of stories: 2	34. Foundation material: stone	40. Number of outbuildings (describe in box 40 cont.):
28. Number of bays (1st floor): 3	35. Basement type:	41. Further description of building features and associated resources on continuation page. <input type="checkbox"/>
29. Roof type: flat	36. Front porch type/placement:	

**OTHER**

42. Current owner/address:	43. Form prepared by (name and org.): Landmarks Association of St. Louis	44. Survey date: 2006
		45. Date of revisions:

**FOR SHPO USE:**

Date entered in inventory:	Level of survey <input type="checkbox"/> reconnaissance <input type="checkbox"/> intensive	Additional research needed? <input type="checkbox"/> yes <input type="checkbox"/> no
National Register Status <input type="checkbox"/> listed <input type="checkbox"/> in listed district Name: <input type="checkbox"/> pending listing <input type="checkbox"/> eligible (individually) <input type="checkbox"/> eligible (district) <input type="checkbox"/> not eligible <input type="checkbox"/> not determined	Other:	



**ARCHITECTURAL/HISTORIC INVENTORY FORM**

SLC-AS-045-1085

Page 2

**ADDITIONAL INFORMATION:**

21. (cont.) History and significance. Expand box as necessary, or add continuation pages.

22. (cont.) Sources of information. Expand box as necessary, or add continuation pages.

40. (cont.) Description of environment and outbuildings. Expand box as necessary, or add continuation pages.

41. (cont.) Further description of important architectural features. Expand box as necessary, or add continuation pages.

parapet has gabled peak over entrance bay; dentilled brick cornice; segmental arched window openings; hipped porch (a replacement constructed in 1961) on wrought iron supports at entry.



MISSOURI DEPARTMENT OF NATURAL RESOURCES  
STATE HISTORIC PRESERVATION OFFICE, P.O. Box 176, Jefferson City, MO 6510

**ARCHITECTURAL/HISTORIC INVENTORY FORM**

1. Survey No. SLC-AS-045-1086		2. Survey Name: Carondelet	
3. County:		4. Address (Street No.) 7417	Street (name) Vermont Avenue
5. City: St. Louis City	Vicinity: <input type="checkbox"/>	6. UTM:	
7. Township/Range/Section:		8. Historic name (if known):	
9. Present/other name (if known):		10. Ownership: <input type="checkbox"/> Private <input type="checkbox"/> Public	
11a. Historic use (if known): school		11b. Current use: school	

**HISTORICAL INFORMATION**

12. Construction date: 1909	15. Architect: Ittner, Wm. B.	18. Previously surveyed? <input type="checkbox"/> Cite survey name in box 22 cont. (page 3)
13. Significant date/period:	16. Builder/contractor: Wall Bros.	19. On National Register? <input type="checkbox"/> indiv. <input type="checkbox"/> district Cite nomination name in box 22 cont. (page 3)
14. Area(s) of significance:	17. Original or significant owner: Board of Education	20. National Register eligible? <input type="checkbox"/> individually eligible <input type="checkbox"/> district potential C <input type="checkbox"/> NC <input type="checkbox"/> <input type="checkbox"/> not eligible <input type="checkbox"/> not determined
21. History and significance on continuation page. <input type="checkbox"/>		22. Sources of information on continuation page. <input type="checkbox"/>

**ARCHITECTURAL INFORMATION**

23. Category of property: <input type="checkbox"/> building(s) <input type="checkbox"/> site <input type="checkbox"/> structure <input type="checkbox"/> object	30. Roof material: red tile	37. Windows: <input type="checkbox"/> historic <input type="checkbox"/> replacement Pane arrangement:
24. Vernacular or property type:	31. Chimney placement:	38. Acreage (rural): Visible from public road? <input type="checkbox"/>
25. Architectural Style: Jacobethan	32. Structural system:	39. Changes (describe in box 28 cont.): <input type="checkbox"/> Addition(s) Date(s): <input type="checkbox"/> Altered Date(s): <input type="checkbox"/> Moved Date(s): <input type="checkbox"/> Other Date(s):
26. Plan shape:	33. Ext. wall cladding: brick	Endangered by:
27. Number of stories: 2	34. Foundation material: brick & stone	40. Number of outbuildings (describe in box 40 cont.):
28. Number of bays (1st floor): 9	35. Basement type:	41. Further description of building features and associated resources on continuation page. <input type="checkbox"/>
29. Roof type: gable	36. Front porch type/placement:	

**OTHER**

42. Current owner/address:	43. Form prepared by (name and org.): Landmarks Association of St. Louis	44. Survey date: 2006
		45. Date of revisions:

**FOR SHPO USE:**

Date entered in inventory:	Level of survey <input type="checkbox"/> reconnaissance <input type="checkbox"/> intensive	Additional research needed? <input type="checkbox"/> yes <input type="checkbox"/> no
National Register Status <input type="checkbox"/> listed <input type="checkbox"/> in listed district Name: <input type="checkbox"/> pending listing <input type="checkbox"/> eligible (individually) <input type="checkbox"/> eligible (district) <input type="checkbox"/> not eligible <input type="checkbox"/> not determined	Other:	



**ADDITIONAL INFORMATION:**

- 21. (cont.) History and significance. Expand box as necessary, or add continuation pages.
- 22. (cont.) Sources of information. Expand box as necessary, or add continuation pages.
- 40. (cont.) Description of environment and outbuildings. Expand box as necessary, or add continuation pages.
- 41. (cont.) Further description of important architectural features. Expand box as necessary, or add continuation pages.

see attached





MISSOURI DEPARTMENT OF NATURAL RESOURCES  
STATE HISTORIC PRESERVATION OFFICE, P.O. Box 176, Jefferson City, MO 6510

**ARCHITECTURAL/HISTORIC INVENTORY FORM**

1. Survey No. SLC-AS-045-1087		2. Survey Name: Carondelet	
3. County:		4. Address (Street No.) 7425	Street (name) Vermont Avenue
5. City: St. Louis City	Vicinity: <input type="checkbox"/>	6. UTM:	
8. Historic name (if known):		9. Present/other name (if known):	
10. Ownership: <input type="checkbox"/> Private <input type="checkbox"/> Public		11a. Historic use (if known): store/dwelling	11b. Current use: commercial/dwelling

**HISTORICAL INFORMATION**

12. Construction date: ca. 1880	15. Architect:	18. Previously surveyed? <input type="checkbox"/> Cite survey name in box 22 cont. (page 3)
13. Significant date/period:	16. Builder/contractor:	19. On National Register? <input type="checkbox"/> indiv. <input type="checkbox"/> district Cite nomination name in box 22 cont. (page 3)
14. Area(s) of significance:	17. Original or significant owner:	20. National Register eligible? <input type="checkbox"/> individually eligible <input type="checkbox"/> district potential C <input type="checkbox"/> NC <input type="checkbox"/> <input type="checkbox"/> not eligible <input type="checkbox"/> not determined
21. History and significance on continuation page. <input type="checkbox"/>		22. Sources of information on continuation page. <input type="checkbox"/>

**ARCHITECTURAL INFORMATION**

23. Category of property: <input type="checkbox"/> building(s) <input type="checkbox"/> site <input type="checkbox"/> structure <input type="checkbox"/> object	30. Roof material: asphalt shingle	37. Windows: <input type="checkbox"/> historic <input type="checkbox"/> replacement Pane arrangement:
24. Vernacular or property type:	31. Chimney placement:	38. Acreage (rural): Visible from public road? <input type="checkbox"/>
25. Architectural Style: Vernacular Classical	32. Structural system:	39. Changes (describe in box 28 cont.): <input type="checkbox"/> Addition(s) Date(s): <input type="checkbox"/> Altered Date(s): <input type="checkbox"/> Moved Date(s): <input type="checkbox"/> Other Date(s):
26. Plan shape:	33. Ext. wall cladding: red brick	Endangered by:
27. Number of stories: 2	34. Foundation material: stone	40. Number of outbuildings (describe in box 40 cont.):
28. Number of bays (1st floor): 3	35. Basement type:	41. Further description of building features and associated resources on continuation page. <input type="checkbox"/>
29. Roof type: hip	36. Front porch type/placement:	

**OTHER**

42. Current owner/address:	43. Form prepared by (name and org.): Landmarks Association of St. Louis	44. Survey date: 2006
		45. Date of revisions:

**FOR SHPO USE:**

Date entered in inventory:	Level of survey <input checked="" type="checkbox"/> reconnaissance <input type="checkbox"/> intensive	Additional research needed? <input type="checkbox"/> yes <input type="checkbox"/> no
National Register Status <input type="checkbox"/> listed <input type="checkbox"/> in listed district Name: <input type="checkbox"/> pending listing <input type="checkbox"/> eligible (individually) <input type="checkbox"/> eligible (district) <input type="checkbox"/> not eligible <input type="checkbox"/> not determined	Other:	



**ARCHITECTURAL/HISTORIC INVENTORY FORM**

---

SLC-AS-045-1087

Page 2

**ADDITIONAL INFORMATION:**

21. (cont.) History and significance. Expand box as necessary, or add continuation pages.

22. (cont.) Sources of information. Expand box as necessary, or add continuation pages.

40. (cont.) Description of environment and outbuildings. Expand box as necessary, or add continuation pages.

41. (cont.) Further description of important architectural features. Expand box as necessary, or add continuation pages.

commercial lower story with apartment above. Cascade-patterned brick cornice; segmental arched window openings in second story; altered store front.



MISSOURI DEPARTMENT OF NATURAL RESOURCES  
STATE HISTORIC PRESERVATION OFFICE, P.O. Box 176, Jefferson City, MO 6510

**ARCHITECTURAL/HISTORIC INVENTORY FORM**

1. Survey No. SLC-AS-045-1088		2. Survey Name: Carondelet	
3. County:		4. Address (Street No.) 6010	Street (name) Virginia Avenue
5. City: St. Louis City	Vicinity: <input type="checkbox"/>	6. UTM:	
7. Township/Range/Section:		8. Historic name (if known):	
9. Present/other name (if known):		10. Ownership: <input type="checkbox"/> Private <input type="checkbox"/> Public	
11a. Historic use (if known): dwelling		11b. Current use: dwelling	

**HISTORICAL INFORMATION**

12. Construction date: 1925	15. Architect:	18. Previously surveyed? <input type="checkbox"/> Cite survey name in box 22 cont. (page 3)
13. Significant date/period:	16. Builder/contractor: J. C. Zastraw	19. On National Register? <input type="checkbox"/> indiv. <input type="checkbox"/> district Cite nomination name in box 22 cont. (page 3)
14. Area(s) of significance:	17. Original or significant owner: J. C. Zastraw	20. National Register eligible? <input type="checkbox"/> individually eligible <input type="checkbox"/> district potential C <input type="checkbox"/> NC <input type="checkbox"/> <input type="checkbox"/> not eligible <input type="checkbox"/> not determined
21. History and significance on continuation page. <input type="checkbox"/>		22. Sources of information on continuation page. <input type="checkbox"/>

**ARCHITECTURAL INFORMATION**

23. Category of property: <input type="checkbox"/> building(s) <input type="checkbox"/> site <input type="checkbox"/> structure <input type="checkbox"/> object	30. Roof material: asphalt	37. Windows: <input type="checkbox"/> historic <input type="checkbox"/> replacement Pane arrangement:
24. Vernacular or property type:	31. Chimney placement:	38. Acreage (rural): Visible from public road? <input type="checkbox"/>
25. Architectural Style: Bungalow	32. Structural system:	39. Changes (describe in box 28 cont.): <input type="checkbox"/> Addition(s) Date(s): <input type="checkbox"/> Altered Date(s): <input type="checkbox"/> Moved Date(s): <input type="checkbox"/> Other Date(s):
26. Plan shape:	33. Ext. wall cladding: brick	Endangered by:
27. Number of stories: 1	34. Foundation material: stone	40. Number of outbuildings (describe in box 40 cont.):
28. Number of bays (1st floor): 2	35. Basement type:	41. Further description of building features and associated resources on continuation page. <input type="checkbox"/>
29. Roof type: gable	36. Front porch type/placement:	

**OTHER**

42. Current owner/address:	43. Form prepared by (name and org.): Landmarks Association of St. Louis	44. Survey date: 2006
		45. Date of revisions:

**FOR SHPO USE:**

Date entered in inventory:	Level of survey <input type="checkbox"/> reconnaissance <input type="checkbox"/> intensive	Additional research needed? <input type="checkbox"/> yes <input type="checkbox"/> no
National Register Status <input type="checkbox"/> listed <input type="checkbox"/> in listed district Name: <input type="checkbox"/> pending listing <input type="checkbox"/> eligible (individually) <input type="checkbox"/> eligible (district) <input type="checkbox"/> not eligible <input type="checkbox"/> not determined	Other:	



### **ADDITIONAL INFORMATION:**

21. (cont.) History and significance. Expand box as necessary, or add continuation pages.

This one-story brick bungalow has a medium-pitched front facing gable roof. There is a front porch, which sits to the right side of the front facade, with a front facing gable roof, and square brick supports. It shelters the front door, and a single four-over-one windows, with a limestone sill. To the left of the porch, there is a another four-over-one window.

22. (cont.) Sources of information. Expand box as necessary, or add continuation pages.

40. (cont.) Description of environment and outbuildings. Expand box as necessary, or add continuation pages.

Building permit # D-1050. Daily record 8/20/1925.

41. (cont.) Further description of important architectural features. Expand box as necessary, or add continuation pages.



**ARCHITECTURAL/HISTORIC INVENTORY FORM**

1. Survey No. SLC-AS-045-1089		2. Survey Name: Carondelet	
3. County:		4. Address (Street No.) 6012	Street (name) Virginia Avenue
5. City: St. Louis City	Vicinity: <input type="checkbox"/>	6. UTM:	
8. Historic name (if known):		9. Present/other name (if known):	
10. Ownership: <input type="checkbox"/> Private <input type="checkbox"/> Public		11a. Historic use (if known): dwelling	11b. Current use: dwelling

**HISTORICAL INFORMATION**

12. Construction date: 1909	15. Architect: Wm. Degenhardt	18. Previously surveyed? <input type="checkbox"/> Cite survey name in box 22 cont. (page 3)
13. Significant date/period:	16. Builder/contractor: Wm. Degenhardt	19. On National Register? <input type="checkbox"/> indiv. <input type="checkbox"/> district Cite nomination name in box 22 cont. (page 3)
14. Area(s) of significance:	17. Original or significant owner: Wm. Degenhardt	20. National Register eligible? <input type="checkbox"/> individually eligible <input type="checkbox"/> district potential C <input type="checkbox"/> NC <input type="checkbox"/> <input type="checkbox"/> not eligible <input type="checkbox"/> not determined
21. History and significance on continuation page. <input type="checkbox"/>		22. Sources of information on continuation page. <input type="checkbox"/>

**ARCHITECTURAL INFORMATION**

23. Category of property: <input type="checkbox"/> building(s) <input type="checkbox"/> site <input type="checkbox"/> structure <input type="checkbox"/> object	30. Roof material: asphalt	37. Windows: <input type="checkbox"/> historic <input type="checkbox"/> replacement Pane arrangement:
24. Vernacular or property type:	31. Chimney placement:	38. Acreage (rural): Visible from public road? <input type="checkbox"/>
25. Architectural Style: Late 19th and Early 20th Century Re	32. Structural system:	39. Changes (describe in box 28 cont.): <input type="checkbox"/> Addition(s) Date(s): <input type="checkbox"/> Altered Date(s): <input type="checkbox"/> Moved Date(s): <input type="checkbox"/> Other Date(s):
26. Plan shape:	33. Ext. wall cladding: brick	Endangered by:
27. Number of stories: 1	34. Foundation material: stone	
28. Number of bays (1st floor): 2	35. Basement type:	40. Number of outbuildings (describe in box 40 cont.):
29. Roof type: flat	36. Front porch type/placement:	41. Further description of building features and associated resources on continuation page. <input type="checkbox"/>

**OTHER**

42. Current owner/address:	43. Form prepared by (name and org.): Landmarks Association of St. Louis	44. Survey date: 2006
		45. Date of revisions:

**FOR SHPO USE:**

Date entered in inventory:	Level of survey <input type="checkbox"/> reconnaissance <input type="checkbox"/> intensive	Additional research needed? <input type="checkbox"/> yes <input type="checkbox"/> no
National Register Status <input type="checkbox"/> listed <input type="checkbox"/> in listed district Name: <input type="checkbox"/> pending listing <input type="checkbox"/> eligible (individually) <input type="checkbox"/> eligible (district) <input type="checkbox"/> not eligible <input type="checkbox"/> not determined	Other:	



## ADDITIONAL INFORMATION:

21. (cont.) History and significance. Expand box as necessary, or add continuation pages.

This one-story brick roof has a flat roof with a stepped parapet with terra cotta coping. There is a cornice with simple brackets. The front facade is two bays wide, with the entrance on the left side, beneath a curved arch. To the right are two one-over-one windows. Both bays are partially covered by metal awnings. A continuous limestone sill beneath the windows divides the front facades into two sections of contrasting brick. The basement is partially above ground, with two small basement windows on the front facade.

22. (cont.) Sources of information. Expand box as necessary, or add continuation pages.

40. (cont.) Description of environment and outbuildings. Expand box as necessary, or add continuation pages.

Building permit # G-505. Daily record 5/30/1909.

41. (cont.) Further description of important architectural features. Expand box as necessary, or add continuation pages.



**ARCHITECTURAL/HISTORIC INVENTORY FORM**

1. Survey No. SLC-AS-045-1090		2. Survey Name: Carondelet	
3. County:		4. Address (Street No.) 6016	Street (name) Virginia Avenue
5. City: St. Louis City	Vicinity: <input type="checkbox"/>	6. UTM:	
8. Historic name (if known):		9. Present/other name (if known):	
10. Ownership: <input type="checkbox"/> Private <input type="checkbox"/> Public		11a. Historic use (if known): tenement	11b. Current use: multiple dwelling

**HISTORICAL INFORMATION**

12. Construction date: 1909	15. Architect: Wm. Degenhardt	18. Previously surveyed? <input type="checkbox"/> Cite survey name in box 22 cont. (page 3)
13. Significant date/period:	16. Builder/contractor: Wm. Degenhardt	19. On National Register? <input type="checkbox"/> indiv. <input type="checkbox"/> district Cite nomination name in box 22 cont. (page 3)
14. Area(s) of significance:	17. Original or significant owner: Wm. Degenhardt	20. National Register eligible? <input type="checkbox"/> individually eligible <input type="checkbox"/> district potential C <input type="checkbox"/> NC <input type="checkbox"/> <input type="checkbox"/> not eligible <input type="checkbox"/> not determined
21. History and significance on continuation page. <input type="checkbox"/>		22. Sources of information on continuation page. <input type="checkbox"/>

**ARCHITECTURAL INFORMATION**

23. Category of property: <input type="checkbox"/> building(s) <input type="checkbox"/> site <input type="checkbox"/> structure <input type="checkbox"/> object	30. Roof material: asphalt	37. Windows: <input type="checkbox"/> historic <input type="checkbox"/> replacement Pane arrangement:
24. Vernacular or property type:	31. Chimney placement:	38. Acreage (rural): Visible from public road? <input type="checkbox"/>
25. Architectural Style: Late 19th and Early 20th Century Re	32. Structural system:	39. Changes (describe in box 28 cont.): <input type="checkbox"/> Addition(s) Date(s): <input type="checkbox"/> Altered Date(s): <input type="checkbox"/> Moved Date(s): <input type="checkbox"/> Other Date(s):
26. Plan shape:	33. Ext. wall cladding: brick	Endangered by:
27. Number of stories: 2	34. Foundation material: stone	40. Number of outbuildings (describe in box 40 cont.):
28. Number of bays (1st floor): 2	35. Basement type:	41. Further description of building features and associated resources on continuation page. <input type="checkbox"/>
29. Roof type: flat	36. Front porch type/placement:	

**OTHER**

42. Current owner/address:	43. Form prepared by (name and org.): Landmarks Association of St. Louis	44. Survey date: 2006
		45. Date of revisions:

**FOR SHPO USE:**

Date entered in inventory:	Level of survey <input type="checkbox"/> reconnaissance <input type="checkbox"/> intensive	Additional research needed? <input type="checkbox"/> yes <input type="checkbox"/> no
National Register Status <input type="checkbox"/> listed <input type="checkbox"/> in listed district Name: <input type="checkbox"/> pending listing <input type="checkbox"/> eligible (individually) <input type="checkbox"/> eligible (district) <input type="checkbox"/> not eligible <input type="checkbox"/> not determined	Other:	



**ARCHITECTURAL/HISTORIC INVENTORY FORM**

SLC-AS-045-1090

Page 2

**ADDITIONAL INFORMATION:**

21. (cont.) History and significance. Expand box as necessary, or add continuation pages.

This two-story brick two-family flat has a flat roof with a shaped parapet with white glazed terra cotta coping. It has a cornice with dentils and brackets, that is most likely galvanized iron. The corners of the building has brick quoining. The first floor has the front entrance set behind a curved arched entry. To the right of the entrance are two single one-over-one windows. They share a continuous limestone sill. On the second floor are three single one-over-one windows, each with stone sills. The basement is partially above ground, with two small rectangular windows on the front facade.

22. (cont.) Sources of information. Expand box as necessary, or add continuation pages.

40. (cont.) Description of environment and outbuildings. Expand box as necessary, or add continuation pages.

Building permit # F-9013. Daily record 2/25/1909.

41. (cont.) Further description of important architectural features. Expand box as necessary, or add continuation pages.





**ARCHITECTURAL/HISTORIC INVENTORY FORM**

1. Survey No. SLC-AS-045-1091		2. Survey Name: Carondelet	
3. County:		4. Address (Street No.) 6018	Street (name) Virginia Avenue
5. City: St. Louis City	Vicinity: <input type="checkbox"/>	6. UTM:	
8. Historic name (if known):		9. Present/other name (if known):	
10. Ownership: <input type="checkbox"/> Private <input type="checkbox"/> Public		11a. Historic use (if known): tenement	11b. Current use: multiple dwelling

**HISTORICAL INFORMATION**

12. Construction date: 1909	15. Architect: Wm. Degenhardt	18. Previously surveyed? <input type="checkbox"/> Cite survey name in box 22 cont. (page 3)
13. Significant date/period:	16. Builder/contractor: Wm. Degenhardt	19. On National Register? <input type="checkbox"/> indiv. <input type="checkbox"/> district Cite nomination name in box 22 cont. (page 3)
14. Area(s) of significance:	17. Original or significant owner: Wm. Degenhardt	20. National Register eligible? <input type="checkbox"/> individually eligible <input type="checkbox"/> district potential C <input type="checkbox"/> NC <input type="checkbox"/> <input type="checkbox"/> not eligible <input type="checkbox"/> not determined
21. History and significance on continuation page. <input type="checkbox"/>		22. Sources of information on continuation page. <input type="checkbox"/>

**ARCHITECTURAL INFORMATION**

23. Category of property: <input type="checkbox"/> building(s) <input type="checkbox"/> site <input type="checkbox"/> structure <input type="checkbox"/> object	30. Roof material: asphalt	37. Windows: <input type="checkbox"/> historic <input type="checkbox"/> replacement Pane arrangement:
24. Vernacular or property type:	31. Chimney placement:	38. Acreage (rural): Visible from public road? <input type="checkbox"/>
25. Architectural Style: Late 19th and Early 20th Century Re	32. Structural system:	39. Changes (describe in box 28 cont.): <input type="checkbox"/> Addition(s) Date(s): <input type="checkbox"/> Altered Date(s): <input type="checkbox"/> Moved Date(s): <input type="checkbox"/> Other Date(s):
26. Plan shape:	33. Ext. wall cladding: brick	Endangered by:
27. Number of stories: 2	34. Foundation material: stone	
28. Number of bays (1st floor): 2	35. Basement type:	40. Number of outbuildings (describe in box 40 cont.):
29. Roof type: flat	36. Front porch type/placement:	41. Further description of building features and associated resources on continuation page. <input type="checkbox"/>

**OTHER**

42. Current owner/address:	43. Form prepared by (name and org.): Landmarks Association of St. Louis	44. Survey date: 2006
		45. Date of revisions:

**FOR SHPO USE:**

Date entered in inventory:	Level of survey <input type="checkbox"/> reconnaissance <input type="checkbox"/> intensive	Additional research needed? <input type="checkbox"/> yes <input type="checkbox"/> no
National Register Status <input type="checkbox"/> listed <input type="checkbox"/> in listed district Name: <input type="checkbox"/> pending listing <input type="checkbox"/> eligible (individually) <input type="checkbox"/> eligible (district) <input type="checkbox"/> not eligible <input type="checkbox"/> not determined	Other:	



**ARCHITECTURAL/HISTORIC INVENTORY FORM**

SLC-AS-045-1091

Page 2

**ADDITIONAL INFORMATION:**

21. (cont.) History and significance. Expand box as necessary, or add continuation pages.

This two-story brick two-family flat has a flat roof with a shaped parapet with white glazed terra cotta coping. It has a cornice with dentils and brackets, that is most likely galvanized iron. The corners of the building has brick quoining. The first floor has the front entrance set behind a curved arched entry. To the right of the entrance are two single one-over-one windows. They share a continuous limestone sill. On the second floor are three single one-over-one windows, each with stone sills. The basement is partially above ground, with two small rectangular windows on the front facade.

22. (cont.) Sources of information. Expand box as necessary, or add continuation pages.

40. (cont.) Description of environment and outbuildings. Expand box as necessary, or add continuation pages.

Building permit # F-9013. Daily record 2/25/1909. 1922 permit for alterations (\$40) by owner C. Meyer.

41. (cont.) Further description of important architectural features. Expand box as necessary, or add continuation pages.



MISSOURI DEPARTMENT OF NATURAL RESOURCES  
STATE HISTORIC PRESERVATION OFFICE, P.O. Box 176, Jefferson City, MO 6510

**ARCHITECTURAL/HISTORIC INVENTORY FORM**

1. Survey No. SLC-AS-045-1092		2. Survey Name: Carondelet	
3. County:		4. Address (Street No.) 6022	Street (name) Virginia Avenue
5. City: St. Louis City	Vicinity: <input type="checkbox"/>	6. UTM:	
8. Historic name (if known):		7. Township/Range/Section:	
9. Present/other name (if known):			
10. Ownership: <input type="checkbox"/> Private <input type="checkbox"/> Public		11a. Historic use (if known): offices	11b. Current use: unknown

**HISTORICAL INFORMATION**

12. Construction date: 1908	15. Architect: F.M. Kittrell	18. Previously surveyed? <input type="checkbox"/> Cite survey name in box 22 cont. (page 3)
13. Significant date/period:	16. Builder/contractor: F.M. Kittrell	19. On National Register? <input type="checkbox"/> indiv. <input type="checkbox"/> district Cite nomination name in box 22 cont. (page 3)
14. Area(s) of significance:	17. Original or significant owner: F.M. Kittrell	20. National Register eligible? <input type="checkbox"/> individually eligible <input type="checkbox"/> district potential C <input type="checkbox"/> NC <input type="checkbox"/> <input type="checkbox"/> not eligible <input type="checkbox"/> not determined
21. History and significance on continuation page. <input type="checkbox"/>		22. Sources of information on continuation page. <input type="checkbox"/>

**ARCHITECTURAL INFORMATION**

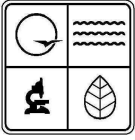
23. Category of property: <input type="checkbox"/> building(s) <input type="checkbox"/> site <input type="checkbox"/> structure <input type="checkbox"/> object	30. Roof material: asphalt	37. Windows: <input type="checkbox"/> historic <input type="checkbox"/> replacement Pane arrangement:
24. Vernacular or property type:	31. Chimney placement:	38. Acreage (rural): Visible from public road? <input type="checkbox"/>
25. Architectural Style: Commercial Building	32. Structural system:	39. Changes (describe in box 28 cont.): <input type="checkbox"/> Addition(s) Date(s): <input type="checkbox"/> Altered Date(s): <input type="checkbox"/> Moved Date(s): <input type="checkbox"/> Other Date(s):
26. Plan shape:	33. Ext. wall cladding: brick	Endangered by:
27. Number of stories: 1	34. Foundation material: unknown	40. Number of outbuildings (describe in box 40 cont.):
28. Number of bays (1st floor): 1	35. Basement type:	41. Further description of building features and associated resources on continuation page. <input type="checkbox"/>
29. Roof type: flat	36. Front porch type/placement:	

**OTHER**

42. Current owner/address:	43. Form prepared by (name and org.): Landmarks Association of St. Louis	44. Survey date: 2006
		45. Date of revisions:

**FOR SHPO USE:**

Date entered in inventory:	Level of survey <input type="checkbox"/> reconnaissance <input type="checkbox"/> intensive	Additional research needed? <input type="checkbox"/> yes <input type="checkbox"/> no
National Register Status <input type="checkbox"/> listed <input type="checkbox"/> in listed district Name: <input type="checkbox"/> pending listing <input type="checkbox"/> eligible (individually) <input type="checkbox"/> eligible (district) <input type="checkbox"/> not eligible <input type="checkbox"/> not determined	Other:	



**ARCHITECTURAL/HISTORIC INVENTORY FORM**

SLC-AS-045-1092

Page 2

**ADDITIONAL INFORMATION:**

21. (cont.) History and significance. Expand box as necessary, or add continuation pages.

This one-story building was built as offices in 1908, but had a major commercial addition in 1912, which probably includes the front facade we see today. The building is one-story brick. The south side facade has a stepped parapet with terra cotta coping. The main facade is one bay wide and faces Virginia Avenue. It is a buff color brick and has a simple corbelled cornice. There is one large picture window, beneath a canvas awning. The entrance to the building is at the corner. It appears to originally had two openings, although one has been filled with siding.

22. (cont.) Sources of information. Expand box as necessary, or add continuation pages.

40. (cont.) Description of environment and outbuildings. Expand box as necessary, or add continuation pages.

Building permit # F-4337. Daily record 1/24/1908. One-story brick store addition in 1912 (\$2500) by owner M. Wenzel and architect E. Mattheisen. 1927 alterations (\$950) by owner T. S. Heintz.

41. (cont.) Further description of important architectural features. Expand box as necessary, or add continuation pages.



MISSOURI DEPARTMENT OF NATURAL RESOURCES  
STATE HISTORIC PRESERVATION OFFICE, P.O. Box 176, Jefferson City, MO 6510

ARCHITECTURAL/HISTORIC INVENTORY FORM

1. Survey No. SLC-AS-045-1093		2. Survey Name: Carondelet	
3. County:		4. Address (Street No.) 6023	Street (name) Virginia Avenue
5. City: St. Louis City	Vicinity: <input type="checkbox"/>	6. UTM:	
7. Township/Range/Section:		8. Historic name (if known):	
9. Present/other name (if known):		10. Ownership: <input type="checkbox"/> Private <input type="checkbox"/> Public	
11a. Historic use (if known): flats and store		11b. Current use: commercial/residential	

HISTORICAL INFORMATION

12. Construction date: 1904	15. Architect:	18. Previously surveyed? <input type="checkbox"/> Cite survey name in box 22 cont. (page 3)
13. Significant date/period:	16. Builder/contractor: G. Segbers	19. On National Register? <input type="checkbox"/> indiv. <input type="checkbox"/> district Cite nomination name in box 22 cont. (page 3)
14. Area(s) of significance:	17. Original or significant owner: Chas. Kettler	20. National Register eligible? <input type="checkbox"/> individually eligible <input type="checkbox"/> district potential C <input type="checkbox"/> NC <input type="checkbox"/> <input type="checkbox"/> not eligible <input type="checkbox"/> not determined
21. History and significance on continuation page. <input type="checkbox"/>		22. Sources of information on continuation page. <input type="checkbox"/>

ARCHITECTURAL INFORMATION

23. Category of property: <input type="checkbox"/> building(s) <input type="checkbox"/> site <input type="checkbox"/> structure <input type="checkbox"/> object	30. Roof material: asphalt	37. Windows: <input type="checkbox"/> historic <input type="checkbox"/> replacement Pane arrangement:
24. Vernacular or property type:	31. Chimney placement:	38. Acreage (rural): Visible from public road? <input type="checkbox"/>
25. Architectural Style: Late Victorian	32. Structural system:	39. Changes (describe in box 28 cont.): <input type="checkbox"/> Addition(s) Date(s): <input type="checkbox"/> Altered Date(s): <input type="checkbox"/> Moved Date(s): <input type="checkbox"/> Other Date(s):
26. Plan shape:	33. Ext. wall cladding: brick	Endangered by:
27. Number of stories: 2	34. Foundation material: stone	40. Number of outbuildings (describe in box 40 cont.):
28. Number of bays (1st floor): 2	35. Basement type:	41. Further description of building features and associated resources on continuation page. <input type="checkbox"/>
29. Roof type: flat	36. Front porch type/placement:	

OTHER

42. Current owner/address:	43. Form prepared by (name and org.): Landmarks Association of St. Louis	44. Survey date: 2006
		45. Date of revisions:

FOR SHPO USE:

Date entered in inventory:	Level of survey <input type="checkbox"/> reconnaissance <input type="checkbox"/> intensive	Additional research needed? <input type="checkbox"/> yes <input type="checkbox"/> no
National Register Status <input type="checkbox"/> listed <input type="checkbox"/> in listed district Name: <input type="checkbox"/> pending listing <input type="checkbox"/> eligible (individually) <input type="checkbox"/> eligible (district) <input type="checkbox"/> not eligible <input type="checkbox"/> not determined	Other:	



**ARCHITECTURAL/HISTORIC INVENTORY FORM**

SLC-AS-045-1093

Page 2

**ADDITIONAL INFORMATION:**

21. (cont.) History and significance. Expand box as necessary, or add continuation pages.

This two-story brick building has a flat roof with a stepped parapet with terra cotta coping. The front cornice has brick corbelling. The first floor storefront has been altered, with the original bay openings covered with vinyl siding, and smaller windows inserted. The entrance is a door on the left side of the front facade. The southside facade has two entrances and three small window openings, which have been filled with glass blocks. The second floor on the front facade has three single one-over-one windows, The have brick segmental arched openings, and share a continuous limestone sill. The second floor on the southside facade has six one-over-one windows, each with a limestone sill and a brick segmental arched opening.

22. (cont.) Sources of information. Expand box as necessary, or add continuation pages.

40. (cont.) Description of environment and outbuildings. Expand box as necessary, or add continuation pages.

Building permit # E-143. Daily record 3/18/1904.

41. (cont.) Further description of important architectural features. Expand box as necessary, or add continuation pages.



MISSOURI DEPARTMENT OF NATURAL RESOURCES  
STATE HISTORIC PRESERVATION OFFICE, P.O. Box 176, Jefferson City, MO 6510

**ARCHITECTURAL/HISTORIC INVENTORY FORM**

1. Survey No. SLC-AS-045-1094		2. Survey Name: Carondelet	
3. County:		4. Address (Street No.) 6100-02	Street (name) Virginia Avenue
5. City: St. Louis City	Vicinity: <input type="checkbox"/>	6. UTM:	
8. Historic name (if known):		9. Present/other name (if known):	
10. Ownership: <input type="checkbox"/> Private <input type="checkbox"/> Public		11a. Historic use (if known): dwelling, stores, and bakery	11b. Current use: under rehabilitation

**HISTORICAL INFORMATION**

12. Construction date: 1909	15. Architect: G. Koppler	18. Previously surveyed? <input type="checkbox"/> Cite survey name in box 22 cont. (page 3)
13. Significant date/period:	16. Builder/contractor: G. Koppler	19. On National Register? <input type="checkbox"/> indiv. <input type="checkbox"/> district Cite nomination name in box 22 cont. (page 3)
14. Area(s) of significance:	17. Original or significant owner: Henry Froelich	20. National Register eligible? <input type="checkbox"/> individually eligible <input type="checkbox"/> district potential C <input type="checkbox"/> NC <input type="checkbox"/> <input type="checkbox"/> not eligible <input type="checkbox"/> not determined
21. History and significance on continuation page. <input type="checkbox"/>		22. Sources of information on continuation page. <input type="checkbox"/>

**ARCHITECTURAL INFORMATION**

23. Category of property: <input type="checkbox"/> building(s) <input type="checkbox"/> site <input type="checkbox"/> structure <input type="checkbox"/> object	30. Roof material: asphalt	37. Windows: <input type="checkbox"/> historic <input type="checkbox"/> replacement Pane arrangement:
24. Vernacular or property type:	31. Chimney placement:	38. Acreage (rural): Visible from public road? <input type="checkbox"/>
25. Architectural Style: Classical Revival	32. Structural system:	39. Changes (describe in box 28 cont.): <input type="checkbox"/> Addition(s) Date(s): <input type="checkbox"/> Altered Date(s): <input type="checkbox"/> Moved Date(s): <input type="checkbox"/> Other Date(s):
26. Plan shape:	33. Ext. wall cladding: brick	Endangered by:
27. Number of stories: 2	34. Foundation material: stone	40. Number of outbuildings (describe in box 40 cont.):
28. Number of bays (1st floor): 3	35. Basement type:	41. Further description of building features and associated resources on continuation page. <input type="checkbox"/>
29. Roof type: flat	36. Front porch type/placement:	

**OTHER**

42. Current owner/address:	43. Form prepared by (name and org.): Landmarks Association of St. Louis	44. Survey date: 2006
		45. Date of revisions:

**FOR SHPO USE:**

Date entered in inventory:	Level of survey <input type="checkbox"/> reconnaissance <input type="checkbox"/> intensive	Additional research needed? <input type="checkbox"/> yes <input type="checkbox"/> no
National Register Status <input type="checkbox"/> listed <input type="checkbox"/> in listed district Name: <input type="checkbox"/> pending listing <input type="checkbox"/> eligible (individually) <input type="checkbox"/> eligible (district) <input type="checkbox"/> not eligible <input type="checkbox"/> not determined	Other:	



**ARCHITECTURAL/HISTORIC INVENTORY FORM**

SLC-AS-045-1094

Page 2

**ADDITIONAL INFORMATION:**

21. (cont.) History and significance. Expand box as necessary, or add continuation pages.

This two-story brick commercial/residential building has a flat roof with a front shaped parapet with white glazed terra cotta coping. The side facades have a stepped parapet. The terra cotta cornice has dentils. The front facade is symmetrical, and has a central entrance with a classical pediment supported by two columns. It is flanked on either side by storefront windows, with the northwest corner having a recessed entrance behind an iron support column. On the second floor are six single one-over-one windows, all with stone sills.

22. (cont.) Sources of information. Expand box as necessary, or add continuation pages.

40. (cont.) Description of environment and outbuildings. Expand box as necessary, or add continuation pages.

Building permit # G-528. Daily record 6/2/1909.

41. (cont.) Further description of important architectural features. Expand box as necessary, or add continuation pages.





MISSOURI DEPARTMENT OF NATURAL RESOURCES  
STATE HISTORIC PRESERVATION OFFICE, P.O. Box 176, Jefferson City, MO 6510

**ARCHITECTURAL/HISTORIC INVENTORY FORM**

1. Survey No. SLC-AS-045-1095		2. Survey Name: Carondelet	
3. County:		4. Address (Street No.) 6101-03	Street (name) Virginia Avenue
5. City: St. Louis City	Vicinity: <input type="checkbox"/>	6. UTM:	
7. Township/Range/Section:		8. Historic name (if known):	
9. Present/other name (if known):		10. Ownership: <input type="checkbox"/> Private <input type="checkbox"/> Public	
11a. Historic use (if known): store and flats		11b. Current use:	

**HISTORICAL INFORMATION**

12. Construction date: 1905	15. Architect: Frank Fendler	18. Previously surveyed? <input type="checkbox"/> Cite survey name in box 22 cont. (page 3)
13. Significant date/period:	16. Builder/contractor:	19. On National Register? <input type="checkbox"/> indiv. <input type="checkbox"/> district Cite nomination name in box 22 cont. (page 3)
14. Area(s) of significance:	17. Original or significant owner: Clemens Nitzsche	20. National Register eligible? <input type="checkbox"/> individually eligible <input type="checkbox"/> district potential C <input type="checkbox"/> NC <input type="checkbox"/> <input type="checkbox"/> not eligible <input type="checkbox"/> not determined
21. History and significance on continuation page. <input type="checkbox"/>		22. Sources of information on continuation page. <input type="checkbox"/>

**ARCHITECTURAL INFORMATION**

23. Category of property: <input type="checkbox"/> building(s) <input type="checkbox"/> site <input type="checkbox"/> structure <input type="checkbox"/> object	30. Roof material:	37. Windows: <input type="checkbox"/> historic <input type="checkbox"/> replacement Pane arrangement:
24. Vernacular or property type:	31. Chimney placement:	38. Acreage (rural): Visible from public road? <input type="checkbox"/>
25. Architectural Style:	32. Structural system:	39. Changes (describe in box 28 cont.): <input type="checkbox"/> Addition(s) Date(s): <input type="checkbox"/> Altered Date(s): <input type="checkbox"/> Moved Date(s): <input type="checkbox"/> Other Date(s):
26. Plan shape:	33. Ext. wall cladding: brick	Endangered by:
27. Number of stories: 2	34. Foundation material:	40. Number of outbuildings (describe in box 40 cont.):
28. Number of bays (1st floor): 0	35. Basement type:	41. Further description of building features and associated resources on continuation page. <input type="checkbox"/>
29. Roof type:	36. Front porch type/placement:	

**OTHER**

42. Current owner/address:	43. Form prepared by (name and org.): Landmarks Association of St. Louis	44. Survey date: 2006
		45. Date of revisions:

**FOR SHPO USE:**

Date entered in inventory:	Level of survey <input type="checkbox"/> reconnaissance <input type="checkbox"/> intensive	Additional research needed? <input type="checkbox"/> yes <input type="checkbox"/> no
National Register Status <input type="checkbox"/> listed <input type="checkbox"/> in listed district Name: <input type="checkbox"/> pending listing <input type="checkbox"/> eligible (individually) <input type="checkbox"/> eligible (district) <input type="checkbox"/> not eligible <input type="checkbox"/> not determined	Other:	



**ADDITIONAL INFORMATION:**

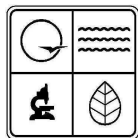
21. (cont.) History and significance. Expand box as necessary, or add continuation pages.

22. (cont.) Sources of information. Expand box as necessary, or add continuation pages.

40. (cont.) Description of environment and outbuildings. Expand box as necessary, or add continuation pages.

building permit # E-2751. 1923 permit for alterations (\$150) by owner M. Gilesen. 1931 permit for alterations (\$100) by owner Wm Hauser.

41. (cont.) Further description of important architectural features. Expand box as necessary, or add continuation pages.



MISSOURI DEPARTMENT OF NATURAL RESOURCES  
STATE HISTORIC PRESERVATION OFFICE, P.O. Box 176, Jefferson City, MO 6510

**ARCHITECTURAL/HISTORIC INVENTORY FORM**

1. Survey No. SLC-AS-045-1096		2. Survey Name: Carondelet	
3. County:		4. Address (Street No.) 6104	Street (name) Virginia Avenue
5. City: St. Louis City	Vicinity: <input type="checkbox"/>	6. UTM:	
8. Historic name (if known):		9. Present/other name (if known):	
10. Ownership: <input type="checkbox"/> Private <input type="checkbox"/> Public		11a. Historic use (if known): dwelling	11b. Current use: dwelling

**HISTORICAL INFORMATION**

12. Construction date: 1881	15. Architect:	18. Previously surveyed? <input type="checkbox"/> Cite survey name in box 22 cont. (page 3)
13. Significant date/period:	16. Builder/contractor:	19. On National Register? <input type="checkbox"/> indiv. <input type="checkbox"/> district Cite nomination name in box 22 cont. (page 3)
14. Area(s) of significance:	17. Original or significant owner: J. E. Tebeau	20. National Register eligible? <input type="checkbox"/> individually eligible <input type="checkbox"/> district potential C <input type="checkbox"/> NC <input type="checkbox"/> <input type="checkbox"/> not eligible <input type="checkbox"/> not determined
21. History and significance on continuation page. <input type="checkbox"/>		22. Sources of information on continuation page. <input type="checkbox"/>

**ARCHITECTURAL INFORMATION**

23. Category of property: <input type="checkbox"/> building(s) <input type="checkbox"/> site <input type="checkbox"/> structure <input type="checkbox"/> object	30. Roof material: asphalt	37. Windows: <input type="checkbox"/> historic <input type="checkbox"/> replacement Pane arrangement:
24. Vernacular or property type:	31. Chimney placement:	38. Acreage (rural): Visible from public road? <input type="checkbox"/>
25. Architectural Style: Vernacular Classical	32. Structural system:	39. Changes (describe in box 28 cont.): <input type="checkbox"/> Addition(s) Date(s): <input type="checkbox"/> Altered Date(s): <input type="checkbox"/> Moved Date(s): <input type="checkbox"/> Other Date(s):
26. Plan shape:	33. Ext. wall cladding: frame	Endangered by:
27. Number of stories: 1.5	34. Foundation material: stone	40. Number of outbuildings (describe in box 40 cont.):
28. Number of bays (1st floor): 2	35. Basement type:	41. Further description of building features and associated resources on continuation page. <input type="checkbox"/>
29. Roof type: gable	36. Front porch type/placement:	

**OTHER**

42. Current owner/address:	43. Form prepared by (name and org.): Landmarks Association of St. Louis	44. Survey date: 2006
		45. Date of revisions:

**FOR SHPO USE:**

Date entered in inventory:	Level of survey <input type="checkbox"/> reconnaissance <input type="checkbox"/> intensive	Additional research needed? <input type="checkbox"/> yes <input type="checkbox"/> no
National Register Status <input type="checkbox"/> listed <input type="checkbox"/> in listed district Name: <input type="checkbox"/> pending listing <input type="checkbox"/> eligible (individually) <input type="checkbox"/> eligible (district) <input type="checkbox"/> not eligible <input type="checkbox"/> not determined	Other:	



**ARCHITECTURAL/HISTORIC INVENTORY FORM**

SLC-AS-045-1096

Page 2

**ADDITIONAL INFORMATION:**

21. (cont.) History and significance. Expand box as necessary, or add continuation pages.

This 1.5 story frame house has a front facing gable roof. The first floor has three openings, a door on the right, and two single one-over-one windows. The half story level has a small one-over-one window. There is a concrete front porch with a shed roof and wrought iron supports. The house is covered in vinyl siding, and all windows have non-functioning shutters.

22. (cont.) Sources of information. Expand box as necessary, or add continuation pages.

40. (cont.) Description of environment and outbuildings. Expand box as necessary, or add continuation pages.

1906 permit for frame porch addition (\$50) by owner O. a. Hull and architect W. T. Smith.

41. (cont.) Further description of important architectural features. Expand box as necessary, or add continuation pages.

There is one contributing concrete block garage, with a gable roof and two bay openings. It was built in 1947.



**ARCHITECTURAL/HISTORIC INVENTORY FORM**

1. Survey No. SLC-AS-045-1097		2. Survey Name: Carondelet	
3. County:		4. Address (Street No.) 6105-07	Street (name) Virginia Avenue
5. City: St. Louis City	Vicinity: <input type="checkbox"/>	6. UTM:	
7. Township/Range/Section:		8. Historic name (if known):	
9. Present/other name (if known):		10. Ownership: <input type="checkbox"/> Private <input type="checkbox"/> Public	
11a. Historic use (if known): store and dwelling		11b. Current use:	

**HISTORICAL INFORMATION**

12. Construction date: 1905	15. Architect: F. J. Fendler	18. Previously surveyed? <input type="checkbox"/> Cite survey name in box 22 cont. (page 3)
13. Significant date/period:	16. Builder/contractor:	19. On National Register? <input type="checkbox"/> indiv. <input type="checkbox"/> district Cite nomination name in box 22 cont. (page 3)
14. Area(s) of significance:	17. Original or significant owner: F. J. Fendler	20. National Register eligible? <input type="checkbox"/> individually eligible <input type="checkbox"/> district potential C <input type="checkbox"/> NC <input type="checkbox"/> <input type="checkbox"/> not eligible <input type="checkbox"/> not determined
21. History and significance on continuation page. <input type="checkbox"/>		22. Sources of information on continuation page. <input type="checkbox"/>

**ARCHITECTURAL INFORMATION**

23. Category of property: <input type="checkbox"/> building(s) <input type="checkbox"/> site <input type="checkbox"/> structure <input type="checkbox"/> object	30. Roof material:	37. Windows: <input type="checkbox"/> historic <input type="checkbox"/> replacement Pane arrangement:
24. Vernacular or property type:	31. Chimney placement:	38. Acreage (rural): Visible from public road? <input type="checkbox"/>
25. Architectural Style:	32. Structural system:	39. Changes (describe in box 28 cont.): <input type="checkbox"/> Addition(s) Date(s): <input type="checkbox"/> Altered Date(s): <input type="checkbox"/> Moved Date(s): <input type="checkbox"/> Other Date(s):
26. Plan shape:	33. Ext. wall cladding: brick	Endangered by:
27. Number of stories: 2	34. Foundation material:	40. Number of outbuildings (describe in box 40 cont.):
28. Number of bays (1st floor): 0	35. Basement type:	41. Further description of building features and associated resources on continuation page. <input type="checkbox"/>
29. Roof type:	36. Front porch type/placement:	

**OTHER**

42. Current owner/address:	43. Form prepared by (name and org.): Landmarks Association of St. Louis	44. Survey date: 2006
		45. Date of revisions:

**FOR SHPO USE:**

Date entered in inventory:	Level of survey <input type="checkbox"/> reconnaissance <input type="checkbox"/> intensive	Additional research needed? <input type="checkbox"/> yes <input type="checkbox"/> no
National Register Status <input type="checkbox"/> listed <input type="checkbox"/> in listed district Name: <input type="checkbox"/> pending listing <input type="checkbox"/> eligible (individually) <input type="checkbox"/> eligible (district) <input type="checkbox"/> not eligible <input type="checkbox"/> not determined	Other:	



**ADDITIONAL INFORMATION:**

21. (cont.) History and significance. Expand box as necessary, or add continuation pages.

22. (cont.) Sources of information. Expand box as necessary, or add continuation pages.

40. (cont.) Description of environment and outbuildings. Expand box as necessary, or add continuation pages.

Building permit # E-6038.

41. (cont.) Further description of important architectural features. Expand box as necessary, or add continuation pages.



MISSOURI DEPARTMENT OF NATURAL RESOURCES  
STATE HISTORIC PRESERVATION OFFICE, P.O. Box 176, Jefferson City, MO 6510

**ARCHITECTURAL/HISTORIC INVENTORY FORM**

1. Survey No. SLC-AS-045-1098		2. Survey Name: Carondelet	
3. County:		4. Address (Street No.) 6108	Street (name) Virginia Avenue
5. City: St. Louis City	Vicinity: <input type="checkbox"/>	6. UTM:	
8. Historic name (if known):		9. Present/other name (if known):	
10. Ownership: <input type="checkbox"/> Private <input type="checkbox"/> Public		11a. Historic use (if known): dwelling	11b. Current use: dwelling

**HISTORICAL INFORMATION**

12. Construction date: c. 1880	15. Architect:	18. Previously surveyed? <input type="checkbox"/> Cite survey name in box 22 cont. (page 3)
13. Significant date/period:	16. Builder/contractor:	19. On National Register? <input type="checkbox"/> indiv. <input type="checkbox"/> district Cite nomination name in box 22 cont. (page 3)
14. Area(s) of significance:	17. Original or significant owner:	20. National Register eligible? <input type="checkbox"/> individually eligible <input type="checkbox"/> district potential C <input type="checkbox"/> NC <input type="checkbox"/> <input type="checkbox"/> not eligible <input type="checkbox"/> not determined
21. History and significance on continuation page. <input type="checkbox"/>		22. Sources of information on continuation page. <input type="checkbox"/>

**ARCHITECTURAL INFORMATION**

23. Category of property: <input type="checkbox"/> building(s) <input type="checkbox"/> site <input type="checkbox"/> structure <input type="checkbox"/> object	30. Roof material: asphalt	37. Windows: <input type="checkbox"/> historic <input type="checkbox"/> replacement Pane arrangement:
24. Vernacular or property type:	31. Chimney placement:	38. Acreage (rural): Visible from public road? <input type="checkbox"/>
25. Architectural Style: Italianate	32. Structural system:	39. Changes (describe in box 28 cont.): <input type="checkbox"/> Addition(s) Date(s): <input type="checkbox"/> Altered Date(s): <input type="checkbox"/> Moved Date(s): <input type="checkbox"/> Other Date(s):
26. Plan shape:	33. Ext. wall cladding: brick	Endangered by:
27. Number of stories: 2	34. Foundation material: stone	40. Number of outbuildings (describe in box 40 cont.):
28. Number of bays (1st floor): 2	35. Basement type:	41. Further description of building features and associated resources on continuation page. <input type="checkbox"/>
29. Roof type: hipped	36. Front porch type/placement:	

**OTHER**

42. Current owner/address:	43. Form prepared by (name and org.): Landmarks Association of St. Louis	44. Survey date: 2006
		45. Date of revisions:

**FOR SHPO USE:**

Date entered in inventory:	Level of survey <input checked="" type="checkbox"/> reconnaissance <input type="checkbox"/> intensive	Additional research needed? <input type="checkbox"/> yes <input type="checkbox"/> no
National Register Status <input type="checkbox"/> listed <input type="checkbox"/> in listed district Name: <input type="checkbox"/> pending listing <input type="checkbox"/> eligible (individually) <input type="checkbox"/> eligible (district) <input type="checkbox"/> not eligible <input type="checkbox"/> not determined	Other:	



**ARCHITECTURAL/HISTORIC INVENTORY FORM**

---

SLC-AS-045-1098

Page 2

**ADDITIONAL INFORMATION:**

21. (cont.) History and significance. Expand box as necessary, or add continuation pages.

This two-story brick house has a low-pitched hipped roof. There is a bracketed wooden cornice with decorative filigree. The front facade has three openings. The front door is at the first bay, recessed behind a brick segmental arch. To the right are two single one-over-one windows. Windows have a brick segmental arched lintel, a stone sill, and wooden shutters. Three identical, although slightly smaller, windows are at the second floor.

22. (cont.) Sources of information. Expand box as necessary, or add continuation pages.

40. (cont.) Description of environment and outbuildings. Expand box as necessary, or add continuation pages.

No permit found, but appears to be on the Hopkins map of 1883.

41. (cont.) Further description of important architectural features. Expand box as necessary, or add continuation pages.





MISSOURI DEPARTMENT OF NATURAL RESOURCES  
STATE HISTORIC PRESERVATION OFFICE, P.O. Box 176, Jefferson City, MO 6510

**ARCHITECTURAL/HISTORIC INVENTORY FORM**

1. Survey No. SLC-AS-045-1099		2. Survey Name: Carondelet	
3. County:		4. Address (Street No.) 6109	Street (name) Virginia Avenue
5. City: St. Louis City	Vicinity: <input type="checkbox"/>	6. UTM:	
7. Township/Range/Section:		8. Historic name (if known):	
9. Present/other name (if known):		10. Ownership: <input type="checkbox"/> Private <input type="checkbox"/> Public	
11a. Historic use (if known): flats		11b. Current use:	

**HISTORICAL INFORMATION**

12. Construction date: 1906	15. Architect: A. Degenhardt	18. Previously surveyed? <input type="checkbox"/> Cite survey name in box 22 cont. (page 3)
13. Significant date/period:	16. Builder/contractor:	19. On National Register? <input type="checkbox"/> indiv. <input type="checkbox"/> district Cite nomination name in box 22 cont. (page 3)
14. Area(s) of significance:	17. Original or significant owner: Austin W. Biggs	20. National Register eligible? <input type="checkbox"/> individually eligible <input type="checkbox"/> district potential C <input type="checkbox"/> NC <input type="checkbox"/> <input type="checkbox"/> not eligible <input type="checkbox"/> not determined
21. History and significance on continuation page. <input type="checkbox"/>		22. Sources of information on continuation page. <input type="checkbox"/>

**ARCHITECTURAL INFORMATION**

23. Category of property: <input type="checkbox"/> building(s) <input type="checkbox"/> site <input type="checkbox"/> structure <input type="checkbox"/> object	30. Roof material:	37. Windows: <input type="checkbox"/> historic <input type="checkbox"/> replacement Pane arrangement:
24. Vernacular or property type:	31. Chimney placement:	38. Acreage (rural): Visible from public road? <input type="checkbox"/>
25. Architectural Style:	32. Structural system:	39. Changes (describe in box 28 cont.): <input type="checkbox"/> Addition(s) Date(s): <input type="checkbox"/> Altered Date(s): <input type="checkbox"/> Moved Date(s): <input type="checkbox"/> Other Date(s):
26. Plan shape:	33. Ext. wall cladding: brick	Endangered by:
27. Number of stories: 0	34. Foundation material:	40. Number of outbuildings (describe in box 40 cont.):
28. Number of bays (1st floor): 2	35. Basement type:	41. Further description of building features and associated resources on continuation page. <input type="checkbox"/>
29. Roof type:	36. Front porch type/placement:	

**OTHER**

42. Current owner/address:	43. Form prepared by (name and org.): Landmarks Association of St. Louis	44. Survey date: 2006
		45. Date of revisions:

**FOR SHPO USE:**

Date entered in inventory:	Level of survey <input type="checkbox"/> reconnaissance <input type="checkbox"/> intensive	Additional research needed? <input type="checkbox"/> yes <input type="checkbox"/> no
National Register Status <input type="checkbox"/> listed <input type="checkbox"/> in listed district Name: <input type="checkbox"/> pending listing <input type="checkbox"/> eligible (individually) <input type="checkbox"/> eligible (district) <input type="checkbox"/> not eligible <input type="checkbox"/> not determined	Other:	



**ADDITIONAL INFORMATION:**

21. (cont.) History and significance. Expand box as necessary, or add continuation pages.

22. (cont.) Sources of information. Expand box as necessary, or add continuation pages.

40. (cont.) Description of environment and outbuildings. Expand box as necessary, or add continuation pages.

building permit # E-6634. 1933 permit for alterations (\$450) by owner Mrs. F. Schwartz.

41. (cont.) Further description of important architectural features. Expand box as necessary, or add continuation pages.



MISSOURI DEPARTMENT OF NATURAL RESOURCES  
STATE HISTORIC PRESERVATION OFFICE, P.O. Box 176, Jefferson City, MO 6510

**ARCHITECTURAL/HISTORIC INVENTORY FORM**

1. Survey No. SLC-AS-045-1100		2. Survey Name: Carondelet	
3. County:		4. Address (Street No.) 6110	Street (name) Virginia Avenue
5. City: St. Louis City	Vicinity: <input type="checkbox"/>	6. UTM:	
7. Township/Range/Section:		8. Historic name (if known):	
9. Present/other name (if known):		10. Ownership: <input type="checkbox"/> Private <input type="checkbox"/> Public	
11a. Historic use (if known): dwelling		11b. Current use: dwelling	

**HISTORICAL INFORMATION**

12. Construction date: 1965	15. Architect:	18. Previously surveyed? <input type="checkbox"/> Cite survey name in box 22 cont. (page 3)
13. Significant date/period:	16. Builder/contractor:	19. On National Register? <input type="checkbox"/> indiv. <input type="checkbox"/> district Cite nomination name in box 22 cont. (page 3)
14. Area(s) of significance:	17. Original or significant owner: Arthur J. Lee	20. National Register eligible? <input type="checkbox"/> individually eligible <input type="checkbox"/> district potential C <input type="checkbox"/> NC <input type="checkbox"/> <input type="checkbox"/> not eligible <input type="checkbox"/> not determined
21. History and significance on continuation page. <input type="checkbox"/>		22. Sources of information on continuation page. <input type="checkbox"/>

**ARCHITECTURAL INFORMATION**

23. Category of property: <input type="checkbox"/> building(s) <input type="checkbox"/> site <input type="checkbox"/> structure <input type="checkbox"/> object	30. Roof material: asphalt	37. Windows: <input type="checkbox"/> historic <input type="checkbox"/> replacement Pane arrangement:
24. Vernacular or property type:	31. Chimney placement:	38. Acreage (rural): Visible from public road? <input type="checkbox"/>
25. Architectural Style: Modern Movement	32. Structural system:	39. Changes (describe in box 28 cont.): <input type="checkbox"/> Addition(s) Date(s): <input type="checkbox"/> Altered Date(s): <input type="checkbox"/> Moved Date(s): <input type="checkbox"/> Other Date(s):
26. Plan shape:	33. Ext. wall cladding: brick	Endangered by:
27. Number of stories: 1	34. Foundation material: concrete	40. Number of outbuildings (describe in box 40 cont.):
28. Number of bays (1st floor): 1	35. Basement type:	41. Further description of building features and associated resources on continuation page. <input type="checkbox"/>
29. Roof type: gable	36. Front porch type/placement:	

**OTHER**

42. Current owner/address:	43. Form prepared by (name and org.): Landmarks Association of St. Louis	44. Survey date: 2006
		45. Date of revisions:

**FOR SHPO USE:**

Date entered in inventory:	Level of survey <input type="checkbox"/> reconnaissance <input type="checkbox"/> intensive	Additional research needed? <input type="checkbox"/> yes <input type="checkbox"/> no
National Register Status <input type="checkbox"/> listed <input type="checkbox"/> in listed district Name: <input type="checkbox"/> pending listing <input type="checkbox"/> eligible (individually) <input type="checkbox"/> eligible (district) <input type="checkbox"/> not eligible <input type="checkbox"/> not determined	Other:	



**ARCHITECTURAL/HISTORIC INVENTORY FORM**

---

SLC-AS-045-1100

Page 2

**ADDITIONAL INFORMATION:**

21. (cont.) History and significance. Expand box as necessary, or add continuation pages.

This one-story house is constructed of variegated brick. The roof is a low-pitched front facing gable. The entrance is on the right side, beneath a gable roof awning, and surrounded with decorative brick stretchers. It is accessed by a concrete porch. To the left of the entrance is a ribbon of three small one-over-one windows, all sharing a concrete sill.

22. (cont.) Sources of information. Expand box as necessary, or add continuation pages.

40. (cont.) Description of environment and outbuildings. Expand box as necessary, or add continuation pages.

Building permit # B8043.

41. (cont.) Further description of important architectural features. Expand box as necessary, or add continuation pages.



MISSOURI DEPARTMENT OF NATURAL RESOURCES  
STATE HISTORIC PRESERVATION OFFICE, P.O. Box 176, Jefferson City, MO 6510

**ARCHITECTURAL/HISTORIC INVENTORY FORM**

1. Survey No. SLC-AS-045-1101		2. Survey Name: Carondelet	
3. County:		4. Address (Street No.) 6111	Street (name) Virginia Avenue
5. City: St. Louis City	Vicinity: <input type="checkbox"/>	6. UTM:	
7. Township/Range/Section:		8. Historic name (if known):	
9. Present/other name (if known):		10. Ownership: <input type="checkbox"/> Private <input type="checkbox"/> Public	
11a. Historic use (if known): flats		11b. Current use:	

**HISTORICAL INFORMATION**

12. Construction date: 1905	15. Architect: R. A. Lattery	18. Previously surveyed? <input type="checkbox"/> Cite survey name in box 22 cont. (page 3)
13. Significant date/period:	16. Builder/contractor:	19. On National Register? <input type="checkbox"/> indiv. <input type="checkbox"/> district Cite nomination name in box 22 cont. (page 3)
14. Area(s) of significance:	17. Original or significant owner: R. A. Lattery	20. National Register eligible? <input type="checkbox"/> individually eligible <input type="checkbox"/> district potential C <input type="checkbox"/> NC <input type="checkbox"/> <input type="checkbox"/> not eligible <input type="checkbox"/> not determined
21. History and significance on continuation page. <input type="checkbox"/>		22. Sources of information on continuation page. <input type="checkbox"/>

**ARCHITECTURAL INFORMATION**

23. Category of property: <input type="checkbox"/> building(s) <input type="checkbox"/> site <input type="checkbox"/> structure <input type="checkbox"/> object	30. Roof material:	37. Windows: <input type="checkbox"/> historic <input type="checkbox"/> replacement Pane arrangement:
24. Vernacular or property type:	31. Chimney placement:	38. Acreage (rural): Visible from public road? <input type="checkbox"/>
25. Architectural Style:	32. Structural system:	39. Changes (describe in box 28 cont.): <input type="checkbox"/> Addition(s) Date(s): <input type="checkbox"/> Altered Date(s): <input type="checkbox"/> Moved Date(s): <input type="checkbox"/> Other Date(s):
26. Plan shape:	33. Ext. wall cladding: brick	Endangered by:
27. Number of stories: 2	34. Foundation material:	40. Number of outbuildings (describe in box 40 cont.):
28. Number of bays (1st floor): 0	35. Basement type:	41. Further description of building features and associated resources on continuation page. <input type="checkbox"/>
29. Roof type:	36. Front porch type/placement:	

**OTHER**

42. Current owner/address:	43. Form prepared by (name and org.): Landmarks Association of St. Louis	44. Survey date: 2006
		45. Date of revisions:

**FOR SHPO USE:**

Date entered in inventory:	Level of survey <input type="checkbox"/> reconnaissance <input type="checkbox"/> intensive	Additional research needed? <input type="checkbox"/> yes <input type="checkbox"/> no
National Register Status <input type="checkbox"/> listed <input type="checkbox"/> in listed district Name: <input type="checkbox"/> pending listing <input type="checkbox"/> eligible (individually) <input type="checkbox"/> eligible (district) <input type="checkbox"/> not eligible <input type="checkbox"/> not determined	Other:	



**ADDITIONAL INFORMATION:**

21. (cont.) History and significance. Expand box as necessary, or add continuation pages.

22. (cont.) Sources of information. Expand box as necessary, or add continuation pages.

40. (cont.) Description of environment and outbuildings. Expand box as necessary, or add continuation pages.

building permit # E-4880.

41. (cont.) Further description of important architectural features. Expand box as necessary, or add continuation pages.



MISSOURI DEPARTMENT OF NATURAL RESOURCES  
STATE HISTORIC PRESERVATION OFFICE, P.O. Box 176, Jefferson City, MO 6510

**ARCHITECTURAL/HISTORIC INVENTORY FORM**

1. Survey No. SLC-AS-045-1102		2. Survey Name: Carondelet	
3. County:		4. Address (Street No.) 6112	Street (name) Virginia Avenue
5. City: St. Louis City	Vicinity: <input type="checkbox"/>	6. UTM:	
8. Historic name (if known):		7. Township/Range/Section:	
9. Present/other name (if known):			
10. Ownership: <input type="checkbox"/> Private <input type="checkbox"/> Public		11a. Historic use (if known): dwelling	11b. Current use: dwelling

**HISTORICAL INFORMATION**

12. Construction date: 1904	15. Architect: O. P. Branner	18. Previously surveyed? <input type="checkbox"/> Cite survey name in box 22 cont. (page 3)
13. Significant date/period:	16. Builder/contractor:	19. On National Register? <input type="checkbox"/> indiv. <input type="checkbox"/> district Cite nomination name in box 22 cont. (page 3)
14. Area(s) of significance:	17. Original or significant owner: Wm. C. Fordulton	20. National Register eligible? <input type="checkbox"/> individually eligible <input type="checkbox"/> district potential C <input type="checkbox"/> NC <input type="checkbox"/> <input type="checkbox"/> not eligible <input type="checkbox"/> not determined
21. History and significance on continuation page. <input type="checkbox"/>		22. Sources of information on continuation page. <input type="checkbox"/>

**ARCHITECTURAL INFORMATION**

23. Category of property: <input type="checkbox"/> building(s) <input type="checkbox"/> site <input type="checkbox"/> structure <input type="checkbox"/> object	30. Roof material: asphalt	37. Windows: <input type="checkbox"/> historic <input type="checkbox"/> replacement Pane arrangement:
24. Vernacular or property type:	31. Chimney placement:	38. Acreage (rural): Visible from public road? <input type="checkbox"/>
25. Architectural Style: Late 19th and Early 20th Century Re	32. Structural system:	39. Changes (describe in box 28 cont.): <input type="checkbox"/> Addition(s) Date(s): <input type="checkbox"/> Altered Date(s): <input type="checkbox"/> Moved Date(s): <input type="checkbox"/> Other Date(s):
26. Plan shape:	33. Ext. wall cladding: brick	Endangered by:
27. Number of stories: 2	34. Foundation material: stone	
28. Number of bays (1st floor): 2	35. Basement type:	40. Number of outbuildings (describe in box 40 cont.):
29. Roof type: flat	36. Front porch type/placement:	41. Further description of building features and associated resources on continuation page. <input type="checkbox"/>

**OTHER**

42. Current owner/address:	43. Form prepared by (name and org.): Landmarks Association of St. Louis	44. Survey date: 2006
		45. Date of revisions:

**FOR SHPO USE:**

Date entered in inventory:	Level of survey <input checked="" type="checkbox"/> reconnaissance <input type="checkbox"/> intensive	Additional research needed? <input type="checkbox"/> yes <input type="checkbox"/> no
National Register Status <input type="checkbox"/> listed <input type="checkbox"/> in listed district Name: <input type="checkbox"/> pending listing <input type="checkbox"/> eligible (individually) <input type="checkbox"/> eligible (district) <input type="checkbox"/> not eligible <input type="checkbox"/> not determined	Other:	



**ARCHITECTURAL/HISTORIC INVENTORY FORM**

---

SLC-AS-045-1102

Page 2

**ADDITIONAL INFORMATION:**

21. (cont.) History and significance. Expand box as necessary, or add continuation pages.

This two-story brick house has a flat roof with a side stepped parapet and terra cotta coping. The cornice has simple brick corbelling. The two bay facade is symmetrical with two single one-over-one windows at each floor. All windows have a stone sill and brick segmental arched opening.

22. (cont.) Sources of information. Expand box as necessary, or add continuation pages.

40. (cont.) Description of environment and outbuildings. Expand box as necessary, or add continuation pages.

building permit #E-1695.

41. (cont.) Further description of important architectural features. Expand box as necessary, or add continuation pages.





MISSOURI DEPARTMENT OF NATURAL RESOURCES  
STATE HISTORIC PRESERVATION OFFICE, P.O. Box 176, Jefferson City, MO 6510

**ARCHITECTURAL/HISTORIC INVENTORY FORM**

1. Survey No. SLC-AS-045-1103		2. Survey Name: Carondelet	
3. County:		4. Address (Street No.) 6115	Street (name) Virginia Avenue
5. City: St. Louis City	Vicinity: <input type="checkbox"/>	6. UTM:	
8. Historic name (if known):		9. Present/other name (if known):	
10. Ownership: <input type="checkbox"/> Private <input type="checkbox"/> Public		11a. Historic use (if known): flats	11b. Current use:

**HISTORICAL INFORMATION**

12. Construction date: 1905	15. Architect: Frank Fendler	18. Previously surveyed? <input type="checkbox"/> Cite survey name in box 22 cont. (page 3)
13. Significant date/period:	16. Builder/contractor:	19. On National Register? <input type="checkbox"/> indiv. <input type="checkbox"/> district Cite nomination name in box 22 cont. (page 3)
14. Area(s) of significance:	17. Original or significant owner: John Koehler	20. National Register eligible? <input type="checkbox"/> individually eligible <input type="checkbox"/> district potential C <input type="checkbox"/> NC <input type="checkbox"/> <input type="checkbox"/> not eligible <input type="checkbox"/> not determined
21. History and significance on continuation page. <input type="checkbox"/>		22. Sources of information on continuation page. <input type="checkbox"/>

**ARCHITECTURAL INFORMATION**

23. Category of property: <input type="checkbox"/> building(s) <input type="checkbox"/> site <input type="checkbox"/> structure <input type="checkbox"/> object	30. Roof material:	37. Windows: <input type="checkbox"/> historic <input type="checkbox"/> replacement Pane arrangement:
24. Vernacular or property type:	31. Chimney placement:	38. Acreage (rural): Visible from public road? <input type="checkbox"/>
25. Architectural Style:	32. Structural system:	39. Changes (describe in box 28 cont.): <input type="checkbox"/> Addition(s) Date(s): <input type="checkbox"/> Altered Date(s): <input type="checkbox"/> Moved Date(s): <input type="checkbox"/> Other Date(s):
26. Plan shape:	33. Ext. wall cladding: brick	Endangered by:
27. Number of stories: 2	34. Foundation material:	40. Number of outbuildings (describe in box 40 cont.):
28. Number of bays (1st floor): 0	35. Basement type:	41. Further description of building features and associated resources on continuation page. <input type="checkbox"/>
29. Roof type:	36. Front porch type/placement:	

**OTHER**

42. Current owner/address:	43. Form prepared by (name and org.): Landmarks Association of St. Louis	44. Survey date: 2006
		45. Date of revisions:

**FOR SHPO USE:**

Date entered in inventory:	Level of survey <input type="checkbox"/> reconnaissance <input type="checkbox"/> intensive	Additional research needed? <input type="checkbox"/> yes <input type="checkbox"/> no
National Register Status <input type="checkbox"/> listed <input type="checkbox"/> in listed district Name: <input type="checkbox"/> pending listing <input type="checkbox"/> eligible (individually) <input type="checkbox"/> eligible (district) <input type="checkbox"/> not eligible <input type="checkbox"/> not determined	Other:	



**ADDITIONAL INFORMATION:**

21. (cont.) History and significance. Expand box as necessary, or add continuation pages.

22. (cont.) Sources of information. Expand box as necessary, or add continuation pages.

40. (cont.) Description of environment and outbuildings. Expand box as necessary, or add continuation pages.

building permit # E-2752.

41. (cont.) Further description of important architectural features. Expand box as necessary, or add continuation pages.



**ARCHITECTURAL/HISTORIC INVENTORY FORM**

1. Survey No. SLC-AS-045-1104		2. Survey Name: Carondelet	
3. County:		4. Address (Street No.) 6116	Street (name) Virginia Avenue
5. City: St. Louis City	Vicinity: <input type="checkbox"/>	6. UTM:	
7. Township/Range/Section:		8. Historic name (if known):	
9. Present/other name (if known):		10. Ownership: <input type="checkbox"/> Private <input type="checkbox"/> Public	
11a. Historic use (if known): dwelling		11b. Current use: dwelling	

**HISTORICAL INFORMATION**

12. Construction date: c. 1880	15. Architect:	18. Previously surveyed? <input type="checkbox"/> Cite survey name in box 22 cont. (page 3)
13. Significant date/period:	16. Builder/contractor:	19. On National Register? <input type="checkbox"/> indiv. <input type="checkbox"/> district Cite nomination name in box 22 cont. (page 3)
14. Area(s) of significance:	17. Original or significant owner:	20. National Register eligible? <input type="checkbox"/> individually eligible <input type="checkbox"/> district potential C <input type="checkbox"/> NC <input type="checkbox"/> <input type="checkbox"/> not eligible <input type="checkbox"/> not determined
21. History and significance on continuation page. <input type="checkbox"/>		22. Sources of information on continuation page. <input type="checkbox"/>

**ARCHITECTURAL INFORMATION**

23. Category of property: <input type="checkbox"/> building(s) <input type="checkbox"/> site <input type="checkbox"/> structure <input type="checkbox"/> object	30. Roof material: asphalt	37. Windows: <input type="checkbox"/> historic <input type="checkbox"/> replacement Pane arrangement:
24. Vernacular or property type:	31. Chimney placement:	38. Acreage (rural): Visible from public road? <input type="checkbox"/>
25. Architectural Style: Italianate	32. Structural system:	39. Changes (describe in box 28 cont.): <input type="checkbox"/> Addition(s) Date(s): <input type="checkbox"/> Altered Date(s): <input type="checkbox"/> Moved Date(s): <input type="checkbox"/> Other Date(s):
26. Plan shape:	33. Ext. wall cladding: brick	Endangered by:
27. Number of stories: 2	34. Foundation material: stone	40. Number of outbuildings (describe in box 40 cont.):
28. Number of bays (1st floor): 3	35. Basement type:	41. Further description of building features and associated resources on continuation page. <input type="checkbox"/>
29. Roof type: hipped	36. Front porch type/placement:	

**OTHER**

42. Current owner/address:	43. Form prepared by (name and org.): Landmarks Association of St. Louis	44. Survey date: 2006
		45. Date of revisions:

**FOR SHPO USE:**

Date entered in inventory:	Level of survey <input type="checkbox"/> reconnaissance <input type="checkbox"/> intensive	Additional research needed? <input type="checkbox"/> yes <input type="checkbox"/> no
National Register Status <input type="checkbox"/> listed <input type="checkbox"/> in listed district Name: <input type="checkbox"/> pending listing <input type="checkbox"/> eligible (individually) <input type="checkbox"/> eligible (district) <input type="checkbox"/> not eligible <input type="checkbox"/> not determined	Other:	



**ARCHITECTURAL/HISTORIC INVENTORY FORM**

SLC-AS-045-1104

Page 2

**ADDITIONAL INFORMATION:**

21. (cont.) History and significance. Expand box as necessary, or add continuation pages.

This two-story brick house has a low-pitched hipped roof. The front facade has three openings. On the left is the front door, recessed behind a brick segmental arched opening. All other openings are single windows, with stone lug sills, and brick segmental arched lintels. Windows are vinyl replacement windows, each six-over-six.

22. (cont.) Sources of information. Expand box as necessary, or add continuation pages.

40. (cont.) Description of environment and outbuildings. Expand box as necessary, or add continuation pages.

No permit found, but appears to be on the Hopkins map of 1883.

41. (cont.) Further description of important architectural features. Expand box as necessary, or add continuation pages.



MISSOURI DEPARTMENT OF NATURAL RESOURCES  
STATE HISTORIC PRESERVATION OFFICE, P.O. Box 176, Jefferson City, MO 6510

**ARCHITECTURAL/HISTORIC INVENTORY FORM**

1. Survey No. SLC-AS-045-1105		2. Survey Name: Carondelet	
3. County:		4. Address (Street No.) 6117	Street (name) Virginia Avenue
5. City: St. Louis City	Vicinity: <input type="checkbox"/>	6. UTM:	
7. Township/Range/Section:		8. Historic name (if known):	
9. Present/other name (if known):		10. Ownership: <input type="checkbox"/> Private <input type="checkbox"/> Public	
11a. Historic use (if known): dwelling		11b. Current use:	

**HISTORICAL INFORMATION**

12. Construction date: 1919	15. Architect:	18. Previously surveyed? <input type="checkbox"/> Cite survey name in box 22 cont. (page 3)
13. Significant date/period:	16. Builder/contractor:	19. On National Register? <input type="checkbox"/> indiv. <input type="checkbox"/> district Cite nomination name in box 22 cont. (page 3)
14. Area(s) of significance:	17. Original or significant owner: Theo. Degenhardt	20. National Register eligible? <input type="checkbox"/> individually eligible <input type="checkbox"/> district potential C <input type="checkbox"/> NC <input type="checkbox"/> <input type="checkbox"/> not eligible <input type="checkbox"/> not determined
21. History and significance on continuation page. <input type="checkbox"/>		22. Sources of information on continuation page. <input type="checkbox"/>

**ARCHITECTURAL INFORMATION**

23. Category of property: <input type="checkbox"/> building(s) <input type="checkbox"/> site <input type="checkbox"/> structure <input type="checkbox"/> object	30. Roof material:	37. Windows: <input type="checkbox"/> historic <input type="checkbox"/> replacement Pane arrangement:
24. Vernacular or property type:	31. Chimney placement:	38. Acreage (rural): Visible from public road? <input type="checkbox"/>
25. Architectural Style:	32. Structural system:	39. Changes (describe in box 28 cont.): <input type="checkbox"/> Addition(s) Date(s): <input type="checkbox"/> Altered Date(s): <input type="checkbox"/> Moved Date(s): <input type="checkbox"/> Other Date(s):
26. Plan shape:	33. Ext. wall cladding: brick	Endangered by:
27. Number of stories: 1	34. Foundation material:	40. Number of outbuildings (describe in box 40 cont.):
28. Number of bays (1st floor): 0	35. Basement type:	41. Further description of building features and associated resources on continuation page. <input type="checkbox"/>
29. Roof type:	36. Front porch type/placement:	

**OTHER**

42. Current owner/address:	43. Form prepared by (name and org.): Landmarks Association of St. Louis	44. Survey date: 2006
		45. Date of revisions:

**FOR SHPO USE:**

Date entered in inventory:	Level of survey <input type="checkbox"/> reconnaissance <input type="checkbox"/> intensive	Additional research needed? <input type="checkbox"/> yes <input type="checkbox"/> no
National Register Status <input type="checkbox"/> listed <input type="checkbox"/> in listed district Name: <input type="checkbox"/> pending listing <input type="checkbox"/> eligible (individually) <input type="checkbox"/> eligible (district) <input type="checkbox"/> not eligible <input type="checkbox"/> not determined	Other:	



**ADDITIONAL INFORMATION:**

21. (cont.) History and significance. Expand box as necessary, or add continuation pages.

22. (cont.) Sources of information. Expand box as necessary, or add continuation pages.

40. (cont.) Description of environment and outbuildings. Expand box as necessary, or add continuation pages.

building permit #G-1537. 1931 permit for alterations to dwelling (\$100) by owner E. Hosman.

41. (cont.) Further description of important architectural features. Expand box as necessary, or add continuation pages.



MISSOURI DEPARTMENT OF NATURAL RESOURCES  
STATE HISTORIC PRESERVATION OFFICE, P.O. Box 176, Jefferson City, MO 6510

**ARCHITECTURAL/HISTORIC INVENTORY FORM**

1. Survey No. SLC-AS-045-1106		2. Survey Name: Carondelet	
3. County:		4. Address (Street No.) 6119	Street (name) Virginia Avenue
5. City: St. Louis City	Vicinity: <input type="checkbox"/>	6. UTM:	
7. Township/Range/Section:		8. Historic name (if known):	
9. Present/other name (if known):		10. Ownership: <input type="checkbox"/> Private <input type="checkbox"/> Public	
11a. Historic use (if known): warehouse		11b. Current use:	

**HISTORICAL INFORMATION**

12. Construction date: 1913	15. Architect:	18. Previously surveyed? <input type="checkbox"/> Cite survey name in box 22 cont. (page 3)
13. Significant date/period:	16. Builder/contractor:	19. On National Register? <input type="checkbox"/> indiv. <input type="checkbox"/> district Cite nomination name in box 22 cont. (page 3)
14. Area(s) of significance:	17. Original or significant owner: David Schumacher	20. National Register eligible? <input type="checkbox"/> individually eligible <input type="checkbox"/> district potential C <input type="checkbox"/> NC <input type="checkbox"/> <input type="checkbox"/> not eligible <input type="checkbox"/> not determined
21. History and significance on continuation page. <input type="checkbox"/>		22. Sources of information on continuation page. <input type="checkbox"/>

**ARCHITECTURAL INFORMATION**

23. Category of property: <input type="checkbox"/> building(s) <input type="checkbox"/> site <input type="checkbox"/> structure <input type="checkbox"/> object	30. Roof material:	37. Windows: <input type="checkbox"/> historic <input type="checkbox"/> replacement Pane arrangement:
24. Vernacular or property type:	31. Chimney placement:	38. Acreage (rural): Visible from public road? <input type="checkbox"/>
25. Architectural Style:	32. Structural system:	39. Changes (describe in box 28 cont.): <input type="checkbox"/> Addition(s) Date(s): <input type="checkbox"/> Altered Date(s): <input type="checkbox"/> Moved Date(s): <input type="checkbox"/> Other Date(s):
26. Plan shape:	33. Ext. wall cladding: brick	Endangered by:
27. Number of stories: 1	34. Foundation material:	40. Number of outbuildings (describe in box 40 cont.):
28. Number of bays (1st floor): 0	35. Basement type:	41. Further description of building features and associated resources on continuation page. <input type="checkbox"/>
29. Roof type:	36. Front porch type/placement:	

**OTHER**

42. Current owner/address:	43. Form prepared by (name and org.): Landmarks Association of St. Louis	44. Survey date: 2006
		45. Date of revisions:

**FOR SHPO USE:**

Date entered in inventory:	Level of survey <input type="checkbox"/> reconnaissance <input type="checkbox"/> intensive	Additional research needed? <input type="checkbox"/> yes <input type="checkbox"/> no
National Register Status <input type="checkbox"/> listed <input type="checkbox"/> in listed district Name: <input type="checkbox"/> pending listing <input type="checkbox"/> eligible (individually) <input type="checkbox"/> eligible (district) <input type="checkbox"/> not eligible <input type="checkbox"/> not determined	Other:	



**ADDITIONAL INFORMATION:**

21. (cont.) History and significance. Expand box as necessary, or add continuation pages.

22. (cont.) Sources of information. Expand box as necessary, or add continuation pages.

40. (cont.) Description of environment and outbuildings. Expand box as necessary, or add continuation pages.

building permit # H-6042. 1924 addition to store (\$1000) by owner H. Webster and architect R. H. Tandler.

41. (cont.) Further description of important architectural features. Expand box as necessary, or add continuation pages.





MISSOURI DEPARTMENT OF NATURAL RESOURCES  
STATE HISTORIC PRESERVATION OFFICE, P.O. Box 176, Jefferson City, MO 6510

**ARCHITECTURAL/HISTORIC INVENTORY FORM**

1. Survey No. SLC-AS-045-1107		2. Survey Name: Carondelet	
3. County:		4. Address (Street No.) 6120	Street (name) Virginia Avenue
5. City: St. Louis City	Vicinity: <input type="checkbox"/>	6. UTM:	
8. Historic name (if known):		7. Township/Range/Section:	
9. Present/other name (if known):			
10. Ownership: <input type="checkbox"/> Private <input type="checkbox"/> Public		11a. Historic use (if known): dwelling	11b. Current use: dwelling

**HISTORICAL INFORMATION**

12. Construction date: 1897	15. Architect:	18. Previously surveyed? <input type="checkbox"/> Cite survey name in box 22 cont. (page 3)
13. Significant date/period:	16. Builder/contractor:	19. On National Register? <input type="checkbox"/> indiv. <input type="checkbox"/> district Cite nomination name in box 22 cont. (page 3)
14. Area(s) of significance:	17. Original or significant owner: Emma Brown	20. National Register eligible? <input type="checkbox"/> individually eligible <input type="checkbox"/> district potential C <input type="checkbox"/> NC <input type="checkbox"/> <input type="checkbox"/> not eligible <input type="checkbox"/> not determined
21. History and significance on continuation page. <input type="checkbox"/>		22. Sources of information on continuation page. <input type="checkbox"/>

**ARCHITECTURAL INFORMATION**

23. Category of property: <input type="checkbox"/> building(s) <input type="checkbox"/> site <input type="checkbox"/> structure <input type="checkbox"/> object	30. Roof material: asphalt	37. Windows: <input type="checkbox"/> historic <input type="checkbox"/> replacement Pane arrangement:
24. Vernacular or property type:	31. Chimney placement:	38. Acreage (rural): Visible from public road? <input type="checkbox"/>
25. Architectural Style: Late 19th and Early 20th Century Re	32. Structural system:	39. Changes (describe in box 28 cont.): <input type="checkbox"/> Addition(s) Date(s): <input type="checkbox"/> Altered Date(s): <input type="checkbox"/> Moved Date(s): <input type="checkbox"/> Other Date(s):
26. Plan shape:	33. Ext. wall cladding: brick	Endangered by:
27. Number of stories: 2	34. Foundation material: stone	
28. Number of bays (1st floor): 3	35. Basement type:	40. Number of outbuildings (describe in box 40 cont.):
29. Roof type: flat	36. Front porch type/placement:	41. Further description of building features and associated resources on continuation page. <input type="checkbox"/>

**OTHER**

42. Current owner/address:	43. Form prepared by (name and org.): Landmarks Association of St. Louis	44. Survey date: 2006
		45. Date of revisions:

**FOR SHPO USE:**

Date entered in inventory:	Level of survey <input type="checkbox"/> reconnaissance <input type="checkbox"/> intensive	Additional research needed? <input type="checkbox"/> yes <input type="checkbox"/> no
National Register Status <input type="checkbox"/> listed <input type="checkbox"/> in listed district Name: <input type="checkbox"/> pending listing <input type="checkbox"/> eligible (individually) <input type="checkbox"/> eligible (district) <input type="checkbox"/> not eligible <input type="checkbox"/> not determined	Other:	



## ADDITIONAL INFORMATION:

21. (cont.) History and significance. Expand box as necessary, or add continuation pages.

This two-story brick house has a flat roof with terra cotta coping. It appears a brick corbelled cornice has been removed. Still attached, although in poor shape, is a galvanized cornice. The front facade has three openings at each floor, with the front door on the left side. To the right are two single one-over-one windows, with stone sills and brick segmental arched lintels. There are three identical windows at the second floor.

22. (cont.) Sources of information. Expand box as necessary, or add continuation pages.

40. (cont.) Description of environment and outbuildings. Expand box as necessary, or add continuation pages.

No permit found, but street numbering certificate is dated 8/11/1897.

41. (cont.) Further description of important architectural features. Expand box as necessary, or add continuation pages.



MISSOURI DEPARTMENT OF NATURAL RESOURCES  
STATE HISTORIC PRESERVATION OFFICE, P.O. Box 176, Jefferson City, MO 6510

**ARCHITECTURAL/HISTORIC INVENTORY FORM**

1. Survey No. SLC-AS-045-1108		2. Survey Name: Carondelet	
3. County:		4. Address (Street No.) 6122	Street (name) Virginia Avenue
5. City: St. Louis City	Vicinity: <input type="checkbox"/>	6. UTM:	
8. Historic name (if known):		7. Township/Range/Section:	
9. Present/other name (if known):			
10. Ownership: <input type="checkbox"/> Private <input type="checkbox"/> Public		11a. Historic use (if known): dwelling	11b. Current use: dwelling

**HISTORICAL INFORMATION**

12. Construction date: 1965	15. Architect:	18. Previously surveyed? <input type="checkbox"/> Cite survey name in box 22 cont. (page 3)
13. Significant date/period:	16. Builder/contractor: H. Moellenhoff	19. On National Register? <input type="checkbox"/> indiv. <input type="checkbox"/> district Cite nomination name in box 22 cont. (page 3)
14. Area(s) of significance:	17. Original or significant owner: Arthur L. Ahearn	20. National Register eligible? <input type="checkbox"/> individually eligible <input type="checkbox"/> district potential C <input type="checkbox"/> NC <input type="checkbox"/> <input type="checkbox"/> not eligible <input type="checkbox"/> not determined
21. History and significance on continuation page. <input type="checkbox"/>		22. Sources of information on continuation page. <input type="checkbox"/>

**ARCHITECTURAL INFORMATION**

23. Category of property: <input type="checkbox"/> building(s) <input type="checkbox"/> site <input type="checkbox"/> structure <input type="checkbox"/> object	30. Roof material: asphalt	37. Windows: <input type="checkbox"/> historic <input type="checkbox"/> replacement Pane arrangement:
24. Vernacular or property type:	31. Chimney placement:	38. Acreage (rural): Visible from public road? <input type="checkbox"/>
25. Architectural Style: Modern Movement	32. Structural system:	39. Changes (describe in box 28 cont.): <input type="checkbox"/> Addition(s) Date(s): <input type="checkbox"/> Altered Date(s): <input type="checkbox"/> Moved Date(s): <input type="checkbox"/> Other Date(s):
26. Plan shape:	33. Ext. wall cladding: frame	Endangered by:
27. Number of stories: 1	34. Foundation material: concrete	
28. Number of bays (1st floor): 2	35. Basement type:	40. Number of outbuildings (describe in box 40 cont.):
29. Roof type: hipped	36. Front porch type/placement:	41. Further description of building features and associated resources on continuation page. <input type="checkbox"/>

**OTHER**

42. Current owner/address:	43. Form prepared by (name and org.): Landmarks Association of St. Louis	44. Survey date: 2006
		45. Date of revisions:

**FOR SHPO USE:**

Date entered in inventory:	Level of survey <input type="checkbox"/> reconnaissance <input type="checkbox"/> intensive	Additional research needed? <input type="checkbox"/> yes <input type="checkbox"/> no
National Register Status <input type="checkbox"/> listed <input type="checkbox"/> in listed district Name: <input type="checkbox"/> pending listing <input type="checkbox"/> eligible (individually) <input type="checkbox"/> eligible (district) <input type="checkbox"/> not eligible <input type="checkbox"/> not determined	Other:	



**ARCHITECTURAL/HISTORIC INVENTORY FORM**

---

SLC-AS-045-1108

Page 2

**ADDITIONAL INFORMATION:**

21. (cont.) History and significance. Expand box as necessary, or add continuation pages.

This one-story frame house has a medium-pitched hipped roof. The front facade has two openings. The door is located on the left side, approached by a small concrete porch, and sheltered by a metal awning. To the right is a picture window. The entire house is covered in asbestos siding.

22. (cont.) Sources of information. Expand box as necessary, or add continuation pages.

40. (cont.) Description of environment and outbuildings. Expand box as necessary, or add continuation pages.

Building permit # B8858. Daily record 5/11/1965.

41. (cont.) Further description of important architectural features. Expand box as necessary, or add continuation pages.



MISSOURI DEPARTMENT OF NATURAL RESOURCES  
STATE HISTORIC PRESERVATION OFFICE, P.O. Box 176, Jefferson City, MO 6510

**ARCHITECTURAL/HISTORIC INVENTORY FORM**

1. Survey No. SLC-AS-045-1109		2. Survey Name: Carondelet	
3. County:		4. Address (Street No.) 6123	Street (name) Virginia Avenue
5. City: St. Louis City	Vicinity: <input type="checkbox"/>	6. UTM:	
7. Township/Range/Section:		8. Historic name (if known):	
9. Present/other name (if known):		10. Ownership: <input type="checkbox"/> Private <input type="checkbox"/> Public	
11a. Historic use (if known): tenement		11b. Current use:	

**HISTORICAL INFORMATION**

12. Construction date: 1924	15. Architect: Burns Const. and Investment Co.	18. Previously surveyed? <input type="checkbox"/> Cite survey name in box 22 cont. (page 3)
13. Significant date/period:	16. Builder/contractor:	19. On National Register? <input type="checkbox"/> indiv. <input type="checkbox"/> district Cite nomination name in box 22 cont. (page 3)
14. Area(s) of significance:	17. Original or significant owner: M. Pfiffner	20. National Register eligible? <input type="checkbox"/> individually eligible <input type="checkbox"/> district potential C <input type="checkbox"/> NC <input type="checkbox"/> <input type="checkbox"/> not eligible <input type="checkbox"/> not determined
21. History and significance on continuation page. <input type="checkbox"/>		22. Sources of information on continuation page. <input type="checkbox"/>

**ARCHITECTURAL INFORMATION**

23. Category of property: <input type="checkbox"/> building(s) <input type="checkbox"/> site <input type="checkbox"/> structure <input type="checkbox"/> object	30. Roof material:	37. Windows: <input type="checkbox"/> historic <input type="checkbox"/> replacement Pane arrangement:
24. Vernacular or property type:	31. Chimney placement:	38. Acreage (rural): Visible from public road? <input type="checkbox"/>
25. Architectural Style:	32. Structural system:	39. Changes (describe in box 28 cont.): <input type="checkbox"/> Addition(s) Date(s): <input type="checkbox"/> Altered Date(s): <input type="checkbox"/> Moved Date(s): <input type="checkbox"/> Other Date(s):
26. Plan shape:	33. Ext. wall cladding: brick	Endangered by:
27. Number of stories: 2	34. Foundation material:	40. Number of outbuildings (describe in box 40 cont.):
28. Number of bays (1st floor): 0	35. Basement type:	41. Further description of building features and associated resources on continuation page. <input type="checkbox"/>
29. Roof type:	36. Front porch type/placement:	

**OTHER**

42. Current owner/address:	43. Form prepared by (name and org.): Landmarks Association of St. Louis	44. Survey date: 2006
		45. Date of revisions:

**FOR SHPO USE:**

Date entered in inventory:	Level of survey <input type="checkbox"/> reconnaissance <input type="checkbox"/> intensive	Additional research needed? <input type="checkbox"/> yes <input type="checkbox"/> no
National Register Status <input type="checkbox"/> listed <input type="checkbox"/> in listed district Name: <input type="checkbox"/> pending listing <input type="checkbox"/> eligible (individually) <input type="checkbox"/> eligible (district) <input type="checkbox"/> not eligible <input type="checkbox"/> not determined	Other:	



**ADDITIONAL INFORMATION:**

21. (cont.) History and significance. Expand box as necessary, or add continuation pages.

22. (cont.) Sources of information. Expand box as necessary, or add continuation pages.

40. (cont.) Description of environment and outbuildings. Expand box as necessary, or add continuation pages.

Building permit # C-1248.

41. (cont.) Further description of important architectural features. Expand box as necessary, or add continuation pages.



MISSOURI DEPARTMENT OF NATURAL RESOURCES  
STATE HISTORIC PRESERVATION OFFICE, P.O. Box 176, Jefferson City, MO 6510

**ARCHITECTURAL/HISTORIC INVENTORY FORM**

1. Survey No. SLC-AS-045-1110		2. Survey Name: Carondelet	
3. County:		4. Address (Street No.) 6127	Street (name) Virginia Avenue
5. City: St. Louis City	Vicinity: <input type="checkbox"/>	6. UTM:	
8. Historic name (if known):		7. Township/Range/Section:	
9. Present/other name (if known):			
10. Ownership: <input type="checkbox"/> Private <input type="checkbox"/> Public		11a. Historic use (if known): tenement	
		11b. Current use:	

**HISTORICAL INFORMATION**

12. Construction date: 1924	15. Architect: Burns Const. & Inv. Co.	18. Previously surveyed? <input type="checkbox"/> Cite survey name in box 22 cont. (page 3)
13. Significant date/period:	16. Builder/contractor:	19. On National Register? <input type="checkbox"/> indiv. <input type="checkbox"/> district Cite nomination name in box 22 cont. (page 3)
14. Area(s) of significance:	17. Original or significant owner: M. Pfiffner	20. National Register eligible? <input type="checkbox"/> individually eligible <input type="checkbox"/> district potential C <input type="checkbox"/> NC <input type="checkbox"/> <input type="checkbox"/> not eligible <input type="checkbox"/> not determined
21. History and significance on continuation page. <input type="checkbox"/>		22. Sources of information on continuation page. <input type="checkbox"/>

**ARCHITECTURAL INFORMATION**

23. Category of property: <input type="checkbox"/> building(s) <input type="checkbox"/> site <input type="checkbox"/> structure <input type="checkbox"/> object	30. Roof material:	37. Windows: <input type="checkbox"/> historic <input type="checkbox"/> replacement Pane arrangement:
24. Vernacular or property type:	31. Chimney placement:	38. Acreage (rural): Visible from public road? <input type="checkbox"/>
25. Architectural Style:	32. Structural system:	39. Changes (describe in box 28 cont.): <input type="checkbox"/> Addition(s) Date(s): <input type="checkbox"/> Altered Date(s): <input type="checkbox"/> Moved Date(s): <input type="checkbox"/> Other Date(s):
26. Plan shape:	33. Ext. wall cladding: brick	Endangered by:
27. Number of stories: 2	34. Foundation material:	
28. Number of bays (1st floor): 0	35. Basement type:	40. Number of outbuildings (describe in box 40 cont.):
29. Roof type:	36. Front porch type/placement:	41. Further description of building features and associated resources on continuation page. <input type="checkbox"/>

**OTHER**

42. Current owner/address:	43. Form prepared by (name and org.): Landmarks Association of St. Louis	44. Survey date: 2006
		45. Date of revisions:

**FOR SHPO USE:**

Date entered in inventory:	Level of survey <input type="checkbox"/> reconnaissance <input type="checkbox"/> intensive	Additional research needed? <input type="checkbox"/> yes <input type="checkbox"/> no
National Register Status <input type="checkbox"/> listed <input type="checkbox"/> in listed district Name: <input type="checkbox"/> pending listing <input type="checkbox"/> eligible (individually) <input type="checkbox"/> eligible (district) <input type="checkbox"/> not eligible <input type="checkbox"/> not determined	Other:	



**ADDITIONAL INFORMATION:**

21. (cont.) History and significance. Expand box as necessary, or add continuation pages.

22. (cont.) Sources of information. Expand box as necessary, or add continuation pages.

40. (cont.) Description of environment and outbuildings. Expand box as necessary, or add continuation pages.

building permit # C-1248.

41. (cont.) Further description of important architectural features. Expand box as necessary, or add continuation pages.





MISSOURI DEPARTMENT OF NATURAL RESOURCES  
STATE HISTORIC PRESERVATION OFFICE, P.O. Box 176, Jefferson City, MO 6510

**ARCHITECTURAL/HISTORIC INVENTORY FORM**

1. Survey No. SLC-AS-045-1111		2. Survey Name: Carondelet	
3. County:		4. Address (Street No.) 6131	Street (name) Virginia Avenue
5. City: St. Louis City	Vicinity: <input type="checkbox"/>	6. UTM:	
7. Township/Range/Section:		8. Historic name (if known):	
9. Present/other name (if known):		10. Ownership: <input type="checkbox"/> Private <input type="checkbox"/> Public	
11a. Historic use (if known): tenement		11b. Current use:	

**HISTORICAL INFORMATION**

12. Construction date: 1924	15. Architect: Burns Const. & Inv. Co.	18. Previously surveyed? <input type="checkbox"/> Cite survey name in box 22 cont. (page 3)
13. Significant date/period:	16. Builder/contractor:	19. On National Register? <input type="checkbox"/> indiv. <input type="checkbox"/> district Cite nomination name in box 22 cont. (page 3)
14. Area(s) of significance:	17. Original or significant owner: M. Pfiffner	20. National Register eligible? <input type="checkbox"/> individually eligible <input type="checkbox"/> district potential C <input type="checkbox"/> NC <input type="checkbox"/> <input type="checkbox"/> not eligible <input type="checkbox"/> not determined
21. History and significance on continuation page. <input type="checkbox"/>		22. Sources of information on continuation page. <input type="checkbox"/>

**ARCHITECTURAL INFORMATION**

23. Category of property: <input type="checkbox"/> building(s) <input type="checkbox"/> site <input type="checkbox"/> structure <input type="checkbox"/> object	30. Roof material:	37. Windows: <input type="checkbox"/> historic <input type="checkbox"/> replacement Pane arrangement:
24. Vernacular or property type:	31. Chimney placement:	38. Acreage (rural): Visible from public road? <input type="checkbox"/>
25. Architectural Style:	32. Structural system:	39. Changes (describe in box 28 cont.): <input type="checkbox"/> Addition(s) Date(s): <input type="checkbox"/> Altered Date(s): <input type="checkbox"/> Moved Date(s): <input type="checkbox"/> Other Date(s):
26. Plan shape:	33. Ext. wall cladding: brick	Endangered by:
27. Number of stories: 2	34. Foundation material:	40. Number of outbuildings (describe in box 40 cont.):
28. Number of bays (1st floor): 0	35. Basement type:	41. Further description of building features and associated resources on continuation page. <input type="checkbox"/>
29. Roof type:	36. Front porch type/placement:	

**OTHER**

42. Current owner/address:	43. Form prepared by (name and org.): Landmarks Association of St. Louis	44. Survey date: 2006
		45. Date of revisions:

**FOR SHPO USE:**

Date entered in inventory:	Level of survey <input type="checkbox"/> reconnaissance <input type="checkbox"/> intensive	Additional research needed? <input type="checkbox"/> yes <input type="checkbox"/> no
National Register Status <input type="checkbox"/> listed <input type="checkbox"/> in listed district Name: <input type="checkbox"/> pending listing <input type="checkbox"/> eligible (individually) <input type="checkbox"/> eligible (district) <input type="checkbox"/> not eligible <input type="checkbox"/> not determined	Other:	



**ADDITIONAL INFORMATION:**

21. (cont.) History and significance. Expand box as necessary, or add continuation pages.

22. (cont.) Sources of information. Expand box as necessary, or add continuation pages.

40. (cont.) Description of environment and outbuildings. Expand box as necessary, or add continuation pages.

building permit # C-1248.

41. (cont.) Further description of important architectural features. Expand box as necessary, or add continuation pages.



MISSOURI DEPARTMENT OF NATURAL RESOURCES  
STATE HISTORIC PRESERVATION OFFICE, P.O. Box 176, Jefferson City, MO 6510

**ARCHITECTURAL/HISTORIC INVENTORY FORM**

1. Survey No. SLC-AS-045-1112		2. Survey Name: Carondelet	
3. County:		4. Address (Street No.) 6133	Street (name) Virginia Avenue
5. City: St. Louis City	Vicinity: <input type="checkbox"/>	6. UTM:	
7. Township/Range/Section:		8. Historic name (if known):	
9. Present/other name (if known):		10. Ownership: <input type="checkbox"/> Private <input type="checkbox"/> Public	
11a. Historic use (if known): tenement		11b. Current use:	

**HISTORICAL INFORMATION**

12. Construction date: 1924	15. Architect: Burns Const. & Inv. Co.	18. Previously surveyed? <input type="checkbox"/> Cite survey name in box 22 cont. (page 3)
13. Significant date/period:	16. Builder/contractor:	19. On National Register? <input type="checkbox"/> indiv. <input type="checkbox"/> district Cite nomination name in box 22 cont. (page 3)
14. Area(s) of significance:	17. Original or significant owner: M. Pfiffner	20. National Register eligible? <input type="checkbox"/> individually eligible <input type="checkbox"/> district potential C <input type="checkbox"/> NC <input type="checkbox"/> <input type="checkbox"/> not eligible <input type="checkbox"/> not determined
21. History and significance on continuation page. <input type="checkbox"/>		22. Sources of information on continuation page. <input type="checkbox"/>

**ARCHITECTURAL INFORMATION**

23. Category of property: <input type="checkbox"/> building(s) <input type="checkbox"/> site <input type="checkbox"/> structure <input type="checkbox"/> object	30. Roof material:	37. Windows: <input type="checkbox"/> historic <input type="checkbox"/> replacement Pane arrangement:
24. Vernacular or property type:	31. Chimney placement:	38. Acreage (rural): Visible from public road? <input type="checkbox"/>
25. Architectural Style:	32. Structural system:	39. Changes (describe in box 28 cont.): <input type="checkbox"/> Addition(s) Date(s): <input type="checkbox"/> Altered Date(s): <input type="checkbox"/> Moved Date(s): <input type="checkbox"/> Other Date(s):
26. Plan shape:	33. Ext. wall cladding: brick	Endangered by:
27. Number of stories: 2	34. Foundation material:	40. Number of outbuildings (describe in box 40 cont.):
28. Number of bays (1st floor): 0	35. Basement type:	41. Further description of building features and associated resources on continuation page. <input type="checkbox"/>
29. Roof type:	36. Front porch type/placement:	

**OTHER**

42. Current owner/address:	43. Form prepared by (name and org.): Landmarks Association of St. Louis	44. Survey date: 2006
		45. Date of revisions:

**FOR SHPO USE:**

Date entered in inventory:	Level of survey <input type="checkbox"/> reconnaissance <input type="checkbox"/> intensive	Additional research needed? <input type="checkbox"/> yes <input type="checkbox"/> no
National Register Status <input type="checkbox"/> listed <input type="checkbox"/> in listed district Name: <input type="checkbox"/> pending listing <input type="checkbox"/> eligible (individually) <input type="checkbox"/> eligible (district) <input type="checkbox"/> not eligible <input type="checkbox"/> not determined	Other:	



**ADDITIONAL INFORMATION:**

21. (cont.) History and significance. Expand box as necessary, or add continuation pages.

22. (cont.) Sources of information. Expand box as necessary, or add continuation pages.

40. (cont.) Description of environment and outbuildings. Expand box as necessary, or add continuation pages.

building permit # C-1248.

41. (cont.) Further description of important architectural features. Expand box as necessary, or add continuation pages.



MISSOURI DEPARTMENT OF NATURAL RESOURCES  
STATE HISTORIC PRESERVATION OFFICE, P.O. Box 176, Jefferson City, MO 6510

**ARCHITECTURAL/HISTORIC INVENTORY FORM**

1. Survey No. SLC-AS-045-1113		2. Survey Name: Carondelet	
3. County:		4. Address (Street No.) 6137	Street (name) Virginia Avenue
5. City: St. Louis City	Vicinity: <input type="checkbox"/>	6. UTM:	
7. Township/Range/Section:		8. Historic name (if known):	
9. Present/other name (if known):		10. Ownership: <input type="checkbox"/> Private <input type="checkbox"/> Public	
11a. Historic use (if known): dwelling		11b. Current use:	

**HISTORICAL INFORMATION**

12. Construction date: 1922	15. Architect:	18. Previously surveyed? <input type="checkbox"/> Cite survey name in box 22 cont. (page 3)
13. Significant date/period:	16. Builder/contractor:	19. On National Register? <input type="checkbox"/> indiv. <input type="checkbox"/> district Cite nomination name in box 22 cont. (page 3)
14. Area(s) of significance:	17. Original or significant owner: C. Goetz	20. National Register eligible? <input type="checkbox"/> individually eligible <input type="checkbox"/> district potential C <input type="checkbox"/> NC <input type="checkbox"/> <input type="checkbox"/> not eligible <input type="checkbox"/> not determined
21. History and significance on continuation page. <input type="checkbox"/>		22. Sources of information on continuation page. <input type="checkbox"/>

**ARCHITECTURAL INFORMATION**

23. Category of property: <input type="checkbox"/> building(s) <input type="checkbox"/> site <input type="checkbox"/> structure <input type="checkbox"/> object	30. Roof material:	37. Windows: <input type="checkbox"/> historic <input type="checkbox"/> replacement Pane arrangement:
24. Vernacular or property type:	31. Chimney placement:	38. Acreage (rural): Visible from public road? <input type="checkbox"/>
25. Architectural Style:	32. Structural system:	39. Changes (describe in box 28 cont.): <input type="checkbox"/> Addition(s) Date(s): <input type="checkbox"/> Altered Date(s): <input type="checkbox"/> Moved Date(s): <input type="checkbox"/> Other Date(s):
26. Plan shape:	33. Ext. wall cladding: brick	Endangered by:
27. Number of stories: 0	34. Foundation material:	40. Number of outbuildings (describe in box 40 cont.):
28. Number of bays (1st floor): 0	35. Basement type:	41. Further description of building features and associated resources on continuation page. <input type="checkbox"/>
29. Roof type:	36. Front porch type/placement:	

**OTHER**

42. Current owner/address:	43. Form prepared by (name and org.): Landmarks Association of St. Louis	44. Survey date: 2006
		45. Date of revisions:

**FOR SHPO USE:**

Date entered in inventory:	Level of survey <input type="checkbox"/> reconnaissance <input type="checkbox"/> intensive	Additional research needed? <input type="checkbox"/> yes <input type="checkbox"/> no
National Register Status <input type="checkbox"/> listed <input type="checkbox"/> in listed district Name: <input type="checkbox"/> pending listing <input type="checkbox"/> eligible (individually) <input type="checkbox"/> eligible (district) <input type="checkbox"/> not eligible <input type="checkbox"/> not determined	Other:	



**ADDITIONAL INFORMATION:**

21. (cont.) History and significance. Expand box as necessary, or add continuation pages.

22. (cont.) Sources of information. Expand box as necessary, or add continuation pages.

40. (cont.) Description of environment and outbuildings. Expand box as necessary, or add continuation pages.

Building permit # A-9483. 1938 permit for alterations (\$250) by owner V. Harkenmeyer.

41. (cont.) Further description of important architectural features. Expand box as necessary, or add continuation pages.



MISSOURI DEPARTMENT OF NATURAL RESOURCES  
STATE HISTORIC PRESERVATION OFFICE, P.O. Box 176, Jefferson City, MO 6510

**ARCHITECTURAL/HISTORIC INVENTORY FORM**

1. Survey No. SLC-AS-045-1114		2. Survey Name: Carondelet	
3. County:		4. Address (Street No.) 6138	Street (name) Virginia Avenue
5. City: St. Louis City	Vicinity: <input type="checkbox"/>	6. UTM:	
7. Township/Range/Section:		8. Historic name (if known):	
9. Present/other name (if known):		10. Ownership: <input type="checkbox"/> Private <input type="checkbox"/> Public	
11a. Historic use (if known): school		11b. Current use: condos	

**HISTORICAL INFORMATION**

12. Construction date: 1911	15. Architect: William Ittner	18. Previously surveyed? <input type="checkbox"/> Cite survey name in box 22 cont. (page 3)
13. Significant date/period:	16. Builder/contractor: E. C. Gerhard Bldg. Co.	19. On National Register? <input type="checkbox"/> indiv. <input type="checkbox"/> district Cite nomination name in box 22 cont. (page 3)
14. Area(s) of significance:	17. Original or significant owner: Board of Education	20. National Register eligible? <input type="checkbox"/> individually eligible <input type="checkbox"/> district potential C <input type="checkbox"/> NC <input type="checkbox"/> <input type="checkbox"/> not eligible <input type="checkbox"/> not determined
21. History and significance on continuation page. <input type="checkbox"/>		22. Sources of information on continuation page. <input type="checkbox"/>

**ARCHITECTURAL INFORMATION**

23. Category of property: <input type="checkbox"/> building(s) <input type="checkbox"/> site <input type="checkbox"/> structure <input type="checkbox"/> object	30. Roof material: slate	37. Windows: <input type="checkbox"/> historic <input type="checkbox"/> replacement Pane arrangement:
24. Vernacular or property type:	31. Chimney placement:	38. Acreage (rural): Visible from public road? <input type="checkbox"/>
25. Architectural Style: Jacobethan	32. Structural system:	39. Changes (describe in box 28 cont.): <input type="checkbox"/> Addition(s) Date(s): <input type="checkbox"/> Altered Date(s): <input type="checkbox"/> Moved Date(s): <input type="checkbox"/> Other Date(s):
26. Plan shape:	33. Ext. wall cladding: brick	Endangered by:
27. Number of stories: 2	34. Foundation material: stone	40. Number of outbuildings (describe in box 40 cont.):
28. Number of bays (1st floor): 11	35. Basement type:	41. Further description of building features and associated resources on continuation page. <input type="checkbox"/>
29. Roof type: cross gable	36. Front porch type/placement:	

**OTHER**

42. Current owner/address:	43. Form prepared by (name and org.): Landmarks Association of St. Louis	44. Survey date: 2006
		45. Date of revisions:

**FOR SHPO USE:**

Date entered in inventory:	Level of survey <input type="checkbox"/> reconnaissance <input type="checkbox"/> intensive	Additional research needed? <input type="checkbox"/> yes <input type="checkbox"/> no
National Register Status <input type="checkbox"/> listed <input type="checkbox"/> in listed district Name: <input type="checkbox"/> pending listing <input type="checkbox"/> eligible (individually) <input type="checkbox"/> eligible (district) <input type="checkbox"/> not eligible <input type="checkbox"/> not determined	Other:	



**ARCHITECTURAL/HISTORIC INVENTORY FORM**

SLC-AS-045-1114

Page 2

**ADDITIONAL INFORMATION:**

21. (cont.) History and significance. Expand box as necessary, or add continuation pages.

This two-story brick school house has an H-shaped plan. The front facade is symmetrical with a central fanlight entrance beneath a pedimented portico supported by classical columns. The entrance is flanked on either side by three large double-hung paired windows, with multiple panes. Identical windows are located above at the second floor. Above the first floor windows is a string course. The two gable ends facing Virginia Ave. are two bays wide, with each bay opening being a single window with fifteen panes of glass. Above the second floor window is decorative polychromatic brickwork, in a lattice motif. Both gable ends have large square chimneys. There is another central interior chimney in the middle of the building.

22. (cont.) Sources of information. Expand box as necessary, or add continuation pages.

40. (cont.) Description of environment and outbuildings. Expand box as necessary, or add continuation pages.

Maddox School. Permit # H-636. Daily record 11/24/1911.

41. (cont.) Further description of important architectural features. Expand box as necessary, or add continuation pages.





MISSOURI DEPARTMENT OF NATURAL RESOURCES  
STATE HISTORIC PRESERVATION OFFICE, P.O. Box 176, Jefferson City, MO 6510

**ARCHITECTURAL/HISTORIC INVENTORY FORM**

1. Survey No. SLC-AS-045-1115		2. Survey Name: Carondelet	
3. County:		4. Address (Street No.) 6141	Street (name) Virginia Avenue
5. City: St. Louis City	Vicinity: <input type="checkbox"/>	6. UTM:	
7. Township/Range/Section:		8. Historic name (if known):	
9. Present/other name (if known):		10. Ownership: <input type="checkbox"/> Private <input type="checkbox"/> Public	
11a. Historic use (if known): dwelling		11b. Current use:	

**HISTORICAL INFORMATION**

12. Construction date: 1922	15. Architect:	18. Previously surveyed? <input type="checkbox"/> Cite survey name in box 22 cont. (page 3)
13. Significant date/period:	16. Builder/contractor:	19. On National Register? <input type="checkbox"/> indiv. <input type="checkbox"/> district Cite nomination name in box 22 cont. (page 3)
14. Area(s) of significance:	17. Original or significant owner: C. Goetz	20. National Register eligible? <input type="checkbox"/> individually eligible <input type="checkbox"/> district potential C <input type="checkbox"/> NC <input type="checkbox"/> <input type="checkbox"/> not eligible <input type="checkbox"/> not determined
21. History and significance on continuation page. <input type="checkbox"/>		22. Sources of information on continuation page. <input type="checkbox"/>

**ARCHITECTURAL INFORMATION**

23. Category of property: <input type="checkbox"/> building(s) <input type="checkbox"/> site <input type="checkbox"/> structure <input type="checkbox"/> object	30. Roof material:	37. Windows: <input type="checkbox"/> historic <input type="checkbox"/> replacement Pane arrangement:
24. Vernacular or property type:	31. Chimney placement:	38. Acreage (rural): Visible from public road? <input type="checkbox"/>
25. Architectural Style:	32. Structural system:	39. Changes (describe in box 28 cont.): <input type="checkbox"/> Addition(s) Date(s): <input type="checkbox"/> Altered Date(s): <input type="checkbox"/> Moved Date(s): <input type="checkbox"/> Other Date(s):
26. Plan shape:	33. Ext. wall cladding: brick	Endangered by:
27. Number of stories: 0	34. Foundation material:	40. Number of outbuildings (describe in box 40 cont.):
28. Number of bays (1st floor): 0	35. Basement type:	41. Further description of building features and associated resources on continuation page. <input type="checkbox"/>
29. Roof type:	36. Front porch type/placement:	

**OTHER**

42. Current owner/address:	43. Form prepared by (name and org.): Landmarks Association of St. Louis	44. Survey date: 2006
		45. Date of revisions:

**FOR SHPO USE:**

Date entered in inventory:	Level of survey <input type="checkbox"/> reconnaissance <input type="checkbox"/> intensive	Additional research needed? <input type="checkbox"/> yes <input type="checkbox"/> no
National Register Status <input type="checkbox"/> listed <input type="checkbox"/> in listed district Name: <input type="checkbox"/> pending listing <input type="checkbox"/> eligible (individually) <input type="checkbox"/> eligible (district) <input type="checkbox"/> not eligible <input type="checkbox"/> not determined	Other:	



**ADDITIONAL INFORMATION:**

21. (cont.) History and significance. Expand box as necessary, or add continuation pages.

22. (cont.) Sources of information. Expand box as necessary, or add continuation pages.

40. (cont.) Description of environment and outbuildings. Expand box as necessary, or add continuation pages.

Building permit # A-9483.

41. (cont.) Further description of important architectural features. Expand box as necessary, or add continuation pages.



MISSOURI DEPARTMENT OF NATURAL RESOURCES  
STATE HISTORIC PRESERVATION OFFICE, P.O. Box 176, Jefferson City, MO 6510

**ARCHITECTURAL/HISTORIC INVENTORY FORM**

1. Survey No. SLC-AS-045-1116		2. Survey Name: Carondelet	
3. County:		4. Address (Street No.) 6143	Street (name) Virginia Avenue
5. City: St. Louis City	Vicinity: <input type="checkbox"/>	6. UTM:	
7. Township/Range/Section:		8. Historic name (if known):	
9. Present/other name (if known):		10. Ownership: <input type="checkbox"/> Private <input type="checkbox"/> Public	
11a. Historic use (if known): dwelling		11b. Current use:	

**HISTORICAL INFORMATION**

12. Construction date: 1925	15. Architect: A. T. Lueke	18. Previously surveyed? <input type="checkbox"/> Cite survey name in box 22 cont. (page 3)
13. Significant date/period:	16. Builder/contractor:	19. On National Register? <input type="checkbox"/> indiv. <input type="checkbox"/> district Cite nomination name in box 22 cont. (page 3)
14. Area(s) of significance:	17. Original or significant owner: C. Lueke	20. National Register eligible? <input type="checkbox"/> individually eligible <input type="checkbox"/> district potential C <input type="checkbox"/> NC <input type="checkbox"/> <input type="checkbox"/> not eligible <input type="checkbox"/> not determined
21. History and significance on continuation page. <input type="checkbox"/>		22. Sources of information on continuation page. <input type="checkbox"/>

**ARCHITECTURAL INFORMATION**

23. Category of property: <input type="checkbox"/> building(s) <input type="checkbox"/> site <input type="checkbox"/> structure <input type="checkbox"/> object	30. Roof material:	37. Windows: <input type="checkbox"/> historic <input type="checkbox"/> replacement Pane arrangement:
24. Vernacular or property type:	31. Chimney placement:	38. Acreage (rural): Visible from public road? <input type="checkbox"/>
25. Architectural Style:	32. Structural system:	39. Changes (describe in box 28 cont.): <input type="checkbox"/> Addition(s) Date(s): <input type="checkbox"/> Altered Date(s): <input type="checkbox"/> Moved Date(s): <input type="checkbox"/> Other Date(s):
26. Plan shape:	33. Ext. wall cladding: brick	Endangered by:
27. Number of stories: 1	34. Foundation material:	40. Number of outbuildings (describe in box 40 cont.):
28. Number of bays (1st floor): 0	35. Basement type:	41. Further description of building features and associated resources on continuation page. <input type="checkbox"/>
29. Roof type:	36. Front porch type/placement:	

**OTHER**

42. Current owner/address:	43. Form prepared by (name and org.): Landmarks Association of St. Louis	44. Survey date: 2006
		45. Date of revisions:

**FOR SHPO USE:**

Date entered in inventory:	Level of survey <input type="checkbox"/> reconnaissance <input type="checkbox"/> intensive	Additional research needed? <input type="checkbox"/> yes <input type="checkbox"/> no
National Register Status <input type="checkbox"/> listed <input type="checkbox"/> in listed district Name: <input type="checkbox"/> pending listing <input type="checkbox"/> eligible (individually) <input type="checkbox"/> eligible (district) <input type="checkbox"/> not eligible <input type="checkbox"/> not determined	Other:	



**ADDITIONAL INFORMATION:**

21. (cont.) History and significance. Expand box as necessary, or add continuation pages.

22. (cont.) Sources of information. Expand box as necessary, or add continuation pages.

40. (cont.) Description of environment and outbuildings. Expand box as necessary, or add continuation pages.

building permit # C-9633.

41. (cont.) Further description of important architectural features. Expand box as necessary, or add continuation pages.



MISSOURI DEPARTMENT OF NATURAL RESOURCES  
STATE HISTORIC PRESERVATION OFFICE, P.O. Box 176, Jefferson City, MO 6510

**ARCHITECTURAL/HISTORIC INVENTORY FORM**

1. Survey No. SLC-AS-045-1117		2. Survey Name: Carondelet	
3. County:		4. Address (Street No.) 6200-02	Street (name) Virginia Avenue
5. City: St. Louis City	Vicinity: <input type="checkbox"/>	6. UTM:	
7. Township/Range/Section:		8. Historic name (if known):	
9. Present/other name (if known):		10. Ownership: <input type="checkbox"/> Private <input type="checkbox"/> Public	
11a. Historic use (if known):		11b. Current use:	

**HISTORICAL INFORMATION**

12. Construction date:	15. Architect:	18. Previously surveyed? <input type="checkbox"/> Cite survey name in box 22 cont. (page 3)
13. Significant date/period:	16. Builder/contractor:	19. On National Register? <input type="checkbox"/> indiv. <input type="checkbox"/> district Cite nomination name in box 22 cont. (page 3)
14. Area(s) of significance:	17. Original or significant owner:	20. National Register eligible? <input type="checkbox"/> individually eligible <input type="checkbox"/> district potential C <input type="checkbox"/> NC <input type="checkbox"/> <input type="checkbox"/> not eligible <input type="checkbox"/> not determined
21. History and significance on continuation page. <input type="checkbox"/>		22. Sources of information on continuation page. <input type="checkbox"/>

**ARCHITECTURAL INFORMATION**

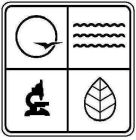
23. Category of property: <input type="checkbox"/> building(s) <input type="checkbox"/> site <input type="checkbox"/> structure <input type="checkbox"/> object	30. Roof material:	37. Windows: <input type="checkbox"/> historic <input type="checkbox"/> replacement Pane arrangement:
24. Vernacular or property type:	31. Chimney placement:	38. Acreage (rural): Visible from public road? <input type="checkbox"/>
25. Architectural Style:	32. Structural system:	39. Changes (describe in box 28 cont.): <input type="checkbox"/> Addition(s) Date(s): <input type="checkbox"/> Altered Date(s): <input type="checkbox"/> Moved Date(s): <input type="checkbox"/> Other Date(s):
26. Plan shape:	33. Ext. wall cladding:	Endangered by:
27. Number of stories: 0	34. Foundation material:	40. Number of outbuildings (describe in box 40 cont.):
28. Number of bays (1st floor): 0	35. Basement type:	41. Further description of building features and associated resources on continuation page. <input type="checkbox"/>
29. Roof type:	36. Front porch type/placement:	

**OTHER**

42. Current owner/address:	43. Form prepared by (name and org.): Landmarks Association of St. Louis	44. Survey date: 2006
		45. Date of revisions:

**FOR SHPO USE:**

Date entered in inventory:	Level of survey <input type="checkbox"/> reconnaissance <input type="checkbox"/> intensive	Additional research needed? <input type="checkbox"/> yes <input type="checkbox"/> no
National Register Status <input type="checkbox"/> listed <input type="checkbox"/> in listed district Name: <input type="checkbox"/> pending listing <input type="checkbox"/> eligible (individually) <input type="checkbox"/> eligible (district) <input type="checkbox"/> not eligible <input type="checkbox"/> not determined	Other:	



**ARCHITECTURAL/HISTORIC INVENTORY FORM**

---

SLC-AS-045-1117

Page 2

**ADDITIONAL INFORMATION:**

21. (cont.) History and significance. Expand box as necessary, or add continuation pages.
22. (cont.) Sources of information. Expand box as necessary, or add continuation pages.
40. (cont.) Description of environment and outbuildings. Expand box as necessary, or add continuation pages.
41. (cont.) Further description of important architectural features. Expand box as necessary, or add continuation pages.



MISSOURI DEPARTMENT OF NATURAL RESOURCES  
STATE HISTORIC PRESERVATION OFFICE, P.O. Box 176, Jefferson City, MO 6510

**ARCHITECTURAL/HISTORIC INVENTORY FORM**

1. Survey No. SLC-AS-045-1118		2. Survey Name: Carondelet	
3. County:		4. Address (Street No.) 6204	Street (name) Virginia Avenue
5. City: St. Louis City	Vicinity: <input type="checkbox"/>	6. UTM:	
7. Township/Range/Section:		8. Historic name (if known):	
9. Present/other name (if known):		10. Ownership: <input type="checkbox"/> Private <input type="checkbox"/> Public	
11a. Historic use (if known):		11b. Current use:	

**HISTORICAL INFORMATION**

12. Construction date:	15. Architect:	18. Previously surveyed? <input type="checkbox"/> Cite survey name in box 22 cont. (page 3)
13. Significant date/period:	16. Builder/contractor:	19. On National Register? <input type="checkbox"/> indiv. <input type="checkbox"/> district Cite nomination name in box 22 cont. (page 3)
14. Area(s) of significance:	17. Original or significant owner:	20. National Register eligible? <input type="checkbox"/> individually eligible <input type="checkbox"/> district potential C <input type="checkbox"/> NC <input type="checkbox"/> <input type="checkbox"/> not eligible <input type="checkbox"/> not determined
21. History and significance on continuation page. <input type="checkbox"/>		22. Sources of information on continuation page. <input type="checkbox"/>

**ARCHITECTURAL INFORMATION**

23. Category of property: <input type="checkbox"/> building(s) <input type="checkbox"/> site <input type="checkbox"/> structure <input type="checkbox"/> object	30. Roof material:	37. Windows: <input type="checkbox"/> historic <input type="checkbox"/> replacement Pane arrangement:
24. Vernacular or property type:	31. Chimney placement:	38. Acreage (rural): Visible from public road? <input type="checkbox"/>
25. Architectural Style:	32. Structural system:	39. Changes (describe in box 28 cont.): <input type="checkbox"/> Addition(s) Date(s): <input type="checkbox"/> Altered Date(s): <input type="checkbox"/> Moved Date(s): <input type="checkbox"/> Other Date(s):
26. Plan shape:	33. Ext. wall cladding:	Endangered by:
27. Number of stories: 0	34. Foundation material:	40. Number of outbuildings (describe in box 40 cont.):
28. Number of bays (1st floor): 0	35. Basement type:	41. Further description of building features and associated resources on continuation page. <input type="checkbox"/>
29. Roof type:	36. Front porch type/placement:	

**OTHER**

42. Current owner/address:	43. Form prepared by (name and org.): Landmarks Association of St. Louis	44. Survey date: 2006
		45. Date of revisions:

**FOR SHPO USE:**

Date entered in inventory:	Level of survey <input type="checkbox"/> reconnaissance <input type="checkbox"/> intensive	Additional research needed? <input type="checkbox"/> yes <input type="checkbox"/> no
National Register Status <input type="checkbox"/> listed <input type="checkbox"/> in listed district Name: <input type="checkbox"/> pending listing <input type="checkbox"/> eligible (individually) <input type="checkbox"/> eligible (district) <input type="checkbox"/> not eligible <input type="checkbox"/> not determined	Other:	



**ARCHITECTURAL/HISTORIC INVENTORY FORM**

---

SLC-AS-045-1118

Page 2

**ADDITIONAL INFORMATION:**

21. (cont.) History and significance. Expand box as necessary, or add continuation pages.
22. (cont.) Sources of information. Expand box as necessary, or add continuation pages.
40. (cont.) Description of environment and outbuildings. Expand box as necessary, or add continuation pages.
41. (cont.) Further description of important architectural features. Expand box as necessary, or add continuation pages.





MISSOURI DEPARTMENT OF NATURAL RESOURCES  
STATE HISTORIC PRESERVATION OFFICE, P.O. Box 176, Jefferson City, MO 6510

**ARCHITECTURAL/HISTORIC INVENTORY FORM**

1. Survey No. SLC-AS-045-1119		2. Survey Name: Carondelet	
3. County:		4. Address (Street No.) 6205	Street (name) Virginia Avenue
5. City: St. Louis City	Vicinity: <input type="checkbox"/>	6. UTM:	
7. Township/Range/Section:		8. Historic name (if known):	
9. Present/other name (if known):		10. Ownership: <input type="checkbox"/> Private <input type="checkbox"/> Public	
11a. Historic use (if known):		11b. Current use:	

**HISTORICAL INFORMATION**

12. Construction date:	15. Architect:	18. Previously surveyed? <input type="checkbox"/> Cite survey name in box 22 cont. (page 3)
13. Significant date/period:	16. Builder/contractor:	19. On National Register? <input type="checkbox"/> indiv. <input type="checkbox"/> district Cite nomination name in box 22 cont. (page 3)
14. Area(s) of significance:	17. Original or significant owner:	20. National Register eligible? <input type="checkbox"/> individually eligible <input type="checkbox"/> district potential C <input type="checkbox"/> NC <input type="checkbox"/> <input type="checkbox"/> not eligible <input type="checkbox"/> not determined
21. History and significance on continuation page. <input type="checkbox"/>		22. Sources of information on continuation page. <input type="checkbox"/>

**ARCHITECTURAL INFORMATION**

23. Category of property: <input type="checkbox"/> building(s) <input type="checkbox"/> site <input type="checkbox"/> structure <input type="checkbox"/> object	30. Roof material:	37. Windows: <input type="checkbox"/> historic <input type="checkbox"/> replacement Pane arrangement:
24. Vernacular or property type:	31. Chimney placement:	38. Acreage (rural): Visible from public road? <input type="checkbox"/>
25. Architectural Style:	32. Structural system:	39. Changes (describe in box 28 cont.): <input type="checkbox"/> Addition(s) Date(s): <input type="checkbox"/> Altered Date(s): <input type="checkbox"/> Moved Date(s): <input type="checkbox"/> Other Date(s):
26. Plan shape:	33. Ext. wall cladding:	Endangered by:
27. Number of stories: 0	34. Foundation material:	40. Number of outbuildings (describe in box 40 cont.):
28. Number of bays (1st floor): 0	35. Basement type:	41. Further description of building features and associated resources on continuation page. <input type="checkbox"/>
29. Roof type:	36. Front porch type/placement:	

**OTHER**

42. Current owner/address:	43. Form prepared by (name and org.): Landmarks Association of St. Louis	44. Survey date: 2006
		45. Date of revisions:

**FOR SHPO USE:**

Date entered in inventory:	Level of survey <input type="checkbox"/> reconnaissance <input type="checkbox"/> intensive	Additional research needed? <input type="checkbox"/> yes <input type="checkbox"/> no
National Register Status <input type="checkbox"/> listed <input type="checkbox"/> in listed district Name: <input type="checkbox"/> pending listing <input type="checkbox"/> eligible (individually) <input type="checkbox"/> eligible (district) <input type="checkbox"/> not eligible <input type="checkbox"/> not determined	Other:	



**ARCHITECTURAL/HISTORIC INVENTORY FORM**

---

SLC-AS-045-1119

Page 2

**ADDITIONAL INFORMATION:**

- 21. (cont.) History and significance. Expand box as necessary, or add continuation pages.
- 22. (cont.) Sources of information. Expand box as necessary, or add continuation pages.
- 40. (cont.) Description of environment and outbuildings. Expand box as necessary, or add continuation pages.
- 41. (cont.) Further description of important architectural features. Expand box as necessary, or add continuation pages.



MISSOURI DEPARTMENT OF NATURAL RESOURCES  
STATE HISTORIC PRESERVATION OFFICE, P.O. Box 176, Jefferson City, MO 6510

**ARCHITECTURAL/HISTORIC INVENTORY FORM**

1. Survey No. SLC-AS-045-1120		2. Survey Name: Carondelet	
3. County:		4. Address (Street No.) 6210	Street (name) Virginia Avenue
5. City: St. Louis City	Vicinity: <input type="checkbox"/>	6. UTM:	
7. Township/Range/Section:		8. Historic name (if known):	
9. Present/other name (if known):		10. Ownership: <input type="checkbox"/> Private <input type="checkbox"/> Public	
11a. Historic use (if known):		11b. Current use:	

**HISTORICAL INFORMATION**

12. Construction date:	15. Architect:	18. Previously surveyed? <input type="checkbox"/> Cite survey name in box 22 cont. (page 3)
13. Significant date/period:	16. Builder/contractor:	19. On National Register? <input type="checkbox"/> indiv. <input type="checkbox"/> district Cite nomination name in box 22 cont. (page 3)
14. Area(s) of significance:	17. Original or significant owner:	20. National Register eligible? <input type="checkbox"/> individually eligible <input type="checkbox"/> district potential C <input type="checkbox"/> NC <input type="checkbox"/> <input type="checkbox"/> not eligible <input type="checkbox"/> not determined
21. History and significance on continuation page. <input type="checkbox"/>		22. Sources of information on continuation page. <input type="checkbox"/>

**ARCHITECTURAL INFORMATION**

23. Category of property: <input type="checkbox"/> building(s) <input type="checkbox"/> site <input type="checkbox"/> structure <input type="checkbox"/> object	30. Roof material:	37. Windows: <input type="checkbox"/> historic <input type="checkbox"/> replacement Pane arrangement:
24. Vernacular or property type:	31. Chimney placement:	38. Acreage (rural): Visible from public road? <input type="checkbox"/>
25. Architectural Style:	32. Structural system:	39. Changes (describe in box 28 cont.): <input type="checkbox"/> Addition(s) Date(s): <input type="checkbox"/> Altered Date(s): <input type="checkbox"/> Moved Date(s): <input type="checkbox"/> Other Date(s):
26. Plan shape:	33. Ext. wall cladding:	Endangered by:
27. Number of stories: 0	34. Foundation material:	40. Number of outbuildings (describe in box 40 cont.):
28. Number of bays (1st floor): 0	35. Basement type:	41. Further description of building features and associated resources on continuation page. <input type="checkbox"/>
29. Roof type:	36. Front porch type/placement:	

**OTHER**

42. Current owner/address:	43. Form prepared by (name and org.): Landmarks Association of St. Louis	44. Survey date: 2006
		45. Date of revisions:

**FOR SHPO USE:**

Date entered in inventory:	Level of survey <input type="checkbox"/> reconnaissance <input type="checkbox"/> intensive	Additional research needed? <input type="checkbox"/> yes <input type="checkbox"/> no
National Register Status <input type="checkbox"/> listed <input type="checkbox"/> in listed district Name: <input type="checkbox"/> pending listing <input type="checkbox"/> eligible (individually) <input type="checkbox"/> eligible (district) <input type="checkbox"/> not eligible <input type="checkbox"/> not determined	Other:	



**ADDITIONAL INFORMATION:**

21. (cont.) History and significance. Expand box as necessary, or add continuation pages.
22. (cont.) Sources of information. Expand box as necessary, or add continuation pages.
40. (cont.) Description of environment and outbuildings. Expand box as necessary, or add continuation pages.
41. (cont.) Further description of important architectural features. Expand box as necessary, or add continuation pages.



MISSOURI DEPARTMENT OF NATURAL RESOURCES  
STATE HISTORIC PRESERVATION OFFICE, P.O. Box 176, Jefferson City, MO 6510

**ARCHITECTURAL/HISTORIC INVENTORY FORM**

1. Survey No. SLC-AS-045-1121		2. Survey Name: Carondelet	
3. County:		4. Address (Street No.) 6211	Street (name) Virginia Avenue
5. City: St. Louis City	Vicinity: <input type="checkbox"/>	6. UTM:	
7. Township/Range/Section:		8. Historic name (if known):	
9. Present/other name (if known):		10. Ownership: <input type="checkbox"/> Private <input type="checkbox"/> Public	
11a. Historic use (if known):		11b. Current use:	

**HISTORICAL INFORMATION**

12. Construction date:	15. Architect:	18. Previously surveyed? <input type="checkbox"/> Cite survey name in box 22 cont. (page 3)
13. Significant date/period:	16. Builder/contractor:	19. On National Register? <input type="checkbox"/> indiv. <input type="checkbox"/> district Cite nomination name in box 22 cont. (page 3)
14. Area(s) of significance:	17. Original or significant owner:	20. National Register eligible? <input type="checkbox"/> individually eligible <input type="checkbox"/> district potential C <input type="checkbox"/> NC <input type="checkbox"/> <input type="checkbox"/> not eligible <input type="checkbox"/> not determined
21. History and significance on continuation page. <input type="checkbox"/>		22. Sources of information on continuation page. <input type="checkbox"/>

**ARCHITECTURAL INFORMATION**

23. Category of property: <input type="checkbox"/> building(s) <input type="checkbox"/> site <input type="checkbox"/> structure <input type="checkbox"/> object	30. Roof material:	37. Windows: <input type="checkbox"/> historic <input type="checkbox"/> replacement Pane arrangement:
24. Vernacular or property type:	31. Chimney placement:	38. Acreage (rural): Visible from public road? <input type="checkbox"/>
25. Architectural Style:	32. Structural system:	39. Changes (describe in box 28 cont.): <input type="checkbox"/> Addition(s) Date(s): <input type="checkbox"/> Altered Date(s): <input type="checkbox"/> Moved Date(s): <input type="checkbox"/> Other Date(s):
26. Plan shape:	33. Ext. wall cladding:	Endangered by:
27. Number of stories: 0	34. Foundation material:	40. Number of outbuildings (describe in box 40 cont.):
28. Number of bays (1st floor): 0	35. Basement type:	41. Further description of building features and associated resources on continuation page. <input type="checkbox"/>
29. Roof type:	36. Front porch type/placement:	

**OTHER**

42. Current owner/address:	43. Form prepared by (name and org.): Landmarks Association of St. Louis	44. Survey date: 2006
		45. Date of revisions:

**FOR SHPO USE:**

Date entered in inventory:	Level of survey <input type="checkbox"/> reconnaissance <input type="checkbox"/> intensive	Additional research needed? <input type="checkbox"/> yes <input type="checkbox"/> no
National Register Status <input type="checkbox"/> listed <input type="checkbox"/> in listed district Name: <input type="checkbox"/> pending listing <input type="checkbox"/> eligible (individually) <input type="checkbox"/> eligible (district) <input type="checkbox"/> not eligible <input type="checkbox"/> not determined	Other:	



**ARCHITECTURAL/HISTORIC INVENTORY FORM**

---

SLC-AS-045-1121

Page 2

**ADDITIONAL INFORMATION:**

- 21. (cont.) History and significance. Expand box as necessary, or add continuation pages.
- 22. (cont.) Sources of information. Expand box as necessary, or add continuation pages.
- 40. (cont.) Description of environment and outbuildings. Expand box as necessary, or add continuation pages.
- 41. (cont.) Further description of important architectural features. Expand box as necessary, or add continuation pages.



**ARCHITECTURAL/HISTORIC INVENTORY FORM**

1. Survey No. SLC-AS-045-1122		2. Survey Name: Carondelet	
3. County:		4. Address (Street No.) 6212	Street (name) Virginia Avenue
5. City: St. Louis City	Vicinity: <input type="checkbox"/>	6. UTM:	
7. Township/Range/Section:		8. Historic name (if known):	
9. Present/other name (if known):		10. Ownership: <input type="checkbox"/> Private <input type="checkbox"/> Public	
11a. Historic use (if known):		11b. Current use:	

**HISTORICAL INFORMATION**

12. Construction date:	15. Architect:	18. Previously surveyed? <input type="checkbox"/> Cite survey name in box 22 cont. (page 3)
13. Significant date/period:	16. Builder/contractor:	19. On National Register? <input type="checkbox"/> indiv. <input type="checkbox"/> district Cite nomination name in box 22 cont. (page 3)
14. Area(s) of significance:	17. Original or significant owner:	20. National Register eligible? <input type="checkbox"/> individually eligible <input type="checkbox"/> district potential C <input type="checkbox"/> NC <input type="checkbox"/> <input type="checkbox"/> not eligible <input type="checkbox"/> not determined
21. History and significance on continuation page. <input type="checkbox"/>		22. Sources of information on continuation page. <input type="checkbox"/>

**ARCHITECTURAL INFORMATION**

23. Category of property: <input type="checkbox"/> building(s) <input type="checkbox"/> site <input type="checkbox"/> structure <input type="checkbox"/> object	30. Roof material:	37. Windows: <input type="checkbox"/> historic <input type="checkbox"/> replacement Pane arrangement:
24. Vernacular or property type:	31. Chimney placement:	38. Acreage (rural): Visible from public road? <input type="checkbox"/>
25. Architectural Style:	32. Structural system:	39. Changes (describe in box 28 cont.): <input type="checkbox"/> Addition(s) Date(s): <input type="checkbox"/> Altered Date(s): <input type="checkbox"/> Moved Date(s): <input type="checkbox"/> Other Date(s):
26. Plan shape:	33. Ext. wall cladding:	Endangered by:
27. Number of stories: 0	34. Foundation material:	40. Number of outbuildings (describe in box 40 cont.):
28. Number of bays (1st floor): 0	35. Basement type:	41. Further description of building features and associated resources on continuation page. <input type="checkbox"/>
29. Roof type:	36. Front porch type/placement:	

**OTHER**

42. Current owner/address:	43. Form prepared by (name and org.): Landmarks Association of St. Louis	44. Survey date: 2006
		45. Date of revisions:

**FOR SHPO USE:**

Date entered in inventory:	Level of survey <input type="checkbox"/> reconnaissance <input type="checkbox"/> intensive	Additional research needed? <input type="checkbox"/> yes <input type="checkbox"/> no
National Register Status <input type="checkbox"/> listed <input type="checkbox"/> in listed district Name: <input type="checkbox"/> pending listing <input type="checkbox"/> eligible (individually) <input type="checkbox"/> eligible (district) <input type="checkbox"/> not eligible <input type="checkbox"/> not determined	Other:	



**ARCHITECTURAL/HISTORIC INVENTORY FORM**

---

SLC-AS-045-1122

Page 2

**ADDITIONAL INFORMATION:**

21. (cont.) History and significance. Expand box as necessary, or add continuation pages.
22. (cont.) Sources of information. Expand box as necessary, or add continuation pages.
40. (cont.) Description of environment and outbuildings. Expand box as necessary, or add continuation pages.
41. (cont.) Further description of important architectural features. Expand box as necessary, or add continuation pages.





**ARCHITECTURAL/HISTORIC INVENTORY FORM**

1. Survey No. SLC-AS-045-1123		2. Survey Name: Carondelet	
3. County:		4. Address (Street No.) 6216	Street (name) Virginia Avenue
5. City: St. Louis City	Vicinity: <input type="checkbox"/>	6. UTM:	
7. Township/Range/Section:		8. Historic name (if known):	
9. Present/other name (if known):		10. Ownership: <input type="checkbox"/> Private <input type="checkbox"/> Public	
11a. Historic use (if known):		11b. Current use:	

**HISTORICAL INFORMATION**

12. Construction date:	15. Architect:	18. Previously surveyed? <input type="checkbox"/> Cite survey name in box 22 cont. (page 3)
13. Significant date/period:	16. Builder/contractor:	19. On National Register? <input type="checkbox"/> indiv. <input type="checkbox"/> district Cite nomination name in box 22 cont. (page 3)
14. Area(s) of significance:	17. Original or significant owner:	20. National Register eligible? <input type="checkbox"/> individually eligible <input type="checkbox"/> district potential C <input type="checkbox"/> NC <input type="checkbox"/> <input type="checkbox"/> not eligible <input type="checkbox"/> not determined
21. History and significance on continuation page. <input type="checkbox"/>		22. Sources of information on continuation page. <input type="checkbox"/>

**ARCHITECTURAL INFORMATION**

23. Category of property: <input type="checkbox"/> building(s) <input type="checkbox"/> site <input type="checkbox"/> structure <input type="checkbox"/> object	30. Roof material:	37. Windows: <input type="checkbox"/> historic <input type="checkbox"/> replacement Pane arrangement:
24. Vernacular or property type:	31. Chimney placement:	38. Acreage (rural): Visible from public road? <input type="checkbox"/>
25. Architectural Style:	32. Structural system:	39. Changes (describe in box 28 cont.): <input type="checkbox"/> Addition(s) Date(s): <input type="checkbox"/> Altered Date(s): <input type="checkbox"/> Moved Date(s): <input type="checkbox"/> Other Date(s):
26. Plan shape:	33. Ext. wall cladding:	Endangered by:
27. Number of stories: 0	34. Foundation material:	40. Number of outbuildings (describe in box 40 cont.):
28. Number of bays (1st floor): 0	35. Basement type:	41. Further description of building features and associated resources on continuation page. <input type="checkbox"/>
29. Roof type:	36. Front porch type/placement:	

**OTHER**

42. Current owner/address:	43. Form prepared by (name and org.): Landmarks Association of St. Louis	44. Survey date: 2006
		45. Date of revisions:

**FOR SHPO USE:**

Date entered in inventory:	Level of survey <input type="checkbox"/> reconnaissance <input type="checkbox"/> intensive	Additional research needed? <input type="checkbox"/> yes <input type="checkbox"/> no
National Register Status <input type="checkbox"/> listed <input type="checkbox"/> in listed district Name: <input type="checkbox"/> pending listing <input type="checkbox"/> eligible (individually) <input type="checkbox"/> eligible (district) <input type="checkbox"/> not eligible <input type="checkbox"/> not determined	Other:	



**ADDITIONAL INFORMATION:**

21. (cont.) History and significance. Expand box as necessary, or add continuation pages.

22. (cont.) Sources of information. Expand box as necessary, or add continuation pages.

40. (cont.) Description of environment and outbuildings. Expand box as necessary, or add continuation pages.

1923 permit for shed by owner S. Cizmas.

41. (cont.) Further description of important architectural features. Expand box as necessary, or add continuation pages.



MISSOURI DEPARTMENT OF NATURAL RESOURCES  
STATE HISTORIC PRESERVATION OFFICE, P.O. Box 176, Jefferson City, MO 6510

**ARCHITECTURAL/HISTORIC INVENTORY FORM**

1. Survey No. SLC-AS-045-1124		2. Survey Name: Carondelet	
3. County:		4. Address (Street No.) 6217	Street (name) Virginia Avenue
5. City: St. Louis City	Vicinity: <input type="checkbox"/>	6. UTM:	
7. Township/Range/Section:		8. Historic name (if known):	
9. Present/other name (if known):		10. Ownership: <input type="checkbox"/> Private <input type="checkbox"/> Public	
11a. Historic use (if known):		11b. Current use:	

**HISTORICAL INFORMATION**

12. Construction date:	15. Architect:	18. Previously surveyed? <input type="checkbox"/> Cite survey name in box 22 cont. (page 3)
13. Significant date/period:	16. Builder/contractor:	19. On National Register? <input type="checkbox"/> indiv. <input type="checkbox"/> district Cite nomination name in box 22 cont. (page 3)
14. Area(s) of significance:	17. Original or significant owner:	20. National Register eligible? <input type="checkbox"/> individually eligible <input type="checkbox"/> district potential C <input type="checkbox"/> NC <input type="checkbox"/> <input type="checkbox"/> not eligible <input type="checkbox"/> not determined
21. History and significance on continuation page. <input type="checkbox"/>		22. Sources of information on continuation page. <input type="checkbox"/>

**ARCHITECTURAL INFORMATION**

23. Category of property: <input type="checkbox"/> building(s) <input type="checkbox"/> site <input type="checkbox"/> structure <input type="checkbox"/> object	30. Roof material:	37. Windows: <input type="checkbox"/> historic <input type="checkbox"/> replacement Pane arrangement:
24. Vernacular or property type:	31. Chimney placement:	38. Acreage (rural): Visible from public road? <input type="checkbox"/>
25. Architectural Style:	32. Structural system:	39. Changes (describe in box 28 cont.): <input type="checkbox"/> Addition(s) Date(s): <input type="checkbox"/> Altered Date(s): <input type="checkbox"/> Moved Date(s): <input type="checkbox"/> Other Date(s):
26. Plan shape:	33. Ext. wall cladding:	Endangered by:
27. Number of stories: 0	34. Foundation material:	40. Number of outbuildings (describe in box 40 cont.):
28. Number of bays (1st floor): 0	35. Basement type:	41. Further description of building features and associated resources on continuation page. <input type="checkbox"/>
29. Roof type:	36. Front porch type/placement:	

**OTHER**

42. Current owner/address:	43. Form prepared by (name and org.): Landmarks Association of St. Louis	44. Survey date: 2006
		45. Date of revisions:

**FOR SHPO USE:**

Date entered in inventory:	Level of survey <input type="checkbox"/> reconnaissance <input type="checkbox"/> intensive	Additional research needed? <input type="checkbox"/> yes <input type="checkbox"/> no
National Register Status <input type="checkbox"/> listed <input type="checkbox"/> in listed district Name: <input type="checkbox"/> pending listing <input type="checkbox"/> eligible (individually) <input type="checkbox"/> eligible (district) <input type="checkbox"/> not eligible <input type="checkbox"/> not determined	Other:	



**ADDITIONAL INFORMATION:**

- 21. (cont.) History and significance. Expand box as necessary, or add continuation pages.
- 22. (cont.) Sources of information. Expand box as necessary, or add continuation pages.
- 40. (cont.) Description of environment and outbuildings. Expand box as necessary, or add continuation pages.
- 41. (cont.) Further description of important architectural features. Expand box as necessary, or add continuation pages.



MISSOURI DEPARTMENT OF NATURAL RESOURCES  
STATE HISTORIC PRESERVATION OFFICE, P.O. Box 176, Jefferson City, MO 6510

**ARCHITECTURAL/HISTORIC INVENTORY FORM**

1. Survey No. SLC-AS-045-1125		2. Survey Name: Carondelet	
3. County:		4. Address (Street No.) 6218	Street (name) Virginia Avenue
5. City: St. Louis City	Vicinity: <input type="checkbox"/>	6. UTM:	
7. Township/Range/Section:		8. Historic name (if known):	
9. Present/other name (if known):		10. Ownership: <input type="checkbox"/> Private <input type="checkbox"/> Public	
11a. Historic use (if known):		11b. Current use:	

**HISTORICAL INFORMATION**

12. Construction date:	15. Architect:	18. Previously surveyed? <input type="checkbox"/> Cite survey name in box 22 cont. (page 3)
13. Significant date/period:	16. Builder/contractor:	19. On National Register? <input type="checkbox"/> indiv. <input type="checkbox"/> district Cite nomination name in box 22 cont. (page 3)
14. Area(s) of significance:	17. Original or significant owner:	20. National Register eligible? <input type="checkbox"/> individually eligible <input type="checkbox"/> district potential C <input type="checkbox"/> NC <input type="checkbox"/> <input type="checkbox"/> not eligible <input type="checkbox"/> not determined
21. History and significance on continuation page. <input type="checkbox"/>		22. Sources of information on continuation page. <input type="checkbox"/>

**ARCHITECTURAL INFORMATION**

23. Category of property: <input type="checkbox"/> building(s) <input type="checkbox"/> site <input type="checkbox"/> structure <input type="checkbox"/> object	30. Roof material:	37. Windows: <input type="checkbox"/> historic <input type="checkbox"/> replacement Pane arrangement:
24. Vernacular or property type:	31. Chimney placement:	38. Acreage (rural): Visible from public road? <input type="checkbox"/>
25. Architectural Style:	32. Structural system:	39. Changes (describe in box 28 cont.): <input type="checkbox"/> Addition(s) Date(s): <input type="checkbox"/> Altered Date(s): <input type="checkbox"/> Moved Date(s): <input type="checkbox"/> Other Date(s):
26. Plan shape:	33. Ext. wall cladding:	Endangered by:
27. Number of stories: 0	34. Foundation material:	40. Number of outbuildings (describe in box 40 cont.):
28. Number of bays (1st floor): 0	35. Basement type:	41. Further description of building features and associated resources on continuation page. <input type="checkbox"/>
29. Roof type:	36. Front porch type/placement:	

**OTHER**

42. Current owner/address:	43. Form prepared by (name and org.): Landmarks Association of St. Louis	44. Survey date: 2006
		45. Date of revisions:

**FOR SHPO USE:**

Date entered in inventory:	Level of survey <input type="checkbox"/> reconnaissance <input type="checkbox"/> intensive	Additional research needed? <input type="checkbox"/> yes <input type="checkbox"/> no
National Register Status <input type="checkbox"/> listed <input type="checkbox"/> in listed district Name: <input type="checkbox"/> pending listing <input type="checkbox"/> eligible (individually) <input type="checkbox"/> eligible (district) <input type="checkbox"/> not eligible <input type="checkbox"/> not determined	Other:	



**ADDITIONAL INFORMATION:**

21. (cont.) History and significance. Expand box as necessary, or add continuation pages.

22. (cont.) Sources of information. Expand box as necessary, or add continuation pages.

40. (cont.) Description of environment and outbuildings. Expand box as necessary, or add continuation pages.

1922 addition to shed.

41. (cont.) Further description of important architectural features. Expand box as necessary, or add continuation pages.



**ARCHITECTURAL/HISTORIC INVENTORY FORM**

1. Survey No. SLC-AS-045-1126		2. Survey Name: Carondelet	
3. County:		4. Address (Street No.) 6219	Street (name) Virginia Avenue
5. City: St. Louis City	Vicinity: <input type="checkbox"/>	6. UTM:	
7. Township/Range/Section:		8. Historic name (if known):	
9. Present/other name (if known):		10. Ownership: <input type="checkbox"/> Private <input type="checkbox"/> Public	
11a. Historic use (if known):		11b. Current use:	

**HISTORICAL INFORMATION**

12. Construction date:	15. Architect:	18. Previously surveyed? <input type="checkbox"/> Cite survey name in box 22 cont. (page 3)
13. Significant date/period:	16. Builder/contractor:	19. On National Register? <input type="checkbox"/> indiv. <input type="checkbox"/> district Cite nomination name in box 22 cont. (page 3)
14. Area(s) of significance:	17. Original or significant owner:	20. National Register eligible? <input type="checkbox"/> individually eligible <input type="checkbox"/> district potential C <input type="checkbox"/> NC <input type="checkbox"/> <input type="checkbox"/> not eligible <input type="checkbox"/> not determined
21. History and significance on continuation page. <input type="checkbox"/>		22. Sources of information on continuation page. <input type="checkbox"/>

**ARCHITECTURAL INFORMATION**

23. Category of property: <input type="checkbox"/> building(s) <input type="checkbox"/> site <input type="checkbox"/> structure <input type="checkbox"/> object	30. Roof material:	37. Windows: <input type="checkbox"/> historic <input type="checkbox"/> replacement Pane arrangement:
24. Vernacular or property type:	31. Chimney placement:	38. Acreage (rural): Visible from public road? <input type="checkbox"/>
25. Architectural Style:	32. Structural system:	39. Changes (describe in box 28 cont.): <input type="checkbox"/> Addition(s) Date(s): <input type="checkbox"/> Altered Date(s): <input type="checkbox"/> Moved Date(s): <input type="checkbox"/> Other Date(s):
26. Plan shape:	33. Ext. wall cladding:	Endangered by:
27. Number of stories: 0	34. Foundation material:	40. Number of outbuildings (describe in box 40 cont.):
28. Number of bays (1st floor): 0	35. Basement type:	41. Further description of building features and associated resources on continuation page. <input type="checkbox"/>
29. Roof type:	36. Front porch type/placement:	

**OTHER**

42. Current owner/address:	43. Form prepared by (name and org.): Landmarks Association of St. Louis	44. Survey date: 2006
		45. Date of revisions:

**FOR SHPO USE:**

Date entered in inventory:	Level of survey <input type="checkbox"/> reconnaissance <input type="checkbox"/> intensive	Additional research needed? <input type="checkbox"/> yes <input type="checkbox"/> no
National Register Status <input type="checkbox"/> listed <input type="checkbox"/> in listed district Name: <input type="checkbox"/> pending listing <input type="checkbox"/> eligible (individually) <input type="checkbox"/> eligible (district) <input type="checkbox"/> not eligible <input type="checkbox"/> not determined	Other:	



**ADDITIONAL INFORMATION:**

21. (cont.) History and significance. Expand box as necessary, or add continuation pages.

22. (cont.) Sources of information. Expand box as necessary, or add continuation pages.

40. (cont.) Description of environment and outbuildings. Expand box as necessary, or add continuation pages.

1923 permit for alterations to brick tenement (\$500) by owner Geo. Kaber and architect J. Muehlhausen.

41. (cont.) Further description of important architectural features. Expand box as necessary, or add continuation pages.





**ARCHITECTURAL/HISTORIC INVENTORY FORM**

1. Survey No. SLC-AS-045-1127		2. Survey Name: Carondelet	
3. County:		4. Address (Street No.) 6220	Street (name) Virginia Avenue
5. City: St. Louis City	Vicinity: <input type="checkbox"/>	6. UTM:	
7. Township/Range/Section:		8. Historic name (if known):	
9. Present/other name (if known):		10. Ownership: <input type="checkbox"/> Private <input type="checkbox"/> Public	
11a. Historic use (if known): dwelling		11b. Current use:	

**HISTORICAL INFORMATION**

12. Construction date: 1911	15. Architect: W. Aubrechon	18. Previously surveyed? <input type="checkbox"/> Cite survey name in box 22 cont. (page 3)
13. Significant date/period:	16. Builder/contractor:	19. On National Register? <input type="checkbox"/> indiv. <input type="checkbox"/> district Cite nomination name in box 22 cont. (page 3)
14. Area(s) of significance:	17. Original or significant owner: W. Aubrechon	20. National Register eligible? <input type="checkbox"/> individually eligible <input type="checkbox"/> district potential C <input type="checkbox"/> NC <input type="checkbox"/> <input type="checkbox"/> not eligible <input type="checkbox"/> not determined
21. History and significance on continuation page. <input type="checkbox"/>		22. Sources of information on continuation page. <input type="checkbox"/>

**ARCHITECTURAL INFORMATION**

23. Category of property: <input type="checkbox"/> building(s) <input type="checkbox"/> site <input type="checkbox"/> structure <input type="checkbox"/> object	30. Roof material:	37. Windows: <input type="checkbox"/> historic <input type="checkbox"/> replacement Pane arrangement:
24. Vernacular or property type:	31. Chimney placement:	38. Acreage (rural): Visible from public road? <input type="checkbox"/>
25. Architectural Style:	32. Structural system:	39. Changes (describe in box 28 cont.): <input type="checkbox"/> Addition(s) Date(s): <input type="checkbox"/> Altered Date(s): <input type="checkbox"/> Moved Date(s): <input type="checkbox"/> Other Date(s):
26. Plan shape:	33. Ext. wall cladding: brick	Endangered by:
27. Number of stories: 1	34. Foundation material:	40. Number of outbuildings (describe in box 40 cont.):
28. Number of bays (1st floor): 0	35. Basement type:	41. Further description of building features and associated resources on continuation page. <input type="checkbox"/>
29. Roof type:	36. Front porch type/placement:	

**OTHER**

42. Current owner/address:	43. Form prepared by (name and org.): Landmarks Association of St. Louis	44. Survey date: 2006
		45. Date of revisions:

**FOR SHPO USE:**

Date entered in inventory:	Level of survey <input type="checkbox"/> reconnaissance <input type="checkbox"/> intensive	Additional research needed? <input type="checkbox"/> yes <input type="checkbox"/> no
National Register Status <input type="checkbox"/> listed <input type="checkbox"/> in listed district Name: <input type="checkbox"/> pending listing <input type="checkbox"/> eligible (individually) <input type="checkbox"/> eligible (district) <input type="checkbox"/> not eligible <input type="checkbox"/> not determined	Other:	



**ADDITIONAL INFORMATION:**

21. (cont.) History and significance. Expand box as necessary, or add continuation pages.

22. (cont.) Sources of information. Expand box as necessary, or add continuation pages.

40. (cont.) Description of environment and outbuildings. Expand box as necessary, or add continuation pages.

building permit # H-246.

41. (cont.) Further description of important architectural features. Expand box as necessary, or add continuation pages.



MISSOURI DEPARTMENT OF NATURAL RESOURCES  
STATE HISTORIC PRESERVATION OFFICE, P.O. Box 176, Jefferson City, MO 6510

**ARCHITECTURAL/HISTORIC INVENTORY FORM**

1. Survey No. SLC-AS-045-1128		2. Survey Name: Carondelet	
3. County:		4. Address (Street No.) 6300-02	Street (name) Virginia Avenue
5. City: St. Louis City	Vicinity: <input type="checkbox"/>	6. UTM:	
7. Township/Range/Section:		8. Historic name (if known):	
9. Present/other name (if known):		10. Ownership: <input type="checkbox"/> Private <input type="checkbox"/> Public	
11a. Historic use (if known): flats and store		11b. Current use:	

**HISTORICAL INFORMATION**

12. Construction date: 1906	15. Architect: L. Rottler	18. Previously surveyed? <input type="checkbox"/> Cite survey name in box 22 cont. (page 3)
13. Significant date/period:	16. Builder/contractor:	19. On National Register? <input type="checkbox"/> indiv. <input type="checkbox"/> district Cite nomination name in box 22 cont. (page 3)
14. Area(s) of significance:	17. Original or significant owner: L. Mantler	20. National Register eligible? <input type="checkbox"/> individually eligible <input type="checkbox"/> district potential C <input type="checkbox"/> NC <input type="checkbox"/> <input type="checkbox"/> not eligible <input type="checkbox"/> not determined
21. History and significance on continuation page. <input type="checkbox"/>		22. Sources of information on continuation page. <input type="checkbox"/>

**ARCHITECTURAL INFORMATION**

23. Category of property: <input type="checkbox"/> building(s) <input type="checkbox"/> site <input type="checkbox"/> structure <input type="checkbox"/> object	30. Roof material:	37. Windows: <input type="checkbox"/> historic <input type="checkbox"/> replacement Pane arrangement:
24. Vernacular or property type:	31. Chimney placement:	38. Acreage (rural): Visible from public road? <input type="checkbox"/>
25. Architectural Style:	32. Structural system:	39. Changes (describe in box 28 cont.): <input type="checkbox"/> Addition(s) Date(s): <input type="checkbox"/> Altered Date(s): <input type="checkbox"/> Moved Date(s): <input type="checkbox"/> Other Date(s):
26. Plan shape:	33. Ext. wall cladding: brick	Endangered by:
27. Number of stories: 2	34. Foundation material:	40. Number of outbuildings (describe in box 40 cont.):
28. Number of bays (1st floor): 0	35. Basement type:	41. Further description of building features and associated resources on continuation page. <input type="checkbox"/>
29. Roof type:	36. Front porch type/placement:	

**OTHER**

42. Current owner/address:	43. Form prepared by (name and org.): Landmarks Association of St. Louis	44. Survey date: 2006
		45. Date of revisions:

**FOR SHPO USE:**

Date entered in inventory:	Level of survey <input type="checkbox"/> reconnaissance <input type="checkbox"/> intensive	Additional research needed? <input type="checkbox"/> yes <input type="checkbox"/> no
National Register Status <input type="checkbox"/> listed <input type="checkbox"/> in listed district Name: <input type="checkbox"/> pending listing <input type="checkbox"/> eligible (individually) <input type="checkbox"/> eligible (district) <input type="checkbox"/> not eligible <input type="checkbox"/> not determined	Other:	



**ADDITIONAL INFORMATION:**

21. (cont.) History and significance. Expand box as necessary, or add continuation pages.

22. (cont.) Sources of information. Expand box as necessary, or add continuation pages.

40. (cont.) Description of environment and outbuildings. Expand box as necessary, or add continuation pages.

building permit # E-9151.

41. (cont.) Further description of important architectural features. Expand box as necessary, or add continuation pages.



MISSOURI DEPARTMENT OF NATURAL RESOURCES  
STATE HISTORIC PRESERVATION OFFICE, P.O. Box 176, Jefferson City, MO 6510

**ARCHITECTURAL/HISTORIC INVENTORY FORM**

1. Survey No. SLC-AS-045-1129		2. Survey Name: Carondelet	
3. County:		4. Address (Street No.) 6301	Street (name) Virginia Avenue
5. City: St. Louis City	Vicinity: <input type="checkbox"/>	6. UTM:	
7. Township/Range/Section:		8. Historic name (if known):	
9. Present/other name (if known):		10. Ownership: <input type="checkbox"/> Private <input type="checkbox"/> Public	
11a. Historic use (if known):		11b. Current use:	

**HISTORICAL INFORMATION**

12. Construction date:	15. Architect:	18. Previously surveyed? <input type="checkbox"/> Cite survey name in box 22 cont. (page 3)
13. Significant date/period:	16. Builder/contractor:	19. On National Register? <input type="checkbox"/> indiv. <input type="checkbox"/> district Cite nomination name in box 22 cont. (page 3)
14. Area(s) of significance:	17. Original or significant owner:	20. National Register eligible? <input type="checkbox"/> individually eligible <input type="checkbox"/> district potential C <input type="checkbox"/> NC <input type="checkbox"/> <input type="checkbox"/> not eligible <input type="checkbox"/> not determined
21. History and significance on continuation page. <input type="checkbox"/>		22. Sources of information on continuation page. <input type="checkbox"/>

**ARCHITECTURAL INFORMATION**

23. Category of property: <input type="checkbox"/> building(s) <input type="checkbox"/> site <input type="checkbox"/> structure <input type="checkbox"/> object	30. Roof material:	37. Windows: <input type="checkbox"/> historic <input type="checkbox"/> replacement Pane arrangement:
24. Vernacular or property type:	31. Chimney placement:	38. Acreage (rural): Visible from public road? <input type="checkbox"/>
25. Architectural Style:	32. Structural system:	39. Changes (describe in box 28 cont.): <input type="checkbox"/> Addition(s) Date(s): <input type="checkbox"/> Altered Date(s): <input type="checkbox"/> Moved Date(s): <input type="checkbox"/> Other Date(s):
26. Plan shape:	33. Ext. wall cladding:	Endangered by:
27. Number of stories: 0	34. Foundation material:	40. Number of outbuildings (describe in box 40 cont.):
28. Number of bays (1st floor): 0	35. Basement type:	41. Further description of building features and associated resources on continuation page. <input type="checkbox"/>
29. Roof type:	36. Front porch type/placement:	

**OTHER**

42. Current owner/address:	43. Form prepared by (name and org.): Landmarks Association of St. Louis	44. Survey date: 2006
		45. Date of revisions:

**FOR SHPO USE:**

Date entered in inventory:	Level of survey <input type="checkbox"/> reconnaissance <input type="checkbox"/> intensive	Additional research needed? <input type="checkbox"/> yes <input type="checkbox"/> no
National Register Status <input type="checkbox"/> listed <input type="checkbox"/> in listed district Name: <input type="checkbox"/> pending listing <input type="checkbox"/> eligible (individually) <input type="checkbox"/> eligible (district) <input type="checkbox"/> not eligible <input type="checkbox"/> not determined	Other:	



**ADDITIONAL INFORMATION:**

21. (cont.) History and significance. Expand box as necessary, or add continuation pages.

22. (cont.) Sources of information. Expand box as necessary, or add continuation pages.

40. (cont.) Description of environment and outbuildings. Expand box as necessary, or add continuation pages.

1921 permit for \$100 alteration to brick dwelling.

41. (cont.) Further description of important architectural features. Expand box as necessary, or add continuation pages.



MISSOURI DEPARTMENT OF NATURAL RESOURCES  
STATE HISTORIC PRESERVATION OFFICE, P.O. Box 176, Jefferson City, MO 6510

**ARCHITECTURAL/HISTORIC INVENTORY FORM**

1. Survey No. SLC-AS-045-1130		2. Survey Name: Carondelet	
3. County:		4. Address (Street No.) 6305	Street (name) Virginia Avenue
5. City: St. Louis City	Vicinity: <input type="checkbox"/>	6. UTM:	
8. Historic name (if known):		9. Present/other name (if known):	
10. Ownership: <input type="checkbox"/> Private <input type="checkbox"/> Public		11a. Historic use (if known):	11b. Current use:

**HISTORICAL INFORMATION**

12. Construction date:	15. Architect:	18. Previously surveyed? <input type="checkbox"/> Cite survey name in box 22 cont. (page 3)
13. Significant date/period:	16. Builder/contractor:	19. On National Register? <input type="checkbox"/> indiv. <input type="checkbox"/> district Cite nomination name in box 22 cont. (page 3)
14. Area(s) of significance:	17. Original or significant owner:	20. National Register eligible? <input type="checkbox"/> individually eligible <input type="checkbox"/> district potential C <input type="checkbox"/> NC <input type="checkbox"/> <input type="checkbox"/> not eligible <input type="checkbox"/> not determined
21. History and significance on continuation page. <input type="checkbox"/>		22. Sources of information on continuation page. <input type="checkbox"/>

**ARCHITECTURAL INFORMATION**

23. Category of property: <input type="checkbox"/> building(s) <input type="checkbox"/> site <input type="checkbox"/> structure <input type="checkbox"/> object	30. Roof material:	37. Windows: <input type="checkbox"/> historic <input type="checkbox"/> replacement Pane arrangement:
24. Vernacular or property type:	31. Chimney placement:	38. Acreage (rural): Visible from public road? <input type="checkbox"/>
25. Architectural Style:	32. Structural system:	39. Changes (describe in box 28 cont.): <input type="checkbox"/> Addition(s) Date(s): <input type="checkbox"/> Altered Date(s): <input type="checkbox"/> Moved Date(s): <input type="checkbox"/> Other Date(s):
26. Plan shape:	33. Ext. wall cladding:	Endangered by:
27. Number of stories: 0	34. Foundation material:	40. Number of outbuildings (describe in box 40 cont.):
28. Number of bays (1st floor): 0	35. Basement type:	41. Further description of building features and associated resources on continuation page. <input type="checkbox"/>
29. Roof type:	36. Front porch type/placement:	

**OTHER**

42. Current owner/address:	43. Form prepared by (name and org.): Landmarks Association of St. Louis	44. Survey date: 2006
		45. Date of revisions:

**FOR SHPO USE:**

Date entered in inventory:	Level of survey <input type="checkbox"/> reconnaissance <input type="checkbox"/> intensive	Additional research needed? <input type="checkbox"/> yes <input type="checkbox"/> no
National Register Status <input type="checkbox"/> listed <input type="checkbox"/> in listed district Name: <input type="checkbox"/> pending listing <input type="checkbox"/> eligible (individually) <input type="checkbox"/> eligible (district) <input type="checkbox"/> not eligible <input type="checkbox"/> not determined	Other:	



**ADDITIONAL INFORMATION:**

- 21. (cont.) History and significance. Expand box as necessary, or add continuation pages.
- 22. (cont.) Sources of information. Expand box as necessary, or add continuation pages.
- 40. (cont.) Description of environment and outbuildings. Expand box as necessary, or add continuation pages.

1901 permit for \$2700 addition and alteration to brick dwelling by owner W. J. Welton and architect Nat. Abrahams.
- 41. (cont.) Further description of important architectural features. Expand box as necessary, or add continuation pages.





MISSOURI DEPARTMENT OF NATURAL RESOURCES  
STATE HISTORIC PRESERVATION OFFICE, P.O. Box 176, Jefferson City, MO 6510

ARCHITECTURAL/HISTORIC INVENTORY FORM

1. Survey No. SLC-AS-045-1131		2. Survey Name: Carondelet	
3. County:		4. Address (Street No.) 6306	Street (name) Virginia Avenue
5. City: St. Louis City	Vicinity: <input type="checkbox"/>	6. UTM:	
7. Township/Range/Section:		8. Historic name (if known):	
9. Present/other name (if known):		10. Ownership: <input type="checkbox"/> Private <input type="checkbox"/> Public	
11a. Historic use (if known):		11b. Current use:	

HISTORICAL INFORMATION

12. Construction date:	15. Architect:	18. Previously surveyed? <input type="checkbox"/> Cite survey name in box 22 cont. (page 3)
13. Significant date/period:	16. Builder/contractor:	19. On National Register? <input type="checkbox"/> indiv. <input type="checkbox"/> district Cite nomination name in box 22 cont. (page 3)
14. Area(s) of significance:	17. Original or significant owner:	20. National Register eligible? <input type="checkbox"/> individually eligible <input type="checkbox"/> district potential C <input type="checkbox"/> NC <input type="checkbox"/> <input type="checkbox"/> not eligible <input type="checkbox"/> not determined
21. History and significance on continuation page. <input type="checkbox"/>		22. Sources of information on continuation page. <input type="checkbox"/>

ARCHITECTURAL INFORMATION

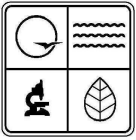
23. Category of property: <input type="checkbox"/> building(s) <input type="checkbox"/> site <input type="checkbox"/> structure <input type="checkbox"/> object	30. Roof material:	37. Windows: <input type="checkbox"/> historic <input type="checkbox"/> replacement Pane arrangement:
24. Vernacular or property type:	31. Chimney placement:	38. Acreage (rural): Visible from public road? <input type="checkbox"/>
25. Architectural Style:	32. Structural system:	39. Changes (describe in box 28 cont.): <input type="checkbox"/> Addition(s) Date(s): <input type="checkbox"/> Altered Date(s): <input type="checkbox"/> Moved Date(s): <input type="checkbox"/> Other Date(s):
26. Plan shape:	33. Ext. wall cladding:	Endangered by:
27. Number of stories: 0	34. Foundation material:	40. Number of outbuildings (describe in box 40 cont.):
28. Number of bays (1st floor): 0	35. Basement type:	41. Further description of building features and associated resources on continuation page. <input type="checkbox"/>
29. Roof type:	36. Front porch type/placement:	

OTHER

42. Current owner/address:	43. Form prepared by (name and org.): Landmarks Association of St. Louis	44. Survey date: 2006
		45. Date of revisions:

FOR SHPO USE:

Date entered in inventory:	Level of survey <input type="checkbox"/> reconnaissance <input type="checkbox"/> intensive	Additional research needed? <input type="checkbox"/> yes <input type="checkbox"/> no
National Register Status <input type="checkbox"/> listed <input type="checkbox"/> in listed district Name: <input type="checkbox"/> pending listing <input type="checkbox"/> eligible (individually) <input type="checkbox"/> eligible (district) <input type="checkbox"/> not eligible <input type="checkbox"/> not determined	Other:	



**ADDITIONAL INFORMATION:**

- 21. (cont.) History and significance. Expand box as necessary, or add continuation pages.
- 22. (cont.) Sources of information. Expand box as necessary, or add continuation pages.
- 40. (cont.) Description of environment and outbuildings. Expand box as necessary, or add continuation pages.
- 41. (cont.) Further description of important architectural features. Expand box as necessary, or add continuation pages.



**ARCHITECTURAL/HISTORIC INVENTORY FORM**

1. Survey No. SLC-AS-045-1132		2. Survey Name: Carondelet	
3. County:		4. Address (Street No.) 6308	Street (name) Virginia Avenue
5. City: St. Louis City	Vicinity: <input type="checkbox"/>	6. UTM:	
7. Township/Range/Section:		8. Historic name (if known):	
9. Present/other name (if known):		10. Ownership: <input type="checkbox"/> Private <input type="checkbox"/> Public	
11a. Historic use (if known): dwelling		11b. Current use:	

**HISTORICAL INFORMATION**

12. Construction date: 1891 or 1910?	15. Architect:	18. Previously surveyed? <input type="checkbox"/> Cite survey name in box 22 cont. (page 3)
13. Significant date/period:	16. Builder/contractor:	19. On National Register? <input type="checkbox"/> indiv. <input type="checkbox"/> district Cite nomination name in box 22 cont. (page 3)
14. Area(s) of significance:	17. Original or significant owner: A. F. Hunt	20. National Register eligible? <input type="checkbox"/> individually eligible <input type="checkbox"/> district potential C <input type="checkbox"/> NC <input type="checkbox"/> <input type="checkbox"/> not eligible <input type="checkbox"/> not determined
21. History and significance on continuation page. <input type="checkbox"/>		22. Sources of information on continuation page. <input type="checkbox"/>

**ARCHITECTURAL INFORMATION**

23. Category of property: <input type="checkbox"/> building(s) <input type="checkbox"/> site <input type="checkbox"/> structure <input type="checkbox"/> object	30. Roof material:	37. Windows: <input type="checkbox"/> historic <input type="checkbox"/> replacement Pane arrangement:
24. Vernacular or property type:	31. Chimney placement:	38. Acreage (rural): Visible from public road? <input type="checkbox"/>
25. Architectural Style:	32. Structural system:	39. Changes (describe in box 28 cont.): <input type="checkbox"/> Addition(s) Date(s): <input type="checkbox"/> Altered Date(s): <input type="checkbox"/> Moved Date(s): <input type="checkbox"/> Other Date(s):
26. Plan shape:	33. Ext. wall cladding: brick	Endangered by:
27. Number of stories: 1	34. Foundation material:	40. Number of outbuildings (describe in box 40 cont.):
28. Number of bays (1st floor): 0	35. Basement type:	41. Further description of building features and associated resources on continuation page. <input type="checkbox"/>
29. Roof type:	36. Front porch type/placement:	

**OTHER**

42. Current owner/address:	43. Form prepared by (name and org.): Landmarks Association of St. Louis	44. Survey date: 2006
		45. Date of revisions:

**FOR SHPO USE:**

Date entered in inventory:	Level of survey <input type="checkbox"/> reconnaissance <input type="checkbox"/> intensive	Additional research needed? <input type="checkbox"/> yes <input type="checkbox"/> no
National Register Status <input type="checkbox"/> listed <input type="checkbox"/> in listed district Name: <input type="checkbox"/> pending listing <input type="checkbox"/> eligible (individually) <input type="checkbox"/> eligible (district) <input type="checkbox"/> not eligible <input type="checkbox"/> not determined	Other:	



**ARCHITECTURAL/HISTORIC INVENTORY FORM**

---

SLC-AS-045-1132

Page 2

**ADDITIONAL INFORMATION:**

- 21. (cont.) History and significance. Expand box as necessary, or add continuation pages.
- 22. (cont.) Sources of information. Expand box as necessary, or add continuation pages.
- 40. (cont.) Description of environment and outbuildings. Expand box as necessary, or add continuation pages.
- 41. (cont.) Further description of important architectural features. Expand box as necessary, or add continuation pages.



MISSOURI DEPARTMENT OF NATURAL RESOURCES  
STATE HISTORIC PRESERVATION OFFICE, P.O. Box 176, Jefferson City, MO 6510

**ARCHITECTURAL/HISTORIC INVENTORY FORM**

1. Survey No. SLC-AS-045-1133		2. Survey Name: Carondelet	
3. County:		4. Address (Street No.) 6311	Street (name) Virginia Avenue
5. City: St. Louis City	Vicinity: <input type="checkbox"/>	6. UTM:	
7. Township/Range/Section:		8. Historic name (if known):	
9. Present/other name (if known):		10. Ownership: <input type="checkbox"/> Private <input type="checkbox"/> Public	
11a. Historic use (if known): dwelling		11b. Current use:	

**HISTORICAL INFORMATION**

12. Construction date: 1901	15. Architect: P.A.C. Moore	18. Previously surveyed? <input type="checkbox"/> Cite survey name in box 22 cont. (page 3)
13. Significant date/period:	16. Builder/contractor:	19. On National Register? <input type="checkbox"/> indiv. <input type="checkbox"/> district Cite nomination name in box 22 cont. (page 3)
14. Area(s) of significance:	17. Original or significant owner: Otto Raacke	20. National Register eligible? <input type="checkbox"/> individually eligible <input type="checkbox"/> district potential C <input type="checkbox"/> NC <input type="checkbox"/> <input type="checkbox"/> not eligible <input type="checkbox"/> not determined
21. History and significance on continuation page. <input type="checkbox"/>		22. Sources of information on continuation page. <input type="checkbox"/>

**ARCHITECTURAL INFORMATION**

23. Category of property: <input type="checkbox"/> building(s) <input type="checkbox"/> site <input type="checkbox"/> structure <input type="checkbox"/> object	30. Roof material:	37. Windows: <input type="checkbox"/> historic <input type="checkbox"/> replacement Pane arrangement:
24. Vernacular or property type:	31. Chimney placement:	38. Acreage (rural): Visible from public road? <input type="checkbox"/>
25. Architectural Style:	32. Structural system:	39. Changes (describe in box 28 cont.): <input type="checkbox"/> Addition(s) Date(s): <input type="checkbox"/> Altered Date(s): <input type="checkbox"/> Moved Date(s): <input type="checkbox"/> Other Date(s):
26. Plan shape:	33. Ext. wall cladding: brick	Endangered by:
27. Number of stories: 1	34. Foundation material:	40. Number of outbuildings (describe in box 40 cont.):
28. Number of bays (1st floor): 0	35. Basement type:	41. Further description of building features and associated resources on continuation page. <input type="checkbox"/>
29. Roof type:	36. Front porch type/placement:	

**OTHER**

42. Current owner/address:	43. Form prepared by (name and org.): Landmarks Association of St. Louis	44. Survey date: 2006
		45. Date of revisions:

**FOR SHPO USE:**

Date entered in inventory:	Level of survey <input type="checkbox"/> reconnaissance <input type="checkbox"/> intensive	Additional research needed? <input type="checkbox"/> yes <input type="checkbox"/> no
National Register Status <input type="checkbox"/> listed <input type="checkbox"/> in listed district Name: <input type="checkbox"/> pending listing <input type="checkbox"/> eligible (individually) <input type="checkbox"/> eligible (district) <input type="checkbox"/> not eligible <input type="checkbox"/> not determined	Other:	



**ADDITIONAL INFORMATION:**

21. (cont.) History and significance. Expand box as necessary, or add continuation pages.

22. (cont.) Sources of information. Expand box as necessary, or add continuation pages.

40. (cont.) Description of environment and outbuildings. Expand box as necessary, or add continuation pages.

building permit # D-4769.

41. (cont.) Further description of important architectural features. Expand box as necessary, or add continuation pages.



**ARCHITECTURAL/HISTORIC INVENTORY FORM**

1. Survey No. SLC-AS-045-1134		2. Survey Name: Carondelet	
3. County:		4. Address (Street No.) 6314	Street (name) Virginia Avenue
5. City: St. Louis City	Vicinity: <input type="checkbox"/>	6. UTM:	
7. Township/Range/Section:		8. Historic name (if known):	
9. Present/other name (if known):		10. Ownership: <input type="checkbox"/> Private <input type="checkbox"/> Public	
11a. Historic use (if known):		11b. Current use:	

**HISTORICAL INFORMATION**

12. Construction date:	15. Architect:	18. Previously surveyed? <input type="checkbox"/> Cite survey name in box 22 cont. (page 3)
13. Significant date/period:	16. Builder/contractor:	19. On National Register? <input type="checkbox"/> indiv. <input type="checkbox"/> district Cite nomination name in box 22 cont. (page 3)
14. Area(s) of significance:	17. Original or significant owner:	20. National Register eligible? <input type="checkbox"/> individually eligible <input type="checkbox"/> district potential C <input type="checkbox"/> NC <input type="checkbox"/> <input type="checkbox"/> not eligible <input type="checkbox"/> not determined
21. History and significance on continuation page. <input type="checkbox"/>		22. Sources of information on continuation page. <input type="checkbox"/>

**ARCHITECTURAL INFORMATION**

23. Category of property: <input type="checkbox"/> building(s) <input type="checkbox"/> site <input type="checkbox"/> structure <input type="checkbox"/> object	30. Roof material:	37. Windows: <input type="checkbox"/> historic <input type="checkbox"/> replacement Pane arrangement:
24. Vernacular or property type:	31. Chimney placement:	38. Acreage (rural): Visible from public road? <input type="checkbox"/>
25. Architectural Style:	32. Structural system:	39. Changes (describe in box 28 cont.): <input type="checkbox"/> Addition(s) Date(s): <input type="checkbox"/> Altered Date(s): <input type="checkbox"/> Moved Date(s): <input type="checkbox"/> Other Date(s):
26. Plan shape:	33. Ext. wall cladding:	Endangered by:
27. Number of stories: 0	34. Foundation material:	40. Number of outbuildings (describe in box 40 cont.):
28. Number of bays (1st floor): 0	35. Basement type:	41. Further description of building features and associated resources on continuation page. <input type="checkbox"/>
29. Roof type:	36. Front porch type/placement:	

**OTHER**

42. Current owner/address:	43. Form prepared by (name and org.): Landmarks Association of St. Louis	44. Survey date: 2006
		45. Date of revisions:

**FOR SHPO USE:**

Date entered in inventory:	Level of survey <input type="checkbox"/> reconnaissance <input type="checkbox"/> intensive	Additional research needed? <input type="checkbox"/> yes <input type="checkbox"/> no
National Register Status <input type="checkbox"/> listed <input type="checkbox"/> in listed district Name: <input type="checkbox"/> pending listing <input type="checkbox"/> eligible (individually) <input type="checkbox"/> eligible (district) <input type="checkbox"/> not eligible <input type="checkbox"/> not determined	Other:	



**ARCHITECTURAL/HISTORIC INVENTORY FORM**

---

SLC-AS-045-1134

Page 2

**ADDITIONAL INFORMATION:**

- 21. (cont.) History and significance. Expand box as necessary, or add continuation pages.
- 22. (cont.) Sources of information. Expand box as necessary, or add continuation pages.
- 40. (cont.) Description of environment and outbuildings. Expand box as necessary, or add continuation pages.
- 41. (cont.) Further description of important architectural features. Expand box as necessary, or add continuation pages.





**ARCHITECTURAL/HISTORIC INVENTORY FORM**

1. Survey No. SLC-AS-045-1135		2. Survey Name: Carondelet	
3. County:		4. Address (Street No.) 6315-17	Street (name) Virginia Avenue
5. City: St. Louis City	Vicinity: <input type="checkbox"/>	6. UTM:	
7. Township/Range/Section:		8. Historic name (if known):	
9. Present/other name (if known):		10. Ownership: <input type="checkbox"/> Private <input type="checkbox"/> Public	
11a. Historic use (if known): flats		11b. Current use:	

**HISTORICAL INFORMATION**

12. Construction date: 1905	15. Architect: J. V. Kinney	18. Previously surveyed? <input type="checkbox"/> Cite survey name in box 22 cont. (page 3)
13. Significant date/period:	16. Builder/contractor:	19. On National Register? <input type="checkbox"/> indiv. <input type="checkbox"/> district Cite nomination name in box 22 cont. (page 3)
14. Area(s) of significance:	17. Original or significant owner: F. E. Webster	20. National Register eligible? <input type="checkbox"/> individually eligible <input type="checkbox"/> district potential C <input type="checkbox"/> NC <input type="checkbox"/> <input type="checkbox"/> not eligible <input type="checkbox"/> not determined
21. History and significance on continuation page. <input type="checkbox"/>		22. Sources of information on continuation page. <input type="checkbox"/>

**ARCHITECTURAL INFORMATION**

23. Category of property: <input type="checkbox"/> building(s) <input type="checkbox"/> site <input type="checkbox"/> structure <input type="checkbox"/> object	30. Roof material:	37. Windows: <input type="checkbox"/> historic <input type="checkbox"/> replacement Pane arrangement:
24. Vernacular or property type:	31. Chimney placement:	38. Acreage (rural): Visible from public road? <input type="checkbox"/>
25. Architectural Style:	32. Structural system:	39. Changes (describe in box 28 cont.): <input type="checkbox"/> Addition(s) Date(s): <input type="checkbox"/> Altered Date(s): <input type="checkbox"/> Moved Date(s): <input type="checkbox"/> Other Date(s):
26. Plan shape:	33. Ext. wall cladding: brick	Endangered by:
27. Number of stories: 2	34. Foundation material:	40. Number of outbuildings (describe in box 40 cont.):
28. Number of bays (1st floor): 0	35. Basement type:	41. Further description of building features and associated resources on continuation page. <input type="checkbox"/>
29. Roof type:	36. Front porch type/placement:	

**OTHER**

42. Current owner/address:	43. Form prepared by (name and org.): Landmarks Association of St. Louis	44. Survey date: 2006
		45. Date of revisions:

**FOR SHPO USE:**

Date entered in inventory:	Level of survey <input type="checkbox"/> reconnaissance <input type="checkbox"/> intensive	Additional research needed? <input type="checkbox"/> yes <input type="checkbox"/> no
National Register Status <input type="checkbox"/> listed <input type="checkbox"/> in listed district Name: <input type="checkbox"/> pending listing <input type="checkbox"/> eligible (individually) <input type="checkbox"/> eligible (district) <input type="checkbox"/> not eligible <input type="checkbox"/> not determined	Other:	



**ADDITIONAL INFORMATION:**

21. (cont.) History and significance. Expand box as necessary, or add continuation pages.

22. (cont.) Sources of information. Expand box as necessary, or add continuation pages.

40. (cont.) Description of environment and outbuildings. Expand box as necessary, or add continuation pages.

building permit # E-4863.

41. (cont.) Further description of important architectural features. Expand box as necessary, or add continuation pages.



MISSOURI DEPARTMENT OF NATURAL RESOURCES  
STATE HISTORIC PRESERVATION OFFICE, P.O. Box 176, Jefferson City, MO 6510

ARCHITECTURAL/HISTORIC INVENTORY FORM

1. Survey No. SLC-AS-045-1136		2. Survey Name: Carondelet	
3. County:		4. Address (Street No.) 6318	Street (name) Virginia Avenue
5. City: St. Louis City	Vicinity: <input type="checkbox"/>	6. UTM:	
7. Township/Range/Section:		8. Historic name (if known):	
9. Present/other name (if known):		10. Ownership: <input type="checkbox"/> Private <input type="checkbox"/> Public	
11a. Historic use (if known):		11b. Current use:	

HISTORICAL INFORMATION

12. Construction date:	15. Architect:	18. Previously surveyed? <input type="checkbox"/> Cite survey name in box 22 cont. (page 3)
13. Significant date/period:	16. Builder/contractor:	19. On National Register? <input type="checkbox"/> indiv. <input type="checkbox"/> district Cite nomination name in box 22 cont. (page 3)
14. Area(s) of significance:	17. Original or significant owner:	20. National Register eligible? <input type="checkbox"/> individually eligible <input type="checkbox"/> district potential C <input type="checkbox"/> NC <input type="checkbox"/> <input type="checkbox"/> not eligible <input type="checkbox"/> not determined
21. History and significance on continuation page. <input type="checkbox"/>		22. Sources of information on continuation page. <input type="checkbox"/>

ARCHITECTURAL INFORMATION

23. Category of property: <input type="checkbox"/> building(s) <input type="checkbox"/> site <input type="checkbox"/> structure <input type="checkbox"/> object	30. Roof material:	37. Windows: <input type="checkbox"/> historic <input type="checkbox"/> replacement Pane arrangement:
24. Vernacular or property type:	31. Chimney placement:	38. Acreage (rural): Visible from public road? <input type="checkbox"/>
25. Architectural Style:	32. Structural system:	39. Changes (describe in box 28 cont.): <input type="checkbox"/> Addition(s) Date(s): <input type="checkbox"/> Altered Date(s): <input type="checkbox"/> Moved Date(s): <input type="checkbox"/> Other Date(s):
26. Plan shape:	33. Ext. wall cladding:	Endangered by:
27. Number of stories: 0	34. Foundation material:	40. Number of outbuildings (describe in box 40 cont.):
28. Number of bays (1st floor): 0	35. Basement type:	41. Further description of building features and associated resources on continuation page. <input type="checkbox"/>
29. Roof type:	36. Front porch type/placement:	

OTHER

42. Current owner/address:	43. Form prepared by (name and org.): Landmarks Association of St. Louis	44. Survey date: 2006
		45. Date of revisions:

FOR SHPO USE:

Date entered in inventory:	Level of survey <input type="checkbox"/> reconnaissance <input type="checkbox"/> intensive	Additional research needed? <input type="checkbox"/> yes <input type="checkbox"/> no
National Register Status <input type="checkbox"/> listed <input type="checkbox"/> in listed district Name: <input type="checkbox"/> pending listing <input type="checkbox"/> eligible (individually) <input type="checkbox"/> eligible (district) <input type="checkbox"/> not eligible <input type="checkbox"/> not determined	Other:	



**ADDITIONAL INFORMATION:**

- 21. (cont.) History and significance. Expand box as necessary, or add continuation pages.
- 22. (cont.) Sources of information. Expand box as necessary, or add continuation pages.
- 40. (cont.) Description of environment and outbuildings. Expand box as necessary, or add continuation pages.
- 41. (cont.) Further description of important architectural features. Expand box as necessary, or add continuation pages.



MISSOURI DEPARTMENT OF NATURAL RESOURCES  
STATE HISTORIC PRESERVATION OFFICE, P.O. Box 176, Jefferson City, MO 6510

**ARCHITECTURAL/HISTORIC INVENTORY FORM**

1. Survey No. SLC-AS-045-1137		2. Survey Name: Carondelet	
3. County:		4. Address (Street No.) 6319	Street (name) Virginia Avenue
5. City: St. Louis City	Vicinity: <input type="checkbox"/>	6. UTM:	
7. Township/Range/Section:		8. Historic name (if known):	
9. Present/other name (if known):		10. Ownership: <input type="checkbox"/> Private <input type="checkbox"/> Public	
11a. Historic use (if known): dwelling		11b. Current use:	

**HISTORICAL INFORMATION**

12. Construction date: 1891	15. Architect:	18. Previously surveyed? <input type="checkbox"/> Cite survey name in box 22 cont. (page 3)
13. Significant date/period:	16. Builder/contractor:	19. On National Register? <input type="checkbox"/> indiv. <input type="checkbox"/> district Cite nomination name in box 22 cont. (page 3)
14. Area(s) of significance:	17. Original or significant owner: L. B. Paulette	20. National Register eligible? <input type="checkbox"/> individually eligible <input type="checkbox"/> district potential C <input type="checkbox"/> NC <input type="checkbox"/> <input type="checkbox"/> not eligible <input type="checkbox"/> not determined
21. History and significance on continuation page. <input type="checkbox"/>		22. Sources of information on continuation page. <input type="checkbox"/>

**ARCHITECTURAL INFORMATION**

23. Category of property: <input type="checkbox"/> building(s) <input type="checkbox"/> site <input type="checkbox"/> structure <input type="checkbox"/> object	30. Roof material:	37. Windows: <input type="checkbox"/> historic <input type="checkbox"/> replacement Pane arrangement:
24. Vernacular or property type:	31. Chimney placement:	38. Acreage (rural): Visible from public road? <input type="checkbox"/>
25. Architectural Style:	32. Structural system:	39. Changes (describe in box 28 cont.): <input type="checkbox"/> Addition(s) Date(s): <input type="checkbox"/> Altered Date(s): <input type="checkbox"/> Moved Date(s): <input type="checkbox"/> Other Date(s):
26. Plan shape:	33. Ext. wall cladding: frame	Endangered by:
27. Number of stories: 2	34. Foundation material:	40. Number of outbuildings (describe in box 40 cont.):
28. Number of bays (1st floor): 0	35. Basement type:	41. Further description of building features and associated resources on continuation page. <input type="checkbox"/>
29. Roof type:	36. Front porch type/placement:	

**OTHER**

42. Current owner/address:	43. Form prepared by (name and org.): Landmarks Association of St. Louis	44. Survey date: 2006
		45. Date of revisions:

**FOR SHPO USE:**

Date entered in inventory:	Level of survey <input type="checkbox"/> reconnaissance <input type="checkbox"/> intensive	Additional research needed? <input type="checkbox"/> yes <input type="checkbox"/> no
National Register Status <input type="checkbox"/> listed <input type="checkbox"/> in listed district Name: <input type="checkbox"/> pending listing <input type="checkbox"/> eligible (individually) <input type="checkbox"/> eligible (district) <input type="checkbox"/> not eligible <input type="checkbox"/> not determined	Other:	



**ADDITIONAL INFORMATION:**

21. (cont.) History and significance. Expand box as necessary, or add continuation pages.

22. (cont.) Sources of information. Expand box as necessary, or add continuation pages.

40. (cont.) Description of environment and outbuildings. Expand box as necessary, or add continuation pages.

no permit #.

41. (cont.) Further description of important architectural features. Expand box as necessary, or add continuation pages.



MISSOURI DEPARTMENT OF NATURAL RESOURCES  
STATE HISTORIC PRESERVATION OFFICE, P.O. Box 176, Jefferson City, MO 6510

**ARCHITECTURAL/HISTORIC INVENTORY FORM**

1. Survey No. SLC-AS-045-1138		2. Survey Name: Carondelet	
3. County:		4. Address (Street No.) 6322	Street (name) Virginia Avenue
5. City: St. Louis City	Vicinity: <input type="checkbox"/>	6. UTM:	
7. Township/Range/Section:		8. Historic name (if known):	
9. Present/other name (if known):		10. Ownership: <input type="checkbox"/> Private <input type="checkbox"/> Public	
11a. Historic use (if known):		11b. Current use:	

**HISTORICAL INFORMATION**

12. Construction date:	15. Architect:	18. Previously surveyed? <input type="checkbox"/> Cite survey name in box 22 cont. (page 3)
13. Significant date/period:	16. Builder/contractor:	19. On National Register? <input type="checkbox"/> indiv. <input type="checkbox"/> district Cite nomination name in box 22 cont. (page 3)
14. Area(s) of significance:	17. Original or significant owner:	20. National Register eligible? <input type="checkbox"/> individually eligible <input type="checkbox"/> district potential C <input type="checkbox"/> NC <input type="checkbox"/> <input type="checkbox"/> not eligible <input type="checkbox"/> not determined
21. History and significance on continuation page. <input type="checkbox"/>		22. Sources of information on continuation page. <input type="checkbox"/>

**ARCHITECTURAL INFORMATION**

23. Category of property: <input type="checkbox"/> building(s) <input type="checkbox"/> site <input type="checkbox"/> structure <input type="checkbox"/> object	30. Roof material:	37. Windows: <input type="checkbox"/> historic <input type="checkbox"/> replacement Pane arrangement:
24. Vernacular or property type:	31. Chimney placement:	38. Acreage (rural): Visible from public road? <input type="checkbox"/>
25. Architectural Style:	32. Structural system:	39. Changes (describe in box 28 cont.): <input type="checkbox"/> Addition(s) Date(s): <input type="checkbox"/> Altered Date(s): <input type="checkbox"/> Moved Date(s): <input type="checkbox"/> Other Date(s):
26. Plan shape:	33. Ext. wall cladding:	Endangered by:
27. Number of stories: 0	34. Foundation material:	40. Number of outbuildings (describe in box 40 cont.):
28. Number of bays (1st floor): 0	35. Basement type:	41. Further description of building features and associated resources on continuation page. <input type="checkbox"/>
29. Roof type:	36. Front porch type/placement:	

**OTHER**

42. Current owner/address:	43. Form prepared by (name and org.): Landmarks Association of St. Louis	44. Survey date: 2006
		45. Date of revisions:

**FOR SHPO USE:**

Date entered in inventory:	Level of survey <input type="checkbox"/> reconnaissance <input type="checkbox"/> intensive	Additional research needed? <input type="checkbox"/> yes <input type="checkbox"/> no
National Register Status <input type="checkbox"/> listed <input type="checkbox"/> in listed district Name: <input type="checkbox"/> pending listing <input type="checkbox"/> eligible (individually) <input type="checkbox"/> eligible (district) <input type="checkbox"/> not eligible <input type="checkbox"/> not determined	Other:	



**ADDITIONAL INFORMATION:**

- 21. (cont.) History and significance. Expand box as necessary, or add continuation pages.
- 22. (cont.) Sources of information. Expand box as necessary, or add continuation pages.
- 40. (cont.) Description of environment and outbuildings. Expand box as necessary, or add continuation pages.
- 41. (cont.) Further description of important architectural features. Expand box as necessary, or add continuation pages.





MISSOURI DEPARTMENT OF NATURAL RESOURCES  
STATE HISTORIC PRESERVATION OFFICE, P.O. Box 176, Jefferson City, MO 6510

**ARCHITECTURAL/HISTORIC INVENTORY FORM**

1. Survey No. SLC-AS-045-1139		2. Survey Name: Carondelet	
3. County:		4. Address (Street No.) 6323	Street (name) Virginia Avenue
5. City: St. Louis City	Vicinity: <input type="checkbox"/>	6. UTM:	
7. Township/Range/Section:		8. Historic name (if known):	
9. Present/other name (if known):		10. Ownership: <input type="checkbox"/> Private <input type="checkbox"/> Public	
11a. Historic use (if known):		11b. Current use:	

**HISTORICAL INFORMATION**

12. Construction date:	15. Architect:	18. Previously surveyed? <input type="checkbox"/> Cite survey name in box 22 cont. (page 3)
13. Significant date/period:	16. Builder/contractor:	19. On National Register? <input type="checkbox"/> indiv. <input type="checkbox"/> district Cite nomination name in box 22 cont. (page 3)
14. Area(s) of significance:	17. Original or significant owner:	20. National Register eligible? <input type="checkbox"/> individually eligible <input type="checkbox"/> district potential C <input type="checkbox"/> NC <input type="checkbox"/> <input type="checkbox"/> not eligible <input type="checkbox"/> not determined
21. History and significance on continuation page. <input type="checkbox"/>		22. Sources of information on continuation page. <input type="checkbox"/>

**ARCHITECTURAL INFORMATION**

23. Category of property: <input type="checkbox"/> building(s) <input type="checkbox"/> site <input type="checkbox"/> structure <input type="checkbox"/> object	30. Roof material:	37. Windows: <input type="checkbox"/> historic <input type="checkbox"/> replacement Pane arrangement:
24. Vernacular or property type:	31. Chimney placement:	38. Acreage (rural): Visible from public road? <input type="checkbox"/>
25. Architectural Style:	32. Structural system:	39. Changes (describe in box 28 cont.): <input type="checkbox"/> Addition(s) Date(s): <input type="checkbox"/> Altered Date(s): <input type="checkbox"/> Moved Date(s): <input type="checkbox"/> Other Date(s):
26. Plan shape:	33. Ext. wall cladding:	Endangered by:
27. Number of stories: 0	34. Foundation material:	40. Number of outbuildings (describe in box 40 cont.):
28. Number of bays (1st floor): 0	35. Basement type:	41. Further description of building features and associated resources on continuation page. <input type="checkbox"/>
29. Roof type:	36. Front porch type/placement:	

**OTHER**

42. Current owner/address:	43. Form prepared by (name and org.): Landmarks Association of St. Louis	44. Survey date: 2006
		45. Date of revisions:

**FOR SHPO USE:**

Date entered in inventory:	Level of survey <input type="checkbox"/> reconnaissance <input type="checkbox"/> intensive	Additional research needed? <input type="checkbox"/> yes <input type="checkbox"/> no
National Register Status <input type="checkbox"/> listed <input type="checkbox"/> in listed district Name: <input type="checkbox"/> pending listing <input type="checkbox"/> eligible (individually) <input type="checkbox"/> eligible (district) <input type="checkbox"/> not eligible <input type="checkbox"/> not determined	Other:	



**ADDITIONAL INFORMATION:**

21. (cont.) History and significance. Expand box as necessary, or add continuation pages.

22. (cont.) Sources of information. Expand box as necessary, or add continuation pages.

40. (cont.) Description of environment and outbuildings. Expand box as necessary, or add continuation pages.

1913 permit for frame two-story porch addition (\$125) by owner Mrs. Moss and architect W. P. Botts.

41. (cont.) Further description of important architectural features. Expand box as necessary, or add continuation pages.



MISSOURI DEPARTMENT OF NATURAL RESOURCES  
STATE HISTORIC PRESERVATION OFFICE, P.O. Box 176, Jefferson City, MO 6510

**ARCHITECTURAL/HISTORIC INVENTORY FORM**

1. Survey No. SLC-AS-045-1140		2. Survey Name: Carondelet	
3. County:		4. Address (Street No.) 6327	Street (name) Virginia Avenue
5. City: St. Louis City	Vicinity: <input type="checkbox"/>	6. UTM:	
7. Township/Range/Section:		8. Historic name (if known):	
9. Present/other name (if known):		10. Ownership: <input type="checkbox"/> Private <input type="checkbox"/> Public	
11a. Historic use (if known): dwelling		11b. Current use:	

**HISTORICAL INFORMATION**

12. Construction date: 1903	15. Architect: P. C. Moore	18. Previously surveyed? <input type="checkbox"/> Cite survey name in box 22 cont. (page 3)
13. Significant date/period:	16. Builder/contractor:	19. On National Register? <input type="checkbox"/> indiv. <input type="checkbox"/> district Cite nomination name in box 22 cont. (page 3)
14. Area(s) of significance:	17. Original or significant owner: F. W. Hammert	20. National Register eligible? <input type="checkbox"/> individually eligible <input type="checkbox"/> district potential C <input type="checkbox"/> NC <input type="checkbox"/> <input type="checkbox"/> not eligible <input type="checkbox"/> not determined
21. History and significance on continuation page. <input type="checkbox"/>		22. Sources of information on continuation page. <input type="checkbox"/>

**ARCHITECTURAL INFORMATION**

23. Category of property: <input type="checkbox"/> building(s) <input type="checkbox"/> site <input type="checkbox"/> structure <input type="checkbox"/> object	30. Roof material:	37. Windows: <input type="checkbox"/> historic <input type="checkbox"/> replacement Pane arrangement:
24. Vernacular or property type:	31. Chimney placement:	38. Acreage (rural): Visible from public road? <input type="checkbox"/>
25. Architectural Style:	32. Structural system:	39. Changes (describe in box 28 cont.): <input type="checkbox"/> Addition(s) Date(s): <input type="checkbox"/> Altered Date(s): <input type="checkbox"/> Moved Date(s): <input type="checkbox"/> Other Date(s):
26. Plan shape:	33. Ext. wall cladding: brick	Endangered by:
27. Number of stories: 1	34. Foundation material:	40. Number of outbuildings (describe in box 40 cont.):
28. Number of bays (1st floor): 0	35. Basement type:	41. Further description of building features and associated resources on continuation page. <input type="checkbox"/>
29. Roof type:	36. Front porch type/placement:	

**OTHER**

42. Current owner/address:	43. Form prepared by (name and org.): Landmarks Association of St. Louis	44. Survey date: 2006
		45. Date of revisions:

**FOR SHPO USE:**

Date entered in inventory:	Level of survey <input type="checkbox"/> reconnaissance <input type="checkbox"/> intensive	Additional research needed? <input type="checkbox"/> yes <input type="checkbox"/> no
National Register Status <input type="checkbox"/> listed <input type="checkbox"/> in listed district Name: <input type="checkbox"/> pending listing <input type="checkbox"/> eligible (individually) <input type="checkbox"/> eligible (district) <input type="checkbox"/> not eligible <input type="checkbox"/> not determined	Other:	



**ADDITIONAL INFORMATION:**

21. (cont.) History and significance. Expand box as necessary, or add continuation pages.

22. (cont.) Sources of information. Expand box as necessary, or add continuation pages.

40. (cont.) Description of environment and outbuildings. Expand box as necessary, or add continuation pages.

building permit # D-9105.

41. (cont.) Further description of important architectural features. Expand box as necessary, or add continuation pages.



MISSOURI DEPARTMENT OF NATURAL RESOURCES  
STATE HISTORIC PRESERVATION OFFICE, P.O. Box 176, Jefferson City, MO 6510

**ARCHITECTURAL/HISTORIC INVENTORY FORM**

1. Survey No. SLC-AS-045-1141		2. Survey Name: Carondelet	
3. County:		4. Address (Street No.) 6329	Street (name) Virginia Avenue
5. City: St. Louis City	Vicinity: <input type="checkbox"/>	6. UTM:	
7. Township/Range/Section:		8. Historic name (if known):	
9. Present/other name (if known):		10. Ownership: <input type="checkbox"/> Private <input type="checkbox"/> Public	
11a. Historic use (if known):		11b. Current use:	

**HISTORICAL INFORMATION**

12. Construction date:	15. Architect:	18. Previously surveyed? <input type="checkbox"/> Cite survey name in box 22 cont. (page 3)
13. Significant date/period:	16. Builder/contractor:	19. On National Register? <input type="checkbox"/> indiv. <input type="checkbox"/> district Cite nomination name in box 22 cont. (page 3)
14. Area(s) of significance:	17. Original or significant owner:	20. National Register eligible? <input type="checkbox"/> individually eligible <input type="checkbox"/> district potential C <input type="checkbox"/> NC <input type="checkbox"/> <input type="checkbox"/> not eligible <input type="checkbox"/> not determined
21. History and significance on continuation page. <input type="checkbox"/>		22. Sources of information on continuation page. <input type="checkbox"/>

**ARCHITECTURAL INFORMATION**

23. Category of property: <input type="checkbox"/> building(s) <input type="checkbox"/> site <input type="checkbox"/> structure <input type="checkbox"/> object	30. Roof material:	37. Windows: <input type="checkbox"/> historic <input type="checkbox"/> replacement Pane arrangement:
24. Vernacular or property type:	31. Chimney placement:	38. Acreage (rural): Visible from public road? <input type="checkbox"/>
25. Architectural Style:	32. Structural system:	39. Changes (describe in box 28 cont.): <input type="checkbox"/> Addition(s) Date(s): <input type="checkbox"/> Altered Date(s): <input type="checkbox"/> Moved Date(s): <input type="checkbox"/> Other Date(s):
26. Plan shape:	33. Ext. wall cladding:	Endangered by:
27. Number of stories: 0	34. Foundation material:	40. Number of outbuildings (describe in box 40 cont.):
28. Number of bays (1st floor): 0	35. Basement type:	41. Further description of building features and associated resources on continuation page. <input type="checkbox"/>
29. Roof type:	36. Front porch type/placement:	

**OTHER**

42. Current owner/address:	43. Form prepared by (name and org.): Landmarks Association of St. Louis	44. Survey date: 2006
		45. Date of revisions:

**FOR SHPO USE:**

Date entered in inventory:	Level of survey <input type="checkbox"/> reconnaissance <input type="checkbox"/> intensive	Additional research needed? <input type="checkbox"/> yes <input type="checkbox"/> no
National Register Status <input type="checkbox"/> listed <input type="checkbox"/> in listed district Name: <input type="checkbox"/> pending listing <input type="checkbox"/> eligible (individually) <input type="checkbox"/> eligible (district) <input type="checkbox"/> not eligible <input type="checkbox"/> not determined	Other:	



**ADDITIONAL INFORMATION:**

- 21. (cont.) History and significance. Expand box as necessary, or add continuation pages.
- 22. (cont.) Sources of information. Expand box as necessary, or add continuation pages.
- 40. (cont.) Description of environment and outbuildings. Expand box as necessary, or add continuation pages.
- 41. (cont.) Further description of important architectural features. Expand box as necessary, or add continuation pages.



MISSOURI DEPARTMENT OF NATURAL RESOURCES  
STATE HISTORIC PRESERVATION OFFICE, P.O. Box 176, Jefferson City, MO 6510

**ARCHITECTURAL/HISTORIC INVENTORY FORM**

1. Survey No. SLC-AS-045-1142		2. Survey Name: Carondelet	
3. County:		4. Address (Street No.) 6330	Street (name) Virginia Avenue
5. City: St. Louis City	Vicinity: <input type="checkbox"/>	6. UTM:	
7. Township/Range/Section:		8. Historic name (if known):	
9. Present/other name (if known):		10. Ownership: <input type="checkbox"/> Private <input type="checkbox"/> Public	
11a. Historic use (if known):		11b. Current use:	

**HISTORICAL INFORMATION**

12. Construction date:	15. Architect:	18. Previously surveyed? <input type="checkbox"/> Cite survey name in box 22 cont. (page 3)
13. Significant date/period:	16. Builder/contractor:	19. On National Register? <input type="checkbox"/> indiv. <input type="checkbox"/> district Cite nomination name in box 22 cont. (page 3)
14. Area(s) of significance:	17. Original or significant owner:	20. National Register eligible? <input type="checkbox"/> individually eligible <input type="checkbox"/> district potential C <input type="checkbox"/> NC <input type="checkbox"/> <input type="checkbox"/> not eligible <input type="checkbox"/> not determined
21. History and significance on continuation page. <input type="checkbox"/>		22. Sources of information on continuation page. <input type="checkbox"/>

**ARCHITECTURAL INFORMATION**

23. Category of property: <input type="checkbox"/> building(s) <input type="checkbox"/> site <input type="checkbox"/> structure <input type="checkbox"/> object	30. Roof material:	37. Windows: <input type="checkbox"/> historic <input type="checkbox"/> replacement Pane arrangement:
24. Vernacular or property type:	31. Chimney placement:	38. Acreage (rural): Visible from public road? <input type="checkbox"/>
25. Architectural Style:	32. Structural system:	39. Changes (describe in box 28 cont.): <input type="checkbox"/> Addition(s) Date(s): <input type="checkbox"/> Altered Date(s): <input type="checkbox"/> Moved Date(s): <input type="checkbox"/> Other Date(s):
26. Plan shape:	33. Ext. wall cladding:	Endangered by:
27. Number of stories: 0	34. Foundation material:	40. Number of outbuildings (describe in box 40 cont.):
28. Number of bays (1st floor): 0	35. Basement type:	41. Further description of building features and associated resources on continuation page. <input type="checkbox"/>
29. Roof type:	36. Front porch type/placement:	

**OTHER**

42. Current owner/address:	43. Form prepared by (name and org.): Landmarks Association of St. Louis	44. Survey date: 2006
		45. Date of revisions:

**FOR SHPO USE:**

Date entered in inventory:	Level of survey <input type="checkbox"/> reconnaissance <input type="checkbox"/> intensive	Additional research needed? <input type="checkbox"/> yes <input type="checkbox"/> no
National Register Status <input type="checkbox"/> listed <input type="checkbox"/> in listed district Name: <input type="checkbox"/> pending listing <input type="checkbox"/> eligible (individually) <input type="checkbox"/> eligible (district) <input type="checkbox"/> not eligible <input type="checkbox"/> not determined	Other:	



**ADDITIONAL INFORMATION:**

21. (cont.) History and significance. Expand box as necessary, or add continuation pages.

22. (cont.) Sources of information. Expand box as necessary, or add continuation pages.

40. (cont.) Description of environment and outbuildings. Expand box as necessary, or add continuation pages.

1911 permit for shed. 1924 permit for addition (\$200).

41. (cont.) Further description of important architectural features. Expand box as necessary, or add continuation pages.





MISSOURI DEPARTMENT OF NATURAL RESOURCES  
STATE HISTORIC PRESERVATION OFFICE, P.O. Box 176, Jefferson City, MO 6510

**ARCHITECTURAL/HISTORIC INVENTORY FORM**

1. Survey No. SLC-AS-045-1143		2. Survey Name: Carondelet	
3. County:		4. Address (Street No.) 6331	Street (name) Virginia Avenue
5. City: St. Louis City	Vicinity: <input type="checkbox"/>	6. UTM:	
7. Township/Range/Section:		8. Historic name (if known):	
9. Present/other name (if known):		10. Ownership: <input type="checkbox"/> Private <input type="checkbox"/> Public	
11a. Historic use (if known):		11b. Current use:	

**HISTORICAL INFORMATION**

12. Construction date:	15. Architect:	18. Previously surveyed? <input type="checkbox"/> Cite survey name in box 22 cont. (page 3)
13. Significant date/period:	16. Builder/contractor:	19. On National Register? <input type="checkbox"/> indiv. <input type="checkbox"/> district Cite nomination name in box 22 cont. (page 3)
14. Area(s) of significance:	17. Original or significant owner:	20. National Register eligible? <input type="checkbox"/> individually eligible <input type="checkbox"/> district potential C <input type="checkbox"/> NC <input type="checkbox"/> <input type="checkbox"/> not eligible <input type="checkbox"/> not determined
21. History and significance on continuation page. <input type="checkbox"/>		22. Sources of information on continuation page. <input type="checkbox"/>

**ARCHITECTURAL INFORMATION**

23. Category of property: <input type="checkbox"/> building(s) <input type="checkbox"/> site <input type="checkbox"/> structure <input type="checkbox"/> object	30. Roof material:	37. Windows: <input type="checkbox"/> historic <input type="checkbox"/> replacement Pane arrangement:
24. Vernacular or property type:	31. Chimney placement:	38. Acreage (rural): Visible from public road? <input type="checkbox"/>
25. Architectural Style:	32. Structural system:	39. Changes (describe in box 28 cont.): <input type="checkbox"/> Addition(s) Date(s): <input type="checkbox"/> Altered Date(s): <input type="checkbox"/> Moved Date(s): <input type="checkbox"/> Other Date(s):
26. Plan shape:	33. Ext. wall cladding:	Endangered by:
27. Number of stories: 0	34. Foundation material:	40. Number of outbuildings (describe in box 40 cont.):
28. Number of bays (1st floor): 0	35. Basement type:	41. Further description of building features and associated resources on continuation page. <input type="checkbox"/>
29. Roof type:	36. Front porch type/placement:	

**OTHER**

42. Current owner/address:	43. Form prepared by (name and org.): Landmarks Association of St. Louis	44. Survey date: 2006
		45. Date of revisions:

**FOR SHPO USE:**

Date entered in inventory:	Level of survey <input type="checkbox"/> reconnaissance <input type="checkbox"/> intensive	Additional research needed? <input type="checkbox"/> yes <input type="checkbox"/> no
National Register Status <input type="checkbox"/> listed <input type="checkbox"/> in listed district Name: <input type="checkbox"/> pending listing <input type="checkbox"/> eligible (individually) <input type="checkbox"/> eligible (district) <input type="checkbox"/> not eligible <input type="checkbox"/> not determined	Other:	



**ARCHITECTURAL/HISTORIC INVENTORY FORM**

---

SLC-AS-045-1143

Page 2

**ADDITIONAL INFORMATION:**

21. (cont.) History and significance. Expand box as necessary, or add continuation pages.
22. (cont.) Sources of information. Expand box as necessary, or add continuation pages.
40. (cont.) Description of environment and outbuildings. Expand box as necessary, or add continuation pages.
41. (cont.) Further description of important architectural features. Expand box as necessary, or add continuation pages.



MISSOURI DEPARTMENT OF NATURAL RESOURCES  
STATE HISTORIC PRESERVATION OFFICE, P.O. Box 176, Jefferson City, MO 6510

**ARCHITECTURAL/HISTORIC INVENTORY FORM**

1. Survey No. SLC-AS-045-1144		2. Survey Name: Carondelet	
3. County:		4. Address (Street No.) 6336-42	Street (name) Virginia Avenue
5. City: St. Louis City	Vicinity: <input type="checkbox"/>	6. UTM:	
7. Township/Range/Section:		8. Historic name (if known):	
9. Present/other name (if known):		10. Ownership: <input type="checkbox"/> Private <input type="checkbox"/> Public	
11a. Historic use (if known):		11b. Current use:	

**HISTORICAL INFORMATION**

12. Construction date:	15. Architect:	18. Previously surveyed? <input type="checkbox"/> Cite survey name in box 22 cont. (page 3)
13. Significant date/period:	16. Builder/contractor:	19. On National Register? <input type="checkbox"/> indiv. <input type="checkbox"/> district Cite nomination name in box 22 cont. (page 3)
14. Area(s) of significance:	17. Original or significant owner:	20. National Register eligible? <input type="checkbox"/> individually eligible <input type="checkbox"/> district potential C <input type="checkbox"/> NC <input type="checkbox"/> <input type="checkbox"/> not eligible <input type="checkbox"/> not determined
21. History and significance on continuation page. <input type="checkbox"/>		22. Sources of information on continuation page. <input type="checkbox"/>

**ARCHITECTURAL INFORMATION**

23. Category of property: <input type="checkbox"/> building(s) <input type="checkbox"/> site <input type="checkbox"/> structure <input type="checkbox"/> object	30. Roof material:	37. Windows: <input type="checkbox"/> historic <input type="checkbox"/> replacement Pane arrangement:
24. Vernacular or property type:	31. Chimney placement:	38. Acreage (rural): Visible from public road? <input type="checkbox"/>
25. Architectural Style:	32. Structural system:	39. Changes (describe in box 28 cont.): <input type="checkbox"/> Addition(s) Date(s): <input type="checkbox"/> Altered Date(s): <input type="checkbox"/> Moved Date(s): <input type="checkbox"/> Other Date(s):
26. Plan shape:	33. Ext. wall cladding:	Endangered by:
27. Number of stories: 0	34. Foundation material:	40. Number of outbuildings (describe in box 40 cont.):
28. Number of bays (1st floor): 0	35. Basement type:	41. Further description of building features and associated resources on continuation page. <input type="checkbox"/>
29. Roof type:	36. Front porch type/placement:	

**OTHER**

42. Current owner/address:	43. Form prepared by (name and org.): Landmarks Association of St. Louis	44. Survey date: 2006
		45. Date of revisions:

**FOR SHPO USE:**

Date entered in inventory:	Level of survey <input type="checkbox"/> reconnaissance <input type="checkbox"/> intensive	Additional research needed? <input type="checkbox"/> yes <input type="checkbox"/> no
National Register Status <input type="checkbox"/> listed <input type="checkbox"/> in listed district Name: <input type="checkbox"/> pending listing <input type="checkbox"/> eligible (individually) <input type="checkbox"/> eligible (district) <input type="checkbox"/> not eligible <input type="checkbox"/> not determined	Other:	



**ARCHITECTURAL/HISTORIC INVENTORY FORM**

---

SLC-AS-045-1144

Page 2

**ADDITIONAL INFORMATION:**

21. (cont.) History and significance. Expand box as necessary, or add continuation pages.
22. (cont.) Sources of information. Expand box as necessary, or add continuation pages.
40. (cont.) Description of environment and outbuildings. Expand box as necessary, or add continuation pages.
41. (cont.) Further description of important architectural features. Expand box as necessary, or add continuation pages.



MISSOURI DEPARTMENT OF NATURAL RESOURCES  
STATE HISTORIC PRESERVATION OFFICE, P.O. Box 176, Jefferson City, MO 6510

**ARCHITECTURAL/HISTORIC INVENTORY FORM**

1. Survey No. SLC-AS-045-1145		2. Survey Name: Carondelet	
3. County:		4. Address (Street No.) 6337-39	Street (name) Virginia Avenue
5. City: St. Louis City	Vicinity: <input type="checkbox"/>	6. UTM:	
7. Township/Range/Section:		8. Historic name (if known):	
9. Present/other name (if known):		10. Ownership: <input type="checkbox"/> Private <input type="checkbox"/> Public	
11a. Historic use (if known): flats		11b. Current use:	

**HISTORICAL INFORMATION**

12. Construction date: 1909	15. Architect: W. P. Botts	18. Previously surveyed? <input type="checkbox"/> Cite survey name in box 22 cont. (page 3)
13. Significant date/period:	16. Builder/contractor:	19. On National Register? <input type="checkbox"/> indiv. <input type="checkbox"/> district Cite nomination name in box 22 cont. (page 3)
14. Area(s) of significance:	17. Original or significant owner: C. C. Bowersox	20. National Register eligible? <input type="checkbox"/> individually eligible <input type="checkbox"/> district potential C <input type="checkbox"/> NC <input type="checkbox"/> <input type="checkbox"/> not eligible <input type="checkbox"/> not determined
21. History and significance on continuation page. <input type="checkbox"/>		22. Sources of information on continuation page. <input type="checkbox"/>

**ARCHITECTURAL INFORMATION**

23. Category of property: <input type="checkbox"/> building(s) <input type="checkbox"/> site <input type="checkbox"/> structure <input type="checkbox"/> object	30. Roof material:	37. Windows: <input type="checkbox"/> historic <input type="checkbox"/> replacement Pane arrangement:
24. Vernacular or property type:	31. Chimney placement:	38. Acreage (rural): Visible from public road? <input type="checkbox"/>
25. Architectural Style:	32. Structural system:	39. Changes (describe in box 28 cont.): <input type="checkbox"/> Addition(s) Date(s): <input type="checkbox"/> Altered Date(s): <input type="checkbox"/> Moved Date(s): <input type="checkbox"/> Other Date(s):
26. Plan shape:	33. Ext. wall cladding: brick	Endangered by:
27. Number of stories: 2	34. Foundation material:	40. Number of outbuildings (describe in box 40 cont.):
28. Number of bays (1st floor): 0	35. Basement type:	41. Further description of building features and associated resources on continuation page. <input type="checkbox"/>
29. Roof type:	36. Front porch type/placement:	

**OTHER**

42. Current owner/address:	43. Form prepared by (name and org.): Landmarks Association of St. Louis	44. Survey date: 2006
		45. Date of revisions:

**FOR SHPO USE:**

Date entered in inventory:	Level of survey <input type="checkbox"/> reconnaissance <input type="checkbox"/> intensive	Additional research needed? <input type="checkbox"/> yes <input type="checkbox"/> no
National Register Status <input type="checkbox"/> listed <input type="checkbox"/> in listed district Name: <input type="checkbox"/> pending listing <input type="checkbox"/> eligible (individually) <input type="checkbox"/> eligible (district) <input type="checkbox"/> not eligible <input type="checkbox"/> not determined	Other:	



**ADDITIONAL INFORMATION:**

21. (cont.) History and significance. Expand box as necessary, or add continuation pages.

22. (cont.) Sources of information. Expand box as necessary, or add continuation pages.

40. (cont.) Description of environment and outbuildings. Expand box as necessary, or add continuation pages.

building permit # F-8878. 1915 permit for one-story brick garage (\$200). 1922 permit for one-story brick garage (\$400).

41. (cont.) Further description of important architectural features. Expand box as necessary, or add continuation pages.



MISSOURI DEPARTMENT OF NATURAL RESOURCES  
STATE HISTORIC PRESERVATION OFFICE, P.O. Box 176, Jefferson City, MO 6510

**ARCHITECTURAL/HISTORIC INVENTORY FORM**

1. Survey No. SLC-AS-045-1146		2. Survey Name: Carondelet	
3. County:		4. Address (Street No.) 6904-06	Street (name) Virginia Avenue
5. City: St. Louis City	Vicinity: <input type="checkbox"/>	6. UTM:	
8. Historic name (if known):		9. Present/other name (if known):	
10. Ownership: <input type="checkbox"/> Private <input type="checkbox"/> Public		11a. Historic use (if known): multiple dwelling	11b. Current use: multiple dwelling

**HISTORICAL INFORMATION**

12. Construction date: 1885 (?)	15. Architect:	18. Previously surveyed? <input type="checkbox"/> Cite survey name in box 22 cont. (page 3)
13. Significant date/period:	16. Builder/contractor:	19. On National Register? <input type="checkbox"/> indiv. <input type="checkbox"/> district Cite nomination name in box 22 cont. (page 3)
14. Area(s) of significance:	17. Original or significant owner: Gawn, Thomas	20. National Register eligible? <input type="checkbox"/> individually eligible <input type="checkbox"/> district potential C <input type="checkbox"/> NC <input type="checkbox"/> <input type="checkbox"/> not eligible <input type="checkbox"/> not determined
21. History and significance on continuation page. <input type="checkbox"/>		22. Sources of information on continuation page. <input type="checkbox"/>

**ARCHITECTURAL INFORMATION**

23. Category of property: <input type="checkbox"/> building(s) <input type="checkbox"/> site <input type="checkbox"/> structure <input type="checkbox"/> object	30. Roof material: unknown	37. Windows: <input type="checkbox"/> historic <input type="checkbox"/> replacement Pane arrangement:
24. Vernacular or property type:	31. Chimney placement:	38. Acreage (rural): Visible from public road? <input type="checkbox"/>
25. Architectural Style: Late 19th/20th Century Revival	32. Structural system:	39. Changes (describe in box 28 cont.): <input type="checkbox"/> Addition(s) Date(s): <input type="checkbox"/> Altered Date(s): <input type="checkbox"/> Moved Date(s): <input type="checkbox"/> Other Date(s):
26. Plan shape:	33. Ext. wall cladding: red brick	Endangered by:
27. Number of stories: 2	34. Foundation material: stone	40. Number of outbuildings (describe in box 40 cont.):
28. Number of bays (1st floor): 4	35. Basement type:	41. Further description of building features and associated resources on continuation page. <input type="checkbox"/>
29. Roof type: flat	36. Front porch type/placement:	

**OTHER**

42. Current owner/address:	43. Form prepared by (name and org.): Landmarks Association of St. Louis	44. Survey date: 2006
		45. Date of revisions:

**FOR SHPO USE:**

Date entered in inventory:	Level of survey <input type="checkbox"/> reconnaissance <input type="checkbox"/> intensive	Additional research needed? <input type="checkbox"/> yes <input type="checkbox"/> no
National Register Status <input type="checkbox"/> listed <input type="checkbox"/> in listed district Name: <input type="checkbox"/> pending listing <input type="checkbox"/> eligible (individually) <input type="checkbox"/> eligible (district) <input type="checkbox"/> not eligible <input type="checkbox"/> not determined	Other:	



**ARCHITECTURAL/HISTORIC INVENTORY FORM**

---

SLC-AS-045-1146

Page 2

**ADDITIONAL INFORMATION:**

21. (cont.) History and significance. Expand box as necessary, or add continuation pages.

22. (cont.) Sources of information. Expand box as necessary, or add continuation pages.

40. (cont.) Description of environment and outbuildings. Expand box as necessary, or add continuation pages.

41. (cont.) Further description of important architectural features. Expand box as necessary, or add continuation pages.

This building's most distinguishing feature is its bold brick cornice. The openings are segmental arched and consist of doors near the outside edges and windows in between. The date on the house numbering certificate is 1885 - this building looks later than that but perhaps the second story was constructed later.





MISSOURI DEPARTMENT OF NATURAL RESOURCES  
STATE HISTORIC PRESERVATION OFFICE, P.O. Box 176, Jefferson City, MO 6510

**ARCHITECTURAL/HISTORIC INVENTORY FORM**

1. Survey No. SLC-AS-045-1147		2. Survey Name: Carondelet	
3. County:		4. Address (Street No.) 6908	Street (name) Virginia Avenue
5. City: St. Louis City	Vicinity: <input type="checkbox"/>	6. UTM:	
7. Township/Range/Section:		8. Historic name (if known):	
9. Present/other name (if known):		10. Ownership: <input type="checkbox"/> Private <input type="checkbox"/> Public	
11a. Historic use (if known): single dwelling		11b. Current use: single dwelling	

**HISTORICAL INFORMATION**

12. Construction date: ca. 1880	15. Architect:	18. Previously surveyed? <input type="checkbox"/> Cite survey name in box 22 cont. (page 3)
13. Significant date/period:	16. Builder/contractor:	19. On National Register? <input type="checkbox"/> indiv. <input type="checkbox"/> district Cite nomination name in box 22 cont. (page 3)
14. Area(s) of significance:	17. Original or significant owner:	20. National Register eligible? <input type="checkbox"/> individually eligible <input type="checkbox"/> district potential C <input type="checkbox"/> NC <input type="checkbox"/> <input type="checkbox"/> not eligible <input type="checkbox"/> not determined
21. History and significance on continuation page. <input type="checkbox"/>		22. Sources of information on continuation page. <input type="checkbox"/>

**ARCHITECTURAL INFORMATION**

23. Category of property: <input type="checkbox"/> building(s) <input type="checkbox"/> site <input type="checkbox"/> structure <input type="checkbox"/> object	30. Roof material: asphalt shingle	37. Windows: <input type="checkbox"/> historic <input type="checkbox"/> replacement Pane arrangement:
24. Vernacular or property type:	31. Chimney placement:	38. Acreage (rural): Visible from public road? <input type="checkbox"/>
25. Architectural Style: Vernacular Classical	32. Structural system:	39. Changes (describe in box 28 cont.): <input type="checkbox"/> Addition(s) Date(s): <input type="checkbox"/> Altered Date(s): <input type="checkbox"/> Moved Date(s): <input type="checkbox"/> Other Date(s):
26. Plan shape:	33. Ext. wall cladding: frame (with siding)	Endangered by:
27. Number of stories: 2	34. Foundation material: stone	40. Number of outbuildings (describe in box 40 cont.):
28. Number of bays (1st floor): 3	35. Basement type:	41. Further description of building features and associated resources on continuation page. <input type="checkbox"/>
29. Roof type: front gable	36. Front porch type/placement:	

**OTHER**

42. Current owner/address:	43. Form prepared by (name and org.): Landmarks Association of St. Louis	44. Survey date: 2006
		45. Date of revisions:

**FOR SHPO USE:**

Date entered in inventory:	Level of survey <input checked="" type="checkbox"/> reconnaissance <input type="checkbox"/> intensive	Additional research needed? <input type="checkbox"/> yes <input type="checkbox"/> no
National Register Status <input type="checkbox"/> listed <input type="checkbox"/> in listed district Name: <input type="checkbox"/> pending listing <input type="checkbox"/> eligible (individually) <input type="checkbox"/> eligible (district) <input type="checkbox"/> not eligible <input type="checkbox"/> not determined	Other:	



**ARCHITECTURAL/HISTORIC INVENTORY FORM**

---

SLC-AS-045-1147

Page 2

**ADDITIONAL INFORMATION:**

21. (cont.) History and significance. Expand box as necessary, or add continuation pages.

22. (cont.) Sources of information. Expand box as necessary, or add continuation pages.

40. (cont.) Description of environment and outbuildings. Expand box as necessary, or add continuation pages.

41. (cont.) Further description of important architectural features. Expand box as necessary, or add continuation pages.

The high-pitched gable makes this house stand out from its neighbors. The three bays top and bottom include one-over-one windows and a door on the left side. A recent porch on wood supports is positioned in front of the door.



MISSOURI DEPARTMENT OF NATURAL RESOURCES  
STATE HISTORIC PRESERVATION OFFICE, P.O. Box 176, Jefferson City, MO 6510

ARCHITECTURAL/HISTORIC INVENTORY FORM

1. Survey No. SLC-AS-045-1148		2. Survey Name: Carondelet	
3. County:		4. Address (Street No.) 6910	Street (name) Virginia Avenue
5. City: St. Louis City	Vicinity: <input type="checkbox"/>	6. UTM:	
8. Historic name (if known):		9. Present/other name (if known):	
10. Ownership: <input type="checkbox"/> Private <input type="checkbox"/> Public		11a. Historic use (if known): store/dwelling	11b. Current use: single dwelling

HISTORICAL INFORMATION

12. Construction date: 1928	15. Architect:	18. Previously surveyed? <input type="checkbox"/> Cite survey name in box 22 cont. (page 3)
13. Significant date/period:	16. Builder/contractor: Sipp, F.C.	19. On National Register? <input type="checkbox"/> indiv. <input type="checkbox"/> district Cite nomination name in box 22 cont. (page 3)
14. Area(s) of significance:	17. Original or significant owner: Strucke, F.	20. National Register eligible? <input type="checkbox"/> individually eligible <input type="checkbox"/> district potential C <input type="checkbox"/> NC <input type="checkbox"/> <input type="checkbox"/> not eligible <input type="checkbox"/> not determined
21. History and significance on continuation page. <input type="checkbox"/>		22. Sources of information on continuation page. <input type="checkbox"/>

ARCHITECTURAL INFORMATION

23. Category of property: <input type="checkbox"/> building(s) <input type="checkbox"/> site <input type="checkbox"/> structure <input type="checkbox"/> object	30. Roof material: unknown	37. Windows: <input type="checkbox"/> historic <input type="checkbox"/> replacement Pane arrangement:
24. Vernacular or property type:	31. Chimney placement:	38. Acreage (rural): Visible from public road? <input type="checkbox"/>
25. Architectural Style: Flat Roof	32. Structural system:	39. Changes (describe in box 28 cont.): <input type="checkbox"/> Addition(s) Date(s): <input type="checkbox"/> Altered Date(s): <input type="checkbox"/> Moved Date(s): <input type="checkbox"/> Other Date(s):
26. Plan shape:	33. Ext. wall cladding: red brick	Endangered by:
27. Number of stories: 2	34. Foundation material: stone	40. Number of outbuildings (describe in box 40 cont.):
28. Number of bays (1st floor): 2	35. Basement type:	41. Further description of building features and associated resources on continuation page. <input type="checkbox"/>
29. Roof type: flat	36. Front porch type/placement:	

OTHER

42. Current owner/address:	43. Form prepared by (name and org.): Landmarks Association of St. Louis	44. Survey date: 2006
		45. Date of revisions:

FOR SHPO USE:

Date entered in inventory:	Level of survey <input type="checkbox"/> reconnaissance <input type="checkbox"/> intensive	Additional research needed? <input type="checkbox"/> yes <input type="checkbox"/> no
National Register Status <input type="checkbox"/> listed <input type="checkbox"/> in listed district Name: <input type="checkbox"/> pending listing <input type="checkbox"/> eligible (individually) <input type="checkbox"/> eligible (district) <input type="checkbox"/> not eligible <input type="checkbox"/> not determined	Other:	



**ARCHITECTURAL/HISTORIC INVENTORY FORM**

---

SLC-AS-045-1148

Page 2

**ADDITIONAL INFORMATION:**

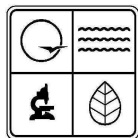
21. (cont.) History and significance. Expand box as necessary, or add continuation pages.

22. (cont.) Sources of information. Expand box as necessary, or add continuation pages.

40. (cont.) Description of environment and outbuildings. Expand box as necessary, or add continuation pages.

41. (cont.) Further description of important architectural features. Expand box as necessary, or add continuation pages.

A decorative brick cornice is highlighted by contrasting colored brick and terra cotta medallions. Recent windows replaced the original but the main door with transom appear to be original.



MISSOURI DEPARTMENT OF NATURAL RESOURCES  
STATE HISTORIC PRESERVATION OFFICE, P.O. Box 176, Jefferson City, MO 6510

**ARCHITECTURAL/HISTORIC INVENTORY FORM**

1. Survey No. SLC-AS-045-1149		2. Survey Name: Carondelet	
3. County:		4. Address (Street No.) 6914-16	Street (name) Virginia Avenue
5. City: St. Louis City	Vicinity: <input type="checkbox"/>	6. UTM:	
8. Historic name (if known):		9. Present/other name (if known):	
10. Ownership: <input type="checkbox"/> Private <input type="checkbox"/> Public		11a. Historic use (if known): multiple dwelling	11b. Current use: single dwelling

**HISTORICAL INFORMATION**

12. Construction date: 1896	15. Architect:	18. Previously surveyed? <input type="checkbox"/> Cite survey name in box 22 cont. (page 3)
13. Significant date/period:	16. Builder/contractor:	19. On National Register? <input type="checkbox"/> indiv. <input type="checkbox"/> district Cite nomination name in box 22 cont. (page 3)
14. Area(s) of significance:	17. Original or significant owner: Greig, William	20. National Register eligible? <input type="checkbox"/> individually eligible <input type="checkbox"/> district potential C <input type="checkbox"/> NC <input type="checkbox"/> <input type="checkbox"/> not eligible <input type="checkbox"/> not determined
21. History and significance on continuation page. <input type="checkbox"/>		22. Sources of information on continuation page. <input type="checkbox"/>

**ARCHITECTURAL INFORMATION**

23. Category of property: <input type="checkbox"/> building(s) <input type="checkbox"/> site <input type="checkbox"/> structure <input type="checkbox"/> object	30. Roof material: unknown	37. Windows: <input type="checkbox"/> historic <input type="checkbox"/> replacement Pane arrangement:
24. Vernacular or property type:	31. Chimney placement:	38. Acreage (rural): Visible from public road? <input type="checkbox"/>
25. Architectural Style: Late 19th/20th Century Revival	32. Structural system:	39. Changes (describe in box 28 cont.): <input type="checkbox"/> Addition(s) Date(s): <input type="checkbox"/> Altered Date(s): <input type="checkbox"/> Moved Date(s): <input type="checkbox"/> Other Date(s):
26. Plan shape:	33. Ext. wall cladding: red brick	Endangered by:
27. Number of stories: 2	34. Foundation material: stone	40. Number of outbuildings (describe in box 40 cont.):
28. Number of bays (1st floor): 2	35. Basement type:	41. Further description of building features and associated resources on continuation page. <input type="checkbox"/>
29. Roof type: flat	36. Front porch type/placement:	

**OTHER**

42. Current owner/address:	43. Form prepared by (name and org.): Landmarks Association of St. Louis	44. Survey date: 2006
		45. Date of revisions:

**FOR SHPO USE:**

Date entered in inventory:	Level of survey <input type="checkbox"/> reconnaissance <input type="checkbox"/> intensive	Additional research needed? <input type="checkbox"/> yes <input type="checkbox"/> no
National Register Status <input type="checkbox"/> listed <input type="checkbox"/> in listed district Name: <input type="checkbox"/> pending listing <input type="checkbox"/> eligible (individually) <input type="checkbox"/> eligible (district) <input type="checkbox"/> not eligible <input type="checkbox"/> not determined	Other:	



**ADDITIONAL INFORMATION:**

21. (cont.) History and significance. Expand box as necessary, or add continuation pages.

22. (cont.) Sources of information. Expand box as necessary, or add continuation pages.

40. (cont.) Description of environment and outbuildings. Expand box as necessary, or add continuation pages.

41. (cont.) Further description of important architectural features. Expand box as necessary, or add continuation pages.

A row of three round arched windows and a wood cornice accent the second story. The first story is comprised of a shallow segmental arched opening with a pair of windows and a round arched entrance bay with a recessed door.



MISSOURI DEPARTMENT OF NATURAL RESOURCES  
STATE HISTORIC PRESERVATION OFFICE, P.O. Box 176, Jefferson City, MO 6510

**ARCHITECTURAL/HISTORIC INVENTORY FORM**

1. Survey No. SLC-AS-045-1150		2. Survey Name: Carondelet	
3. County:		4. Address (Street No.) 6920-22	Street (name) Virginia Avenue
5. City: St. Louis City	Vicinity: <input type="checkbox"/>	6. UTM:	
8. Historic name (if known):		9. Present/other name (if known):	
10. Ownership: <input type="checkbox"/> Private <input type="checkbox"/> Public		11a. Historic use (if known): single dwelling	11b. Current use: single dwelling

**HISTORICAL INFORMATION**

12. Construction date: ca. 1880	15. Architect:	18. Previously surveyed? <input type="checkbox"/> Cite survey name in box 22 cont. (page 3)
13. Significant date/period:	16. Builder/contractor:	19. On National Register? <input type="checkbox"/> indiv. <input type="checkbox"/> district Cite nomination name in box 22 cont. (page 3)
14. Area(s) of significance:	17. Original or significant owner:	20. National Register eligible? <input type="checkbox"/> individually eligible <input type="checkbox"/> district potential C <input type="checkbox"/> NC <input type="checkbox"/> <input type="checkbox"/> not eligible <input type="checkbox"/> not determined
21. History and significance on continuation page. <input type="checkbox"/>		22. Sources of information on continuation page. <input type="checkbox"/>

**ARCHITECTURAL INFORMATION**

23. Category of property: <input type="checkbox"/> building(s) <input type="checkbox"/> site <input type="checkbox"/> structure <input type="checkbox"/> object	30. Roof material: asphalt shingle	37. Windows: <input type="checkbox"/> historic <input type="checkbox"/> replacement Pane arrangement:
24. Vernacular or property type:	31. Chimney placement:	38. Acreage (rural): Visible from public road? <input type="checkbox"/>
25. Architectural Style: Vernacular Classical	32. Structural system:	39. Changes (describe in box 28 cont.): <input type="checkbox"/> Addition(s) Date(s): <input type="checkbox"/> Altered Date(s): <input type="checkbox"/> Moved Date(s): <input type="checkbox"/> Other Date(s):
26. Plan shape:	33. Ext. wall cladding: frame (with siding)	Endangered by:
27. Number of stories: 2	34. Foundation material: stone	40. Number of outbuildings (describe in box 40 cont.):
28. Number of bays (1st floor): 6	35. Basement type:	41. Further description of building features and associated resources on continuation page. <input type="checkbox"/>
29. Roof type: side gable	36. Front porch type/placement:	

**OTHER**

42. Current owner/address:	43. Form prepared by (name and org.): Landmarks Association of St. Louis	44. Survey date: 2006
		45. Date of revisions:

**FOR SHPO USE:**

Date entered in inventory:	Level of survey <input checked="" type="checkbox"/> reconnaissance <input type="checkbox"/> intensive	Additional research needed? <input type="checkbox"/> yes <input type="checkbox"/> no
National Register Status <input type="checkbox"/> listed <input type="checkbox"/> in listed district Name: <input type="checkbox"/> pending listing <input type="checkbox"/> eligible (individually) <input type="checkbox"/> eligible (district) <input type="checkbox"/> not eligible <input type="checkbox"/> not determined	Other:	



**ARCHITECTURAL/HISTORIC INVENTORY FORM**

SLC-AS-045-1150

Page 2

**ADDITIONAL INFORMATION:**

21. (cont.) History and significance. Expand box as necessary, or add continuation pages.

22. (cont.) Sources of information. Expand box as necessary, or add continuation pages.

40. (cont.) Description of environment and outbuildings. Expand box as necessary, or add continuation pages.

41. (cont.) Further description of important architectural features. Expand box as necessary, or add continuation pages.

Twin gables with bargeboards intersect the main side gabled roof; each of the front gables has a single window. A full-length porch on wood supports covers a center door flanked by paired windows. A one-story, three-bay frame wing on the south side may be an earlier house.





MISSOURI DEPARTMENT OF NATURAL RESOURCES  
STATE HISTORIC PRESERVATION OFFICE, P.O. Box 176, Jefferson City, MO 6510

ARCHITECTURAL/HISTORIC INVENTORY FORM

1. Survey No. SLC-AS-045-1151		2. Survey Name: Carondelet	
3. County:		4. Address (Street No.) 6926	Street (name) Virginia Avenue
5. City: St. Louis City	Vicinity: <input type="checkbox"/>	6. UTM:	
8. Historic name (if known):		7. Township/Range/Section:	
9. Present/other name (if known):			
10. Ownership: <input type="checkbox"/> Private <input type="checkbox"/> Public		11a. Historic use (if known): single dwelling	11b. Current use: single dwelling

HISTORICAL INFORMATION

12. Construction date: ca. 1880	15. Architect:	18. Previously surveyed? <input type="checkbox"/> Cite survey name in box 22 cont. (page 3)
13. Significant date/period:	16. Builder/contractor:	19. On National Register? <input type="checkbox"/> indiv. <input type="checkbox"/> district Cite nomination name in box 22 cont. (page 3)
14. Area(s) of significance:	17. Original or significant owner:	20. National Register eligible? <input type="checkbox"/> individually eligible <input type="checkbox"/> district potential C <input type="checkbox"/> NC <input type="checkbox"/> <input type="checkbox"/> not eligible <input type="checkbox"/> not determined
21. History and significance on continuation page. <input type="checkbox"/>		22. Sources of information on continuation page. <input type="checkbox"/>

ARCHITECTURAL INFORMATION

23. Category of property: <input type="checkbox"/> building(s) <input type="checkbox"/> site <input type="checkbox"/> structure <input type="checkbox"/> object	30. Roof material: asphalt shingle	37. Windows: <input type="checkbox"/> historic <input type="checkbox"/> replacement Pane arrangement:
24. Vernacular or property type:	31. Chimney placement:	38. Acreage (rural): Visible from public road? <input type="checkbox"/>
25. Architectural Style:	32. Structural system:	39. Changes (describe in box 28 cont.): <input type="checkbox"/> Addition(s) Date(s): <input type="checkbox"/> Altered Date(s): <input type="checkbox"/> Moved Date(s): <input type="checkbox"/> Other Date(s):
26. Plan shape:	33. Ext. wall cladding: frame (with siding)	Endangered by:
27. Number of stories: 2	34. Foundation material: stone	40. Number of outbuildings (describe in box 40 cont.):
28. Number of bays (1st floor): 3	35. Basement type:	41. Further description of building features and associated resources on continuation page. <input type="checkbox"/>
29. Roof type: intersecting gable	36. Front porch type/placement:	

OTHER

42. Current owner/address:	43. Form prepared by (name and org.): Landmarks Association of St. Louis	44. Survey date: 2006
		45. Date of revisions:

FOR SHPO USE:

Date entered in inventory:	Level of survey <input type="checkbox"/> reconnaissance <input type="checkbox"/> intensive	Additional research needed? <input type="checkbox"/> yes <input type="checkbox"/> no
National Register Status <input type="checkbox"/> listed <input type="checkbox"/> in listed district Name: <input type="checkbox"/> pending listing <input type="checkbox"/> eligible (individually) <input type="checkbox"/> eligible (district) <input type="checkbox"/> not eligible <input type="checkbox"/> not determined	Other:	



**ARCHITECTURAL/HISTORIC INVENTORY FORM**

---

SLC-AS-045-1151

Page 2

**ADDITIONAL INFORMATION:**

21. (cont.) History and significance. Expand box as necessary, or add continuation pages.

22. (cont.) Sources of information. Expand box as necessary, or add continuation pages.

40. (cont.) Description of environment and outbuildings. Expand box as necessary, or add continuation pages.

41. (cont.) Further description of important architectural features. Expand box as necessary, or add continuation pages.

Siding appears to cover some bays of this irregular-planned house. The center gable is flanked by an entrance bay on one side and a one story enclosed porch on the other. An ornate wrought iron fence extends across the Virginia Street side.



**ARCHITECTURAL/HISTORIC INVENTORY FORM**

1. Survey No. SLC-AS-045-1152		2. Survey Name: Carondelet	
3. County:		4. Address (Street No.) 7000	Street (name) Virginia Avenue
5. City: St. Louis City	Vicinity: <input type="checkbox"/>	6. UTM:	
8. Historic name (if known):		9. Present/other name (if known):	
10. Ownership: <input type="checkbox"/> Private <input type="checkbox"/> Public		11a. Historic use (if known): multiple dwelling	11b. Current use: multiple dwelling

**HISTORICAL INFORMATION**

12. Construction date: 1891	15. Architect:	18. Previously surveyed? <input type="checkbox"/> Cite survey name in box 22 cont. (page 3)
13. Significant date/period:	16. Builder/contractor: Ibers, George	19. On National Register? <input type="checkbox"/> indiv. <input type="checkbox"/> district Cite nomination name in box 22 cont. (page 3)
14. Area(s) of significance:	17. Original or significant owner: Ibers, George	20. National Register eligible? <input type="checkbox"/> individually eligible <input type="checkbox"/> district potential C <input type="checkbox"/> NC <input type="checkbox"/> <input type="checkbox"/> not eligible <input type="checkbox"/> not determined
21. History and significance on continuation page. <input type="checkbox"/>		22. Sources of information on continuation page. <input type="checkbox"/>

**ARCHITECTURAL INFORMATION**

23. Category of property: <input type="checkbox"/> building(s) <input type="checkbox"/> site <input type="checkbox"/> structure <input type="checkbox"/> object	30. Roof material: unknown	37. Windows: <input type="checkbox"/> historic <input type="checkbox"/> replacement Pane arrangement:
24. Vernacular or property type:	31. Chimney placement:	38. Acreage (rural): Visible from public road? <input type="checkbox"/>
25. Architectural Style: Mansard	32. Structural system:	39. Changes (describe in box 28 cont.): <input type="checkbox"/> Addition(s) Date(s): <input type="checkbox"/> Altered Date(s): <input type="checkbox"/> Moved Date(s): <input type="checkbox"/> Other Date(s):
26. Plan shape:	33. Ext. wall cladding: red brick	Endangered by:
27. Number of stories: 2	34. Foundation material: stone	40. Number of outbuildings (describe in box 40 cont.):
28. Number of bays (1st floor): 2	35. Basement type:	41. Further description of building features and associated resources on continuation page. <input type="checkbox"/>
29. Roof type: flat with mansard parapet	36. Front porch type/placement:	

**OTHER**

42. Current owner/address:	43. Form prepared by (name and org.): Landmarks Association of St. Louis	44. Survey date: 2006
		45. Date of revisions:

**FOR SHPO USE:**

Date entered in inventory:	Level of survey <input type="checkbox"/> reconnaissance <input type="checkbox"/> intensive	Additional research needed? <input type="checkbox"/> yes <input type="checkbox"/> no
National Register Status <input type="checkbox"/> listed <input type="checkbox"/> in listed district Name: <input type="checkbox"/> pending listing <input type="checkbox"/> eligible (individually) <input type="checkbox"/> eligible (district) <input type="checkbox"/> not eligible <input type="checkbox"/> not determined	Other:	



**ARCHITECTURAL/HISTORIC INVENTORY FORM**

SLC-AS-045-1152

Page 2

**ADDITIONAL INFORMATION:**

21. (cont.) History and significance. Expand box as necessary, or add continuation pages.

22. (cont.) Sources of information. Expand box as necessary, or add continuation pages.

40. (cont.) Description of environment and outbuildings. Expand box as necessary, or add continuation pages.

41. (cont.) Further description of important architectural features. Expand box as necessary, or add continuation pages.

The main portion of the facade has a three-part round-arched window bay with stained glass transoms in the lower story and a segmental arched window bay with a pair of windows in the second story. The south side of the facade is slightly recessed and contains an entrance bay with side lights and a transom; a balcony is positioned in the second story under a shed porch roof. Some type of siding appears to have replaced the cornice.



MISSOURI DEPARTMENT OF NATURAL RESOURCES  
STATE HISTORIC PRESERVATION OFFICE, P.O. Box 176, Jefferson City, MO 6510

**ARCHITECTURAL/HISTORIC INVENTORY FORM**

1. Survey No. SLC-AS-045-1153		2. Survey Name: Carondelet	
3. County:		4. Address (Street No.) 7008	Street (name) Virginia Avenue
5. City: St. Louis City	Vicinity: <input type="checkbox"/>	6. UTM:	
8. Historic name (if known):		9. Present/other name (if known):	
10. Ownership: <input type="checkbox"/> Private <input type="checkbox"/> Public		11a. Historic use (if known): multiple dwelling	11b. Current use: multiple dwelling

**HISTORICAL INFORMATION**

12. Construction date: 1897	15. Architect:	18. Previously surveyed? <input type="checkbox"/> Cite survey name in box 22 cont. (page 3)
13. Significant date/period:	16. Builder/contractor:	19. On National Register? <input type="checkbox"/> indiv. <input type="checkbox"/> district Cite nomination name in box 22 cont. (page 3)
14. Area(s) of significance:	17. Original or significant owner: French, Edw.	20. National Register eligible? <input type="checkbox"/> individually eligible <input type="checkbox"/> district potential C <input type="checkbox"/> NC <input type="checkbox"/> <input type="checkbox"/> not eligible <input type="checkbox"/> not determined
21. History and significance on continuation page. <input type="checkbox"/>		22. Sources of information on continuation page. <input type="checkbox"/>

**ARCHITECTURAL INFORMATION**

23. Category of property: <input type="checkbox"/> building(s) <input type="checkbox"/> site <input type="checkbox"/> structure <input type="checkbox"/> object	30. Roof material: unknown	37. Windows: <input type="checkbox"/> historic <input type="checkbox"/> replacement Pane arrangement:
24. Vernacular or property type:	31. Chimney placement:	38. Acreage (rural): Visible from public road? <input type="checkbox"/>
25. Architectural Style: Late 19th/20th Century Revival	32. Structural system:	39. Changes (describe in box 28 cont.): <input type="checkbox"/> Addition(s) Date(s): <input type="checkbox"/> Altered Date(s): <input type="checkbox"/> Moved Date(s): <input type="checkbox"/> Other Date(s):
26. Plan shape:	33. Ext. wall cladding: red brick	Endangered by:
27. Number of stories: 2	34. Foundation material: stone	40. Number of outbuildings (describe in box 40 cont.):
28. Number of bays (1st floor): 3	35. Basement type:	41. Further description of building features and associated resources on continuation page. <input type="checkbox"/>
29. Roof type: flat	36. Front porch type/placement:	

**OTHER**

42. Current owner/address:	43. Form prepared by (name and org.): Landmarks Association of St. Louis	44. Survey date: 2006
		45. Date of revisions:

**FOR SHPO USE:**

Date entered in inventory:	Level of survey <input type="checkbox"/> reconnaissance <input type="checkbox"/> intensive	Additional research needed? <input type="checkbox"/> yes <input type="checkbox"/> no
National Register Status <input type="checkbox"/> listed <input type="checkbox"/> in listed district Name: <input type="checkbox"/> pending listing <input type="checkbox"/> eligible (individually) <input type="checkbox"/> eligible (district) <input type="checkbox"/> not eligible <input type="checkbox"/> not determined	Other:	



**ARCHITECTURAL/HISTORIC INVENTORY FORM**

SLC-AS-045-1153

Page 2

**ADDITIONAL INFORMATION:**

21. (cont.) History and significance. Expand box as necessary, or add continuation pages.

22. (cont.) Sources of information. Expand box as necessary, or add continuation pages.

40. (cont.) Description of environment and outbuildings. Expand box as necessary, or add continuation pages.

41. (cont.) Further description of important architectural features. Expand box as necessary, or add continuation pages.

A bracketed cornice supports a gabled peak in the center of the facade. Three round arched bays are situated in the second story; lower bays are segmental arched including the entrance bay which has a recessed door.



MISSOURI DEPARTMENT OF NATURAL RESOURCES  
STATE HISTORIC PRESERVATION OFFICE, P.O. Box 176, Jefferson City, MO 6510

**ARCHITECTURAL/HISTORIC INVENTORY FORM**

1. Survey No. SLC-AS-045-1154		2. Survey Name: Carondelet	
3. County:		4. Address (Street No.) 7012	Street (name) Virginia Avenue
5. City: St. Louis City	Vicinity: <input type="checkbox"/>	6. UTM:	
8. Historic name (if known):		9. Present/other name (if known):	
10. Ownership: <input type="checkbox"/> Private <input type="checkbox"/> Public		11a. Historic use (if known): single dwelling	11b. Current use: single dwelling

**HISTORICAL INFORMATION**

12. Construction date: 1893	15. Architect:	18. Previously surveyed? <input type="checkbox"/> Cite survey name in box 22 cont. (page 3)
13. Significant date/period:	16. Builder/contractor: Ibers, George	19. On National Register? <input type="checkbox"/> indiv. <input type="checkbox"/> district Cite nomination name in box 22 cont. (page 3)
14. Area(s) of significance:	17. Original or significant owner: Walsh, John	20. National Register eligible? <input type="checkbox"/> individually eligible <input type="checkbox"/> district potential C <input type="checkbox"/> NC <input type="checkbox"/> <input type="checkbox"/> not eligible <input type="checkbox"/> not determined
21. History and significance on continuation page. <input type="checkbox"/>		22. Sources of information on continuation page. <input type="checkbox"/>

**ARCHITECTURAL INFORMATION**

23. Category of property: <input type="checkbox"/> building(s) <input type="checkbox"/> site <input type="checkbox"/> structure <input type="checkbox"/> object	30. Roof material: unknown	37. Windows: <input type="checkbox"/> historic <input type="checkbox"/> replacement Pane arrangement:
24. Vernacular or property type:	31. Chimney placement:	38. Acreage (rural): Visible from public road? <input type="checkbox"/>
25. Architectural Style: Late 19th/20th Century Revival	32. Structural system:	39. Changes (describe in box 28 cont.): <input type="checkbox"/> Addition(s) Date(s): <input type="checkbox"/> Altered Date(s): <input type="checkbox"/> Moved Date(s): <input type="checkbox"/> Other Date(s):
26. Plan shape:	33. Ext. wall cladding: red brick	Endangered by:
27. Number of stories: 2	34. Foundation material: stone	40. Number of outbuildings (describe in box 40 cont.):
28. Number of bays (1st floor): 2	35. Basement type:	41. Further description of building features and associated resources on continuation page. <input type="checkbox"/>
29. Roof type: flat	36. Front porch type/placement:	

**OTHER**

42. Current owner/address:	43. Form prepared by (name and org.): Landmarks Association of St. Louis	44. Survey date: 2006
		45. Date of revisions:

**FOR SHPO USE:**

Date entered in inventory:	Level of survey <input type="checkbox"/> reconnaissance <input type="checkbox"/> intensive	Additional research needed? <input type="checkbox"/> yes <input type="checkbox"/> no
National Register Status <input type="checkbox"/> listed <input type="checkbox"/> in listed district Name: <input type="checkbox"/> pending listing <input type="checkbox"/> eligible (individually) <input type="checkbox"/> eligible (district) <input type="checkbox"/> not eligible <input type="checkbox"/> not determined	Other:	



**ARCHITECTURAL/HISTORIC INVENTORY FORM**

---

SLC-AS-045-1154

Page 2

**ADDITIONAL INFORMATION:**

21. (cont.) History and significance. Expand box as necessary, or add continuation pages.

22. (cont.) Sources of information. Expand box as necessary, or add continuation pages.

40. (cont.) Description of environment and outbuildings. Expand box as necessary, or add continuation pages.

41. (cont.) Further description of important architectural features. Expand box as necessary, or add continuation pages.

Two gabled dormers, each with a segmental arched window, are situated in the second story. A two-tiered dentilled brick cornice divides the brick second story from the asphalt-clad mansard second story. The lower story window bay is segmental arched and holds a pair of recent windows. Glass blocks surround the door which is located under a metal awning.





**ARCHITECTURAL/HISTORIC INVENTORY FORM**

1. Survey No. SLC-AS-045-1155		2. Survey Name: Carondelet	
3. County:		4. Address (Street No.) 7014	Street (name) Virginia Avenue
5. City: St. Louis City	Vicinity: <input type="checkbox"/>	6. UTM:	
7. Township/Range/Section:		8. Historic name (if known):	
9. Present/other name (if known):		10. Ownership: <input type="checkbox"/> Private <input type="checkbox"/> Public	
11a. Historic use (if known): single dwelling		11b. Current use: single dwelling	

**HISTORICAL INFORMATION**

12. Construction date: ca. 1890	15. Architect:	18. Previously surveyed? <input type="checkbox"/> Cite survey name in box 22 cont. (page 3)
13. Significant date/period:	16. Builder/contractor:	19. On National Register? <input type="checkbox"/> indiv. <input type="checkbox"/> district Cite nomination name in box 22 cont. (page 3)
14. Area(s) of significance:	17. Original or significant owner:	20. National Register eligible? <input type="checkbox"/> individually eligible <input type="checkbox"/> district potential C <input type="checkbox"/> NC <input type="checkbox"/> <input type="checkbox"/> not eligible <input type="checkbox"/> not determined
21. History and significance on continuation page. <input type="checkbox"/>		22. Sources of information on continuation page. <input type="checkbox"/>

**ARCHITECTURAL INFORMATION**

23. Category of property: <input type="checkbox"/> building(s) <input type="checkbox"/> site <input type="checkbox"/> structure <input type="checkbox"/> object	30. Roof material: asphalt shingle	37. Windows: <input type="checkbox"/> historic <input type="checkbox"/> replacement Pane arrangement:
24. Vernacular or property type:	31. Chimney placement:	38. Acreage (rural): Visible from public road? <input type="checkbox"/>
25. Architectural Style: Romanesque Revival	32. Structural system:	39. Changes (describe in box 28 cont.): <input type="checkbox"/> Addition(s) Date(s): <input type="checkbox"/> Altered Date(s): <input type="checkbox"/> Moved Date(s): <input type="checkbox"/> Other Date(s):
26. Plan shape:	33. Ext. wall cladding: red brick	Endangered by:
27. Number of stories: 2	34. Foundation material: stone	40. Number of outbuildings (describe in box 40 cont.):
28. Number of bays (1st floor): 4	35. Basement type:	41. Further description of building features and associated resources on continuation page. <input type="checkbox"/>
29. Roof type: intersecting gable	36. Front porch type/placement:	

**OTHER**

42. Current owner/address:	43. Form prepared by (name and org.): Landmarks Association of St. Louis	44. Survey date: 2006
		45. Date of revisions:

**FOR SHPO USE:**

Date entered in inventory:	Level of survey <input type="checkbox"/> reconnaissance <input type="checkbox"/> intensive	Additional research needed? <input type="checkbox"/> yes <input type="checkbox"/> no
National Register Status <input type="checkbox"/> listed <input type="checkbox"/> in listed district Name: <input type="checkbox"/> pending listing <input type="checkbox"/> eligible (individually) <input type="checkbox"/> eligible (district) <input type="checkbox"/> not eligible <input type="checkbox"/> not determined	Other:	



**ARCHITECTURAL/HISTORIC INVENTORY FORM**

---

SLC-AS-045-1155

Page 2

**ADDITIONAL INFORMATION:**

21. (cont.) History and significance. Expand box as necessary, or add continuation pages.

22. (cont.) Sources of information. Expand box as necessary, or add continuation pages.

40. (cont.) Description of environment and outbuildings. Expand box as necessary, or add continuation pages.

41. (cont.) Further description of important architectural features. Expand box as necessary, or add continuation pages.

Three round arched windows are positioned in the front gable and sit on a stone string course. The lower story is comprised of a recessed corner porch with stocky brick supports with stone capitals. A bow with three windows is located on the facade's south half. A brick checker-board pattern decorates the apex of the main gable. Side windows are segmental arched.



MISSOURI DEPARTMENT OF NATURAL RESOURCES  
STATE HISTORIC PRESERVATION OFFICE, P.O. Box 176, Jefferson City, MO 6510

ARCHITECTURAL/HISTORIC INVENTORY FORM

1. Survey No. SLC-AS-045-1156		2. Survey Name: Carondelet	
3. County:		4. Address (Street No.) 7016	Street (name) Virginia Avenue
5. City: St. Louis City	Vicinity: <input type="checkbox"/>	6. UTM:	
8. Historic name (if known):		9. Present/other name (if known):	
10. Ownership: <input type="checkbox"/> Private <input type="checkbox"/> Public		11a. Historic use (if known): single dwelling	11b. Current use: single dwelling

HISTORICAL INFORMATION

12. Construction date: 1892	15. Architect:	18. Previously surveyed? <input type="checkbox"/> Cite survey name in box 22 cont. (page 3)
13. Significant date/period:	16. Builder/contractor:	19. On National Register? <input type="checkbox"/> indiv. <input type="checkbox"/> district Cite nomination name in box 22 cont. (page 3)
14. Area(s) of significance:	17. Original or significant owner: Shelley, Scott	20. National Register eligible? <input type="checkbox"/> individually eligible <input type="checkbox"/> district potential C <input type="checkbox"/> NC <input type="checkbox"/> <input type="checkbox"/> not eligible <input type="checkbox"/> not determined
21. History and significance on continuation page. <input type="checkbox"/>		22. Sources of information on continuation page. <input type="checkbox"/>

ARCHITECTURAL INFORMATION

23. Category of property: <input type="checkbox"/> building(s) <input type="checkbox"/> site <input type="checkbox"/> structure <input type="checkbox"/> object	30. Roof material: asphalt shingle	37. Windows: <input type="checkbox"/> historic <input type="checkbox"/> replacement Pane arrangement:
24. Vernacular or property type:	31. Chimney placement:	38. Acreage (rural): Visible from public road? <input type="checkbox"/>
25. Architectural Style: Vernacular Classical	32. Structural system:	39. Changes (describe in box 28 cont.): <input type="checkbox"/> Addition(s) Date(s): <input type="checkbox"/> Altered Date(s): <input type="checkbox"/> Moved Date(s): <input type="checkbox"/> Other Date(s):
26. Plan shape:	33. Ext. wall cladding: red brick	Endangered by:
27. Number of stories: 2	34. Foundation material: stone	40. Number of outbuildings (describe in box 40 cont.):
28. Number of bays (1st floor): 2	35. Basement type:	41. Further description of building features and associated resources on continuation page. <input type="checkbox"/>
29. Roof type: hip	36. Front porch type/placement:	

OTHER

42. Current owner/address:	43. Form prepared by (name and org.): Landmarks Association of St. Louis	44. Survey date: 2006
		45. Date of revisions:

FOR SHPO USE:

Date entered in inventory:	Level of survey <input type="checkbox"/> reconnaissance <input type="checkbox"/> intensive	Additional research needed? <input type="checkbox"/> yes <input type="checkbox"/> no
National Register Status <input type="checkbox"/> listed <input type="checkbox"/> in listed district Name: <input type="checkbox"/> pending listing <input type="checkbox"/> eligible (individually) <input type="checkbox"/> eligible (district) <input type="checkbox"/> not eligible <input type="checkbox"/> not determined	Other:	



**ARCHITECTURAL/HISTORIC INVENTORY FORM**

SLC-AS-045-1156

Page 2

**ADDITIONAL INFORMATION:**

21. (cont.) History and significance. Expand box as necessary, or add continuation pages.

22. (cont.) Sources of information. Expand box as necessary, or add continuation pages.

40. (cont.) Description of environment and outbuildings. Expand box as necessary, or add continuation pages.

41. (cont.) Further description of important architectural features. Expand box as necessary, or add continuation pages.

This house has a high pitched hipped roof with a prominent wood shingle-clad gable intersecting in the center. A full-length gabled porch roof rests on tapered brick supports. The two-bay facade is comprised of paired windows in segmental arched openings in both levels.



MISSOURI DEPARTMENT OF NATURAL RESOURCES  
STATE HISTORIC PRESERVATION OFFICE, P.O. Box 176, Jefferson City, MO 6510

ARCHITECTURAL/HISTORIC INVENTORY FORM

1. Survey No. SLC-AS-045-1157		2. Survey Name: Carondelet	
3. County:		4. Address (Street No.) 7024-26	Street (name) Virginia Avenue
5. City: St. Louis City	Vicinity: <input type="checkbox"/>	6. UTM:	
8. Historic name (if known):		9. Present/other name (if known):	
10. Ownership: <input type="checkbox"/> Private <input type="checkbox"/> Public		11a. Historic use (if known): multiple dwelling	11b. Current use: multiple dwelling

HISTORICAL INFORMATION

12. Construction date: 1898	15. Architect:	18. Previously surveyed? <input type="checkbox"/> Cite survey name in box 22 cont. (page 3)
13. Significant date/period:	16. Builder/contractor:	19. On National Register? <input type="checkbox"/> indiv. <input type="checkbox"/> district Cite nomination name in box 22 cont. (page 3)
14. Area(s) of significance:	17. Original or significant owner: Langkopf, Wm. C. & Lizzie	20. National Register eligible? <input type="checkbox"/> individually eligible <input type="checkbox"/> district potential C <input type="checkbox"/> NC <input type="checkbox"/> <input type="checkbox"/> not eligible <input type="checkbox"/> not determined
21. History and significance on continuation page. <input type="checkbox"/>		22. Sources of information on continuation page. <input type="checkbox"/>

ARCHITECTURAL INFORMATION

23. Category of property: <input type="checkbox"/> building(s) <input type="checkbox"/> site <input type="checkbox"/> structure <input type="checkbox"/> object	30. Roof material: unknown	37. Windows: <input type="checkbox"/> historic <input type="checkbox"/> replacement Pane arrangement:
24. Vernacular or property type:	31. Chimney placement:	38. Acreage (rural): Visible from public road? <input type="checkbox"/>
25. Architectural Style: Shaped Parapet	32. Structural system:	39. Changes (describe in box 28 cont.): <input type="checkbox"/> Addition(s) Date(s): <input type="checkbox"/> Altered Date(s): <input type="checkbox"/> Moved Date(s): <input type="checkbox"/> Other Date(s):
26. Plan shape:	33. Ext. wall cladding: red brick	Endangered by:
27. Number of stories: 2	34. Foundation material: stone	40. Number of outbuildings (describe in box 40 cont.):
28. Number of bays (1st floor): 3	35. Basement type:	41. Further description of building features and associated resources on continuation page. <input type="checkbox"/>
29. Roof type: flat	36. Front porch type/placement:	

OTHER

42. Current owner/address:	43. Form prepared by (name and org.): Landmarks Association of St. Louis	44. Survey date: 2006
		45. Date of revisions:

FOR SHPO USE:

Date entered in inventory:	Level of survey <input type="checkbox"/> reconnaissance <input type="checkbox"/> intensive	Additional research needed? <input type="checkbox"/> yes <input type="checkbox"/> no
National Register Status <input type="checkbox"/> listed <input type="checkbox"/> in listed district Name: <input type="checkbox"/> pending listing <input type="checkbox"/> eligible (individually) <input type="checkbox"/> eligible (district) <input type="checkbox"/> not eligible <input type="checkbox"/> not determined	Other:	



**ARCHITECTURAL/HISTORIC INVENTORY FORM**

---

SLC-AS-045-1157

Page 2

**ADDITIONAL INFORMATION:**

21. (cont.) History and significance. Expand box as necessary, or add continuation pages.

22. (cont.) Sources of information. Expand box as necessary, or add continuation pages.

40. (cont.) Description of environment and outbuildings. Expand box as necessary, or add continuation pages.

41. (cont.) Further description of important architectural features. Expand box as necessary, or add continuation pages.

A curved, mission-style parapet with recessed brick panels and a wood cornice at its base decorates an otherwise plain facade. The windows sit in rectangular bays with flat arches and stone sills. A metal awning hangs over the two front doors. The side openings are segmental arched.



MISSOURI DEPARTMENT OF NATURAL RESOURCES  
STATE HISTORIC PRESERVATION OFFICE, P.O. Box 176, Jefferson City, MO 6510

ARCHITECTURAL/HISTORIC INVENTORY FORM

1. Survey No. SLC-AS-045-1158		2. Survey Name: Carondelet	
3. County:		4. Address (Street No.) 7028	Street (name) Virginia Avenue
5. City: St. Louis City	Vicinity: <input type="checkbox"/>	6. UTM:	
8. Historic name (if known):		7. Township/Range/Section:	
9. Present/other name (if known):			
10. Ownership: <input type="checkbox"/> Private <input type="checkbox"/> Public		11a. Historic use (if known): multiple dwelling	11b. Current use: multiple dwelling

HISTORICAL INFORMATION

12. Construction date: 1892	15. Architect:	18. Previously surveyed? <input type="checkbox"/> Cite survey name in box 22 cont. (page 3)
13. Significant date/period:	16. Builder/contractor:	19. On National Register? <input type="checkbox"/> indiv. <input type="checkbox"/> district Cite nomination name in box 22 cont. (page 3)
14. Area(s) of significance:	17. Original or significant owner: Harris, T.R.	20. National Register eligible? <input type="checkbox"/> individually eligible <input type="checkbox"/> district potential C <input type="checkbox"/> NC <input type="checkbox"/> <input type="checkbox"/> not eligible <input type="checkbox"/> not determined
21. History and significance on continuation page. <input type="checkbox"/>		22. Sources of information on continuation page. <input type="checkbox"/>

ARCHITECTURAL INFORMATION

23. Category of property: <input type="checkbox"/> building(s) <input type="checkbox"/> site <input type="checkbox"/> structure <input type="checkbox"/> object	30. Roof material: asphalt shingle	37. Windows: <input type="checkbox"/> historic <input type="checkbox"/> replacement Pane arrangement:
24. Vernacular or property type:	31. Chimney placement:	38. Acreage (rural): Visible from public road? <input type="checkbox"/>
25. Architectural Style: Vernacular Classical	32. Structural system:	39. Changes (describe in box 28 cont.): <input type="checkbox"/> Addition(s) Date(s): <input type="checkbox"/> Altered Date(s): <input type="checkbox"/> Moved Date(s): <input type="checkbox"/> Other Date(s):
26. Plan shape:	33. Ext. wall cladding: red brick	Endangered by:
27. Number of stories: 2	34. Foundation material: stone	
28. Number of bays (1st floor): 2	35. Basement type:	40. Number of outbuildings (describe in box 40 cont.):
29. Roof type: hip	36. Front porch type/placement:	41. Further description of building features and associated resources on continuation page. <input type="checkbox"/>

OTHER

42. Current owner/address:	43. Form prepared by (name and org.): Landmarks Association of St. Louis	44. Survey date: 2006
		45. Date of revisions:

FOR SHPO USE:

Date entered in inventory:	Level of survey <input type="checkbox"/> reconnaissance <input type="checkbox"/> intensive	Additional research needed? <input type="checkbox"/> yes <input type="checkbox"/> no
National Register Status <input type="checkbox"/> listed <input type="checkbox"/> in listed district Name: <input type="checkbox"/> pending listing <input type="checkbox"/> eligible (individually) <input type="checkbox"/> eligible (district) <input type="checkbox"/> not eligible <input type="checkbox"/> not determined	Other:	



**ARCHITECTURAL/HISTORIC INVENTORY FORM**

---

SLC-AS-045-1158

Page 2

**ADDITIONAL INFORMATION:**

21. (cont.) History and significance. Expand box as necessary, or add continuation pages.

22. (cont.) Sources of information. Expand box as necessary, or add continuation pages.

40. (cont.) Description of environment and outbuildings. Expand box as necessary, or add continuation pages.

41. (cont.) Further description of important architectural features. Expand box as necessary, or add continuation pages.

Two bays on each level include a paired window bay in both levels and a door and a single window all in segmental arched openings. Flat arches sit over both lower story bays. A wing on the side is one bay wide and has a segmental arched window in each level. The main roof has a hipped dormer covered in vinyl (no window exposed).





MISSOURI DEPARTMENT OF NATURAL RESOURCES  
STATE HISTORIC PRESERVATION OFFICE, P.O. Box 176, Jefferson City, MO 6510

**ARCHITECTURAL/HISTORIC INVENTORY FORM**

1. Survey No. SLC-AS-045-1159		2. Survey Name: Carondelet	
3. County:		4. Address (Street No.) 7101	Street (name) Virginia Avenue
5. City: St. Louis City	Vicinity: <input type="checkbox"/>	6. UTM:	
8. Historic name (if known):		9. Present/other name (if known):	
10. Ownership: <input type="checkbox"/> Private <input type="checkbox"/> Public		11a. Historic use (if known): single dwelling	11b. Current use: single dwelling

**HISTORICAL INFORMATION**

12. Construction date: 1889	15. Architect:	18. Previously surveyed? <input type="checkbox"/> Cite survey name in box 22 cont. (page 3)
13. Significant date/period:	16. Builder/contractor:	19. On National Register? <input type="checkbox"/> indiv. <input type="checkbox"/> district Cite nomination name in box 22 cont. (page 3)
14. Area(s) of significance:	17. Original or significant owner: Kilfoy, J. and Anna	20. National Register eligible? <input type="checkbox"/> individually eligible <input type="checkbox"/> district potential C <input type="checkbox"/> NC <input type="checkbox"/> <input type="checkbox"/> not eligible <input type="checkbox"/> not determined
21. History and significance on continuation page. <input type="checkbox"/>		22. Sources of information on continuation page. <input type="checkbox"/>

**ARCHITECTURAL INFORMATION**

23. Category of property: <input type="checkbox"/> building(s) <input type="checkbox"/> site <input type="checkbox"/> structure <input type="checkbox"/> object	30. Roof material: unknown	37. Windows: <input type="checkbox"/> historic <input type="checkbox"/> replacement Pane arrangement:
24. Vernacular or property type:	31. Chimney placement:	38. Acreage (rural): Visible from public road? <input type="checkbox"/>
25. Architectural Style: Mansard	32. Structural system:	39. Changes (describe in box 28 cont.): <input type="checkbox"/> Addition(s) Date(s): <input type="checkbox"/> Altered Date(s): <input type="checkbox"/> Moved Date(s): <input type="checkbox"/> Other Date(s):
26. Plan shape:	33. Ext. wall cladding: red brick	Endangered by:
27. Number of stories: 2	34. Foundation material: stone	40. Number of outbuildings (describe in box 40 cont.):
28. Number of bays (1st floor): 3	35. Basement type:	41. Further description of building features and associated resources on continuation page. <input type="checkbox"/>
29. Roof type: flat	36. Front porch type/placement:	

**OTHER**

42. Current owner/address:	43. Form prepared by (name and org.): Landmarks Association of St. Louis	44. Survey date: 2006
		45. Date of revisions:

**FOR SHPO USE:**

Date entered in inventory:	Level of survey <input type="checkbox"/> reconnaissance <input type="checkbox"/> intensive	Additional research needed? <input type="checkbox"/> yes <input type="checkbox"/> no
National Register Status <input type="checkbox"/> listed <input type="checkbox"/> in listed district Name: <input type="checkbox"/> pending listing <input type="checkbox"/> eligible (individually) <input type="checkbox"/> eligible (district) <input type="checkbox"/> not eligible <input type="checkbox"/> not determined	Other:	



**ARCHITECTURAL/HISTORIC INVENTORY FORM**

---

SLC-AS-045-1159

Page 2

**ADDITIONAL INFORMATION:**

21. (cont.) History and significance. Expand box as necessary, or add continuation pages.

22. (cont.) Sources of information. Expand box as necessary, or add continuation pages.

40. (cont.) Description of environment and outbuildings. Expand box as necessary, or add continuation pages.

41. (cont.) Further description of important architectural features. Expand box as necessary, or add continuation pages.

This house has an asphalt shingle mansard-type parapet and a bracketed wood cornice. The openings are segmental arched. One of the openings on the second floor has been filled with bricks and glass blocks.



MISSOURI DEPARTMENT OF NATURAL RESOURCES  
STATE HISTORIC PRESERVATION OFFICE, P.O. Box 176, Jefferson City, MO 6510

ARCHITECTURAL/HISTORIC INVENTORY FORM

1. Survey No. SLC-AS-045-1160		2. Survey Name: Carondelet	
3. County:		4. Address (Street No.) 7105	Street (name) Virginia Avenue
5. City: St. Louis City	Vicinity: <input type="checkbox"/>	6. UTM:	
8. Historic name (if known):		9. Present/other name (if known):	
10. Ownership: <input type="checkbox"/> Private <input type="checkbox"/> Public		11a. Historic use (if known): single dwelling	11b. Current use: single dwelling

HISTORICAL INFORMATION

12. Construction date: 1889	15. Architect:	18. Previously surveyed? <input type="checkbox"/> Cite survey name in box 22 cont. (page 3)
13. Significant date/period:	16. Builder/contractor:	19. On National Register? <input type="checkbox"/> indiv. <input type="checkbox"/> district Cite nomination name in box 22 cont. (page 3)
14. Area(s) of significance:	17. Original or significant owner: Reynolds, Wm.	20. National Register eligible? <input type="checkbox"/> individually eligible <input type="checkbox"/> district potential C <input type="checkbox"/> NC <input type="checkbox"/> <input type="checkbox"/> not eligible <input type="checkbox"/> not determined
21. History and significance on continuation page. <input type="checkbox"/>		22. Sources of information on continuation page. <input type="checkbox"/>

ARCHITECTURAL INFORMATION

23. Category of property: <input type="checkbox"/> building(s) <input type="checkbox"/> site <input type="checkbox"/> structure <input type="checkbox"/> object	30. Roof material: asphalt shingle	37. Windows: <input type="checkbox"/> historic <input type="checkbox"/> replacement Pane arrangement:
24. Vernacular or property type:	31. Chimney placement:	38. Acreage (rural): Visible from public road? <input type="checkbox"/>
25. Architectural Style: Vernacular Classical	32. Structural system:	39. Changes (describe in box 28 cont.): <input type="checkbox"/> Addition(s) Date(s): <input type="checkbox"/> Altered Date(s): <input type="checkbox"/> Moved Date(s): <input type="checkbox"/> Other Date(s):
26. Plan shape:	33. Ext. wall cladding: frame (with siding)	Endangered by:
27. Number of stories: 2	34. Foundation material: stone	40. Number of outbuildings (describe in box 40 cont.):
28. Number of bays (1st floor): 2	35. Basement type:	41. Further description of building features and associated resources on continuation page. <input type="checkbox"/>
29. Roof type: hip	36. Front porch type/placement:	

OTHER

42. Current owner/address:	43. Form prepared by (name and org.): Landmarks Association of St. Louis	44. Survey date: 2006
		45. Date of revisions:

FOR SHPO USE:

Date entered in inventory:	Level of survey <input checked="" type="checkbox"/> reconnaissance <input type="checkbox"/> intensive	Additional research needed? <input type="checkbox"/> yes <input type="checkbox"/> no
National Register Status <input type="checkbox"/> listed <input type="checkbox"/> in listed district Name: <input type="checkbox"/> pending listing <input type="checkbox"/> eligible (individually) <input type="checkbox"/> eligible (district) <input type="checkbox"/> not eligible <input type="checkbox"/> not determined	Other:	



**ARCHITECTURAL/HISTORIC INVENTORY FORM**

---

SLC-AS-045-1160

Page 2

**ADDITIONAL INFORMATION:**

21. (cont.) History and significance. Expand box as necessary, or add continuation pages.

22. (cont.) Sources of information. Expand box as necessary, or add continuation pages.

40. (cont.) Description of environment and outbuildings. Expand box as necessary, or add continuation pages.

41. (cont.) Further description of important architectural features. Expand box as necessary, or add continuation pages.

The hipped porch is enclosed and has a window and door bay. Two windows are positioned in the second story.



MISSOURI DEPARTMENT OF NATURAL RESOURCES  
STATE HISTORIC PRESERVATION OFFICE, P.O. Box 176, Jefferson City, MO 6510

**ARCHITECTURAL/HISTORIC INVENTORY FORM**

1. Survey No. SLC-AS-045-1161		2. Survey Name: Carondelet	
3. County:		4. Address (Street No.) 7107	Street (name) Virginia Avenue
5. City: St. Louis City	Vicinity: <input type="checkbox"/>	6. UTM:	
8. Historic name (if known):		7. Township/Range/Section:	
9. Present/other name (if known):			
10. Ownership: <input type="checkbox"/> Private <input type="checkbox"/> Public		11a. Historic use (if known): single dwelling	11b. Current use: single dwelling

**HISTORICAL INFORMATION**

12. Construction date: ca. 1890	15. Architect:	18. Previously surveyed? <input type="checkbox"/> Cite survey name in box 22 cont. (page 3)
13. Significant date/period:	16. Builder/contractor: La Lociedad Espanola	19. On National Register? <input type="checkbox"/> indiv. <input type="checkbox"/> district Cite nomination name in box 22 cont. (page 3)
14. Area(s) of significance:	17. Original or significant owner:	20. National Register eligible? <input type="checkbox"/> individually eligible <input type="checkbox"/> district potential C <input type="checkbox"/> NC <input type="checkbox"/> <input type="checkbox"/> not eligible <input type="checkbox"/> not determined
21. History and significance on continuation page. <input type="checkbox"/>		22. Sources of information on continuation page. <input type="checkbox"/>

**ARCHITECTURAL INFORMATION**

23. Category of property: <input type="checkbox"/> building(s) <input type="checkbox"/> site <input type="checkbox"/> structure <input type="checkbox"/> object	30. Roof material: asphalt shingle	37. Windows: <input type="checkbox"/> historic <input type="checkbox"/> replacement Pane arrangement:
24. Vernacular or property type:	31. Chimney placement:	38. Acreage (rural): Visible from public road? <input type="checkbox"/>
25. Architectural Style: Vernacular Classical	32. Structural system:	39. Changes (describe in box 28 cont.): <input type="checkbox"/> Addition(s) Date(s): <input type="checkbox"/> Altered Date(s): <input type="checkbox"/> Moved Date(s): <input type="checkbox"/> Other Date(s):
26. Plan shape:	33. Ext. wall cladding: frame (with siding)	Endangered by:
27. Number of stories: 2	34. Foundation material: stone	40. Number of outbuildings (describe in box 40 cont.):
28. Number of bays (1st floor): 3	35. Basement type:	41. Further description of building features and associated resources on continuation page. <input type="checkbox"/>
29. Roof type: hip	36. Front porch type/placement:	

**OTHER**

42. Current owner/address:	43. Form prepared by (name and org.): Landmarks Association of St. Louis	44. Survey date: 2006
		45. Date of revisions:

**FOR SHPO USE:**

Date entered in inventory:	Level of survey <input checked="" type="checkbox"/> reconnaissance <input type="checkbox"/> intensive	Additional research needed? <input type="checkbox"/> yes <input type="checkbox"/> no
National Register Status <input type="checkbox"/> listed <input type="checkbox"/> in listed district Name: <input type="checkbox"/> pending listing <input type="checkbox"/> eligible (individually) <input type="checkbox"/> eligible (district) <input type="checkbox"/> not eligible <input type="checkbox"/> not determined	Other:	



**ARCHITECTURAL/HISTORIC INVENTORY FORM**

---

SLC-AS-045-1161

Page 2

**ADDITIONAL INFORMATION:**

21. (cont.) History and significance. Expand box as necessary, or add continuation pages.

22. (cont.) Sources of information. Expand box as necessary, or add continuation pages.

40. (cont.) Description of environment and outbuildings. Expand box as necessary, or add continuation pages.

41. (cont.) Further description of important architectural features. Expand box as necessary, or add continuation pages.

This house appears earlier than the date on the house numbering certificate. A full-length metal porch roof shelters the facade. A paired bracket cornice sits over the two-bay second story.



MISSOURI DEPARTMENT OF NATURAL RESOURCES  
STATE HISTORIC PRESERVATION OFFICE, P.O. Box 176, Jefferson City, MO 6510

**ARCHITECTURAL/HISTORIC INVENTORY FORM**

1. Survey No. SLC-AS-045-1162		2. Survey Name: Carondelet	
3. County:		4. Address (Street No.) 7108	Street (name) Virginia Avenue
5. City: St. Louis City	Vicinity: <input type="checkbox"/>	6. UTM:	
8. Historic name (if known):		9. Present/other name (if known):	
10. Ownership: <input type="checkbox"/> Private <input type="checkbox"/> Public		11a. Historic use (if known): single dwelling	11b. Current use: multiple dwelling

**HISTORICAL INFORMATION**

12. Construction date: ca. 1890	15. Architect:	18. Previously surveyed? <input type="checkbox"/> Cite survey name in box 22 cont. (page 3)
13. Significant date/period:	16. Builder/contractor:	19. On National Register? <input type="checkbox"/> indiv. <input type="checkbox"/> district Cite nomination name in box 22 cont. (page 3)
14. Area(s) of significance:	17. Original or significant owner:	20. National Register eligible? <input type="checkbox"/> individually eligible <input type="checkbox"/> district potential C <input type="checkbox"/> NC <input type="checkbox"/> <input type="checkbox"/> not eligible <input type="checkbox"/> not determined
21. History and significance on continuation page. <input type="checkbox"/>		22. Sources of information on continuation page. <input type="checkbox"/>

**ARCHITECTURAL INFORMATION**

23. Category of property: <input type="checkbox"/> building(s) <input type="checkbox"/> site <input type="checkbox"/> structure <input type="checkbox"/> object	30. Roof material: asphalt shingle	37. Windows: <input type="checkbox"/> historic <input type="checkbox"/> replacement Pane arrangement:
24. Vernacular or property type:	31. Chimney placement:	38. Acreage (rural): Visible from public road? <input type="checkbox"/>
25. Architectural Style: Italianate	32. Structural system:	39. Changes (describe in box 28 cont.): <input type="checkbox"/> Addition(s) Date(s): <input type="checkbox"/> Altered Date(s): <input type="checkbox"/> Moved Date(s): <input type="checkbox"/> Other Date(s):
26. Plan shape:	33. Ext. wall cladding: red brick	Endangered by:
27. Number of stories: 2	34. Foundation material: stone	40. Number of outbuildings (describe in box 40 cont.):
28. Number of bays (1st floor): 3	35. Basement type:	41. Further description of building features and associated resources on continuation page. <input type="checkbox"/>
29. Roof type: hip	36. Front porch type/placement:	

**OTHER**

42. Current owner/address:	43. Form prepared by (name and org.): Landmarks Association of St. Louis	44. Survey date: 2006
		45. Date of revisions:

**FOR SHPO USE:**

Date entered in inventory:	Level of survey <input checked="" type="checkbox"/> reconnaissance <input type="checkbox"/> intensive	Additional research needed? <input type="checkbox"/> yes <input type="checkbox"/> no
National Register Status <input type="checkbox"/> listed <input type="checkbox"/> in listed district Name: <input type="checkbox"/> pending listing <input type="checkbox"/> eligible (individually) <input type="checkbox"/> eligible (district) <input type="checkbox"/> not eligible <input type="checkbox"/> not determined	Other:	



**ARCHITECTURAL/HISTORIC INVENTORY FORM**

---

SLC-AS-045-1162

Page 2

**ADDITIONAL INFORMATION:**

21. (cont.) History and significance. Expand box as necessary, or add continuation pages.

22. (cont.) Sources of information. Expand box as necessary, or add continuation pages.

40. (cont.) Description of environment and outbuildings. Expand box as necessary, or add continuation pages.

41. (cont.) Further description of important architectural features. Expand box as necessary, or add continuation pages.

A prominent cornice with paired brackets is positioned over the segmental arched windows in the second story. Lower story bays are comprised of two segmental arched window bays and an entrance bay with a recessed door.





MISSOURI DEPARTMENT OF NATURAL RESOURCES  
STATE HISTORIC PRESERVATION OFFICE, P.O. Box 176, Jefferson City, MO 6510

**ARCHITECTURAL/HISTORIC INVENTORY FORM**

1. Survey No. SLC-AS-045-1163		2. Survey Name: Carondelet	
3. County:		4. Address (Street No.) 7109	Street (name) Virginia Avenue
5. City: St. Louis City	Vicinity: <input type="checkbox"/>	6. UTM:	
8. Historic name (if known):		9. Present/other name (if known):	
10. Ownership: <input type="checkbox"/> Private <input type="checkbox"/> Public		11a. Historic use (if known): single dwelling	11b. Current use: single dwelling

**HISTORICAL INFORMATION**

12. Construction date: ca. 1880	15. Architect:	18. Previously surveyed? <input type="checkbox"/> Cite survey name in box 22 cont. (page 3)
13. Significant date/period:	16. Builder/contractor:	19. On National Register? <input type="checkbox"/> indiv. <input type="checkbox"/> district Cite nomination name in box 22 cont. (page 3)
14. Area(s) of significance:	17. Original or significant owner:	20. National Register eligible? <input type="checkbox"/> individually eligible <input type="checkbox"/> district potential C <input type="checkbox"/> NC <input type="checkbox"/> <input type="checkbox"/> not eligible <input type="checkbox"/> not determined
21. History and significance on continuation page. <input type="checkbox"/>		22. Sources of information on continuation page. <input type="checkbox"/>

**ARCHITECTURAL INFORMATION**

23. Category of property: <input type="checkbox"/> building(s) <input type="checkbox"/> site <input type="checkbox"/> structure <input type="checkbox"/> object	30. Roof material: asphalt shingle	37. Windows: <input type="checkbox"/> historic <input type="checkbox"/> replacement Pane arrangement:
24. Vernacular or property type:	31. Chimney placement:	38. Acreage (rural): Visible from public road? <input type="checkbox"/>
25. Architectural Style: Vernacular Classical	32. Structural system:	39. Changes (describe in box 28 cont.): <input type="checkbox"/> Addition(s) Date(s): <input type="checkbox"/> Altered Date(s): <input type="checkbox"/> Moved Date(s): <input type="checkbox"/> Other Date(s):
26. Plan shape:	33. Ext. wall cladding: brick (painted)	Endangered by:
27. Number of stories: 2	34. Foundation material: stone	40. Number of outbuildings (describe in box 40 cont.):
28. Number of bays (1st floor): 2	35. Basement type:	41. Further description of building features and associated resources on continuation page. <input type="checkbox"/>
29. Roof type: hip	36. Front porch type/placement:	

**OTHER**

42. Current owner/address:	43. Form prepared by (name and org.): Landmarks Association of St. Louis	44. Survey date: 2006
		45. Date of revisions:

**FOR SHPO USE:**

Date entered in inventory:	Level of survey <input checked="" type="checkbox"/> reconnaissance <input type="checkbox"/> intensive	Additional research needed? <input type="checkbox"/> yes <input type="checkbox"/> no
National Register Status <input type="checkbox"/> listed <input type="checkbox"/> in listed district Name: <input type="checkbox"/> pending listing <input type="checkbox"/> eligible (individually) <input type="checkbox"/> eligible (district) <input type="checkbox"/> not eligible <input type="checkbox"/> not determined	Other:	



**ADDITIONAL INFORMATION:**

- 21. (cont.) History and significance. Expand box as necessary, or add continuation pages.
- 22. (cont.) Sources of information. Expand box as necessary, or add continuation pages.
- 40. (cont.) Description of environment and outbuildings. Expand box as necessary, or add continuation pages.
- 41. (cont.) Further description of important architectural features. Expand box as necessary, or add continuation pages.

The corbelled brick cornice is the most distinguishing feature. The openings are segmental arched.



**ARCHITECTURAL/HISTORIC INVENTORY FORM**

1. Survey No. SLC-AS-045-1164		2. Survey Name: Carondelet	
3. County:		4. Address (Street No.) 7111	Street (name) Virginia Avenue
5. City: St. Louis City	Vicinity: <input type="checkbox"/>	6. UTM:	
8. Historic name (if known):		7. Township/Range/Section:	
9. Present/other name (if known):			
10. Ownership: <input type="checkbox"/> Private <input type="checkbox"/> Public		11a. Historic use (if known): Botts, W.P.	11b. Current use: single dwelling

**HISTORICAL INFORMATION**

12. Construction date: 1907	15. Architect: Krieg, H.H.	18. Previously surveyed? <input type="checkbox"/> Cite survey name in box 22 cont. (page 3)
13. Significant date/period:	16. Builder/contractor: Botts, W.P.	19. On National Register? <input type="checkbox"/> indiv. <input type="checkbox"/> district Cite nomination name in box 22 cont. (page 3)
14. Area(s) of significance:	17. Original or significant owner: Durant, M.C.	20. National Register eligible? <input type="checkbox"/> individually eligible <input type="checkbox"/> district potential C <input type="checkbox"/> NC <input type="checkbox"/> <input type="checkbox"/> not eligible <input type="checkbox"/> not determined
21. History and significance on continuation page. <input type="checkbox"/>		22. Sources of information on continuation page. <input type="checkbox"/>

**ARCHITECTURAL INFORMATION**

23. Category of property: <input type="checkbox"/> building(s) <input type="checkbox"/> site <input type="checkbox"/> structure <input type="checkbox"/> object	30. Roof material: unknown	37. Windows: <input type="checkbox"/> historic <input type="checkbox"/> replacement Pane arrangement:
24. Vernacular or property type:	31. Chimney placement:	38. Acreage (rural): Visible from public road? <input type="checkbox"/>
25. Architectural Style: Flat Roof	32. Structural system:	39. Changes (describe in box 28 cont.): <input type="checkbox"/> Addition(s) Date(s): <input type="checkbox"/> Altered Date(s): <input type="checkbox"/> Moved Date(s): <input type="checkbox"/> Other Date(s):
26. Plan shape:	33. Ext. wall cladding: red brick	Endangered by:
27. Number of stories: 1	34. Foundation material: stone	
28. Number of bays (1st floor): 2	35. Basement type:	40. Number of outbuildings (describe in box 40 cont.):
29. Roof type: flat	36. Front porch type/placement:	41. Further description of building features and associated resources on continuation page. <input type="checkbox"/>

**OTHER**

42. Current owner/address:	43. Form prepared by (name and org.): Landmarks Association of St. Louis	44. Survey date: 2006
		45. Date of revisions:

**FOR SHPO USE:**

Date entered in inventory:	Level of survey <input type="checkbox"/> reconnaissance <input type="checkbox"/> intensive	Additional research needed? <input type="checkbox"/> yes <input type="checkbox"/> no
National Register Status <input type="checkbox"/> listed <input type="checkbox"/> in listed district Name: <input type="checkbox"/> pending listing <input type="checkbox"/> eligible (individually) <input type="checkbox"/> eligible (district) <input type="checkbox"/> not eligible <input type="checkbox"/> not determined	Other:	



**ADDITIONAL INFORMATION:**

21. (cont.) History and significance. Expand box as necessary, or add continuation pages.

22. (cont.) Sources of information. Expand box as necessary, or add continuation pages.

40. (cont.) Description of environment and outbuildings. Expand box as necessary, or add continuation pages.

41. (cont.) Further description of important architectural features. Expand box as necessary, or add continuation pages.

A hipped porch on wood supports shelters the entrance bay. A pair of windows with a stone lintel occupies the second bay. The dentilled cornice is brick



**ARCHITECTURAL/HISTORIC INVENTORY FORM**

1. Survey No. SLC-AS-045-1165		2. Survey Name: Carondelet	
3. County:		4. Address (Street No.) 7114	Street (name) Virginia Avenue
5. City: St. Louis City	Vicinity: <input type="checkbox"/>	6. UTM:	
8. Historic name (if known):		9. Present/other name (if known):	
10. Ownership: <input type="checkbox"/> Private <input type="checkbox"/> Public		11a. Historic use (if known): single dwelling	11b. Current use: single dwelling

**HISTORICAL INFORMATION**

12. Construction date: 1883	15. Architect:	18. Previously surveyed? <input type="checkbox"/> Cite survey name in box 22 cont. (page 3)
13. Significant date/period:	16. Builder/contractor:	19. On National Register? <input type="checkbox"/> indiv. <input type="checkbox"/> district Cite nomination name in box 22 cont. (page 3)
14. Area(s) of significance:	17. Original or significant owner: Gorman, Thomas	20. National Register eligible? <input type="checkbox"/> individually eligible <input type="checkbox"/> district potential C <input type="checkbox"/> NC <input type="checkbox"/> <input type="checkbox"/> not eligible <input type="checkbox"/> not determined
21. History and significance on continuation page. <input type="checkbox"/>		22. Sources of information on continuation page. <input type="checkbox"/>

**ARCHITECTURAL INFORMATION**

23. Category of property: <input type="checkbox"/> building(s) <input type="checkbox"/> site <input type="checkbox"/> structure <input type="checkbox"/> object	30. Roof material: asphalt shingle	37. Windows: <input type="checkbox"/> historic <input type="checkbox"/> replacement Pane arrangement:
24. Vernacular or property type:	31. Chimney placement:	38. Acreage (rural): Visible from public road? <input type="checkbox"/>
25. Architectural Style: Vernacular Classical	32. Structural system:	39. Changes (describe in box 28 cont.): <input type="checkbox"/> Addition(s) Date(s): <input type="checkbox"/> Altered Date(s): <input type="checkbox"/> Moved Date(s): <input type="checkbox"/> Other Date(s):
26. Plan shape:	33. Ext. wall cladding: frame (with siding)	Endangered by:
27. Number of stories: 2	34. Foundation material: stone (concrete covered)	40. Number of outbuildings (describe in box 40 cont.):
28. Number of bays (1st floor): 1	35. Basement type:	41. Further description of building features and associated resources on continuation page. <input type="checkbox"/>
29. Roof type: hip	36. Front porch type/placement:	

**OTHER**

42. Current owner/address:	43. Form prepared by (name and org.): Landmarks Association of St. Louis	44. Survey date: 2006
		45. Date of revisions:

**FOR SHPO USE:**

Date entered in inventory:	Level of survey <input checked="" type="checkbox"/> reconnaissance <input type="checkbox"/> intensive	Additional research needed? <input type="checkbox"/> yes <input type="checkbox"/> no
National Register Status <input type="checkbox"/> listed <input type="checkbox"/> in listed district Name: <input type="checkbox"/> pending listing <input type="checkbox"/> eligible (individually) <input type="checkbox"/> eligible (district) <input type="checkbox"/> not eligible <input type="checkbox"/> not determined	Other:	



**ARCHITECTURAL/HISTORIC INVENTORY FORM**

---

SLC-AS-045-1165

Page 2

**ADDITIONAL INFORMATION:**

21. (cont.) History and significance. Expand box as necessary, or add continuation pages.

22. (cont.) Sources of information. Expand box as necessary, or add continuation pages.

40. (cont.) Description of environment and outbuildings. Expand box as necessary, or add continuation pages.

41. (cont.) Further description of important architectural features. Expand box as necessary, or add continuation pages.

This house has two bays in the second story and an enclosed gabled porch with four windows in the lower story.



MISSOURI DEPARTMENT OF NATURAL RESOURCES  
STATE HISTORIC PRESERVATION OFFICE, P.O. Box 176, Jefferson City, MO 6510

ARCHITECTURAL/HISTORIC INVENTORY FORM

1. Survey No. SLC-AS-045-1166		2. Survey Name: Carondelet	
3. County:		4. Address (Street No.) 7116	Street (name) Virginia Avenue
5. City: St. Louis City	Vicinity: <input type="checkbox"/>	6. UTM:	
8. Historic name (if known):		9. Present/other name (if known):	
10. Ownership: <input type="checkbox"/> Private <input type="checkbox"/> Public		11a. Historic use (if known): single dwelling	11b. Current use: multiple dwelling

HISTORICAL INFORMATION

12. Construction date: 1883	15. Architect:	18. Previously surveyed? <input type="checkbox"/> Cite survey name in box 22 cont. (page 3)
13. Significant date/period:	16. Builder/contractor:	19. On National Register? <input type="checkbox"/> indiv. <input type="checkbox"/> district Cite nomination name in box 22 cont. (page 3)
14. Area(s) of significance:	17. Original or significant owner: Cooper, John C.	20. National Register eligible? <input type="checkbox"/> individually eligible <input type="checkbox"/> district potential C <input type="checkbox"/> NC <input type="checkbox"/> <input type="checkbox"/> not eligible <input type="checkbox"/> not determined
21. History and significance on continuation page. <input type="checkbox"/>		22. Sources of information on continuation page. <input type="checkbox"/>

ARCHITECTURAL INFORMATION

23. Category of property: <input type="checkbox"/> building(s) <input type="checkbox"/> site <input type="checkbox"/> structure <input type="checkbox"/> object	30. Roof material: asphalt shingle	37. Windows: <input type="checkbox"/> historic <input type="checkbox"/> replacement Pane arrangement:
24. Vernacular or property type:	31. Chimney placement:	38. Acreage (rural): Visible from public road? <input type="checkbox"/>
25. Architectural Style: Vernacular Classical	32. Structural system:	39. Changes (describe in box 28 cont.): <input type="checkbox"/> Addition(s) Date(s): <input type="checkbox"/> Altered Date(s): <input type="checkbox"/> Moved Date(s): <input type="checkbox"/> Other Date(s):
26. Plan shape:	33. Ext. wall cladding: frame (with siding)	Endangered by:
27. Number of stories: 2	34. Foundation material: stone (concrete covered)	40. Number of outbuildings (describe in box 40 cont.):
28. Number of bays (1st floor): 3	35. Basement type:	41. Further description of building features and associated resources on continuation page. <input type="checkbox"/>
29. Roof type: hip	36. Front porch type/placement:	

OTHER

42. Current owner/address:	43. Form prepared by (name and org.): Landmarks Association of St. Louis	44. Survey date: 2006
		45. Date of revisions:

FOR SHPO USE:

Date entered in inventory:	Level of survey <input checked="" type="checkbox"/> reconnaissance <input type="checkbox"/> intensive	Additional research needed? <input type="checkbox"/> yes <input type="checkbox"/> no
National Register Status <input type="checkbox"/> listed <input type="checkbox"/> in listed district Name: <input type="checkbox"/> pending listing <input type="checkbox"/> eligible (individually) <input type="checkbox"/> eligible (district) <input type="checkbox"/> not eligible <input type="checkbox"/> not determined	Other:	



**ADDITIONAL INFORMATION:**

- 21. (cont.) History and significance. Expand box as necessary, or add continuation pages.
- 22. (cont.) Sources of information. Expand box as necessary, or add continuation pages.
- 40. (cont.) Description of environment and outbuildings. Expand box as necessary, or add continuation pages.
- 41. (cont.) Further description of important architectural features. Expand box as necessary, or add continuation pages.

The three bays on each level have been altered by the application of siding.





**ARCHITECTURAL/HISTORIC INVENTORY FORM**

1. Survey No. SLC-AS-045-1167		2. Survey Name: Carondelet	
3. County:		4. Address (Street No.) 7118	Street (name) Virginia Avenue
5. City: St. Louis City	Vicinity: <input type="checkbox"/>	6. UTM:	
8. Historic name (if known):		9. Present/other name (if known):	
10. Ownership: <input type="checkbox"/> Private <input type="checkbox"/> Public		11a. Historic use (if known): single dwelling	11b. Current use: single dwelling

**HISTORICAL INFORMATION**

12. Construction date: 1927	15. Architect: Rauhut, F.	18. Previously surveyed? <input type="checkbox"/> Cite survey name in box 22 cont. (page 3)
13. Significant date/period:	16. Builder/contractor: Rauhut, F.	19. On National Register? <input type="checkbox"/> indiv. <input type="checkbox"/> district Cite nomination name in box 22 cont. (page 3)
14. Area(s) of significance:	17. Original or significant owner: Fetchman, Jno.	20. National Register eligible? <input type="checkbox"/> individually eligible <input type="checkbox"/> district potential C <input type="checkbox"/> NC <input type="checkbox"/> <input type="checkbox"/> not eligible <input type="checkbox"/> not determined
21. History and significance on continuation page. <input type="checkbox"/>		22. Sources of information on continuation page. <input type="checkbox"/>

**ARCHITECTURAL INFORMATION**

23. Category of property: <input type="checkbox"/> building(s) <input type="checkbox"/> site <input type="checkbox"/> structure <input type="checkbox"/> object	30. Roof material: asphalt shingle	37. Windows: <input type="checkbox"/> historic <input type="checkbox"/> replacement Pane arrangement:
24. Vernacular or property type:	31. Chimney placement:	38. Acreage (rural): Visible from public road? <input type="checkbox"/>
25. Architectural Style: Bungalow	32. Structural system:	39. Changes (describe in box 28 cont.): <input type="checkbox"/> Addition(s) Date(s): <input type="checkbox"/> Altered Date(s): <input type="checkbox"/> Moved Date(s): <input type="checkbox"/> Other Date(s):
26. Plan shape:	33. Ext. wall cladding: red brick	Endangered by:
27. Number of stories: 1	34. Foundation material: stone	40. Number of outbuildings (describe in box 40 cont.):
28. Number of bays (1st floor): 2	35. Basement type:	41. Further description of building features and associated resources on continuation page. <input type="checkbox"/>
29. Roof type: front gable	36. Front porch type/placement:	

**OTHER**

42. Current owner/address:	43. Form prepared by (name and org.): Landmarks Association of St. Louis	44. Survey date: 2006
		45. Date of revisions:

**FOR SHPO USE:**

Date entered in inventory:	Level of survey <input type="checkbox"/> reconnaissance <input type="checkbox"/> intensive	Additional research needed? <input type="checkbox"/> yes <input type="checkbox"/> no
National Register Status <input type="checkbox"/> listed <input type="checkbox"/> in listed district Name: <input type="checkbox"/> pending listing <input type="checkbox"/> eligible (individually) <input type="checkbox"/> eligible (district) <input type="checkbox"/> not eligible <input type="checkbox"/> not determined	Other:	



**ADDITIONAL INFORMATION:**

21. (cont.) History and significance. Expand box as necessary, or add continuation pages.

22. (cont.) Sources of information. Expand box as necessary, or add continuation pages.

40. (cont.) Description of environment and outbuildings. Expand box as necessary, or add continuation pages.

41. (cont.) Further description of important architectural features. Expand box as necessary, or add continuation pages.

A full-length gable roof porch roof rests on tapered brick supports. The facade has a paired windows and an entrance.



MISSOURI DEPARTMENT OF NATURAL RESOURCES  
STATE HISTORIC PRESERVATION OFFICE, P.O. Box 176, Jefferson City, MO 6510

**ARCHITECTURAL/HISTORIC INVENTORY FORM**

1. Survey No. SLC-AS-045-1168		2. Survey Name: Carondelet	
3. County:		4. Address (Street No.) 7120	Street (name) Virginia Avenue
5. City: St. Louis City	Vicinity: <input type="checkbox"/>	6. UTM:	
8. Historic name (if known):		9. Present/other name (if known):	
10. Ownership: <input type="checkbox"/> Private <input type="checkbox"/> Public		11a. Historic use (if known): multiple dwelling	11b. Current use: multiple dwelling

**HISTORICAL INFORMATION**

12. Construction date: ca. 1890	15. Architect:	18. Previously surveyed? <input type="checkbox"/> Cite survey name in box 22 cont. (page 3)
13. Significant date/period:	16. Builder/contractor:	19. On National Register? <input type="checkbox"/> indiv. <input type="checkbox"/> district Cite nomination name in box 22 cont. (page 3)
14. Area(s) of significance:	17. Original or significant owner:	20. National Register eligible? <input type="checkbox"/> individually eligible <input type="checkbox"/> district potential C <input type="checkbox"/> NC <input type="checkbox"/> <input type="checkbox"/> not eligible <input type="checkbox"/> not determined
21. History and significance on continuation page. <input type="checkbox"/>		22. Sources of information on continuation page. <input type="checkbox"/>

**ARCHITECTURAL INFORMATION**

23. Category of property: <input type="checkbox"/> building(s) <input type="checkbox"/> site <input type="checkbox"/> structure <input type="checkbox"/> object	30. Roof material: unknown	37. Windows: <input type="checkbox"/> historic <input type="checkbox"/> replacement Pane arrangement:
24. Vernacular or property type:	31. Chimney placement:	38. Acreage (rural): Visible from public road? <input type="checkbox"/>
25. Architectural Style: Flat Roof	32. Structural system:	39. Changes (describe in box 28 cont.): <input type="checkbox"/> Addition(s) Date(s): <input type="checkbox"/> Altered Date(s): <input type="checkbox"/> Moved Date(s): <input type="checkbox"/> Other Date(s):
26. Plan shape:	33. Ext. wall cladding: red brick	Endangered by:
27. Number of stories: 2	34. Foundation material: stone	40. Number of outbuildings (describe in box 40 cont.):
28. Number of bays (1st floor): 1	35. Basement type:	41. Further description of building features and associated resources on continuation page. <input type="checkbox"/>
29. Roof type: flat	36. Front porch type/placement:	

**OTHER**

42. Current owner/address:	43. Form prepared by (name and org.): Landmarks Association of St. Louis	44. Survey date: 2006
		45. Date of revisions:

**FOR SHPO USE:**

Date entered in inventory:	Level of survey <input type="checkbox"/> reconnaissance <input type="checkbox"/> intensive	Additional research needed? <input type="checkbox"/> yes <input type="checkbox"/> no
National Register Status <input type="checkbox"/> listed <input type="checkbox"/> in listed district Name: <input type="checkbox"/> pending listing <input type="checkbox"/> eligible (individually) <input type="checkbox"/> eligible (district) <input type="checkbox"/> not eligible <input type="checkbox"/> not determined	Other:	



**ARCHITECTURAL/HISTORIC INVENTORY FORM**

---

SLC-AS-045-1168

Page 2

**ADDITIONAL INFORMATION:**

21. (cont.) History and significance. Expand box as necessary, or add continuation pages.

22. (cont.) Sources of information. Expand box as necessary, or add continuation pages.

40. (cont.) Description of environment and outbuildings. Expand box as necessary, or add continuation pages.

41. (cont.) Further description of important architectural features. Expand box as necessary, or add continuation pages.

A cornice appears to have been removed from the parapet. A pair of windows in segmental arched openings is positioned in both levels of the facade. The entrance is on the side.



MISSOURI DEPARTMENT OF NATURAL RESOURCES  
STATE HISTORIC PRESERVATION OFFICE, P.O. Box 176, Jefferson City, MO 6510

**ARCHITECTURAL/HISTORIC INVENTORY FORM**

1. Survey No. SLC-AS-045-1169		2. Survey Name: Carondelet	
3. County:		4. Address (Street No.) 7122	Street (name) Virginia Avenue
5. City: St. Louis City	Vicinity: <input type="checkbox"/>	6. UTM:	
7. Township/Range/Section:		8. Historic name (if known):	
9. Present/other name (if known):		10. Ownership: <input type="checkbox"/> Private <input type="checkbox"/> Public	
11a. Historic use (if known): multiple dwelling		11b. Current use: multiple dwelling	

**HISTORICAL INFORMATION**

12. Construction date: 1886	15. Architect:	18. Previously surveyed? <input type="checkbox"/> Cite survey name in box 22 cont. (page 3)
13. Significant date/period:	16. Builder/contractor:	19. On National Register? <input type="checkbox"/> indiv. <input type="checkbox"/> district Cite nomination name in box 22 cont. (page 3)
14. Area(s) of significance:	17. Original or significant owner: Messmer, John	20. National Register eligible? <input type="checkbox"/> individually eligible <input type="checkbox"/> district potential C <input type="checkbox"/> NC <input type="checkbox"/> <input type="checkbox"/> not eligible <input type="checkbox"/> not determined
21. History and significance on continuation page. <input type="checkbox"/>		22. Sources of information on continuation page. <input type="checkbox"/>

**ARCHITECTURAL INFORMATION**

23. Category of property: <input type="checkbox"/> building(s) <input type="checkbox"/> site <input type="checkbox"/> structure <input type="checkbox"/> object	30. Roof material: unknown	37. Windows: <input type="checkbox"/> historic <input type="checkbox"/> replacement Pane arrangement:
24. Vernacular or property type:	31. Chimney placement:	38. Acreage (rural): Visible from public road? <input type="checkbox"/>
25. Architectural Style: Mansard	32. Structural system:	39. Changes (describe in box 28 cont.): <input type="checkbox"/> Addition(s) Date(s): <input type="checkbox"/> Altered Date(s): <input type="checkbox"/> Moved Date(s): <input type="checkbox"/> Other Date(s):
26. Plan shape:	33. Ext. wall cladding: red brick	Endangered by:
27. Number of stories: 2	34. Foundation material: stone	40. Number of outbuildings (describe in box 40 cont.):
28. Number of bays (1st floor): 3	35. Basement type:	41. Further description of building features and associated resources on continuation page. <input type="checkbox"/>
29. Roof type: flat with mansard parapet	36. Front porch type/placement:	

**OTHER**

42. Current owner/address:	43. Form prepared by (name and org.): Landmarks Association of St. Louis	44. Survey date: 2006
		45. Date of revisions:

**FOR SHPO USE:**

Date entered in inventory:	Level of survey <input type="checkbox"/> reconnaissance <input type="checkbox"/> intensive	Additional research needed? <input type="checkbox"/> yes <input type="checkbox"/> no
National Register Status <input type="checkbox"/> listed <input type="checkbox"/> in listed district Name: <input type="checkbox"/> pending listing <input type="checkbox"/> eligible (individually) <input type="checkbox"/> eligible (district) <input type="checkbox"/> not eligible <input type="checkbox"/> not determined	Other:	



**ARCHITECTURAL/HISTORIC INVENTORY FORM**

---

SLC-AS-045-1169

Page 2

**ADDITIONAL INFORMATION:**

21. (cont.) History and significance. Expand box as necessary, or add continuation pages.

22. (cont.) Sources of information. Expand box as necessary, or add continuation pages.

40. (cont.) Description of environment and outbuildings. Expand box as necessary, or add continuation pages.

41. (cont.) Further description of important architectural features. Expand box as necessary, or add continuation pages.

Three bays of segmental arched openings sit in each level. Those on the lower story have awnings. Metal appears to cover the original cornice.



**ARCHITECTURAL/HISTORIC INVENTORY FORM**

1. Survey No. SLC-AS-045-1170		2. Survey Name: Carondelet	
3. County:		4. Address (Street No.) 7123	Street (name) Virginia Avenue
5. City: St. Louis City	Vicinity: <input type="checkbox"/>	6. UTM:	
8. Historic name (if known):		9. Present/other name (if known):	
10. Ownership: <input type="checkbox"/> Private <input type="checkbox"/> Public		11a. Historic use (if known): single dwelling	11b. Current use: single dwelling

**HISTORICAL INFORMATION**

12. Construction date: ca. 1880	15. Architect:	18. Previously surveyed? <input type="checkbox"/> Cite survey name in box 22 cont. (page 3)
13. Significant date/period:	16. Builder/contractor:	19. On National Register? <input type="checkbox"/> indiv. <input type="checkbox"/> district Cite nomination name in box 22 cont. (page 3)
14. Area(s) of significance:	17. Original or significant owner:	20. National Register eligible? <input type="checkbox"/> individually eligible <input type="checkbox"/> district potential C <input type="checkbox"/> NC <input type="checkbox"/> <input type="checkbox"/> not eligible <input type="checkbox"/> not determined
21. History and significance on continuation page. <input type="checkbox"/>		22. Sources of information on continuation page. <input type="checkbox"/>

**ARCHITECTURAL INFORMATION**

23. Category of property: <input type="checkbox"/> building(s) <input type="checkbox"/> site <input type="checkbox"/> structure <input type="checkbox"/> object	30. Roof material: asphalt shingle	37. Windows: <input type="checkbox"/> historic <input type="checkbox"/> replacement Pane arrangement:
24. Vernacular or property type:	31. Chimney placement:	38. Acreage (rural): Visible from public road? <input type="checkbox"/>
25. Architectural Style: Vernacular Classical	32. Structural system:	39. Changes (describe in box 28 cont.): <input type="checkbox"/> Addition(s) Date(s): <input type="checkbox"/> Altered Date(s): <input type="checkbox"/> Moved Date(s): <input type="checkbox"/> Other Date(s):
26. Plan shape:	33. Ext. wall cladding: frame (with siding)	Endangered by:
27. Number of stories: 2	34. Foundation material: stone	40. Number of outbuildings (describe in box 40 cont.):
28. Number of bays (1st floor): 3	35. Basement type:	41. Further description of building features and associated resources on continuation page. <input type="checkbox"/>
29. Roof type: front gable	36. Front porch type/placement:	

**OTHER**

42. Current owner/address:	43. Form prepared by (name and org.): Landmarks Association of St. Louis	44. Survey date: 2006
		45. Date of revisions:

**FOR SHPO USE:**

Date entered in inventory:	Level of survey <input type="checkbox"/> reconnaissance <input type="checkbox"/> intensive	Additional research needed? <input type="checkbox"/> yes <input type="checkbox"/> no
National Register Status <input type="checkbox"/> listed <input type="checkbox"/> in listed district Name: <input type="checkbox"/> pending listing <input type="checkbox"/> eligible (individually) <input type="checkbox"/> eligible (district) <input type="checkbox"/> not eligible <input type="checkbox"/> not determined	Other:	



**ADDITIONAL INFORMATION:**

- 21. (cont.) History and significance. Expand box as necessary, or add continuation pages.
- 22. (cont.) Sources of information. Expand box as necessary, or add continuation pages.
- 40. (cont.) Description of environment and outbuildings. Expand box as necessary, or add continuation pages.
- 41. (cont.) Further description of important architectural features. Expand box as necessary, or add continuation pages.

A shed roof porch on wrought iron supports sits in front of the entrance bay. Two window bays sit in both levels.





**ARCHITECTURAL/HISTORIC INVENTORY FORM**

1. Survey No. SLC-AS-045-1171		2. Survey Name: Carondelet	
3. County:		4. Address (Street No.) 7125	Street (name) Virginia Avenue
5. City: St. Louis City	Vicinity: <input type="checkbox"/>	6. UTM:	
8. Historic name (if known):		9. Present/other name (if known):	
10. Ownership: <input type="checkbox"/> Private <input type="checkbox"/> Public		11a. Historic use (if known): single dwelling	11b. Current use: single dwelling

**HISTORICAL INFORMATION**

12. Construction date: ca. 1880	15. Architect:	18. Previously surveyed? <input type="checkbox"/> Cite survey name in box 22 cont. (page 3)
13. Significant date/period:	16. Builder/contractor:	19. On National Register? <input type="checkbox"/> indiv. <input type="checkbox"/> district Cite nomination name in box 22 cont. (page 3)
14. Area(s) of significance:	17. Original or significant owner:	20. National Register eligible? <input type="checkbox"/> individually eligible <input type="checkbox"/> district potential C <input type="checkbox"/> NC <input type="checkbox"/> <input type="checkbox"/> not eligible <input type="checkbox"/> not determined
21. History and significance on continuation page. <input type="checkbox"/>		22. Sources of information on continuation page. <input type="checkbox"/>

**ARCHITECTURAL INFORMATION**

23. Category of property: <input type="checkbox"/> building(s) <input type="checkbox"/> site <input type="checkbox"/> structure <input type="checkbox"/> object	30. Roof material: asphalt shingle	37. Windows: <input type="checkbox"/> historic <input type="checkbox"/> replacement Pane arrangement:
24. Vernacular or property type:	31. Chimney placement:	38. Acreage (rural): Visible from public road? <input type="checkbox"/>
25. Architectural Style: Vernacular Classical	32. Structural system:	39. Changes (describe in box 28 cont.): <input type="checkbox"/> Addition(s) Date(s): <input type="checkbox"/> Altered Date(s): <input type="checkbox"/> Moved Date(s): <input type="checkbox"/> Other Date(s):
26. Plan shape:	33. Ext. wall cladding: frame (with siding)	Endangered by:
27. Number of stories: 1 1/2	34. Foundation material: stone	40. Number of outbuildings (describe in box 40 cont.):
28. Number of bays (1st floor): 3	35. Basement type:	41. Further description of building features and associated resources on continuation page. <input type="checkbox"/>
29. Roof type: side gable	36. Front porch type/placement:	

**OTHER**

42. Current owner/address:	43. Form prepared by (name and org.): Landmarks Association of St. Louis	44. Survey date: 2006
		45. Date of revisions:

**FOR SHPO USE:**

Date entered in inventory:	Level of survey <input type="checkbox"/> reconnaissance <input type="checkbox"/> intensive	Additional research needed? <input type="checkbox"/> yes <input type="checkbox"/> no
National Register Status <input type="checkbox"/> listed <input type="checkbox"/> in listed district Name: <input type="checkbox"/> pending listing <input type="checkbox"/> eligible (individually) <input type="checkbox"/> eligible (district) <input type="checkbox"/> not eligible <input type="checkbox"/> not determined	Other:	



**ADDITIONAL INFORMATION:**

- 21. (cont.) History and significance. Expand box as necessary, or add continuation pages.
- 22. (cont.) Sources of information. Expand box as necessary, or add continuation pages.
- 40. (cont.) Description of environment and outbuildings. Expand box as necessary, or add continuation pages.
- 41. (cont.) Further description of important architectural features. Expand box as necessary, or add continuation pages.

A dormer with two windows is centered in the gable. The gabled porch is full-length.



MISSOURI DEPARTMENT OF NATURAL RESOURCES  
STATE HISTORIC PRESERVATION OFFICE, P.O. Box 176, Jefferson City, MO 6510

**ARCHITECTURAL/HISTORIC INVENTORY FORM**

1. Survey No. SLC-AS-045-1172		2. Survey Name: Carondelet	
3. County:		4. Address (Street No.) 7127	Street (name) Virginia Avenue
5. City: St. Louis City	Vicinity: <input type="checkbox"/>	6. UTM:	
8. Historic name (if known):		9. Present/other name (if known):	
10. Ownership: <input type="checkbox"/> Private <input type="checkbox"/> Public		11a. Historic use (if known): single dwelling	11b. Current use: single dwelling

**HISTORICAL INFORMATION**

12. Construction date: ca. 1885	15. Architect:	18. Previously surveyed? <input type="checkbox"/> Cite survey name in box 22 cont. (page 3)
13. Significant date/period:	16. Builder/contractor:	19. On National Register? <input type="checkbox"/> indiv. <input type="checkbox"/> district Cite nomination name in box 22 cont. (page 3)
14. Area(s) of significance:	17. Original or significant owner:	20. National Register eligible? <input type="checkbox"/> individually eligible <input type="checkbox"/> district potential C <input type="checkbox"/> NC <input type="checkbox"/> <input type="checkbox"/> not eligible <input type="checkbox"/> not determined
21. History and significance on continuation page. <input type="checkbox"/>		22. Sources of information on continuation page. <input type="checkbox"/>

**ARCHITECTURAL INFORMATION**

23. Category of property: <input type="checkbox"/> building(s) <input type="checkbox"/> site <input type="checkbox"/> structure <input type="checkbox"/> object	30. Roof material: asphalt shingle	37. Windows: <input type="checkbox"/> historic <input type="checkbox"/> replacement Pane arrangement:
24. Vernacular or property type:	31. Chimney placement:	38. Acreage (rural): Visible from public road? <input type="checkbox"/>
25. Architectural Style:	32. Structural system:	39. Changes (describe in box 28 cont.): <input type="checkbox"/> Addition(s) Date(s): <input type="checkbox"/> Altered Date(s): <input type="checkbox"/> Moved Date(s): <input type="checkbox"/> Other Date(s):
26. Plan shape:	33. Ext. wall cladding: frame (with siding)	Endangered by:
27. Number of stories: 2	34. Foundation material: stone	40. Number of outbuildings (describe in box 40 cont.):
28. Number of bays (1st floor): 3	35. Basement type:	41. Further description of building features and associated resources on continuation page. <input type="checkbox"/>
29. Roof type: irregular	36. Front porch type/placement:	

**OTHER**

42. Current owner/address:	43. Form prepared by (name and org.): Landmarks Association of St. Louis	44. Survey date: 2006
		45. Date of revisions:

**FOR SHPO USE:**

Date entered in inventory:	Level of survey <input checked="" type="checkbox"/> reconnaissance <input type="checkbox"/> intensive	Additional research needed? <input type="checkbox"/> yes <input type="checkbox"/> no
National Register Status <input type="checkbox"/> listed <input type="checkbox"/> in listed district Name: <input type="checkbox"/> pending listing <input type="checkbox"/> eligible (individually) <input type="checkbox"/> eligible (district) <input type="checkbox"/> not eligible <input type="checkbox"/> not determined	Other:	



**ADDITIONAL INFORMATION:**

21. (cont.) History and significance. Expand box as necessary, or add continuation pages.

22. (cont.) Sources of information. Expand box as necessary, or add continuation pages.

40. (cont.) Description of environment and outbuildings. Expand box as necessary, or add continuation pages.

41. (cont.) Further description of important architectural features. Expand box as necessary, or add continuation pages.

This house has been heavily remodeled so that it is difficult to determine its original appearance.



**ARCHITECTURAL/HISTORIC INVENTORY FORM**

1. Survey No. SLC-AS-045-1173		2. Survey Name: Carondelet	
3. County:		4. Address (Street No.) 7130	Street (name) Virginia Avenue
5. City: St. Louis City	Vicinity: <input type="checkbox"/>	6. UTM:	
8. Historic name (if known):		9. Present/other name (if known):	
10. Ownership: <input type="checkbox"/> Private <input type="checkbox"/> Public		11a. Historic use (if known): store/dwelling	11b. Current use: dwelling

**HISTORICAL INFORMATION**

12. Construction date: ca. 1886	15. Architect:	18. Previously surveyed? <input type="checkbox"/> Cite survey name in box 22 cont. (page 3)
13. Significant date/period:	16. Builder/contractor:	19. On National Register? <input type="checkbox"/> indiv. <input type="checkbox"/> district Cite nomination name in box 22 cont. (page 3)
14. Area(s) of significance:	17. Original or significant owner:	20. National Register eligible? <input type="checkbox"/> individually eligible <input type="checkbox"/> district potential C <input type="checkbox"/> NC <input type="checkbox"/> <input type="checkbox"/> not eligible <input type="checkbox"/> not determined
21. History and significance on continuation page. <input type="checkbox"/>		22. Sources of information on continuation page. <input type="checkbox"/>

**ARCHITECTURAL INFORMATION**

23. Category of property: <input type="checkbox"/> building(s) <input type="checkbox"/> site <input type="checkbox"/> structure <input type="checkbox"/> object	30. Roof material: unknown	37. Windows: <input type="checkbox"/> historic <input type="checkbox"/> replacement Pane arrangement:
24. Vernacular or property type:	31. Chimney placement:	38. Acreage (rural): Visible from public road? <input type="checkbox"/>
25. Architectural Style: Mansard	32. Structural system:	39. Changes (describe in box 28 cont.): <input type="checkbox"/> Addition(s) Date(s): <input type="checkbox"/> Altered Date(s): <input type="checkbox"/> Moved Date(s): <input type="checkbox"/> Other Date(s):
26. Plan shape:	33. Ext. wall cladding: red brick	Endangered by:
27. Number of stories: 2	34. Foundation material: stone	40. Number of outbuildings (describe in box 40 cont.):
28. Number of bays (1st floor): 4	35. Basement type:	41. Further description of building features and associated resources on continuation page. <input type="checkbox"/>
29. Roof type: flat with mansard parapet	36. Front porch type/placement:	

**OTHER**

42. Current owner/address:	43. Form prepared by (name and org.): Landmarks Association of St. Louis	44. Survey date: 2006
		45. Date of revisions:

**FOR SHPO USE:**

Date entered in inventory:	Level of survey <input type="checkbox"/> reconnaissance <input type="checkbox"/> intensive	Additional research needed? <input type="checkbox"/> yes <input type="checkbox"/> no
National Register Status <input type="checkbox"/> listed <input type="checkbox"/> in listed district Name: <input type="checkbox"/> pending listing <input type="checkbox"/> eligible (individually) <input type="checkbox"/> eligible (district) <input type="checkbox"/> not eligible <input type="checkbox"/> not determined	Other:	



**ARCHITECTURAL/HISTORIC INVENTORY FORM**

---

SLC-AS-045-1173

Page 2

**ADDITIONAL INFORMATION:**

21. (cont.) History and significance. Expand box as necessary, or add continuation pages.

22. (cont.) Sources of information. Expand box as necessary, or add continuation pages.

40. (cont.) Description of environment and outbuildings. Expand box as necessary, or add continuation pages.

41. (cont.) Further description of important architectural features. Expand box as necessary, or add continuation pages.

An intact store front occupies most of the facade. It includes a center, recessed double-door entrance bay with flanking display windows. The door that accesses the second story is in a segmental arched opening with a transom. Second story windows are also segmental arched. Vinyl appears to replace the original cornice.



MISSOURI DEPARTMENT OF NATURAL RESOURCES  
STATE HISTORIC PRESERVATION OFFICE, P.O. Box 176, Jefferson City, MO 6510

**ARCHITECTURAL/HISTORIC INVENTORY FORM**

1. Survey No. SLC-AS-045-1174		2. Survey Name: Carondelet	
3. County:		4. Address (Street No.) 7135	Street (name) Virginia Avenue
5. City: St. Louis City	Vicinity: <input type="checkbox"/>	6. UTM:	
8. Historic name (if known):		9. Present/other name (if known):	
10. Ownership: <input type="checkbox"/> Private <input type="checkbox"/> Public		11a. Historic use (if known): multiple dwelling	11b. Current use: multiple dwelling

**HISTORICAL INFORMATION**

12. Construction date: 1891	15. Architect:	18. Previously surveyed? <input type="checkbox"/> Cite survey name in box 22 cont. (page 3)
13. Significant date/period:	16. Builder/contractor:	19. On National Register? <input type="checkbox"/> indiv. <input type="checkbox"/> district Cite nomination name in box 22 cont. (page 3)
14. Area(s) of significance:	17. Original or significant owner: VanRonzolan, John W.	20. National Register eligible? <input type="checkbox"/> individually eligible <input type="checkbox"/> district potential C <input type="checkbox"/> NC <input type="checkbox"/> <input type="checkbox"/> not eligible <input type="checkbox"/> not determined
21. History and significance on continuation page. <input type="checkbox"/>		22. Sources of information on continuation page. <input type="checkbox"/>

**ARCHITECTURAL INFORMATION**

23. Category of property: <input type="checkbox"/> building(s) <input type="checkbox"/> site <input type="checkbox"/> structure <input type="checkbox"/> object	30. Roof material: unknown	37. Windows: <input type="checkbox"/> historic <input type="checkbox"/> replacement Pane arrangement:
24. Vernacular or property type:	31. Chimney placement:	38. Acreage (rural): Visible from public road? <input type="checkbox"/>
25. Architectural Style: Flat Roof	32. Structural system:	39. Changes (describe in box 28 cont.): <input type="checkbox"/> Addition(s) Date(s): <input type="checkbox"/> Altered Date(s): <input type="checkbox"/> Moved Date(s): <input type="checkbox"/> Other Date(s):
26. Plan shape:	33. Ext. wall cladding: red brick	Endangered by:
27. Number of stories: 2	34. Foundation material: stone	40. Number of outbuildings (describe in box 40 cont.):
28. Number of bays (1st floor): 2	35. Basement type:	41. Further description of building features and associated resources on continuation page. <input type="checkbox"/>
29. Roof type: flat	36. Front porch type/placement:	

**OTHER**

42. Current owner/address:	43. Form prepared by (name and org.): Landmarks Association of St. Louis	44. Survey date: 2006
		45. Date of revisions:

**FOR SHPO USE:**

Date entered in inventory:	Level of survey <input type="checkbox"/> reconnaissance <input type="checkbox"/> intensive	Additional research needed? <input type="checkbox"/> yes <input type="checkbox"/> no
National Register Status <input type="checkbox"/> listed <input type="checkbox"/> in listed district Name: <input type="checkbox"/> pending listing <input type="checkbox"/> eligible (individually) <input type="checkbox"/> eligible (district) <input type="checkbox"/> not eligible <input type="checkbox"/> not determined	Other:	



**ARCHITECTURAL/HISTORIC INVENTORY FORM**

---

SLC-AS-045-1174

Page 2

**ADDITIONAL INFORMATION:**

21. (cont.) History and significance. Expand box as necessary, or add continuation pages.

22. (cont.) Sources of information. Expand box as necessary, or add continuation pages.

40. (cont.) Description of environment and outbuildings. Expand box as necessary, or add continuation pages.

41. (cont.) Further description of important architectural features. Expand box as necessary, or add continuation pages.

A corbelled brick cornice extends across the two-bay facade. The openings are segmental arched.





MISSOURI DEPARTMENT OF NATURAL RESOURCES  
STATE HISTORIC PRESERVATION OFFICE, P.O. Box 176, Jefferson City, MO 6510

**ARCHITECTURAL/HISTORIC INVENTORY FORM**

1. Survey No. SLC-AS-045-1175		2. Survey Name: Carondelet	
3. County:		4. Address (Street No.) 7141	Street (name) Virginia Avenue
5. City: St. Louis City	Vicinity: <input type="checkbox"/>	6. UTM:	
8. Historic name (if known):		9. Present/other name (if known):	
10. Ownership: <input type="checkbox"/> Private <input type="checkbox"/> Public		11a. Historic use (if known): multiple dwelling	11b. Current use: multiple dwelling

**HISTORICAL INFORMATION**

12. Construction date: ca. 1900	15. Architect:	18. Previously surveyed? <input type="checkbox"/> Cite survey name in box 22 cont. (page 3)
13. Significant date/period:	16. Builder/contractor:	19. On National Register? <input type="checkbox"/> indiv. <input type="checkbox"/> district Cite nomination name in box 22 cont. (page 3)
14. Area(s) of significance:	17. Original or significant owner:	20. National Register eligible? <input type="checkbox"/> individually eligible <input type="checkbox"/> district potential C <input type="checkbox"/> NC <input type="checkbox"/> <input type="checkbox"/> not eligible <input type="checkbox"/> not determined
21. History and significance on continuation page. <input type="checkbox"/>		22. Sources of information on continuation page. <input type="checkbox"/>

**ARCHITECTURAL INFORMATION**

23. Category of property: <input type="checkbox"/> building(s) <input type="checkbox"/> site <input type="checkbox"/> structure <input type="checkbox"/> object	30. Roof material: asphalt shingle	37. Windows: <input type="checkbox"/> historic <input type="checkbox"/> replacement Pane arrangement:
24. Vernacular or property type:	31. Chimney placement:	38. Acreage (rural): Visible from public road? <input type="checkbox"/>
25. Architectural Style: Vernacular Classical	32. Structural system:	39. Changes (describe in box 28 cont.): <input type="checkbox"/> Addition(s) Date(s): <input type="checkbox"/> Altered Date(s): <input type="checkbox"/> Moved Date(s): <input type="checkbox"/> Other Date(s):
26. Plan shape:	33. Ext. wall cladding: red brick	Endangered by:
27. Number of stories: 2	34. Foundation material: stone	40. Number of outbuildings (describe in box 40 cont.):
28. Number of bays (1st floor): 3	35. Basement type:	41. Further description of building features and associated resources on continuation page. <input type="checkbox"/>
29. Roof type: front gable	36. Front porch type/placement:	

**OTHER**

42. Current owner/address:	43. Form prepared by (name and org.): Landmarks Association of St. Louis	44. Survey date: 2006
		45. Date of revisions:

**FOR SHPO USE:**

Date entered in inventory:	Level of survey <input type="checkbox"/> reconnaissance <input type="checkbox"/> intensive	Additional research needed? <input type="checkbox"/> yes <input type="checkbox"/> no
National Register Status <input type="checkbox"/> listed <input type="checkbox"/> in listed district Name: <input type="checkbox"/> pending listing <input type="checkbox"/> eligible (individually) <input type="checkbox"/> eligible (district) <input type="checkbox"/> not eligible <input type="checkbox"/> not determined	Other:	



**ADDITIONAL INFORMATION:**

- 21. (cont.) History and significance. Expand box as necessary, or add continuation pages.
- 22. (cont.) Sources of information. Expand box as necessary, or add continuation pages.
- 40. (cont.) Description of environment and outbuildings. Expand box as necessary, or add continuation pages.
- 41. (cont.) Further description of important architectural features. Expand box as necessary, or add continuation pages.

The three-bay facade (both levels) is comprised of segmental arched openings.



MISSOURI DEPARTMENT OF NATURAL RESOURCES  
STATE HISTORIC PRESERVATION OFFICE, P.O. Box 176, Jefferson City, MO 6510

**ARCHITECTURAL/HISTORIC INVENTORY FORM**

1. Survey No. SLC-AS-045-1176		2. Survey Name: Carondelet	
3. County:		4. Address (Street No.) 7143-57	Street (name) Virginia Avenue
5. City: St. Louis City	Vicinity: <input type="checkbox"/>	6. UTM:	
8. Historic name (if known):		7. Township/Range/Section:	
9. Present/other name (if known):			
10. Ownership: <input type="checkbox"/> Private <input type="checkbox"/> Public		11a. Historic use (if known): dwelling/commercial	11b. Current use: multiple dwelling

**HISTORICAL INFORMATION**

12. Construction date: ca. 1878-85	15. Architect:	18. Previously surveyed? <input type="checkbox"/> Cite survey name in box 22 cont. (page 3)
13. Significant date/period:	16. Builder/contractor:	19. On National Register? <input type="checkbox"/> indiv. <input type="checkbox"/> district Cite nomination name in box 22 cont. (page 3)
14. Area(s) of significance:	17. Original or significant owner: Kelpe, W. or Clemens	20. National Register eligible? <input type="checkbox"/> individually eligible <input type="checkbox"/> district potential C <input type="checkbox"/> NC <input type="checkbox"/> <input type="checkbox"/> not eligible <input type="checkbox"/> not determined
21. History and significance on continuation page. <input type="checkbox"/>		22. Sources of information on continuation page. <input type="checkbox"/>

**ARCHITECTURAL INFORMATION**

23. Category of property: <input type="checkbox"/> building(s) <input type="checkbox"/> site <input type="checkbox"/> structure <input type="checkbox"/> object	30. Roof material: asphalt shingle	37. Windows: <input type="checkbox"/> historic <input type="checkbox"/> replacement Pane arrangement:
24. Vernacular or property type:	31. Chimney placement:	38. Acreage (rural): Visible from public road? <input type="checkbox"/>
25. Architectural Style: Vernacular Classical	32. Structural system:	39. Changes (describe in box 28 cont.): <input type="checkbox"/> Addition(s) Date(s): <input type="checkbox"/> Altered Date(s): <input type="checkbox"/> Moved Date(s): <input type="checkbox"/> Other Date(s):
26. Plan shape:	33. Ext. wall cladding: red brick	Endangered by:
27. Number of stories: 2	34. Foundation material: stone	
28. Number of bays (1st floor): 16	35. Basement type:	40. Number of outbuildings (describe in box 40 cont.):
29. Roof type: side gable	36. Front porch type/placement:	41. Further description of building features and associated resources on continuation page. <input type="checkbox"/>

**OTHER**

42. Current owner/address:	43. Form prepared by (name and org.): Landmarks Association of St. Louis	44. Survey date: 2006
		45. Date of revisions:

**FOR SHPO USE:**

Date entered in inventory:	Level of survey <input checked="" type="checkbox"/> reconnaissance <input type="checkbox"/> intensive	Additional research needed? <input type="checkbox"/> yes <input type="checkbox"/> no
National Register Status <input type="checkbox"/> listed <input type="checkbox"/> in listed district Name: <input type="checkbox"/> pending listing <input type="checkbox"/> eligible (individually) <input type="checkbox"/> eligible (district) <input type="checkbox"/> not eligible <input type="checkbox"/> not determined	Other:	



**ARCHITECTURAL/HISTORIC INVENTORY FORM**

---

SLC-AS-045-1176

Page 2

**ADDITIONAL INFORMATION:**

21. (cont.) History and significance. Expand box as necessary, or add continuation pages.

22. (cont.) Sources of information. Expand box as necessary, or add continuation pages.

40. (cont.) Description of environment and outbuildings. Expand box as necessary, or add continuation pages.

41. (cont.) Further description of important architectural features. Expand box as necessary, or add continuation pages.

An permit issued for a two story brick dwelling in 1878 may represent a section of this row. The openings are segmental arched and each section has a corbelled brick cornice. 7147-49 has openings that extend all the way to the rear of the building. 7157 Virginia, located on the corner, has a nearly original storefront.



MISSOURI DEPARTMENT OF NATURAL RESOURCES  
STATE HISTORIC PRESERVATION OFFICE, P.O. Box 176, Jefferson City, MO 6510

ARCHITECTURAL/HISTORIC INVENTORY FORM

1. Survey No. SLC-AS-045-1177		2. Survey Name: Carondelet	
3. County:		4. Address (Street No.) 7200-02	Street (name) Virginia Avenue
5. City: St. Louis City	Vicinity: <input type="checkbox"/>	6. UTM:	
8. Historic name (if known):		7. Township/Range/Section:	
9. Present/other name (if known):			
10. Ownership: <input type="checkbox"/> Private <input type="checkbox"/> Public		11a. Historic use (if known): store/dwelling	11b. Current use: multiple dwelling

HISTORICAL INFORMATION

12. Construction date: 1911	15. Architect: Vorl, Aug.	18. Previously surveyed? <input type="checkbox"/> Cite survey name in box 22 cont. (page 3)
13. Significant date/period:	16. Builder/contractor: Esser & O'Brien	19. On National Register? <input type="checkbox"/> indiv. <input type="checkbox"/> district Cite nomination name in box 22 cont. (page 3)
14. Area(s) of significance:	17. Original or significant owner: Johns, John S.	20. National Register eligible? <input type="checkbox"/> individually eligible <input type="checkbox"/> district potential C <input type="checkbox"/> NC <input type="checkbox"/> <input type="checkbox"/> not eligible <input type="checkbox"/> not determined
21. History and significance on continuation page. <input type="checkbox"/>		22. Sources of information on continuation page. <input type="checkbox"/>

ARCHITECTURAL INFORMATION

23. Category of property: <input type="checkbox"/> building(s) <input type="checkbox"/> site <input type="checkbox"/> structure <input type="checkbox"/> object	30. Roof material: unknown	37. Windows: <input type="checkbox"/> historic <input type="checkbox"/> replacement Pane arrangement:
24. Vernacular or property type:	31. Chimney placement:	38. Acreage (rural): Visible from public road? <input type="checkbox"/>
25. Architectural Style: Shaped Parapet	32. Structural system:	39. Changes (describe in box 28 cont.): <input type="checkbox"/> Addition(s) Date(s): <input type="checkbox"/> Altered Date(s): <input type="checkbox"/> Moved Date(s): <input type="checkbox"/> Other Date(s):
26. Plan shape:	33. Ext. wall cladding: red brick	Endangered by:
27. Number of stories: 2	34. Foundation material: stone	
28. Number of bays (1st floor): 5	35. Basement type:	40. Number of outbuildings (describe in box 40 cont.):
29. Roof type: flat	36. Front porch type/placement:	41. Further description of building features and associated resources on continuation page. <input type="checkbox"/>

OTHER

42. Current owner/address:	43. Form prepared by (name and org.): Landmarks Association of St. Louis	44. Survey date: 2006
		45. Date of revisions:

FOR SHPO USE:

Date entered in inventory:	Level of survey <input type="checkbox"/> reconnaissance <input type="checkbox"/> intensive	Additional research needed? <input type="checkbox"/> yes <input type="checkbox"/> no
National Register Status <input type="checkbox"/> listed <input type="checkbox"/> in listed district Name: <input type="checkbox"/> pending listing <input type="checkbox"/> eligible (individually) <input type="checkbox"/> eligible (district) <input type="checkbox"/> not eligible <input type="checkbox"/> not determined	Other:	



**ARCHITECTURAL/HISTORIC INVENTORY FORM**

SLC-AS-045-1177

Page 2

**ADDITIONAL INFORMATION:**

21. (cont.) History and significance. Expand box as necessary, or add continuation pages.

22. (cont.) Sources of information. Expand box as necessary, or add continuation pages.

40. (cont.) Description of environment and outbuildings. Expand box as necessary, or add continuation pages.

41. (cont.) Further description of important architectural features. Expand box as necessary, or add continuation pages.

commercial building with simply shaped parapet roof. A terra cotta cornice extends across facade at the base of the parapet. Six bays of rectangular window bays with stone sills are positioned in the second story. Two separate store fronts flank the center pedimented entrance bay that accesses the second story. Both storefront entrances are recessed (the one in the corner has a column support). The storefront windows appear to be original with paneled wood bases.



MISSOURI DEPARTMENT OF NATURAL RESOURCES  
STATE HISTORIC PRESERVATION OFFICE, P.O. Box 176, Jefferson City, MO 6510

**ARCHITECTURAL/HISTORIC INVENTORY FORM**

1. Survey No. SLC-AS-045-1178		2. Survey Name: Carondelet	
3. County:		4. Address (Street No.) 7206	Street (name) Virginia Avenue
5. City: St. Louis City	Vicinity: <input type="checkbox"/>	6. UTM:	
8. Historic name (if known):		9. Present/other name (if known):	
10. Ownership: <input type="checkbox"/> Private <input type="checkbox"/> Public		11a. Historic use (if known): multiple dwelling	11b. Current use: single dwelling

**HISTORICAL INFORMATION**

12. Construction date: 1892	15. Architect:	18. Previously surveyed? <input type="checkbox"/> Cite survey name in box 22 cont. (page 3)
13. Significant date/period:	16. Builder/contractor: Lloyd, C.C.	19. On National Register? <input type="checkbox"/> indiv. <input type="checkbox"/> district Cite nomination name in box 22 cont. (page 3)
14. Area(s) of significance:	17. Original or significant owner: Kennedy, Maggie	20. National Register eligible? <input type="checkbox"/> individually eligible <input type="checkbox"/> district potential C <input type="checkbox"/> NC <input type="checkbox"/> <input type="checkbox"/> not eligible <input type="checkbox"/> not determined
21. History and significance on continuation page. <input type="checkbox"/>		22. Sources of information on continuation page. <input type="checkbox"/>

**ARCHITECTURAL INFORMATION**

23. Category of property: <input type="checkbox"/> building(s) <input type="checkbox"/> site <input type="checkbox"/> structure <input type="checkbox"/> object	30. Roof material: unknown	37. Windows: <input type="checkbox"/> historic <input type="checkbox"/> replacement Pane arrangement:
24. Vernacular or property type:	31. Chimney placement:	38. Acreage (rural): Visible from public road? <input type="checkbox"/>
25. Architectural Style: Mansard	32. Structural system:	39. Changes (describe in box 28 cont.): <input type="checkbox"/> Addition(s) Date(s): <input type="checkbox"/> Altered Date(s): <input type="checkbox"/> Moved Date(s): <input type="checkbox"/> Other Date(s):
26. Plan shape:	33. Ext. wall cladding: red brick	Endangered by:
27. Number of stories: 2	34. Foundation material: stone	40. Number of outbuildings (describe in box 40 cont.):
28. Number of bays (1st floor): 2	35. Basement type:	41. Further description of building features and associated resources on continuation page. <input type="checkbox"/>
29. Roof type: flat with mansard parapet	36. Front porch type/placement:	

**OTHER**

42. Current owner/address:	43. Form prepared by (name and org.): Landmarks Association of St. Louis	44. Survey date: 2006
		45. Date of revisions:

**FOR SHPO USE:**

Date entered in inventory:	Level of survey <input type="checkbox"/> reconnaissance <input type="checkbox"/> intensive	Additional research needed? <input type="checkbox"/> yes <input type="checkbox"/> no
National Register Status <input type="checkbox"/> listed <input type="checkbox"/> in listed district Name: <input type="checkbox"/> pending listing <input type="checkbox"/> eligible (individually) <input type="checkbox"/> eligible (district) <input type="checkbox"/> not eligible <input type="checkbox"/> not determined	Other:	



**ARCHITECTURAL/HISTORIC INVENTORY FORM**

SLC-AS-045-1178

Page 2

**ADDITIONAL INFORMATION:**

21. (cont.) History and significance. Expand box as necessary, or add continuation pages.

22. (cont.) Sources of information. Expand box as necessary, or add continuation pages.

40. (cont.) Description of environment and outbuildings. Expand box as necessary, or add continuation pages.

41. (cont.) Further description of important architectural features. Expand box as necessary, or add continuation pages.

A slate-clad mansard parapet sits over a bracketed wood cornice. The segmental arched entrance bay leads to two recessed doors (one door has been boarded but the transom remains intact). A round arched window bay sits in the second story over the entrance bay. The other two facade bays have paired windows in segmental arched openings.





MISSOURI DEPARTMENT OF NATURAL RESOURCES  
STATE HISTORIC PRESERVATION OFFICE, P.O. Box 176, Jefferson City, MO 6510

**ARCHITECTURAL/HISTORIC INVENTORY FORM**

1. Survey No. SLC-AS-045-1179		2. Survey Name: Carondelet	
3. County:		4. Address (Street No.) 7208	Street (name) Virginia Avenue
5. City: St. Louis City	Vicinity: <input type="checkbox"/>	6. UTM:	
8. Historic name (if known):		9. Present/other name (if known):	
10. Ownership: <input type="checkbox"/> Private <input type="checkbox"/> Public		11a. Historic use (if known): single dwelling	11b. Current use: multiple dwelling

**HISTORICAL INFORMATION**

12. Construction date: 1893	15. Architect: Siepel, I.	18. Previously surveyed? <input type="checkbox"/> Cite survey name in box 22 cont. (page 3)
13. Significant date/period:	16. Builder/contractor: Deutman, R.	19. On National Register? <input type="checkbox"/> indiv. <input type="checkbox"/> district Cite nomination name in box 22 cont. (page 3)
14. Area(s) of significance:	17. Original or significant owner: Boettger, Otto	20. National Register eligible? <input type="checkbox"/> individually eligible <input type="checkbox"/> district potential C <input type="checkbox"/> NC <input type="checkbox"/> <input type="checkbox"/> not eligible <input type="checkbox"/> not determined
21. History and significance on continuation page. <input type="checkbox"/>		22. Sources of information on continuation page. <input type="checkbox"/>

**ARCHITECTURAL INFORMATION**

23. Category of property: <input type="checkbox"/> building(s) <input type="checkbox"/> site <input type="checkbox"/> structure <input type="checkbox"/> object	30. Roof material: asphalt shingle	37. Windows: <input type="checkbox"/> historic <input type="checkbox"/> replacement Pane arrangement:
24. Vernacular or property type:	31. Chimney placement:	38. Acreage (rural): Visible from public road? <input type="checkbox"/>
25. Architectural Style: Late 19th/20th Century Revival	32. Structural system:	39. Changes (describe in box 28 cont.): <input type="checkbox"/> Addition(s) Date(s): <input type="checkbox"/> Altered Date(s): <input type="checkbox"/> Moved Date(s): <input type="checkbox"/> Other Date(s):
26. Plan shape:	33. Ext. wall cladding: red brick	Endangered by:
27. Number of stories: 2	34. Foundation material: stone	40. Number of outbuildings (describe in box 40 cont.):
28. Number of bays (1st floor): 3	35. Basement type:	41. Further description of building features and associated resources on continuation page. <input type="checkbox"/>
29. Roof type: hip	36. Front porch type/placement:	

**OTHER**

42. Current owner/address:	43. Form prepared by (name and org.): Landmarks Association of St. Louis	44. Survey date: 2006
		45. Date of revisions:

**FOR SHPO USE:**

Date entered in inventory:	Level of survey <input type="checkbox"/> reconnaissance <input type="checkbox"/> intensive	Additional research needed? <input type="checkbox"/> yes <input type="checkbox"/> no
National Register Status <input type="checkbox"/> listed <input type="checkbox"/> in listed district Name: <input type="checkbox"/> pending listing <input type="checkbox"/> eligible (individually) <input type="checkbox"/> eligible (district) <input type="checkbox"/> not eligible <input type="checkbox"/> not determined	Other:	



**ARCHITECTURAL/HISTORIC INVENTORY FORM**

---

SLC-AS-045-1179

Page 2

**ADDITIONAL INFORMATION:**

21. (cont.) History and significance. Expand box as necessary, or add continuation pages.

22. (cont.) Sources of information. Expand box as necessary, or add continuation pages.

40. (cont.) Description of environment and outbuildings. Expand box as necessary, or add continuation pages.

41. (cont.) Further description of important architectural features. Expand box as necessary, or add continuation pages.

A dormer is situated in the center of the high pitched hip roof. Brackets sit at the outside edges of the roofline. The two second story windows are wood-framed and share a sill. A row of raised brick frame the lower story windows and entrance bay. The entrance bay has been enclosed with a storm door.



MISSOURI DEPARTMENT OF NATURAL RESOURCES  
STATE HISTORIC PRESERVATION OFFICE, P.O. Box 176, Jefferson City, MO 6510

**ARCHITECTURAL/HISTORIC INVENTORY FORM**

1. Survey No. SLC-AS-045-1180		2. Survey Name: Carondelet	
3. County:		4. Address (Street No.) 7212	Street (name) Virginia Avenue
5. City: St. Louis City	Vicinity: <input type="checkbox"/>	6. UTM:	
8. Historic name (if known):		9. Present/other name (if known):	
10. Ownership: <input type="checkbox"/> Private <input type="checkbox"/> Public		11a. Historic use (if known): single dwelling	11b. Current use: single dwelling

**HISTORICAL INFORMATION**

12. Construction date: 1893	15. Architect: Zeller, T.J.	18. Previously surveyed? <input type="checkbox"/> Cite survey name in box 22 cont. (page 3)
13. Significant date/period:	16. Builder/contractor: Nelson, R.	19. On National Register? <input type="checkbox"/> indiv. <input type="checkbox"/> district Cite nomination name in box 22 cont. (page 3)
14. Area(s) of significance:	17. Original or significant owner: Van Ronzelen, George	20. National Register eligible? <input type="checkbox"/> individually eligible <input type="checkbox"/> district potential C <input type="checkbox"/> NC <input type="checkbox"/> <input type="checkbox"/> not eligible <input type="checkbox"/> not determined
21. History and significance on continuation page. <input type="checkbox"/>		22. Sources of information on continuation page. <input type="checkbox"/>

**ARCHITECTURAL INFORMATION**

23. Category of property: <input type="checkbox"/> building(s) <input type="checkbox"/> site <input type="checkbox"/> structure <input type="checkbox"/> object	30. Roof material: asphalt shingle	37. Windows: <input type="checkbox"/> historic <input type="checkbox"/> replacement Pane arrangement:
24. Vernacular or property type:	31. Chimney placement:	38. Acreage (rural): Visible from public road? <input type="checkbox"/>
25. Architectural Style: Romanesque Revival	32. Structural system:	39. Changes (describe in box 28 cont.): <input type="checkbox"/> Addition(s) Date(s): <input type="checkbox"/> Altered Date(s): <input type="checkbox"/> Moved Date(s): <input type="checkbox"/> Other Date(s):
26. Plan shape:	33. Ext. wall cladding: red brick	Endangered by:
27. Number of stories: 1 1/2	34. Foundation material: stone	40. Number of outbuildings (describe in box 40 cont.):
28. Number of bays (1st floor): 2	35. Basement type:	41. Further description of building features and associated resources on continuation page. <input type="checkbox"/>
29. Roof type: hip with intersecting gable	36. Front porch type/placement:	

**OTHER**

42. Current owner/address:	43. Form prepared by (name and org.): Landmarks Association of St. Louis	44. Survey date: 2006
		45. Date of revisions:

**FOR SHPO USE:**

Date entered in inventory:	Level of survey <input type="checkbox"/> reconnaissance <input type="checkbox"/> intensive	Additional research needed? <input type="checkbox"/> yes <input type="checkbox"/> no
National Register Status <input type="checkbox"/> listed <input type="checkbox"/> in listed district Name: <input type="checkbox"/> pending listing <input type="checkbox"/> eligible (individually) <input type="checkbox"/> eligible (district) <input type="checkbox"/> not eligible <input type="checkbox"/> not determined	Other:	



**ARCHITECTURAL/HISTORIC INVENTORY FORM**

---

SLC-AS-045-1180

Page 2

**ADDITIONAL INFORMATION:**

21. (cont.) History and significance. Expand box as necessary, or add continuation pages.

22. (cont.) Sources of information. Expand box as necessary, or add continuation pages.

40. (cont.) Description of environment and outbuildings. Expand box as necessary, or add continuation pages.

41. (cont.) Further description of important architectural features. Expand box as necessary, or add continuation pages.

A pyramidal roof over the round arched entrance bay animates an already irregular roofline. A prominent front gable intersects a high-pitched hipped roof. Brick pilasters with rough stone capitals divide the three-part window on the gable end. A dentilled brick cornice decorates the entrance bay.



MISSOURI DEPARTMENT OF NATURAL RESOURCES  
STATE HISTORIC PRESERVATION OFFICE, P.O. Box 176, Jefferson City, MO 6510

**ARCHITECTURAL/HISTORIC INVENTORY FORM**

1. Survey No. SLC-AS-045-1181		2. Survey Name: Carondelet	
3. County:		4. Address (Street No.) 7214	Street (name) Virginia Avenue
5. City: St. Louis City	Vicinity: <input type="checkbox"/>	6. UTM:	
8. Historic name (if known):		9. Present/other name (if known):	
10. Ownership: <input type="checkbox"/> Private <input type="checkbox"/> Public		11a. Historic use (if known): multiple dwelling	11b. Current use: multiple dwelling

**HISTORICAL INFORMATION**

12. Construction date: 1900	15. Architect:	18. Previously surveyed? <input type="checkbox"/> Cite survey name in box 22 cont. (page 3)
13. Significant date/period:	16. Builder/contractor:	19. On National Register? <input type="checkbox"/> indiv. <input type="checkbox"/> district Cite nomination name in box 22 cont. (page 3)
14. Area(s) of significance:	17. Original or significant owner: Scheurle, Leonard	20. National Register eligible? <input type="checkbox"/> individually eligible <input type="checkbox"/> district potential C <input type="checkbox"/> NC <input type="checkbox"/> <input type="checkbox"/> not eligible <input type="checkbox"/> not determined
21. History and significance on continuation page. <input type="checkbox"/>		22. Sources of information on continuation page. <input type="checkbox"/>

**ARCHITECTURAL INFORMATION**

23. Category of property: <input type="checkbox"/> building(s) <input type="checkbox"/> site <input type="checkbox"/> structure <input type="checkbox"/> object	30. Roof material: asphalt shingle	37. Windows: <input type="checkbox"/> historic <input type="checkbox"/> replacement Pane arrangement:
24. Vernacular or property type:	31. Chimney placement:	38. Acreage (rural): Visible from public road? <input type="checkbox"/>
25. Architectural Style: Late 19th/20th Century Revival	32. Structural system:	39. Changes (describe in box 28 cont.): <input type="checkbox"/> Addition(s) Date(s): <input type="checkbox"/> Altered Date(s): <input type="checkbox"/> Moved Date(s): <input type="checkbox"/> Other Date(s):
26. Plan shape:	33. Ext. wall cladding: red brick	Endangered by:
27. Number of stories: 2	34. Foundation material: stone	40. Number of outbuildings (describe in box 40 cont.):
28. Number of bays (1st floor): 2	35. Basement type:	41. Further description of building features and associated resources on continuation page. <input type="checkbox"/>
29. Roof type: hip	36. Front porch type/placement:	

**OTHER**

42. Current owner/address:	43. Form prepared by (name and org.): Landmarks Association of St. Louis	44. Survey date: 2006
		45. Date of revisions:

**FOR SHPO USE:**

Date entered in inventory:	Level of survey <input checked="" type="checkbox"/> reconnaissance <input type="checkbox"/> intensive	Additional research needed? <input type="checkbox"/> yes <input type="checkbox"/> no
National Register Status <input type="checkbox"/> listed <input type="checkbox"/> in listed district Name: <input type="checkbox"/> pending listing <input type="checkbox"/> eligible (individually) <input type="checkbox"/> eligible (district) <input type="checkbox"/> not eligible <input type="checkbox"/> not determined	Other:	



**ARCHITECTURAL/HISTORIC INVENTORY FORM**

---

SLC-AS-045-1181

Page 2

**ADDITIONAL INFORMATION:**

21. (cont.) History and significance. Expand box as necessary, or add continuation pages.

22. (cont.) Sources of information. Expand box as necessary, or add continuation pages.

40. (cont.) Description of environment and outbuildings. Expand box as necessary, or add continuation pages.

41. (cont.) Further description of important architectural features. Expand box as necessary, or add continuation pages.

Two round arched entrance bays are positioned in the lower story - one is a window and the other is an entrance bay with two recessed doors. Three window bays in the upper story sit on a stone stringcourse that extends across the facade.



**ARCHITECTURAL/HISTORIC INVENTORY FORM**

1. Survey No. SLC-AS-045-1182		2. Survey Name: Carondelet	
3. County:		4. Address (Street No.) 7218	Street (name) Virginia Avenue
5. City: St. Louis City	Vicinity: <input type="checkbox"/>	6. UTM:	
8. Historic name (if known):		9. Present/other name (if known):	
10. Ownership: <input type="checkbox"/> Private <input type="checkbox"/> Public		11a. Historic use (if known): single dwelling	11b. Current use: single dwelling

**HISTORICAL INFORMATION**

12. Construction date: 1891	15. Architect:	18. Previously surveyed? <input type="checkbox"/> Cite survey name in box 22 cont. (page 3)
13. Significant date/period:	16. Builder/contractor:	19. On National Register? <input type="checkbox"/> indiv. <input type="checkbox"/> district Cite nomination name in box 22 cont. (page 3)
14. Area(s) of significance:	17. Original or significant owner: Osborn, Eliza	20. National Register eligible? <input type="checkbox"/> individually eligible <input type="checkbox"/> district potential C <input type="checkbox"/> NC <input type="checkbox"/> <input type="checkbox"/> not eligible <input type="checkbox"/> not determined
21. History and significance on continuation page. <input type="checkbox"/>		22. Sources of information on continuation page. <input type="checkbox"/>

**ARCHITECTURAL INFORMATION**

23. Category of property: <input type="checkbox"/> building(s) <input type="checkbox"/> site <input type="checkbox"/> structure <input type="checkbox"/> object	30. Roof material: asphalt shingle	37. Windows: <input type="checkbox"/> historic <input type="checkbox"/> replacement Pane arrangement:
24. Vernacular or property type:	31. Chimney placement:	38. Acreage (rural): Visible from public road? <input type="checkbox"/>
25. Architectural Style: Vernacular Classical	32. Structural system:	39. Changes (describe in box 28 cont.): <input type="checkbox"/> Addition(s) Date(s): <input type="checkbox"/> Altered Date(s): <input type="checkbox"/> Moved Date(s): <input type="checkbox"/> Other Date(s):
26. Plan shape:	33. Ext. wall cladding: frame (with siding)	Endangered by:
27. Number of stories: 2	34. Foundation material: stone	40. Number of outbuildings (describe in box 40 cont.):
28. Number of bays (1st floor): 2	35. Basement type:	41. Further description of building features and associated resources on continuation page. <input type="checkbox"/>
29. Roof type: front gable	36. Front porch type/placement:	

**OTHER**

42. Current owner/address:	43. Form prepared by (name and org.): Landmarks Association of St. Louis	44. Survey date: 2006
		45. Date of revisions:

**FOR SHPO USE:**

Date entered in inventory:	Level of survey <input type="checkbox"/> reconnaissance <input type="checkbox"/> intensive	Additional research needed? <input type="checkbox"/> yes <input type="checkbox"/> no
National Register Status <input type="checkbox"/> listed <input type="checkbox"/> in listed district Name: <input type="checkbox"/> pending listing <input type="checkbox"/> eligible (individually) <input type="checkbox"/> eligible (district) <input type="checkbox"/> not eligible <input type="checkbox"/> not determined	Other:	



**ADDITIONAL INFORMATION:**

- 21. (cont.) History and significance. Expand box as necessary, or add continuation pages.
- 22. (cont.) Sources of information. Expand box as necessary, or add continuation pages.
- 40. (cont.) Description of environment and outbuildings. Expand box as necessary, or add continuation pages.
- 41. (cont.) Further description of important architectural features. Expand box as necessary, or add continuation pages.

A full-length gabled porch rests on wrought iron supports. Siding appears to have altered the original openings.





MISSOURI DEPARTMENT OF NATURAL RESOURCES  
STATE HISTORIC PRESERVATION OFFICE, P.O. Box 176, Jefferson City, MO 6510

**ARCHITECTURAL/HISTORIC INVENTORY FORM**

1. Survey No. SLC-AS-045-1183		2. Survey Name: Carondelet	
3. County:		4. Address (Street No.) 7222	Street (name) Virginia Avenue
5. City: St. Louis City	Vicinity: <input type="checkbox"/>	6. UTM:	
7. Township/Range/Section:		8. Historic name (if known):	
9. Present/other name (if known):		10. Ownership: <input type="checkbox"/> Private <input type="checkbox"/> Public	
11a. Historic use (if known): single dwelling		11b. Current use: single dwelling	

**HISTORICAL INFORMATION**

12. Construction date: 1892	15. Architect:	18. Previously surveyed? <input type="checkbox"/> Cite survey name in box 22 cont. (page 3)
13. Significant date/period:	16. Builder/contractor: Lloyd, C.C.	19. On National Register? <input type="checkbox"/> indiv. <input type="checkbox"/> district Cite nomination name in box 22 cont. (page 3)
14. Area(s) of significance:	17. Original or significant owner: Haas, Hilke	20. National Register eligible? <input type="checkbox"/> individually eligible <input type="checkbox"/> district potential C <input type="checkbox"/> NC <input type="checkbox"/> <input type="checkbox"/> not eligible <input type="checkbox"/> not determined
21. History and significance on continuation page. <input type="checkbox"/>		22. Sources of information on continuation page. <input type="checkbox"/>

**ARCHITECTURAL INFORMATION**

23. Category of property: <input type="checkbox"/> building(s) <input type="checkbox"/> site <input type="checkbox"/> structure <input type="checkbox"/> object	30. Roof material: asphalt shingle	37. Windows: <input type="checkbox"/> historic <input type="checkbox"/> replacement Pane arrangement:
24. Vernacular or property type:	31. Chimney placement:	38. Acreage (rural): Visible from public road? <input type="checkbox"/>
25. Architectural Style:	32. Structural system:	39. Changes (describe in box 28 cont.): <input type="checkbox"/> Addition(s) Date(s): <input type="checkbox"/> Altered Date(s): <input type="checkbox"/> Moved Date(s): <input type="checkbox"/> Other Date(s):
26. Plan shape:	33. Ext. wall cladding: frame (with siding)	Endangered by:
27. Number of stories: 2 1/2	34. Foundation material: stone	40. Number of outbuildings (describe in box 40 cont.):
28. Number of bays (1st floor): 3	35. Basement type:	41. Further description of building features and associated resources on continuation page. <input type="checkbox"/>
29. Roof type: intersecting gable	36. Front porch type/placement:	

**OTHER**

42. Current owner/address:	43. Form prepared by (name and org.): Landmarks Association of St. Louis	44. Survey date: 2006
		45. Date of revisions:

**FOR SHPO USE:**

Date entered in inventory:	Level of survey <input type="checkbox"/> reconnaissance <input type="checkbox"/> intensive	Additional research needed? <input type="checkbox"/> yes <input type="checkbox"/> no
National Register Status <input type="checkbox"/> listed <input type="checkbox"/> in listed district Name: <input type="checkbox"/> pending listing <input type="checkbox"/> eligible (individually) <input type="checkbox"/> eligible (district) <input type="checkbox"/> not eligible <input type="checkbox"/> not determined	Other:	



**ARCHITECTURAL/HISTORIC INVENTORY FORM**

---

SLC-AS-045-1183

Page 2

**ADDITIONAL INFORMATION:**

21. (cont.) History and significance. Expand box as necessary, or add continuation pages.

22. (cont.) Sources of information. Expand box as necessary, or add continuation pages.

40. (cont.) Description of environment and outbuildings. Expand box as necessary, or add continuation pages.

41. (cont.) Further description of important architectural features. Expand box as necessary, or add continuation pages.

This house has undergone extensive alterations so that it is difficult to determine its original configuration. A slightly recessed bay includes an entrance under a small porch on turned post supports.



MISSOURI DEPARTMENT OF NATURAL RESOURCES  
STATE HISTORIC PRESERVATION OFFICE, P.O. Box 176, Jefferson City, MO 6510

**ARCHITECTURAL/HISTORIC INVENTORY FORM**

1. Survey No. SLC-AS-045-1184		2. Survey Name: Carondelet	
3. County:		4. Address (Street No.) 7226	Street (name) Virginia Avenue
5. City: St. Louis City	Vicinity: <input type="checkbox"/>	6. UTM:	
8. Historic name (if known):		9. Present/other name (if known):	
10. Ownership: <input type="checkbox"/> Private <input type="checkbox"/> Public		11a. Historic use (if known): single dwelling	11b. Current use: singld dwelling

**HISTORICAL INFORMATION**

12. Construction date: 1892	15. Architect:	18. Previously surveyed? <input type="checkbox"/> Cite survey name in box 22 cont. (page 3)
13. Significant date/period:	16. Builder/contractor:	19. On National Register? <input type="checkbox"/> indiv. <input type="checkbox"/> district Cite nomination name in box 22 cont. (page 3)
14. Area(s) of significance:	17. Original or significant owner: Austin, Annie	20. National Register eligible? <input type="checkbox"/> individually eligible <input type="checkbox"/> district potential C <input type="checkbox"/> NC <input type="checkbox"/> <input type="checkbox"/> not eligible <input type="checkbox"/> not determined
21. History and significance on continuation page. <input type="checkbox"/>		22. Sources of information on continuation page. <input type="checkbox"/>

**ARCHITECTURAL INFORMATION**

23. Category of property: <input type="checkbox"/> building(s) <input type="checkbox"/> site <input type="checkbox"/> structure <input type="checkbox"/> object	30. Roof material: asphalt shingle	37. Windows: <input type="checkbox"/> historic <input type="checkbox"/> replacement Pane arrangement:
24. Vernacular or property type:	31. Chimney placement:	38. Acreage (rural): Visible from public road? <input type="checkbox"/>
25. Architectural Style: Late Victorian/Queen Anne	32. Structural system:	39. Changes (describe in box 28 cont.): <input type="checkbox"/> Addition(s) Date(s): <input type="checkbox"/> Altered Date(s): <input type="checkbox"/> Moved Date(s): <input type="checkbox"/> Other Date(s):
26. Plan shape:	33. Ext. wall cladding: frame (with siding)	Endangered by:
27. Number of stories: 2 1/2	34. Foundation material: stone	40. Number of outbuildings (describe in box 40 cont.):
28. Number of bays (1st floor): 4	35. Basement type:	41. Further description of building features and associated resources on continuation page. <input type="checkbox"/>
29. Roof type: hip with intersecting gable	36. Front porch type/placement:	

**OTHER**

42. Current owner/address:	43. Form prepared by (name and org.): Landmarks Association of St. Louis	44. Survey date: 2006
		45. Date of revisions:

**FOR SHPO USE:**

Date entered in inventory:	Level of survey <input checked="" type="checkbox"/> reconnaissance <input type="checkbox"/> intensive	Additional research needed? <input type="checkbox"/> yes <input type="checkbox"/> no
National Register Status <input type="checkbox"/> listed <input type="checkbox"/> in listed district Name: <input type="checkbox"/> pending listing <input type="checkbox"/> eligible (individually) <input type="checkbox"/> eligible (district) <input type="checkbox"/> not eligible <input type="checkbox"/> not determined	Other:	



**ARCHITECTURAL/HISTORIC INVENTORY FORM**

SLC-AS-045-1184

Page 2

**ADDITIONAL INFORMATION:**

21. (cont.) History and significance. Expand box as necessary, or add continuation pages.

22. (cont.) Sources of information. Expand box as necessary, or add continuation pages.

40. (cont.) Description of environment and outbuildings. Expand box as necessary, or add continuation pages.

41. (cont.) Further description of important architectural features. Expand box as necessary, or add continuation pages.

A tall pyramidal roof in the corner dominates the roofline of this house. The main roof is a high pitched hipped roof with an intersecting gable on facade and another on the side. A full-length hipped porch on turned posts wraps to the side. A door in the second story opens to a balcony under the corner pyramidal roof.



MISSOURI DEPARTMENT OF NATURAL RESOURCES  
STATE HISTORIC PRESERVATION OFFICE, P.O. Box 176, Jefferson City, MO 6510

**ARCHITECTURAL/HISTORIC INVENTORY FORM**

1. Survey No. SLC-AS-045-1185		2. Survey Name: Carondelet	
3. County:		4. Address (Street No.) 7300	Street (name) Virginia Avenue
5. City: St. Louis City	Vicinity: <input type="checkbox"/>	6. UTM:	
8. Historic name (if known):		9. Present/other name (if known):	
10. Ownership: <input type="checkbox"/> Private <input type="checkbox"/> Public		11a. Historic use (if known): commercial	11b. Current use: church

**HISTORICAL INFORMATION**

12. Construction date:	15. Architect:	18. Previously surveyed? <input type="checkbox"/> Cite survey name in box 22 cont. (page 3)
13. Significant date/period:	16. Builder/contractor:	19. On National Register? <input type="checkbox"/> indiv. <input type="checkbox"/> district Cite nomination name in box 22 cont. (page 3)
14. Area(s) of significance:	17. Original or significant owner:	20. National Register eligible? <input type="checkbox"/> individually eligible <input type="checkbox"/> district potential C <input type="checkbox"/> NC <input type="checkbox"/> <input type="checkbox"/> not eligible <input type="checkbox"/> not determined
21. History and significance on continuation page. <input type="checkbox"/>		22. Sources of information on continuation page. <input type="checkbox"/>

**ARCHITECTURAL INFORMATION**

23. Category of property: <input type="checkbox"/> building(s) <input type="checkbox"/> site <input type="checkbox"/> structure <input type="checkbox"/> object	30. Roof material: unknown	37. Windows: <input type="checkbox"/> historic <input type="checkbox"/> replacement Pane arrangement:
24. Vernacular or property type:	31. Chimney placement:	38. Acreage (rural): Visible from public road? <input type="checkbox"/>
25. Architectural Style:	32. Structural system:	39. Changes (describe in box 28 cont.): <input type="checkbox"/> Addition(s) Date(s): <input type="checkbox"/> Altered Date(s): <input type="checkbox"/> Moved Date(s): <input type="checkbox"/> Other Date(s):
26. Plan shape:	33. Ext. wall cladding: red brick/permastone	Endangered by:
27. Number of stories: 1	34. Foundation material: stone	40. Number of outbuildings (describe in box 40 cont.):
28. Number of bays (1st floor): 3	35. Basement type:	41. Further description of building features and associated resources on continuation page. <input type="checkbox"/>
29. Roof type: flat	36. Front porch type/placement:	

**OTHER**

42. Current owner/address:	43. Form prepared by (name and org.): Landmarks Association of St. Louis	44. Survey date: 2006
		45. Date of revisions:

**FOR SHPO USE:**

Date entered in inventory:	Level of survey <input type="checkbox"/> reconnaissance <input type="checkbox"/> intensive	Additional research needed? <input type="checkbox"/> yes <input type="checkbox"/> no
National Register Status <input type="checkbox"/> listed <input type="checkbox"/> in listed district Name: <input type="checkbox"/> pending listing <input type="checkbox"/> eligible (individually) <input type="checkbox"/> eligible (district) <input type="checkbox"/> not eligible <input type="checkbox"/> not determined	Other:	



**ADDITIONAL INFORMATION:**

21. (cont.) History and significance. Expand box as necessary, or add continuation pages.

22. (cont.) Sources of information. Expand box as necessary, or add continuation pages.

40. (cont.) Description of environment and outbuildings. Expand box as necessary, or add continuation pages.

41. (cont.) Further description of important architectural features. Expand box as necessary, or add continuation pages.

permastone covered facade with center door under awning; marquee boards flank door; two small windows and center cross over entrance; side walls are brick with segmental arched openings.



**ARCHITECTURAL/HISTORIC INVENTORY FORM**

1. Survey No. SLC-AS-045-1186		2. Survey Name: Carondelet	
3. County:		4. Address (Street No.) 7304	Street (name) Virginia Avenue
5. City: St. Louis City	Vicinity: <input type="checkbox"/>	6. UTM:	
8. Historic name (if known):		7. Township/Range/Section:	
9. Present/other name (if known):			
10. Ownership: <input type="checkbox"/> Private <input type="checkbox"/> Public		11a. Historic use (if known): single dwelling	11b. Current use: single dwelling

**HISTORICAL INFORMATION**

12. Construction date: ca. 1880	15. Architect:	18. Previously surveyed? <input type="checkbox"/> Cite survey name in box 22 cont. (page 3)
13. Significant date/period:	16. Builder/contractor:	19. On National Register? <input type="checkbox"/> indiv. <input type="checkbox"/> district Cite nomination name in box 22 cont. (page 3)
14. Area(s) of significance:	17. Original or significant owner:	20. National Register eligible? <input type="checkbox"/> individually eligible <input type="checkbox"/> district potential C <input type="checkbox"/> NC <input type="checkbox"/> <input type="checkbox"/> not eligible <input type="checkbox"/> not determined
21. History and significance on continuation page. <input type="checkbox"/>		22. Sources of information on continuation page. <input type="checkbox"/>

**ARCHITECTURAL INFORMATION**

23. Category of property: <input type="checkbox"/> building(s) <input type="checkbox"/> site <input type="checkbox"/> structure <input type="checkbox"/> object	30. Roof material: asphalt shingle	37. Windows: <input type="checkbox"/> historic <input type="checkbox"/> replacement Pane arrangement:
24. Vernacular or property type:	31. Chimney placement:	38. Acreage (rural): Visible from public road? <input type="checkbox"/>
25. Architectural Style: Vernacular Classical	32. Structural system:	39. Changes (describe in box 28 cont.): <input type="checkbox"/> Addition(s) Date(s): <input type="checkbox"/> Altered Date(s): <input type="checkbox"/> Moved Date(s): <input type="checkbox"/> Other Date(s):
26. Plan shape:	33. Ext. wall cladding: red brick	Endangered by:
27. Number of stories: 2	34. Foundation material: stone	
28. Number of bays (1st floor): 3	35. Basement type:	40. Number of outbuildings (describe in box 40 cont.):
29. Roof type: side gable	36. Front porch type/placement:	41. Further description of building features and associated resources on continuation page. <input type="checkbox"/>

**OTHER**

42. Current owner/address:	43. Form prepared by (name and org.): Landmarks Association of St. Louis	44. Survey date: 2006
		45. Date of revisions:

**FOR SHPO USE:**

Date entered in inventory:	Level of survey <input checked="" type="checkbox"/> reconnaissance <input type="checkbox"/> intensive	Additional research needed? <input type="checkbox"/> yes <input type="checkbox"/> no
National Register Status <input type="checkbox"/> listed <input type="checkbox"/> in listed district Name: <input type="checkbox"/> pending listing <input type="checkbox"/> eligible (individually) <input type="checkbox"/> eligible (district) <input type="checkbox"/> not eligible <input type="checkbox"/> not determined	Other:	



**ARCHITECTURAL/HISTORIC INVENTORY FORM**

---

SLC-AS-045-1186

Page 2

**ADDITIONAL INFORMATION:**

21. (cont.) History and significance. Expand box as necessary, or add continuation pages.

22. (cont.) Sources of information. Expand box as necessary, or add continuation pages.

40. (cont.) Description of environment and outbuildings. Expand box as necessary, or add continuation pages.

41. (cont.) Further description of important architectural features. Expand box as necessary, or add continuation pages.

three round arched bays on lower story (vinyl fills arch over the two lower story replacement windows); round arched transom over recessed door; segmental arched windows in second story; vinyl covers cornice.





**ARCHITECTURAL/HISTORIC INVENTORY FORM**

1. Survey No. SLC-AS-045-1187		2. Survey Name: Carondelet	
3. County:		4. Address (Street No.) 7308	Street (name) Virginia Avenue
5. City: St. Louis City	Vicinity: <input type="checkbox"/>	6. UTM:	
8. Historic name (if known):		9. Present/other name (if known):	
10. Ownership: <input type="checkbox"/> Private <input type="checkbox"/> Public		11a. Historic use (if known): single dwelling	11b. Current use: single dwelling

**HISTORICAL INFORMATION**

12. Construction date: 1965	15. Architect:	18. Previously surveyed? <input type="checkbox"/> Cite survey name in box 22 cont. (page 3)
13. Significant date/period:	16. Builder/contractor:	19. On National Register? <input type="checkbox"/> indiv. <input type="checkbox"/> district Cite nomination name in box 22 cont. (page 3)
14. Area(s) of significance:	17. Original or significant owner: Ricketts, Lewis	20. National Register eligible? <input type="checkbox"/> individually eligible <input type="checkbox"/> district potential C <input type="checkbox"/> NC <input type="checkbox"/> <input type="checkbox"/> not eligible <input type="checkbox"/> not determined
21. History and significance on continuation page. <input type="checkbox"/>		22. Sources of information on continuation page. <input type="checkbox"/>

**ARCHITECTURAL INFORMATION**

23. Category of property: <input type="checkbox"/> building(s) <input type="checkbox"/> site <input type="checkbox"/> structure <input type="checkbox"/> object	30. Roof material: asphalt shingle	37. Windows: <input type="checkbox"/> historic <input type="checkbox"/> replacement Pane arrangement:
24. Vernacular or property type:	31. Chimney placement:	38. Acreage (rural): Visible from public road? <input type="checkbox"/>
25. Architectural Style:	32. Structural system:	39. Changes (describe in box 28 cont.): <input type="checkbox"/> Addition(s) Date(s): <input type="checkbox"/> Altered Date(s): <input type="checkbox"/> Moved Date(s): <input type="checkbox"/> Other Date(s):
26. Plan shape:	33. Ext. wall cladding: brick veneer	Endangered by:
27. Number of stories: 1	34. Foundation material: concrete	40. Number of outbuildings (describe in box 40 cont.):
28. Number of bays (1st floor): 2	35. Basement type:	41. Further description of building features and associated resources on continuation page. <input type="checkbox"/>
29. Roof type: hip	36. Front porch type/placement:	

**OTHER**

42. Current owner/address:	43. Form prepared by (name and org.): Landmarks Association of St. Louis	44. Survey date: 2006
		45. Date of revisions:

**FOR SHPO USE:**

Date entered in inventory:	Level of survey <input type="checkbox"/> reconnaissance <input type="checkbox"/> intensive	Additional research needed? <input type="checkbox"/> yes <input type="checkbox"/> no
National Register Status <input type="checkbox"/> listed <input type="checkbox"/> in listed district Name: <input type="checkbox"/> pending listing <input type="checkbox"/> eligible (individually) <input type="checkbox"/> eligible (district) <input type="checkbox"/> not eligible <input type="checkbox"/> not determined	Other:	



**ADDITIONAL INFORMATION:**

- 21. (cont.) History and significance. Expand box as necessary, or add continuation pages.
- 22. (cont.) Sources of information. Expand box as necessary, or add continuation pages.
- 40. (cont.) Description of environment and outbuildings. Expand box as necessary, or add continuation pages.
- 41. (cont.) Further description of important architectural features. Expand box as necessary, or add continuation pages.

low-pitched hipped roof; brick and permastone facade.



MISSOURI DEPARTMENT OF NATURAL RESOURCES  
STATE HISTORIC PRESERVATION OFFICE, P.O. Box 176, Jefferson City, MO 6510

ARCHITECTURAL/HISTORIC INVENTORY FORM

1. Survey No. SLC-AS-045-1188		2. Survey Name: Carondelet	
3. County:		4. Address (Street No.) 7312	Street (name) Virginia Avenue
5. City: St. Louis City	Vicinity: <input type="checkbox"/>	6. UTM:	
8. Historic name (if known):		9. Present/other name (if known):	
10. Ownership: <input type="checkbox"/> Private <input type="checkbox"/> Public		11a. Historic use (if known): single dwelling	11b. Current use: single dwelling

HISTORICAL INFORMATION

12. Construction date: 1965	15. Architect:	18. Previously surveyed? <input type="checkbox"/> Cite survey name in box 22 cont. (page 3)
13. Significant date/period:	16. Builder/contractor:	19. On National Register? <input type="checkbox"/> indiv. <input type="checkbox"/> district Cite nomination name in box 22 cont. (page 3)
14. Area(s) of significance:	17. Original or significant owner: Ricketts, Lewis	20. National Register eligible? <input type="checkbox"/> individually eligible <input type="checkbox"/> district potential C <input type="checkbox"/> NC <input type="checkbox"/> <input type="checkbox"/> not eligible <input type="checkbox"/> not determined
21. History and significance on continuation page. <input type="checkbox"/>		22. Sources of information on continuation page. <input type="checkbox"/>

ARCHITECTURAL INFORMATION

23. Category of property: <input type="checkbox"/> building(s) <input type="checkbox"/> site <input type="checkbox"/> structure <input type="checkbox"/> object	30. Roof material: asphalt shingle	37. Windows: <input type="checkbox"/> historic <input type="checkbox"/> replacement Pane arrangement:
24. Vernacular or property type:	31. Chimney placement:	38. Acreage (rural): Visible from public road? <input type="checkbox"/>
25. Architectural Style:	32. Structural system:	39. Changes (describe in box 28 cont.): <input type="checkbox"/> Addition(s) Date(s): <input type="checkbox"/> Altered Date(s): <input type="checkbox"/> Moved Date(s): <input type="checkbox"/> Other Date(s):
26. Plan shape:	33. Ext. wall cladding: brick veneer	Endangered by:
27. Number of stories: 1	34. Foundation material: concrete	40. Number of outbuildings (describe in box 40 cont.):
28. Number of bays (1st floor): 2	35. Basement type:	41. Further description of building features and associated resources on continuation page. <input type="checkbox"/>
29. Roof type: hip	36. Front porch type/placement:	

OTHER

42. Current owner/address:	43. Form prepared by (name and org.): Landmarks Association of St. Louis	44. Survey date: 2006
		45. Date of revisions:

FOR SHPO USE:

Date entered in inventory:	Level of survey <input type="checkbox"/> reconnaissance <input type="checkbox"/> intensive	Additional research needed? <input type="checkbox"/> yes <input type="checkbox"/> no
National Register Status <input type="checkbox"/> listed <input type="checkbox"/> in listed district Name: <input type="checkbox"/> pending listing <input type="checkbox"/> eligible (individually) <input type="checkbox"/> eligible (district) <input type="checkbox"/> not eligible <input type="checkbox"/> not determined	Other:	



**ADDITIONAL INFORMATION:**

- 21. (cont.) History and significance. Expand box as necessary, or add continuation pages.
- 22. (cont.) Sources of information. Expand box as necessary, or add continuation pages.
- 40. (cont.) Description of environment and outbuildings. Expand box as necessary, or add continuation pages.
- 41. (cont.) Further description of important architectural features. Expand box as necessary, or add continuation pages.

two facade bays include a large window and the door.



MISSOURI DEPARTMENT OF NATURAL RESOURCES  
STATE HISTORIC PRESERVATION OFFICE, P.O. Box 176, Jefferson City, MO 6510

**ARCHITECTURAL/HISTORIC INVENTORY FORM**

1. Survey No. SLC-AS-045-1189		2. Survey Name: Carondelet	
3. County:		4. Address (Street No.) 7313-19	Street (name) Virginia Avenue
5. City: St. Louis City	Vicinity: <input type="checkbox"/>	6. UTM:	
8. Historic name (if known):		7. Township/Range/Section:	
9. Present/other name (if known):			
10. Ownership: <input type="checkbox"/> Private <input type="checkbox"/> Public		11a. Historic use (if known): church	11b. Current use: church

**HISTORICAL INFORMATION**

12. Construction date: 1928; 1959	15. Architect: Thye, C.J.	18. Previously surveyed? <input type="checkbox"/> Cite survey name in box 22 cont. (page 3)
13. Significant date/period:	16. Builder/contractor:	19. On National Register? <input type="checkbox"/> indiv. <input type="checkbox"/> district Cite nomination name in box 22 cont. (page 3)
14. Area(s) of significance:	17. Original or significant owner: Carondelet Baptist Church	20. National Register eligible? <input type="checkbox"/> individually eligible <input type="checkbox"/> district potential C <input type="checkbox"/> NC <input type="checkbox"/> <input type="checkbox"/> not eligible <input type="checkbox"/> not determined
21. History and significance on continuation page. <input type="checkbox"/>		22. Sources of information on continuation page. <input type="checkbox"/>

**ARCHITECTURAL INFORMATION**

23. Category of property: <input type="checkbox"/> building(s) <input type="checkbox"/> site <input type="checkbox"/> structure <input type="checkbox"/> object	30. Roof material: unknown	37. Windows: <input type="checkbox"/> historic <input type="checkbox"/> replacement Pane arrangement:
24. Vernacular or property type:	31. Chimney placement:	38. Acreage (rural): Visible from public road? <input type="checkbox"/>
25. Architectural Style: Craftsman-Romanesque	32. Structural system:	39. Changes (describe in box 28 cont.): <input type="checkbox"/> Addition(s) Date(s): <input type="checkbox"/> Altered Date(s): <input type="checkbox"/> Moved Date(s): <input type="checkbox"/> Other Date(s):
26. Plan shape:	33. Ext. wall cladding: brick	Endangered by:
27. Number of stories: 2	34. Foundation material: stone & concrete	
28. Number of bays (1st floor): 8	35. Basement type:	40. Number of outbuildings (describe in box 40 cont.):
29. Roof type: flat	36. Front porch type/placement:	41. Further description of building features and associated resources on continuation page. <input type="checkbox"/>

**OTHER**

42. Current owner/address:	43. Form prepared by (name and org.): Landmarks Association of St. Louis	44. Survey date: 2006
		45. Date of revisions:

**FOR SHPO USE:**

Date entered in inventory:	Level of survey <input type="checkbox"/> reconnaissance <input type="checkbox"/> intensive	Additional research needed? <input type="checkbox"/> yes <input type="checkbox"/> no
National Register Status <input type="checkbox"/> listed <input type="checkbox"/> in listed district Name: <input type="checkbox"/> pending listing <input type="checkbox"/> eligible (individually) <input type="checkbox"/> eligible (district) <input type="checkbox"/> not eligible <input type="checkbox"/> not determined	Other:	



**ADDITIONAL INFORMATION:**

- 21. (cont.) History and significance. Expand box as necessary, or add continuation pages.
- 22. (cont.) Sources of information. Expand box as necessary, or add continuation pages.
- 40. (cont.) Description of environment and outbuildings. Expand box as necessary, or add continuation pages.
- 41. (cont.) Further description of important architectural features. Expand box as necessary, or add continuation pages.

2 story brick addn-1953 (\$60,000); 1-story & basement addn-1958 (\$140,000); 1 story addn-1960



MISSOURI DEPARTMENT OF NATURAL RESOURCES  
STATE HISTORIC PRESERVATION OFFICE, P.O. Box 176, Jefferson City, MO 6510

**ARCHITECTURAL/HISTORIC INVENTORY FORM**

1. Survey No. SLC-AS-045-1190		2. Survey Name: Carondelet	
3. County:		4. Address (Street No.) 7314	Street (name) Virginia Avenue
5. City: St. Louis City	Vicinity: <input type="checkbox"/>	6. UTM:	
7. Township/Range/Section:		8. Historic name (if known):	
9. Present/other name (if known):		10. Ownership: <input type="checkbox"/> Private <input type="checkbox"/> Public	
11a. Historic use (if known): single dwelling		11b. Current use: single dwelling	

**HISTORICAL INFORMATION**

12. Construction date: ca. 1885	15. Architect:	18. Previously surveyed? <input type="checkbox"/> Cite survey name in box 22 cont. (page 3)
13. Significant date/period:	16. Builder/contractor:	19. On National Register? <input type="checkbox"/> indiv. <input type="checkbox"/> district Cite nomination name in box 22 cont. (page 3)
14. Area(s) of significance:	17. Original or significant owner:	20. National Register eligible? <input type="checkbox"/> individually eligible <input type="checkbox"/> district potential C <input type="checkbox"/> NC <input type="checkbox"/> <input type="checkbox"/> not eligible <input type="checkbox"/> not determined
21. History and significance on continuation page. <input type="checkbox"/>		22. Sources of information on continuation page. <input type="checkbox"/>

**ARCHITECTURAL INFORMATION**

23. Category of property: <input type="checkbox"/> building(s) <input type="checkbox"/> site <input type="checkbox"/> structure <input type="checkbox"/> object	30. Roof material: asphalt shingle	37. Windows: <input type="checkbox"/> historic <input type="checkbox"/> replacement Pane arrangement:
24. Vernacular or property type:	31. Chimney placement:	38. Acreage (rural): Visible from public road? <input type="checkbox"/>
25. Architectural Style: Vernacular Classical	32. Structural system:	39. Changes (describe in box 28 cont.): <input type="checkbox"/> Addition(s) Date(s): <input type="checkbox"/> Altered Date(s): <input type="checkbox"/> Moved Date(s): <input type="checkbox"/> Other Date(s):
26. Plan shape:	33. Ext. wall cladding: frame (with siding)	Endangered by:
27. Number of stories: 1	34. Foundation material: stone	40. Number of outbuildings (describe in box 40 cont.):
28. Number of bays (1st floor): 2	35. Basement type:	41. Further description of building features and associated resources on continuation page. <input type="checkbox"/>
29. Roof type: hip	36. Front porch type/placement:	

**OTHER**

42. Current owner/address:	43. Form prepared by (name and org.): Landmarks Association of St. Louis	44. Survey date: 2006
		45. Date of revisions:

**FOR SHPO USE:**

Date entered in inventory:	Level of survey <input type="checkbox"/> reconnaissance <input type="checkbox"/> intensive	Additional research needed? <input type="checkbox"/> yes <input type="checkbox"/> no
National Register Status <input type="checkbox"/> listed <input type="checkbox"/> in listed district Name: <input type="checkbox"/> pending listing <input type="checkbox"/> eligible (individually) <input type="checkbox"/> eligible (district) <input type="checkbox"/> not eligible <input type="checkbox"/> not determined	Other:	



**ARCHITECTURAL/HISTORIC INVENTORY FORM**

---

SLC-AS-045-1190

Page 2

**ADDITIONAL INFORMATION:**

21. (cont.) History and significance. Expand box as necessary, or add continuation pages.

22. (cont.) Sources of information. Expand box as necessary, or add continuation pages.

40. (cont.) Description of environment and outbuildings. Expand box as necessary, or add continuation pages.

41. (cont.) Further description of important architectural features. Expand box as necessary, or add continuation pages.

In 1965, the owner received a permit to reduce 7314 Virginia from a two story house to one story. The replacement roof is hipped and it extends beyond the facade to form a porch that rests on wrought iron supports.





MISSOURI DEPARTMENT OF NATURAL RESOURCES  
STATE HISTORIC PRESERVATION OFFICE, P.O. Box 176, Jefferson City, MO 6510

**ARCHITECTURAL/HISTORIC INVENTORY FORM**

1. Survey No. SLC-AS-045-1191		2. Survey Name: Carondelet	
3. County:		4. Address (Street No.) 7320	Street (name) Virginia Avenue
5. City: St. Louis City	Vicinity: <input type="checkbox"/>	6. UTM:	
7. Township/Range/Section:		8. Historic name (if known):	
9. Present/other name (if known):		10. Ownership: <input type="checkbox"/> Private <input type="checkbox"/> Public	
11a. Historic use (if known): single dwelling		11b. Current use: single dwelling	

**HISTORICAL INFORMATION**

12. Construction date: ca. 1890	15. Architect:	18. Previously surveyed? <input type="checkbox"/> Cite survey name in box 22 cont. (page 3)
13. Significant date/period:	16. Builder/contractor:	19. On National Register? <input type="checkbox"/> indiv. <input type="checkbox"/> district Cite nomination name in box 22 cont. (page 3)
14. Area(s) of significance:	17. Original or significant owner:	20. National Register eligible? <input type="checkbox"/> individually eligible <input type="checkbox"/> district potential C <input type="checkbox"/> NC <input type="checkbox"/> <input type="checkbox"/> not eligible <input type="checkbox"/> not determined
21. History and significance on continuation page. <input type="checkbox"/>		22. Sources of information on continuation page. <input type="checkbox"/>

**ARCHITECTURAL INFORMATION**

23. Category of property: <input type="checkbox"/> building(s) <input type="checkbox"/> site <input type="checkbox"/> structure <input type="checkbox"/> object	30. Roof material: asphalt shingle	37. Windows: <input type="checkbox"/> historic <input type="checkbox"/> replacement Pane arrangement:
24. Vernacular or property type:	31. Chimney placement:	38. Acreage (rural): Visible from public road? <input type="checkbox"/>
25. Architectural Style: Vernacular Classical	32. Structural system:	39. Changes (describe in box 28 cont.): <input type="checkbox"/> Addition(s) Date(s): <input type="checkbox"/> Altered Date(s): <input type="checkbox"/> Moved Date(s): <input type="checkbox"/> Other Date(s):
26. Plan shape:	33. Ext. wall cladding: frame (with siding)	Endangered by:
27. Number of stories: 1 1/2	34. Foundation material: stone	40. Number of outbuildings (describe in box 40 cont.):
28. Number of bays (1st floor): 3	35. Basement type:	41. Further description of building features and associated resources on continuation page. <input type="checkbox"/>
29. Roof type: side gable	36. Front porch type/placement:	

**OTHER**

42. Current owner/address:	43. Form prepared by (name and org.): Landmarks Association of St. Louis	44. Survey date: 2006
		45. Date of revisions:

**FOR SHPO USE:**

Date entered in inventory:	Level of survey <input type="checkbox"/> reconnaissance <input type="checkbox"/> intensive	Additional research needed? <input type="checkbox"/> yes <input type="checkbox"/> no
National Register Status <input type="checkbox"/> listed <input type="checkbox"/> in listed district Name: <input type="checkbox"/> pending listing <input type="checkbox"/> eligible (individually) <input type="checkbox"/> eligible (district) <input type="checkbox"/> not eligible <input type="checkbox"/> not determined	Other:	



**ARCHITECTURAL/HISTORIC INVENTORY FORM**

---

SLC-AS-045-1191

Page 2

**ADDITIONAL INFORMATION:**

21. (cont.) History and significance. Expand box as necessary, or add continuation pages.

22. (cont.) Sources of information. Expand box as necessary, or add continuation pages.

40. (cont.) Description of environment and outbuildings. Expand box as necessary, or add continuation pages.

41. (cont.) Further description of important architectural features. Expand box as necessary, or add continuation pages.

high-pitched side gable roof; hipped porch roof on wrought iron supports; center door with flanking windows; stone retaining wall.



MISSOURI DEPARTMENT OF NATURAL RESOURCES  
STATE HISTORIC PRESERVATION OFFICE, P.O. Box 176, Jefferson City, MO 6510

**ARCHITECTURAL/HISTORIC INVENTORY FORM**

1. Survey No. SLC-AS-045-1192		2. Survey Name: Carondelet	
3. County:		4. Address (Street No.) 7322	Street (name) Virginia Avenue
5. City: St. Louis City	Vicinity: <input type="checkbox"/>	6. UTM:	
8. Historic name (if known):		9. Present/other name (if known):	
10. Ownership: <input type="checkbox"/> Private <input type="checkbox"/> Public		11a. Historic use (if known): single dwelling	11b. Current use: single dwelling

**HISTORICAL INFORMATION**

12. Construction date: ca. 1890	15. Architect:	18. Previously surveyed? <input type="checkbox"/> Cite survey name in box 22 cont. (page 3)
13. Significant date/period:	16. Builder/contractor:	19. On National Register? <input type="checkbox"/> indiv. <input type="checkbox"/> district Cite nomination name in box 22 cont. (page 3)
14. Area(s) of significance:	17. Original or significant owner:	20. National Register eligible? <input type="checkbox"/> individually eligible <input type="checkbox"/> district potential C <input type="checkbox"/> NC <input type="checkbox"/> <input type="checkbox"/> not eligible <input type="checkbox"/> not determined
21. History and significance on continuation page. <input type="checkbox"/>		22. Sources of information on continuation page. <input type="checkbox"/>

**ARCHITECTURAL INFORMATION**

23. Category of property: <input type="checkbox"/> building(s) <input type="checkbox"/> site <input type="checkbox"/> structure <input type="checkbox"/> object	30. Roof material: asphalt shingle	37. Windows: <input type="checkbox"/> historic <input type="checkbox"/> replacement Pane arrangement:
24. Vernacular or property type:	31. Chimney placement:	38. Acreage (rural): Visible from public road? <input type="checkbox"/>
25. Architectural Style:	32. Structural system:	39. Changes (describe in box 28 cont.): <input type="checkbox"/> Addition(s) Date(s): <input type="checkbox"/> Altered Date(s): <input type="checkbox"/> Moved Date(s): <input type="checkbox"/> Other Date(s):
26. Plan shape:	33. Ext. wall cladding: frame (with siding)	Endangered by:
27. Number of stories: 2	34. Foundation material: stone	40. Number of outbuildings (describe in box 40 cont.):
28. Number of bays (1st floor): 2	35. Basement type:	41. Further description of building features and associated resources on continuation page. <input type="checkbox"/>
29. Roof type: side gable with intersecting front	36. Front porch type/placement:	

**OTHER**

42. Current owner/address:	43. Form prepared by (name and org.): Landmarks Association of St. Louis	44. Survey date: 2006
		45. Date of revisions:

**FOR SHPO USE:**

Date entered in inventory:	Level of survey <input type="checkbox"/> reconnaissance <input type="checkbox"/> intensive	Additional research needed? <input type="checkbox"/> yes <input type="checkbox"/> no
National Register Status <input type="checkbox"/> listed <input type="checkbox"/> in listed district Name: <input type="checkbox"/> pending listing <input type="checkbox"/> eligible (individually) <input type="checkbox"/> eligible (district) <input type="checkbox"/> not eligible <input type="checkbox"/> not determined	Other:	



**ARCHITECTURAL/HISTORIC INVENTORY FORM**

---

SLC-AS-045-1192

Page 2

**ADDITIONAL INFORMATION:**

21. (cont.) History and significance. Expand box as necessary, or add continuation pages.

22. (cont.) Sources of information. Expand box as necessary, or add continuation pages.

40. (cont.) Description of environment and outbuildings. Expand box as necessary, or add continuation pages.

41. (cont.) Further description of important architectural features. Expand box as necessary, or add continuation pages.

hipped dormer in side gable roof line over door; replacement windows include lower story sliding window; awning over door; side openings have been covered with siding; stone retaining wall.



**ARCHITECTURAL/HISTORIC INVENTORY FORM**

1. Survey No. SLC-AS-045-1193		2. Survey Name: Carondelet	
3. County:		4. Address (Street No.) 7324	Street (name) Virginia Avenue
5. City: St. Louis City	Vicinity: <input type="checkbox"/>	6. UTM:	
8. Historic name (if known):		9. Present/other name (if known):	
10. Ownership: <input type="checkbox"/> Private <input type="checkbox"/> Public		11a. Historic use (if known): single dwelling	11b. Current use: single dwelling

**HISTORICAL INFORMATION**

12. Construction date: ca. 1890	15. Architect:	18. Previously surveyed? <input type="checkbox"/> Cite survey name in box 22 cont. (page 3)
13. Significant date/period:	16. Builder/contractor:	19. On National Register? <input type="checkbox"/> indiv. <input type="checkbox"/> district Cite nomination name in box 22 cont. (page 3)
14. Area(s) of significance:	17. Original or significant owner:	20. National Register eligible? <input type="checkbox"/> individually eligible <input type="checkbox"/> district potential C <input type="checkbox"/> NC <input type="checkbox"/> <input type="checkbox"/> not eligible <input type="checkbox"/> not determined
21. History and significance on continuation page. <input type="checkbox"/>		22. Sources of information on continuation page. <input type="checkbox"/>

**ARCHITECTURAL INFORMATION**

23. Category of property: <input type="checkbox"/> building(s) <input type="checkbox"/> site <input type="checkbox"/> structure <input type="checkbox"/> object	30. Roof material: asphalt shingle	37. Windows: <input type="checkbox"/> historic <input type="checkbox"/> replacement Pane arrangement:
24. Vernacular or property type:	31. Chimney placement:	38. Acreage (rural): Visible from public road? <input type="checkbox"/>
25. Architectural Style: Vernacular Classical	32. Structural system:	39. Changes (describe in box 28 cont.): <input type="checkbox"/> Addition(s) Date(s): <input type="checkbox"/> Altered Date(s): <input type="checkbox"/> Moved Date(s): <input type="checkbox"/> Other Date(s):
26. Plan shape:	33. Ext. wall cladding: frame (with siding)	Endangered by:
27. Number of stories: 2	34. Foundation material: stone	40. Number of outbuildings (describe in box 40 cont.):
28. Number of bays (1st floor): 2	35. Basement type:	41. Further description of building features and associated resources on continuation page. <input type="checkbox"/>
29. Roof type: front gable	36. Front porch type/placement:	

**OTHER**

42. Current owner/address:	43. Form prepared by (name and org.): Landmarks Association of St. Louis	44. Survey date: 2006
		45. Date of revisions:

**FOR SHPO USE:**

Date entered in inventory:	Level of survey <input checked="" type="checkbox"/> reconnaissance <input type="checkbox"/> intensive	Additional research needed? <input type="checkbox"/> yes <input type="checkbox"/> no
National Register Status <input type="checkbox"/> listed <input type="checkbox"/> in listed district Name: <input type="checkbox"/> pending listing <input type="checkbox"/> eligible (individually) <input type="checkbox"/> eligible (district) <input type="checkbox"/> not eligible <input type="checkbox"/> not determined	Other:	



**ADDITIONAL INFORMATION:**

- 21. (cont.) History and significance. Expand box as necessary, or add continuation pages.
  - 22. (cont.) Sources of information. Expand box as necessary, or add continuation pages.
  - 40. (cont.) Description of environment and outbuildings. Expand box as necessary, or add continuation pages.
  - 41. (cont.) Further description of important architectural features. Expand box as necessary, or add continuation pages.
- low pitched hipped porch roof on wood supports; transom over door; replacement windows; concrete block retaining wall.



MISSOURI DEPARTMENT OF NATURAL RESOURCES  
STATE HISTORIC PRESERVATION OFFICE, P.O. Box 176, Jefferson City, MO 6510

**ARCHITECTURAL/HISTORIC INVENTORY FORM**

1. Survey No. SLC-AS-045-1194		2. Survey Name: Carondelet	
3. County:		4. Address (Street No.) 7328	Street (name) Virginia Avenue
5. City: St. Louis City	Vicinity: <input type="checkbox"/>	6. UTM:	
8. Historic name (if known):		9. Present/other name (if known):	
10. Ownership: <input type="checkbox"/> Private <input type="checkbox"/> Public		11a. Historic use (if known): multiple dwelling	11b. Current use: multiple dwelling

**HISTORICAL INFORMATION**

12. Construction date: 1908	15. Architect: Degenhardt, Anton	18. Previously surveyed? <input type="checkbox"/> Cite survey name in box 22 cont. (page 3)
13. Significant date/period:	16. Builder/contractor:	19. On National Register? <input type="checkbox"/> indiv. <input type="checkbox"/> district Cite nomination name in box 22 cont. (page 3)
14. Area(s) of significance:	17. Original or significant owner: Degenhardt, Wm.	20. National Register eligible? <input type="checkbox"/> individually eligible <input type="checkbox"/> district potential C <input type="checkbox"/> NC <input type="checkbox"/> <input type="checkbox"/> not eligible <input type="checkbox"/> not determined
21. History and significance on continuation page. <input type="checkbox"/>		22. Sources of information on continuation page. <input type="checkbox"/>

**ARCHITECTURAL INFORMATION**

23. Category of property: <input type="checkbox"/> building(s) <input type="checkbox"/> site <input type="checkbox"/> structure <input type="checkbox"/> object	30. Roof material: unknown	37. Windows: <input type="checkbox"/> historic <input type="checkbox"/> replacement Pane arrangement:
24. Vernacular or property type:	31. Chimney placement:	38. Acreage (rural): Visible from public road? <input type="checkbox"/>
25. Architectural Style: Shaped Parapet	32. Structural system:	39. Changes (describe in box 28 cont.): <input type="checkbox"/> Addition(s) Date(s): <input type="checkbox"/> Altered Date(s): <input type="checkbox"/> Moved Date(s): <input type="checkbox"/> Other Date(s):
26. Plan shape:	33. Ext. wall cladding: red brick	Endangered by:
27. Number of stories: 1	34. Foundation material: stone	40. Number of outbuildings (describe in box 40 cont.):
28. Number of bays (1st floor): 3	35. Basement type:	41. Further description of building features and associated resources on continuation page. <input type="checkbox"/>
29. Roof type: flat	36. Front porch type/placement:	

**OTHER**

42. Current owner/address:	43. Form prepared by (name and org.): Landmarks Association of St. Louis	44. Survey date: 2006
		45. Date of revisions:

**FOR SHPO USE:**

Date entered in inventory:	Level of survey <input type="checkbox"/> reconnaissance <input type="checkbox"/> intensive	Additional research needed? <input type="checkbox"/> yes <input type="checkbox"/> no
National Register Status <input type="checkbox"/> listed <input type="checkbox"/> in listed district Name: <input type="checkbox"/> pending listing <input type="checkbox"/> eligible (individually) <input type="checkbox"/> eligible (district) <input type="checkbox"/> not eligible <input type="checkbox"/> not determined	Other:	



**ARCHITECTURAL/HISTORIC INVENTORY FORM**

---

SLC-AS-045-1194

Page 2

**ADDITIONAL INFORMATION:**

21. (cont.) History and significance. Expand box as necessary, or add continuation pages.

22. (cont.) Sources of information. Expand box as necessary, or add continuation pages.

40. (cont.) Description of environment and outbuildings. Expand box as necessary, or add continuation pages.

41. (cont.) Further description of important architectural features. Expand box as necessary, or add continuation pages.

Mission-style brick parapet; bracketed wood cornice, brick dentils; two segmental arched window bays on facade; round arched entrance bay with two recessed doors.





MISSOURI DEPARTMENT OF NATURAL RESOURCES  
STATE HISTORIC PRESERVATION OFFICE, P.O. Box 176, Jefferson City, MO 6510

**ARCHITECTURAL/HISTORIC INVENTORY FORM**

1. Survey No. SLC-AS-045-1195		2. Survey Name: Carondelet	
3. County:		4. Address (Street No.) 7330	Street (name) Virginia Avenue
5. City: St. Louis City	Vicinity: <input type="checkbox"/>	6. UTM:	
8. Historic name (if known):		9. Present/other name (if known):	
10. Ownership: <input type="checkbox"/> Private <input type="checkbox"/> Public		11a. Historic use (if known): multiple dwelling	11b. Current use: multiple dwelling

**HISTORICAL INFORMATION**

12. Construction date: 1908	15. Architect: Botts, W.P.	18. Previously surveyed? <input type="checkbox"/> Cite survey name in box 22 cont. (page 3)
13. Significant date/period:	16. Builder/contractor: Botts, W.P.	19. On National Register? <input type="checkbox"/> indiv. <input type="checkbox"/> district Cite nomination name in box 22 cont. (page 3)
14. Area(s) of significance:	17. Original or significant owner: Hoertel, F.W. (or Voertel)	20. National Register eligible? <input type="checkbox"/> individually eligible <input type="checkbox"/> district potential C <input type="checkbox"/> NC <input type="checkbox"/> <input type="checkbox"/> not eligible <input type="checkbox"/> not determined
21. History and significance on continuation page. <input type="checkbox"/>		22. Sources of information on continuation page. <input type="checkbox"/>

**ARCHITECTURAL INFORMATION**

23. Category of property: <input type="checkbox"/> building(s) <input type="checkbox"/> site <input type="checkbox"/> structure <input type="checkbox"/> object	30. Roof material: unknown	37. Windows: <input type="checkbox"/> historic <input type="checkbox"/> replacement Pane arrangement:
24. Vernacular or property type:	31. Chimney placement:	38. Acreage (rural): Visible from public road? <input type="checkbox"/>
25. Architectural Style: Shaped Parapet	32. Structural system:	39. Changes (describe in box 28 cont.): <input type="checkbox"/> Addition(s) Date(s): <input type="checkbox"/> Altered Date(s): <input type="checkbox"/> Moved Date(s): <input type="checkbox"/> Other Date(s):
26. Plan shape:	33. Ext. wall cladding: red brick	Endangered by:
27. Number of stories: 2	34. Foundation material: stone	40. Number of outbuildings (describe in box 40 cont.):
28. Number of bays (1st floor): 2	35. Basement type:	41. Further description of building features and associated resources on continuation page. <input type="checkbox"/>
29. Roof type: flat	36. Front porch type/placement:	

**OTHER**

42. Current owner/address:	43. Form prepared by (name and org.): Landmarks Association of St. Louis	44. Survey date: 2006
		45. Date of revisions:

**FOR SHPO USE:**

Date entered in inventory:	Level of survey <input type="checkbox"/> reconnaissance <input type="checkbox"/> intensive	Additional research needed? <input type="checkbox"/> yes <input type="checkbox"/> no
National Register Status <input type="checkbox"/> listed <input type="checkbox"/> in listed district Name: <input type="checkbox"/> pending listing <input type="checkbox"/> eligible (individually) <input type="checkbox"/> eligible (district) <input type="checkbox"/> not eligible <input type="checkbox"/> not determined	Other:	



**ARCHITECTURAL/HISTORIC INVENTORY FORM**

---

SLC-AS-045-1195

Page 2

**ADDITIONAL INFORMATION:**

21. (cont.) History and significance. Expand box as necessary, or add continuation pages.

22. (cont.) Sources of information. Expand box as necessary, or add continuation pages.

40. (cont.) Description of environment and outbuildings. Expand box as necessary, or add continuation pages.

41. (cont.) Further description of important architectural features. Expand box as necessary, or add continuation pages.

simply shaped brick parapet; brick cornice; shallow segmental arched openings; brick stringcourse across both levels outlines tops of openings; low segmental arched entrance bay with two recessed doors under transoms.



**ARCHITECTURAL/HISTORIC INVENTORY FORM**

1. Survey No. SLC-AS-045-1196		2. Survey Name: Carondelet	
3. County:		4. Address (Street No.) 7332	Street (name) Virginia Avenue
5. City: St. Louis City	Vicinity: <input type="checkbox"/>	6. UTM:	
8. Historic name (if known):		9. Present/other name (if known):	
10. Ownership: <input type="checkbox"/> Private <input type="checkbox"/> Public		11a. Historic use (if known): single dwelling	11b. Current use: single dwelling

**HISTORICAL INFORMATION**

12. Construction date: 1908	15. Architect:	18. Previously surveyed? <input type="checkbox"/> Cite survey name in box 22 cont. (page 3)
13. Significant date/period:	16. Builder/contractor: Botts, W.P.	19. On National Register? <input type="checkbox"/> indiv. <input type="checkbox"/> district Cite nomination name in box 22 cont. (page 3)
14. Area(s) of significance:	17. Original or significant owner: Schmidt, Charles A.	20. National Register eligible? <input type="checkbox"/> individually eligible <input type="checkbox"/> district potential C <input type="checkbox"/> NC <input type="checkbox"/> <input type="checkbox"/> not eligible <input type="checkbox"/> not determined
21. History and significance on continuation page. <input type="checkbox"/>		22. Sources of information on continuation page. <input type="checkbox"/>

**ARCHITECTURAL INFORMATION**

23. Category of property: <input type="checkbox"/> building(s) <input type="checkbox"/> site <input type="checkbox"/> structure <input type="checkbox"/> object	30. Roof material: unknown	37. Windows: <input type="checkbox"/> historic <input type="checkbox"/> replacement Pane arrangement:
24. Vernacular or property type:	31. Chimney placement:	38. Acreage (rural): Visible from public road? <input type="checkbox"/>
25. Architectural Style: Flat Roof	32. Structural system:	39. Changes (describe in box 28 cont.): <input type="checkbox"/> Addition(s) Date(s): <input type="checkbox"/> Altered Date(s): <input type="checkbox"/> Moved Date(s): <input type="checkbox"/> Other Date(s):
26. Plan shape:	33. Ext. wall cladding: red brick	Endangered by:
27. Number of stories: 1	34. Foundation material: stone	40. Number of outbuildings (describe in box 40 cont.):
28. Number of bays (1st floor): 2	35. Basement type:	41. Further description of building features and associated resources on continuation page. <input type="checkbox"/>
29. Roof type: flat	36. Front porch type/placement:	

**OTHER**

42. Current owner/address:	43. Form prepared by (name and org.): Landmarks Association of St. Louis	44. Survey date: 2006
		45. Date of revisions:

**FOR SHPO USE:**

Date entered in inventory:	Level of survey <input type="checkbox"/> reconnaissance <input type="checkbox"/> intensive	Additional research needed? <input type="checkbox"/> yes <input type="checkbox"/> no
National Register Status <input type="checkbox"/> listed <input type="checkbox"/> in listed district Name: <input type="checkbox"/> pending listing <input type="checkbox"/> eligible (individually) <input type="checkbox"/> eligible (district) <input type="checkbox"/> not eligible <input type="checkbox"/> not determined	Other:	



### **ADDITIONAL INFORMATION:**

21. (cont.) History and significance. Expand box as necessary, or add continuation pages.

22. (cont.) Sources of information. Expand box as necessary, or add continuation pages.

40. (cont.) Description of environment and outbuildings. Expand box as necessary, or add continuation pages.

41. (cont.) Further description of important architectural features. Expand box as necessary, or add continuation pages.

bold brick stringcourse with bracket pattern; low pitched hipped porch has dentilled wood stringcourse that rests on brick supports; brick porch base on stone foundation; transom over door; paired windows on facade; concrete retaining wall.



MISSOURI DEPARTMENT OF NATURAL RESOURCES  
STATE HISTORIC PRESERVATION OFFICE, P.O. Box 176, Jefferson City, MO 6510

**ARCHITECTURAL/HISTORIC INVENTORY FORM**

1. Survey No. SLC-AS-045-1197		2. Survey Name: Carondelet	
3. County:		4. Address (Street No.) 7335	Street (name) Virginia Avenue
5. City: St. Louis City	Vicinity: <input type="checkbox"/>	6. UTM:	
7. Township/Range/Section:		8. Historic name (if known):	
9. Present/other name (if known):		10. Ownership: <input type="checkbox"/> Private <input type="checkbox"/> Public	
11a. Historic use (if known): multiple dwelling		11b. Current use: multiple dwelling	

**HISTORICAL INFORMATION**

12. Construction date: ca. 1885	15. Architect:	18. Previously surveyed? <input type="checkbox"/> Cite survey name in box 22 cont. (page 3)
13. Significant date/period:	16. Builder/contractor:	19. On National Register? <input type="checkbox"/> indiv. <input type="checkbox"/> district Cite nomination name in box 22 cont. (page 3)
14. Area(s) of significance:	17. Original or significant owner:	20. National Register eligible? <input type="checkbox"/> individually eligible <input type="checkbox"/> district potential C <input type="checkbox"/> NC <input type="checkbox"/> <input type="checkbox"/> not eligible <input type="checkbox"/> not determined
21. History and significance on continuation page. <input type="checkbox"/>		22. Sources of information on continuation page. <input type="checkbox"/>

**ARCHITECTURAL INFORMATION**

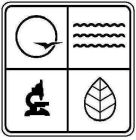
23. Category of property: <input type="checkbox"/> building(s) <input type="checkbox"/> site <input type="checkbox"/> structure <input type="checkbox"/> object	30. Roof material: unknown	37. Windows: <input type="checkbox"/> historic <input type="checkbox"/> replacement Pane arrangement:
24. Vernacular or property type:	31. Chimney placement:	38. Acreage (rural): Visible from public road? <input type="checkbox"/>
25. Architectural Style: Mansard	32. Structural system:	39. Changes (describe in box 28 cont.): <input type="checkbox"/> Addition(s) Date(s): <input type="checkbox"/> Altered Date(s): <input type="checkbox"/> Moved Date(s): <input type="checkbox"/> Other Date(s):
26. Plan shape:	33. Ext. wall cladding: red brick	Endangered by:
27. Number of stories: 2	34. Foundation material: stone	40. Number of outbuildings (describe in box 40 cont.):
28. Number of bays (1st floor): 2	35. Basement type:	41. Further description of building features and associated resources on continuation page. <input type="checkbox"/>
29. Roof type: flat	36. Front porch type/placement:	

**OTHER**

42. Current owner/address:	43. Form prepared by (name and org.): Landmarks Association of St. Louis	44. Survey date: 2006
		45. Date of revisions:

**FOR SHPO USE:**

Date entered in inventory:	Level of survey <input type="checkbox"/> reconnaissance <input type="checkbox"/> intensive	Additional research needed? <input type="checkbox"/> yes <input type="checkbox"/> no
National Register Status <input type="checkbox"/> listed <input type="checkbox"/> in listed district Name: <input type="checkbox"/> pending listing <input type="checkbox"/> eligible (individually) <input type="checkbox"/> eligible (district) <input type="checkbox"/> not eligible <input type="checkbox"/> not determined	Other:	



**ADDITIONAL INFORMATION:**

- 21. (cont.) History and significance. Expand box as necessary, or add continuation pages.
- 22. (cont.) Sources of information. Expand box as necessary, or add continuation pages.
- 40. (cont.) Description of environment and outbuildings. Expand box as necessary, or add continuation pages.
- 41. (cont.) Further description of important architectural features. Expand box as necessary, or add continuation pages.



**ARCHITECTURAL/HISTORIC INVENTORY FORM**

1. Survey No. SLC-AS-045-1198		2. Survey Name: Carondelet	
3. County:		4. Address (Street No.) 7339	Street (name) Virginia Avenue
5. City: St. Louis City	Vicinity: <input type="checkbox"/>	6. UTM:	
8. Historic name (if known):		7. Township/Range/Section:	
9. Present/other name (if known):			
10. Ownership: <input type="checkbox"/> Private <input type="checkbox"/> Public		11a. Historic use (if known): single dwelling	11b. Current use: single dwelling

**HISTORICAL INFORMATION**

12. Construction date: ca. 1890	15. Architect:	18. Previously surveyed? <input type="checkbox"/> Cite survey name in box 22 cont. (page 3)
13. Significant date/period:	16. Builder/contractor:	19. On National Register? <input type="checkbox"/> indiv. <input type="checkbox"/> district Cite nomination name in box 22 cont. (page 3)
14. Area(s) of significance:	17. Original or significant owner:	20. National Register eligible? <input type="checkbox"/> individually eligible <input type="checkbox"/> district potential C <input type="checkbox"/> NC <input type="checkbox"/> <input type="checkbox"/> not eligible <input type="checkbox"/> not determined
21. History and significance on continuation page. <input type="checkbox"/>		22. Sources of information on continuation page. <input type="checkbox"/>

**ARCHITECTURAL INFORMATION**

23. Category of property: <input type="checkbox"/> building(s) <input type="checkbox"/> site <input type="checkbox"/> structure <input type="checkbox"/> object	30. Roof material: asphalt shingle	37. Windows: <input type="checkbox"/> historic <input type="checkbox"/> replacement Pane arrangement:
24. Vernacular or property type:	31. Chimney placement:	38. Acreage (rural): Visible from public road? <input type="checkbox"/>
25. Architectural Style: Vernacular Classical	32. Structural system:	39. Changes (describe in box 28 cont.): <input type="checkbox"/> Addition(s) Date(s): <input type="checkbox"/> Altered Date(s): <input type="checkbox"/> Moved Date(s): <input type="checkbox"/> Other Date(s):
26. Plan shape:	33. Ext. wall cladding: frame (with siding)	Endangered by:
27. Number of stories: 1	34. Foundation material: stone	40. Number of outbuildings (describe in box 40 cont.):
28. Number of bays (1st floor): 2	35. Basement type:	41. Further description of building features and associated resources on continuation page. <input type="checkbox"/>
29. Roof type: front gable	36. Front porch type/placement:	

**OTHER**

42. Current owner/address:	43. Form prepared by (name and org.): Landmarks Association of St. Louis	44. Survey date: 2006
		45. Date of revisions:

**FOR SHPO USE:**

Date entered in inventory:	Level of survey <input type="checkbox"/> reconnaissance <input type="checkbox"/> intensive	Additional research needed? <input type="checkbox"/> yes <input type="checkbox"/> no
National Register Status <input type="checkbox"/> listed <input type="checkbox"/> in listed district Name: <input type="checkbox"/> pending listing <input type="checkbox"/> eligible (individually) <input type="checkbox"/> eligible (district) <input type="checkbox"/> not eligible <input type="checkbox"/> not determined	Other:	



**ADDITIONAL INFORMATION:**

- 21. (cont.) History and significance. Expand box as necessary, or add continuation pages.
- 22. (cont.) Sources of information. Expand box as necessary, or add continuation pages.
- 40. (cont.) Description of environment and outbuildings. Expand box as necessary, or add continuation pages.
- 41. (cont.) Further description of important architectural features. Expand box as necessary, or add continuation pages.

The two facade bays are both windows - the door is located on the side.





**ARCHITECTURAL/HISTORIC INVENTORY FORM**

1. Survey No. SLC-AS-045-1199		2. Survey Name: Carondelet	
3. County:		4. Address (Street No.) 7341	Street (name) Virginia Avenue
5. City: St. Louis City	Vicinity: <input type="checkbox"/>	6. UTM:	
8. Historic name (if known):		9. Present/other name (if known):	
10. Ownership: <input type="checkbox"/> Private <input type="checkbox"/> Public		11a. Historic use (if known): single dwelling	11b. Current use: single dwelling

**HISTORICAL INFORMATION**

12. Construction date: ca. 1890	15. Architect:	18. Previously surveyed? <input type="checkbox"/> Cite survey name in box 22 cont. (page 3)
13. Significant date/period:	16. Builder/contractor:	19. On National Register? <input type="checkbox"/> indiv. <input type="checkbox"/> district Cite nomination name in box 22 cont. (page 3)
14. Area(s) of significance:	17. Original or significant owner:	20. National Register eligible? <input type="checkbox"/> individually eligible <input type="checkbox"/> district potential C <input type="checkbox"/> NC <input type="checkbox"/> <input type="checkbox"/> not eligible <input type="checkbox"/> not determined
21. History and significance on continuation page. <input type="checkbox"/>		22. Sources of information on continuation page. <input type="checkbox"/>

**ARCHITECTURAL INFORMATION**

23. Category of property: <input type="checkbox"/> building(s) <input type="checkbox"/> site <input type="checkbox"/> structure <input type="checkbox"/> object	30. Roof material: asphalt shingle	37. Windows: <input type="checkbox"/> historic <input type="checkbox"/> replacement Pane arrangement:
24. Vernacular or property type:	31. Chimney placement:	38. Acreage (rural): Visible from public road? <input type="checkbox"/>
25. Architectural Style: Vernacular Classical	32. Structural system:	39. Changes (describe in box 28 cont.): <input type="checkbox"/> Addition(s) Date(s): <input type="checkbox"/> Altered Date(s): <input type="checkbox"/> Moved Date(s): <input type="checkbox"/> Other Date(s):
26. Plan shape:	33. Ext. wall cladding: frame (with siding)	Endangered by:
27. Number of stories: 1	34. Foundation material: stone	40. Number of outbuildings (describe in box 40 cont.):
28. Number of bays (1st floor): 2	35. Basement type:	41. Further description of building features and associated resources on continuation page. <input type="checkbox"/>
29. Roof type: front gable	36. Front porch type/placement:	

**OTHER**

42. Current owner/address:	43. Form prepared by (name and org.): Landmarks Association of St. Louis	44. Survey date: 2006
		45. Date of revisions:

**FOR SHPO USE:**

Date entered in inventory:	Level of survey <input type="checkbox"/> reconnaissance <input type="checkbox"/> intensive	Additional research needed? <input type="checkbox"/> yes <input type="checkbox"/> no
National Register Status <input type="checkbox"/> listed <input type="checkbox"/> in listed district Name: <input type="checkbox"/> pending listing <input type="checkbox"/> eligible (individually) <input type="checkbox"/> eligible (district) <input type="checkbox"/> not eligible <input type="checkbox"/> not determined	Other:	



**ADDITIONAL INFORMATION:**

- 21. (cont.) History and significance. Expand box as necessary, or add continuation pages.
- 22. (cont.) Sources of information. Expand box as necessary, or add continuation pages.
- 40. (cont.) Description of environment and outbuildings. Expand box as necessary, or add continuation pages.
- 41. (cont.) Further description of important architectural features. Expand box as necessary, or add continuation pages.

Both facade bays are windows - the door is located on the side.



**ARCHITECTURAL/HISTORIC INVENTORY FORM**

1. Survey No. SLC-AS-045-1200		2. Survey Name: Carondelet	
3. County:		4. Address (Street No.) 7343	Street (name) Virginia Avenue
5. City: St. Louis City	Vicinity: <input type="checkbox"/>	6. UTM:	
8. Historic name (if known):		9. Present/other name (if known):	
10. Ownership: <input type="checkbox"/> Private <input type="checkbox"/> Public		11a. Historic use (if known): single dwelling	11b. Current use: single dwelling

**HISTORICAL INFORMATION**

12. Construction date: ca. 1890	15. Architect:	18. Previously surveyed? <input type="checkbox"/> Cite survey name in box 22 cont. (page 3)
13. Significant date/period:	16. Builder/contractor:	19. On National Register? <input type="checkbox"/> indiv. <input type="checkbox"/> district Cite nomination name in box 22 cont. (page 3)
14. Area(s) of significance:	17. Original or significant owner:	20. National Register eligible? <input type="checkbox"/> individually eligible <input type="checkbox"/> district potential C <input type="checkbox"/> NC <input type="checkbox"/> <input type="checkbox"/> not eligible <input type="checkbox"/> not determined
21. History and significance on continuation page. <input type="checkbox"/>		22. Sources of information on continuation page. <input type="checkbox"/>

**ARCHITECTURAL INFORMATION**

23. Category of property: <input type="checkbox"/> building(s) <input type="checkbox"/> site <input type="checkbox"/> structure <input type="checkbox"/> object	30. Roof material: unknown	37. Windows: <input type="checkbox"/> historic <input type="checkbox"/> replacement Pane arrangement:
24. Vernacular or property type:	31. Chimney placement:	38. Acreage (rural): Visible from public road? <input type="checkbox"/>
25. Architectural Style: Mansard	32. Structural system:	39. Changes (describe in box 28 cont.): <input type="checkbox"/> Addition(s) Date(s): <input type="checkbox"/> Altered Date(s): <input type="checkbox"/> Moved Date(s): <input type="checkbox"/> Other Date(s):
26. Plan shape:	33. Ext. wall cladding: red brick	Endangered by:
27. Number of stories: 1	34. Foundation material: stone	40. Number of outbuildings (describe in box 40 cont.):
28. Number of bays (1st floor): 3	35. Basement type:	41. Further description of building features and associated resources on continuation page. <input type="checkbox"/>
29. Roof type: flat with mansard parapet	36. Front porch type/placement:	

**OTHER**

42. Current owner/address:	43. Form prepared by (name and org.): Landmarks Association of St. Louis	44. Survey date: 2006
		45. Date of revisions:

**FOR SHPO USE:**

Date entered in inventory:	Level of survey <input type="checkbox"/> reconnaissance <input type="checkbox"/> intensive	Additional research needed? <input type="checkbox"/> yes <input type="checkbox"/> no
National Register Status <input type="checkbox"/> listed <input type="checkbox"/> in listed district Name: <input type="checkbox"/> pending listing <input type="checkbox"/> eligible (individually) <input type="checkbox"/> eligible (district) <input type="checkbox"/> not eligible <input type="checkbox"/> not determined	Other:	



**ARCHITECTURAL/HISTORIC INVENTORY FORM**

---

SLC-AS-045-1200

Page 2

**ADDITIONAL INFORMATION:**

- 21. (cont.) History and significance. Expand box as necessary, or add continuation pages.
- 22. (cont.) Sources of information. Expand box as necessary, or add continuation pages.
- 40. (cont.) Description of environment and outbuildings. Expand box as necessary, or add continuation pages.
- 41. (cont.) Further description of important architectural features. Expand box as necessary, or add continuation pages.



**ARCHITECTURAL/HISTORIC INVENTORY FORM**

1. Survey No. SLC-AS-045-1201		2. Survey Name: Carondelet	
3. County:		4. Address (Street No.) 7349	Street (name) Virginia Avenue
5. City: St. Louis City	Vicinity: <input type="checkbox"/>	6. UTM:	
8. Historic name (if known):		9. Present/other name (if known):	
10. Ownership: <input type="checkbox"/> Private <input type="checkbox"/> Public		11a. Historic use (if known): single dwelling	11b. Current use: single dwelling

**HISTORICAL INFORMATION**

12. Construction date: 1906	15. Architect: Hinrichs, John G.	18. Previously surveyed? <input type="checkbox"/> Cite survey name in box 22 cont. (page 3)
13. Significant date/period:	16. Builder/contractor: Hinrichs, John G.	19. On National Register? <input type="checkbox"/> indiv. <input type="checkbox"/> district Cite nomination name in box 22 cont. (page 3)
14. Area(s) of significance:	17. Original or significant owner: Hinrichs, Arthur	20. National Register eligible? <input type="checkbox"/> individually eligible <input type="checkbox"/> district potential C <input type="checkbox"/> NC <input type="checkbox"/> <input type="checkbox"/> not eligible <input type="checkbox"/> not determined
21. History and significance on continuation page. <input type="checkbox"/>		22. Sources of information on continuation page. <input type="checkbox"/>

**ARCHITECTURAL INFORMATION**

23. Category of property: <input type="checkbox"/> building(s) <input type="checkbox"/> site <input type="checkbox"/> structure <input type="checkbox"/> object	30. Roof material: unknown	37. Windows: <input type="checkbox"/> historic <input type="checkbox"/> replacement Pane arrangement:
24. Vernacular or property type:	31. Chimney placement:	38. Acreage (rural): Visible from public road? <input type="checkbox"/>
25. Architectural Style: Flat Roof	32. Structural system:	39. Changes (describe in box 28 cont.): <input type="checkbox"/> Addition(s) Date(s): <input type="checkbox"/> Altered Date(s): <input type="checkbox"/> Moved Date(s): <input type="checkbox"/> Other Date(s):
26. Plan shape:	33. Ext. wall cladding: red brick	Endangered by:
27. Number of stories: 1	34. Foundation material: stone	40. Number of outbuildings (describe in box 40 cont.):
28. Number of bays (1st floor): 3	35. Basement type:	41. Further description of building features and associated resources on continuation page. <input type="checkbox"/>
29. Roof type: flat	36. Front porch type/placement:	

**OTHER**

42. Current owner/address:	43. Form prepared by (name and org.): Landmarks Association of St. Louis	44. Survey date: 2006
		45. Date of revisions:

**FOR SHPO USE:**

Date entered in inventory:	Level of survey <input checked="" type="checkbox"/> reconnaissance <input type="checkbox"/> intensive	Additional research needed? <input type="checkbox"/> yes <input type="checkbox"/> no
National Register Status <input type="checkbox"/> listed <input type="checkbox"/> in listed district Name: <input type="checkbox"/> pending listing <input type="checkbox"/> eligible (individually) <input type="checkbox"/> eligible (district) <input type="checkbox"/> not eligible <input type="checkbox"/> not determined	Other:	



**ADDITIONAL INFORMATION:**

- 21. (cont.) History and significance. Expand box as necessary, or add continuation pages.
- 22. (cont.) Sources of information. Expand box as necessary, or add continuation pages.
- 40. (cont.) Description of environment and outbuildings. Expand box as necessary, or add continuation pages.
- 41. (cont.) Further description of important architectural features. Expand box as necessary, or add continuation pages.

brick cornice with dentils; segmental arched window bays on facade; door recessed behind altered entrance bay.



**ARCHITECTURAL/HISTORIC INVENTORY FORM**

1. Survey No. SLC-AS-045-1202		2. Survey Name: Carondelet	
3. County:		4. Address (Street No.) 7351	Street (name) Virginia Avenue
5. City: St. Louis City	Vicinity: <input type="checkbox"/>	6. UTM:	
7. Township/Range/Section:		8. Historic name (if known):	
9. Present/other name (if known):		10. Ownership: <input type="checkbox"/> Private <input type="checkbox"/> Public	
11a. Historic use (if known): single dwelling		11b. Current use: single dwelling	

**HISTORICAL INFORMATION**

12. Construction date: 1906	15. Architect: Hinrichs, John G.	18. Previously surveyed? <input type="checkbox"/> Cite survey name in box 22 cont. (page 3)
13. Significant date/period:	16. Builder/contractor: Hinrichs, John G.	19. On National Register? <input type="checkbox"/> indiv. <input type="checkbox"/> district Cite nomination name in box 22 cont. (page 3)
14. Area(s) of significance:	17. Original or significant owner: Gebhardt, F.	20. National Register eligible? <input type="checkbox"/> individually eligible <input type="checkbox"/> district potential C <input type="checkbox"/> NC <input type="checkbox"/> <input type="checkbox"/> not eligible <input type="checkbox"/> not determined
21. History and significance on continuation page. <input type="checkbox"/>		22. Sources of information on continuation page. <input type="checkbox"/>

**ARCHITECTURAL INFORMATION**

23. Category of property: <input type="checkbox"/> building(s) <input type="checkbox"/> site <input type="checkbox"/> structure <input type="checkbox"/> object	30. Roof material: unknown	37. Windows: <input type="checkbox"/> historic <input type="checkbox"/> replacement Pane arrangement:
24. Vernacular or property type:	31. Chimney placement:	38. Acreage (rural): Visible from public road? <input type="checkbox"/>
25. Architectural Style: Flat Roof	32. Structural system:	39. Changes (describe in box 28 cont.): <input type="checkbox"/> Addition(s) Date(s): <input type="checkbox"/> Altered Date(s): <input type="checkbox"/> Moved Date(s): <input type="checkbox"/> Other Date(s):
26. Plan shape:	33. Ext. wall cladding: red brick	Endangered by:
27. Number of stories: 1	34. Foundation material: stone	40. Number of outbuildings (describe in box 40 cont.):
28. Number of bays (1st floor): 3	35. Basement type:	41. Further description of building features and associated resources on continuation page. <input type="checkbox"/>
29. Roof type: flat	36. Front porch type/placement:	

**OTHER**

42. Current owner/address:	43. Form prepared by (name and org.): Landmarks Association of St. Louis	44. Survey date: 2006
		45. Date of revisions:

**FOR SHPO USE:**

Date entered in inventory:	Level of survey <input type="checkbox"/> reconnaissance <input type="checkbox"/> intensive	Additional research needed? <input type="checkbox"/> yes <input type="checkbox"/> no
National Register Status <input type="checkbox"/> listed <input type="checkbox"/> in listed district Name: <input type="checkbox"/> pending listing <input type="checkbox"/> eligible (individually) <input type="checkbox"/> eligible (district) <input type="checkbox"/> not eligible <input type="checkbox"/> not determined	Other:	



**ARCHITECTURAL/HISTORIC INVENTORY FORM**

---

SLC-AS-045-1202

Page 2

**ADDITIONAL INFORMATION:**

21. (cont.) History and significance. Expand box as necessary, or add continuation pages.

22. (cont.) Sources of information. Expand box as necessary, or add continuation pages.

40. (cont.) Description of environment and outbuildings. Expand box as necessary, or add continuation pages.

41. (cont.) Further description of important architectural features. Expand box as necessary, or add continuation pages.

two segmental arched window bays; door with transom recessed behind round arched entrance bay; dentilled brick cornice; slightly shaped parapet.





MISSOURI DEPARTMENT OF NATURAL RESOURCES  
STATE HISTORIC PRESERVATION OFFICE, P.O. Box 176, Jefferson City, MO 6510

ARCHITECTURAL/HISTORIC INVENTORY FORM

1. Survey No. SLC-AS-045-1203		2. Survey Name: Carondelet	
3. County:		4. Address (Street No.) 7353	Street (name) Virginia Avenue
5. City: St. Louis City	Vicinity: <input type="checkbox"/>	6. UTM:	
8. Historic name (if known):		9. Present/other name (if known):	
10. Ownership: <input type="checkbox"/> Private <input type="checkbox"/> Public		11a. Historic use (if known): single dwelling	11b. Current use: single dwelling

HISTORICAL INFORMATION

12. Construction date: ca. 1880	15. Architect:	18. Previously surveyed? <input type="checkbox"/> Cite survey name in box 22 cont. (page 3)
13. Significant date/period:	16. Builder/contractor:	19. On National Register? <input type="checkbox"/> indiv. <input type="checkbox"/> district Cite nomination name in box 22 cont. (page 3)
14. Area(s) of significance:	17. Original or significant owner:	20. National Register eligible? <input type="checkbox"/> individually eligible <input type="checkbox"/> district potential C <input type="checkbox"/> NC <input type="checkbox"/> <input type="checkbox"/> not eligible <input type="checkbox"/> not determined
21. History and significance on continuation page. <input type="checkbox"/>		22. Sources of information on continuation page. <input type="checkbox"/>

ARCHITECTURAL INFORMATION

23. Category of property: <input type="checkbox"/> building(s) <input type="checkbox"/> site <input type="checkbox"/> structure <input type="checkbox"/> object	30. Roof material: asphalt shingle	37. Windows: <input type="checkbox"/> historic <input type="checkbox"/> replacement Pane arrangement:
24. Vernacular or property type:	31. Chimney placement:	38. Acreage (rural): Visible from public road? <input type="checkbox"/>
25. Architectural Style: Vernacular Classical	32. Structural system:	39. Changes (describe in box 28 cont.): <input type="checkbox"/> Addition(s) Date(s): <input type="checkbox"/> Altered Date(s): <input type="checkbox"/> Moved Date(s): <input type="checkbox"/> Other Date(s):
26. Plan shape:	33. Ext. wall cladding: frame (with siding)	Endangered by:
27. Number of stories: 1	34. Foundation material: stone	40. Number of outbuildings (describe in box 40 cont.):
28. Number of bays (1st floor): 4	35. Basement type:	41. Further description of building features and associated resources on continuation page. <input type="checkbox"/>
29. Roof type: front gable	36. Front porch type/placement:	

OTHER

42. Current owner/address:	43. Form prepared by (name and org.): Landmarks Association of St. Louis	44. Survey date: 2006
		45. Date of revisions:

FOR SHPO USE:

Date entered in inventory:	Level of survey <input type="checkbox"/> reconnaissance <input type="checkbox"/> intensive	Additional research needed? <input type="checkbox"/> yes <input type="checkbox"/> no
National Register Status <input type="checkbox"/> listed <input type="checkbox"/> in listed district Name: <input type="checkbox"/> pending listing <input type="checkbox"/> eligible (individually) <input type="checkbox"/> eligible (district) <input type="checkbox"/> not eligible <input type="checkbox"/> not determined	Other:	



**ADDITIONAL INFORMATION:**

- 21. (cont.) History and significance. Expand box as necessary, or add continuation pages.
  - 22. (cont.) Sources of information. Expand box as necessary, or add continuation pages.
  - 40. (cont.) Description of environment and outbuildings. Expand box as necessary, or add continuation pages.
  - 41. (cont.) Further description of important architectural features. Expand box as necessary, or add continuation pages.
- gabled wing on side intersects main roof; doors positioned in both wings under shed roof porch; two window bays on facade.



MISSOURI DEPARTMENT OF NATURAL RESOURCES  
STATE HISTORIC PRESERVATION OFFICE, P.O. Box 176, Jefferson City, MO 6510

**ARCHITECTURAL/HISTORIC INVENTORY FORM**

1. Survey No. SLC-AS-045-1204		2. Survey Name: Carondelet	
3. County:		4. Address (Street No.) 7400	Street (name) Virginia Avenue
5. City: St. Louis City	Vicinity: <input type="checkbox"/>	6. UTM:	
8. Historic name (if known):		9. Present/other name (if known):	
10. Ownership: <input type="checkbox"/> Private <input type="checkbox"/> Public		11a. Historic use (if known): multiple dwelling	11b. Current use: multiple dwelling

**HISTORICAL INFORMATION**

12. Construction date: ca. 1890	15. Architect:	18. Previously surveyed? <input type="checkbox"/> Cite survey name in box 22 cont. (page 3)
13. Significant date/period:	16. Builder/contractor:	19. On National Register? <input type="checkbox"/> indiv. <input type="checkbox"/> district Cite nomination name in box 22 cont. (page 3)
14. Area(s) of significance:	17. Original or significant owner:	20. National Register eligible? <input type="checkbox"/> individually eligible <input type="checkbox"/> district potential C <input type="checkbox"/> NC <input type="checkbox"/> <input type="checkbox"/> not eligible <input type="checkbox"/> not determined
21. History and significance on continuation page. <input type="checkbox"/>		22. Sources of information on continuation page. <input type="checkbox"/>

**ARCHITECTURAL INFORMATION**

23. Category of property: <input type="checkbox"/> building(s) <input type="checkbox"/> site <input type="checkbox"/> structure <input type="checkbox"/> object	30. Roof material: unknown	37. Windows: <input type="checkbox"/> historic <input type="checkbox"/> replacement Pane arrangement:
24. Vernacular or property type:	31. Chimney placement:	38. Acreage (rural): Visible from public road? <input type="checkbox"/>
25. Architectural Style: Italianate	32. Structural system:	39. Changes (describe in box 28 cont.): <input type="checkbox"/> Addition(s) Date(s): <input type="checkbox"/> Altered Date(s): <input type="checkbox"/> Moved Date(s): <input type="checkbox"/> Other Date(s):
26. Plan shape:	33. Ext. wall cladding: red brick	Endangered by:
27. Number of stories: 2	34. Foundation material: stone	40. Number of outbuildings (describe in box 40 cont.):
28. Number of bays (1st floor): 3	35. Basement type:	41. Further description of building features and associated resources on continuation page. <input type="checkbox"/>
29. Roof type: flat	36. Front porch type/placement:	

**OTHER**

42. Current owner/address:	43. Form prepared by (name and org.): Landmarks Association of St. Louis	44. Survey date: 2006
		45. Date of revisions:

**FOR SHPO USE:**

Date entered in inventory:	Level of survey <input type="checkbox"/> reconnaissance <input type="checkbox"/> intensive	Additional research needed? <input type="checkbox"/> yes <input type="checkbox"/> no
National Register Status <input type="checkbox"/> listed <input type="checkbox"/> in listed district Name: <input type="checkbox"/> pending listing <input type="checkbox"/> eligible (individually) <input type="checkbox"/> eligible (district) <input type="checkbox"/> not eligible <input type="checkbox"/> not determined	Other:	



**ADDITIONAL INFORMATION:**

21. (cont.) History and significance. Expand box as necessary, or add continuation pages.

22. (cont.) Sources of information. Expand box as necessary, or add continuation pages.

40. (cont.) Description of environment and outbuildings. Expand box as necessary, or add continuation pages.

41. (cont.) Further description of important architectural features. Expand box as necessary, or add continuation pages.

wood cornice richly decorated with paired brackets, dentils, and ornamental panels between the bracket pairs; segmental arched openings with wood decoration in the arch; stone sills; segmental arched entrance bay with recessed doors under transoms; stone retaining wall.



MISSOURI DEPARTMENT OF NATURAL RESOURCES  
STATE HISTORIC PRESERVATION OFFICE, P.O. Box 176, Jefferson City, MO 6510

**ARCHITECTURAL/HISTORIC INVENTORY FORM**

1. Survey No. SLC-AS-045-1205		2. Survey Name: Carondelet	
3. County:		4. Address (Street No.) 7401	Street (name) Virginia Avenue
5. City: St. Louis City	Vicinity: <input type="checkbox"/>	6. UTM:	
8. Historic name (if known):		9. Present/other name (if known):	
10. Ownership: <input type="checkbox"/> Private <input type="checkbox"/> Public		11a. Historic use (if known): single dwelling	11b. Current use: single dwelling

**HISTORICAL INFORMATION**

12. Construction date: ca. 1890	15. Architect:	18. Previously surveyed? <input type="checkbox"/> Cite survey name in box 22 cont. (page 3)
13. Significant date/period:	16. Builder/contractor:	19. On National Register? <input type="checkbox"/> indiv. <input type="checkbox"/> district Cite nomination name in box 22 cont. (page 3)
14. Area(s) of significance:	17. Original or significant owner:	20. National Register eligible? <input type="checkbox"/> individually eligible <input type="checkbox"/> district potential C <input type="checkbox"/> NC <input type="checkbox"/> <input type="checkbox"/> not eligible <input type="checkbox"/> not determined
21. History and significance on continuation page. <input type="checkbox"/>		22. Sources of information on continuation page. <input type="checkbox"/>

**ARCHITECTURAL INFORMATION**

23. Category of property: <input type="checkbox"/> building(s) <input type="checkbox"/> site <input type="checkbox"/> structure <input type="checkbox"/> object	30. Roof material: asphalt shingle	37. Windows: <input type="checkbox"/> historic <input type="checkbox"/> replacement Pane arrangement:
24. Vernacular or property type:	31. Chimney placement:	38. Acreage (rural): Visible from public road? <input type="checkbox"/>
25. Architectural Style: Vernacular Classical	32. Structural system:	39. Changes (describe in box 28 cont.): <input type="checkbox"/> Addition(s) Date(s): <input type="checkbox"/> Altered Date(s): <input type="checkbox"/> Moved Date(s): <input type="checkbox"/> Other Date(s):
26. Plan shape:	33. Ext. wall cladding: red brick	Endangered by:
27. Number of stories: 1	34. Foundation material: stone	40. Number of outbuildings (describe in box 40 cont.):
28. Number of bays (1st floor): 2	35. Basement type:	41. Further description of building features and associated resources on continuation page. <input type="checkbox"/>
29. Roof type: hip	36. Front porch type/placement:	

**OTHER**

42. Current owner/address:	43. Form prepared by (name and org.): Landmarks Association of St. Louis	44. Survey date: 2006
		45. Date of revisions:

**FOR SHPO USE:**

Date entered in inventory:	Level of survey <input type="checkbox"/> reconnaissance <input type="checkbox"/> intensive	Additional research needed? <input type="checkbox"/> yes <input type="checkbox"/> no
National Register Status <input type="checkbox"/> listed <input type="checkbox"/> in listed district Name: <input type="checkbox"/> pending listing <input type="checkbox"/> eligible (individually) <input type="checkbox"/> eligible (district) <input type="checkbox"/> not eligible <input type="checkbox"/> not determined	Other:	



**ARCHITECTURAL/HISTORIC INVENTORY FORM**

---

SLC-AS-045-1205

Page 2

**ADDITIONAL INFORMATION:**

21. (cont.) History and significance. Expand box as necessary, or add continuation pages.

22. (cont.) Sources of information. Expand box as necessary, or add continuation pages.

40. (cont.) Description of environment and outbuildings. Expand box as necessary, or add continuation pages.

41. (cont.) Further description of important architectural features. Expand box as necessary, or add continuation pages.

The roof is low-pitched and has a simple brick cornice at the base.



MISSOURI DEPARTMENT OF NATURAL RESOURCES  
STATE HISTORIC PRESERVATION OFFICE, P.O. Box 176, Jefferson City, MO 6510

**ARCHITECTURAL/HISTORIC INVENTORY FORM**

1. Survey No. SLC-AS-045-1206		2. Survey Name: Carondelet	
3. County:		4. Address (Street No.) 7402	Street (name) Virginia Avenue
5. City: St. Louis City	Vicinity: <input type="checkbox"/>	6. UTM:	
8. Historic name (if known):		9. Present/other name (if known):	
10. Ownership: <input type="checkbox"/> Private <input type="checkbox"/> Public		11a. Historic use (if known): multiple dwelling	11b. Current use: multiple dwelling

**HISTORICAL INFORMATION**

12. Construction date: 1900	15. Architect: Ross, S.M.	18. Previously surveyed? <input type="checkbox"/> Cite survey name in box 22 cont. (page 3)
13. Significant date/period:	16. Builder/contractor: Ross, S.M.	19. On National Register? <input type="checkbox"/> indiv. <input type="checkbox"/> district Cite nomination name in box 22 cont. (page 3)
14. Area(s) of significance:	17. Original or significant owner: Ross, S.M.	20. National Register eligible? <input type="checkbox"/> individually eligible <input type="checkbox"/> district potential C <input type="checkbox"/> NC <input type="checkbox"/> <input type="checkbox"/> not eligible <input type="checkbox"/> not determined
21. History and significance on continuation page. <input type="checkbox"/>		22. Sources of information on continuation page. <input type="checkbox"/>

**ARCHITECTURAL INFORMATION**

23. Category of property: <input type="checkbox"/> building(s) <input type="checkbox"/> site <input type="checkbox"/> structure <input type="checkbox"/> object	30. Roof material: unknown	37. Windows: <input type="checkbox"/> historic <input type="checkbox"/> replacement Pane arrangement:
24. Vernacular or property type:	31. Chimney placement:	38. Acreage (rural): Visible from public road? <input type="checkbox"/>
25. Architectural Style: Flat Roof	32. Structural system:	39. Changes (describe in box 28 cont.): <input type="checkbox"/> Addition(s) Date(s): <input type="checkbox"/> Altered Date(s): <input type="checkbox"/> Moved Date(s): <input type="checkbox"/> Other Date(s):
26. Plan shape:	33. Ext. wall cladding: red brick	Endangered by:
27. Number of stories: 2	34. Foundation material: stone	40. Number of outbuildings (describe in box 40 cont.):
28. Number of bays (1st floor): 2	35. Basement type:	41. Further description of building features and associated resources on continuation page. <input type="checkbox"/>
29. Roof type: flat	36. Front porch type/placement:	

**OTHER**

42. Current owner/address:	43. Form prepared by (name and org.): Landmarks Association of St. Louis	44. Survey date: 2006
		45. Date of revisions:

**FOR SHPO USE:**

Date entered in inventory:	Level of survey <input type="checkbox"/> reconnaissance <input type="checkbox"/> intensive	Additional research needed? <input type="checkbox"/> yes <input type="checkbox"/> no
National Register Status <input type="checkbox"/> listed <input type="checkbox"/> in listed district Name: <input type="checkbox"/> pending listing <input type="checkbox"/> eligible (individually) <input type="checkbox"/> eligible (district) <input type="checkbox"/> not eligible <input type="checkbox"/> not determined	Other:	



**ARCHITECTURAL/HISTORIC INVENTORY FORM**

SLC-AS-045-1206

Page 2

**ADDITIONAL INFORMATION:**

21. (cont.) History and significance. Expand box as necessary, or add continuation pages.

22. (cont.) Sources of information. Expand box as necessary, or add continuation pages.

40. (cont.) Description of environment and outbuildings. Expand box as necessary, or add continuation pages.

41. (cont.) Further description of important architectural features. Expand box as necessary, or add continuation pages.

flat parapet with narrow end projections capped by pyramid tops with splayed bases; bracketed wood cornice; segmental arched openings with stone sills; beaded brick stringcourse outlines the tops of the two lower story openings; segmental arched entrance bay has recessed doors.





MISSOURI DEPARTMENT OF NATURAL RESOURCES  
STATE HISTORIC PRESERVATION OFFICE, P.O. Box 176, Jefferson City, MO 6510

**ARCHITECTURAL/HISTORIC INVENTORY FORM**

1. Survey No. SLC-AS-045-1207		2. Survey Name: Carondelet	
3. County:		4. Address (Street No.) 7405	Street (name) Virginia Avenue
5. City: St. Louis City	Vicinity: <input type="checkbox"/>	6. UTM:	
8. Historic name (if known):		9. Present/other name (if known):	
10. Ownership: <input type="checkbox"/> Private <input type="checkbox"/> Public		11a. Historic use (if known): single dwelling	11b. Current use: multiple dwelling

**HISTORICAL INFORMATION**

12. Construction date: ca. 1880	15. Architect:	18. Previously surveyed? <input type="checkbox"/> Cite survey name in box 22 cont. (page 3)
13. Significant date/period:	16. Builder/contractor:	19. On National Register? <input type="checkbox"/> indiv. <input type="checkbox"/> district Cite nomination name in box 22 cont. (page 3)
14. Area(s) of significance:	17. Original or significant owner:	20. National Register eligible? <input type="checkbox"/> individually eligible <input type="checkbox"/> district potential C <input type="checkbox"/> NC <input type="checkbox"/> <input type="checkbox"/> not eligible <input type="checkbox"/> not determined
21. History and significance on continuation page. <input type="checkbox"/>		22. Sources of information on continuation page. <input type="checkbox"/>

**ARCHITECTURAL INFORMATION**

23. Category of property: <input type="checkbox"/> building(s) <input type="checkbox"/> site <input type="checkbox"/> structure <input type="checkbox"/> object	30. Roof material: asphalt shingle	37. Windows: <input type="checkbox"/> historic <input type="checkbox"/> replacement Pane arrangement:
24. Vernacular or property type:	31. Chimney placement:	38. Acreage (rural): Visible from public road? <input type="checkbox"/>
25. Architectural Style: Vernacular Classical	32. Structural system:	39. Changes (describe in box 28 cont.): <input type="checkbox"/> Addition(s) Date(s): <input type="checkbox"/> Altered Date(s): <input type="checkbox"/> Moved Date(s): <input type="checkbox"/> Other Date(s):
26. Plan shape:	33. Ext. wall cladding: frame (with siding)	Endangered by:
27. Number of stories: 2	34. Foundation material: stone	40. Number of outbuildings (describe in box 40 cont.):
28. Number of bays (1st floor): 3	35. Basement type:	41. Further description of building features and associated resources on continuation page. <input type="checkbox"/>
29. Roof type: hip	36. Front porch type/placement:	

**OTHER**

42. Current owner/address:	43. Form prepared by (name and org.): Landmarks Association of St. Louis	44. Survey date: 2006
		45. Date of revisions:

**FOR SHPO USE:**

Date entered in inventory:	Level of survey <input checked="" type="checkbox"/> reconnaissance <input type="checkbox"/> intensive	Additional research needed? <input type="checkbox"/> yes <input type="checkbox"/> no
National Register Status <input type="checkbox"/> listed <input type="checkbox"/> in listed district Name: <input type="checkbox"/> pending listing <input type="checkbox"/> eligible (individually) <input type="checkbox"/> eligible (district) <input type="checkbox"/> not eligible <input type="checkbox"/> not determined	Other:	



**ADDITIONAL INFORMATION:**

- 21. (cont.) History and significance. Expand box as necessary, or add continuation pages.
- 22. (cont.) Sources of information. Expand box as necessary, or add continuation pages.
- 40. (cont.) Description of environment and outbuildings. Expand box as necessary, or add continuation pages.
- 41. (cont.) Further description of important architectural features. Expand box as necessary, or add continuation pages.

full-length porch on wood supports, concrete block porch base; brackets at roofline; window openings appear altered.



MISSOURI DEPARTMENT OF NATURAL RESOURCES  
STATE HISTORIC PRESERVATION OFFICE, P.O. Box 176, Jefferson City, MO 6510

**ARCHITECTURAL/HISTORIC INVENTORY FORM**

1. Survey No. SLC-AS-045-1208		2. Survey Name: Carondelet	
3. County:		4. Address (Street No.) 7406	Street (name) Virginia Avenue
5. City: St. Louis City	Vicinity: <input type="checkbox"/>	6. UTM:	
8. Historic name (if known):		9. Present/other name (if known):	
10. Ownership: <input type="checkbox"/> Private <input type="checkbox"/> Public		11a. Historic use (if known): multiple dwelling	11b. Current use: multiple dwelling

**HISTORICAL INFORMATION**

12. Construction date: 1892	15. Architect: Kinney, J.V.	18. Previously surveyed? <input type="checkbox"/> Cite survey name in box 22 cont. (page 3)
13. Significant date/period:	16. Builder/contractor: Kinney, J.V.	19. On National Register? <input type="checkbox"/> indiv. <input type="checkbox"/> district Cite nomination name in box 22 cont. (page 3)
14. Area(s) of significance:	17. Original or significant owner: Barber, Ed. P.	20. National Register eligible? <input type="checkbox"/> individually eligible <input type="checkbox"/> district potential C <input type="checkbox"/> NC <input type="checkbox"/> <input type="checkbox"/> not eligible <input type="checkbox"/> not determined
21. History and significance on continuation page. <input type="checkbox"/>		22. Sources of information on continuation page. <input type="checkbox"/>

**ARCHITECTURAL INFORMATION**

23. Category of property: <input type="checkbox"/> building(s) <input type="checkbox"/> site <input type="checkbox"/> structure <input type="checkbox"/> object	30. Roof material: asphalt	37. Windows: <input type="checkbox"/> historic <input type="checkbox"/> replacement Pane arrangement:
24. Vernacular or property type:	31. Chimney placement:	38. Acreage (rural): Visible from public road? <input type="checkbox"/>
25. Architectural Style: Vernacular Classical	32. Structural system:	39. Changes (describe in box 28 cont.): <input type="checkbox"/> Addition(s) Date(s): <input type="checkbox"/> Altered Date(s): <input type="checkbox"/> Moved Date(s): <input type="checkbox"/> Other Date(s):
26. Plan shape:	33. Ext. wall cladding: frame (with siding)	Endangered by:
27. Number of stories: 2	34. Foundation material: stone	40. Number of outbuildings (describe in box 40 cont.):
28. Number of bays (1st floor): 4	35. Basement type:	41. Further description of building features and associated resources on continuation page. <input type="checkbox"/>
29. Roof type: hip	36. Front porch type/placement:	

**OTHER**

42. Current owner/address:	43. Form prepared by (name and org.): Landmarks Association of St. Louis	44. Survey date: 2006
		45. Date of revisions:

**FOR SHPO USE:**

Date entered in inventory:	Level of survey <input checked="" type="checkbox"/> reconnaissance <input type="checkbox"/> intensive	Additional research needed? <input type="checkbox"/> yes <input type="checkbox"/> no
National Register Status <input type="checkbox"/> listed <input type="checkbox"/> in listed district Name: <input type="checkbox"/> pending listing <input type="checkbox"/> eligible (individually) <input type="checkbox"/> eligible (district) <input type="checkbox"/> not eligible <input type="checkbox"/> not determined	Other:	



**ADDITIONAL INFORMATION:**

21. (cont.) History and significance. Expand box as necessary, or add continuation pages.

22. (cont.) Sources of information. Expand box as necessary, or add continuation pages.

40. (cont.) Description of environment and outbuildings. Expand box as necessary, or add continuation pages.

41. (cont.) Further description of important architectural features. Expand box as necessary, or add continuation pages.

entrance bay with transom recessed under second story; the center of three lower story windows is flush with the facade but the two flanking windows are positioned at angles under the second story.



**ARCHITECTURAL/HISTORIC INVENTORY FORM**

1. Survey No. SLC-AS-045-1209		2. Survey Name: Carondelet	
3. County:		4. Address (Street No.) 7407	Street (name) Virginia Avenue
5. City: St. Louis City	Vicinity: <input type="checkbox"/>	6. UTM:	
8. Historic name (if known):		9. Present/other name (if known):	
10. Ownership: <input type="checkbox"/> Private <input type="checkbox"/> Public		11a. Historic use (if known): single dwelling	11b. Current use: single dwelling

**HISTORICAL INFORMATION**

12. Construction date: ca. 1890	15. Architect:	18. Previously surveyed? <input type="checkbox"/> Cite survey name in box 22 cont. (page 3)
13. Significant date/period:	16. Builder/contractor:	19. On National Register? <input type="checkbox"/> indiv. <input type="checkbox"/> district Cite nomination name in box 22 cont. (page 3)
14. Area(s) of significance:	17. Original or significant owner:	20. National Register eligible? <input type="checkbox"/> individually eligible <input type="checkbox"/> district potential C <input type="checkbox"/> NC <input type="checkbox"/> <input type="checkbox"/> not eligible <input type="checkbox"/> not determined
21. History and significance on continuation page. <input type="checkbox"/>		22. Sources of information on continuation page. <input type="checkbox"/>

**ARCHITECTURAL INFORMATION**

23. Category of property: <input type="checkbox"/> building(s) <input type="checkbox"/> site <input type="checkbox"/> structure <input type="checkbox"/> object	30. Roof material: asphalt shingle	37. Windows: <input type="checkbox"/> historic <input type="checkbox"/> replacement Pane arrangement:
24. Vernacular or property type:	31. Chimney placement:	38. Acreage (rural): Visible from public road? <input type="checkbox"/>
25. Architectural Style: Vernacular Classical	32. Structural system:	39. Changes (describe in box 28 cont.): <input type="checkbox"/> Addition(s) Date(s): <input type="checkbox"/> Altered Date(s): <input type="checkbox"/> Moved Date(s): <input type="checkbox"/> Other Date(s):
26. Plan shape:	33. Ext. wall cladding: frame (with siding)	Endangered by:
27. Number of stories: 2	34. Foundation material: stone	40. Number of outbuildings (describe in box 40 cont.):
28. Number of bays (1st floor): 2	35. Basement type:	41. Further description of building features and associated resources on continuation page. <input type="checkbox"/>
29. Roof type: front gable	36. Front porch type/placement:	

**OTHER**

42. Current owner/address:	43. Form prepared by (name and org.): Landmarks Association of St. Louis	44. Survey date: 2006
		45. Date of revisions:

**FOR SHPO USE:**

Date entered in inventory:	Level of survey <input type="checkbox"/> reconnaissance <input type="checkbox"/> intensive	Additional research needed? <input type="checkbox"/> yes <input type="checkbox"/> no
National Register Status <input type="checkbox"/> listed <input type="checkbox"/> in listed district Name: <input type="checkbox"/> pending listing <input type="checkbox"/> eligible (individually) <input type="checkbox"/> eligible (district) <input type="checkbox"/> not eligible <input type="checkbox"/> not determined	Other:	



**ADDITIONAL INFORMATION:**

21. (cont.) History and significance. Expand box as necessary, or add continuation pages.

22. (cont.) Sources of information. Expand box as necessary, or add continuation pages.

40. (cont.) Description of environment and outbuildings. Expand box as necessary, or add continuation pages.

41. (cont.) Further description of important architectural features. Expand box as necessary, or add continuation pages.

The gable has simply decorated bargeboard. A small gabled overhang is positioned over the front door.



MISSOURI DEPARTMENT OF NATURAL RESOURCES  
STATE HISTORIC PRESERVATION OFFICE, P.O. Box 176, Jefferson City, MO 6510

**ARCHITECTURAL/HISTORIC INVENTORY FORM**

1. Survey No. SLC-AS-045-1210		2. Survey Name: Carondelet	
3. County:		4. Address (Street No.) 7408	Street (name) Virginia Avenue
5. City: St. Louis City	Vicinity: <input type="checkbox"/>	6. UTM:	
7. Township/Range/Section:		8. Historic name (if known):	
9. Present/other name (if known):		10. Ownership: <input type="checkbox"/> Private <input type="checkbox"/> Public	
11a. Historic use (if known): single dwelling		11b. Current use: single dwelling	

**HISTORICAL INFORMATION**

12. Construction date: 1961	15. Architect:	18. Previously surveyed? <input type="checkbox"/> Cite survey name in box 22 cont. (page 3)
13. Significant date/period:	16. Builder/contractor:	19. On National Register? <input type="checkbox"/> indiv. <input type="checkbox"/> district Cite nomination name in box 22 cont. (page 3)
14. Area(s) of significance:	17. Original or significant owner: Ricketts, Lewis	20. National Register eligible? <input type="checkbox"/> individually eligible <input type="checkbox"/> district potential C <input type="checkbox"/> NC <input type="checkbox"/> <input type="checkbox"/> not eligible <input type="checkbox"/> not determined
21. History and significance on continuation page. <input type="checkbox"/>		22. Sources of information on continuation page. <input type="checkbox"/>

**ARCHITECTURAL INFORMATION**

23. Category of property: <input type="checkbox"/> building(s) <input type="checkbox"/> site <input type="checkbox"/> structure <input type="checkbox"/> object	30. Roof material: asphalt shingle	37. Windows: <input type="checkbox"/> historic <input type="checkbox"/> replacement Pane arrangement:
24. Vernacular or property type:	31. Chimney placement:	38. Acreage (rural): Visible from public road? <input type="checkbox"/>
25. Architectural Style:	32. Structural system:	39. Changes (describe in box 28 cont.): <input type="checkbox"/> Addition(s) Date(s): <input type="checkbox"/> Altered Date(s): <input type="checkbox"/> Moved Date(s): <input type="checkbox"/> Other Date(s):
26. Plan shape:	33. Ext. wall cladding: brick veneer	Endangered by:
27. Number of stories: 1	34. Foundation material: concrete	40. Number of outbuildings (describe in box 40 cont.):
28. Number of bays (1st floor): 2	35. Basement type:	41. Further description of building features and associated resources on continuation page. <input type="checkbox"/>
29. Roof type: hip	36. Front porch type/placement:	

**OTHER**

42. Current owner/address:	43. Form prepared by (name and org.): Landmarks Association of St. Louis	44. Survey date: 2006
		45. Date of revisions:

**FOR SHPO USE:**

Date entered in inventory:	Level of survey <input type="checkbox"/> reconnaissance <input type="checkbox"/> intensive	Additional research needed? <input type="checkbox"/> yes <input type="checkbox"/> no
National Register Status <input type="checkbox"/> listed <input type="checkbox"/> in listed district Name: <input type="checkbox"/> pending listing <input type="checkbox"/> eligible (individually) <input type="checkbox"/> eligible (district) <input type="checkbox"/> not eligible <input type="checkbox"/> not determined	Other:	



**ADDITIONAL INFORMATION:**

- 21. (cont.) History and significance. Expand box as necessary, or add continuation pages.
- 22. (cont.) Sources of information. Expand box as necessary, or add continuation pages.
- 40. (cont.) Description of environment and outbuildings. Expand box as necessary, or add continuation pages.
- 41. (cont.) Further description of important architectural features. Expand box as necessary, or add continuation pages.

low-pitched hipped roof; brick and permastone facade with large window next to door.





**ARCHITECTURAL/HISTORIC INVENTORY FORM**

1. Survey No. SLC-AS-045-1211		2. Survey Name: Carondelet	
3. County:		4. Address (Street No.) 7410	Street (name) Virginia Avenue
5. City: St. Louis City	Vicinity: <input type="checkbox"/>	6. UTM:	
8. Historic name (if known):		9. Present/other name (if known):	
10. Ownership: <input type="checkbox"/> Private <input type="checkbox"/> Public		11a. Historic use (if known): single dwelling	11b. Current use: single dwelling

**HISTORICAL INFORMATION**

12. Construction date: ca. 1890	15. Architect:	18. Previously surveyed? <input type="checkbox"/> Cite survey name in box 22 cont. (page 3)
13. Significant date/period:	16. Builder/contractor:	19. On National Register? <input type="checkbox"/> indiv. <input type="checkbox"/> district Cite nomination name in box 22 cont. (page 3)
14. Area(s) of significance:	17. Original or significant owner:	20. National Register eligible? <input type="checkbox"/> individually eligible <input type="checkbox"/> district potential C <input type="checkbox"/> NC <input type="checkbox"/> <input type="checkbox"/> not eligible <input type="checkbox"/> not determined
21. History and significance on continuation page. <input type="checkbox"/>		22. Sources of information on continuation page. <input type="checkbox"/>

**ARCHITECTURAL INFORMATION**

23. Category of property: <input type="checkbox"/> building(s) <input type="checkbox"/> site <input type="checkbox"/> structure <input type="checkbox"/> object	30. Roof material: asphalt shingle	37. Windows: <input type="checkbox"/> historic <input type="checkbox"/> replacement Pane arrangement:
24. Vernacular or property type:	31. Chimney placement:	38. Acreage (rural): Visible from public road? <input type="checkbox"/>
25. Architectural Style: Vernacular Classical	32. Structural system:	39. Changes (describe in box 28 cont.): <input type="checkbox"/> Addition(s) Date(s): <input type="checkbox"/> Altered Date(s): <input type="checkbox"/> Moved Date(s): <input type="checkbox"/> Other Date(s):
26. Plan shape:	33. Ext. wall cladding: frame (with siding)	Endangered by:
27. Number of stories: 1	34. Foundation material: stone	40. Number of outbuildings (describe in box 40 cont.):
28. Number of bays (1st floor): 2	35. Basement type:	41. Further description of building features and associated resources on continuation page. <input type="checkbox"/>
29. Roof type: front gable	36. Front porch type/placement:	

**OTHER**

42. Current owner/address:	43. Form prepared by (name and org.): Landmarks Association of St. Louis	44. Survey date: 2006
		45. Date of revisions:

**FOR SHPO USE:**

Date entered in inventory:	Level of survey <input type="checkbox"/> reconnaissance <input type="checkbox"/> intensive	Additional research needed? <input type="checkbox"/> yes <input type="checkbox"/> no
National Register Status <input type="checkbox"/> listed <input type="checkbox"/> in listed district Name: <input type="checkbox"/> pending listing <input type="checkbox"/> eligible (individually) <input type="checkbox"/> eligible (district) <input type="checkbox"/> not eligible <input type="checkbox"/> not determined	Other:	



**ADDITIONAL INFORMATION:**

- 21. (cont.) History and significance. Expand box as necessary, or add continuation pages.
- 22. (cont.) Sources of information. Expand box as necessary, or add continuation pages.
- 40. (cont.) Description of environment and outbuildings. Expand box as necessary, or add continuation pages.
- 41. (cont.) Further description of important architectural features. Expand box as necessary, or add continuation pages.

two bay facade has off-center door and a window.



MISSOURI DEPARTMENT OF NATURAL RESOURCES  
STATE HISTORIC PRESERVATION OFFICE, P.O. Box 176, Jefferson City, MO 6510

ARCHITECTURAL/HISTORIC INVENTORY FORM

1. Survey No. SLC-AS-045-1212		2. Survey Name: Carondelet	
3. County:		4. Address (Street No.) 7411	Street (name) Virginia Avenue
5. City: St. Louis City	Vicinity: <input type="checkbox"/>	6. UTM:	
8. Historic name (if known):		9. Present/other name (if known):	
10. Ownership: <input type="checkbox"/> Private <input type="checkbox"/> Public		11a. Historic use (if known): single dwelling	11b. Current use: single dwelling

HISTORICAL INFORMATION

12. Construction date: 1938	15. Architect: Strauder, Arthur	18. Previously surveyed? <input type="checkbox"/> Cite survey name in box 22 cont. (page 3)
13. Significant date/period:	16. Builder/contractor: Sours, George	19. On National Register? <input type="checkbox"/> indiv. <input type="checkbox"/> district Cite nomination name in box 22 cont. (page 3)
14. Area(s) of significance:	17. Original or significant owner: Schellman, Louis	20. National Register eligible? <input type="checkbox"/> individually eligible <input type="checkbox"/> district potential C <input type="checkbox"/> NC <input type="checkbox"/> <input type="checkbox"/> not eligible <input type="checkbox"/> not determined
21. History and significance on continuation page. <input type="checkbox"/>		22. Sources of information on continuation page. <input type="checkbox"/>

ARCHITECTURAL INFORMATION

23. Category of property: <input type="checkbox"/> building(s) <input type="checkbox"/> site <input type="checkbox"/> structure <input type="checkbox"/> object	30. Roof material: asphalt shingle	37. Windows: <input type="checkbox"/> historic <input type="checkbox"/> replacement Pane arrangement:
24. Vernacular or property type:	31. Chimney placement:	38. Acreage (rural): Visible from public road? <input type="checkbox"/>
25. Architectural Style: English Cottage	32. Structural system:	39. Changes (describe in box 28 cont.): <input type="checkbox"/> Addition(s) Date(s): <input type="checkbox"/> Altered Date(s): <input type="checkbox"/> Moved Date(s): <input type="checkbox"/> Other Date(s):
26. Plan shape:	33. Ext. wall cladding: red brick	Endangered by:
27. Number of stories: 1	34. Foundation material: stone	40. Number of outbuildings (describe in box 40 cont.):
28. Number of bays (1st floor): 3	35. Basement type:	41. Further description of building features and associated resources on continuation page. <input type="checkbox"/>
29. Roof type: front gable	36. Front porch type/placement:	

OTHER

42. Current owner/address:	43. Form prepared by (name and org.): Landmarks Association of St. Louis	44. Survey date: 2006
		45. Date of revisions:

FOR SHPO USE:

Date entered in inventory:	Level of survey <input type="checkbox"/> reconnaissance <input type="checkbox"/> intensive	Additional research needed? <input type="checkbox"/> yes <input type="checkbox"/> no
National Register Status <input type="checkbox"/> listed <input type="checkbox"/> in listed district Name: <input type="checkbox"/> pending listing <input type="checkbox"/> eligible (individually) <input type="checkbox"/> eligible (district) <input type="checkbox"/> not eligible <input type="checkbox"/> not determined	Other:	



**ARCHITECTURAL/HISTORIC INVENTORY FORM**

---

SLC-AS-045-1212

Page 2

**ADDITIONAL INFORMATION:**

21. (cont.) History and significance. Expand box as necessary, or add continuation pages.

22. (cont.) Sources of information. Expand box as necessary, or add continuation pages.

40. (cont.) Description of environment and outbuildings. Expand box as necessary, or add continuation pages.

41. (cont.) Further description of important architectural features. Expand box as necessary, or add continuation pages.

high-pitched entrance gable; round arched entrance bay; brick lintels; some stone trim.



MISSOURI DEPARTMENT OF NATURAL RESOURCES  
STATE HISTORIC PRESERVATION OFFICE, P.O. Box 176, Jefferson City, MO 6510

**ARCHITECTURAL/HISTORIC INVENTORY FORM**

1. Survey No. SLC-AS-045-1213		2. Survey Name: Carondelet	
3. County:		4. Address (Street No.) 7412-14	Street (name) Virginia Avenue
5. City: St. Louis City	Vicinity: <input type="checkbox"/>	6. UTM:	
8. Historic name (if known):		9. Present/other name (if known):	
10. Ownership: <input type="checkbox"/> Private <input type="checkbox"/> Public		11a. Historic use (if known): multiple dwelling	11b. Current use: multiple dwelling

**HISTORICAL INFORMATION**

12. Construction date: ca. 1895	15. Architect:	18. Previously surveyed? <input type="checkbox"/> Cite survey name in box 22 cont. (page 3)
13. Significant date/period:	16. Builder/contractor:	19. On National Register? <input type="checkbox"/> indiv. <input type="checkbox"/> district Cite nomination name in box 22 cont. (page 3)
14. Area(s) of significance:	17. Original or significant owner:	20. National Register eligible? <input type="checkbox"/> individually eligible <input type="checkbox"/> district potential C <input type="checkbox"/> NC <input type="checkbox"/> <input type="checkbox"/> not eligible <input type="checkbox"/> not determined
21. History and significance on continuation page. <input type="checkbox"/>		22. Sources of information on continuation page. <input type="checkbox"/>

**ARCHITECTURAL INFORMATION**

23. Category of property: <input type="checkbox"/> building(s) <input type="checkbox"/> site <input type="checkbox"/> structure <input type="checkbox"/> object	30. Roof material: unknown	37. Windows: <input type="checkbox"/> historic <input type="checkbox"/> replacement Pane arrangement:
24. Vernacular or property type:	31. Chimney placement:	38. Acreage (rural): Visible from public road? <input type="checkbox"/>
25. Architectural Style: Shaped Parapet	32. Structural system:	39. Changes (describe in box 28 cont.): <input type="checkbox"/> Addition(s) Date(s): <input type="checkbox"/> Altered Date(s): <input type="checkbox"/> Moved Date(s): <input type="checkbox"/> Other Date(s):
26. Plan shape:	33. Ext. wall cladding: red brick	Endangered by:
27. Number of stories: 2	34. Foundation material: stone	40. Number of outbuildings (describe in box 40 cont.):
28. Number of bays (1st floor): 3	35. Basement type:	41. Further description of building features and associated resources on continuation page. <input type="checkbox"/>
29. Roof type: flat	36. Front porch type/placement:	

**OTHER**

42. Current owner/address:	43. Form prepared by (name and org.): Landmarks Association of St. Louis	44. Survey date: 2006
		45. Date of revisions:

**FOR SHPO USE:**

Date entered in inventory:	Level of survey <input type="checkbox"/> reconnaissance <input type="checkbox"/> intensive	Additional research needed? <input type="checkbox"/> yes <input type="checkbox"/> no
National Register Status <input type="checkbox"/> listed <input type="checkbox"/> in listed district Name: <input type="checkbox"/> pending listing <input type="checkbox"/> eligible (individually) <input type="checkbox"/> eligible (district) <input type="checkbox"/> not eligible <input type="checkbox"/> not determined	Other:	



**ARCHITECTURAL/HISTORIC INVENTORY FORM**

---

SLC-AS-045-1213

Page 2

**ADDITIONAL INFORMATION:**

21. (cont.) History and significance. Expand box as necessary, or add continuation pages.
22. (cont.) Sources of information. Expand box as necessary, or add continuation pages.
40. (cont.) Description of environment and outbuildings. Expand box as necessary, or add continuation pages.
41. (cont.) Further description of important architectural features. Expand box as necessary, or add continuation pages.



**ARCHITECTURAL/HISTORIC INVENTORY FORM**

1. Survey No. SLC-AS-045-1214		2. Survey Name: Carondelet	
3. County:		4. Address (Street No.) 7416-18	Street (name) Virginia Avenue
5. City: St. Louis City	Vicinity: <input type="checkbox"/>	6. UTM:	
8. Historic name (if known):		7. Township/Range/Section:	
9. Present/other name (if known):			
10. Ownership: <input type="checkbox"/> Private <input type="checkbox"/> Public		11a. Historic use (if known): multiple dwelling	11b. Current use: multiple dwelling

**HISTORICAL INFORMATION**

12. Construction date: ca. 1895	15. Architect:	18. Previously surveyed? <input type="checkbox"/> Cite survey name in box 22 cont. (page 3)
13. Significant date/period:	16. Builder/contractor:	19. On National Register? <input type="checkbox"/> indiv. <input type="checkbox"/> district Cite nomination name in box 22 cont. (page 3)
14. Area(s) of significance:	17. Original or significant owner:	20. National Register eligible? <input type="checkbox"/> individually eligible <input type="checkbox"/> district potential C <input type="checkbox"/> NC <input type="checkbox"/> <input type="checkbox"/> not eligible <input type="checkbox"/> not determined
21. History and significance on continuation page. <input type="checkbox"/>		22. Sources of information on continuation page. <input type="checkbox"/>

**ARCHITECTURAL INFORMATION**

23. Category of property: <input type="checkbox"/> building(s) <input type="checkbox"/> site <input type="checkbox"/> structure <input type="checkbox"/> object	30. Roof material: unknown	37. Windows: <input type="checkbox"/> historic <input type="checkbox"/> replacement Pane arrangement:
24. Vernacular or property type:	31. Chimney placement:	38. Acreage (rural): Visible from public road? <input type="checkbox"/>
25. Architectural Style:	32. Structural system:	39. Changes (describe in box 28 cont.): <input type="checkbox"/> Addition(s) Date(s): <input type="checkbox"/> Altered Date(s): <input type="checkbox"/> Moved Date(s): <input type="checkbox"/> Other Date(s):
26. Plan shape:	33. Ext. wall cladding: red brick	Endangered by:
27. Number of stories: 2	34. Foundation material: stone	
28. Number of bays (1st floor): 3	35. Basement type:	40. Number of outbuildings (describe in box 40 cont.):
29. Roof type: flat	36. Front porch type/placement:	41. Further description of building features and associated resources on continuation page. <input type="checkbox"/>

**OTHER**

42. Current owner/address:	43. Form prepared by (name and org.): Landmarks Association of St. Louis	44. Survey date: 2006
		45. Date of revisions:

**FOR SHPO USE:**

Date entered in inventory:	Level of survey <input type="checkbox"/> reconnaissance <input type="checkbox"/> intensive	Additional research needed? <input type="checkbox"/> yes <input type="checkbox"/> no
National Register Status <input type="checkbox"/> listed <input type="checkbox"/> in listed district Name: <input type="checkbox"/> pending listing <input type="checkbox"/> eligible (individually) <input type="checkbox"/> eligible (district) <input type="checkbox"/> not eligible <input type="checkbox"/> not determined	Other:	



**ARCHITECTURAL/HISTORIC INVENTORY FORM**

---

SLC-AS-045-1214

Page 2

**ADDITIONAL INFORMATION:**

21. (cont.) History and significance. Expand box as necessary, or add continuation pages.

22. (cont.) Sources of information. Expand box as necessary, or add continuation pages.

40. (cont.) Description of environment and outbuildings. Expand box as necessary, or add continuation pages.

41. (cont.) Further description of important architectural features. Expand box as necessary, or add continuation pages.

simply shaped parapet roof; wide band of rough textured brick at the roofline; paired windows in segmental arched openings; center segmental arched entrance bay with recessed doors under transoms; decorative brick panel in second story centered over entrance. (This building is nearly identical to the one next door at 7412-14 Virginia.)





**ARCHITECTURAL/HISTORIC INVENTORY FORM**

1. Survey No. SLC-AS-045-1215		2. Survey Name: Carondelet	
3. County:		4. Address (Street No.) 7419	Street (name) Virginia Avenue
5. City: St. Louis City	Vicinity: <input type="checkbox"/>	6. UTM:	
8. Historic name (if known):		7. Township/Range/Section:	
9. Present/other name (if known):			
10. Ownership: <input type="checkbox"/> Private <input type="checkbox"/> Public		11a. Historic use (if known): single dwelling	11b. Current use: single dwelling

**HISTORICAL INFORMATION**

12. Construction date: ca. 1890	15. Architect:	18. Previously surveyed? <input type="checkbox"/> Cite survey name in box 22 cont. (page 3)
13. Significant date/period:	16. Builder/contractor:	19. On National Register? <input type="checkbox"/> indiv. <input type="checkbox"/> district Cite nomination name in box 22 cont. (page 3)
14. Area(s) of significance:	17. Original or significant owner:	20. National Register eligible? <input type="checkbox"/> individually eligible <input type="checkbox"/> district potential C <input type="checkbox"/> NC <input type="checkbox"/> <input type="checkbox"/> not eligible <input type="checkbox"/> not determined
21. History and significance on continuation page. <input type="checkbox"/>		22. Sources of information on continuation page. <input type="checkbox"/>

**ARCHITECTURAL INFORMATION**

23. Category of property: <input type="checkbox"/> building(s) <input type="checkbox"/> site <input type="checkbox"/> structure <input type="checkbox"/> object	30. Roof material: unknown	37. Windows: <input type="checkbox"/> historic <input type="checkbox"/> replacement Pane arrangement:
24. Vernacular or property type:	31. Chimney placement:	38. Acreage (rural): Visible from public road? <input type="checkbox"/>
25. Architectural Style: Flat Roof	32. Structural system:	39. Changes (describe in box 28 cont.): <input type="checkbox"/> Addition(s) Date(s): <input type="checkbox"/> Altered Date(s): <input type="checkbox"/> Moved Date(s): <input type="checkbox"/> Other Date(s):
26. Plan shape:	33. Ext. wall cladding: red brick	Endangered by:
27. Number of stories: 1	34. Foundation material: stone	
28. Number of bays (1st floor): 2	35. Basement type:	40. Number of outbuildings (describe in box 40 cont.):
29. Roof type: flat	36. Front porch type/placement:	41. Further description of building features and associated resources on continuation page. <input type="checkbox"/>

**OTHER**

42. Current owner/address:	43. Form prepared by (name and org.): Landmarks Association of St. Louis	44. Survey date: 2006
		45. Date of revisions:

**FOR SHPO USE:**

Date entered in inventory:	Level of survey <input checked="" type="checkbox"/> reconnaissance <input type="checkbox"/> intensive	Additional research needed? <input type="checkbox"/> yes <input type="checkbox"/> no
National Register Status <input type="checkbox"/> listed <input type="checkbox"/> in listed district Name: <input type="checkbox"/> pending listing <input type="checkbox"/> eligible (individually) <input type="checkbox"/> eligible (district) <input type="checkbox"/> not eligible <input type="checkbox"/> not determined		
Other:		



**ARCHITECTURAL/HISTORIC INVENTORY FORM**

---

SLC-AS-045-1215

Page 2

**ADDITIONAL INFORMATION:**

- 21. (cont.) History and significance. Expand box as necessary, or add continuation pages.
- 22. (cont.) Sources of information. Expand box as necessary, or add continuation pages.
- 40. (cont.) Description of environment and outbuildings. Expand box as necessary, or add continuation pages.
- 41. (cont.) Further description of important architectural features. Expand box as necessary, or add continuation pages.



**ARCHITECTURAL/HISTORIC INVENTORY FORM**

1. Survey No. SLC-AS-045-1216		2. Survey Name: Carondelet	
3. County:		4. Address (Street No.) 7425	Street (name) Virginia Avenue
5. City: St. Louis City	Vicinity: <input type="checkbox"/>	6. UTM:	
8. Historic name (if known):		9. Present/other name (if known):	
10. Ownership: <input type="checkbox"/> Private <input type="checkbox"/> Public		11a. Historic use (if known): church	11b. Current use: church

**HISTORICAL INFORMATION**

12. Construction date: 1897	15. Architect: Beinke, August	18. Previously surveyed? <input type="checkbox"/> Cite survey name in box 22 cont. (page 3)
13. Significant date/period:	16. Builder/contractor:	19. On National Register? <input type="checkbox"/> indiv. <input type="checkbox"/> district Cite nomination name in box 22 cont. (page 3)
14. Area(s) of significance:	17. Original or significant owner: German Zion M.E.Church	20. National Register eligible? <input type="checkbox"/> individually eligible <input type="checkbox"/> district potential C <input type="checkbox"/> NC <input type="checkbox"/> <input type="checkbox"/> not eligible <input type="checkbox"/> not determined
21. History and significance on continuation page. <input type="checkbox"/>		22. Sources of information on continuation page. <input type="checkbox"/>

**ARCHITECTURAL INFORMATION**

23. Category of property: <input type="checkbox"/> building(s) <input type="checkbox"/> site <input type="checkbox"/> structure <input type="checkbox"/> object	30. Roof material: asphalt shingle	37. Windows: <input type="checkbox"/> historic <input type="checkbox"/> replacement Pane arrangement:
24. Vernacular or property type:	31. Chimney placement:	38. Acreage (rural): Visible from public road? <input type="checkbox"/>
25. Architectural Style: Gothic	32. Structural system:	39. Changes (describe in box 28 cont.): <input type="checkbox"/> Addition(s) Date(s): <input type="checkbox"/> Altered Date(s): <input type="checkbox"/> Moved Date(s): <input type="checkbox"/> Other Date(s):
26. Plan shape:	33. Ext. wall cladding: brick	Endangered by:
27. Number of stories: 1	34. Foundation material: stone	40. Number of outbuildings (describe in box 40 cont.):
28. Number of bays (1st floor):	35. Basement type:	41. Further description of building features and associated resources on continuation page. <input type="checkbox"/>
29. Roof type: intersecting gable	36. Front porch type/placement:	

**OTHER**

42. Current owner/address:	43. Form prepared by (name and org.): Landmarks Association of St. Louis	44. Survey date: 2006
		45. Date of revisions:

**FOR SHPO USE:**

Date entered in inventory:	Level of survey <input type="checkbox"/> reconnaissance <input type="checkbox"/> intensive	Additional research needed? <input type="checkbox"/> yes <input type="checkbox"/> no
National Register Status <input type="checkbox"/> listed <input type="checkbox"/> in listed district Name: <input type="checkbox"/> pending listing <input type="checkbox"/> eligible (individually) <input type="checkbox"/> eligible (district) <input type="checkbox"/> not eligible <input type="checkbox"/> not determined	Other:	



**ADDITIONAL INFORMATION:**

- 21. (cont.) History and significance. Expand box as necessary, or add continuation pages.
- 22. (cont.) Sources of information. Expand box as necessary, or add continuation pages.
- 40. (cont.) Description of environment and outbuildings. Expand box as necessary, or add continuation pages.
- 41. (cont.) Further description of important architectural features. Expand box as necessary, or add continuation pages.

A tower with the entrance bays is located at the intersection of the gables.



MISSOURI DEPARTMENT OF NATURAL RESOURCES  
STATE HISTORIC PRESERVATION OFFICE, P.O. Box 176, Jefferson City, MO 6510

ARCHITECTURAL/HISTORIC INVENTORY FORM

1. Survey No. SLC-AS-045-1217		2. Survey Name: Carondelet	
3. County:		4. Address (Street No.) 7430	Street (name) Virginia Avenue
5. City: St. Louis City	Vicinity: <input type="checkbox"/>	6. UTM:	
7. Township/Range/Section:		8. Historic name (if known):	
9. Present/other name (if known):		10. Ownership: <input type="checkbox"/> Private <input type="checkbox"/> Public	
11a. Historic use (if known): medical clinic		11b. Current use:	

HISTORICAL INFORMATION

12. Construction date: 1941	15. Architect: Struebig, Al L.	18. Previously surveyed? <input type="checkbox"/> Cite survey name in box 22 cont. (page 3)
13. Significant date/period:	16. Builder/contractor: Struebig, Al L.	19. On National Register? <input type="checkbox"/> indiv. <input type="checkbox"/> district Cite nomination name in box 22 cont. (page 3)
14. Area(s) of significance:	17. Original or significant owner: Benjamin, Durand	20. National Register eligible? <input type="checkbox"/> individually eligible <input type="checkbox"/> district potential C <input type="checkbox"/> NC <input type="checkbox"/> <input type="checkbox"/> not eligible <input type="checkbox"/> not determined
21. History and significance on continuation page. <input type="checkbox"/>		22. Sources of information on continuation page. <input type="checkbox"/>

ARCHITECTURAL INFORMATION

23. Category of property: <input type="checkbox"/> building(s) <input type="checkbox"/> site <input type="checkbox"/> structure <input type="checkbox"/> object	30. Roof material: unknown	37. Windows: <input type="checkbox"/> historic <input type="checkbox"/> replacement Pane arrangement:
24. Vernacular or property type:	31. Chimney placement:	38. Acreage (rural): Visible from public road? <input type="checkbox"/>
25. Architectural Style: art deco	32. Structural system:	39. Changes (describe in box 28 cont.): <input type="checkbox"/> Addition(s) Date(s): <input type="checkbox"/> Altered Date(s): <input type="checkbox"/> Moved Date(s): <input type="checkbox"/> Other Date(s):
26. Plan shape:	33. Ext. wall cladding: brick	Endangered by:
27. Number of stories: 1	34. Foundation material: concrete	40. Number of outbuildings (describe in box 40 cont.):
28. Number of bays (1st floor): 4	35. Basement type:	41. Further description of building features and associated resources on continuation page. <input type="checkbox"/>
29. Roof type: flat	36. Front porch type/placement:	

OTHER

42. Current owner/address:	43. Form prepared by (name and org.): Landmarks Association of St. Louis	44. Survey date: 2006
		45. Date of revisions:

FOR SHPO USE:

Date entered in inventory:	Level of survey <input type="checkbox"/> reconnaissance <input type="checkbox"/> intensive	Additional research needed? <input type="checkbox"/> yes <input type="checkbox"/> no
National Register Status <input type="checkbox"/> listed <input type="checkbox"/> in listed district Name: <input type="checkbox"/> pending listing <input type="checkbox"/> eligible (individually) <input type="checkbox"/> eligible (district) <input type="checkbox"/> not eligible <input type="checkbox"/> not determined	Other:	



**ADDITIONAL INFORMATION:**

- 21. (cont.) History and significance. Expand box as necessary, or add continuation pages.
- 22. (cont.) Sources of information. Expand box as necessary, or add continuation pages.
- 40. (cont.) Description of environment and outbuildings. Expand box as necessary, or add continuation pages.
- 41. (cont.) Further description of important architectural features. Expand box as necessary, or add continuation pages.

1955 addition



**ARCHITECTURAL/HISTORIC INVENTORY FORM**

1. Survey No. SLC-AS-045-1218		2. Survey Name: Carondelet	
3. County:		4. Address (Street No.) 415	Street (name) Wilmington
5. City: St. Louis City	Vicinity: <input type="checkbox"/>	6. UTM:	
7. Township/Range/Section:		8. Historic name (if known):	
9. Present/other name (if known):		10. Ownership: <input type="checkbox"/> Private <input type="checkbox"/> Public	
11a. Historic use (if known):		11b. Current use:	

**HISTORICAL INFORMATION**

12. Construction date:	15. Architect:	18. Previously surveyed? <input type="checkbox"/> Cite survey name in box 22 cont. (page 3)
13. Significant date/period:	16. Builder/contractor:	19. On National Register? <input type="checkbox"/> indiv. <input type="checkbox"/> district Cite nomination name in box 22 cont. (page 3)
14. Area(s) of significance:	17. Original or significant owner:	20. National Register eligible? <input type="checkbox"/> individually eligible <input type="checkbox"/> district potential C <input type="checkbox"/> NC <input type="checkbox"/> <input type="checkbox"/> not eligible <input type="checkbox"/> not determined
21. History and significance on continuation page. <input type="checkbox"/>		22. Sources of information on continuation page. <input type="checkbox"/>

**ARCHITECTURAL INFORMATION**

23. Category of property: <input type="checkbox"/> building(s) <input type="checkbox"/> site <input type="checkbox"/> structure <input type="checkbox"/> object	30. Roof material:	37. Windows: <input type="checkbox"/> historic <input type="checkbox"/> replacement Pane arrangement:
24. Vernacular or property type:	31. Chimney placement:	38. Acreage (rural): Visible from public road? <input type="checkbox"/>
25. Architectural Style:	32. Structural system:	39. Changes (describe in box 28 cont.): <input type="checkbox"/> Addition(s) Date(s): <input type="checkbox"/> Altered Date(s): <input type="checkbox"/> Moved Date(s): <input type="checkbox"/> Other Date(s):
26. Plan shape:	33. Ext. wall cladding:	Endangered by:
27. Number of stories: 0	34. Foundation material:	40. Number of outbuildings (describe in box 40 cont.):
28. Number of bays (1st floor): 0	35. Basement type:	41. Further description of building features and associated resources on continuation page. <input type="checkbox"/>
29. Roof type:	36. Front porch type/placement:	

**OTHER**

42. Current owner/address:	43. Form prepared by (name and org.): Landmarks Association of St. Louis	44. Survey date: 2006
		45. Date of revisions:

**FOR SHPO USE:**

Date entered in inventory:	Level of survey <input type="checkbox"/> reconnaissance <input type="checkbox"/> intensive	Additional research needed? <input type="checkbox"/> yes <input type="checkbox"/> no
National Register Status <input type="checkbox"/> listed <input type="checkbox"/> in listed district Name: <input type="checkbox"/> pending listing <input type="checkbox"/> eligible (individually) <input type="checkbox"/> eligible (district) <input type="checkbox"/> not eligible <input type="checkbox"/> not determined	Other:	



**ARCHITECTURAL/HISTORIC INVENTORY FORM**

---

SLC-AS-045-1218

Page 2

**ADDITIONAL INFORMATION:**

21. (cont.) History and significance. Expand box as necessary, or add continuation pages.
22. (cont.) Sources of information. Expand box as necessary, or add continuation pages.
40. (cont.) Description of environment and outbuildings. Expand box as necessary, or add continuation pages.
41. (cont.) Further description of important architectural features. Expand box as necessary, or add continuation pages.





MISSOURI DEPARTMENT OF NATURAL RESOURCES  
STATE HISTORIC PRESERVATION OFFICE, P.O. Box 176, Jefferson City, MO 6510

**ARCHITECTURAL/HISTORIC INVENTORY FORM**

1. Survey No. SLC-AS-045-1219		2. Survey Name: Carondelet	
3. County:		4. Address (Street No.) 416	Street (name) Wilmington
5. City: St. Louis City	Vicinity: <input type="checkbox"/>	6. UTM:	
7. Township/Range/Section:		8. Historic name (if known):	
9. Present/other name (if known):		10. Ownership: <input type="checkbox"/> Private <input type="checkbox"/> Public	
11a. Historic use (if known): dwelling		11b. Current use: dwelling	

**HISTORICAL INFORMATION**

12. Construction date: 1908	15. Architect: Wm. Degenhardt	18. Previously surveyed? <input type="checkbox"/> Cite survey name in box 22 cont. (page 3)
13. Significant date/period:	16. Builder/contractor: Wm. Degenhardt	19. On National Register? <input type="checkbox"/> indiv. <input type="checkbox"/> district Cite nomination name in box 22 cont. (page 3)
14. Area(s) of significance:	17. Original or significant owner: Wm. Degenhardt	20. National Register eligible? <input type="checkbox"/> individually eligible <input type="checkbox"/> district potential C <input type="checkbox"/> NC <input type="checkbox"/> <input type="checkbox"/> not eligible <input type="checkbox"/> not determined
21. History and significance on continuation page. <input type="checkbox"/>		22. Sources of information on continuation page. <input type="checkbox"/>

**ARCHITECTURAL INFORMATION**

23. Category of property: <input type="checkbox"/> building(s) <input type="checkbox"/> site <input type="checkbox"/> structure <input type="checkbox"/> object	30. Roof material: asphalt	37. Windows: <input type="checkbox"/> historic <input type="checkbox"/> replacement Pane arrangement:
24. Vernacular or property type:	31. Chimney placement:	38. Acreage (rural): Visible from public road? <input type="checkbox"/>
25. Architectural Style: Late 19th and Early 20th Century Re	32. Structural system:	39. Changes (describe in box 28 cont.): <input type="checkbox"/> Addition(s) Date(s): <input type="checkbox"/> Altered Date(s): <input type="checkbox"/> Moved Date(s): <input type="checkbox"/> Other Date(s):
26. Plan shape:	33. Ext. wall cladding: brick	Endangered by:
27. Number of stories: 1	34. Foundation material: stone	40. Number of outbuildings (describe in box 40 cont.):
28. Number of bays (1st floor): 2	35. Basement type:	41. Further description of building features and associated resources on continuation page. <input type="checkbox"/>
29. Roof type: flat	36. Front porch type/placement:	

**OTHER**

42. Current owner/address:	43. Form prepared by (name and org.): Landmarks Association of St. Louis	44. Survey date: 2006
		45. Date of revisions:

**FOR SHPO USE:**

Date entered in inventory:	Level of survey <input type="checkbox"/> reconnaissance <input type="checkbox"/> intensive	Additional research needed? <input type="checkbox"/> yes <input type="checkbox"/> no
National Register Status <input type="checkbox"/> listed <input type="checkbox"/> in listed district Name: <input type="checkbox"/> pending listing <input type="checkbox"/> eligible (individually) <input type="checkbox"/> eligible (district) <input type="checkbox"/> not eligible <input type="checkbox"/> not determined	Other:	



## ADDITIONAL INFORMATION:

21. (cont.) History and significance. Expand box as necessary, or add continuation pages.

This one-story brick house has a flat roof with an elaborately shaped parapet, with white glazed terra cotta coping. The galvanized cornice has dentils and simple brackets. The front facade has three openings, with an entrance set behind a curved arch on the right side of the front facade. To the left are two single windows, which share a continuous limestone sill. The basement is partially above ground, with two windows on the front facade.

22. (cont.) Sources of information. Expand box as necessary, or add continuation pages.

40. (cont.) Description of environment and outbuildings. Expand box as necessary, or add continuation pages.

Building permit # F-6383. Daily record 7/4/1908

41. (cont.) Further description of important architectural features. Expand box as necessary, or add continuation pages.



MISSOURI DEPARTMENT OF NATURAL RESOURCES  
STATE HISTORIC PRESERVATION OFFICE, P.O. Box 176, Jefferson City, MO 6510

**ARCHITECTURAL/HISTORIC INVENTORY FORM**

1. Survey No. SLC-AS-045-1220		2. Survey Name: Carondelet	
3. County:		4. Address (Street No.) 420	Street (name) Wilmington
5. City: St. Louis City	Vicinity: <input type="checkbox"/>	6. UTM:	
7. Township/Range/Section:		8. Historic name (if known):	
9. Present/other name (if known):		10. Ownership: <input type="checkbox"/> Private <input type="checkbox"/> Public	
11a. Historic use (if known): dwelling		11b. Current use: office	

**HISTORICAL INFORMATION**

12. Construction date: 1908	15. Architect: Anton Degenhardt	18. Previously surveyed? <input type="checkbox"/> Cite survey name in box 22 cont. (page 3)
13. Significant date/period:	16. Builder/contractor:	19. On National Register? <input type="checkbox"/> indiv. <input type="checkbox"/> district Cite nomination name in box 22 cont. (page 3)
14. Area(s) of significance:	17. Original or significant owner: Wm. Degenhardt	20. National Register eligible? <input type="checkbox"/> individually eligible <input type="checkbox"/> district potential C <input type="checkbox"/> NC <input type="checkbox"/> <input type="checkbox"/> not eligible <input type="checkbox"/> not determined
21. History and significance on continuation page. <input type="checkbox"/>		22. Sources of information on continuation page. <input type="checkbox"/>

**ARCHITECTURAL INFORMATION**

23. Category of property: <input type="checkbox"/> building(s) <input type="checkbox"/> site <input type="checkbox"/> structure <input type="checkbox"/> object	30. Roof material: asphalt	37. Windows: <input type="checkbox"/> historic <input type="checkbox"/> replacement Pane arrangement:
24. Vernacular or property type:	31. Chimney placement:	38. Acreage (rural): Visible from public road? <input type="checkbox"/>
25. Architectural Style: Late 19th and Early 20th Century Re	32. Structural system:	39. Changes (describe in box 28 cont.): <input type="checkbox"/> Addition(s) Date(s): <input type="checkbox"/> Altered Date(s): <input type="checkbox"/> Moved Date(s): <input type="checkbox"/> Other Date(s):
26. Plan shape:	33. Ext. wall cladding: brick	Endangered by:
27. Number of stories: 1	34. Foundation material: stone	40. Number of outbuildings (describe in box 40 cont.):
28. Number of bays (1st floor): 2	35. Basement type:	41. Further description of building features and associated resources on continuation page. <input type="checkbox"/>
29. Roof type: flat	36. Front porch type/placement:	

**OTHER**

42. Current owner/address:	43. Form prepared by (name and org.): Landmarks Association of St. Louis	44. Survey date: 2006
		45. Date of revisions:

**FOR SHPO USE:**

Date entered in inventory:	Level of survey <input type="checkbox"/> reconnaissance <input type="checkbox"/> intensive	Additional research needed? <input type="checkbox"/> yes <input type="checkbox"/> no
National Register Status <input type="checkbox"/> listed <input type="checkbox"/> in listed district Name: <input type="checkbox"/> pending listing <input type="checkbox"/> eligible (individually) <input type="checkbox"/> eligible (district) <input type="checkbox"/> not eligible <input type="checkbox"/> not determined	Other:	



**ARCHITECTURAL/HISTORIC INVENTORY FORM**

---

SLC-AS-045-1220

Page 2

**ADDITIONAL INFORMATION:**

21. (cont.) History and significance. Expand box as necessary, or add continuation pages.

This one-story brick house has a flat roof. It appears to have lost its shaped parapet. The galvanized cornice has dentils and simple brackets, with brick corbelling beneath. The front facade has three openings, with an entrance set behind a curved arch on the right side of the front facade. To the left are two single windows, which have been filled in with glass blocks. They share a continuous limestone sill, which divides the front facade into contrasting brick. The basement is partially above ground, with two windows on the front facade.

22. (cont.) Sources of information. Expand box as necessary, or add continuation pages.

40. (cont.) Description of environment and outbuildings. Expand box as necessary, or add continuation pages.

Building permit # F-5581. Daily record 5/4/1908. Alterations were likely done to the house in 1961, when a permit was taken out for a \$7,500 addition to an "office building". The was by owner Kenneth E. Yachum. Daily record 6/8/1961.

41. (cont.) Further description of important architectural features. Expand box as necessary, or add continuation pages.



MISSOURI DEPARTMENT OF NATURAL RESOURCES  
STATE HISTORIC PRESERVATION OFFICE, P.O. Box 176, Jefferson City, MO 6510

**ARCHITECTURAL/HISTORIC INVENTORY FORM**

1. Survey No. SLC-AS-045-1221		2. Survey Name: Carondelet	
3. County:		4. Address (Street No.) 422	Street (name) Wilmington
5. City: St. Louis City	Vicinity: <input type="checkbox"/>	6. UTM:	
7. Township/Range/Section:		8. Historic name (if known):	
9. Present/other name (if known):		10. Ownership: <input type="checkbox"/> Private <input type="checkbox"/> Public	
11a. Historic use (if known): dwelling		11b. Current use: dwelling	

**HISTORICAL INFORMATION**

12. Construction date: 1908	15. Architect: Anton Degenhardt	18. Previously surveyed? <input type="checkbox"/> Cite survey name in box 22 cont. (page 3)
13. Significant date/period:	16. Builder/contractor:	19. On National Register? <input type="checkbox"/> indiv. <input type="checkbox"/> district Cite nomination name in box 22 cont. (page 3)
14. Area(s) of significance:	17. Original or significant owner: Wm. Degenhardt	20. National Register eligible? <input type="checkbox"/> individually eligible <input type="checkbox"/> district potential C <input type="checkbox"/> NC <input type="checkbox"/> <input type="checkbox"/> not eligible <input type="checkbox"/> not determined
21. History and significance on continuation page. <input type="checkbox"/>		22. Sources of information on continuation page. <input type="checkbox"/>

**ARCHITECTURAL INFORMATION**

23. Category of property: <input type="checkbox"/> building(s) <input type="checkbox"/> site <input type="checkbox"/> structure <input type="checkbox"/> object	30. Roof material: asphalt	37. Windows: <input type="checkbox"/> historic <input type="checkbox"/> replacement Pane arrangement:
24. Vernacular or property type:	31. Chimney placement:	38. Acreage (rural): Visible from public road? <input type="checkbox"/>
25. Architectural Style: Late 19th and Early 20th Century Re	32. Structural system:	39. Changes (describe in box 28 cont.): <input type="checkbox"/> Addition(s) Date(s): <input type="checkbox"/> Altered Date(s): <input type="checkbox"/> Moved Date(s): <input type="checkbox"/> Other Date(s):
26. Plan shape:	33. Ext. wall cladding: brick	Endangered by:
27. Number of stories: 1	34. Foundation material: stone	40. Number of outbuildings (describe in box 40 cont.):
28. Number of bays (1st floor): 2	35. Basement type:	41. Further description of building features and associated resources on continuation page. <input type="checkbox"/>
29. Roof type: flat	36. Front porch type/placement:	

**OTHER**

42. Current owner/address:	43. Form prepared by (name and org.): Landmarks Association of St. Louis	44. Survey date: 2006
		45. Date of revisions:

**FOR SHPO USE:**

Date entered in inventory:	Level of survey <input type="checkbox"/> reconnaissance <input type="checkbox"/> intensive	Additional research needed? <input type="checkbox"/> yes <input type="checkbox"/> no
National Register Status <input type="checkbox"/> listed <input type="checkbox"/> in listed district Name: <input type="checkbox"/> pending listing <input type="checkbox"/> eligible (individually) <input type="checkbox"/> eligible (district) <input type="checkbox"/> not eligible <input type="checkbox"/> not determined	Other:	



**ARCHITECTURAL/HISTORIC INVENTORY FORM**

SLC-AS-045-1221

Page 2

**ADDITIONAL INFORMATION:**

21. (cont.) History and significance. Expand box as necessary, or add continuation pages.

This one-story brick house has a flat roof with a shaped parapet, with four square brick pinnacles. The galvanized cornice has dentils and simple brackets, with brick corbelling beneath. The front facade has three openings, with an entrance set behind a curved arch on the right side of the front facade. The original door has been replaced, and transom and sidelights filled with glass blocks. To the left are two single windows. They share a continuous limestone sill. The basement is partially above ground, with two windows on the front facade. The front facade has been painted.

22. (cont.) Sources of information. Expand box as necessary, or add continuation pages.

40. (cont.) Description of environment and outbuildings. Expand box as necessary, or add continuation pages.

Building permit # F-5581. Daily record 5/4/1908.

41. (cont.) Further description of important architectural features. Expand box as necessary, or add continuation pages.



**ARCHITECTURAL/HISTORIC INVENTORY FORM**

1. Survey No. SLC-AS-045-1222		2. Survey Name: Carondelet	
3. County:		4. Address (Street No.) 425	Street (name) Wilmington
5. City: St. Louis City	Vicinity: <input type="checkbox"/>	6. UTM:	
7. Township/Range/Section:		8. Historic name (if known):	
9. Present/other name (if known):		10. Ownership: <input type="checkbox"/> Private <input type="checkbox"/> Public	
11a. Historic use (if known): flats and store		11b. Current use: dwelling	

**HISTORICAL INFORMATION**

12. Construction date: 1906	15. Architect: Branner Bros.	18. Previously surveyed? <input type="checkbox"/> Cite survey name in box 22 cont. (page 3)
13. Significant date/period:	16. Builder/contractor: Branner Bros.	19. On National Register? <input type="checkbox"/> indiv. <input type="checkbox"/> district Cite nomination name in box 22 cont. (page 3)
14. Area(s) of significance:	17. Original or significant owner: J. Beckert, Jr.	20. National Register eligible? <input type="checkbox"/> individually eligible <input type="checkbox"/> district potential C <input type="checkbox"/> NC <input type="checkbox"/> <input type="checkbox"/> not eligible <input type="checkbox"/> not determined
21. History and significance on continuation page. <input type="checkbox"/>		22. Sources of information on continuation page. <input type="checkbox"/>

**ARCHITECTURAL INFORMATION**

23. Category of property: <input type="checkbox"/> building(s) <input type="checkbox"/> site <input type="checkbox"/> structure <input type="checkbox"/> object	30. Roof material: asphalt	37. Windows: <input type="checkbox"/> historic <input type="checkbox"/> replacement Pane arrangement:
24. Vernacular or property type:	31. Chimney placement:	38. Acreage (rural): Visible from public road? <input type="checkbox"/>
25. Architectural Style: Craftsman	32. Structural system:	39. Changes (describe in box 28 cont.): <input type="checkbox"/> Addition(s) Date(s): <input type="checkbox"/> Altered Date(s): <input type="checkbox"/> Moved Date(s): <input type="checkbox"/> Other Date(s):
26. Plan shape:	33. Ext. wall cladding: brick	Endangered by:
27. Number of stories: 2	34. Foundation material: unknown	40. Number of outbuildings (describe in box 40 cont.):
28. Number of bays (1st floor): 2	35. Basement type:	41. Further description of building features and associated resources on continuation page. <input type="checkbox"/>
29. Roof type: flat	36. Front porch type/placement:	

**OTHER**

42. Current owner/address:	43. Form prepared by (name and org.): Landmarks Association of St. Louis	44. Survey date: 2006
		45. Date of revisions:

**FOR SHPO USE:**

Date entered in inventory:	Level of survey <input checked="" type="checkbox"/> reconnaissance <input type="checkbox"/> intensive	Additional research needed? <input type="checkbox"/> yes <input type="checkbox"/> no
National Register Status <input type="checkbox"/> listed <input type="checkbox"/> in listed district Name: <input type="checkbox"/> pending listing <input type="checkbox"/> eligible (individually) <input type="checkbox"/> eligible (district) <input type="checkbox"/> not eligible <input type="checkbox"/> not determined	Other:	



## ADDITIONAL INFORMATION:

21. (cont.) History and significance. Expand box as necessary, or add continuation pages.

This two-story brick corner building has a flat roof with white terra cotta coping that is part of a decorative brick and terra cotta cornice with glazed brick diamond and rectangle patterns. The brickwork of the building is slightly variegated. The first floor storefront bays are rectangular openings with brick sills and decorative brick lintels, with brick headers turned vertical to create a flat but visually textured facade. The original door and window openings on the first floor have been filled in with wood and siding, although the opening sizes remain the same. The second floor south facade has a small square window on the left bay, with paired one-over-one windows at the second bay. The east facade of the building has six windows, the first two openings being small squares, with the following four openings being single one-over-one windows. All second floor windows have brick sills and brick lintels of on row of brick headers.

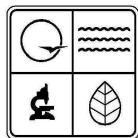
22. (cont.) Sources of information. Expand box as necessary, or add continuation pages.

40. (cont.) Description of environment and outbuildings. Expand box as necessary, or add continuation pages.

Building permit # E-9569. Daily record 10/18/1906.

41. (cont.) Further description of important architectural features. Expand box as necessary, or add continuation pages.





**ARCHITECTURAL/HISTORIC INVENTORY FORM**

1. Survey No. SLC-AS-045-1223		2. Survey Name: Carondelet	
3. County:		4. Address (Street No.) 427	Street (name) Wilmington
5. City: St. Louis City	Vicinity: <input type="checkbox"/>	6. UTM:	
7. Township/Range/Section:		8. Historic name (if known):	
9. Present/other name (if known):		10. Ownership: <input type="checkbox"/> Private <input type="checkbox"/> Public	
11a. Historic use (if known): dwelling and store		11b. Current use: dwelling	

**HISTORICAL INFORMATION**

12. Construction date: 1906	15. Architect: Branner Bros.	18. Previously surveyed? <input type="checkbox"/> Cite survey name in box 22 cont. (page 3)
13. Significant date/period:	16. Builder/contractor: Branner Bros.	19. On National Register? <input type="checkbox"/> indiv. <input type="checkbox"/> district Cite nomination name in box 22 cont. (page 3)
14. Area(s) of significance:	17. Original or significant owner: J. Beckert, Jr.	20. National Register eligible? <input type="checkbox"/> individually eligible <input type="checkbox"/> district potential C <input type="checkbox"/> NC <input type="checkbox"/> <input type="checkbox"/> not eligible <input type="checkbox"/> not determined
21. History and significance on continuation page. <input type="checkbox"/>		22. Sources of information on continuation page. <input type="checkbox"/>

**ARCHITECTURAL INFORMATION**

23. Category of property: <input type="checkbox"/> building(s) <input type="checkbox"/> site <input type="checkbox"/> structure <input type="checkbox"/> object	30. Roof material: asphalt	37. Windows: <input type="checkbox"/> historic <input type="checkbox"/> replacement Pane arrangement:
24. Vernacular or property type:	31. Chimney placement:	38. Acreage (rural): Visible from public road? <input type="checkbox"/>
25. Architectural Style: Late Victorian	32. Structural system:	39. Changes (describe in box 28 cont.): <input type="checkbox"/> Addition(s) Date(s): <input type="checkbox"/> Altered Date(s): <input type="checkbox"/> Moved Date(s): <input type="checkbox"/> Other Date(s):
26. Plan shape:	33. Ext. wall cladding: brick	Endangered by:
27. Number of stories: 2	34. Foundation material: stone	40. Number of outbuildings (describe in box 40 cont.):
28. Number of bays (1st floor): 2	35. Basement type:	41. Further description of building features and associated resources on continuation page. <input type="checkbox"/>
29. Roof type: flat	36. Front porch type/placement:	

**OTHER**

42. Current owner/address:	43. Form prepared by (name and org.): Landmarks Association of St. Louis	44. Survey date: 2006
		45. Date of revisions:

**FOR SHPO USE:**

Date entered in inventory:	Level of survey <input type="checkbox"/> reconnaissance <input type="checkbox"/> intensive	Additional research needed? <input type="checkbox"/> yes <input type="checkbox"/> no
National Register Status <input type="checkbox"/> listed <input type="checkbox"/> in listed district Name: <input type="checkbox"/> pending listing <input type="checkbox"/> eligible (individually) <input type="checkbox"/> eligible (district) <input type="checkbox"/> not eligible <input type="checkbox"/> not determined	Other:	



**ARCHITECTURAL/HISTORIC INVENTORY FORM**

SLC-AS-045-1223

Page 2

**ADDITIONAL INFORMATION:**

21. (cont.) History and significance. Expand box as necessary, or add continuation pages.

This two-story brick building originally had a store on the first floor with an apartment above. It has a flat roof with with a shaped parapet, featuring a steep pediment on the center of the front facade. To each side of the pediment, symmetrically spaced, are two square brick pinnacles with pyramid tops. The cornice has brick corbelling and a dentil. The first floor storefront openings have been filled, although the iron supports remain, and the opening sizes have not changed. On the second floor are three one-over-one windows, with stone sills and brick segmental arched lintels with bullnosed bricks.

22. (cont.) Sources of information. Expand box as necessary, or add continuation pages.

40. (cont.) Description of environment and outbuildings. Expand box as necessary, or add continuation pages.

Building permit # B-7548. Daily record 5/9/1906.

41. (cont.) Further description of important architectural features. Expand box as necessary, or add continuation pages.



MISSOURI DEPARTMENT OF NATURAL RESOURCES  
STATE HISTORIC PRESERVATION OFFICE, P.O. Box 176, Jefferson City, MO 6510

**ARCHITECTURAL/HISTORIC INVENTORY FORM**

1. Survey No. SLC-AS-045-1224		2. Survey Name: Carondelet	
3. County:		4. Address (Street No.) 428	Street (name) Wilmington
5. City: St. Louis City	Vicinity: <input type="checkbox"/>	6. UTM:	
7. Township/Range/Section:		8. Historic name (if known):	
9. Present/other name (if known):		10. Ownership: <input type="checkbox"/> Private <input type="checkbox"/> Public	
11a. Historic use (if known): dwelling		11b. Current use: dwelling	

**HISTORICAL INFORMATION**

12. Construction date: 1903	15. Architect: Wm. Degenhardt	18. Previously surveyed? <input type="checkbox"/> Cite survey name in box 22 cont. (page 3)
13. Significant date/period:	16. Builder/contractor: Wm. Degenhardt	19. On National Register? <input type="checkbox"/> indiv. <input type="checkbox"/> district Cite nomination name in box 22 cont. (page 3)
14. Area(s) of significance:	17. Original or significant owner: Wm. Degenhardt	20. National Register eligible? <input type="checkbox"/> individually eligible <input type="checkbox"/> district potential C <input type="checkbox"/> NC <input type="checkbox"/> <input type="checkbox"/> not eligible <input type="checkbox"/> not determined
21. History and significance on continuation page. <input type="checkbox"/>		22. Sources of information on continuation page. <input type="checkbox"/>

**ARCHITECTURAL INFORMATION**

23. Category of property: <input type="checkbox"/> building(s) <input type="checkbox"/> site <input type="checkbox"/> structure <input type="checkbox"/> object	30. Roof material: asphalt	37. Windows: <input type="checkbox"/> historic <input type="checkbox"/> replacement Pane arrangement:
24. Vernacular or property type:	31. Chimney placement:	38. Acreage (rural): Visible from public road? <input type="checkbox"/>
25. Architectural Style: Late 19th and Early 20th Century Re	32. Structural system:	39. Changes (describe in box 28 cont.): <input type="checkbox"/> Addition(s) Date(s): <input type="checkbox"/> Altered Date(s): <input type="checkbox"/> Moved Date(s): <input type="checkbox"/> Other Date(s):
26. Plan shape:	33. Ext. wall cladding: brick	Endangered by:
27. Number of stories: 1	34. Foundation material: stone	40. Number of outbuildings (describe in box 40 cont.):
28. Number of bays (1st floor): 2	35. Basement type:	41. Further description of building features and associated resources on continuation page. <input type="checkbox"/>
29. Roof type: flat	36. Front porch type/placement:	

**OTHER**

42. Current owner/address:	43. Form prepared by (name and org.): Landmarks Association of St. Louis	44. Survey date: 2006
		45. Date of revisions:

**FOR SHPO USE:**

Date entered in inventory:	Level of survey <input type="checkbox"/> reconnaissance <input type="checkbox"/> intensive	Additional research needed? <input type="checkbox"/> yes <input type="checkbox"/> no
National Register Status <input type="checkbox"/> listed <input type="checkbox"/> in listed district Name: <input type="checkbox"/> pending listing <input type="checkbox"/> eligible (individually) <input type="checkbox"/> eligible (district) <input type="checkbox"/> not eligible <input type="checkbox"/> not determined	Other:	



**ARCHITECTURAL/HISTORIC INVENTORY FORM**

---

SLC-AS-045-1224

Page 2

**ADDITIONAL INFORMATION:**

21. (cont.) History and significance. Expand box as necessary, or add continuation pages.

This one-story brick house has a flat roof. The sides of the house have a stepped parapet with terra cotta coping. The front facade has two openings. The front entrance is on the right, beneath a curved arch. To the left is a single window, with a continuous limestone sill. The basement is partially above ground, and has a small basement window on the front facade, which has been filled in. The entire house has been painted.

22. (cont.) Sources of information. Expand box as necessary, or add continuation pages.

40. (cont.) Description of environment and outbuildings. Expand box as necessary, or add continuation pages.

Building permit # D-9667. Daily record 12/16/1903.

41. (cont.) Further description of important architectural features. Expand box as necessary, or add continuation pages.



MISSOURI DEPARTMENT OF NATURAL RESOURCES  
STATE HISTORIC PRESERVATION OFFICE, P.O. Box 176, Jefferson City, MO 6510

**ARCHITECTURAL/HISTORIC INVENTORY FORM**

1. Survey No. SLC-AS-045-1225		2. Survey Name: Carondelet	
3. County:		4. Address (Street No.) 430-32	Street (name) Wilmington
5. City: St. Louis City	Vicinity: <input type="checkbox"/>	6. UTM:	7. Township/Range/Section:
8. Historic name (if known):			9. Present/other name (if known):
10. Ownership: <input type="checkbox"/> Private <input type="checkbox"/> Public		11a. Historic use (if known): store and dwelling	11b. Current use: dwelling

**HISTORICAL INFORMATION**

12. Construction date: 1905	15. Architect: F. Voirol, Ruprecht Voirol H. C. Co.	18. Previously surveyed? <input type="checkbox"/> Cite survey name in box 22 cont. (page 3)
13. Significant date/period:	16. Builder/contractor: Ruprecht, Voirol Hollow Const. Co.	19. On National Register? <input type="checkbox"/> indiv. <input type="checkbox"/> district Cite nomination name in box 22 cont. (page 3)
14. Area(s) of significance:	17. Original or significant owner: John Siedler	20. National Register eligible? <input type="checkbox"/> individually eligible <input type="checkbox"/> district potential C <input type="checkbox"/> NC <input type="checkbox"/> <input type="checkbox"/> not eligible <input type="checkbox"/> not determined
21. History and significance on continuation page. <input type="checkbox"/>		22. Sources of information on continuation page. <input type="checkbox"/>

**ARCHITECTURAL INFORMATION**

23. Category of property: <input type="checkbox"/> building(s) <input type="checkbox"/> site <input type="checkbox"/> structure <input type="checkbox"/> object	30. Roof material: asphalt	37. Windows: <input type="checkbox"/> historic <input type="checkbox"/> replacement Pane arrangement:
24. Vernacular or property type:	31. Chimney placement:	38. Acreage (rural): Visible from public road? <input type="checkbox"/>
25. Architectural Style: Late 19th and Early 20th Century Re	32. Structural system:	39. Changes (describe in box 28 cont.): <input type="checkbox"/> Addition(s) Date(s): <input type="checkbox"/> Altered Date(s): <input type="checkbox"/> Moved Date(s): <input type="checkbox"/> Other Date(s):
26. Plan shape:	33. Ext. wall cladding: brick	Endangered by:
27. Number of stories: 2	34. Foundation material: stone	
28. Number of bays (1st floor): 3	35. Basement type:	40. Number of outbuildings (describe in box 40 cont.):
29. Roof type: flat	36. Front porch type/placement:	41. Further description of building features and associated resources on continuation page. <input type="checkbox"/>

**OTHER**

42. Current owner/address:	43. Form prepared by (name and org.): Landmarks Association of St. Louis	44. Survey date: 2006
		45. Date of revisions:

**FOR SHPO USE:**

Date entered in inventory:	Level of survey <input type="checkbox"/> reconnaissance <input type="checkbox"/> intensive	Additional research needed? <input type="checkbox"/> yes <input type="checkbox"/> no
National Register Status <input type="checkbox"/> listed <input type="checkbox"/> in listed district Name: <input type="checkbox"/> pending listing <input type="checkbox"/> eligible (individually) <input type="checkbox"/> eligible (district) <input type="checkbox"/> not eligible <input type="checkbox"/> not determined	Other:	



**ARCHITECTURAL/HISTORIC INVENTORY FORM**

SLC-AS-045-1225

Page 2

**ADDITIONAL INFORMATION:**

21. (cont.) History and significance. Expand box as necessary, or add continuation pages.

This two-story brick building has a flat roof with four brick pinnacles with stepped corbelling at the cornice. The central bay of the building has two separate curved arches outlined with bullnosed brick, with doors set behind each arch. There was originally a storefront at the first bay. Although the cast iron support is still in place, the windows have been filled in with wooden siding. The third bay, to the right of the entrance bay, includes two single one-over-one windows with limestone sills and segmental arched lintels. Two basement windows are below the first floor windows, each with a segmental arched opening. Each basement window has been filled in with glass blocks. On the second floor are six symmetrically placed windows, each one-over-one with limestone sills and segmental arched lintels. The entire building has been painted.

22. (cont.) Sources of information. Expand box as necessary, or add continuation pages.

40. (cont.) Description of environment and outbuildings. Expand box as necessary, or add continuation pages.

Building permit E-2911. Daily record 5/27/1905. 1928 permit for alterations to tenement and store (\$200) by owner W. Faber.

41. (cont.) Further description of important architectural features. Expand box as necessary, or add continuation pages.



MISSOURI DEPARTMENT OF NATURAL RESOURCES  
STATE HISTORIC PRESERVATION OFFICE, P.O. Box 176, Jefferson City, MO 6510

**ARCHITECTURAL/HISTORIC INVENTORY FORM**

1. Survey No. SLC-AS-045-1226		2. Survey Name: Carondelet	
3. County:		4. Address (Street No.) 431	Street (name) Wilmington
5. City: St. Louis City	Vicinity: <input type="checkbox"/>	6. UTM:	
7. Township/Range/Section:		8. Historic name (if known):	
9. Present/other name (if known):		10. Ownership: <input type="checkbox"/> Private <input type="checkbox"/> Public	
11a. Historic use (if known): flats		11b. Current use: multiple dwelling	

**HISTORICAL INFORMATION**

12. Construction date: 1906	15. Architect: Branner Bros.	18. Previously surveyed? <input type="checkbox"/> Cite survey name in box 22 cont. (page 3)
13. Significant date/period:	16. Builder/contractor: Branner Bros.	19. On National Register? <input type="checkbox"/> indiv. <input type="checkbox"/> district Cite nomination name in box 22 cont. (page 3)
14. Area(s) of significance:	17. Original or significant owner: J. Beckert Jr.	20. National Register eligible? <input type="checkbox"/> individually eligible <input type="checkbox"/> district potential C <input type="checkbox"/> NC <input type="checkbox"/> <input type="checkbox"/> not eligible <input type="checkbox"/> not determined
21. History and significance on continuation page. <input type="checkbox"/>		22. Sources of information on continuation page. <input type="checkbox"/>

**ARCHITECTURAL INFORMATION**

23. Category of property: <input type="checkbox"/> building(s) <input type="checkbox"/> site <input type="checkbox"/> structure <input type="checkbox"/> object	30. Roof material: asphalt	37. Windows: <input type="checkbox"/> historic <input type="checkbox"/> replacement Pane arrangement:
24. Vernacular or property type:	31. Chimney placement:	38. Acreage (rural): Visible from public road? <input type="checkbox"/>
25. Architectural Style: Late Victorian	32. Structural system:	39. Changes (describe in box 28 cont.): <input type="checkbox"/> Addition(s) Date(s): <input type="checkbox"/> Altered Date(s): <input type="checkbox"/> Moved Date(s): <input type="checkbox"/> Other Date(s):
26. Plan shape:	33. Ext. wall cladding: brick	Endangered by:
27. Number of stories: 2	34. Foundation material: stone	40. Number of outbuildings (describe in box 40 cont.):
28. Number of bays (1st floor): 2	35. Basement type:	41. Further description of building features and associated resources on continuation page. <input type="checkbox"/>
29. Roof type: flat	36. Front porch type/placement:	

**OTHER**

42. Current owner/address:	43. Form prepared by (name and org.): Landmarks Association of St. Louis	44. Survey date: 2006
		45. Date of revisions:

**FOR SHPO USE:**

Date entered in inventory:	Level of survey <input type="checkbox"/> reconnaissance <input type="checkbox"/> intensive	Additional research needed? <input type="checkbox"/> yes <input type="checkbox"/> no
National Register Status <input type="checkbox"/> listed <input type="checkbox"/> in listed district Name: <input type="checkbox"/> pending listing <input type="checkbox"/> eligible (individually) <input type="checkbox"/> eligible (district) <input type="checkbox"/> not eligible <input type="checkbox"/> not determined	Other:	



**ARCHITECTURAL/HISTORIC INVENTORY FORM**

SLC-AS-045-1226

Page 2

**ADDITIONAL INFORMATION:**

21. (cont.) History and significance. Expand box as necessary, or add continuation pages.

This two-story brick two-family flat has a flat roof. The side roof has a stepped parapet with terra cotta coping. The front facade has a shaped parapet, with a central flat pediment, which is above the rest of the roof about a foot. The cornice has brick corbelling. On the first floor the entrance is on the left bay, with two doors beneath a gable roof awning. The doors are approached on a stone porch with a metal railing. To the right of the entrance is a paired window with a stone continuous sill, and a brick segmental arched lintel with bullnosed bricks. The second floor has a single window on the left bay, and another paired window on the right bay. Second floor windows also share a stone continuous sill, and each have a brick segmental arched lintel with bullnosed bricks. The two continuous sills, beneath each floor windows, divides the front facade into three sections of different colored brick.

22. (cont.) Sources of information. Expand box as necessary, or add continuation pages.

40. (cont.) Description of environment and outbuildings. Expand box as necessary, or add continuation pages.

Building permit # E-7335 is for 431-433-435 Wilmington. 433 and 435 were demolished for I-55.

41. (cont.) Further description of important architectural features. Expand box as necessary, or add continuation pages.





MISSOURI DEPARTMENT OF NATURAL RESOURCES  
STATE HISTORIC PRESERVATION OFFICE, P.O. Box 176, Jefferson City, MO 6510

**ARCHITECTURAL/HISTORIC INVENTORY FORM**

1. Survey No. SLC-AS-045-1227		2. Survey Name: Carondelet	
3. County:		4. Address (Street No.) 436	Street (name) Wilmington
5. City: St. Louis City	Vicinity: <input type="checkbox"/>	6. UTM:	
7. Township/Range/Section:		8. Historic name (if known):	
9. Present/other name (if known):		10. Ownership: <input type="checkbox"/> Private <input type="checkbox"/> Public	
11a. Historic use (if known): dwelling		11b. Current use: duplex	

**HISTORICAL INFORMATION**

12. Construction date: 1903	15. Architect: F. J. Fendler	18. Previously surveyed? <input type="checkbox"/> Cite survey name in box 22 cont. (page 3)
13. Significant date/period:	16. Builder/contractor:	19. On National Register? <input type="checkbox"/> indiv. <input type="checkbox"/> district Cite nomination name in box 22 cont. (page 3)
14. Area(s) of significance:	17. Original or significant owner: Fred Nieman	20. National Register eligible? <input type="checkbox"/> individually eligible <input type="checkbox"/> district potential C <input type="checkbox"/> NC <input type="checkbox"/> <input type="checkbox"/> not eligible <input type="checkbox"/> not determined
21. History and significance on continuation page. <input type="checkbox"/>		22. Sources of information on continuation page. <input type="checkbox"/>

**ARCHITECTURAL INFORMATION**

23. Category of property: <input type="checkbox"/> building(s) <input type="checkbox"/> site <input type="checkbox"/> structure <input type="checkbox"/> object	30. Roof material: asphalt	37. Windows: <input type="checkbox"/> historic <input type="checkbox"/> replacement Pane arrangement:
24. Vernacular or property type:	31. Chimney placement:	38. Acreage (rural): Visible from public road? <input type="checkbox"/>
25. Architectural Style: Late 19th and Early 20th Century Re	32. Structural system:	39. Changes (describe in box 28 cont.): <input type="checkbox"/> Addition(s) Date(s): <input type="checkbox"/> Altered Date(s): <input type="checkbox"/> Moved Date(s): <input type="checkbox"/> Other Date(s):
26. Plan shape:	33. Ext. wall cladding: brick	Endangered by:
27. Number of stories: 1	34. Foundation material: stone	40. Number of outbuildings (describe in box 40 cont.):
28. Number of bays (1st floor): 2	35. Basement type:	41. Further description of building features and associated resources on continuation page. <input type="checkbox"/>
29. Roof type: flat	36. Front porch type/placement:	

**OTHER**

42. Current owner/address:	43. Form prepared by (name and org.): Landmarks Association of St. Louis	44. Survey date: 2006
		45. Date of revisions:

**FOR SHPO USE:**

Date entered in inventory:	Level of survey <input type="checkbox"/> reconnaissance <input type="checkbox"/> intensive	Additional research needed? <input type="checkbox"/> yes <input type="checkbox"/> no
National Register Status <input type="checkbox"/> listed <input type="checkbox"/> in listed district Name: <input type="checkbox"/> pending listing <input type="checkbox"/> eligible (individually) <input type="checkbox"/> eligible (district) <input type="checkbox"/> not eligible <input type="checkbox"/> not determined	Other:	



**ARCHITECTURAL/HISTORIC INVENTORY FORM**

SLC-AS-045-1227

Page 2

**ADDITIONAL INFORMATION:**

21. (cont.) History and significance. Expand box as necessary, or add continuation pages.

This one-story brick duplex has a symmetrical front facade. There is a shaped parapet with four pinnacles and a central triangular pediment. The cornice has elaborate brick corbelling. The two front doors are located beneath this pediment. Original doors have been replaced and the transoms filled in. The are accessed by a small wooden front porch. To each side of the central entrance bay are single one-over-one windows, with limestone lug sills, and brick segmental arched opening. The partially above ground basement has two windows on the front facade. The front facade has been painted.

22. (cont.) Sources of information. Expand box as necessary, or add continuation pages.

40. (cont.) Description of environment and outbuildings. Expand box as necessary, or add continuation pages.

Building permit # C-9552. Frame one-story porch addition in 1905 (\$50) by owner and architect Fred Nieman. Brick addition in 1910 (\$650) by owner Louis Ga[a]d and architect G. M. Wolrand.

41. (cont.) Further description of important architectural features. Expand box as necessary, or add continuation pages.



MISSOURI DEPARTMENT OF NATURAL RESOURCES  
STATE HISTORIC PRESERVATION OFFICE, P.O. Box 176, Jefferson City, MO 6510

**ARCHITECTURAL/HISTORIC INVENTORY FORM**

1. Survey No. SLC-AS-045-1228		2. Survey Name: Carondelet	
3. County:		4. Address (Street No.) 438	Street (name) Wilmington
5. City: St. Louis City	Vicinity: <input type="checkbox"/>	6. UTM:	7. Township/Range/Section:
8. Historic name (if known):			9. Present/other name (if known):
10. Ownership: <input type="checkbox"/> Private <input type="checkbox"/> Public		11a. Historic use (if known): tenement	11b. Current use: multiple dwelling

**HISTORICAL INFORMATION**

12. Construction date: 1912	15. Architect: Wm. Degenhardt	18. Previously surveyed? <input type="checkbox"/> Cite survey name in box 22 cont. (page 3)
13. Significant date/period:	16. Builder/contractor: Wm. Degenhardt	19. On National Register? <input type="checkbox"/> indiv. <input type="checkbox"/> district Cite nomination name in box 22 cont. (page 3)
14. Area(s) of significance:	17. Original or significant owner: Wm. Degenhardt	20. National Register eligible? <input type="checkbox"/> individually eligible <input type="checkbox"/> district potential C <input type="checkbox"/> NC <input type="checkbox"/> <input type="checkbox"/> not eligible <input type="checkbox"/> not determined
21. History and significance on continuation page. <input type="checkbox"/>		22. Sources of information on continuation page. <input type="checkbox"/>

**ARCHITECTURAL INFORMATION**

23. Category of property: <input type="checkbox"/> building(s) <input type="checkbox"/> site <input type="checkbox"/> structure <input type="checkbox"/> object	30. Roof material: asphalt	37. Windows: <input type="checkbox"/> historic <input type="checkbox"/> replacement Pane arrangement:
24. Vernacular or property type:	31. Chimney placement:	38. Acreage (rural): Visible from public road? <input type="checkbox"/>
25. Architectural Style: Craftsman	32. Structural system:	39. Changes (describe in box 28 cont.): <input type="checkbox"/> Addition(s) Date(s): <input type="checkbox"/> Altered Date(s): <input type="checkbox"/> Moved Date(s): <input type="checkbox"/> Other Date(s):
26. Plan shape:	33. Ext. wall cladding: brick	Endangered by:
27. Number of stories: 2	34. Foundation material: stone	
28. Number of bays (1st floor): 1	35. Basement type:	40. Number of outbuildings (describe in box 40 cont.):
29. Roof type: flat	36. Front porch type/placement:	41. Further description of building features and associated resources on continuation page. <input type="checkbox"/>

**OTHER**

42. Current owner/address:	43. Form prepared by (name and org.): Landmarks Association of St. Louis	44. Survey date: 2006
		45. Date of revisions:

**FOR SHPO USE:**

Date entered in inventory:	Level of survey <input checked="" type="checkbox"/> reconnaissance <input type="checkbox"/> intensive	Additional research needed? <input type="checkbox"/> yes <input type="checkbox"/> no
National Register Status <input type="checkbox"/> listed <input type="checkbox"/> in listed district Name: <input type="checkbox"/> pending listing <input type="checkbox"/> eligible (individually) <input type="checkbox"/> eligible (district) <input type="checkbox"/> not eligible <input type="checkbox"/> not determined	Other:	



## ADDITIONAL INFORMATION:

21. (cont.) History and significance. Expand box as necessary, or add continuation pages.

This two-story brick two-family flat has a flat roof with a stepped parapet and terra cotta coping. The original cornice has been removed. The front facade is constructed of a variegated brick. There are two openings on the front facade, the two-door entrance is on the right side. To the left are paired windows which share a limestone sill. An identical window is above this, on the second floor. To the right is a single one-over-one window.

22. (cont.) Sources of information. Expand box as necessary, or add continuation pages.

40. (cont.) Description of environment and outbuildings. Expand box as necessary, or add continuation pages.

Building permit # FF-183. Daily record 2/16/1912.

41. (cont.) Further description of important architectural features. Expand box as necessary, or add continuation pages.



MISSOURI DEPARTMENT OF NATURAL RESOURCES  
STATE HISTORIC PRESERVATION OFFICE, P.O. Box 176, Jefferson City, MO 6510

**ARCHITECTURAL/HISTORIC INVENTORY FORM**

1. Survey No. SLC-AS-045-1229		2. Survey Name: Carondelet	
3. County:		4. Address (Street No.) 444	Street (name) Wilmington
5. City: St. Louis City	Vicinity: <input type="checkbox"/>	6. UTM:	
7. Township/Range/Section:		8. Historic name (if known):	
9. Present/other name (if known):		10. Ownership: <input type="checkbox"/> Private <input type="checkbox"/> Public	
11a. Historic use (if known): multiple dwelling		11b. Current use: multiple dwelling	

**HISTORICAL INFORMATION**

12. Construction date: 1963	15. Architect: Alfred J. Johnson	18. Previously surveyed? <input type="checkbox"/> Cite survey name in box 22 cont. (page 3)
13. Significant date/period:	16. Builder/contractor: Gene Tossie	19. On National Register? <input type="checkbox"/> indiv. <input type="checkbox"/> district Cite nomination name in box 22 cont. (page 3)
14. Area(s) of significance:	17. Original or significant owner: Alex Aboussie and wife	20. National Register eligible? <input type="checkbox"/> individually eligible <input type="checkbox"/> district potential C <input type="checkbox"/> NC <input type="checkbox"/> <input type="checkbox"/> not eligible <input type="checkbox"/> not determined
21. History and significance on continuation page. <input type="checkbox"/>		22. Sources of information on continuation page. <input type="checkbox"/>

**ARCHITECTURAL INFORMATION**

23. Category of property: <input type="checkbox"/> building(s) <input type="checkbox"/> site <input type="checkbox"/> structure <input type="checkbox"/> object	30. Roof material: asphalt	37. Windows: <input type="checkbox"/> historic <input type="checkbox"/> replacement Pane arrangement:
24. Vernacular or property type:	31. Chimney placement:	38. Acreage (rural): Visible from public road? <input type="checkbox"/>
25. Architectural Style: Modern Movement	32. Structural system:	39. Changes (describe in box 28 cont.): <input type="checkbox"/> Addition(s) Date(s): <input type="checkbox"/> Altered Date(s): <input type="checkbox"/> Moved Date(s): <input type="checkbox"/> Other Date(s):
26. Plan shape:	33. Ext. wall cladding: brick	Endangered by:
27. Number of stories: 2	34. Foundation material: concrete	40. Number of outbuildings (describe in box 40 cont.):
28. Number of bays (1st floor): 2	35. Basement type:	41. Further description of building features and associated resources on continuation page. <input type="checkbox"/>
29. Roof type: flat	36. Front porch type/placement:	

**OTHER**

42. Current owner/address:	43. Form prepared by (name and org.): Landmarks Association of St. Louis	44. Survey date: 2006
		45. Date of revisions:

**FOR SHPO USE:**

Date entered in inventory:	Level of survey <input type="checkbox"/> reconnaissance <input type="checkbox"/> intensive	Additional research needed? <input type="checkbox"/> yes <input type="checkbox"/> no
National Register Status <input type="checkbox"/> listed <input type="checkbox"/> in listed district Name: <input type="checkbox"/> pending listing <input type="checkbox"/> eligible (individually) <input type="checkbox"/> eligible (district) <input type="checkbox"/> not eligible <input type="checkbox"/> not determined	Other:	



**ARCHITECTURAL/HISTORIC INVENTORY FORM**

SLC-AS-045-1229

Page 2

**ADDITIONAL INFORMATION:**

21. (cont.) History and significance. Expand box as necessary, or add continuation pages.

This two-story brick apartment building has a flat roof. The front facade is asymmetrical, with two openings. The first opening is a rectangular window on both the first and second floor. To the right, on the first floor, is the entrance. Buff colored brick outlines the front door, and extends across the bottom of the front facade, up to the sill of the window. Above the entrance, on the second floor, is a small rectangular window. A rectangle of buff brick extends from the second floor window lintels, to the cornice, and stops at the outside corners of the windows. There are three bays, and five openings, on the south side facade. A door is centrally located, and the rest of the openings a small rectangular windows.

22. (cont.) Sources of information. Expand box as necessary, or add continuation pages.

40. (cont.) Description of environment and outbuildings. Expand box as necessary, or add continuation pages.

Building permit # A 9770. Daily record 8/15/1963.

41. (cont.) Further description of important architectural features. Expand box as necessary, or add continuation pages.