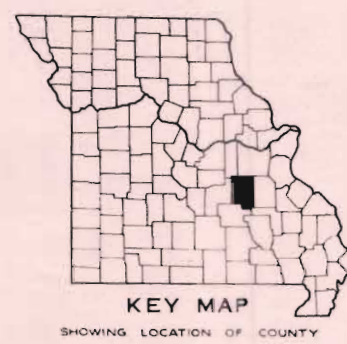


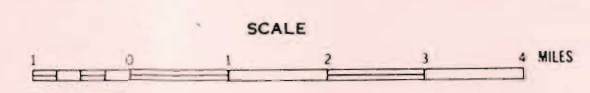
LEGEND

- Private Road
- Unimproved Road
- Graded and Drained Road
- Soil Surfaced Road
- Gravel or Stone Road
- Bituminous Road - Low Type
- Paved Road
- Frontage Road
- Divided Pavement
- City Streets
- Points between which Distances are Measured
- Interstate Numbered Highway
- U.S. Numbered Highway
- State Numbered Highway
- State Lettered Highway
- Designation of Road when Built
- Federal-aid Primary Highway System
- Railroad - Single Operating Company
- Railroads Adjacent - Separately Operated
- Railroad Station
- Railroad Grade Crossing
- Railroad Above
- Railroad Below
- Railroad Tunnel
- Military Air Field
- Commercial or Municipal Air Field
- Landing Area or Strip
- Airway Beacon Light
- Operated Ship and Barge Lines
- Dock Pier or Landing
- Ferry - TF - Toll - FF - Free
- Navigable Stream
- Dam
- Dam with Lock
- Dam with Road
- Wide Stream
- Narrow Stream
- Intermittent Stream
- Drainage Ditch
- Marsh or Swamp Land
- Reservoir - Pond or Lake
- Reservoir with Dam
- Levee or Dike
- Levee or Dike with Road
- Natural Ford
- Paved Ford or Low Water Bridge
- Bridge - General (span longer than 20 feet)
- Small Bridges Closely Spaced
- Drawbridge
- Suspension Bridge
- Arch Bridge
- Steel Truss Bridge
- City, Town and Village Limits
- Delimited Urban Area Line
- Park or Reservation Boundary
- State Line
- County Line
- Civil Township Line
- Congressional Township Line
- Section Line
- Land Grant Survey Line
- Transmission Line
- Correctional Institution
- Radio or Television Station
- Scenic Site
- Small Park
- Roadside Park
- Picnic Grounds
- Playground Ball Field etc.
- Bathing Beach or Pool
- Drive-in Theatre
- Tourist Court or Motel
- Camp or Lodge
- Fish Hatchery
- Bird Sanctuary
- Game Farm or Preserve
- Country Club or Golf Course
- Fair Ground or Race Track
- Farm Unit
- Dwelling other than Farm
- Dwellings Closely Spaced
- Dwellings Closely Spaced
- Seasonal Dwellings
- Seasonal Dwellings Closely Spaced
- Hotel or Inn
- Church
- Hospital
- Cemetery
- Church with Cemetery Adjacent
- Store or Small Business
- Factory or Industrial Plant
- Sawmill - Stationary
- Mine or Quarry
- Nursery
- School House
- Consolidated or Large School
- Post Office
- Town or Community Hall
- Mixed Cultural Features Closely Spaced
- County Home - Farm or Infirmary
- Pumping Station - Oil or Gas
- Combined Dwelling and Business
- Weight Station
- Forest Ranger Station
- Forest Lookout Tower
- SHD Maintenance Shed
- State Highway Patrol Station
- State Capitol
- County Seat
- Other Cities Towns and Villages



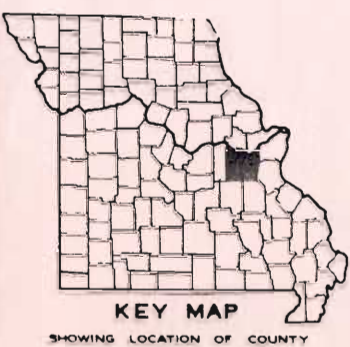
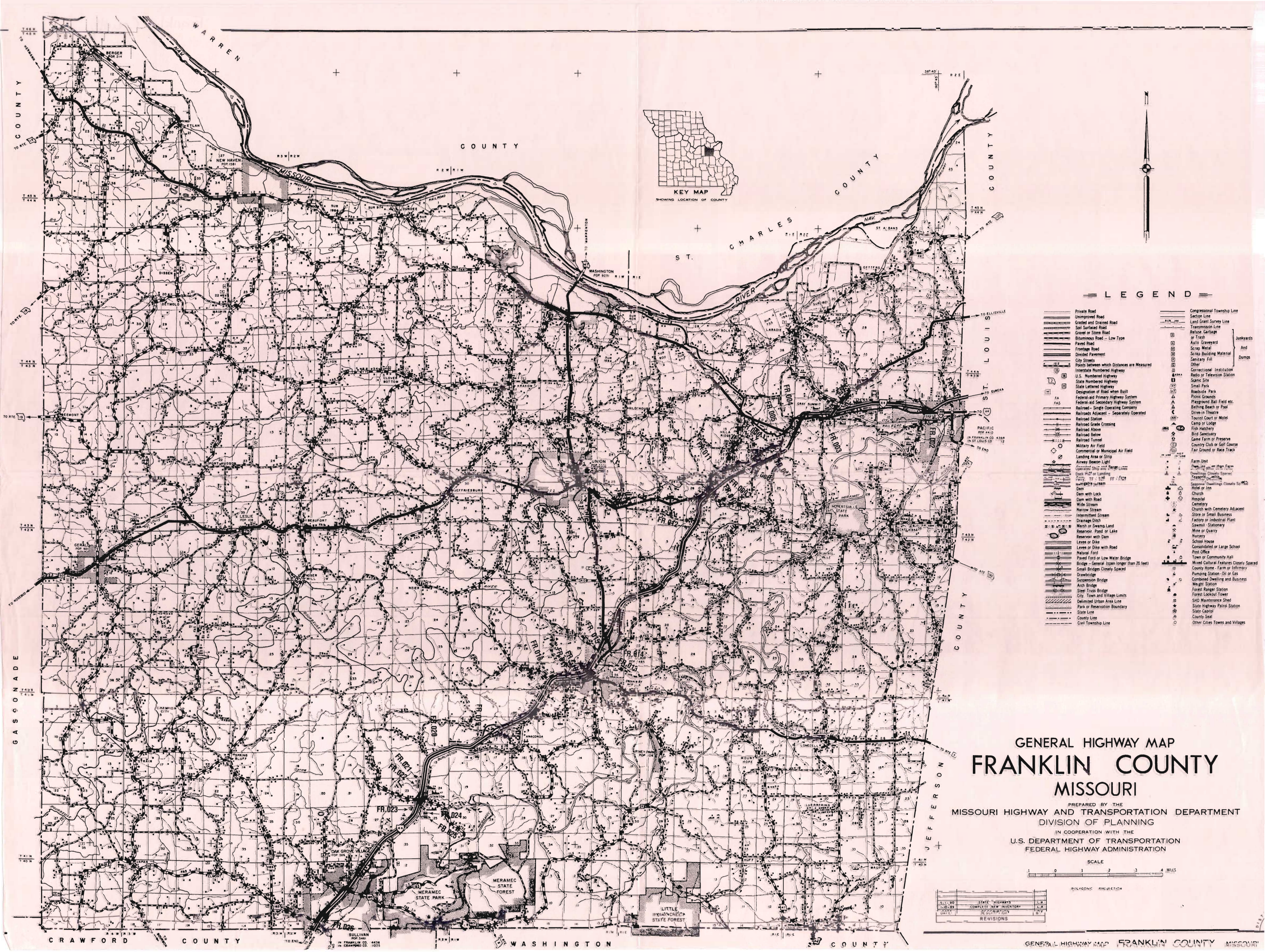
GENERAL HIGHWAY MAP
CRAWFORD COUNTY
MISSOURI

PREPARED BY THE
MISSOURI HIGHWAY AND TRANSPORTATION DEPARTMENT
DIVISION OF PLANNING
IN COOPERATION WITH THE
U.S. DEPARTMENT OF TRANSPORTATION
FEDERAL HIGHWAY ADMINISTRATION



POLYCONIC PROJECTION

STATE HIGHWAYS	DATE	DESCRIPTION	BY
7-1-51		COMPLETE NEW INVENTORY	SL
8-2-50			SL
		REVISIONS	BY



LEGEND

- Private Road
- Unimproved Road
- Graded and Drained Road
- Soil Surface Road
- Gravel or Stone Road
- Bituminous Road - Low Type
- Paved Road
- Frontage Road
- Divided Pavement
- City Streets
- Points between which Distances are Measured
- Interstate Highway
- U.S. Numbered Highway
- State Numbered Highway
- State Lettered Highway
- Designation of Road when Built
- Federal-aid Primary Highway System
- Federal-aid Secondary Highway System
- Railroad - Single Operating Company
- Railroads Adjacent - Separately Operated
- Railroad Station
- Railroad Grade Crossing
- Railroad Above
- Railroad Below
- Railroad Tunnel
- Military Air Field
- Commercial or Municipal Air Field
- Landing Area or Strip
- Airway Season Light
- Operated Ship and Barge Lines
- Dock Piers or Landing
- Ferry
- TF - TON
- FF - FIVE
- W - WATERS
- Dam
- Dam with Lock
- Dam with Road
- Wide Stream
- Narrow Stream
- Intermittent Stream
- Drainage Ditch
- Marsh or Swamp Land
- Reservoir, Pond or Lake
- Reservoir with Dam
- Levee or Dike
- Levee or Dike with Road
- Natural Ford
- Paved Ford or Low Water Bridge
- Bridge - General (span longer than 20 feet)
- Small Bridges Closely Spaced
- Drawbridge
- Suspension Bridge
- Arch Bridge
- Steel Truss Bridge
- City, Town and Village Limits
- Delimited Urban Area Line
- Park or Reservation Boundary
- State Line
- County Line
- Civil Township Line
- Congressional Township Line
- Section Line
- Land Grant Survey Line
- Transmission Line
- Refuse, Garbage or Trash
- Auto Graveyard
- Scrap Metal
- Scrap Building Material
- Sanitary Fill
- Other
- Correctional Institution
- Radio or Television Station
- Scenic Site
- Small Park
- Roadside Park
- Picnic Grounds
- Playground Ball Field etc.
- Bathing Beach or Pool
- Drive-in Theatre
- Tourist Court or Motel
- Camp or Lodge
- Fish Hatchery
- Bird Sanctuary
- Game Farm or Preserve
- Country Club or Golf Course
- Fair Ground or Race Track
- Farm Unit
- Dwelling smaller than Farm
- Dwelling Closely Spaced
- Seasonal Dwelling
- Seasonal Dwelling Closely Spaced
- Hotel or Inn
- Church
- Cemetery
- Church with Cemetery Adjacent
- Store or Small Business
- Factory or Industrial Plant
- Sawmill - Stationary
- Mine or Quarry
- Nursery
- School House
- Consolidated or Large School
- Post Office
- Town or Community Hall
- Mixed Cultural Features Closely Spaced
- County Home - Farm or Infirmary
- Pumping Station - Oil or Gas
- Combined Dwelling and Business
- Weight Station
- Forest Ranger Station
- Forest Lookout Tower
- SHD Maintenance Shed
- State Highway Patrol Station
- State Capitol
- County Seat
- Other Cities Towns and Villages

GENERAL HIGHWAY MAP
FRANKLIN COUNTY
MISSOURI

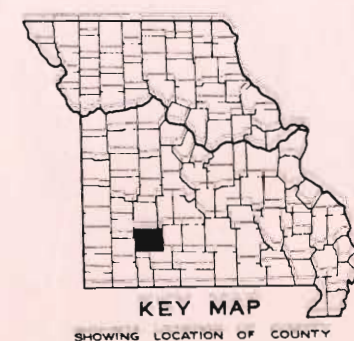
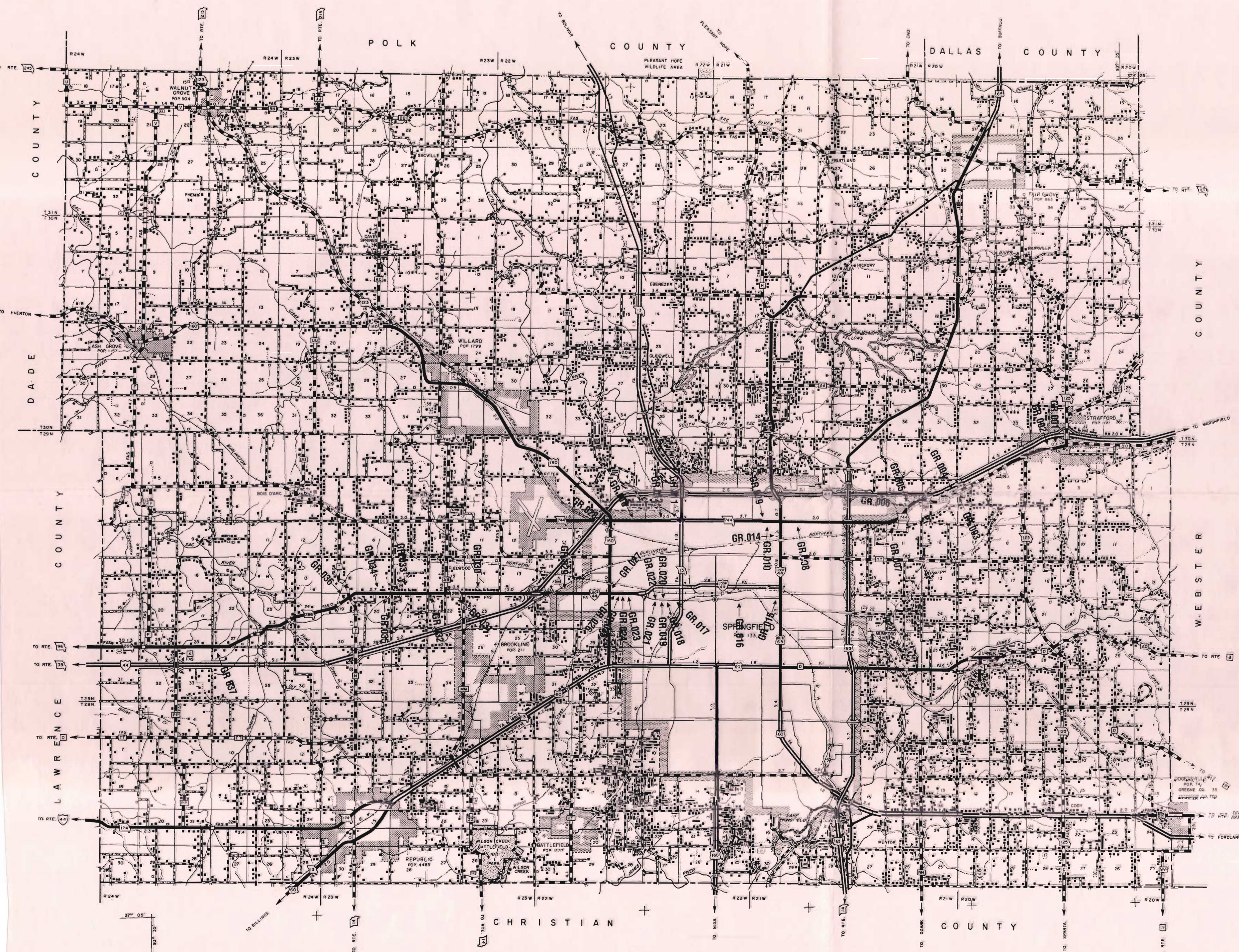
PREPARED BY THE
MISSOURI HIGHWAY AND TRANSPORTATION DEPARTMENT
DIVISION OF PLANNING
IN COOPERATION WITH THE
U.S. DEPARTMENT OF TRANSPORTATION
FEDERAL HIGHWAY ADMINISTRATION

SCALE

1 2 3 4 MILES

ORTHOGONAL PROJECTION

DATE	REVISIONS
1960	STATE HIGHWAYS
1961	COMPLETE NEW INVENTORY
1962	REVISIONS



LEGEND

- Private Road
- Unimproved Road
- Graded and Trained Road
- Soil Surfaced Road
- Gravel or Stone Road
- Bituminous Road - Low Type
- Paved Road
- Frontage Road
- Divided Pavement
- City Streets
- Points between which Distances are Measured
- Interstate Numbered Highway
- U.S. Numbered Highway
- State Numbered Highway
- State Lettered Highway
- Designation of Road when Built
- Federal-aid Primary Highway System
- Federal-aid Secondary Highway System
- Railroad - Single Operating Company
- Railroads Adjacent - Separately Operated
- Railroad Station
- Railroad Grade Crossing
- Railroad Above
- Railroad Below
- Military Air Field
- Civilian or Municipal Air Field
- Landing Area or Strip
- Airway Beacon Light
- Operated Ship and Barge Lines
- Dock Pier or Landing
- Ferry: TF: Toll FF: Free
- Navigable Stream
- Dam
- Dam with Lock
- Dam with Road
- Narrow Stream
- Intermittent Stream
- Drainage Ditch
- Marsh or Swamp Land
- Reservoir, Pond or Lake
- Reservoir with Dam
- Levee or Dike
- Levee or Dike with Road
- Natural Ford
- Paved Ford or Low Water Bridge
- Bridge - General (span longer than 20 feet)
- Small Bridges Closely Spaced
- Drawbridge
- Suspension Bridge
- Arch Bridge
- Steel Truss Bridge
- City, Town and Village Limits
- Delimited Urban Area Line
- State Line
- County Line
- Civil Township Line
- Congressional Township Line
- Section Line
- Land Grant Survey Line
- Transmission Line
- Refuse Garbage or Trash
- Auto Graveyard
- Scrap Metal
- Scrap Building Material
- Sanitary Fill
- Other
- Correctional Institution
- Radio or Television Station
- Scenic Site
- Small Park
- Roadside Park
- Picnic Grounds
- Playground Ball Field etc.
- Bathing Beach or Pool
- Drive-in Theatre
- Tourist Court or Motel
- Camp or Lodge
- Fish Hatchery
- Bird Sanctuary
- Country Club or Golf Course
- Fair Grounds or Race Tracks
- Farm Unit
- Dwelling other than farm
- Dwellings Closely Spaced
- Seasonal Dwellings
- Seasonal Dwellings Closely Spaced
- Hotel or Inn
- Church
- Hospital
- Cemetery
- Church with Cemetery Adjacent
- Store or Small Business
- Factory or Industrial Plant
- Sawmill - Stationary
- Mine or Quarry
- Nursery
- School House
- Consolidated or Large School
- Post Office
- Town or Community Hall
- Mixed Cultural Features Closely Spaced
- County Home - Farm or Infirmary
- Pumping Station - Oil or Gas
- Combined Dwelling and Business
- Weight Station
- Forest Ranger Station
- Forest Lookout Tower
- SHD Maintenance Shed
- State Highway Patrol Station
- State Capitol
- County Seat
- Other Cities, Towns and Villages

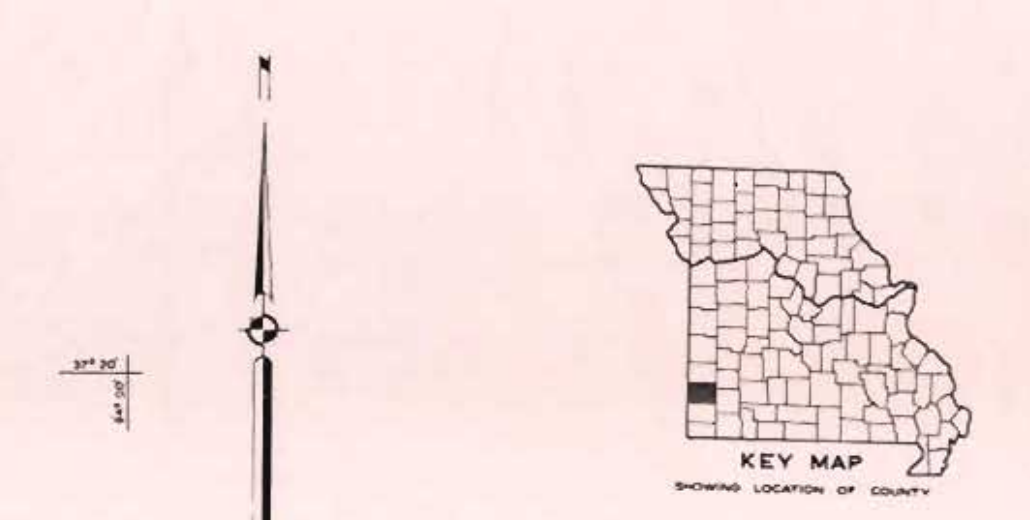
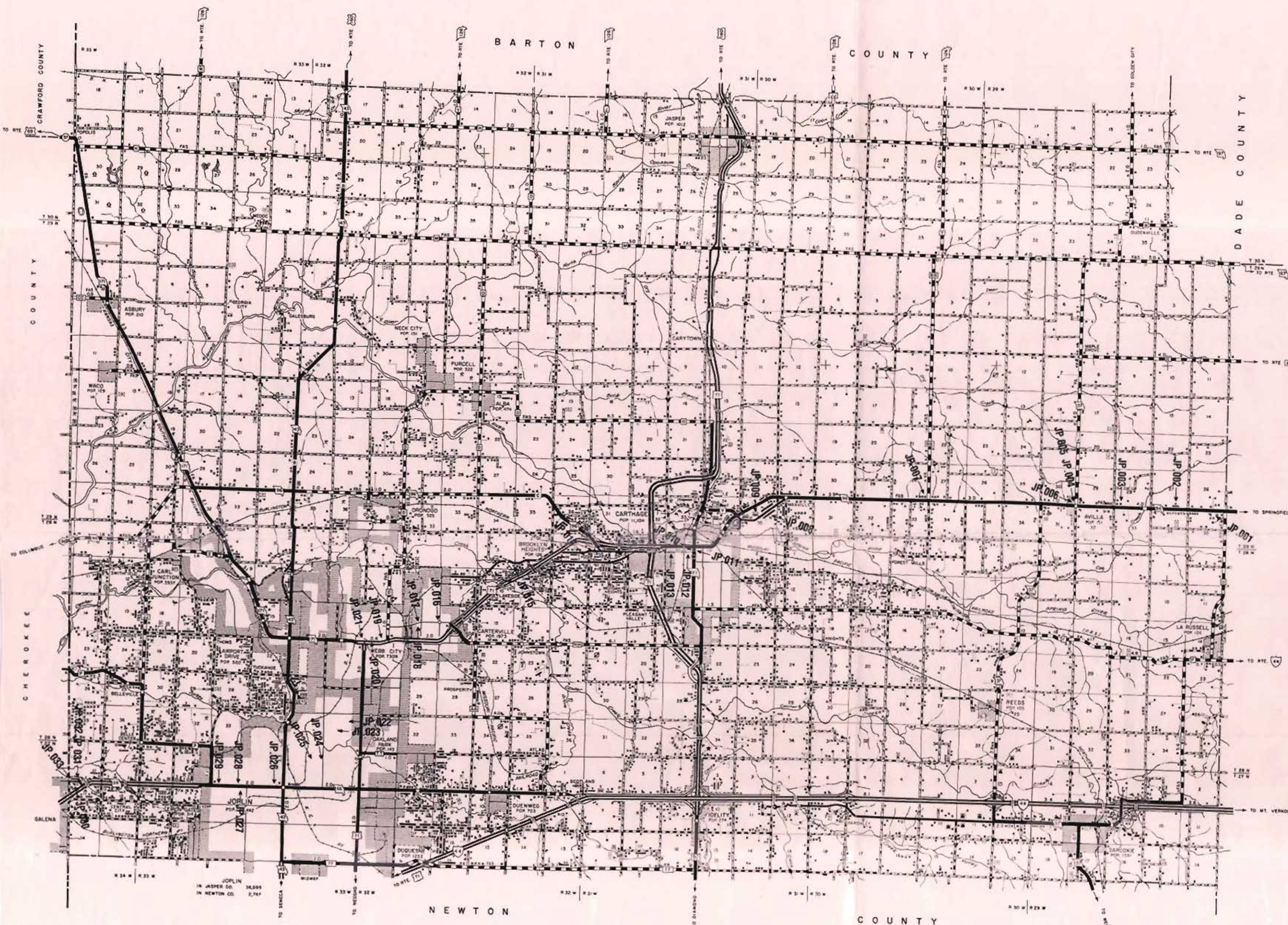
GENERAL HIGHWAY MAP GREENE COUNTY MISSOURI

PREPARED BY THE
MISSOURI HIGHWAY AND TRANSPORTATION DEPARTMENT
DIVISION OF PLANNING
IN COOPERATION WITH THE
U.S. DEPARTMENT OF TRANSPORTATION
FEDERAL HIGHWAY ADMINISTRATION

SCALE
1 0 1 2 3 4 MILES

POLYCONIC PROJECTION

1-2-54	STATE HIGHWAYS	ADD
1-3-54	COMPLETE NEW INVENTORY	ADD
DATE	DESCRIPTION	BY
	REVISIONS	




LEGEND

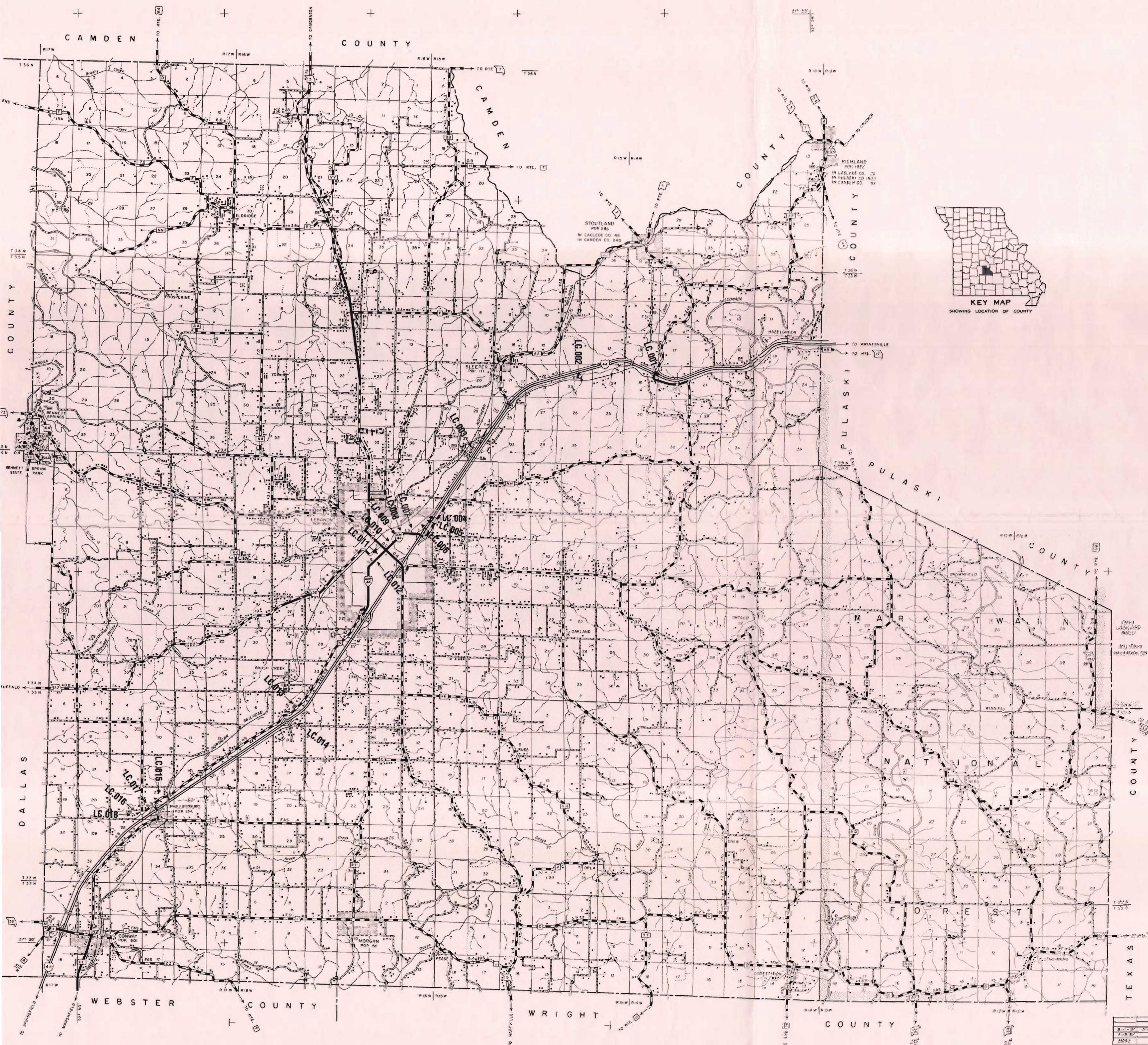
- Private Road
- Unimproved Road
- Graded and Drained Road
- Soil Surface Road
- Crown or Stone Road
- Bituminous Road - Low Type
- Paved Road
- Frontage Road
- Divided Pavement
- City Streets
- Points between which Distances are Measured
- Interstate Numbered Highway
- U.S. Numbered Highway
- State Numbered Highway
- State Lettered Highway
- Designation of Road when Built
- Federal and Primary Highway System
- Federal and Secondary Highway System
- Railroad - Single Operating Company
- Railroads Adjacent - Separately Operated
- Railroad Station
- Railroad Grade Crossing
- Railroad Above
- Railroad Below
- Railroad Tunnel
- Military Air Field
- Commercial or Municipal Air Field
- Landing Area or Strip
- Airway Beacon Light
- Operated Ship and Barge Lines
- Dock Pier or Landing
- Ferry - TF - Toll FF - Free
- Navigable Stream
- Dam
- Dam with Lock
- Dam with Road
- Wide Stream
- Narrow Stream
- Intermittent Stream
- Drainage Ditch
- Marsh or Swamp Land
- Reservoir - Pond or Lake
- Reservoir with Dam
- Levee or Dike
- Levee or Dike with Road
- Material Ford
- Paved Ford or Low Water Bridge
- Bridge - General (span longer than 20 feet)
- Small Bridges Closely Spaced
- Drawbridge
- Suspension Bridge
- Arch Bridge
- Steel Truss Bridge
- City - Town and Village Limits
- Delimited Urban Area Line
- Park or Reservation Boundary
- State Line
- County Line
- Civil Township Line
- Congressional Township Line
- Section Line
- Land Grant Survey Line
- Transmission Line
- Religious Cemetery
- Auto Graveyard
- Scrap Metal
- Scrap Building Material
- Sanitary Fill
- Other
- Correctional Institution
- Radios or Television Station
- Scenic Site
- Small Park
- Roadside Park
- Picnic Grounds
- Playground Ball Field etc.
- Bathing Beach or Pool
- Drive-in Theatre
- Tourist Court or Motel
- Camp or Lodge
- Fish Hatchery
- Bird Sanctuary
- Game Farm or Preserve
- Country Club or Golf Course
- Fair Ground or Race Track
- Farm Unit
- Dwelling other than Farm
- Dwellings Closely Spaced
- Seasonal Dwellings
- Seasonal Dwellings Closely Spaced
- Motel or Inn
- Church
- Hospital
- Cemetery
- Church with Cemetery Adjacent
- Store or Small Business
- Factory or Industrial Plant
- Sawmill - Stationary
- Mine or Quarry
- Munitions
- School House
- Consolidated or Large School
- Post Office
- Town or Community Hall
- Mixed Cultural Features Closely Spaced
- County Home - Farm or Infirmary
- Pumping Station - Oil or Gas
- Combined Dwelling and Business
- Weight Station
- Forest Ranger Station
- Forest Lookout Tower
- SKD Maintenance Shed
- State Highway Patrol Station
- State Capital
- County Seat
- Other Cities, Towns and Villages

GENERAL HIGHWAY MAP JASPER COUNTY MISSOURI

PREPARED BY THE
MISSOURI HIGHWAY AND TRANSPORTATION DEPARTMENT
DIVISION OF PLANNING
IN COOPERATION WITH THE
U.S. DEPARTMENT OF TRANSPORTATION
FEDERAL HIGHWAY ADMINISTRATION

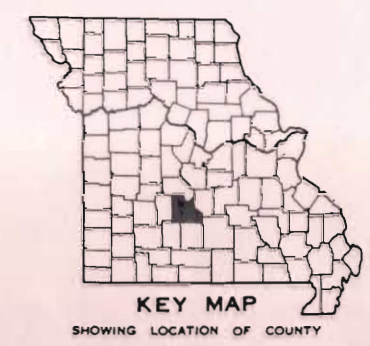


DATE	DESCRIPTION	BY
12-1-89	STATE HIGHWAYS	RLM
12-1-87	COMPLETE NEW HIGHWAYS	RLM
	REVISIONS	BW



LEGEND

- Private Road
- Unimproved Road
- Gravel and Graded Road
- Soil Surface Road
- Gravel or Stone Road
- Bituminous Road - Low Type
- Paved Road
- Frontage Road
- Divided Pavement
- City Streets
- Points between which Distances are Measured
- Interstate Numbered Highway
- U.S. Numbered Highway
- State Numbered Highway
- State Lettered Highway
- Designation of Road when Built
- Federal-aid Primary Highway System
- Federal-aid Secondary Highway System
- Railroad - Single Operating Company
- Railroads Adjacent - Separately Operated
- Railroad Station
- Railroad Grade Crossing
- Railroad Above
- Railroad Below
- Railroad Tunnel
- Military Air Field
- Commercial or Municipal Air Field
- Landing Area of Strip
- Army Beach Light
- Operated Ship and Barge Lines
- Dock Pier or Landing
- Ferry - TF - Toll 25 - Cms.
- Navigable Stream
- Run with Lock
- Dam with Road
- Wide Stream
- Narrow Stream
- Intermittent Stream
- Drainage Ditch
- Marsh or Swamp Land
- Reservoir, Pond or Lake
- Reservoir with Dam
- Levee or Dike
- Levee or Dike with Road
- Natural Ford
- Paved Ford or Low Water Bridge
- Bridge - General (span longer than 20 feet)
- Small Bridges Closely Spaced
- Drawbridge
- Suspension Bridge
- Arch Bridge
- Steel Truss Bridge
- City, Town and Village Limits
- Delimited Urban Area Line
- Park or Reservation Boundary
- State Line
- County Line
- Civil Township Line
- Section Line
- Land Grant Survey Line
- Transmission Line
- Refuse Garbage or Trash
- Auto Graveyard
- Scrap Metal
- Scrap Building Material
- Sanitary Fill
- Other
- Correctional Institution
- Radio or Television Station
- Scenic Site
- Small Park
- Roadside Park
- Picnic Grounds
- Playground Ball Field etc.
- Bathing Beach or Pool
- Drive-in Theatre
- Tourist Court or Motel
- Camp or Lodging
- High Hatchery
- Bird Sanctuary
- Game Farm or Preserve
- Country Club or Golf Course
- Fair Ground or Race Track
- Farm Unit
- Dwelling other than Farm
- Dwellings Closely Spaced
- Seasonal Dwellings
- Seasonal Dwellings Closely Spaced
- Motel or Inn
- Cholera
- Hospital
- Cemetery
- Church with Cemetery Adjacent
- Store or Small Business
- Factory or Industrial Plant
- Sawmill - Stationary
- Mine or Quarry
- Nursery
- School House
- Consolidated or Large School
- Post Office
- Town or Community Hall
- Mixed Cultural Features Closely Spaced
- County Home - Farm or Infirmary
- Pumping Station - Oil or Gas
- Combined Dwelling and Business
- Weight Station
- Forest Ranger Station
- Forest Lookout Tower
- SHD Maintenance Shed
- State Highway Patrol Station
- State Capitol
- County Seat
- Other Cities, Towns and Villages

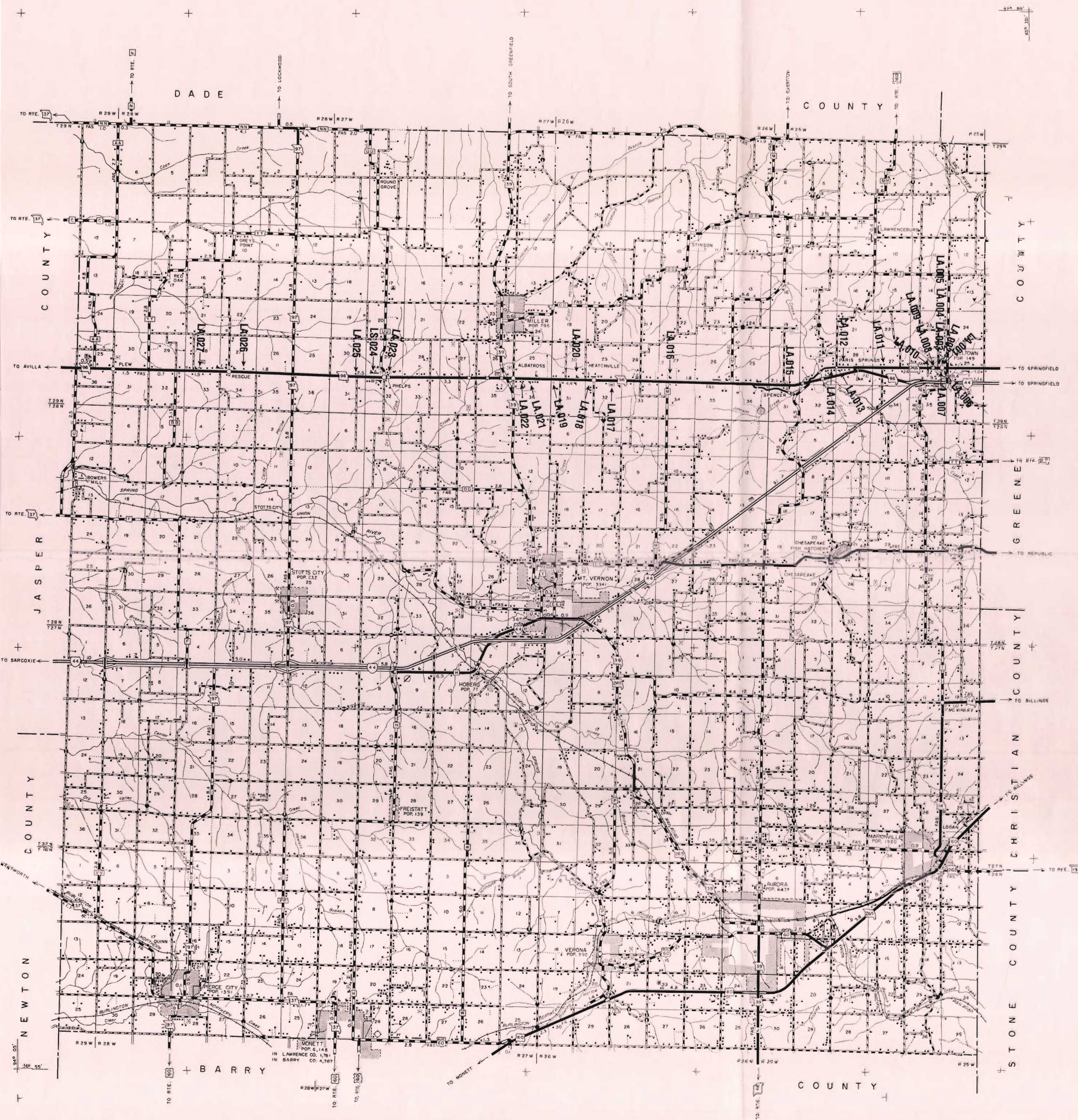


GENERAL HIGHWAY MAP
LACLEDE COUNTY
MISSOURI

PREPARED BY THE
MISSOURI HIGHWAY AND TRANSPORTATION DEPARTMENT
DIVISION OF PLANNING
IN COOPERATION WITH THE
U.S. DEPARTMENT OF TRANSPORTATION
FEDERAL HIGHWAY ADMINISTRATION

SCALE
0 1 2 3 4 5 6 7 8 9 10 MILES

STATE	MISSOURI	DATE	1964
BY	STATE HIGHWAY DEPARTMENT	REVISIONS	



LEGEND

- Private Road
- Unimproved Road
- Graded and Drained Road
- Soil Surface Road
- Gravel or Stone Road
- Bituminous Road - Low Type
- Paved Road
- Frontage Road
- Divided Pavement
- City Streets
- Points between which Distances are Measured
- Interstate Numbered Highway
- U.S. Numbered Highway
- State Numbered Highway
- State Lettered Highway
- Designation of Road when Built
- Federal-aid Primary Highway System
- Federal-aid Secondary Highway System
- Railroad - Single Operating Company
- Railroads Adjacent - Separately Operated
- Railroad Station
- Railroad Grade Crossing
- Railroad Atgrade
- Railroad Spine
- Railroad Tunnel
- Military Air Field
- Commercial or Municipal Air Field
- Landing Area or Strip
- Airway Beacon Light
- Operated Ship and Barge Lines
- Dock Pier or Landing
- Ferry, TF: Toll FF: Free
- Navigable Stream
- Dam
- Dam with Lock
- Wide Stream
- Narrow Stream
- Intermittent Stream
- Drainage Ditch
- Marsh or Swamp Land
- Reservoir, Pond or Lake
- Reservoir with Dam
- Levee or Dike
- Levee or Dike with Road
- Natural Ford
- Paved Ford or Low Water Bridge
- Bridge - General (span longer than 20 feet)
- Small Bridges Closely Spaced
- Drawbridge
- Suspension Bridge
- Arch Bridge
- Steel Truss Bridge
- City, Town and Village Limits
- Delimited Urban Area Line
- Park or Reservation Boundary
- State Line
- County Line
- Civil Township Line
- Congressional Township Line
- Section Line
- Land Grant Survey Line
- Transmission Line
- Correctional Institution
- Radio or Television Station
- Scenic Site
- Small Park
- Roadside Park
- Picnic Grounds
- Playground Ball Field, etc.
- Bathing Beach or Pool
- Drive-in Theatre
- Tourist Court or Motel
- Camp or Lodge
- Fish Hatchery
- Bird Sanctuary
- Game Farm or Preserve
- Country Club or Golf Course
- Fair Ground or Race Track
- Farm Unit
- Dwelling other than Farm
- Dwellings Closely Spaced
- Seasonal Dwellings
- Seasonal Dwellings Closely Spaced
- Hotel or Inn
- Church
- Hospital
- Cemetery
- Church with Cemetery Adjacent
- Store or Small Business
- Factory or Industrial Plant
- Sawmill - Stationary
- Mine or Quarry
- Nursery
- School House
- Consolidated or Large School
- Post Office
- Town or Community Hall
- Mixed Cultural Features Closely Spaced
- County Home - Farm or Infirmary
- Pumping Station - Oil or Gas
- Combined Dwelling and Business
- Weight Station
- Forest Ranger Station
- Forest Lookout Tower
- SRD Maintenance Shed
- State Highway Patrol Station
- State Capitol
- County Seat
- Other Cities, Towns and Villages

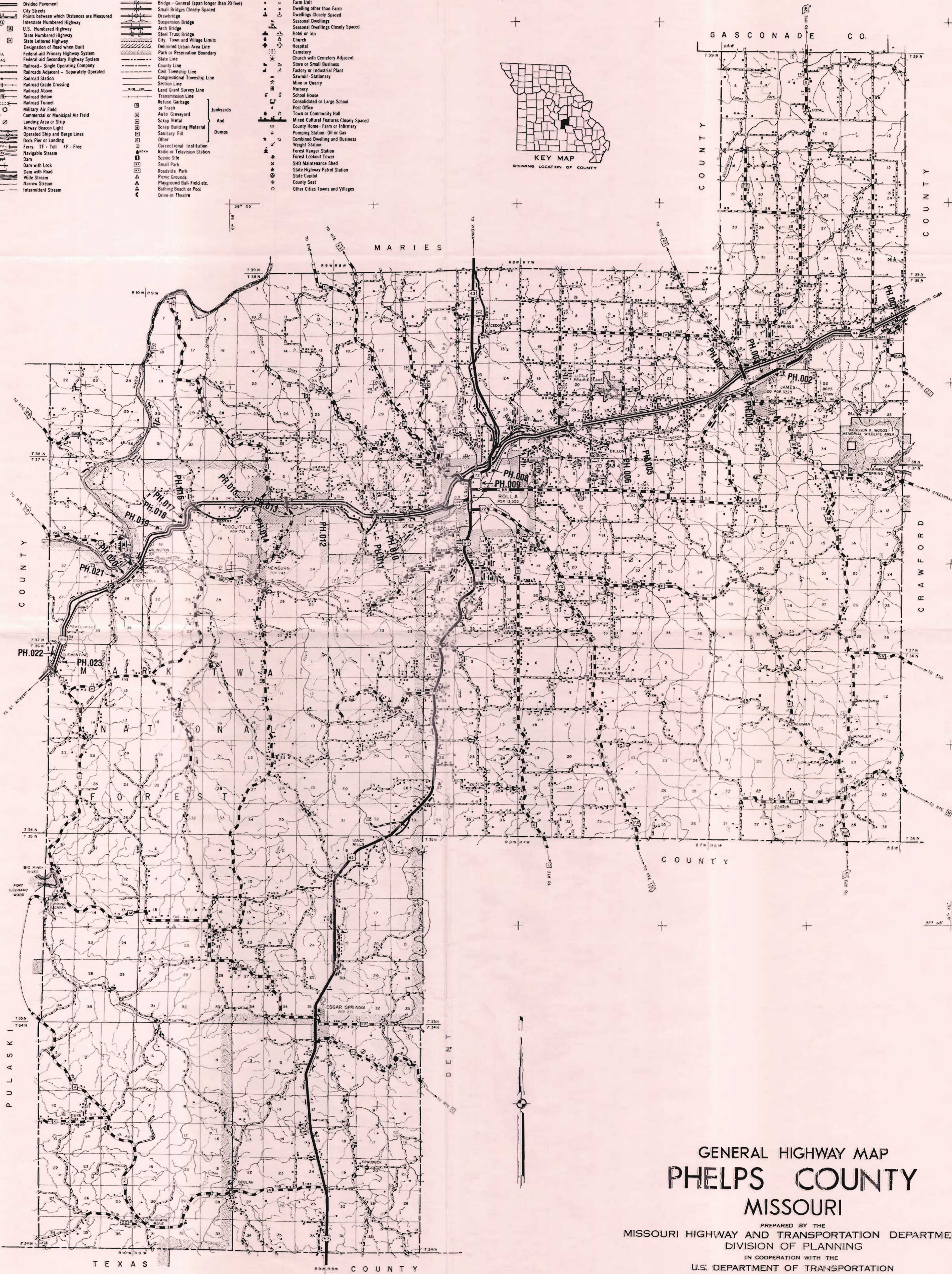
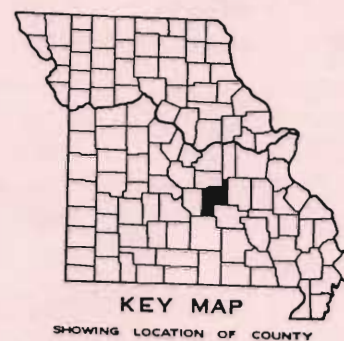


GENERAL HIGHWAY MAP
LAWRENCE COUNTY
MISSOURI
PREPARED BY THE
MISSOURI HIGHWAY AND TRANSPORTATION DEPARTMENT
DIVISION OF PLANNING
IN COOPERATION WITH THE
U.S. DEPARTMENT OF TRANSPORTATION
FEDERAL HIGHWAY ADMINISTRATION
SCALE
1 0 1 2 3 4 MILES
POLYCONIC PROJECTION

DATE	DESCRIPTION	BY
10-1-58	STATE HIGHWAYS	S.S.
10-1-58	COUNTY HIGHWAYS	H.C.
10-1-58	REVISIONS	

LEGEND

- Private Road
- Unimproved Road
- Graded and Drained Road
- Soil Surface Road
- Gravel or Stone Road
- Bituminous Road - Low Type
- Paved Road
- Frontage Road
- Divided Pavement
- City Streets
- Points between which Distances are Measured
- Interstate Numbered Highway
- U.S. Numbered Highway
- State Numbered Highway
- State Lettered Highway
- Designation of Road when Built
- Federal-aid Primary Highway System
- Federal-aid Secondary Highway System
- Railroad - Single Operating Company
- Railroads Adjacent - Separately Operated
- Railroad Station
- Railroad Grade Crossing
- Railroad Above
- Railroad Below
- Railroad Tunnel
- Military Air Field
- Commercial or Municipal Air Field
- Landing Area or Strip
- Airway Beacon Light
- Operated Ship and Barge Lines
- Dock Pier or Landing
- Ferry, TT - Toll, FF - Free
- Navigable Stream
- Dam
- Dam with Lock
- Dam with Road
- Wide Stream
- Narrow Stream
- Intermittent Stream
- Drainage Ditch
- Marsh or Swamp Land
- Reservoir - Pond or Lake
- Reservoir with Dam
- Levee or Dike
- Levee or Dike with Road
- Natural Ford
- Paved Ford or Low Water Bridge
- Bridge - General (span longer than 20 feet)
- Small Bridges Closely Spaced
- Drawbridge
- Suspension Bridge
- Arch Bridge
- Steel Truss Bridge
- City, Town and Village Limits
- Delimited Urban Area Line
- Park or Reservation Boundary
- State Line
- County Line
- Civil Township Line
- Congressional Township Line
- Section Line
- Land Grant Survey Line
- Transmission Line
- Refuse, Garbage or Trash
- Auto Graveyard
- Scrap Metal
- Scrap Building Material
- Sanitary Fill
- Other
- Correctional Institution
- Radio or Television Station
- Scenic Site
- Small Park
- Roadside Park
- Picnic Grounds
- Playground Ball Field etc.
- Bathing Beach or Pool
- Drive-in Theatre
- Tourist Court or Motel
- Camp or Lodge
- Fish Hatchery
- Bird Sanctuary
- Game Farm or Preserve
- Country Club or Golf Course
- Fair Ground or Race Track
- Farm Unit
- Dwelling other than Farm
- Dwellings Closely Spaced
- Seasonal Dwellings
- Seasonal Dwellings Closely Spaced
- Hotel or Inn
- Church
- Hospital
- Cemetery
- Church with Cemetery Adjacent
- Store or Small Business
- Factory or Industrial Plant
- Sawmill - Stationary
- Mine or Quarry
- Nursery
- School House
- Consolidated or Large School
- Post Office
- Town or Community Hall
- Mixed Cultural Features Closely Spaced
- Pumping Station - Oil or Gas
- Combined Dwelling and Business
- Weight Station
- Forest Ranger Station
- Forest Lookout Tower
- SHO Maintenance Shed
- State Highway Patrol Station
- State Capitol
- County Seat
- Other Cities, Towns and Villages



GENERAL HIGHWAY MAP PHELPS COUNTY MISSOURI

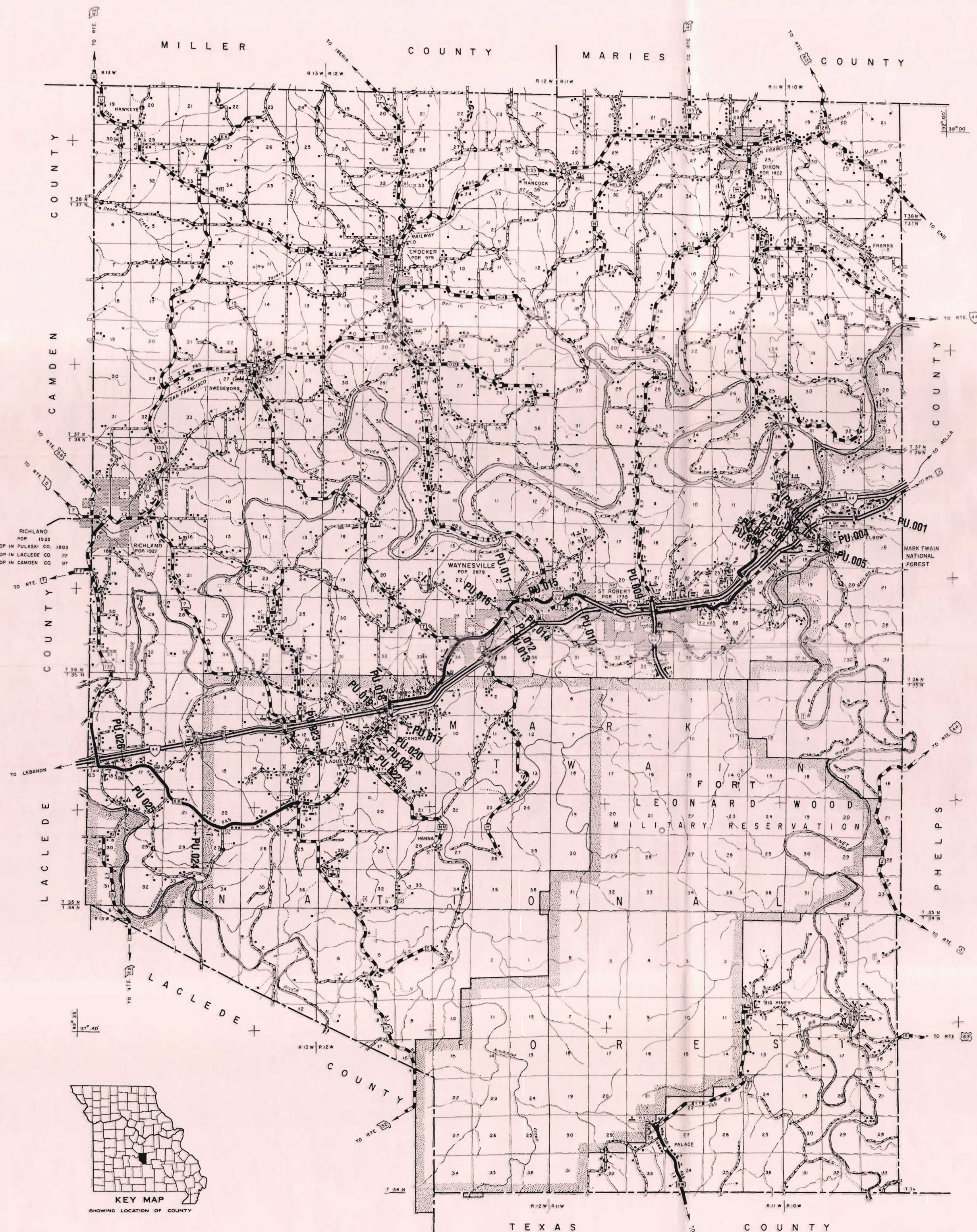
PREPARED BY THE
MISSOURI HIGHWAY AND TRANSPORTATION DEPARTMENT
DIVISION OF PLANNING
IN COOPERATION WITH THE
U.S. DEPARTMENT OF TRANSPORTATION
FEDERAL HIGHWAY ADMINISTRATION

SCALE

1 2 3 4 MILES

POLYCONIC PROJECTION

DATE	DESCRIPTION	BY
7-1-86	STATE HIGHWAYS	GAD
12-26-83	COMPLETE NEW INVENTORY	GAD
DATE	REVISIONS	BY



LEGEND

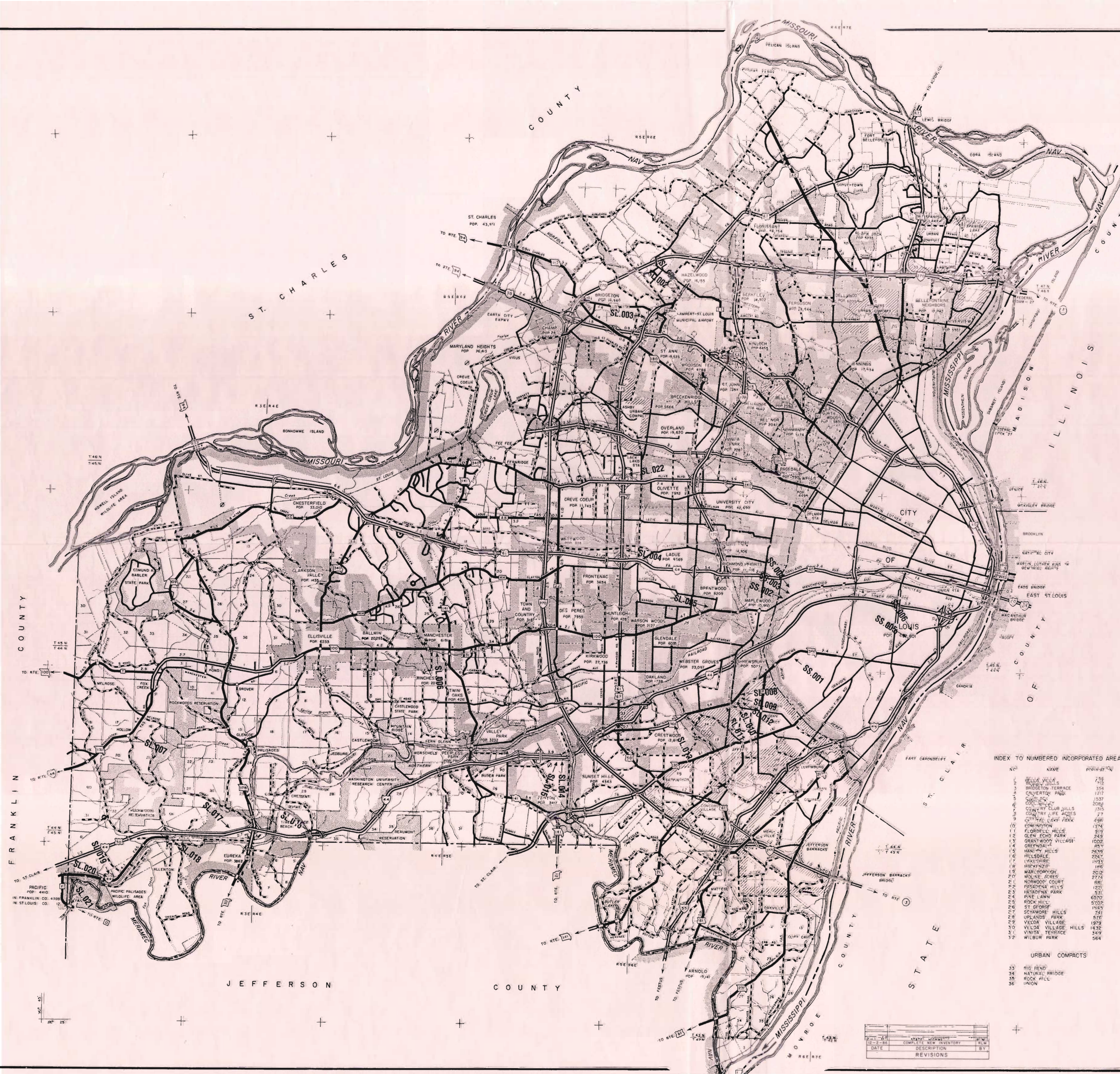
- Private Road
- Unimproved Road
- Graded and Drained Road
- Soil Surfaced Road
- Gravel or Stone Road
- Bituminous Road - Low Type
- Paved Road
- Frontage Road
- Divided Pavement
- City Streets
- Points between which Distances are Measured
- Interstate Numbered Highway
- U.S. Numbered Highway
- State Numbered Highway
- State Lettered Highway
- Designation of Road when Built
- Federal-aid Primary Highway System
- Federal and Secondary Highway System
- Railroad - Single Operating Company
- Railroads Adjacent - Separately Operated
- Railroad Station
- Railroad Grade Crossing
- Railroad Above
- Railroad Below
- Railroad Tunnel
- Military Air Field
- Commercial or Municipal Air Field
- Landing Area or Strip
- Airway Beacon Light
- Operated Ship and Barge Lines
- Dock not of Landing
- Falls, 10' - 20' EF - Free
- Navigable Stream
- Dam
- Dam with Lock
- Dam with Road
- Wide Stream
- Narrow Stream
- Intermittent Stream
- Drainage Ditch
- Marsh or Swamp Land
- Reservoir, Pond or Lake
- Reservoir with Dam
- Levee or Dike
- Levee or Dike with Road
- Natural Ford
- Paved Ford or Low Water Bridge
- Bridge - General (span longer than 20 feet)
- Small Bridges Closely Spaced
- Drawbridge
- Suspension Bridge
- Arch Bridge
- Steel Truss Bridge
- City, Town and Village Limits
- Delimited Urban Area Line
- Park or Reservation Boundary
- State Line
- County Line
- Civil Township Line
- Congressional Township Line
- Section Line
- Land Grant Survey Line
- Transmission Line
- Refuse Garbage or Trash
- Auto Graveyard
- Scrap Metal
- Scrap Building Material
- Sanitary Fill
- Other
- Correctional Institution
- Radiation or Television Station
- Scenic site
- Small Park
- Roadside Park
- Picnic Grounds
- Playground Ball Field etc.
- Bathing Beach or Pool
- Drive-in Theatre
- Tourist Court or Motel
- Camp or Lodge
- Fish Hatchery
- Bird Sanctuary
- Game Farm or Preserve
- Country club or Golf course
- Fair Ground or Race Track
- Farm Unit
- Dwellings other than Farm
- Dwellings closely spaced
- Seasonal Dwellings
- Occasional Dwellings Closely Spaced
- Hotel or Inn
- Church
- Hospital
- Cemetery
- Church with Cemetery Adjacent
- Store or Small Business
- Factory or Industrial Plant
- Sawmill - Stationary
- Mine or Quarry
- Nursery
- School House
- Consolidated or Large School
- Post Office
- Town or Community Hall
- Mixed Cultural Features Closely Spaced
- County Home - Farm or Infirmary
- Pumping Station, Oil or Gas
- Combined Dwelling and Business
- Weight Station
- Forest Ranger Station
- Forest Lookout Tower
- SHD Maintenance Shed
- State Highway Patrol Station
- State Capitol
- County Seat
- Other Cities Towns and Villages

GENERAL HIGHWAY MAP PULASKI COUNTY MISSOURI

PREPARED BY THE
MISSOURI HIGHWAY AND TRANSPORTATION DEPARTMENT
DIVISION OF PLANNING
IN COOPERATION WITH THE
U.S. DEPARTMENT OF TRANSPORTATION
FEDERAL HIGHWAY ADMINISTRATION

SCALE
1 0 1 2 3 4 MILES
POLYCONIC PROJECTION

R-1-B7	STATE HIGHWAYS	RLW
3-12-85	COMPLETE NEW INVENTORY	RLW
DATE	DESCRIPTION	BY
	REVISIONS	



LEGEND

- Private Road
 - Unimproved Road
 - Graded and Drained Road
 - Soil Surface Road
 - Gravel or Stone Road
 - Brumous Road - Low Type
 - Paved Road
 - Frontage Road
 - Divided Pavement
 - City Streets
 - Points between which Distances are Measured
 - Interstate Numbered Highway
 - U.S. Numbered Highway
 - State Numbered Highway
 - State Lettered Highway
 - Designation of Road when Built
 - Federal-Aid Primary Highway System
 - Federal-Aid Secondary Highway System
 - Railroad - Single Operating Company
 - Railroad - Separately Operated
 - Railroad Station
 - Railroad Grade Crossing
 - Railroad Bridge
 - Railroad Tunnel
 - Military Air Field
 - Civilian Control or Municipal Air Field
 - Landing Area or Strip
 - Airway Beacon Light
 - Operated Ship and Barge Lines
 - Dock Pier or Landing
 - Ferry IF - Toll IF - Fire
 - Navigable Stream
 - Dam with Lock
 - Dam with Bridge
 - Wide Stream
 - Narrow Stream
 - Intermittent Stream
 - Drainage Ditch
 - Marsh or Swamp (and Reservoir) Pond or Lake
 - Reservoir with Dam
 - Levee or Dike
 - Levee or Dike with Road
 - Natural Ford
 - Paved Ford or Low Water Bridge
 - Bridge - General (more than 20 feet)
 - Small Bridges Closely Spaced
 - Drawbridge
 - Suspension Bridge
 - Arch Bridge
 - Steel Truss Bridge
 - City, Town and Village Limits
 - Unincorporated Urban Area Limit
 - Park or Recreation Boundary
 - State Line
 - County Line
 - Civil Township Line
- Congressional Township Line
 - Section Line
 - Land Grant Survey Line
 - Transmission Line
 - Refuse Garbage or Trash
 - Auto Graveyard
 - Scrap Metal
 - Scrap Building Material
 - Sanitary Fill
 - Other
 - Correctional Institution
 - Radio or Television Station
 - Scenic Site
 - Small Park
 - Roadside Park
 - Picnic Grounds
 - Playground Ball Field, etc.
 - Swimming Beach or Pool
 - Drive-in Theatre
 - Tourist Court or Motel
 - Camp or Lodge
 - Fish Hatchery
 - Game Farm or Preserve
 - County Club or Golf Course
 - Fair Ground or Race Track
 - Farm Unit
 - Dwelling other than Farm
 - Dwelling Closely Spaced
 - Seasonal Dwellings
 - Seasonal Dwellings Closely Spaced
 - Hotel or Inn
 - Church
 - Hospital
 - Cemetery
 - Church with Cemetery Adjacent
 - Place of Small Business
 - Factory or Industrial Plant
 - Sawmill
 - Stationary
 - Mine or Quarry
 - Nursery
 - School House
 - Consolidated or Large School
 - Post Office
 - Town or Community Hall
 - Mixed Cultural Features Closely Spaced
 - County Home, Farm or Infirmary
 - Pumping Station, Oil or Gas
 - Combined Dwelling and Business
 - Weight Station
 - Forest Ranger Station
 - Forest Lookout Tower
 - Sho Maintenance Shed
 - State Highway Patrol Station
 - State Capitol
 - County Seat
 - Other Cities Towns and Villages

INDEX TO NUMBERED INCORPORATED AREAS

NO.	NAME	POPULATION
1	BELLA VILLE	7,258
2	BEVERLY HILLS	7,752
3	BIRCHWOOD TERRACE	3,554
4	CALVERTON PARK	1,717
5	CHATELAIN	1,537
6	COUNTRY CLUB HILLS	2,066
7	COUNTRY LIFE ACRES	1,315
8	COTTON LAKE PARK	27
9	EDMUNDSON	4,996
10	FLORISSANT	13,741
11	FLORISSANT HILLS	9,119
12	GLENN ECHO PARK	2,449
13	GRANT WOOD VILLAGE	1,002
14	GREENDALE	88
15	HANTRY HILLS	26,799
16	HILLSDALE	2,247
17	LYNDSBOROUGH	1,013
18	LYNDSBOROUGH	1,013
19	LYNDSBOROUGH	1,013
20	LYNDSBOROUGH	1,013
21	LYNDSBOROUGH	1,013
22	LYNDSBOROUGH	1,013
23	LYNDSBOROUGH	1,013
24	LYNDSBOROUGH	1,013
25	LYNDSBOROUGH	1,013
26	LYNDSBOROUGH	1,013
27	LYNDSBOROUGH	1,013
28	LYNDSBOROUGH	1,013
29	LYNDSBOROUGH	1,013
30	LYNDSBOROUGH	1,013
31	LYNDSBOROUGH	1,013
32	LYNDSBOROUGH	1,013


URBAN COMPACTS

33	THE REND	110,430
34	NATURAL BRIDGE	110,430
35	ROCK HILL	110,430
36	UNION	110,430

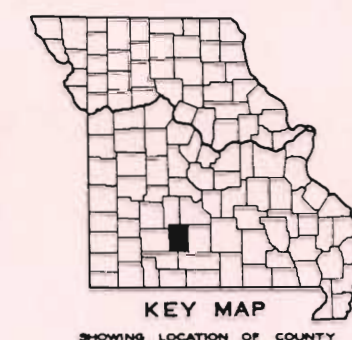
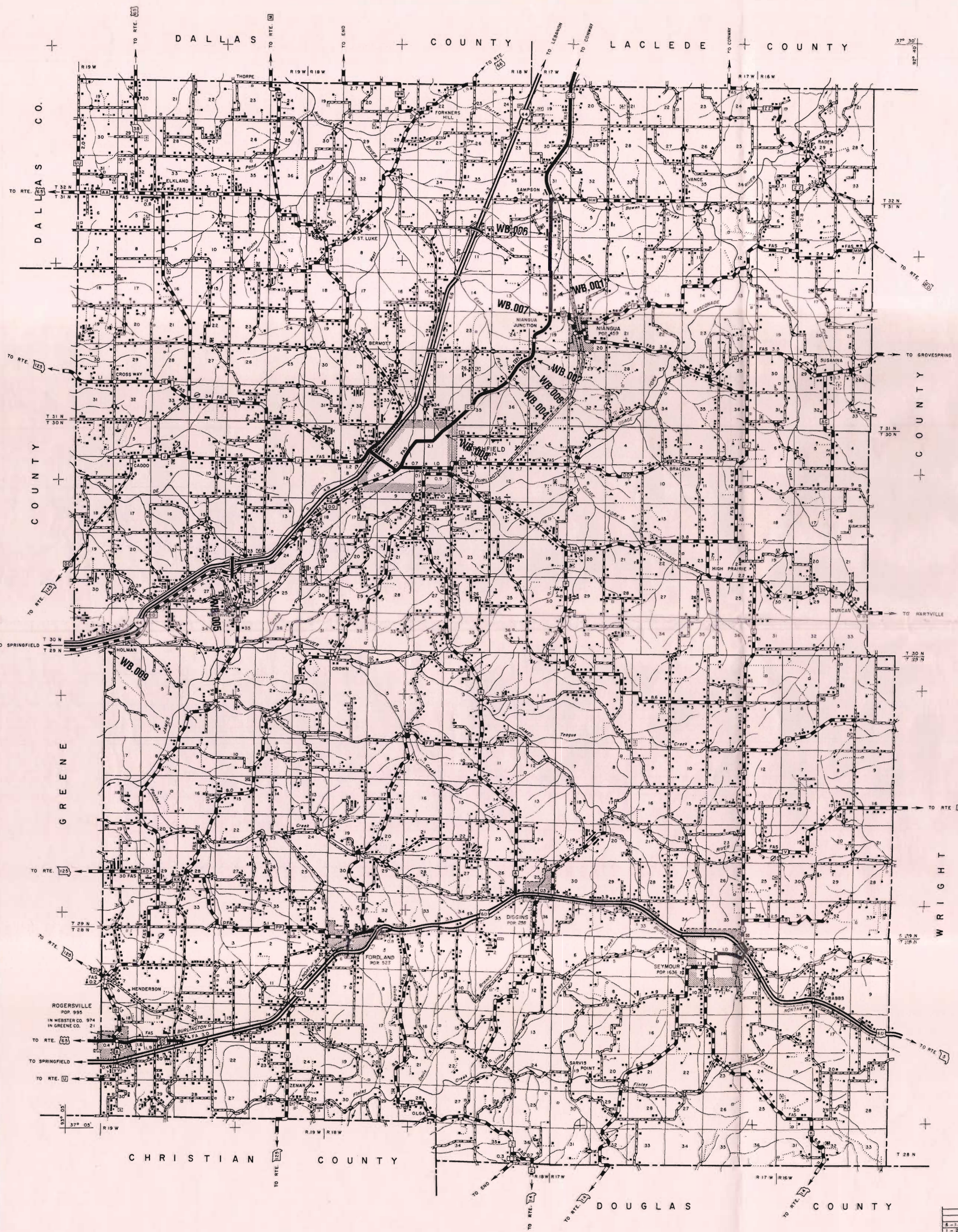
GENERAL HIGHWAY MAP ST. LOUIS COUNTY MISSOURI

PREPARED BY THE
MISSOURI HIGHWAY AND TRANSPORTATION DEPARTMENT
DIVISION OF PLANNING
IN COOPERATION WITH THE
U.S. DEPARTMENT OF TRANSPORTATION
FEDERAL HIGHWAY ADMINISTRATION

SCALE



DATE	DESCRIPTION	BY
1-1-58	STATE HIGHWAY	...
1-1-58	COMPLETE NEW INVENTORY	...
1-1-58	REVISIONS	...



LEGEND

- Private Road
- Unimproved Road
- Graded and Drained Road
- Gravel or Stone Road
- Bituminous Road - Low Type
- Paved Road
- Frontage Road
- Divided Pavement
- City Street
- Points between which Distances are Measured
- Interstate Numbered Highway
- U.S. Numbered Highway
- State Numbered Highway
- State Lettered Highway
- Designation of Road when Built
- Federal-aid Primary Highway System
- Federal-aid Secondary Highway System
- Railroad - Single Operating Company
- Railroads Adjacent - Separately Operated
- Railroad Station
- Railroad Grade Crossing
- Railroad Above
- Railroad Below
- Railroad Tunnel
- Military Air Field
- Commercial or Municipal Air Field
- Landing Area or Strip
- Airway Beacon Light
- Operated Ship and Barge Lines
- Dock Pier or Landing
- Ferry - TF - Toll - FF - Free
- Navigable Stream
- Dam
- Dam with Lock
- Dam with Road
- Wide Stream
- Narrow Stream
- Intermittent Stream
- Drainage Ditch
- Marsh or Swamp Land
- Reservoir, Pond or Lake
- Reservoir with Dam
- Levee or Dike
- Levee or Dike with Road
- Natural Ford
- Paved Ford or Low Water Bridge
- Bridges - General (span longer than 20 feet)
- Small Bridges Closely Spaced
- Drawbridge
- Suspension Bridge
- Arch Bridge
- Steel Truss Bridge
- City, Town and Village Limits
- Delimited Urban Area Line
- Park or Reservation Boundary
- State Line
- County Line
- Civil Township Line
- Compressed Township Line
- Section Line
- Land Grant Survey Line
- Transmission Line
- Corrected Section Line
- Railroad or Telephone Station
- Scenic Site
- Small Park
- Roadside Park
- Picnic Grounds
- Playground Ball Field etc.
- Beaching Beach or Pool
- Drive-In Theatre
- Tourist Court or Motel
- Camp or Lodge
- Fish Hatchery
- Bird Sanctuary
- Game Farm or Preserve
- Country Club or Golf Course
- Fair Ground or Race Track
- Farm Unit
- Dwelling other than Farm
- Dwellings Closely Spaced
- Seasonal Dwellings
- Seasonal Dwellings Closely Spaced
- Hotel or Inn
- Church
- Hospital
- Cemetery
- Church with Cemetery Adjacent
- Store or Small Business
- Factory or Industrial Plant
- Sawmill - Stationary
- Mine or Quarry
- Nursery
- School House
- Consolidated or Large School
- Post Office
- Town or Community Hall
- Mixed Cultural Features Closely Spaced
- County Home - Farm or Infirmary
- Pumping Station - Oil or Gas
- Combined Dwelling and Business
- Weight Station
- Forest Ranger Station
- Forest Lookout Tower
- SHD Maintenance Shed
- State Highway Patrol Station
- State Capitol
- County Seat
- Other Cities Towns and Villages

GENERAL HIGHWAY MAP WEBSTER COUNTY MISSOURI

PREPARED BY THE
MISSOURI HIGHWAY AND TRANSPORTATION DEPARTMENT
DIVISION OF PLANNING
IN COOPERATION WITH THE
U.S. DEPARTMENT OF TRANSPORTATION
FEDERAL HIGHWAY ADMINISTRATION

SCALE
0 1 2 3 4 MILES

POLYCONIC PROJECTION

6-1-91	STATE HIGHWAYS	501
1-2-90	COMPLETE NEW INVENTORY	501
DATE	DESCRIPTION	BY
	REVISIONS	