

# HISTORIC INVENTORY

JA-AS-080-001

1. No.		4. Present Name(s) 400 East 45th Street	
2. County Jackson		5. Other Name(s) Jerry Lillis Residence	
3. Location of Negatives Landmarks Commission of KC			
6. Specific Location 400 East 45th Street		16. Thematic Category	28. No. of Stories <u>2½</u>
		17. Date(s) or Period 1919	29. Basement? Yes <input checked="" type="checkbox"/> No <input type="checkbox"/>
7. City or Town - If Rural, Township & Vicinity Kansas City, Missouri		18. Style or Design Georgian Revival	30. Foundation Material
8. Site Plan with North Arrow		19. Architect or Engineer Henry Hoit	31. Wall Construction masonry
		20. Contractor or Builder Joseph Hellman	32. Roof Type & Material hip; slate
		21. Original Use, if apparent residence	33. No. of Bays Front 7 Side
		22. Present Use residence	34. Wall Treatment brick
		23. Ownership Public <input type="checkbox"/> Private <input checked="" type="checkbox"/>	35. Plan Shape <u>irregular</u>
		24. Owner's Name & Address, if known	36. Changes (Explain in #42) Addition <input type="checkbox"/> Altered <input type="checkbox"/> Moved <input type="checkbox"/>
9. Coordinates UTM Lat. Long.		25. Open to Public? Yes <input type="checkbox"/> No <input checked="" type="checkbox"/>	37. Condition Interior Exterior <u>good</u>
10. Site <input type="checkbox"/> Building <input checked="" type="checkbox"/> Structure <input type="checkbox"/> Object <input type="checkbox"/>		26. Local Contact Person or Organization <u>Landmarks Commission of KC</u>	38. Preservation Underway? Yes <input type="checkbox"/> No <input checked="" type="checkbox"/>
11. On National Register? Yes <input type="checkbox"/> No <input checked="" type="checkbox"/>	12. Is It Eligible? Yes <input type="checkbox"/> No <input checked="" type="checkbox"/>	27. Other Surveys in Which Included	39. Endangered? By What? Yes <input type="checkbox"/> No <input checked="" type="checkbox"/>
13. Part of Estab. Hist. Dist.? Yes <input checked="" type="checkbox"/> No <input type="checkbox"/>	14. District Potent'l? Yes <input type="checkbox"/> No <input checked="" type="checkbox"/>		40. Visible from Public Road? Yes <input checked="" type="checkbox"/> No <input type="checkbox"/>
15. Name of Established District Rockhill Hist. Dist. (Local)			41. Distance from and Frontage on Road 80 feet on E. 45th St.
42. Further Description of Important Features The main facade of this building faces south. An elaborate entrance portico is centrally located. Enclosed porches are placed on the east and west facades. The deep eave is bracketed. Three hipped dormers are placed on the south roof slope.			
43. History and Significance Jerry Lillis is the earliest known resident of this house (1921). No occupation is listed for him in the City directory.			
44. Description of Environment and Outbuildings The Kansas City Art Institute is west of this residence. To the south is the Nelson-Atkins Museum of Art. Vacant land is to the north and a duplex is to the east.			
45. Sources of Information WP #35565 BP #12491		46. Prepared by PILAND	
		47. Organization Landmarks Commission	
		48. Date	49. Revision Date(s)
		5-24-85	







# HISTORIC INVENTORY

JA-AS-080-002

1 No.		4. Present Name(s)	
2 County Jackson		414 East 45th Street	
3 Location of Negatives Landmarks Commission of KC		5 Other Name(s)	
6 Specific Location		417 East 44th Street	
414 East 45th Street		16. Thematic Category	28. No. of Stories 2
7 City or Town If Rural, Township & Vicinity Kansas City, Missouri		17. Date(s) or Period 1928	29. Basement? Yes <input checked="" type="checkbox"/> No <input type="checkbox"/>
8. Site Plan with North Arrow		18. Style or Design Neoclassical	30. Foundation Material
		19. Architect or Engineer Chester Dean & Eva Mae Dyer	31. Wall Construction Masonry
		20. Contractor or Builder J.B. McCallum & B.F. Hart Constr. Co.	32. Roof Type & Material hip; comp shingle
		21. Original Use, if apparent Duplex	33. No. of Bays Front 5 Side
		22. Present Use Duplex	34. Wall Treatment brick
		23. Ownership Public <input type="checkbox"/> Private <input checked="" type="checkbox"/>	35. Plan Shape Irregular
		24. Owner's Name & Address, if known	36. Changes (Explain in #42) Addition <input type="checkbox"/> Altered <input type="checkbox"/> Moved <input type="checkbox"/>
9 Coordinates UTM Lat. Long		25. Open to Public? Yes <input type="checkbox"/> No <input checked="" type="checkbox"/>	37. Condition Interior Exterior Good
10 Site <input type="checkbox"/> Building <input checked="" type="checkbox"/> Structure <input type="checkbox"/> Object <input type="checkbox"/>		26. Local Contact Person or Organization Landmarks Commission of KC	38. Preservation Underway? Yes <input type="checkbox"/> No <input checked="" type="checkbox"/>
11 On National Register? Yes <input type="checkbox"/> No <input checked="" type="checkbox"/>	12 Is It Eligible? Yes <input type="checkbox"/> No <input checked="" type="checkbox"/>	27. Other Surveys in Which Included	39. Endangered? By What? Yes <input type="checkbox"/> No <input checked="" type="checkbox"/>
13 Part of Estab. Hist. Dist.? Yes <input checked="" type="checkbox"/> No <input type="checkbox"/>	14 District Potent'l? Yes <input type="checkbox"/> No <input type="checkbox"/>		40. Visible from Public Road? Yes <input checked="" type="checkbox"/> No <input type="checkbox"/>
15 Name of Established District Rockhill Historic Dist(local			41. Distance from and Frontage on Road 47 feet on E. 45th St.
42. Further Description of Important Features The main facade of this duplex faces south. A full height central porch marks the entrance bay. Columns support the porch roof. The entrance door has a pedimented surround. The first floor windows are set in arched openings. The second floor window openings are rectangular. Brick set in soldier course forms the lintels and each has a stone keystone.			
43. History and Significance One of two duplexes designed in tandem. The earliest known resident was William Dyer, Vice President of the Westport Avenue Bank. Dyer's wife, Eva Mae, was associated with the architect on the design of the structures.			
44. Description of Environment and Outbuildings The Nelson-Atkins Museum of Art is South of this structure. To the east is another duplex. A residence is to the west.			
45. Sources of Information Western Contractor, April 18, 1928, p.36. BP# 55758 WP# 87730 KC Journal-Post, October 28, 1928, p.6A, 7C.		46. Prepared by PILAND 47. Organization Landmarks Commission 48. Date 6/5/85 49. Revision Date(s)	







# HISTORIC INVENTORY

JA-AS-080-003

1. No.		4. Present Name(s)		Jackson
2. County Jackson		420 East 45th Street		
3. Location of Negatives Landmarks Commission of KC		5. Other Name(s) 421 East 44th Street		
6. Specific Location 420 East 45th Street		16. Thematic Category		420 East 45th Street
7. City or Town - If Rural, Township & Vicinity Kansas City, Missouri		17. Date(s) or Period 1928		
8. Site Plan with North Arrow		18. Style or Design Neoclassical		
		19. Architect or Engineer Chester Dean & Eva Mae Dyer		
		20. Contractor or Builder McCallum Const. Co & B.F. Hart		
		21. Original Use, if apparent Duplex		
		22. Present Use Duplex		
		23. Ownership Public <input type="checkbox"/> Private <input checked="" type="checkbox"/>		
		24. Owner's Name & Address, if known		
		25. Open to Public? Yes <input type="checkbox"/> No <input checked="" type="checkbox"/>		
9. Coordinates UTM Lat. Long.		26. Local Contact Person or Organization Landmarks Commission of KC		421 East 44th Street
10. Site <input type="checkbox"/> Building <input checked="" type="checkbox"/> Structure <input type="checkbox"/> Object <input type="checkbox"/>		27. Other Surveys in Which Included		
11. On National Register? Yes <input type="checkbox"/> No <input checked="" type="checkbox"/>		38. Preservation Underway? Yes <input type="checkbox"/> No <input checked="" type="checkbox"/>		
12. Is It Eligible? Yes <input type="checkbox"/> No <input type="checkbox"/>		39. Endangered? By What? Yes <input type="checkbox"/> No <input checked="" type="checkbox"/>		
13. Part of Estab. Hist. Dist.? Yes <input checked="" type="checkbox"/> No <input type="checkbox"/>		40. Visible from Public Road? Yes <input checked="" type="checkbox"/> No <input type="checkbox"/>		
14. District Potent'l? Yes <input type="checkbox"/> No <input type="checkbox"/>		41. Distance from and Frontage on Road		
15. Name of Established District Rockhill Historic Dist(Local)		70 ft on E. 45th Street		
42. Further Description of Important Features The main facade of this duplex faces south. The central entrance is dominated by a full height, curved entry portico with balustrade. The entrance door is pedimented and has sidelights. The window openings on the first floor are arched. The second floor has rectangular window openings. A two-story extension projects from the west facade.				
43. History and Significance This duplex was designed to appear as an elegant single family home. Entrances face north and south. The original residents were J. Simeon Bailey and Roland P. Rice. Bailey was President of the Bailey-Reynolds Chandelier Company. Rice was President of the R. P. Rice Motor Company.				
44. Description of Environment and Outbuildings The Nelson-Atkins Museum of Art is south of this duplex. To the north and east are residences. Another duplex is to the west.				
45. Sources of Information WP# 87731 BP# 55759		KC Journal Post, Oct. 28, 1928, p. 6A, 7C		
		46. Prepared by PILAND		
		47. Organization Landmarks Commission		
		48. Date 6/26/84		
		49. Revision Date(s)		











# HISTORIC INVENTORY

JA-AS-080-004

1. No.		4. Present Name(s) 500 East 45th Street	
2. County Jackson		5. Other Name(s) Hodgen I. Wilson residence ; 500 East 45th Street	
3. Location of Negatives Landmarks Commission of KC			
6. Specific Location 500 East 45th Street		16. Thematic Category	28. No. of Stories 2½
7. City or Town - If Rural, Township & Vicinity Kansas City, Missouri		17. Date(s) or Period 1912	29. Basement? Yes <input checked="" type="checkbox"/> No <input type="checkbox"/>
8. Site Plan with North Arrow		18. Style or Design	30. Foundation Material stone
		19. Architect or Engineer Root & Siemens	31. Wall Construction masonry
		20. Contractor or Builder Wm. N. Gedney	32. Roof Type & Material gable; tile
		21. Original Use, if apparent residence	33. No. of Bays Front Side
		22. Present Use residence	34. Wall Treatment stone
		23. Ownership Public <input type="checkbox"/> Private <input checked="" type="checkbox"/>	35. Plan Shape rectangular
		24. Owner's Name & Address, if known	36. Changes (Explain in #42) Addition <input type="checkbox"/> Altered <input type="checkbox"/> Moved <input type="checkbox"/>
9. Coordinates Lat. UTM Long.		25. Open to Public? Yes <input type="checkbox"/> No <input checked="" type="checkbox"/>	37. Condition Interior Exterior good
10. Site <input type="checkbox"/> Building <input checked="" type="checkbox"/> Structure <input type="checkbox"/> Object <input type="checkbox"/>		26. Local Contact Person or Organization Landmarks Commission of KC	38. Preservation Underway? Yes <input type="checkbox"/> No <input checked="" type="checkbox"/>
11. On National Register? Yes <input type="checkbox"/> No <input checked="" type="checkbox"/>		27. Other Surveys in Which Included	39. Endangered? By What? Yes <input type="checkbox"/> No <input checked="" type="checkbox"/>
12. Is It Eligible? Yes <input type="checkbox"/> No <input type="checkbox"/>			40. Visible from Public Road? Yes <input checked="" type="checkbox"/> No <input type="checkbox"/>
13. Part of Estab. Yes <input checked="" type="checkbox"/> Hist. Dist.? No <input type="checkbox"/>			41. Distance from and Frontage on Road
14. District Potent'l? Yes <input type="checkbox"/> No <input type="checkbox"/>			
15. Name of Established District Rockhill Historic Dist. (Local)			
42. Further Description of Important Features The main facade faces south with the entrance centrally located. The glass double leaf entrance is surmounted by a fan light. A decorative stone surround, with pilasters and a carved swag, project around the entrance. Single-story porches project at the east and west ends of the house. A shed roofed dormer with a triple window is centrally placed on the south roof slope. It is flanked by unusual stone-faced dormers with stepped parapets.			
43. History and Significance This was originally the home of Hodgen I. Wilson, Vice-President of the Ryler-Wilson Grocery Company. For several years in the late 1930's the residence was used as the St. Andrews Scottish Home. Following a fire in 1941 it was converted to a duplex.			
44. Description of Environment and Outbuildings The Nelson Museum of Art is south of this residence. To the east is a surface parking lot. A duplex is to the east and another residence is to the north.			
45. Sources of Information WP #47927 Kansas City Star, Feb. 17, 1946, p. 6D.		46. Prepared by PILAND	
		47. Organization Landmarks Commission	
		48. Date 10/24/83	49. Revision Date(s)

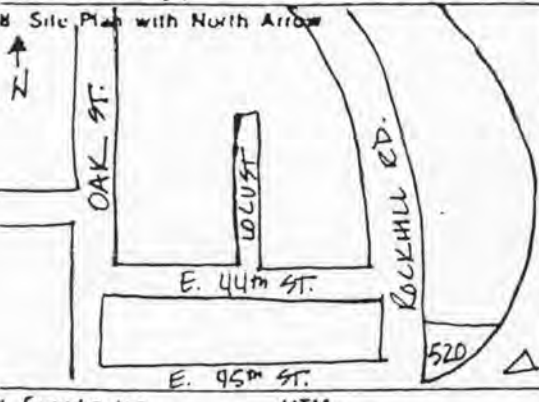






## HISTORIC INVENTORY

JA-AS-080-005

1. No.		4. Present Name(s) 520 E. 45th Street	
2. County Jackson		5. Other Name(s) Jerry Berger residence	
3. Location of Negatives Historic Kansas City Foundation			
6. Specific Location 520 East 45th Street		16. Thematic Category Architecture	
7. City or Town II Rural, Township & Vicinity Kansas City, Missouri		17. Date(s) or Period 1963	
8. Site Plan with North Arrow 		18. Style or Design Contemporary Craftsman	
		19. Architect or Engineer Peter Keleti & Assoc.	
		20. Contractor or Builder Henry Brand (St. Louis)	
		21. Original Use, if apparent Townhouses	
		22. Present Use Townhouses	
9. Coordinates Lat Long		23. Ownership Public <input type="checkbox"/> Private <input checked="" type="checkbox"/>	
10. Site Building X Structure I Object I		24. Owner's Name & Address, if known	
11. On National Register? Yes <input type="checkbox"/> No <input checked="" type="checkbox"/>		25. Open to Public? Yes <input type="checkbox"/> No <input checked="" type="checkbox"/>	
12. Is it Eligible? Yes <input type="checkbox"/> No <input checked="" type="checkbox"/>		26. Local Contact Person or Organization Historic Kansas City Foundation	
13. Part of Estab. Yes <input type="checkbox"/> No <input checked="" type="checkbox"/>		27. Other Surveys in Which Included Kansas City (Kansas City Chapter AIA, 1979) p. 125	
14. District Potent? Yes <input type="checkbox"/> No <input checked="" type="checkbox"/>		28. No. of Stories 2	
15. Name of Established District		29. Basement? Full Yes <input checked="" type="checkbox"/> No <input type="checkbox"/>	
		30. Foundation Material broken course rock faced stone	
		31. Wall Construction frame	
		32. Roof Type & Material gable/shake shingle	
		33. No. of Bays Front 6 Side 3	
		34. Wall Treatment cedar planks/glass	
		35. Plan Shape irregular	
		36. Changes (Explain in #42) Addition: Moved	
		37. Condition Interior Unknown Exterior Excellent	
		38. Preservation Underway? Yes <input type="checkbox"/> No <input checked="" type="checkbox"/>	
		39. Endangered? By What? Yes <input type="checkbox"/> No <input checked="" type="checkbox"/>	
		40. Visible from Public Road? Yes <input checked="" type="checkbox"/> No <input type="checkbox"/>	
		41. Distance from and Frontage on Road 53 feet on Rockhill Road	

## Further Description of Important Features

Exterior massing and styling integral part of overall design. Indoor and outdoor lining spaces separated by modern materials but feeling of integration maintained through extensive use of glass and natural materials. Craftsman detailing and beautifully design stained glass windows.

Photo

## History and Significance

Excellent example of the evolution of housing types stemming from the traditions of Frank Lloyd Wright, Greene & Greene and the Bauhaus architects. This was originally the home of Jerry Berger, Chairman of the Board of Topsy's International.

## Description of Environment and Outbuildings

Part of larger townhouse complex. Surrounded on S.E. & W by surface parking lot. Attached two car garage to NW; to NE enclosed garden

## Sources of Information

NP #121447 3-14-68

BP #1294

46. Prepared by Patricia B. Glenn	
47. Organization Historic Kansas City Foundation	
48. Date 7-8-80	49. Revision Date(s) 6-84







# HISTORIC INVENTORY

JAAS-080-006

1. No		4. Present Name(s)	
2. County Jackson		600 East 45th Street	
3. Location of Negatives Landmarks Commission of KC		5. Other Name(s) A. F. Seested Residence	
6. Specific Location 600 East 45th Street		16. Thematic Category	
7. City or Town If Rural, Township & Vicinity Kansas City, Missouri		17. Date(s) or Period 1924-25	
8. Site Plan with North Arrow		18. Style or Design Colonial Revival	
		19. Architect or Engineer Clarence E. Shepard	
		20. Contractor or Builder Peter Larson	
		21. Original Use, if apparent residence	
		22. Present Use residence	
		23. Ownership Public <input type="checkbox"/> Private <input checked="" type="checkbox"/>	
		24. Owner's Name & Address, if known	
9. Coordinates UTM Lat. Long.		25. Open to Public? Yes <input type="checkbox"/> No <input type="checkbox"/>	
10. Site Building Structure Object		26. Local Contact Person or Organization Landmarks Commission of KC	
11. On National Register? Yes <input type="checkbox"/> No <input checked="" type="checkbox"/>		27. Other Surveys in Which Included	
12. Is It Eligible? Yes <input type="checkbox"/> No <input type="checkbox"/>			
13. Part of Estab. Hist. Dist.? Yes <input checked="" type="checkbox"/> No <input type="checkbox"/>			
14. District Potent'l? Yes <input type="checkbox"/> No <input type="checkbox"/>			
15. Name of Established District Rockhill Historic Dist. (Local)		28. No. of Stories 2 1/2	
		29. Basement? Yes <input checked="" type="checkbox"/> No <input type="checkbox"/>	
		30. Foundation Material	
		31. Wall Construction masonry; frame	
		32. Roof Type & Material gable; comp. shingle	
		33. No. of Bays Front Side	
		34. Wall Treatment stone; wood shingle	
		35. Plan Shape irregular	
		36. Changes (Explain in #42) Addition <input type="checkbox"/> Altered <input type="checkbox"/> Moved <input type="checkbox"/>	
		37. Condition Interior Exterior good	
		38. Preservation Underway? Yes <input type="checkbox"/> No <input checked="" type="checkbox"/>	
		39. Endangered? By What? Yes <input type="checkbox"/> No <input checked="" type="checkbox"/>	
		40. Visible from Public Road? Yes <input checked="" type="checkbox"/> No <input type="checkbox"/>	
		41. Distance from and Frontage on Road 47 feet on E. 45th St.	
42. Further Description of Important Features The main facades faces south with the entrance centrally located and flanked by sidelights. The end bays, with porches on the first floor, are slightly lower than the main body of the house and are set back slightly. Three gabled dormers pierce the south roof slope.			
43. History and Significance This was originally the home of August F. Seested, General Manager of the <u>Kansas City Star</u> .			
44. Description of Environment and Outbuildings Gillham Park is north of this residence. To the south is the Rockhill Tennis Club. Other residences are to the east and west.			
45. Sources of Information WP #76841 BP #48307 <u>Western Contractor, Dec. 10, 1924.</u>		46. Prepared by PILAND	
		47. Organization Landmarks Commission	
		48. Date 10/28/85	
		49. Revision Date(s)	







# HISTORIC INVENTORY

JA-AS-080-007

No.		4. Present Name(s) 610 East 45th Street		1 No.
County Jackson		5 Other Name(s) H. T. Poindexter Residence		
Location of Negatives andmarks Commission of KC				
Specific Location  610 East 45th Street		16. Thematic Category	28. No. of Stories 2	2 County Jackson
City or Town If Rural, Township & Vicinity Kansas City, Missouri		17. Date(s) or Period 1924-25	29. Basement? Yes <input checked="" type="checkbox"/> No <input type="checkbox"/>	
Site Plan with North Arrow		18. Style or Design	30. Foundation Material stone	
Coordinates UTM Lat. Long.		19. Architect or Engineer Edward Delk	31. Wall Construction masonry; frame	4 Present Name(s) 610 East 45th Street
		20. Contractor or Builder Joe Gier	32. Roof Type & Material slate; gable	
		21. Original Use, if apparent residence	33. No. of Bays Front Side	
		22. Present Use residence	34. Wall Treatment stucco; brick	
Site : Building <input checked="" type="checkbox"/> Structure : Object : On National Register? Yes <input type="checkbox"/> No <input checked="" type="checkbox"/> 12 Is It Eligible? Yes <input type="checkbox"/> No <input checked="" type="checkbox"/>		23. Ownership Public <input type="checkbox"/> Private <input checked="" type="checkbox"/>	35. Plan Shape irregular	610 East 45th Street
		24. Owner's Name & Address, if known	36. Changes (Explain in #42) Addition <input type="checkbox"/> Altered <input type="checkbox"/> Moved <input type="checkbox"/>	
Name of Established District ?Rockhill Historic Dict. (Local)		25. Open to Public? Yes <input type="checkbox"/> No <input checked="" type="checkbox"/>	37. Condition Interior Exterior good	H. T. Poindexter residence
Further Description of Important Features This house was adapted to a wooded sloping site. The main facade faces south. Two bayed projections on the south facade terminate in tower like roof projections. A basement garage is entered from the west. A porch on the east end of the house features cut stone pillars.		26. Local Contact Person or Organization Landmarks Commission of KC	38. Preservation Underway? Yes <input type="checkbox"/> No <input checked="" type="checkbox"/>	
1. History and Significance This was originally the home of Harry T. Poindexter, President of the wholesale dry goods firm H. T. Poindexter & Sons Merchandise Company.		27. Other Surveys in Which Included	39. Endangered? By What? Yes <input type="checkbox"/> No <input checked="" type="checkbox"/>	H. T. Poindexter residence
2. Description of Environment and Outbuildings Gillham Park is north of this residence. Other residences are to the east, west, and south.			40. Visible from Public Road? Yes <input checked="" type="checkbox"/> No <input type="checkbox"/>	
Sources of Information BP #48174 Kansas City Star, August 10, 1924 WP #78442		46. Prepared by PILAND	41. Distance from and Frontage on Road 68 feet on E. 45th St.	H. T. Poindexter residence
		47. Organization Landmarks Commission	48. Date 3/8/85	
			49. Revision Date(s)	







# HISTORIC INVENTORY

JA-AS-080-008

No.		4. Present Name(s) 635 East 45th Street		1 No.
County Jackson		5 Other Name(s) F. S. Doggett residence		
Location of Negatives andmarks Commission of KC				
Specific Location 635 East 45th Street		16. Thematic Category	28. No. of Stories 2½	2 County
		17. Date(s) or Period 1906	29. Basement? Yes <input checked="" type="checkbox"/> No <input type="checkbox"/>	
City or Town If Rural, Township & Vicinity Kansas City, Missouri		18. Style or Design	30. Foundation Material stone	
Site Plan with North Arrow		19. Architect or Engineer	31. Wall Construction	4 Present Name(s)
		20. Contractor or Builder	32. Roof Type & Material tile; gable	
		21. Original Use, if apparent residence	33. No. of Bays Front Side	
		22. Present Use residence	34. Wall Treatment stucco	
		23 Ownership Public <input type="checkbox"/> Private <input checked="" type="checkbox"/>	35. Plan Shape irregular	
		24. Owner's Name & Address, if known	36. Changes Addition <input type="checkbox"/> Altered <input type="checkbox"/> Moved <input type="checkbox"/> (Explain in #42)	
Coordinates UTM Lat. Long.		25. Open to Public? Yes <input type="checkbox"/> No <input checked="" type="checkbox"/>	37. Condition Interior Exterior good	
Site <input type="checkbox"/> Structure <input type="checkbox"/> Building <input checked="" type="checkbox"/> Object <input type="checkbox"/>		26. Local Contact Person or Organization Landmarks Commission of KC	38. Preservation Underway? Yes <input type="checkbox"/> No <input checked="" type="checkbox"/>	
On National Register? Yes <input type="checkbox"/> No <input checked="" type="checkbox"/> 12 Is It Eligible? Yes <input type="checkbox"/> No <input type="checkbox"/>		27. Other Surveys in Which Included	39. Endangered? By What? Yes <input type="checkbox"/> No <input checked="" type="checkbox"/>	
Part of Estab. Yes <input checked="" type="checkbox"/> Hist. Dist.? No <input type="checkbox"/> 14 District Potent'l? Yes <input type="checkbox"/> No <input type="checkbox"/>			40. Visible from Public Road? Yes <input checked="" type="checkbox"/> No <input type="checkbox"/>	
Name of Established District Rockhill Hist. District (Local)			41. Distance from and Frontage on Road 61 feet on E. 45th	

Further Description of Important Features The main facade of this corner house faces north. The entrance near the east end, is set off by a small porch. Above the porch, on the 2nd floor, is a projecting room, probably originally a sleeping porch. It is fenestrated with a fixed, single pane picture window. A porte-cochere extends at the east end of the house.

History and Significance This was originally the home of F. S. Doggett, manager of the Blossom House, a hotel. Doggett moved to this house from his previous residence on Quality Hill.

Description of Environment and Outbuildings The Rockhill Tennis Club is west of this residence. To the north, south and east are other residences.

Sources of Information  
WP #25994

46. Prepared by  
PILAND  
47. Organization  
Landmarks Commission  
48. Date 10/23/88 49. Revision Date(s)







# HISTORIC INVENTORY

JA-AS-080-009

1. No.		4. Present Name(s) 641 East 45th Street	
2. County Jackson		5. Other Name(s) Justin Bowersock residence	
3. Location of Negatives Landmarks Commission of KC			
6. Specific Location  641 East 45th Street		16. Thematic Category	28. No. of Stories 2 1/2
		17. Date(s) or Period 1905	29. Basement? Yes <input type="checkbox"/> No <input checked="" type="checkbox"/>
7. City or Town If Rural, Township & Vicinity Kansas City, Missouri		18. Style or Design Tudor Revival elements	30. Foundation Material
8. Site Plan with North Arrow		19. Architect or Engineer Howe, Hoyt & Cutler	31. Wall Construction
		20. Contractor or Builder	32. Roof Type & Material gabled; tile
		21. Original Use, if apparent Residence	33. No. of Bays Front Side
		22. Present Use Residence	34. Wall Treatment stucco
		23. Ownership Public <input type="checkbox"/> Private <input checked="" type="checkbox"/>	35. Plan Shape rectangular
		24. Owner's Name & Address, if known	36. Changes (Explain in #42) Addition <input type="checkbox"/> Moved <input type="checkbox"/>
9. Coordinates Lat. UTM Long.		25. Open to Public? Yes <input type="checkbox"/> No <input checked="" type="checkbox"/>	37. Condition Interior Exterior good
10. Site <input type="checkbox"/> Building <input checked="" type="checkbox"/> Structure <input type="checkbox"/> Object <input type="checkbox"/>		26. Local Contact Person or Organization Landmarks Commission of KC	38. Preservation Underway? Yes <input type="checkbox"/> No <input checked="" type="checkbox"/>
11. On National Register? Yes <input type="checkbox"/> No <input checked="" type="checkbox"/>	12. Is It Eligible? Yes <input type="checkbox"/> No <input checked="" type="checkbox"/>	27. Other Surveys in Which Included	39. Endangered? By What? Yes <input type="checkbox"/> No <input checked="" type="checkbox"/>
13. Part of Estab. Hist. Dist.? Yes <input checked="" type="checkbox"/> No <input type="checkbox"/>	14. District Potent'l? Yes <input type="checkbox"/> No <input checked="" type="checkbox"/>		40. Visible from Public Road? Yes <input checked="" type="checkbox"/> No <input type="checkbox"/>
15. Name of Established District Rockhill Historic Dist(Local			41. Distance from and Frontage on Road

42. Further Description of Important Features The design of this residence is inspired by Tudor Revival motifs in its twin prominent chimneys flanking the center bay, the center gabled bay, and the multipaned diamond-lights of the fenestration. A one story garage extends to the west of the main residence.

43. History and Significance This was originally the home of a prominent Kansas City lawyer, Justin Bowersock. Mrs. Bowersock was one of the founders of the Sunset Hills School.

44. Description of Environment and Outbuildings Residences are north, south, east, and west of this house.

45. Sources of Information  
K. C. Star, July 30, 1905  
Kansas City Times, November 21, 1936.  
WP#25995

46. Prepared by  
PILAND / Uguccioni

47. Organization  
Landmarks Commission

48. Date  
3/25/85

49. Revision Date(s)

Jackson

641 East 45th Street

Justin Bowersock residence





# HISTORIC INVENTORY

JA-AS-080-010

1 No		4. Present Name(s) 648 East 45th Street	
2 County Jackson		5 Other Name(s) Henry C. Haskell, Jr. residence	
3 Location of Negatives WPT#9-8 Landmarks Commission of KC			
6 Specific Location 648 East 45th Street		16 Thematic Category	
7 City or Town If Rural, Township & Vicinity Kansas City, Missouri		17 Date(s) or Period 1954-55	
8 Site Plan with North Arrow		18 Style or Design	
		19 Architect or Engineer E.W. Tanner & Assoc.	
		20 Contractor or Builder Joseph S. Hoffman	
		21 Original Use, if apparent residence	
		22 Present Use residence	
		23 Ownership Public <input type="checkbox"/> Private <input checked="" type="checkbox"/>	
		24 Owner's Name & Address, if known	
9 Coordinates UTM Lat. Long.		25 Open to Public? Yes <input type="checkbox"/> No <input checked="" type="checkbox"/>	
10 Site <input type="checkbox"/> Building <input checked="" type="checkbox"/> Structure <input type="checkbox"/> Object <input type="checkbox"/>		26 Local Contact Person or Organization Landmarks Commission of KC	
11 On National Register? Yes <input type="checkbox"/> No <input checked="" type="checkbox"/>		27 Other Surveys in Which Included	
12 Is It Eligible? Yes <input type="checkbox"/> No <input type="checkbox"/>			
13 Part of Estab. Hist. Dist.? Yes <input checked="" type="checkbox"/> No <input type="checkbox"/>		14 District Potent'l? Yes <input type="checkbox"/> No <input type="checkbox"/>	
15 Name of Established District Rockhill Historic District (local)		28 No. of Stories 2	
		29 Basement? Yes <input type="checkbox"/> No <input type="checkbox"/>	
		30 Foundation Material	
		31 Wall Construction	
		32 Roof Type & Material gable; wood shingle	
		33 No. of Bays Front Side	
		34 Wall Treatment	
		35 Plan Shape irregular "L"	
		36 Changes (Explain in #42) Addition <input type="checkbox"/> Altered <input type="checkbox"/> Moved <input type="checkbox"/>	
		37 Condition Interior Exterior good	
		38 Preservation Underway? Yes <input type="checkbox"/> No <input checked="" type="checkbox"/>	
		39 Endangered? By What? Yes <input type="checkbox"/> No <input checked="" type="checkbox"/>	
		40 Visible from Public Road? Yes <input checked="" type="checkbox"/> No <input type="checkbox"/>	
		41 Distance from and Frontage on Road 93 ft on E 45th Street	
42. Further Description of Important Features This building sits below grade and approximately 80 feet from the street line. The only visible part of the residence is the south roof slope which is pierced by a series of hipped dormers.			
43. History and Significance This was originally the home of Henry C. Haskell, Jr. At the time of its construction, Haskell was the foreign editor of the <u>Kansas City Star</u> .			
44. Description of Environment and Outbuildings Gillham Park is east and north of this house. To the south and west are other residences.			
45 Sources of Information WP#104529 BP#66881		46. Prepared by PILAND	
		47. Organization Landmarks Commission	
		48. Date 4/30/85	
		49. Revision Date(s)	

Jackson

648 East 45th Street





G48  
E 45 ST



# HISTORIC INVENTORY

JA-AS-080-011

1. No.		4. Present Name(s) 701 East 45th Street	
2. County Jackson		5. Other Name(s) Dr. Michael Owens Residence	
3. Location of Negatives Landmarks Commission of KC		6. Specific Location 701 East 45th Street	
7. City or Town - If Rural, Township & Vicinity Kansas City, Missouri		8. Site Plan with North Arrow	
9. Coordinates Lat. _____ Long. _____		10. Site: Building <input checked="" type="checkbox"/> Structure: Object <input type="checkbox"/>	
11. On National Register? Yes <input type="checkbox"/> No <input checked="" type="checkbox"/>		12. Is It Eligible? Yes <input type="checkbox"/> No <input type="checkbox"/>	
13. Part of Estab. Hist. Dist.? Yes <input checked="" type="checkbox"/> No <input type="checkbox"/>		14. District Potent'l? Yes <input type="checkbox"/> No <input type="checkbox"/>	
15. Name of Established District ockhill Historic Dist. (Local)		16. Thematic Category	
17. Date(s) or Period 1927		18. Style or Design Italian elements	
19. Architect or Engineer Shepard & Wagner		20. Contractor or Builder C. A. Kelly	
21. Original Use, if apparent Residence		22. Present Use Residence	
23. Ownership Public <input type="checkbox"/> Private <input checked="" type="checkbox"/>		24. Owner's Name & Address, if known	
25. Open to Public? Yes <input type="checkbox"/> No <input checked="" type="checkbox"/>		26. Local Contact Person or Organization Landmarks Commission of KC	
27. Other Surveys in Which Included		28. No. of Stories 2	
29. Basement? Yes <input checked="" type="checkbox"/> No <input type="checkbox"/>		30. Foundation Material	
31. Wall Construction Masonry		32. Roof Type & Material hip; comp. shingle	
33. No. of Bays Front 5 Side		34. Wall Treatment Brick	
35. Plan Shape irregular		36. Changes (Explain in #42) Addition: <input type="checkbox"/> Moved: <input type="checkbox"/>	
37. Condition Interior _____ Exterior <u>good</u>		38. Preservation Underway? Yes <input type="checkbox"/> No <input checked="" type="checkbox"/>	
39. Endangered? By What? Yes <input type="checkbox"/> No <input checked="" type="checkbox"/>		40. Visible from Public Road? Yes <input checked="" type="checkbox"/> No <input type="checkbox"/>	
41. Distance from and Frontage on Road		42. Further Description of Important Features The design of this residence clearly reflects its Italian heritage in the formal symmetry of its massing, the use of a round arch in both the center and side bays, and the round-arched arcade on the second story of the center bay.	
43. History and Significance This was originally the home of a physician, Dr. Michael Owens.			
44. Description of Environment and Outbuildings Other residences are north, south, east and west of this facade.			
45. Sources of Information KC Star, Aug. 21, 1927, p. 1D. WP # 82598 BP# 15004		46. Prepared by PILAND / UGUCCIONI	
47. Organization Landmarks Commission		48. Date 2/16/83	
49. Revision Date(s)			

Jackson

701 East 45th Street







# HISTORIC INVENTORY

JA-AS-080-012

No.		4. Present Name(s)	
County Jackson		611 East 46th Street	
Location of Negatives Landmarks Commission of KC		5. Other Name(s)	
Specific Location		David Thornton Residence	
611 East 46th Street		16. Thematic Category	
City or Town : If Rural, Township & Vicinity Kansas City, Missouri		17. Date(s) or Period	
Site Plan with North Arrow		1917	
Coordinates UTM		18. Style or Design	
Lat.		19. Architect or Engineer	
Long.		R. E. Paden	
1. On National Register? Yes <input type="checkbox"/> No <input type="checkbox"/>		20. Contractor or Builder	
12 Is It Eligible? Yes <input type="checkbox"/> No <input type="checkbox"/>		John L. Blake	
2. Part of Estab. Hist. Dist.? Yes <input type="checkbox"/> No <input type="checkbox"/>		21. Original Use, if apparent	
14. District Potent'l? Yes <input type="checkbox"/> No <input type="checkbox"/>		-residence	
3. Name of Established District		22. Present Use	
		residence	
		23. Ownership	
		Public <input type="checkbox"/> Private <input checked="" type="checkbox"/>	
		24. Owner's Name & Address, if known	
		25. Open to Public? Yes <input type="checkbox"/> No <input checked="" type="checkbox"/>	
		26. Local Contact Person or Organization	
		Landmarks Commission of KC	
		27. Other Surveys in Which Included	
		28. No. of Stories 2 1/2	
		29. Basement? Yes <input type="checkbox"/> No <input checked="" type="checkbox"/>	
		30. Foundation Material	
		31. Wall Construction	
		frame	
		32. Roof Type & Material	
		gable; comp. shingle	
		33. No. of Bays	
		Front Side	
		34. Wall Treatment	
		stucco	
		35. Plan Shape	
		irregular	
		36. Changes (Explain in #42)	
		Addition <input type="checkbox"/> Altered <input type="checkbox"/> Moved <input type="checkbox"/>	
		37. Condition	
		Interior	
		Exterior good	
		38. Preservation Underway? Yes <input type="checkbox"/> No <input checked="" type="checkbox"/>	
		39. Endangered? By What? Yes <input type="checkbox"/> No <input checked="" type="checkbox"/>	
		40. Visible from Public Road? Yes <input checked="" type="checkbox"/> No <input type="checkbox"/>	
		41. Distance from and Frontage on Road 45 feet on East 46th Street	
2. Further Description of Important Features The main facade of this house faces north. The central entrance bay projects on the first floor. A large double gable dormer is placed on the north roof slope.			
3. History and Significance Built for the W. P. Hovey & Sons real estate company. The first resident of this house was David Thornton, President and founder of the State Bank of Kansas City. Thornton was involved in Kansas City banking from 1883 until his retirement in 1923.			
4. Description of Environment and Outbuildings Other residences are north, south, east and west of this house.			
5. Sources of Information		46. Prepared by	
WP #4612		PILAND	
BP #12115		47. Organization	
Kansas City Star, July 4, 1939		Landmarks Commission	
		48. Date	
		49. Revision Date(s)	
		10/10/83	







# HISTORIC INVENTORY

JA-AS-080-013

1. No.		4. Present Name(s)	
2. County Jackson		619 East 46th Street	
3. Location of Negatives Landmarks Commission of KC		5. Other Name(s) Dr. John F. Binnie Residence	
6. Specific Location 619 East 46th Street		16. Thematic Category	
7. City or Town - If Rural, Township & Vicinity Kansas City, Missouri		17. Date(s) or Period 1911	
8. Site Plan with North Arrow		18. Style or Design	
9. Coordinates Lat. UTM Long.		19. Architect or Engineer Roger Gilman	
10. Site : Building IX		20. Contractor or Builder C. O. Jones	
11. On National Register? Yes IX No II		21. Original Use, if apparent residence	
12. Is It Eligible? Yes II No I		22. Present Use residence	
13. Part of Estab. Hist. Dist.? Yes IX No II		23. Ownership Public I Private IX	
14. District Potent'l? Yes I No II		24. Owner's Name & Address, if known	
15. Name of Established District Rockhill Hist. Dist. (Local)		25. Open to Public? Yes I No IX	
42. Further Description of Important Features The main facade of this house is oriented away from the street and faces west. The central entrance, on the west facade is protected by a flat canopy roof, supported by stone piers. The roof serves as a balcony also, with an entrance from the 2nd floor. An exterior stone chimney is placed on the north facade.		26. Local Contact Person or Organization Landmarks Commission of KC	
43. History and Significance This was originally the home of a physician, Dr. John Binnie. During World War I, Binnie organized and directed Base Hospital No. 28 in France. He achieved an international reputation as the author of surgery textbooks. He served as professor of surgery at the University of Kansas. In 1923 he was elected to the Board of Governors of the American College of Surgeons.		27. Other Surveys in Which Included	
44. Description of Environment and Outbuildings Other residences are north, south, east and west of this house.		28. No. of Stories 2	
45. Sources of Information WP #46323 Stewart's Special, Nov. 7, 1911, p. 15 BP #10308 Western Contractor, Aug. 23, 1911, p. 24 Kansas City Star, March 16, 1929. Kansas City Star, Nov. 29, 1936		29. Basement? Yes I No I	
		30. Foundation Material	
		31. Wall Construction masonry; frame	
		32. Roof Type & Material varied; comp. shingle	
		33. No. of Bays Front Side	
		34. Wall Treatment stone; stucco	
		35. Plan Shape	
		36. Changes (Explain in #42) Addition I Altered I Moved I	
		37. Condition Interior Exterior good	
		38. Preservation Underway? Yes I No IX	
		39. Endangered? By What? Yes I No IX	
		40. Visible from Public Road? Yes IX No I	
		41. Distance from and Frontage on Road	
		46. Prepared by PILAND	
		47. Organization Landmarks Commission	
		48. Date 10/16/88	
		49. Revision Date(s)	







# HISTORIC INVENTORY

JA-AG-080-D14

1. No.		4. Present Name(s)	
2. County Jackson		627 East 46th Street	
3. Location of Negatives Landmarks Commission of KC		5. Other Name(s) James L. Delong Residence	
6. Specific Location  627 East 46th Street		16. Thematic Category	
7. City or Town - If Rural, Township & Vicinity Kansas City, Missouri		17. Date(s) or Period 1911	
8. Site Plan with North Arrow		18. Style or Design Colonial	
9. Coordinates UTM Lat. Long.		19. Architect or Engineer John McKecknie	
10. Site !! Building !x		20. Contractor or Builder Long Construction Company	
11. On National Register? Yes !! No !x		21. Original Use, if apparent residence	
12. Is It Eligible? Yes !! No !!		22. Present Use residence	
13. Part of Estab. Yes !x Hist. Dist.? No !!		23. Ownership Public !! Private !x	
14. District Yes !! Potent'l? No !!		24. Owner's Name & Address, if known	
15. Name of Established District Rockhill Historic District (local)		25. Open to Public? Yes !! No !x	
42. Further Description of Important Features The main facade of this corner house faces north. The central entrance features a pedimented entablature supported by decorative pilasters. The cornice is bracketed. A modified Palladian window is placed in the gable wall surface. Gabled dormers with arched windows are placed on the east roof slope. An enclosed, one-story porch extends from the east facade.		26. Local Contact Person or Organization Landmarks Commission of KC	
43. History and Significance This house was constructed for James Delong, a realtor. According to newspaper accounts, the architect was instructed to make the house look 100 years old. It was described as a "Connecticut Colonial" style and the front entrance was copied from a doorway in Salem, Massachusetts. The house was sold to Fred Vincent in 1923.		27. Other Surveys in Which Included	
44. Description of Environment and Outbuildings Other residences are north, south, east and west of this house.		28. No. of Stories 2½	
45. Sources of Information Kansas City Star, Nov. 11, 1923, p. 1 WP #46291 BP #27372		29. Basement? Yes !! No !!	
		30. Foundation Material	
		31. Wall Construction	
		32. Roof Type & Material gable; comp. shingle	
		33. No. of Bays Front 3 Side	
		34. Wall Treatment stucco	
		35. Plan Shape irregular	
		36. Changes Addition !! (Explain Altered !! in #42) Moved !!	
		37. Condition Interior Exterior excellent	
		38. Preservation Underway? Yes !! No !x	
		39. Endangered? Yes !! By What? No !x	
		40. Visible from Public Road? Yes !x No !!	
		41. Distance from and Frontage on Road	
		46. Prepared by PILAND	
		47. Organization Landmarks Commission	
		48. Date 4/26/85	
		49. Revision Date(s)	

Jackson

627 East 46th Street

James L. Delong residence







# HISTORIC INVENTORY

JA-AS-080-015

1. No.		4. Present Name(s) 642 East 46th Street	
2. County Jackson		5. Other Name(s) E. P. Pratt Residence	
3. Location of Negatives Landmarks Commission of KC			
6. Specific Location  642 East 46th Street		16. Thematic Category	28. No. of Stories 2½
7. City or Town - If Rural, Township & Vicinity Kansas City, Missouri		17. Date(s) or Period 1906	29. Basement? Yes <input type="checkbox"/> No <input type="checkbox"/>
8. Site Plan with North Arrow		18. Style or Design	30. Foundation Material
		19. Architect or Engineer A. Van Brunt	31. Wall Construction masonry; frame
		20. Contractor or Builder	32. Roof Type & Material shingle complex gable; comp./
		21. Original Use, if apparent residence	33. No. of Bays Front Side
		22. Present Use residence	34. Wall Treatment wood shingle; brick
		23. Ownership Public <input type="checkbox"/> Private <input checked="" type="checkbox"/>	35. Plan Shape irregular
		24. Owner's Name & Address, if known	36. Changes (Explain in #42) Addition <input type="checkbox"/> Altered <input type="checkbox"/> Moved <input type="checkbox"/>
9. Coordinates UTM Lat. Long.		25. Open to Public? Yes <input type="checkbox"/> No <input checked="" type="checkbox"/>	37. Condition Interior Exterior good
10. Site <input type="checkbox"/> Building <input checked="" type="checkbox"/> Structure <input type="checkbox"/> Object <input type="checkbox"/>		26. Local Contact Person or Organization Landmarks Commission of KC	38. Preservation Underway? Yes <input type="checkbox"/> No <input checked="" type="checkbox"/>
11. On National Register? Yes <input type="checkbox"/> No <input checked="" type="checkbox"/>	12. Is It Eligible? Yes <input type="checkbox"/> No <input checked="" type="checkbox"/>	27. Other Surveys in Which Included	39. Endangered? By What? Yes <input type="checkbox"/> No <input checked="" type="checkbox"/>
13. Part of Estab. Hist. Dist.? Yes <input checked="" type="checkbox"/> No <input type="checkbox"/>	14. District Potent'l? Yes <input type="checkbox"/> No <input checked="" type="checkbox"/>		40. Visible from Public Road? Yes <input checked="" type="checkbox"/> No <input type="checkbox"/>
15. Name of Established District Rockhill Hist. Dist. (Local)			41. Distance from and Frontage on Road 50 feet on East 46th Street
42. Further Description of Important Features The main facade faces south. A gable roof projection protects the entrance door. The entrance bay is flanked by slightly projecting bays that terminate in gables. Two gabled dormers are also placed on the south roof slope.			
43. History and Significance The first resident of this house was Edward Pratt, secretary and treasurer of the Pratt & Thompson Investment Company.			
44. Description of Environment and Outbuildings Other residences are north, south, east and west of this house.			
45. Sources of Information WP #29376 Western Contractor, Feb. 21, 1906, p. 2.		46. Prepared by PILAND	
		47. Organization Landmarks Commission	
		48. Date 10/14/88	49. Revision Date(s)







# HISTORIC INVENTORY

JA-AS-080-016

1. No.		4. Present Name(s) 515 East 47th Street	
County Jackson		5. Other Name(s) 603 East 47th Street; Fred Sewall residence	
Location of Negatives Landmarks Commission of KC			
Specific Location 515 East 47th Street		16. Thematic Category	28. No. of Stories 3
City or Town If Rural, Township & Vicinity Kansas City, Missouri		17. Date(s) or Period 1903 (addition, 1910)	29. Basement? Yes <input checked="" type="checkbox"/> No <input type="checkbox"/>
Site Plan with North Arrow		18. Style or Design	30. Foundation Material
Coordinates UTM Lat. Long.		19. Architect or Engineer	31. Wall Construction frame
Site : Building <input checked="" type="checkbox"/>		20. Contractor or Builder	32. Roof Type & Material hip; comp. shingle
Structure : Object <input type="checkbox"/>		21. Original Use, if apparent residence	33. No. of Bays Front 3 Side
1. On National Register? Yes <input checked="" type="checkbox"/> No <input type="checkbox"/>	12. Is It Eligible? Yes <input type="checkbox"/> No <input type="checkbox"/>	22. Present Use residence	34. Wall Treatment wood shingle
2. Part of Estab. Yes <input checked="" type="checkbox"/> Hist. Dist.? No <input type="checkbox"/>	14. District Potent'l? Yes <input type="checkbox"/> No <input type="checkbox"/>	23. Ownership Public <input type="checkbox"/> Private <input checked="" type="checkbox"/>	35. Plan Shape irregular
3. Name of Established District Rockhill Neighborhood		24. Owner's Name & Address, if known	36. Changes (Explain in #42) Addition <input checked="" type="checkbox"/> Altered <input type="checkbox"/> Moved <input type="checkbox"/>
		25. Open to Public? Yes <input type="checkbox"/> No <input checked="" type="checkbox"/>	37. Condition Interior Exterior good
		26. Local Contact Person or Organization Landmarks Commission of KC	38. Preservation Underway? Yes <input type="checkbox"/> No <input checked="" type="checkbox"/>
		27. Other Surveys in Which Included	39. Endangered? By What? Yes <input type="checkbox"/> No <input checked="" type="checkbox"/>
			40. Visible from Public Road? Yes <input checked="" type="checkbox"/> No <input type="checkbox"/>
			41. Distance from and Frontage on Road 41 feet on E. 47th St.
2. Further Description of Important Features The main facade faces north. The entrance is centrally located. A porch extends across the facade. The porch has a base of stone and stone piers support its flat roof. Exterior stone chimneys are placed on the east and west facades. The third floor appears to be an addition and terminates in a low hip roof. A shed roof projects above the second floor windows, probably a remnant of the original roof.			
3. History and Significance This was originally the home of Fred Sewall, President of the Sewall Paint and Glass Company. This house was listed in the National Register on 7/21/75 and on the Kansas City Register 6/24/80. It is one of several houses in the area constructed for William Rockhill Nelson.			
4. Description of Environment and Outbuildings Vacant land is to the west. To the south and east are other residence. A traffic island where Brush Creek Boulevard and East Forty-Seventy Street converge is to the north.			
5. Sources of Information WP #22565 BP#48636		46. Prepared by PILAND	
		47. Organization Landmarks Commission	
		48. Date 49. Revision Date(s) 10/28/83	

County Jackson  
Present Name(s)  
515 East 47th Street  
Other Name(s)  
603 East 47th Street; Fred Sewall residence







# HISTORIC INVENTORY

JA-AS-080-017

No.		4. Present Name(s)		1 No
County Jackson		519 East 47th Street		
Location of Negatives Landmarks Commission of KC		5 Other Name(s) 607 East 47th Street; Carl Beers Residence		
Specific Location		16. Thematic Category	28. No. of Stories 2½	2 County
519 East 47th Street		17. Date(s) or Period 1903	29. Basement? Yes <input checked="" type="checkbox"/> No <input type="checkbox"/>	
City or Town If Rural, Township & Vicinity Kansas City, Missouri		18. Style or Design	30. Foundation Material	
Site Plan with North Arrow		19. Architect or Engineer	31. Wall Construction frame	4 Present Name(s)
		20. Contractor or Builder	32. Roof Type & Material cross gable; wood shingle	
		21. Original Use, if apparent residence	33. No. of Bays Front 3 Side	
		22. Present Use residence	34. Wall Treatment clapboard	4 Present Name(s)
		23. Ownership Public <input type="checkbox"/> Private <input checked="" type="checkbox"/>	35. Plan Shape irregular	
		24. Owner's Name & Address, if known	36. Changes Addition <input type="checkbox"/> Altered <input type="checkbox"/> Moved <input type="checkbox"/> (Explain in #42)	
Coordinates UTM		25. Open to Public? Yes <input type="checkbox"/> No <input checked="" type="checkbox"/>	37. Condition Interior Exterior good	4 Present Name(s)
Lat.		26. Local Contact Person or Organization	38. Preservation Underway? Yes <input type="checkbox"/> No <input checked="" type="checkbox"/>	
Long.		27. Other Surveys in Which Included	39. Endangered? By What? Yes <input type="checkbox"/> No <input checked="" type="checkbox"/>	
Site <input type="checkbox"/> Building <input checked="" type="checkbox"/>		Structure <input type="checkbox"/> Object <input type="checkbox"/>	40. Visible from Public Road? Yes <input checked="" type="checkbox"/> No <input type="checkbox"/>	4 Present Name(s)
On National Register? Yes <input checked="" type="checkbox"/> No <input type="checkbox"/>		12. Is It Eligible? Yes <input type="checkbox"/> No <input type="checkbox"/>	41. Distance from and Frontage on Road 41 feet on E. 47th St.	
Part of Estab. Hist. Dist.? Yes <input checked="" type="checkbox"/> No <input type="checkbox"/>		14. District Potent'l? Yes <input type="checkbox"/> No <input type="checkbox"/>		
Name of Established District Rockhill Neighborhood				
Further Description of Important Features The main facade faces north. An open porch on the main facade is created by the extension of the main roof. The entrance is centrally located. Above the porch is the equivalent of a large dormer, a cross gable to the main gable. It is fenestrated with three windows.				
History and Significance The first resident of this house was Carl Beers, manager of the sales department of the National Biscuit Company. One of several houses in the area constructed for William Rockhill Nelson. Listed in the National Register 07/21/75 and the Kansas City Register 06/24/80.				
Description of Environment and Outbuildings Similar residences are east and west of this house. A traffic island is to the north. Another residence is to the south.				
Sources of Information WP# 22566			46. Prepared by PILAND	
			47. Organization Landmarks Commission	
			48. Date 11-11-83	
			49. Revision Date(s)	







# HISTORIC INVENTORY

JA-AS-080-018

1. No.		4. Present Name(s)	
2. County Jackson		525 East 47th Street	
3. Location of Negatives Landmarks Commission of KC		5. Other Name(s)	
6. Specific Location 525 East 47th Street		611 East 47th Street; Jules Rosenberger residence	
7. City or Town - If Rural, Township & Vicinity Kansas City, Missouri		16. Thematic Category	
8. Site Plan with North Arrow		17. Date(s) or Period 1903	
9. Coordinates Lat. UTM Long.		18. Style or Design	
10. Site : Building :x		19. Architect or Engineer	
11. On National Register? Yes :x No :		20. Contractor or Builder	
12. Is It Eligible? Yes :  No :		21. Original Use, if apparent residence	
13. Part of Estab. Hist. Dist.? Yes :  No :		22. Present Use residence	
14. District Potent'l? Yes :  No :		23. Ownership Public :  Private :x	
15. Name of Established District		24. Owner's Name & Address, if known	
25. Open to Public? Yes :  No :x		26. Local Contact Person or Organization Landmarks Commission of KC	
26. Local Contact Person or Organization Landmarks Commission of KC		27. Other Surveys in Which Included	
27. Other Surveys in Which Included		28. No. of Stories 2 1/2	
28. No. of Stories 2 1/2		29. Basement? Yes :x No :	
29. Basement? Yes :x No :		30. Foundation Material	
30. Foundation Material		31. Wall Construction frame	
31. Wall Construction frame		32. Roof Type & Material gable; comp. shingle	
32. Roof Type & Material gable; comp. shingle		33. No. of Bays Front Side	
33. No. of Bays Front Side		34. Wall Treatment clapboard	
34. Wall Treatment clapboard		35. Plan Shape irregular	
35. Plan Shape irregular		36. Changes (Explain in #42) Addition :  Altered :  Moved :	
36. Changes (Explain in #42) Addition :  Altered :  Moved :		37. Condition Interior Exterior good	
37. Condition Interior Exterior good		38. Preservation Underway? Yes :  No :x	
38. Preservation Underway? Yes :  No :x		39. Endangered? By What? Yes :  No :x	
39. Endangered? By What? Yes :  No :x		40. Visible from Public Road? Yes :x No :	
40. Visible from Public Road? Yes :x No :		41. Distance from and Frontage on Road 41 feet on E. 47th St.	
41. Distance from and Frontage on Road 41 feet on E. 47th St.		42. Further Description of Important Features The main facade of this house faces north. The second story projects over the first story, forming an open porch across the facade. An entrance is centrally located. Two gabled dormers are on the north roof slope.	
42. Further Description of Important Features The main facade of this house faces north. The second story projects over the first story, forming an open porch across the facade. An entrance is centrally located. Two gabled dormers are on the north roof slope.		43. History and Significance Placed on National Register 7/21/75, and Kansas City Register 6/24/80. One of many houses in the area constructed for William Rockhill Nelson. The first resident of the house was Jules Rosenberger, an attorney.	
43. History and Significance Placed on National Register 7/21/75, and Kansas City Register 6/24/80. One of many houses in the area constructed for William Rockhill Nelson. The first resident of the house was Jules Rosenberger, an attorney.		44. Description of Environment and Outbuildings A traffic island is north of this house. Other residences are to the east, west, and south.	
44. Description of Environment and Outbuildings A traffic island is north of this house. Other residences are to the east, west, and south.		45. Sources of Information WP#22633	
45. Sources of Information WP#22633		46. Prepared by PILAND	
46. Prepared by PILAND		47. Organization Landmarks Commission	
47. Organization Landmarks Commission		48. Date 10/10/88	
48. Date 10/10/88		49. Revision Date(s)	
49. Revision Date(s)			







# HISTORIC INVENTORY

JA-AS-080-019

1. No.		4. Present Name(s)	
2. County Jackson		610 East 47th Street	
3. Location of Negatives Landmarks Commission of KC		5. Other Name(s)	
6. Specific Location  610 East 47th Street		16. Thematic Category	
7. City or Town - If Rural, Township & Vicinity Kansas City, Missouri		17. Date(s) or Period 1902	
8. Site Plan with North Arrow		18. Style or Design	
9. Coordinates Lat. UTM Long.		19. Architect or Engineer	
10. Site : Building <input checked="" type="checkbox"/> Structure : Object : 11. On National Register? Yes <input checked="" type="checkbox"/> No <input type="checkbox"/> 12. Is It Eligible? Yes <input type="checkbox"/> No <input type="checkbox"/>		20. Contractor or Builder	
13. Part of Estab. Hist. Dist.? Yes <input checked="" type="checkbox"/> No <input type="checkbox"/> 14. District Potent'l? Yes <input type="checkbox"/> No <input type="checkbox"/>		21. Original Use, if apparent residence	
15. Name of Established District Rockhill Neighborhood		22. Present Use residence	
		23. Ownership Public <input type="checkbox"/> Private <input checked="" type="checkbox"/>	
		24. Owner's Name & Address, if known	
		25. Open to Public? Yes <input type="checkbox"/> No <input checked="" type="checkbox"/>	
		26. Local Contact Person or Organization Landmarks Commission of KC	
		27. Other Surveys in Which Included	
		28. No. of Stories 2½	
		29. Basement? Yes <input checked="" type="checkbox"/> No <input type="checkbox"/>	
		30. Foundation Material stone	
		31. Wall Construction frame	
		32. Roof Type & Material gable; comp. shingle	
		33. No. of Bays Front 3 Side	
		34. Wall Treatment clapboard	
		35. Plan Shape irregular	
		36. Changes (Explain in #42) Addition <input type="checkbox"/> Altered <input type="checkbox"/> Moved <input type="checkbox"/>	
		37. Condition Interior Exterior good	
		38. Preservation Underway? Yes <input type="checkbox"/> No <input checked="" type="checkbox"/>	
		39. Endangered? By What? Yes <input type="checkbox"/> No <input checked="" type="checkbox"/>	
		40. Visible from Public Road? Yes <input checked="" type="checkbox"/> No <input type="checkbox"/>	
		41. Distance from and Frontage on Road approx. 60 feet on E. 47th St.	
42. Further Description of Important Features The main facade of this corner house faces south. A two-story porch extends across the facade. The upper porch is enclosed and is supported by stone piers. The lower porch is open. The entrance is centrally located. Five gable dormers are evenly spaced along the south roof slope. Two exterior stone chimneys are located on the west facade.			
43. History and Significance Placed on National Register 7/21/75. Listed in Kansas City Register 6/24/80. One of several homes in the area constructed for William Rockhill Nelson. The earliest known resident (1912) was Faun William Freeborn, President of the Freeborn Engineering and Construction Company.			
44. Description of Environment and Outbuildings A traffic triangle is west of this structure. Residences are to the north, south and east.			
45. Sources of Information WP #20268		46. Prepared by PILAND	
		47. Organization Landmarks Commission	
		48. Date 5/3/85	
		49. Revision Date(s)	

Jackson

610 East 47th Street







# HISTORIC INVENTORY

JA-AS-080-020

1. No.		4. Present Name(s)	
2. County Jackson		612 East 47th Street	
3. Location of Negatives Landmarks Commission of KC		5. Other Name(s)	
6. Specific Location  612 East 47th Street		16. Thematic Category	
7. City or Town - If Rural, Township & Vicinity Kansas City, Missouri		17. Date(s) or Period 1908	
8. Site Plan with North Arrow		18. Style or Design	
		19. Architect or Engineer	
		20. Contractor or Builder	
		21. Original Use, if apparent residence	
		22. Present Use residence	
		23. Ownership Public <input type="checkbox"/> Private <input checked="" type="checkbox"/>	
		24. Owner's Name & Address, if known	
9. Coordinates UTM Lat. Long.		25. Open to Public? Yes <input type="checkbox"/> No <input checked="" type="checkbox"/>	
10. Site <input type="checkbox"/> Building <input checked="" type="checkbox"/> Structure <input type="checkbox"/> Object <input checked="" type="checkbox"/>		26. Local Contact Person or Organization Landmarks Commission of KC	
11. On National Register? Yes <input type="checkbox"/> No <input checked="" type="checkbox"/>		27. Other Surveys in Which Included	
12. Is It Eligible? Yes <input checked="" type="checkbox"/> No <input type="checkbox"/>			
13. Part of Estab. Hist. Dist.? Yes <input checked="" type="checkbox"/> No <input type="checkbox"/>		38. Preservation Underway? Yes <input type="checkbox"/> No <input checked="" type="checkbox"/>	
14. District Potent'l? Yes <input type="checkbox"/> No <input checked="" type="checkbox"/>		39. Endangered? By What? Yes <input type="checkbox"/> No <input checked="" type="checkbox"/>	
15. Name of Established District Rockhill Neighborhood		40. Visible from Public Road? Yes <input checked="" type="checkbox"/> No <input type="checkbox"/>	
		41. Distance from and Frontage on Road 41 ft. on East 47th Street	
42. Further Description of Important Features The main facade faces south. A gabled roof porch projects at the east end of the south facade. A modified Palladian window fenestrates the attic story. The first story is constructed of stone, while wood shingles veneer the remainder of the residence.			
43. History and Significance One is a row of similar houses constructed for William Rockhill Nelson. Listed in the National Register 7/21/75 and the Kansas City Register 6/24/80.			
44. Description of Environment and Outbuildings Vacant land is south of this house. To the north, east and west are other residences.			
45. Sources of Information WP #36079		46. Prepared by PILAND	
		47. Organization Landmarks Commission	
		48. Date 12/83	
		49. Revision Date(s)	







# HISTORIC INVENTORY

JA-AS-080-021

1. No.		4. Present Name(s)	
2. County Jackson		618 East 47th Street	
3. Location of Negatives Landmarks Commission of KC		5. Other Name(s) John H. Atwood Residence	
6. Specific Location  618 East 47th Street		16. Thematic Category	
7. City or Town If Rural, Township & Vicinity Kansas City, Missouri		17. Date(s) or Period 1908	
8. Site Plan with North Arrow		18. Style or Design	
9. Coordinates UTM Lat. Long.		19. Architect or Engineer	
10. Site : Building : Structure : Object :		20. Contractor or Builder	
11. On National Register? Yes <input checked="" type="checkbox"/> No <input type="checkbox"/>		21. Original Use, if apparent Residence	
12. Is It Eligible? Yes <input type="checkbox"/> No <input type="checkbox"/>		22. Present Use Residence	
13. Part of Estab. Hist. Dist.? Yes <input checked="" type="checkbox"/> No <input type="checkbox"/>		23. Ownership Public <input type="checkbox"/> Private <input checked="" type="checkbox"/>	
14. District Potent'l? Yes <input type="checkbox"/> No <input type="checkbox"/>		24. Owner's Name & Address, if known	
15. Name of Established District Rockhill Neighborhood		25. Open to Public? Yes <input type="checkbox"/> No <input checked="" type="checkbox"/>	
42. Further Description of Important Features The main facade of this corner house faces south. The first floor is constructed of stone, with wood shingles veneering the remainder of the house. A large shed roof, supported by stone piers and wood columns, forms a porch on the south facade. Two gabled dormers are on the south roof slope. Two large exterior stone chimneys are placed on the east facade. Between them, in the attic area, is a modified Palladian window. A small stone porch projects from the east facade.		26. Local Contact Person or Organization Landmarks Commission of KC	
43. History and Significance One of several houses in the area constructed for William Rockhill Nelson. The original occupant of the house was a lawyer, John Atwood.		27. Other Surveys in Which Included	
44. Description of Environment and Outbuildings Vacant land is south of this residence. To the north, east and west are other residences.		28. No. of Stories 2 1/2	
45. Sources of Information WP# 36080		29. Basement? Yes <input type="checkbox"/> No <input type="checkbox"/>	
		30. Foundation Material	
		31. Wall Construction masonry; frame	
		32. Roof Type & Material gable; comp. shingle	
		33. No. of Bays Front Side	
		34. Wall Treatment stone; wood shingle	
		35. Plan Shape rectangular	
		36. Changes (Explain in #42) Addition <input type="checkbox"/> Altered <input type="checkbox"/> Moved <input type="checkbox"/>	
		37. Condition Interior Exterior good	
		38. Preservation Underway? Yes <input type="checkbox"/> No <input checked="" type="checkbox"/>	
		39. Endangered? By What? Yes <input type="checkbox"/> No <input checked="" type="checkbox"/>	
		40. Visible from Public Road? Yes <input checked="" type="checkbox"/> No <input type="checkbox"/>	
		41. Distance from and Frontage on Road 38 ft. on E. 47th Street	
		46. Prepared by PILAND	
		47. Organization Landmarks Commission	
		48. Date 11/25/83	
		49. Revision Date(s)	







# HISTORIC INVENTORY

JA-AS-080-022

No.		4. Present Name(s)	
County Jackson		703 East 47th Street	
Location of Negatives WPT#9-6 Landmarks Commission of KC		5. Other Name(s) Fred I. Askew residence	
Specific Location 703 East 47th Street		16. Thematic Category	
City or Town II Rural, Township & Vicinity Kansas City, Missouri		17. Date(s) or Period 1902	
Site Plan with North Arrow		18. Style or Design	
Coordinates UTM Lat. Long.		19. Architect or Engineer	
Site I : Building Ix		20. Contractor or Builder	
1. On National Register? Yes <input checked="" type="checkbox"/> No <input type="checkbox"/>		21. Original Use, if apparent residence	
12. Is It Eligible? Yes <input type="checkbox"/> No <input type="checkbox"/>		22. Present Use residence	
2. Part of Estab. Hist. Dist.? Yes <input checked="" type="checkbox"/> No <input type="checkbox"/>		23. Ownership Public <input type="checkbox"/> Private <input checked="" type="checkbox"/>	
14. District Potent'l? Yes <input type="checkbox"/> No <input type="checkbox"/>		24. Owner's Name & Address, if known	
3. Name of Established District Rockhill Neighborhood		25. Open to Public? Yes <input type="checkbox"/> No <input checked="" type="checkbox"/>	
2. Further Description of Important Features		26. Local Contact Person or Organization Landmarks Commission of KC	
The main facade faces north. An open porch is at the east end of this facade and its gabled roof is supported by stone piers. A shed roof projection is centrally located and serves as the entrance foyer.		27. Other Surveys in Which Included	
3. History and Significance		28. No. of Stories 2	
One in a row of houses constructed for William Rockhill Nelson. Listed in the National Register 7/21/75 and the Kansas City Register 6/24/80. The original occupant of the house, Fred Askew, was a clerk in the family firm, the Askew Saddlery Company.		29. Basement? Yes <input type="checkbox"/> No <input checked="" type="checkbox"/>	
4. Description of Environment and Outbuildings		30. Foundation Material	
Vacant land is west of this house. Other residences are to the north, east, and south.		31. Wall Construction masonry	
5. Sources of Information		32. Roof Type & Material gable; comp. shingle	
WP #20719		33. No. of Bays Front Side	
		34. Wall Treatment stone	
		35. Plan Shape irregular	
		36. Changes (Explain in #42) Addition <input type="checkbox"/> Altered <input type="checkbox"/> Moved <input type="checkbox"/>	
		37. Condition Interior Exterior good	
		38. Preservation Underway? Yes <input type="checkbox"/> No <input checked="" type="checkbox"/>	
		39. Endangered? By What? Yes <input type="checkbox"/> No <input checked="" type="checkbox"/>	
		40. Visible from Public Road? Yes <input checked="" type="checkbox"/> No <input type="checkbox"/>	
		41. Distance from and Frontage on Road 41 ft on E 47th Street	
46. Prepared by PILAND		47. Organization Landmarks Commission	
48. Date 4/2/85		49. Revision Date(s)	

Jackson  
703 East 47th Street  
Fred I. Askew residence







# HISTORIC INVENTORY

JA-AS-080-023

1. No.		4. Present Name(s)	
2. County Jackson		704 East 47th Street	
3. Location of Negatives WPT#9-4 Landmarks Commission of KC		5. Other Name(s)	
6. Specific Location		J. Cyrus Wolcott residence	
704 East 47th Street		16. Thematic Category	
7. City or Town - If Rural, Township & Vicinity Kansas City, Missouri		17. Date(s) or Period	
8. Site Plan with North Arrow		1903	
9. Coordinates UTM		18. Style or Design	
Lat.		19. Architect or Engineer	
Long.		20. Contractor or Builder	
10. Site : Structure : Building : Object :		21. Original Use, if apparent	
11. On National Register? Yes <input checked="" type="checkbox"/> No <input type="checkbox"/>		residence	
12. Is It Eligible? Yes <input type="checkbox"/> No <input type="checkbox"/>		22. Present Use	
13. Part of Estab. Hist. Dist.? Yes <input checked="" type="checkbox"/> No <input type="checkbox"/>		residence	
14. District Potent'l? Yes <input type="checkbox"/> No <input type="checkbox"/>		23. Ownership Public <input type="checkbox"/> Private <input checked="" type="checkbox"/>	
15. Name of Established District		24. Owner's Name & Address, if known	
Rockhill Neighborhood		25. Open to Public? Yes <input type="checkbox"/> No <input checked="" type="checkbox"/>	
42. Further Description of Important Features		26. Local Contact Person or Organization	
The main facade of this house faces south. A flat porch extends across the facade. Fluted wood piers support the porch roof. They are echoed by the pilaster corner boards. The cornice with returns is bracketed. Two gabled dormers are placed on the south roof slope.		Landmarks Commission of KC	
43. History and Significance		27. Other Surveys in Which Included	
One in a row of houses constructed for William Rockhill Nelson. Listed in the National Register 7/21/75 and the Kansas City Register 6/24/80. The first occupant of the house was J. Cyrus Wolcott. Wolcott was a member of the firm Wolcott, Beers & Grant, horse dealers.			
44. Description of Environment and Outbuildings		40. Visible from Public Road? Yes <input checked="" type="checkbox"/> No <input type="checkbox"/>	
Other residences are north, south, east and west of this house.		41. Distance from and Frontage on Road	
45. Sources of Information		46. Prepared by	
WP #22564		PILAND	
		47. Organization	
		Landmarks Commission	
		48. Date	
		49. Revision Date(s)	
		12/8/83	







# HISTORIC INVENTORY

JA-AS-080-024

No.		4. Present Name(s)		Jackson
County Jackson		707 East 47th Street		
Location of Negatives WPT#9-3 Landmarks Commission of KC		5. Other Name(s)		
Specific Location		16. Thematic Category		707 East 47th Street
707 East 47th Street		17. Date(s) or Period		
City or Town If Rural, Township & Vicinity		18. Style or Design		
Kansas City, Missouri		19. Architect or Engineer		
Site Plan with North Arrow		20. Contractor or Builder		
		21. Original Use, if apparent		
		22. Present Use		
		23. Ownership		
		24. Owner's Name & Address, if known		
		25. Open to Public?		
Coordinates UTM		26. Local Contact Person or Organization		707 East 47th Street
Lat.		27. Other Surveys in Which Included		
Long.				
0. Site Building Structure Object				
1. On National Register? Yes <input checked="" type="checkbox"/> No <input type="checkbox"/>		12. Is It Eligible? Yes <input type="checkbox"/> No <input type="checkbox"/>		
3. Part of Estab. Hist. Dist.? Yes <input checked="" type="checkbox"/> No <input type="checkbox"/>		14. District Potent'l? Yes <input type="checkbox"/> No <input type="checkbox"/>		
5. Name of Established District				
Rockhill Neighborhood				
12. Further Description of Important Features				
43. History and Significance		One is a row of similar houses constructed for William Rockhill Nelson. Listed in the National Register 7/21/75 and the KC Register 6/24/80.		
44. Description of Environment and Outbuildings		Other residences are north, east and west of this house. To the south are backyards of adjacent properties.		
45. Sources of Information		46. Prepared by		
WP# 20659		PILAND		
		47. Organization		
		Landmarks Commission		
		48. Date		
		49. Revision Date(s)		
		12/5/83		







# HISTORIC INVENTORY

JA-AS-080-025

1. No.		4. Present Name(s) 708 E. 47th Street	
2. County Jackson		5. Other Name(s)	
3. Location of Negatives Landmarks Commission of KC			
6. Specific Location 708 E. 47th Street		16. Thematic Category	28. No. of Stories 2½
7. City or Town - If Rural, Township & Vicinity Kansas City, Missouri		17. Date(s) or Period 1903	29. Basement? Yes <input type="checkbox"/> No <input type="checkbox"/>
8. Site Plan with North Arrow		18. Style or Design	30. Foundation Material
		19. Architect or Engineer	31. Wall Construction frame
		20. Contractor or Builder	32. Roof Type & Material hip; comp. shingle
		21. Original Use, if apparent residence	33. No. of Bays Front 3 Side
		22. Present Use residence	34. Wall Treatment wood shingle
		23. Ownership Public <input type="checkbox"/> Private <input checked="" type="checkbox"/>	35. Plan Shape
		24. Owner's Name & Address, if known	36. Changes (Explain in #42) Addition <input type="checkbox"/> Altered <input type="checkbox"/> Moved <input type="checkbox"/>
9. Coordinates UTM Lat. Long.		25. Open to Public? Yes <input type="checkbox"/> No <input checked="" type="checkbox"/>	37. Condition Interior Exterior good
10. Site <input type="checkbox"/> Building <input checked="" type="checkbox"/> Structure <input type="checkbox"/> Object <input type="checkbox"/>		26. Local Contact Person or Organization Landmarks Commission of KC	38. Preservation Underway? Yes <input type="checkbox"/> No <input checked="" type="checkbox"/>
11. On National Register? Yes <input checked="" type="checkbox"/> No <input type="checkbox"/>	12. Is It Eligible? Yes <input type="checkbox"/> No <input type="checkbox"/>	27. Other Surveys in Which Included	39. Endangered? By What? Yes <input type="checkbox"/> No <input checked="" type="checkbox"/>
13. Part of Estab. Hist. Dist.? Yes <input checked="" type="checkbox"/> No <input type="checkbox"/>	14. District Potent'l? Yes <input type="checkbox"/> No <input type="checkbox"/>		40. Visible from Public Road? Yes <input checked="" type="checkbox"/> No <input type="checkbox"/>
15. Name of Established District Rockhill Neighborhood			41. Distance from and Frontage on Road

42. Further Description of Important Features The main facade faces south. Wood piers support the roof of the porch which extends across the facade. Eight-over-one light, double-hung sash windows fenestrate the house. Hipped roof dormers with bracketed eaves are on the south, east and west roof slopes.

43. History and Significance Placed on the National Register 7/21/75 and Kansas City Register 6/24/80. Built for Wm. R. Nelson. The earliest known resident of this house (1905) was Henry Evans, President of the Evans-Smith Drug Company. Evans died in 1907.

44. Description of Environment and Outbuildings Other residences are north, south, east and west of this house.

45. Sources of Information  
WP #22205  
Kansas City Journal, March 14, 1915.

46. Prepared by  
PILAND  
47. Organization  
Landmarks Commission  
48. Date 1/26/84 49. Revision Date(s)







# HISTORIC INVENTORY

JA-AS-080-026

1. No.		4. Present Name(s)	
2. County Jackson		711 East 47th Street	
3. Location of Negatives WPT#9-2 Landmarks Commission of KC		5. Other Name(s) Thomas Best Residence	
6. Specific Location  711 East 47th Street		16. Thematic Category	28. No. of Stories 2
7. City or Town II Rural, Township & Vicinity Kansas City, Missouri		17. Date(s) or Period 1902	29. Basement? Yes <input type="checkbox"/> No <input type="checkbox"/>
8. Site Plan with North Arrow		18. Style or Design	30. Foundation Material
		19. Architect or Engineer	31. Wall Construction masonry
		20. Contractor or Builder	32. Roof Type & Material gable; comp. shingle
		21. Original Use, if apparent residence	33. No. of Bays Front Side
		22. Present Use residence	34. Wall Treatment stone
		23. Ownership Public <input type="checkbox"/> Private <input checked="" type="checkbox"/>	35. Plan Shape irregular
		24. Owner's Name & Address, if known	36. Changes (Explain in #42) Addition <input type="checkbox"/> Altered <input type="checkbox"/> Moved <input type="checkbox"/>
9. Coordinates UTM Lat. Long.		25. Open to Public? Yes <input type="checkbox"/> No <input checked="" type="checkbox"/>	37. Condition Interior Exterior good
10. Site <input type="checkbox"/> Building <input checked="" type="checkbox"/> Structure <input type="checkbox"/> Object <input type="checkbox"/>		26. Local Contact Person or Organization Landmarks Commission of KC	38. Preservation Underway? Yes <input type="checkbox"/> No <input checked="" type="checkbox"/>
11. On National Register? Yes <input checked="" type="checkbox"/> No <input type="checkbox"/>	12. Is It Eligible? Yes <input type="checkbox"/> No <input type="checkbox"/>	27. Other Surveys in Which Included	39. Endangered? By What? Yes <input type="checkbox"/> No <input checked="" type="checkbox"/>
13. Part of Estab. Hist. Dist.? Yes <input checked="" type="checkbox"/> No <input type="checkbox"/>	14. District Potent'l? Yes <input type="checkbox"/> No <input type="checkbox"/>		40. Visible from Public Road? Yes <input checked="" type="checkbox"/> No <input type="checkbox"/>
15. Name of Established District Rockhill Neighborhood			41. Distance from and Frontage on Road 40 ft on E.47th Street
42. Further Description of Important Features The main facade of this house faces north. At the east end of this facade is a gabled porch that shelters the entrance. Stone piers support the porch roof. An exterior stone chimney is placed on the west facade.			
43. History and Significance Placed on National Register 7/21/75 and Kansas City Register 6/24/80. Thomas Best was the original occupant of this house. The City Directory does not list an occupation for Mr. Best.			
44. Description of Environment and Outbuildings Similar residences are east and west of this house. The backyards of adjacent properties are to the south. To the north is another residence.			
45. Sources of Information WP#20720		46. Prepared by PILAND	
		47. Organization Landmarks Commission	
		48. Date 5/13/85	49. Revision Date(s)

Jackson

711 East 47th Street

Thomas Best residence







# HISTORIC INVENTORY

JA-AS-080-027

1. No.		4. Present Name(s) 712 East 47th Street	
2. County Jackson		5. Other Name(s) Thomas J. Green Residence	
3. Location of Negatives Landmarks Commission of KC			
6. Specific Location 712 East 47th Street		16. Thematic Category	28. No. of Stories 2½
7. City or Town - If Rural, Township & Vicinity Kansas City, Missouri		17. Date(s) or Period 1903	29. Basement? Yes <input type="checkbox"/> No <input type="checkbox"/>
8. Site Plan with North Arrow		18. Style or Design	30. Foundation Material
		19. Architect or Engineer	31. Wall Construction frame
		20. Contractor or Builder	32. Roof Type & Material gable; comp. shingle
		21. Original Use, if apparent residence	33. No. of Bays Front 3 Side
		22. Present Use residence	34. Wall Treatment clapboard
		23. Ownership Public <input type="checkbox"/> Private <input checked="" type="checkbox"/>	35. Plan Shape rectangular
		24. Owner's Name & Address, if known	36. Changes (Explain in #42) Addition <input type="checkbox"/> Altered <input type="checkbox"/> Moved <input type="checkbox"/>
9. Coordinates UTM Lat. Long.		25. Open to Public? Yes <input type="checkbox"/> No <input checked="" type="checkbox"/>	37. Condition Interior Exterior good
0. Site <input type="checkbox"/> Building <input checked="" type="checkbox"/> Structure <input type="checkbox"/> Object <input type="checkbox"/>		26. Local Contact Person or Organization Landmarks Commission of KC	38. Preservation Underway? Yes <input type="checkbox"/> No <input checked="" type="checkbox"/>
1. On National Register? Yes <input checked="" type="checkbox"/> No <input type="checkbox"/>	12. Is It Eligible? Yes <input type="checkbox"/> No <input type="checkbox"/>	27. Other Surveys in Which Included	39. Endangered? By What? Yes <input type="checkbox"/> No <input checked="" type="checkbox"/>
3. Part of Estab. Hist. Dist.? Yes <input checked="" type="checkbox"/> No <input type="checkbox"/>	14. District Potent'l? Yes <input type="checkbox"/> No <input type="checkbox"/>		40. Visible from Public Road? Yes <input checked="" type="checkbox"/> No <input type="checkbox"/>
15. Name of Established District Rockhill Neighborhood			41. Distance from and Frontage on Road
12. Further Description of Important Features The main facade faces south and is dominated by a two story, open, pedimented porch. Wood piers support the pediment, which features a Palladian window. The entrance is centrally located and flanked by side lights. The cornice is denticulated. Paired pedimented dormers are placed on the east and west roof slopes.			
13. History and Significance One in a row of houses constructed for William Rockhill Nelson. The original resident was a realtor, Thomas J. Green.			
14. Description of Environment and Outbuildings Other residences are to the north, south, east and west of this building.			
15. Sources of Information WP# 22563		46. Prepared by PILAND	
		47. Organization Landmarks Commission	
		48. Date 11/1/83	49. Revision Date(s)







# HISTORIC INVENTORY

JA-45-080-028

No.		4. Present Name(s)	
County Jackson		715 East 47th Street	
Location of Negatives andmarks Commission of KC		5. Other Name(s)	
Arba S. Van Valkenberg residence			
Specific Location		16. Thematic Category	
715 East 47th Street		17. Date(s) or Period	
City or Town - If Rural, Township & Vicinity		1902	
Kansas City, Missouri		18. Style or Design	
Site Plan with North Arrow		19. Architect or Engineer	
		20. Contractor or Builder	
		William Rockhill Nelson	
		21. Original Use, if apparent	
		residence	
		22. Present Use	
		residence	
		23. Ownership	
		Public <input type="checkbox"/> Private <input checked="" type="checkbox"/>	
		24. Owner's Name & Address, if known	
Coordinates UTM		25. Open to	
Lat.		Public? Yes <input type="checkbox"/> No <input checked="" type="checkbox"/>	
Long.		26. Local Contact Person or Organization	
Site <input type="checkbox"/> Structure <input type="checkbox"/>		Landmarks Commission of KC	
Building <input checked="" type="checkbox"/> Object <input type="checkbox"/>		27. Other Surveys in Which Included	
On National Register? Yes <input checked="" type="checkbox"/> No <input type="checkbox"/>		12. Is It Eligible? Yes <input type="checkbox"/> No <input type="checkbox"/>	
Part of Estab. Hist. Dist.? Yes <input checked="" type="checkbox"/> No <input type="checkbox"/>		14. District Potent'l? Yes <input type="checkbox"/> No <input type="checkbox"/>	
Name of Established District		40. Visible from Public Road? Yes <input checked="" type="checkbox"/> No <input type="checkbox"/>	
Rockhill Neighborhood		41. Distance from and Frontage on Road	
		40 feet on E. 47th St.	
Further Description of Important Features			
The main facade of this corner house faces north. At the east end of this facade is a screened porch that protects the entrance. The gabled porch roof is supported by stone piers. A small shed-roofed projection is centrally located on the first floor and is fenestrated with two rectangular sash windows.			
History and Significance			
Placed on National Register 7/21/75 and Kansas City Register 6/24/80. One in a row of residences constructed for William Rockhill Nelson. The first resident of this house, Arba Van Valkenberg, was an Assistant District Attorney.			
Description of Environment and Outbuildings			
Other residences are north, south, east and west of this house.			
Sources of Information		46. Prepared by	
WP #20712		PILAND	
		47. Organization	
		Landmarks Commission	
		48. Date	
		10/10/83	
		49. Revision Date(s)	







# HISTORIC INVENTORY

JAAS-080-029

No.		4. Present Name(s)		Jackson
County Jackson		802 East 47th Street		
Location of Negatives Landmarks Commission of KC		5. Other Name(s) Ivan Howard Residence		
6. Specific Location 802 East 47th Street		16. Thematic Category		28. No. of Stories 2
City or Town If Rural, Township & Vicinity Kansas City, Missouri		17. Date(s) or Period 1952		29. Basement? Yes <input type="checkbox"/> No <input type="checkbox"/>
Site Plan with North Arrow		18. Style or Design		30. Foundation Material
Coordinates UTM Lat. Long.		19. Architect or Engineer		31. Wall Construction frame
0 Site <input type="checkbox"/> Structure <input type="checkbox"/> Building <input checked="" type="checkbox"/> Object <input type="checkbox"/>		20. Contractor or Builder		32. Roof Type & Material cross gable/comp.shing
1. On National Register? Yes <input type="checkbox"/> No <input checked="" type="checkbox"/>		21. Original Use, if apparent Residence		33. No. of Bays Front Side
2. Part of Estab. Hist. Dist.? Yes <input checked="" type="checkbox"/> No <input type="checkbox"/>		22. Present Use Residence		34. Wall Treatment brick; asbestos siding
3. Name of Established District Rockhill Historic Dist. (Local)		23. Ownership Public <input type="checkbox"/> Private <input checked="" type="checkbox"/>		35. Plan Shape T
4. Further Description of Important Features The main facade of this split-level house faces south. The entrance is centrally located and protected by an extensive of the gable roof. A picture window is west of the entrance. A long shed roof dormer is on the south roof slope. A garage entrance is at the east end of the main facade.		24. Owner's Name & Address, if known		36. Changes (Explain in #42) Addition <input type="checkbox"/> Altered <input type="checkbox"/> Moved <input type="checkbox"/>
5. History and Significance This was originally the home of Ivan Howard, assistant cashier for the First National Bank. Identical in style to the house to the east.		25. Open to Public? Yes <input type="checkbox"/> No <input checked="" type="checkbox"/>		37. Condition Interior Exterior good
6. Description of Environment and Outbuildings Other residences are east, west, and south of this house. A residence is also to the north.		26. Local Contact Person or Organization Landmarks Commission of KC		38. Preservation Underway? Yes <input type="checkbox"/> No <input checked="" type="checkbox"/>
7. Sources of Information P# 2701 BP# 64979		27. Other Surveys in Which Included		39. Endangered? By What? Yes <input type="checkbox"/> No <input checked="" type="checkbox"/>
				40. Visible from Public Road? Yes <input checked="" type="checkbox"/> No <input type="checkbox"/>
				41. Distance from and Frontage on Road 42 feet on E. 47th St.
				46. Prepared by PILAND
				47. Organization Landmarks Commission
				48. Date 12/16/83
				49. Revision Date(s)

Jackson

802 East 47th Street

Ivan Howard residence







# HISTORIC INVENTORY

JA-AS-080-030

No.		4. Present Name(s)		1 No. Jackson County
County Jackson		803 East 47th Street		
Location of Negatives Landmarks Commission of KC		5 Other Name(s)		
Specific Location 803 East 47th Street		16. Thematic Category		28. No. of Stories 2
City or Town If Rural, Township & Vicinity Kansas City, Missouri		17. Date(s) or Period 1902		29. Basement? Yes <input checked="" type="checkbox"/> No <input type="checkbox"/>
Site Plan with North Arrow		18. Style or Design		30. Foundation Material
Coordinates UTM Lat. Long.		19. Architect or Engineer		31. Wall Construction masonry
0. Site <input checked="" type="checkbox"/> Building <input checked="" type="checkbox"/> Structure <input type="checkbox"/> Object <input type="checkbox"/>		20. Contractor or Builder		32. Roof Type & Material gable; comp. shingle
1. On National Register? Yes <input checked="" type="checkbox"/> No <input type="checkbox"/>		21. Original Use, if apparent Residence		33. No. of Bays Front 3 Side
2. Part of Estab. Yes <input checked="" type="checkbox"/> Hist. Dist.? No <input type="checkbox"/>		22. Present Use Residence		34. Wall Treatment stone
3. Name of Established District Rockhill Neighborhood		23. Ownership Public <input checked="" type="checkbox"/> Private <input type="checkbox"/>		35. Plan Shape irregular
4. Further Description of Important Features The main facade faces north. An open porch is at the east end of this facade and its gabled roof is supported by stone piers. A shed roof projection is centrally located and serves as the entrance foyer.		24. Owner's Name & Address, if known		36. Changes (Explain in #42) Addition <input type="checkbox"/> Altered <input type="checkbox"/> Moved <input type="checkbox"/>
5. History and Significance One is a row of similar houses constructed for William Rockhill Nelson. The earliest known resident (1904) was Carl Busch. Busch came to KC from Denmark in 1887 where he had studied music at the Royal Conservatory of Music in Copenhagen. He became a prominent composer and musician in this country and conducted the Chicago, Cincinnati, and Minneapolis Symphony orchestras. He was knighted by the King of Denmark in 1912 and by the King of Norway		25. Open to Public? Yes <input type="checkbox"/> No <input checked="" type="checkbox"/>		37. Condition Interior Exterior good
6. Description of Environment and Outbuildings Residences are to the north, south, east and west of this house.		26. Local Contact Person or Organization Landmarks Commission of KC		38. Preservation Underway? Yes <input type="checkbox"/> No <input checked="" type="checkbox"/>
7. Sources of Information WP# 21356 KC STAR, Nov. 17, 1949.		27. Other Surveys in Which Included		39. Endangered? By What? Yes <input type="checkbox"/> No <input checked="" type="checkbox"/>
8. Prepared by PILAND		46. Prepared by PILAND		40. Visible from Public Road? Yes <input checked="" type="checkbox"/> No <input type="checkbox"/>
9. Organization Landmarks Commission		47. Organization Landmarks Commission		41. Distance from and Frontage on Road 40ft on East 47th Street
10. Date 11/25/83		48. Date 11/25/83		49. Revision Date(s)



#43 Continued

in 1922. Busch was a member of the original University of Kansas City faculty, between 1933-35. Mrs. Busch was also a musician of note. The residence was listed in the Kansas City Register on June 24, 1980 as part of the Rockhill Historic District.







# HISTORIC INVENTORY

JA-AS-080-031

1. No.		4. Present Name(s) 806 East 47th Street	
2. County Jackson		5. Other Name(s)	
3. Location of Negatives Landmarks Commission of KC		Roger Q. Smith Residence	
6. Specific Location  806 East 47th Street		16. Thematic Category	28. No. of Stories 2
7. City or Town - If Rural, Township & Vicinity Kansas City, Missouri		17. Date(s) or Period 1952	29. Basement? Yes <input type="checkbox"/> No <input type="checkbox"/>
8. Site Plan with North Arrow		18. Style or Design	30. Foundation Material
		19. Architect or Engineer	31. Wall Construction frame
		20. Contractor or Builder	32. Roof Type & Material cross gable; comp. shingle
		21. Original Use, if apparent Residence	33. No. of Bays Front Side
		22. Present Use Residence	34. Wall Treatment brick; asbestos siding
		23. Ownership Public <input type="checkbox"/> Private <input checked="" type="checkbox"/>	35. Plan Shape T
		24. Owner's Name & Address, if known	36. Changes (Explain in #42) Addition <input type="checkbox"/> Altered <input type="checkbox"/> Moved <input type="checkbox"/>
9. Coordinates UTM Lat. Long.		25. Open to Public? Yes <input type="checkbox"/> No <input checked="" type="checkbox"/>	37. Condition Interior Exterior good
10. Site <input checked="" type="checkbox"/> Building <input checked="" type="checkbox"/> Structure <input type="checkbox"/> Object <input type="checkbox"/>		26. Local Contact Person or Organization Landmarks Commission of KC	38. Preservation Underway? Yes <input type="checkbox"/> No <input checked="" type="checkbox"/>
11. On National Register? Yes <input type="checkbox"/> No <input checked="" type="checkbox"/>		27. Other Surveys in Which Included	39. Endangered? By What? Yes <input type="checkbox"/> No <input checked="" type="checkbox"/>
12. Is It Eligible? Yes <input type="checkbox"/> No <input type="checkbox"/>			40. Visible from Public Road? Yes <input checked="" type="checkbox"/> No <input type="checkbox"/>
13. Part of Estab. Hist. Dist.? Yes <input type="checkbox"/> No <input type="checkbox"/>			41. Distance from and Frontage on Road 42 feet on E. 47th St.
14. District Potent'l? Yes <input type="checkbox"/> No <input type="checkbox"/>			
15. Name of Established District			

42. Further Description of Important Features The main facade of this split-level house faces south. The entrance is centrally located and protected by an extensive of the gable roof. A picture window is west of the entrance. A long shed roof dormer is on the south roof slope. A garage entrance is at the east end of the main facade.

43. History and Significance This was originally the home of Roger Q. Smith, head of an asphalt roofing and siding company.

44. Description of Environment and Outbuildings Other residences are east, west, and south of this house. To the north are the backyards of adjacent properties.

45. Sources of Information  
WP# 99019 BP# 64980

46. Prepared by  
PILAND  
47. Organization  
Landmarks Commission  
48. Date 12/83 49. Revision Date(s)







# HISTORIC INVENTORY

JA-AS-080-032

1. No.		4. Present Name(s) 807 East 47th Street	
2. County Jackson		5. Other Name(s)	
3. Location of Negatives Landmarks Commission of KC			
6. Specific Location 807 East 47th Street		16. Thematic Category	28. No. of Stories 2
7. City or Town If Rural, Township & Vicinity Kansas City, Missouri		17. Date(s) or Period 1902	29. Basement? Yes <input checked="" type="checkbox"/> No <input type="checkbox"/>
8. Site Plan with North Arrow		18. Style or Design	30. Foundation Material
9. Coordinates UTM Lat. Long.		19. Architect or Engineer	31. Wall Construction masonry
10. Site <input checked="" type="checkbox"/> Building <input checked="" type="checkbox"/> Structure <input type="checkbox"/> Object <input type="checkbox"/>		20. Contractor or Builder	32. Roof Type & Material gable; comp. shingle
11. On National Register? Yes <input checked="" type="checkbox"/> No <input type="checkbox"/>		21. Original Use, if apparent residence	33. No. of Bays Front 3 Side
12. Is It Eligible? Yes <input type="checkbox"/> No <input type="checkbox"/>		22. Present Use residence	34. Wall Treatment stone
13. Part of Estab. Hist. Dist.? Yes <input checked="" type="checkbox"/> No <input type="checkbox"/>		23. Ownership Public <input type="checkbox"/> Private <input checked="" type="checkbox"/>	35. Plan Shape irregular
14. District Potent'l? Yes <input type="checkbox"/> No <input type="checkbox"/>		24. Owner's Name & Address, if known	36. Changes (Explain in #42) Addition <input type="checkbox"/> Altered <input type="checkbox"/> Moved <input type="checkbox"/>
15. Name of Established District Rockhill Neighborhood		25. Open to Public? Yes <input type="checkbox"/> No <input checked="" type="checkbox"/>	37. Condition Interior Exterior good
16. Further Description of Important Features The main facade faces north. An open porch is at the east end of this facade and its gabled roof is supported by stone piers. A shed roof projection is centrally located and serves as the entrance foyer.		26. Local Contact Person or Organization Landmarks Commission of KC	38. Preservation Underway? Yes <input type="checkbox"/> No <input checked="" type="checkbox"/>
17. History and Significance Placed on National Register 7/21/75 and Kansas City Register 6/24/80. One in a row of identical houses built for William Rockhill Nelson. The earliest known resident of the home (1904) was William L. Rock, President and Treasurer of the Rock Flower Company.		27. Other Surveys in Which Included	39. Endangered? By What? Yes <input checked="" type="checkbox"/> No <input type="checkbox"/>
18. Description of Environment and Outbuildings Identical houses are east and west of this residence. Another residence is to the north. To the south are backyards of adjacent residences.		40. Visible from Public Road? Yes <input checked="" type="checkbox"/> No <input type="checkbox"/>	
19. Sources of Information WP #21357		41. Distance from and Frontage on Road 41' on E. 47th St.	
		46. Prepared by PILAND	
		47. Organization Landmarks Commission	
		48. Date 12/15/	
		49. Revision Date(s) 83	







# HISTORIC INVENTORY

JA-AS-080-033

1. No.		4. Present Name(s)	
County Jackson		811 East 47th Street	
2. Location of Negatives Landmarks Commission of KC		5. Other Name(s)	
3. Specific Location		16. Thematic Category	
811 East 47th Street		17. Date(s) or Period	
City or Town - If Rural, Township & Vicinity Kansas City, Missouri		18. Style or Design	
6. Site Plan with North Arrow		19. Architect or Engineer	
		20. Contractor or Builder	
		21. Original Use, if apparent Residence	
		22. Present Use Residence	
		23. Ownership Public <input type="checkbox"/> Private <input checked="" type="checkbox"/>	
		24. Owner's Name & Address, if known	
7. Coordinates UTM		25. Open to Public? Yes <input type="checkbox"/> No <input checked="" type="checkbox"/>	
Lat.		26. Local Contact Person or Organization	
Long.		Landmarks Commission of KC	
8. Site <input type="checkbox"/> Building <input checked="" type="checkbox"/> Structure <input type="checkbox"/> Object <input type="checkbox"/>		27. Other Surveys in Which Included	
9. On National Register? Yes <input checked="" type="checkbox"/> No <input type="checkbox"/>		38. Preservation Underway? Yes <input type="checkbox"/> No <input checked="" type="checkbox"/>	
12. Is It Eligible? Yes <input type="checkbox"/> No <input type="checkbox"/>		39. Endangered? By What? Yes <input type="checkbox"/> No <input checked="" type="checkbox"/>	
13. Part of Estab. Yes <input checked="" type="checkbox"/> Hist. Dist.? No <input type="checkbox"/>		40. Visible from Public Road? Yes <input checked="" type="checkbox"/> No <input type="checkbox"/>	
14. District Potent'l? Yes <input type="checkbox"/> No <input type="checkbox"/>		41. Distance from and Frontage on Road	
15. Name of Established District		41 feet on E. 47th St.	
Rockhill Neighborhood			

42. Further Description of Important Features The main facade faces north. An open porch is at the east end of this facade and its gabled roof is supported by stone piers. A shed roof projection is centrally located and serves as the entrance foyer.

43. History and Significance One in a row of similar houses constructed for William Rockhill Nelson. Listed in the National Register 7/21/75 and the Kansas City Register 6/24/80. The earliest known resident of the house (1904) was Herbert Cutler, President of the Cutler and Neilson Paint and Color Company.

44. Description of Environment and Outbuildings Other residences are east, west and north of this house. The backyards of adjacent properties are to the south.

45. Sources of Information  
WP # 21358

46. Prepared by  
PILAND  
47. Organization  
Landmarks Commission  
48. Date 12/8/88 49. Revision Date(s)







# HISTORIC INVENTORY

JA-AS-080-034

1. No.		4. Present Name(s)	
2. County Jackson		815 East 47th Street	
3. Location of Negatives Landmarks Commission of KC		5. Other Name(s)	
6. Specific Location 815 East 47th Street		16. Thematic Category	28. No. of Stories 2
7. City or Town - If Rural, Township & Vicinity Kansas City, Missouri		17. Date(s) or Period 1902	29. Basement? Yes <input type="checkbox"/> No <input checked="" type="checkbox"/>
8. Site Plan with North Arrow		18. Style or Design	30. Foundation Material
		19. Architect or Engineer	31. Wall Construction masonry
		20. Contractor or Builder	32. Roof Type & Material gable; comp. shingle
		21. Original Use, if apparent Residence	33. No. of Bays Front Side
		22. Present Use Residence	34. Wall Treatment stone
		23. Ownership Public <input type="checkbox"/> Private <input checked="" type="checkbox"/>	35. Plan Shape irregular
		24. Owner's Name & Address, if known	36. Changes (Explain in #42) Addition <input type="checkbox"/> Moved <input type="checkbox"/>
9. Coordinates UTM Lat. Long.		25. Open to Public? Yes <input type="checkbox"/> No <input checked="" type="checkbox"/>	37. Condition Interior Exterior good
10. Site <input type="checkbox"/> Building <input checked="" type="checkbox"/> Structure <input type="checkbox"/> Object <input type="checkbox"/>		26. Local Contact Person or Organization Landmarks Commission of KC	38. Preservation Underway? Yes <input type="checkbox"/> No <input checked="" type="checkbox"/>
11. On National Register? Yes <input checked="" type="checkbox"/> No <input type="checkbox"/>	12. Is It Eligible? Yes <input type="checkbox"/> No <input type="checkbox"/>	27. Other Surveys in Which Included	39. Endangered? By What? Yes <input type="checkbox"/> No <input checked="" type="checkbox"/>
13. Part of Estab. Hist. Dist.? Yes <input checked="" type="checkbox"/> No <input type="checkbox"/>	14. District Potent'l? Yes <input type="checkbox"/> No <input type="checkbox"/>		40. Visible from Public Road? Yes <input checked="" type="checkbox"/> No <input type="checkbox"/>
15. Name of Established District Rockhill Neighborhood			41. Distance from and Frontage on Road 41' on E. 47th St.

42. Further Description of Important Features The main facade faces north. At the east end is a screened-in, gable roofed porch. In the center of the north facade is a shed roofed stone projection that serves as the entrance foyer.

43. History and Significance One in a row of similar houses constructed for William Rockhill Nelson. Listed in the National Register 7/21/75 and the Kansas City Register 6/24/80. The original occupant of this house was a lawyer, Oliver Mosman.

44. Description of Environment and Outbuildings Other residences are to the north, south, east and west of this house.

45. Sources of Information  
WP# 21359

46. Prepared by  
PILAND

47. Organization  
Landmarks Commission

48. Date 12/7/83  
49. Revision Date(s)







# HISTORIC INVENTORY

JA-AS-080-035

1. No.		4. Present Name(s) 900-14 East 47th Street	
2. County Jackson		5. Other Name(s) Rockhill Gardens Apartments	
3. Location of Negatives Landmarks Commission of KC			
6. Specific Location 900-14 East 47th Street		16. Thematic Category	28. No. of Stories 2
		17. Date(s) or Period 1951	29. Basement? Yes <input checked="" type="checkbox"/> No <input type="checkbox"/>
7. City or Town If Rural, Township & Vicinity Kansas City, Missouri		18. Style or Design Colonial Revival	30. Foundation Material
8. Site Plan with North Arrow		19. Architect or Engineer J.F. Lauck	31. Wall Construction frame
		20. Contractor or Builder George Norton Const. Co.	32. Roof Type & Material hip
		21. Original Use, if apparent apartment	33. No. of Bays Front 4 Side
		22. Present Use apartment	34. Wall Treatment brick
		23. Ownership Public <input type="checkbox"/> Private <input checked="" type="checkbox"/>	35. Plan Shape rectangular
		24. Owner's Name & Address, if known	36. Changes (Explain in #42) Addition <input type="checkbox"/> Altered <input type="checkbox"/> Moved <input type="checkbox"/>
9. Coordinates UTM Lat. Long.		25. Open to Public? Yes <input type="checkbox"/> No <input checked="" type="checkbox"/>	37. Condition Interior Exterior Good
10. Site <input type="checkbox"/> Building <input checked="" type="checkbox"/> Structure <input type="checkbox"/> Object <input type="checkbox"/>		26. Local Contact Person or Organization Landmarks Commission of KC	38. Preservation Underway? Yes <input type="checkbox"/> No <input checked="" type="checkbox"/>
11. On National Register? Yes <input type="checkbox"/> No <input checked="" type="checkbox"/>		27. Other Surveys in Which Included	39. Endangered? By What? Yes <input type="checkbox"/> No <input checked="" type="checkbox"/>
12. Is It Eligible? Yes <input type="checkbox"/> No <input checked="" type="checkbox"/>			40. Visible from Public Road? Yes <input checked="" type="checkbox"/> No <input type="checkbox"/>
13. Part of Estab. Hist. Dist.? Yes <input type="checkbox"/> No <input checked="" type="checkbox"/>			41. Distance from and Frontage on Road 230 ft on E. 47th St.
14. District Potent'l? Yes <input type="checkbox"/> No <input checked="" type="checkbox"/>			
15. Name of Established District			

## 42. Further Description of Important Features

The main facade of this house faces south. Fire walls divide the apartment into four sections, each of which has a central entrance. The multipaned windows are flanked by shutters. The entrance is ornamented with a flat pediment.

## 43. History and Significance

One in a group of five apartment buildings constructed in the Rockhill area in 1950-51. The five buildings contained a total of 116 units, including one and two bedrooms and studio units. The architect J.F. Lauck, was one of the owners of the project.

## 44. Description of Environment and Outbuildings

Residences are south, east and west of this building. Similar apartment buildings are to the north.

## 45. Sources of Information

WP# 95919  
BP# 63853  
KC Star, Dec.21, 1950, p. 6C

46. Prepared by  
PILAND

47. Organization  
Landmarks Commission

48. Date 5/7/84  
49. Revision Date(s)







# HISTORIC INVENTORY

JA-AS-080-036

1. No.		4. Present Name(s) 901 East 47th Street	
2. County Jackson		5. Other Name(s) Aytchmonde Woodson Residence	
3. Location of Negatives Landmarks Commission of KC			
6. Specific Location 901 East 47th Street		16. Thematic Category	
7. City or Town - If Rural, Township & Vicinity Kansas City, Missouri		17. Date(s) or Period 1911	
8. Site Plan with North Arrow		18. Style or Design	
		19. Architect or Engineer	
		20. Contractor or Builder Harvey Stiver	
		21. Original Use, if apparent Residence	
		22. Present Use Residence	
		23. Ownership Public <input type="checkbox"/> Private <input checked="" type="checkbox"/>	
		24. Owner's Name & Address, if known	
9. Coordinates Lat. UTM Long.		25. Open to Public? Yes <input type="checkbox"/> No <input checked="" type="checkbox"/>	
10. Site <input type="checkbox"/> Building <input checked="" type="checkbox"/> Structure <input type="checkbox"/> Object <input type="checkbox"/>		26. Local Contact Person or Organization Landmarks Commission of KC	
11. On National Register? Yes <input checked="" type="checkbox"/> No <input type="checkbox"/>		27. Other Surveys in Which Included	
12. Is It Eligible? Yes <input type="checkbox"/> No <input type="checkbox"/>			
13. Part of Estab. Hist. Dist.? Yes <input checked="" type="checkbox"/> No <input type="checkbox"/>		14. District Potent'l? Yes <input type="checkbox"/> No <input type="checkbox"/>	
15. Name of Established District Rockhill Neighborhood		28. No. of Stories 2	
		29. Basement? Yes <input checked="" type="checkbox"/> No <input type="checkbox"/>	
		30. Foundation Material stone	
		31. Wall Construction frame	
		32. Roof Type & Material hip; comp. shingle	
		33. No. of Bays Front Side	
		34. Wall Treatment brick; wood shingle	
		35. Plan Shape Irregular	
		36. Changes (Explain in #42) Addition <input type="checkbox"/> Altered <input type="checkbox"/> Moved <input type="checkbox"/>	
		37. Condition Interior Exterior Good	
		38. Preservation Underway? Yes <input type="checkbox"/> No <input checked="" type="checkbox"/>	
		39. Endangered? By What? Yes <input type="checkbox"/> No <input checked="" type="checkbox"/>	
		40. Visible from Public Road? Yes <input checked="" type="checkbox"/> No <input type="checkbox"/>	
		41. Distance from and Frontage on Road 39ft. on East 47th Street	
12. Further Description of Important Features The main facade faces north. The entrance is located at the east end of the north facade and is protected by a shed roof porch. The porch roof is supported by stone piers.			
13. History and Significance One in a row of similar houses constructed for William Rockhill Nelson. Listed in the National Register 7-21-75 and the Kansas City Register 6-24-80. The residence was originally the home of Aytchmonde Woodson, a Lawyer and County Accountant.			
14. Description of Environment and Outbuildings An apartment building is north of this house. To the east, west and south are other residences.			
15. Sources of Information WP# 45738 BP # 27311		Western Contractor, July 5, 1911, p.8	
		46. Prepared by PILAND	
		47. Organization Landmarks Commission	
		48. Date 49. Revision Date(s) 11-15-83	

Jackson

901 East 47th Street

Aytchmonde Woodson residence







# HISTORIC INVENTORY

JA-AS-080-037

1. No.		4. Present Name(s) 905 East 47th Street		1. No.
2. County Jackson		5. Other Name(s) Mrs. Frances McCord residence		
3. Location of Negatives Landmarks Commission				
6. Specific Location 905 East 47th Street		16. Thematic Category	28. No. of Stories 2	2. County
7. City or Town If Rural, Township & Vicinity Kansas City, Mo.		17. Date(s) or Period 1911	29. Basement? Yes <input checked="" type="checkbox"/> No <input type="checkbox"/>	
8. Site Plan with North Arrow		18. Style or Design	30. Foundation Material	
9. Coordinates UTM Lat. Long		19. Architect or Engineer	31. Wall Construction masonry; frame	4. Present Name(s)
10. Site Building <input checked="" type="checkbox"/> Structure Object <input type="checkbox"/>		20. Contractor or Builder	32. Roof Type & Material hip; comp. shingle	
11. On National Register? Yes <input checked="" type="checkbox"/> No <input type="checkbox"/>		21. Original Use, if apparent residence	33. No. of Bays Front 3 Side	
12. Is It Eligible? Yes <input type="checkbox"/> No <input type="checkbox"/>		22. Present Use residence	34. Wall Treatment brick; wood shingle	5. Other Name(s)
13. Part of Estab. Hist. Dist.? Yes <input checked="" type="checkbox"/> No <input type="checkbox"/>		23. Ownership Public <input type="checkbox"/> Private <input checked="" type="checkbox"/>	35. Plan Shape irregular	
14. District Potent'l? Yes <input type="checkbox"/> No <input type="checkbox"/>		24. Owner's Name & Address, if known	36. Changes (Explain in #42) Addition <input type="checkbox"/> Altered <input type="checkbox"/> Moved <input type="checkbox"/>	
15. Name of Established District Rockhill Neighborhood		25. Open to Public? Yes <input type="checkbox"/> No <input checked="" type="checkbox"/>	37. Condition Interior Exterior good	6. Other Name(s)
16. Further Description of Important Features The main facade faces north. A small porch is at the east end of this facade, its shed roof supported by stone piers. The entrance door is sheltered by the porch and flanked by side lights.		26. Local Contact Person or Organization Landmarks Commission of K.C.	38. Preservation Underway? Yes <input type="checkbox"/> No <input checked="" type="checkbox"/>	
17. History and Significance One in a row of similar houses built for William Rockhill Nelson. The first occupant of this house was a widow, Mrs. Frances McCord. Listed in the National Register 7/21/75 and The Kansas City Register 6/24/80		27. Other Surveys in Which Included	39. Endangered? By What? Yes <input type="checkbox"/> No <input checked="" type="checkbox"/>	
18. Description of Environment and Outbuildings Identical houses are east and west of this residence. To the north is an apartment building. To the south are the backyards of adjacent properties.		40. Visible from Public Road? Yes <input checked="" type="checkbox"/> No <input type="checkbox"/>		7. Other Name(s)
19. Sources of Information WP #45739		41. Distance from and Frontage on Road 39 feet on E. 47th St.		
20. Prepared by PILAND		42. Organization Landmarks Commission		
21. Date 10/14/83		43. Revision Date(s)		







# HISTORIC INVENTORY

JA-AS-080-038

1. No.		4. Present Name(s) 909 East 47th Street	
2. County Jackson		5. Other Name(s) Raymond C. Thorne residence	
3. Location of Negatives Landmarks Commission of KC			
6. Specific Location 909 East 47th Street		16. Thematic Category	28. No. of Stories 2
7. City or Town - If Rural, Township & Vicinity Kansas City, Missouri		17. Date(s) or Period 1911	29. Basement? Yes <input checked="" type="checkbox"/> No <input type="checkbox"/>
8. Site Plan with North Arrow		18. Style or Design	30. Foundation Material
		19. Architect or Engineer	31. Wall Construction masonry; frame
		20. Contractor or Builder	32. Roof Type & Material hip; comp. shingle
		21. Original Use, if apparent residence	33. No. of Bays Front 3 Side
		22. Present Use residence	34. Wall Treatment brick; wood shingle
		23. Ownership Public <input type="checkbox"/> Private <input checked="" type="checkbox"/>	35. Plan Shape irregular
		24. Owner's Name & Address, if known	36. Changes (Explain in #42) Addition <input type="checkbox"/> Altered <input type="checkbox"/> Moved <input type="checkbox"/>
9. Coordinates UTM Lat. Long.		25. Open to Public? Yes <input type="checkbox"/> No <input checked="" type="checkbox"/>	37. Condition Interior Exterior good
10. Site <input type="checkbox"/> Building <input checked="" type="checkbox"/> Structure <input type="checkbox"/> Object <input type="checkbox"/>		26. Local Contact Person or Organization Landmarks Commission of KC	38. Preservation Underway? Yes <input type="checkbox"/> No <input checked="" type="checkbox"/>
11. On National Register? Yes <input checked="" type="checkbox"/> No <input type="checkbox"/>		27. Other Surveys in Which Included	39. Endangered? By What? Yes <input type="checkbox"/> No <input checked="" type="checkbox"/>
12. Is It Eligible? Yes <input type="checkbox"/> No <input type="checkbox"/>			40. Visible from Public Road? Yes <input checked="" type="checkbox"/> No <input type="checkbox"/>
13. Part of Estab. Yes <input checked="" type="checkbox"/> Hist. Dist.? No <input type="checkbox"/>			41. Distance from and Frontage on Road 39 feet on E. 47th St.
14. District Potent'l? Yes <input type="checkbox"/> No <input type="checkbox"/>			
15. Name of Established District Rockhill Neighborhood			
16. Further Description of Important Features The main facade faces north. The entrance is located at the east end of the north facade and is protected by a shed roof porch. The porch roof is supported by stone piers.			
17. History and Significance One in a row of similar houses built for William Rockhill Nelson. The first resident of this house was Raymond C. Thorne, assistant superintendent of Montgomery Ward's.			
18. Description of Environment and Outbuildings An apartment building is north of this residence. Other residences are to the east, west, and south.			
19. Sources of Information WP #45740		46. Prepared by PILAND	
		47. Organization Landmarks Commission	
		48. Date 10/14/88	49. Revision Date(s)

Jackson

909 East 47th Street

Raymond C. Thorne residence.







# HISTORIC INVENTORY

JA-AS-080-039

1. No.		4. Present Name(s)	
2. County Jackson		913 East 47th Street	
3. Location of Negatives Landmarks Commission of KC		5. Other Name(s)	
5. Specific Location 913 East 47th Street		16. Thematic Category	
7. City or Town - If Rural, Township & Vicinity Kansas City, Missouri		17. Date(s) or Period 1911 (alt. 1958)	
8. Site Plan with North Arrow		18. Style or Design	
9. Coordinates Lat. UTM Long.		19. Architect or Engineer	
10. Site : Building <input checked="" type="checkbox"/> Structure : Object : 11. On National Register? Yes <input checked="" type="checkbox"/> No <input type="checkbox"/>		20. Contractor or Builder Harvey Stiver	
12. Is It Eligible? Yes <input type="checkbox"/> No <input type="checkbox"/>		21. Original Use, if apparent Residence	
13. Part of Estab. Yes <input checked="" type="checkbox"/> Hist. Dist.? No <input type="checkbox"/>		22. Present Use Residence	
14. District Potent'l? Yes <input type="checkbox"/> No <input type="checkbox"/>		23. Ownership Public <input type="checkbox"/> Private <input checked="" type="checkbox"/>	
15. Name of Established District Rockhill Neighborhood		24. Owner's Name & Address, if known	
16. Further Description of Important Features		25. Open to Public? Yes <input type="checkbox"/> No <input checked="" type="checkbox"/>	
17. History and Significance		26. Local Contact Person or Organization Landmarks Commission of KC	
18. Description of Environment and Outbuildings		27. Other Surveys in Which Included	
19. Sources of Information		28. No. of Stories 2	
20. Western Contractor, July 5, 1911, p. 8.		29. Basement? Yes <input checked="" type="checkbox"/> No <input type="checkbox"/>	
21. WP# 45741		30. Foundation Material stone	
22. BP# 27311		31. Wall Construction frame	
23. BP#56263		32. Roof Type & Material hip; comp. shingle	
		33. No. of Bays Front Side	
		34. Wall Treatment brick; clapboard	
		35. Plan Shape Irregular	
		36. Changes Addition : (Explain in #42) Altered <input checked="" type="checkbox"/> Moved <input type="checkbox"/>	
		37. Condition Interior : Exterior Good	
		38. Preservation Underway? Yes <input type="checkbox"/> No <input checked="" type="checkbox"/>	
		39. Endangered? By What? Yes <input type="checkbox"/> No <input checked="" type="checkbox"/>	
		40. Visible from Public Road? Yes <input checked="" type="checkbox"/> No <input type="checkbox"/>	
		41. Distance from and Frontage on Road 39 ft. on East 47th Street	

12. Further Description of Important Features The main facade of this house faces north. A shed roof porch projects from the east end of the main facade. This was originally an open porch and was enclosed in 1958. Brick chimneys are placed on the east and west facades. The deep eave is bracketed.

13. History and Significance One in a row of similar houses constructed for William Rockhill Nelson. Listed in the National Register 7/21/75 and the Kansas City Register 6/24/80. The original resident of this house, Harvey Clayton, was secretary of the Bracken Company, a gentlemen dry goods store.

14. Description of Environment and Outbuildings Similar residences are east and west of this house. An apartment building is to the north. To the south are the backyards of adjacent properties.

15. Sources of Information  
Western Contractor, July 5, 1911, p. 8.  
WP# 45741  
BP# 27311  
BP#56263

46. Prepared by  
PILAND  
47. Organization  
Landmarks Commission  
48. Date 4/5/85  
49. Revision Date(s)

Jackson

913 East 47th Street

Harvey Clayton residence







# HISTORIC INVENTORY

JA-AS-080-040

No.		4. Present Name(s)	
County Jackson		917 East 47th Street	
Location of Negatives WPT# 9-1 Landmarks Commission of KC		5. Other Name(s) Kittie McWilliams Residence	
Specific Location 917 East 47th Street		16. Thematic Category	28. No. of Stories 2
City or Town If Rural, Township & Vicinity Kansas City, Missouri		17. Date(s) or Period 1911	29. Basement? Yes <input checked="" type="checkbox"/> No <input type="checkbox"/>
Site Plan with North Arrow		18. Style or Design	30. Foundation Material stone
Coordinates UTM Lat. Long.		19. Architect or Engineer	31. Wall Construction frame
0. Site <input type="checkbox"/> Structure <input type="checkbox"/> Building <input checked="" type="checkbox"/> Object <input type="checkbox"/>		20. Contractor or Builder Harvey Stiver	32. Roof Type & Material hip; comp. shingle
1. On National Register? Yes <input checked="" type="checkbox"/> No <input type="checkbox"/>		21. Original Use, if apparent Residence	33. No. of Bays Front-3 Side
2. Is It Eligible? Yes <input type="checkbox"/> No <input type="checkbox"/>		22. Present Use Residence	34. Wall Treatment brick; wood shingle
3. Part of Estab. Yes <input checked="" type="checkbox"/> Hist. Dist.? No <input type="checkbox"/>		23. Ownership Public <input type="checkbox"/> Private <input checked="" type="checkbox"/>	35. Plan Shape Irregular
4. Name of Established District Rockhill Neighborhood		24. Owner's Name & Address, if known	36. Changes (Explain in #42) Addition <input type="checkbox"/> Altered <input type="checkbox"/> Moved <input type="checkbox"/>
		25. Open to Public? Yes <input type="checkbox"/> No <input checked="" type="checkbox"/>	37. Condition Interior Exterior Good
		26. Local Contact Person or Organization Landmarks Commission of KC	38. Preservation Underway? Yes <input type="checkbox"/> No <input checked="" type="checkbox"/>
		27. Other Surveys in Which Included	39. Endangered? By What? Yes <input type="checkbox"/> No <input checked="" type="checkbox"/>
			40. Visible from Public Road? Yes <input checked="" type="checkbox"/> No <input type="checkbox"/>
			41. Distance from and Frontage on Road 39ft. on E. 47th Street

2. Further Description of Important Features The main facade of this corner residence faces north. A shed roof porch at the east end of the main facade shelters the entrance. Stone piers support the porch roof.

3. History and Significance This was originally the home of Kittie McWilliams, a widow.

4. Description of Environment and Outbuildings A medical building is east of this house. Other residences are to the west and south. To the north is an apartment building.

5. Sources of Information  
Western Contractor, July 5, 1911, p. 8.  
WP # 45742  
BP # 27311

46. Prepared by  
PILAND  
47. Organization  
Landmarks Commission  
48. Date 4/2/85 49. Revision Date(s)

County Jackson  
Present Name(s)  
917 East 47th Street  
Kittie McWilliams residence







# HISTORIC INVENTORY

JA-AS-080-041

No.		4. Present Name(s)	
County Jackson		K. C. Office -- Planned Parenthood of Western Mo. and Kansas	
Location of Negatives Landmarks Commission of KC		5. Other Name(s) 4701 Harrison	
Specific Location  1001 East 47th Street		16. Thematic Category	28. No. of Stories 1-1½
City or Town If Rural, Township & Vicinity Kansas City, Missouri		17. Date(s) or Period 1913 (add. 1962)	29. Basement? Yes <input checked="" type="checkbox"/> No <input type="checkbox"/>
Site Plan with North Arrow		18. Style or Design	30. Foundation Material stone
Coordinates UTM Lat. Long.		19. Architect or Engineer	31. Wall Construction masonry
0. Site <input type="checkbox"/> Building <input checked="" type="checkbox"/> Structure <input type="checkbox"/> Object <input type="checkbox"/>		20. Contractor or Builder A. I. Morris (1962)	32. Roof Type & Material varied
1. On National Register? Yes <input type="checkbox"/> No <input checked="" type="checkbox"/>		21. Original Use, if apparent residence	33. No. of Bays Front Side
2. Part of Estab. Yes <input type="checkbox"/> Hist. Dist.? No <input type="checkbox"/>		22. Present Use medical	34. Wall Treatment brick
3. Name of Established District		23. Ownership Public <input type="checkbox"/> Private <input checked="" type="checkbox"/>	35. Plan Shape irregular
		24. Owner's Name & Address, if known	36. Changes (Explain in #42) Addition <input checked="" type="checkbox"/> Altered <input type="checkbox"/> Moved <input type="checkbox"/>
		25. Open to Public? Yes <input checked="" type="checkbox"/> No <input type="checkbox"/>	37. Condition Interior Exterior good
		26. Local Contact Person or Organization Landmarks Commission of KC	38. Preservation Underway? Yes <input type="checkbox"/> No <input checked="" type="checkbox"/>
		27. Other Surveys in Which Included	39. Endangered? By What? Yes <input type="checkbox"/> No <input checked="" type="checkbox"/>
			40. Visible from Public Road? Yes <input checked="" type="checkbox"/> No <input type="checkbox"/>
			41. Distance from and Frontage on Road

2. Further Description of Important Features A 1913 residence was incorporated into this 1962 medical office building. The facade of the residence, on the east, is veneered with metal siding. The 1962 structure has a L-shape. The primary entrances are on the lower level of the south facade.

3. History and Significance At the east end is the original part of this structure, a residence dating from 1913. In 1962 the residence was incorporated into the design of a medical office building.

4. Description of Environment and Outbuildings Surface parking areas are to the west and south. To the north and east are residences.

## 5. Sources of Information

BP #19444  
WP #122822

46. Prepared by  
PILAND

47. Organization  
Landmarks Commission

48. Date 4/17/84 49. Revision Date(s)







# HISTORIC INVENTORY

JA-AS-080-042

No.		4. Present Name(s)	
County Jackson		600 East 47th Terrace	
Location of Negatives andmarks Commission of KC		5. Other Name(s)	
600 Houston			
Specific Location		16. Thematic Category	
600 East 47th Terrace		17. Date(s) or Period	
		1905	
City or Town - If Rural, Township & Vicinity		18. Style or Design	
Kansas City, Missouri		19. Architect or Engineer	
Site Plan with North Arrow		20. Contractor or Builder	
		21. Original Use, if apparent	
		Residence	
		22. Present Use	
		Residence	
		23. Ownership	
		Public <input type="checkbox"/> Private <input checked="" type="checkbox"/>	
		24. Owner's Name & Address, if known	
9. Coordinates UTM		25. Open to Public?	
Lat.		Yes <input type="checkbox"/> No <input checked="" type="checkbox"/>	
Long.			
10. Site <input type="checkbox"/> Building <input checked="" type="checkbox"/> Structure <input type="checkbox"/> Object <input type="checkbox"/>		26. Local Contact Person or Organization	
		Landmarks Commission of KC	
11. On National Register? Yes <input checked="" type="checkbox"/> No <input type="checkbox"/>		27. Other Surveys in Which Included	
12. Is It Eligible? Yes <input type="checkbox"/> No <input type="checkbox"/>			
13. Part of Estab. Hist. Dist.? Yes <input checked="" type="checkbox"/> No <input type="checkbox"/>		28. No. of Stories	
		2	
		29. Basement? Yes <input checked="" type="checkbox"/> No <input type="checkbox"/>	
		30. Foundation Material	
		31. Wall Construction	
		frame	
		32. Roof Type & Material comp.	
		modified gambrel; shingle	
		33. No. of Bays	
		Front 2 Side	
		34. Wall Treatment	
		wood shingle	
		35. Plan Shape	
		rectangular	
		36. Changes (Explain in #42)	
		Addition <input type="checkbox"/> Altered <input checked="" type="checkbox"/> Moved <input type="checkbox"/>	
		37. Condition	
		Interior	
		Exterior good	
		38. Preservation Underway? Yes <input type="checkbox"/> No <input checked="" type="checkbox"/>	
		39. Endangered? By What? Yes <input type="checkbox"/> No <input checked="" type="checkbox"/>	
		40. Visible from Public Road? Yes <input checked="" type="checkbox"/> No <input type="checkbox"/>	
		41. Distance from and Frontage on Road	
		24 feet on E 47th Ter	
42. Further Description of Important Features The main facade of this residence faces south. The roof projects, forming a porch across the facade. Stone piers support the roof projection. Two pedimented dormers are placed on the south roof slope. A short stone chimney straddles the roof ridge. The entrance is placed at the east end of the south facade. West of the entrance is a multipaned bay window, presumably an alteration of 1962.			
43. History and Significance One in a row of similar houses constructed for William Rockhill Nelson. Listed in the National Register 7/21/75 and the Kansas City Register 6/24/80.			
44. Description of Environment and Outbuildings Other residences are north, south, east and west of this house.			
45. Sources of Information		46. Prepared by	
WP# 26464		PILAND	
BP #19566		47. Organization	
		Landmarks Commission	
		48. Date	
		4/5/84	
		49. Revision Date(s)	







# HISTORIC INVENTORY

JA-AS-080-043

1. No.		4. Present Name(s)	
2. County Jackson		604 East 47th Terrace	
3. Location of Negatives Landmarks Commission of KC		5. Other Name(s) 604 Houston; William Helmers Residence	
6. Specific Location 604 East 47th Terrace		16. Thematic Category	28. No. of Stories 2
7. City or Town - If Rural, Township & Vicinity Kansas City, Missouri		17. Date(s) or Period 1905	29. Basement? Yes <input checked="" type="checkbox"/> No <input type="checkbox"/>
8. Site Plan with North Arrow		18. Style or Design	30. Foundation Material
		19. Architect or Engineer	31. Wall Construction Frame
		20. Contractor or Builder	32. Roof Type & Material Comp. modified gambrel; shingle
		21. Original Use, if apparent residence	33. No. of Bays Front 2 Side
		22. Present Use residence	34. Wall Treatment clapboard
		23. Ownership Public <input type="checkbox"/> Private <input checked="" type="checkbox"/>	35. Plan Shape rectangular
		24. Owner's Name & Address, if known	36. Changes Addition <input type="checkbox"/> Altered <input type="checkbox"/> Moved <input type="checkbox"/> (Explain in #42)
9. Coordinates UTM Lat. Long.		25. Open to Public? Yes <input type="checkbox"/> No <input checked="" type="checkbox"/>	37. Condition Interior Exterior good
10. Site <input type="checkbox"/> Building <input checked="" type="checkbox"/> Structure <input type="checkbox"/> Object <input type="checkbox"/>		26. Local Contact Person or Organization Landmarks Commission of KC	38. Preservation Underway? Yes <input type="checkbox"/> No <input checked="" type="checkbox"/>
11. On National Register? Yes <input checked="" type="checkbox"/> No <input type="checkbox"/>	12. Is It Eligible? Yes <input type="checkbox"/> No <input type="checkbox"/>	27. Other Surveys in Which Included	39. Endangered? By What? Yes <input type="checkbox"/> No <input checked="" type="checkbox"/>
13. Part of Estab. Hist. Dist.? Yes <input checked="" type="checkbox"/> No <input type="checkbox"/>	14. District Potent'l? Yes <input type="checkbox"/> No <input type="checkbox"/>		40. Visible from Public Road? Yes <input checked="" type="checkbox"/> No <input type="checkbox"/>
15. Name of Established District Rockhill Neighborhood			41. Distance from and Frontage on Road 24 feet on E. 47th Ter
42. Further Description of Important Features The main facade of this residence faces south. The roof projects, forming a porch across the facade. Stone piers support the roof projection. Two pedimented dormers are placed on the south roof slope. A short stone chimney straddles the roof ridge.			
43. History and Significance Listed in the National Register 07/21/75, and the Kansas City Register 06/24/80. This was originally the home of William Helmers, Secretary of the Helmers Manufacturing Company, makers of furniture. One in a row of houses for William Rockhill Nelson.			
44. Description of Environment and Outbuildings Similmar houses are to the east and west of this house. Other residences are to the north and south.			
45. Sources of Information WP #26465		46. Prepared by PILAND	
		47. Organization Landmarks Commission	
		48. Date	49. Revision Date(s)
		10/03/83	







# HISTORIC INVENTORY

JA-AS-080-044

No.		4. Present Name(s) 608 East 47th Terrace	
County Jackson		5. Other Name(s) 608 Houston; Henry Allen residence	
Location of Negatives Landmarks Commission of KC			
Specific Location 608 East 47th Terrace		16. Thematic Category	
City or Town If Rural, Township & Vicinity Kansas City, Missouri		17. Date(s) or Period 1905	
Site Plan with North Arrow		18. Style or Design	
		19. Architect or Engineer	
		20. Contractor or Builder	
		21. Original Use, if apparent residence	
		22. Present Use residence	
		23. Ownership Public <input type="checkbox"/> Private <input checked="" type="checkbox"/>	
		24. Owner's Name & Address, if known	
9. Coordinates UTM Lat. Long.		25. Open to Public? Yes <input type="checkbox"/> No <input checked="" type="checkbox"/>	
10. Site <input type="checkbox"/> Building <input checked="" type="checkbox"/> Structure <input type="checkbox"/> Object <input type="checkbox"/>		26. Local Contact Person or Organization Landmarks Commission of KC	
11. On National Register? Yes <input checked="" type="checkbox"/> No <input type="checkbox"/>		27. Other Surveys in Which Included	
12. Is It Eligible? Yes <input type="checkbox"/> No <input type="checkbox"/>			
13. Part of Estab. Hist. Dist.? Yes <input checked="" type="checkbox"/> No <input type="checkbox"/>		38. Preservation Underway? Yes <input type="checkbox"/> No <input checked="" type="checkbox"/>	
14. District Potent'l? Yes <input type="checkbox"/> No <input type="checkbox"/>		39. Endangered? By What? Yes <input type="checkbox"/> No <input checked="" type="checkbox"/>	
15. Name of Established District Rockhill Neighborhood		40. Visible from Public Road? Yes <input checked="" type="checkbox"/> No <input type="checkbox"/>	
		41. Distance from and Frontage on Road 24 feet on E. 47th Ter	
42. Further Description of Important Features The main facade of this residence faces south. The roof projects, forming a porch across the facade. Stone piers support the roof projection. Two pedimented dormers are placed on the south roof slope. A short stone chimney straddles the roof ridge.			
43. History and Significance One in a row of houses constructed for William Rockhill Nelson. The first occupant of the house was Henry Allen, manager of the Bemis Brothers Bag Company. Listed in the National Register 07/21/75, and the Kansas City Register 06/24/80.			
44. Description of Environment and Outbuildings Similar residences are east and west of this house. Residences are also to the north and south.			
45. Sources of Information WP #26466		46. Prepared by PILAND	
		47. Organization Landmarks Commission	
		48. Date 10/10/88	
		49. Revision Date(s)	







# HISTORIC INVENTORY

JA-AS-080-045

1. No.		4. Present Name(s)	
County Jackson		612 East 47th Terrace	
2. Location of Negatives Landmarks Commission of KC		5. Other Name(s)	
		612 Houston; Dr. Harry Heller residence	
3. Specific Location		16. Thematic Category	
612 East 47th Terrace		17. Date(s) or Period	
		1905	
7. City or Town - If Rural, Township & Vicinity		18. Style or Design	
Kansas City, Missouri			
8. Site Plan with North Arrow		19. Architect or Engineer	
		20. Contractor or Builder	
		21. Original Use, if apparent	
		residence	
		22. Present Use	
		residence	
		23. Ownership	
		Public <input type="checkbox"/> Private <input checked="" type="checkbox"/>	
		24. Owner's Name & Address, if known	
9. Coordinates UTM		25. Open to Public?	
Lat.		Yes <input type="checkbox"/> No <input checked="" type="checkbox"/>	
Long.			
10. Site <input type="checkbox"/> Building <input checked="" type="checkbox"/> Structure <input type="checkbox"/> Object <input type="checkbox"/>		26. Local Contact Person or Organization	
		Landmarks Commission of KC	
11. On National Register? Yes <input checked="" type="checkbox"/> No <input type="checkbox"/>		27. Other Surveys in Which Included	
12. Is It Eligible? Yes <input type="checkbox"/> No <input type="checkbox"/>			
13. Part of Estab. Hist. Dist.? Yes <input checked="" type="checkbox"/> No <input type="checkbox"/>			
14. District Potent'l? Yes <input type="checkbox"/> No <input type="checkbox"/>			
15. Name of Established District		28. No. of Stories 2	
Rockhill Neighborhood		29. Basement? Yes <input checked="" type="checkbox"/> No <input type="checkbox"/>	
		30. Foundation Material	
		31. Wall Construction	
		frame	
		32. Roof Type & Material comp.	
		modified gambrel, shingle	
		33. No. of Bays	
		Front 2 Side	
		34. Wall Treatment	
		wood shingles	
		35. Plan Shape rectangular	
		36. Changes (Explain in #42)	
		Addition <input type="checkbox"/> Altered <input type="checkbox"/> Moved <input type="checkbox"/>	
		37. Condition	
		Interior	
		Exterior good	
		38. Preservation Underway? Yes <input type="checkbox"/> No <input checked="" type="checkbox"/>	
		39. Endangered? By What? Yes <input type="checkbox"/> No <input checked="" type="checkbox"/>	
		40. Visible from Public Road? Yes <input checked="" type="checkbox"/> No <input type="checkbox"/>	
		41. Distance from and Frontage on Road	
		24 feet on E. 47th Terr	
42. Further Description of Important Features The main facade faces south. The roof of the house extends to form a porch across the facade. Two large gabled dormers are on the south roof slope.			
43. History and Significance Placed on National Register 7/21/75 and on Kansas City Register 6/24/80. One in a row of houses constructed for William Rockhill Nelson. A physician, Dr. Harry Heller, was the first occupant of the house.			
44. Description of Environment and Outbuildings Other residences are north, south, east, and west of this house.			
45. Sources of Information		46. Prepared by	
WP#26467		PILAND	
		47. Organization	
		Landmarks Commission	
		48. Date	
		49. Revision Date(s)	
		11/21/83	







# HISTORIC INVENTORY

JA-AS-080-046

1 No.		4. Present Name(s)		1 No.	
2 County Jackson		625 East 47th Terrace		2 County Jackson	
3 Location of Negatives Landmarks Commission of KC		5 Other Name(s)		4 Present Name(s)	
6 Specific Location		16 Thematic Category		28 No. of Stories 1-2	
625 East 47th Terrace		17 Date(s) or Period		29 Basement? Yes <input type="checkbox"/> No <input type="checkbox"/>	
7 City or Town If Rural, Township & Vicinity		18 Style or Design		30 Foundation Material	
Kansas City, Missouri		Split-level		concrete	
8 Site Plan with North Arrow		19 Architect or Engineer		31 Wall Construction	
		John F. Granstedt		frame	
		20 Contractor or Builder		32 Roof Type & Material	
				varied; comp. shingle	
		21 Original Use, if apparent		33 No. of Bays	
		residence		Front Side	
		22 Present Use		34 Wall Treatment	
		residence		brick; asbestos siding	
		23 Ownership		35 Plan Shape	
		Public <input type="checkbox"/> Private <input checked="" type="checkbox"/>		rectangular	
		24 Owner's Name & Address, if known		36 Changes	
				(Explain in #42) Addition <input type="checkbox"/> Altered <input type="checkbox"/> Moved <input type="checkbox"/>	
9 Coordinates UTM		25 Open to Public?		37 Condition	
Lat. Long.		Yes <input type="checkbox"/> No <input checked="" type="checkbox"/>		Interior Exterior - good	
10 Site <input type="checkbox"/> Building <input checked="" type="checkbox"/> Structure <input type="checkbox"/> Object <input type="checkbox"/>		26 Local Contact Person or Organization		38 Preservation Underway?	
		Landmarks Commission of KC		Yes <input type="checkbox"/> No <input checked="" type="checkbox"/>	
11 On National Register? Yes <input type="checkbox"/> No <input checked="" type="checkbox"/>		27 Other Surveys in Which Included		39 Endangered? By What? Yes <input type="checkbox"/> No <input checked="" type="checkbox"/>	
12 Is It Eligible? Yes <input type="checkbox"/> No <input checked="" type="checkbox"/>				40 Visible from Public Road? Yes <input checked="" type="checkbox"/> No <input type="checkbox"/>	
13 Part of Estab. Hist. Dist.? Yes <input type="checkbox"/> No <input checked="" type="checkbox"/>				41 Distance from and Frontage on Road	
14 District Potent'l? Yes <input type="checkbox"/> No <input checked="" type="checkbox"/>				27 feet on Holmes	
15 Name of Established District					
42 Further Description of Important Features The main facade of this house faces north. The entrance is slightly recessed, near the center of the north facade. Part of the main facade is veneered with brick; the remainder of the wall surface is covered with vertical siding.					
43 History and Significance The earliest known resident of this house (1957) was Bert Pfaff, a branch manager for the International Harvester Company.					
44 Description of Environment and Outbuildings Residences are north, south, east and west of this house.					
45 Sources of Information				46 Prepared by	
WP#105705				PILAND	
BP#67303				47 Organization	
Midwest Contractor, November 24, 1954, p.14				Landmarks Commission	
				48 Date	
				4/30/85	
				49 Revision Date(s)	

605 East 47th Terrace







# HISTORIC INVENTORY

JA-AS-080-047

1. No.		4. Present Name(s) 600 Brush Creek Blvd.	
2. County Jackson		5. Other Name(s)	
3. Location of Negatives Landmarks Commission of KC			
6. Specific Location  600 Brush Creek Blvd.		16. Thematic Category	28. No. of Stories 2
7. City or Town - If Rural, Township & Vicinity Kansas City, Missouri		17. Date(s) or Period 1954	29. Basement? Yes <input type="checkbox"/> No <input type="checkbox"/>
8. Site Plan with North Arrow		18. Style or Design Colonial elements	30. Foundation Material
		19. Architect or Engineer Terry Chapman	31. Wall Construction frame
		20. Contractor or Builder	32. Roof Type & Material gable; wood shingle
		21. Original Use, if apparent residence	33. No. of Bays Front Side
		22. Present Use residence	34. Wall Treatment clapboard
		23. Ownership Public <input type="checkbox"/> Private <input checked="" type="checkbox"/>	35. Plan Shape irregular
		24. Owner's Name & Address, if known	36. Changes (Explain in #42) Addition <input type="checkbox"/> Altered <input type="checkbox"/> Moved <input type="checkbox"/>
9. Coordinates UTM Lat. Long.		25. Open to Public? Yes <input type="checkbox"/> No <input checked="" type="checkbox"/>	37. Condition Interior Exterior good
10. Site <input type="checkbox"/> Building <input checked="" type="checkbox"/> Structure <input type="checkbox"/> Object <input type="checkbox"/>		26. Local Contact Person or Organization Landmarks Commission of KC	38. Preservation Underway? Yes <input type="checkbox"/> No <input checked="" type="checkbox"/>
11. On National Register? Yes <input type="checkbox"/> No <input checked="" type="checkbox"/>		27. Other Surveys in Which Included	39. Endangered? By What? Yes <input type="checkbox"/> No <input checked="" type="checkbox"/>
12. Is It Eligible? Yes <input type="checkbox"/> No <input checked="" type="checkbox"/>			40. Visible from Public Road? Yes <input checked="" type="checkbox"/> No <input type="checkbox"/>
13. Part of Estab. Yes <input type="checkbox"/> Hist. Dist.? No <input checked="" type="checkbox"/>			41. Distance from and Frontage on Road 67 feet on Brush Creek
14. District Potent'l? Yes <input type="checkbox"/> No <input checked="" type="checkbox"/>			
15. Name of Established District			
42. Further Description of Important Features The main facade of this house faces south. A gable projection protects the entrance. Shutters flank rectangular windows. A single story projection to the west contains a two-car garage, entered from the north.			
43. History and Significance The earliest known resident of this house (1957) was Aubrey Owen, Vice-President and Treasurer of the Funkhouser Machinery Company.			
44. Description of Environment and Outbuildings Other residences are north, south and east of this house. To the west is the Nelson Museum of Art grounds.			
45. Sources of Information WP #105568 BP #67137		46. Prepared by PILAND	
		47. Organization Landmarks Commission	
		48. Date 11/29/83	49. Revision Date(s)







# HISTORIC INVENTORY

JA-AS-080-048

1 No		4. Present Name(s) 601 Brush Creek	
2 County Jackson		5 Other Name(s) William Row Residence	
3 Location of Negatives WPT#14-5 Landmarks Commission of KC			
6 Specific Location 601 Brush Creek		16. Thematic Category	28. No. of Stories 1
7 City or Town - If Rural, Township & Vicinity Kansas City, Missouri		17. Date(s) or Period 1954-55	29. Basement? Yes <input type="checkbox"/> No <input type="checkbox"/>
8. Site Plan with North Arrow		18. Style or Design Ranch	30. Foundation Material
		19. Architect or Engineer	31. Wall Construction frame
		20. Contractor or Builder Century Construction Co.	32. Roof Type & Material gable; wood shingle
		21. Original Use, if apparent residence	33. No. of Bays Front Side
		22. Present Use residence	34. Wall Treatment brick; siding
		23. Ownership Public <input type="checkbox"/> Private <input checked="" type="checkbox"/>	35. Plan Shape irregular
		24. Owner's Name & Address, if known	36. Changes (Explain in #42) Addition <input type="checkbox"/> Altered <input type="checkbox"/> Moved <input type="checkbox"/>
9 Coordinates UTM Lat. Long.		25. Open to Public? Yes <input type="checkbox"/> No <input checked="" type="checkbox"/>	37. Condition Interior Exterior good
10 Site <input checked="" type="checkbox"/> Building <input checked="" type="checkbox"/> Structure <input type="checkbox"/> Object <input type="checkbox"/>		26. Local Contact Person or Organization Landmarks Commission of KC	38. Preservation Underway? Yes <input type="checkbox"/> No <input checked="" type="checkbox"/>
11 On National Register? Yes <input type="checkbox"/> No <input checked="" type="checkbox"/>		27. Other Surveys in Which Included	39. Endangered? By What? Yes <input type="checkbox"/> No <input checked="" type="checkbox"/>
12 Is II Eligible? Yes <input type="checkbox"/> No <input checked="" type="checkbox"/>			40. Visible from Public Road? Yes <input checked="" type="checkbox"/> No <input type="checkbox"/>
13 Part of Estab. Yes <input checked="" type="checkbox"/> Hist. Dist.? No <input type="checkbox"/>			41. Distance from and Frontage on Road 62 feet on Brush Creek
14 District Potent'l? Yes <input type="checkbox"/> No <input checked="" type="checkbox"/>			
15. Name of Established District Rockhill Historic District (Local)			
42. Further Description of Important Features The main facade of this house faces north. The west end projects forward slightly and is set off by a cross gable. This portion of the house contains the entrance and a picture window.			
43. History and Significance This was originally the home of William Row, president of the Century Construction Company.			
44. Description of Environment and Outbuildings A traffic island is west of this house. To the north, south, and east are other residences.			
45. Sources of Information WP#105754 BP#67386		46. Prepared by PILAND	
		47. Organization Landmarks Commission	
		48. Date	49. Revision Date(s)

Jackson

601 Brush Creek

William Row Residence







# HISTORIC INVENTORY

JA-AS-080-049

1. No.		4. Present Name(s) 612 Brush Creek Blvd.	
2. County Jackson		5. Other Name(s) F. C. Cochran Residence	
3. Location of Negatives Landmarks Commission of KC			
6. Specific Location  612 Brush Creek Blvd.		16. Thematic Category	28. No. of Stories 2½
7. City or Town - If Rural, Township & Vicinity Kansas City, Missouri		17. Date(s) or Period 1913	29. Basement? Yes <input checked="" type="checkbox"/> No <input type="checkbox"/>
8. Site Plan with North Arrow		18. Style or Design Georgian Revival	30. Foundation Material brick
		19. Architect or Engineer Henry Hoit	31. Wall Construction frame
		20. Contractor or Builder	32. Roof Type & Material hip; comp. shingle
		21. Original Use, if apparent residence	33. No. of Bays Front Side
		22. Present Use residence	34. Wall Treatment stucco
		23. Ownership Public <input type="checkbox"/> Private <input checked="" type="checkbox"/>	35. Plan Shape irregular
		24. Owner's Name & Address, if known	36. Changes (Explain in #42) Addition <input type="checkbox"/> Altered <input type="checkbox"/> Moved <input type="checkbox"/>
9. Coordinates UTM Lat. Long.		25. Open to Public? Yes <input type="checkbox"/> No <input checked="" type="checkbox"/>	37. Condition Interior Exterior good
10. Site <input type="checkbox"/> Building <input checked="" type="checkbox"/> Structure <input type="checkbox"/> Object <input type="checkbox"/>		26. Local Contact Person or Organization Landmarks Commission of KC	38. Preservation Underway? Yes <input type="checkbox"/> No <input checked="" type="checkbox"/>
11. On National Register? Yes <input type="checkbox"/> No <input checked="" type="checkbox"/>	12. Is It Eligible? Yes <input type="checkbox"/> No <input checked="" type="checkbox"/>	27. Other Surveys in Which Included	39. Endangered? By What? Yes <input type="checkbox"/> No <input checked="" type="checkbox"/>
13. Part of Estab. Hist. Dist.? Yes <input checked="" type="checkbox"/> No <input type="checkbox"/>	14. District Potent'l? Yes <input type="checkbox"/> No <input type="checkbox"/>		40. Visible from Public Road? Yes <input checked="" type="checkbox"/> No <input type="checkbox"/>
15. Name of Established District Rockhill Historic Dist. (local)			41. Distance from and Frontage on Road 69 feet on Brush Creek Blvd.
42. Further Description of Important Features The main facade faces south with the entrance centrally located. The projecting entrance portico is supported by columns, and side lights flank the door. A multipaned triple window is above the entrance, on the second floor. The end bays of the first floor project slightly, and feature multipaned windows. Three-pedimented dormers are placed on the south roof slope.			
43. History and Significance This was originally the home of Forrest C. Cochran, Vice-President of the Fidelity Trust Company.			
44. Description of Environment and Outbuildings Other residences are north, south, east and west of this house.			
45. Sources of Information WP #51552 BP #30610 Western Contractor, May 21, 1913, p. 30.		46. Prepared by PILAND 47. Organization Landmarks Commission 48. Date 10/5/83 49. Revision Date(s)	







# HISTORIC INVENTORY

JA-AS-080-050

1. No.		4. Present Name(s) 617 Brush Creek	
2. County Jackson		5. Other Name(s) Joseph C. Beery Residence	
3. Location of Negatives WPT#14-4 Landmarks Commission of KC			
6. Specific Location 617 Brush Creek		16. Thematic Category	
7. City or Town If Rural, Township & Vicinity Kansas City, Missouri		17. Date(s) or Period 1956	
8. Site Plan with North Arrow		18. Style or Design Ranch	
		19. Architect or Engineer	
		20. Contractor or Builder	
		21. Original Use, if apparent residence	
		22. Present Use residence	
		23. Ownership Public <input type="checkbox"/> Private <input checked="" type="checkbox"/>	
		24. Owner's Name & Address, if known	
9. Coordinates UTM Lat. Long.		25. Open to Public? Yes <input type="checkbox"/> No <input checked="" type="checkbox"/>	
10. Site <input type="checkbox"/> Building <input checked="" type="checkbox"/> Structure <input type="checkbox"/> Object <input type="checkbox"/>		26. Local Contact Person or Organization Landmarks Commission of KC	
11. On National Register? Yes <input type="checkbox"/> No <input checked="" type="checkbox"/>		27. Other Surveys in Which Included	
12. Is It Eligible? Yes <input type="checkbox"/> No <input type="checkbox"/>			
13. Part of Estab. Hist. Dist.? Yes <input checked="" type="checkbox"/> No <input type="checkbox"/>		14. District Potent'l? Yes <input type="checkbox"/> No <input type="checkbox"/>	
15. Name of Established District Rockhill Historic District (Local)		28. No. of Stories 1	
		29. Basement? Yes <input checked="" type="checkbox"/> No <input type="checkbox"/>	
		30. Foundation Material concrete	
		31. Wall Construction frame	
		32. Roof Type & Material gable; comp. shingle	
		33. No. of Bays Front Side	
		34. Wall Treatment brick	
		35. Plan Shape irregular	
		36. Changes (Explain in #42) Addition <input type="checkbox"/> Altered <input type="checkbox"/> Moved <input type="checkbox"/>	
		37. Condition Interior Exterior good	
		38. Preservation Underway? Yes <input type="checkbox"/> No <input checked="" type="checkbox"/>	
		39. Endangered? By What? Yes <input type="checkbox"/> No <input checked="" type="checkbox"/>	
		40. Visible from Public Road? Yes <input checked="" type="checkbox"/> No <input type="checkbox"/>	
		41. Distance from and Frontage on Road 76 feet on Brush Creek	
42. Further Description of Important Features The main facade of this corner house faces north. The west end of the house contains a garage entrance. The entrance is near the middle of the residence. A shed roof shelters the entrance and an adjacent picture window.			
43. History and Significance This was originally the home of Joseph Beery. No occupation for Mr. Beery is listed in the city directory.			
44. Description of Environment and Outbuildings Residences are to the north, south, east and west of this house.			
45. Sources of Information WP#78745 BP#68830		46. Prepared by PILAND	
		47. Organization Landmarks Commission	
		48. Date 49. Revision Date(s) 6/4/85	

Jackson

617 Brush Creek

Joseph C. Beery Residence







# HISTORIC INVENTORY

JA-AS-080-051

1. No.		4. Present Name(s) 618 Brush Creek Blvd.	
2. County Jackson		5. Other Name(s) A. P. Tureman Residence; 4610 Holmes	
3. Location of Negatives Landmarks Commission of KC			
6. Specific Location  618 Brush Creek Blvd.		16. Thematic Category	28. No. of Stories 2½
7. City or Town - If Rural, Township & Vicinity Kansas City, Missouri		17. Date(s) or Period 1912-13	29. Basement? Yes <input type="checkbox"/> No <input type="checkbox"/>
8. Site Plan with North Arrow		18. Style or Design Tudor Revival	30. Foundation Material
		19. Architect or Engineer Shepard, Farrar & Wiser	31. Wall Construction masonry
		20. Contractor or Builder L. M. Rowland	32. Roof Type & Material gable;
		21. Original Use, if apparent residence	33. No. of Bays Front Side
		22. Present Use residence	34. Wall Treatment brick; stucco
		23. Ownership Public <input type="checkbox"/> Private <input checked="" type="checkbox"/>	35. Plan Shape irregular
		24. Owner's Name & Address, if known	36. Changes (Explain in #42) Addition <input type="checkbox"/> Altered <input type="checkbox"/> Moved <input type="checkbox"/>
9. Coordinates UTM Lat. Long.		25. Open to Public? Yes <input type="checkbox"/> No <input checked="" type="checkbox"/>	37. Condition Interior Exterior good
10. Site <input type="checkbox"/> Building <input checked="" type="checkbox"/> Structure <input type="checkbox"/> Object <input type="checkbox"/>		26. Local Contact Person or Organization Landmarks Commission of KC	38. Preservation Underway? Yes <input type="checkbox"/> No <input checked="" type="checkbox"/>
11. On National Register? Yes <input type="checkbox"/> No <input checked="" type="checkbox"/>	12. Is It Eligible? Yes <input type="checkbox"/> No <input type="checkbox"/>	27. Other Surveys in Which Included	39. Endangered? By What? Yes <input type="checkbox"/> No <input checked="" type="checkbox"/>
13. Part of Estab. Hist. Dist.? Yes <input checked="" type="checkbox"/> No <input type="checkbox"/>	14. District Potent'l? Yes <input type="checkbox"/> No <input type="checkbox"/>		40. Visible from Public Road? Yes <input checked="" type="checkbox"/> No <input type="checkbox"/>
15. Name of Established District Rockhill Historic Dist. (local)			41. Distance from and Frontage on Road 61 ft. on Brush Creek Blvd.
42. Further Description of Important Features The main facade faces south with the entrance centrally located. The bays flanking the entrance project slightly. These bays feature half timbering and terminate in-gables. Three hipped roof dormers are evenly spaced on the south roof slope.			
43. History and Significance This was originally the home of a realtor, Arthur P. Tureman. Placed on Kansas City Register 6/24/80.			
44. Description of Environment and Outbuildings Other residences are north, south, east and west of this house.			
45. Sources of Information BP #10818 WP #50173 Western Contractor, Dec. 25, 1912, p. 21.		46. Prepared by PILAND 47. Organization Landmarks Commission 48. Date 10/10/83 49. Revision Date(s)	







# HISTORIC INVENTORY

JA-AS-080-052

1. No.		4. Present Name(s)	
2. County Jackson		700 Brush Creek Boulevard	
3. Location of Negatives Landmarks Commission of KC		5. Other Name(s) Charles G. Carroll Residence	
6. Specific Location 700 Brush Creek Boulevard		16. Thematic Category	28. No. of Stories 1½
7. City or Town If Rural, Township & Vicinity Kansas City, Missouri		17. Date(s) or Period 1952	29. Basement? Yes <input type="checkbox"/> No <input type="checkbox"/>
8. Site Plan with North Arrow		18. Style or Design	30. Foundation Material
		19. Architect or Engineer	31. Wall Construction Frame
		20. Contractor or Builder	32. Roof Type & Material Gable; Wood Shingle
		21. Original Use, if apparent Residence	33. No. of Bays Front Side
		22. Present Use Residence	34. Wall Treatment clapboard
		23. Ownership Public <input type="checkbox"/> Private <input checked="" type="checkbox"/>	35. Plan Shape Irregular
		24. Owner's Name & Address, if known	36. Changes (Explain in #42) Addition <input type="checkbox"/> Altered <input type="checkbox"/> Moved <input type="checkbox"/>
9. Coordinates UTM Lat. Long.		25. Open to Public? Yes <input type="checkbox"/> No <input checked="" type="checkbox"/>	37. Condition Interior Exterior Good
10. Site <input type="checkbox"/> Structure <input type="checkbox"/> Building <input checked="" type="checkbox"/> Object <input type="checkbox"/>		26. Local Contact Person or Organization Landmarks Commission of KC	38. Preservation Underway? Yes <input type="checkbox"/> No <input checked="" type="checkbox"/>
11. On National Register? Yes <input type="checkbox"/> No <input checked="" type="checkbox"/>	12. Is It Eligible? Yes <input type="checkbox"/> No <input type="checkbox"/>	27. Other Surveys in Which Included	39. Endangered? By What? Yes <input type="checkbox"/> No <input checked="" type="checkbox"/>
13. Part of Estab. Hist. Dist.? Yes <input checked="" type="checkbox"/> No <input type="checkbox"/>	14. District Potent'l? Yes <input type="checkbox"/> No <input type="checkbox"/>		40. Visible from Public Road? Yes <input checked="" type="checkbox"/> No <input type="checkbox"/>
15. Name of Established District Rockhill Historic District (Local)			41. Distance from and Frontage on Road 65 feet on Brush Creek
42. Further Description of Important Features The residence faces south onto Brush Creek Boulevard. The roof is pitched in a shallow gable and two flat roofed dormers pierce the south roof slope.			
43. History and Significance This was originally the home of Charles G. Carroll, head of the Carroll Real Estate and Investment Company.			
44. Description of Environment and Outbuildings Other residences are north, south, east and west of this house.			
45. Sources of Information WP# 101377 BP# 64991		46. Prepared by PILAND/ UGUCCIONI	
		47. Organization Landmarks Commission	
		48. Date 12/7/83	49. Revision Date(s)







# HISTORIC INVENTORY

JA-AS-080-053

1. No.		4. Present Name(s)	
2. County Jackson		705 Brush Creek	
3. Location of Negatives Landmarks Commission of KC		5. Other Name(s) Ralph L. Smith Residence	
6. Specific Location  705 Brush Creek		16. Thematic Category	28. No. of Stories 2½
7. City or Town If Rural, Township & Vicinity Kansas City, Missouri		17. Date(s) or Period 1923	29. Basement? Yes <input checked="" type="checkbox"/> No <input type="checkbox"/>
8. Site Plan with North Arrow		18. Style or Design Dutch Colonial	30. Foundation Material stone
		19. Architect or Engineer Clarence E. Shepard	31. Wall Construction frame
		20. Contractor or Builder Peter Larson	32. Roof Type & Material gambrel; comp. shingle
		21. Original Use, if apparent residence	33. No. of Bays Front Side
		22. Present Use residence	34. Wall Treatment wood shingle
		23. Ownership Public <input type="checkbox"/> Private <input checked="" type="checkbox"/>	35. Plan Shape irregular
		24. Owner's Name & Address, if known	36. Changes (Explain in #42) Addition <input type="checkbox"/> Altered <input type="checkbox"/> Moved <input type="checkbox"/>
9. Coordinates UTM Lat. Long.		25. Open to Public? Yes <input type="checkbox"/> No <input checked="" type="checkbox"/>	37. Condition Interior Exterior good
10. Site <input type="checkbox"/> Building <input checked="" type="checkbox"/> Structure <input type="checkbox"/> Object <input type="checkbox"/>		26. Local Contact Person or Organization Landmarks Commission of KC	38. Preservation Underway? Yes <input type="checkbox"/> No <input checked="" type="checkbox"/>
11. On National Register? Yes <input type="checkbox"/> No <input checked="" type="checkbox"/>		27. Other Surveys in Which Included	39. Endangered? By What? Yes <input type="checkbox"/> No <input checked="" type="checkbox"/>
12. Is It Eligible? Yes <input type="checkbox"/> No <input checked="" type="checkbox"/>			40. Visible from Public Road? Yes <input checked="" type="checkbox"/> No <input type="checkbox"/>
13. Part of Estab. Hist. Dist.? Yes <input checked="" type="checkbox"/> No <input type="checkbox"/>			41. Distance from and Frontage on Road 73 feet on Brush Creek
14. District Potent'l? Yes <input type="checkbox"/> No <input type="checkbox"/>			
15. Name of Established District Rockhill Historic Dist. (local)			
42. Further Description of Important Features The main facade of this corner house faces north. The entrance is centrally located and marked by a projecting gabled canopy. The two end bays are set slightly lower than the central body of the house. Three gabled dormers are placed on the north roof slope.			
43. History and Significance One of two similar houses, side-by-side, designed by Clarence Shepard not as "twins" but as architecturally harmonious structures. The building permit for the construction of this residence was issued in March 1923. It was purchased in February 1925 by Ralph Smith of the Ralph Smith Lumber Company.			
44. Description of Environment and Outbuildings Other houses are north, south, east and west of this residence.			
45. Sources of Information WP #72328 BP #43634 Kansas City Star, Feb. 19, 1922, p. 8D Kansas City Star, June 28, 1925, p. 1D		46. Prepared by PILAND 47. Organization Landmarks Commission 48. Date 9/29/83 49. Revision Date(s)	







# HISTORIC INVENTORY

JA-AS-080-054

1. No.		4. Present Name(s) 711 Brush Creek Blvd.		NO.
2. County Jackson		5. Other Name(s)		
3. Location of Negatives Landmarks Commission of KC				
6. Specific Location 711 Brush Creek		16. Thematic Category	28. No. of Stories 2½	COUNTY
7. City or Town - If Rural, Township & Vicinity Kansas City, Missouri		17. Date(s) or Period 1923	29. Basement? Yes <input type="checkbox"/> No <input type="checkbox"/>	
8. Site Plan with North Arrow		18. Style or Design Colonial Revival	30. Foundation Material	
9. Coordinates UTM Lat. Long.		19. Architect or Engineer Clarence E. Shepard	31. Wall Construction frame	PRESENT NAME(S)
10. Site <input checked="" type="checkbox"/> Building <input checked="" type="checkbox"/> Structure <input type="checkbox"/> Object <input type="checkbox"/>		20. Contractor or Builder Peter Larson	32. Roof Type & Material gable; comp. shingle	
11. On National Register? Yes <input type="checkbox"/> No <input checked="" type="checkbox"/>		21. Original Use, if apparent residence	33. No. of Bays Front Side	
12. Is It Eligible? Yes <input type="checkbox"/> No <input type="checkbox"/>		22. Present Use residence	34. Wall Treatment	UNCL. DETAILS
13. Part of Estab. Hist. Dist.? Yes <input checked="" type="checkbox"/> No <input type="checkbox"/>		23. Ownership Public <input type="checkbox"/> Private <input checked="" type="checkbox"/>	35. Plan Shape irregular	
14. District Potent'l? Yes <input type="checkbox"/> No <input type="checkbox"/>		24. Owner's Name & Address, if known	36. Changes (Explain in #42) Addition <input type="checkbox"/> Altered <input type="checkbox"/> Moved <input type="checkbox"/>	
15. Name of Established District Rockhill Historic Dist. (Local)		25. Open to Public? Yes <input type="checkbox"/> No <input checked="" type="checkbox"/>	37. Condition Interior Exterior good	
16. Further Description of Important Features The main facade faces north. Sidelights flank the entrance. Above the entrance, on the second floor, is a multipaned, bay window. Two gable with return dormers are placed on the north roof slope.		26. Local Contact Person or Organization Landmarks Commission of KC	38. Preservation Underway? Yes <input type="checkbox"/> No <input checked="" type="checkbox"/>	
17. History and Significance One of two similar houses, side-by-side, designed by Clarence Shepard not as "twins" but as a hitecturally harmonious structures. The house was constructed for the estate of William Rockhill Nelson.		27. Other Surveys in Which Included	39. Endangered? By What? Yes <input type="checkbox"/> No <input checked="" type="checkbox"/>	
18. Description of Environment and Outbuildings Other residences are north, south and west of this house. A residence is also located to the east.			40. Visible from Public Road? Yes <input checked="" type="checkbox"/> No <input type="checkbox"/>	
19. Sources of Information WP #72329 BP #43633 Kansas City Star, Jan. 1, 1922, p. 9C		46. Prepared by PILAND	41. Distance from and Frontage on Road 62 ft. on Brush Creek Blvd.	
		47. Organization Landmarks Commission	48. Date 12/5/83	
		49. Revision Date(s)		







# HISTORIC INVENTORY

JA-AS-080-055

1. No.		4. Present Name(s) 818 Brush Creek Blvd.	
2. County Jackson		5. Other Name(s) 4522 Campbell; Robert Curtin residence	
3. Location of Negatives Landmarks Commission of KC			
6. Specific Location 818 Brush Creek Blvd.		16. Thematic Category	
7. City or Town - If Rural, Township & Vicinity Kansas City, Missouri		17. Date(s) or Period 1920	
8. Site Plan with North Arrow		18. Style or Design English Revival	
		19. Architect or Engineer Alice Walton	
		20. Contractor or Builder Albert E. Hofer	
		21. Original Use, if apparent residence	
		22. Present Use residence	
		23. Ownership Public <input type="checkbox"/> Private <input checked="" type="checkbox"/>	
		24. Owner's Name & Address, if known	
9. Coordinates Lat. UTM Long.		25. Open to Public? Yes <input type="checkbox"/> No <input checked="" type="checkbox"/>	
10. Site <input type="checkbox"/> Building <input checked="" type="checkbox"/> Structure <input type="checkbox"/> Object <input type="checkbox"/>		26. Local Contact Person or Organization Landmarks Commission of KC	
11. On National Register? Yes <input type="checkbox"/> No <input checked="" type="checkbox"/>		27. Other Surveys in Which Included	
12. Is It Eligible? Yes <input type="checkbox"/> No <input type="checkbox"/>			
13. Part of Estab. Hist. Dist.? Yes <input checked="" type="checkbox"/> No <input type="checkbox"/>			
14. District Potent'l? Yes <input type="checkbox"/> No <input type="checkbox"/>			
15. Name of Established District Rockhill Historic Dist. (local)		28. No. of Stories 2	
		29. Basement? Yes <input checked="" type="checkbox"/> No <input type="checkbox"/>	
		30. Foundation Material	
		31. Wall Construction masonry; frame	
		32. Roof Type & Material cross gable; comp. shingle	
		33. No. of Bays Front Side	
		34. Wall Treatment stone; stucco	
		35. Plan Shape irregular	
		36. Changes (Explain in #42) Addition <input type="checkbox"/> Altered <input type="checkbox"/> Moved <input type="checkbox"/>	
		37. Condition Interior Exterior good	
		38. Preservation Underway? Yes <input type="checkbox"/> No <input checked="" type="checkbox"/>	
		39. Endangered? By What? Yes <input type="checkbox"/> No <input type="checkbox"/>	
		40. Visible from Public Road? Yes <input type="checkbox"/> No <input type="checkbox"/>	
		41. Distance from and Frontage on Road 68 feet on Brush Creek	
42. Further Description of Important Features The main facade faces east. Three gables break the roof line. The central and the west gables are jerkinhead. Horizontal clusters of windows fenestrate the second floor. An open porch is at the east end of the house.			
43. History and Significance This house was built for realtor W. P. Hovey. The first resident of the house was Robert Curtin, President of the Curtin and Clark Cutlery Company.			
44. Description of Environment and Outbuildings Gillham Park is east of this house. To the south is an apartment building. Other residences are to the north and west.			
45. Sources of Information WP #64494 Western Contractor, Aug. 4, 1920, p. 32; Aug. 11, 1920, p. 34. Kansas City Star, May 8, 1921, p. 11A		46. Prepared by PILAND	
		47. Organization Landmarks Commission	
		48. Date 12/6/83	
		49. Revision Date(s)	







# HISTORIC INVENTORY

JA-AS-080-056

1. No.		4. Present Name(s) Faith Mission Church of God in Christ	
2. County Jackson		5. Other Name(s)	
3. Location of Negatives Landmarks Commission of KC			
5. Specific Location 901 Brush Creek Boulevard		16. Thematic Category	28. No. of Stories 2
		17. Date(s) or Period 1955	29. Basement? Yes <input type="checkbox"/> No <input type="checkbox"/>
7. City or Town - If Rural, Township & Vicinity Kansas City, Missouri		18. Style or Design	30. Foundation Material concrete
3. Site Plan with North Arrow		19. Architect or Engineer	31. Wall Construction concrete block; struct. steel
		20. Contractor or Builder Bennett Construction Co.	32. Roof Type & Material low hip; roll roofing
		21. Original Use, if apparent church	33. No. of Bays Front Side
		22. Present Use church	34. Wall Treatment brick
		23. Ownership Public <input type="checkbox"/> Private <input checked="" type="checkbox"/>	35. Plan Shape T
		24. Owner's Name & Address, if known	36. Changes (Explain in #42) Addition <input type="checkbox"/> Moved <input type="checkbox"/>
1. Coordinates UTM Lat. Long.		25. Open to Public? Yes <input checked="" type="checkbox"/> No <input type="checkbox"/>	37. Condition Interior Exterior Good
0. Site <input type="checkbox"/> Building <input checked="" type="checkbox"/> Structure <input type="checkbox"/> Object <input type="checkbox"/>		26. Local Contact Person or Organization Landmarks Commission of KC	38. Preservation Underway? Yes <input type="checkbox"/> No <input checked="" type="checkbox"/>
1. On National Register? Yes <input type="checkbox"/> No <input checked="" type="checkbox"/>	12. Is It Eligible? Yes <input type="checkbox"/> No <input checked="" type="checkbox"/>	27. Other Surveys in Which Included	39. Endangered? By What? Yes <input type="checkbox"/> No <input checked="" type="checkbox"/>
3. Part of Estab. Hist. Dist.? Yes <input type="checkbox"/> No <input checked="" type="checkbox"/>	14. District Potent'l? Yes <input type="checkbox"/> No <input checked="" type="checkbox"/>		40. Visible from Public Road? Yes <input checked="" type="checkbox"/> No <input type="checkbox"/>
5. Name of Established District			41. Distance from and Frontage on Road 64 feet on Brush Creek Blvd.

12. Further Description of Important Features The main facade faces north. The central bay of the north facade is slightly recessed. Fanlights are placed over the double entry doors. The remaining windows in the north, east and west facades terminate in pointed arches.

13. History and Significance The only church in the Rockhill Neighborhood.

14. Description of Environment and Outbuildings Gillham Park is north of this building. A surface parking lot is to the east. Apartment buildings are to the south and west.

5. Sources of Information BP# 18371 WP# 106707		46. Prepared by PILAND
		47. Organization Landmarks Commission
48. Date 2/28/84	49. Revision Date(s)	







# HISTORIC INVENTORY

JA-AS-080-057

1. No.		4. Present Name(s) 4500 Campbell	
2. County Jackson		5. Other Name(s) William B. Lincoln Residence	
3. Location of Negatives Landmarks Commission of KC			
3. Specific Location 4500 Campbell		16. Thematic Category	28. No. of Stories 2
		17. Date(s) or Period 1920	29. Basement? Yes <input checked="" type="checkbox"/> No <input type="checkbox"/>
7. City or Town - If Rural, Township & Vicinity Kansas City, Missouri		18. Style or Design Colonial Revival	30. Foundation Material
8. Site Plan with North Arrow		19. Architect or Engineer Alice Walton	31. Wall Construction Frame
		20. Contractor or Builder	32. Roof Type & Material gable, comp. shingle
		21. Original Use, if apparent Residence	33. No. of Bays Front 4 Side
		22. Present Use Residence	34. Wall Treatment Clapboard
		23. Ownership Public <input type="checkbox"/> Private <input checked="" type="checkbox"/>	35. Plan Shape Rectangular
		24. Owner's Name & Address, if known	36. Changes (Explain in #42) Addition <input type="checkbox"/> Altered <input type="checkbox"/> Moved <input type="checkbox"/>
9. Coordinates UTM Lat. Long.		25. Open to Public? Yes <input type="checkbox"/> No <input checked="" type="checkbox"/>	37. Condition Interior Exterior Good
10. Site <input checked="" type="checkbox"/> Building <input checked="" type="checkbox"/> Structure <input type="checkbox"/> Object <input type="checkbox"/>		26. Local Contact Person or Organization Landmarks Commission of KC	38. Preservation Underway? Yes <input type="checkbox"/> No <input checked="" type="checkbox"/>
11. On National Register? Yes <input type="checkbox"/> No <input checked="" type="checkbox"/>	12. Is It Eligible? Yes <input type="checkbox"/> No <input checked="" type="checkbox"/>	27. Other Surveys in Which Included	39. Endangered? By What? Yes <input type="checkbox"/> No <input checked="" type="checkbox"/>
13. Part of Estab. Yes <input checked="" type="checkbox"/> Hist. Dist.? No <input type="checkbox"/>	14. District Potent'l? Yes <input type="checkbox"/> No <input type="checkbox"/>		40. Visible from Public Road? Yes <input checked="" type="checkbox"/> No <input type="checkbox"/>
15. Name of Established District Rockhill Historic Dist. (local)			41. Distance from and Frontage on Road 44ft. on Campbell
16. Further Description of Important Features The main facade faces east. The entrance is framed by giant piers that support a projecting gable that breaks through the roof line. Skylights flank the entrance door. The south bay of the house is slightly lower than the major portion of the house and consists of an enclosed sleeping porch on the second floor and a screened-in porch on the first floor.			
17. History and Significance The original occupant of this house, William Lincoln, was Manager of the Armour Grain Company.			
18. Description of Environment and Outbuildings The building is elevated on a grade, overlooking Gillham Park to the east and north. Other residences are to the south and west.			
19. Sources of Information WP # 64795 Western Contractor, May 12, 1920, p. 32.		46. Prepared by PILAND	
		47. Organization Landmarks Commission	
		48. Date 12-7-83	49. Revision Date(s)







# HISTORIC INVENTORY

JA-AS-080-058

1. No.		4. Present Name(s) Gallery East Apartments		1 No. 2 County Jackson
2 County Jackson		5. Other Name(s)		
3 Location of Negatives Landmarks Commission of KC		Rockhill Gardens Apartments		
6 Specific Location  4602-18 Campbell		16. Thematic Category	28. No. of Stories 3	2 County Jackson  4 Present Name(s) 4602-18 Campbell
7 City or Town If Rural, Township & Vicinity Kansas City, Missouri		17. Date(s) or Period 1951	29. Basement? Yes <input type="checkbox"/> No <input type="checkbox"/>	
8. Site Plan with North Arrow		18. Style or Design Colonial Revival	30. Foundation Material	
9 Coordinates UTM Lat. Long.		19. Architect or Engineer J. F. Lauck	31. Wall Construction frame	
10. Site <input type="checkbox"/> Structure <input type="checkbox"/> Building <input checked="" type="checkbox"/> Object <input type="checkbox"/>		20. Contractor or Builder George Norton Const. Co.	32. Roof Type & Material hip; comp. shingle	
11. On National Register? Yes <input type="checkbox"/> No <input checked="" type="checkbox"/>		21. Original Use, if apparent apartments	33. No. of Bays Front 5 Side	
12. Is It Eligible? Yes <input type="checkbox"/> No <input checked="" type="checkbox"/>		22. Present Use apartments	34. Wall Treatment brick	
13. Part of Estab. Hist. Dist.? Yes <input type="checkbox"/> No <input checked="" type="checkbox"/>		23. Ownership Public <input type="checkbox"/> Private <input checked="" type="checkbox"/>	35. Plan Shape rectangular	
14. District Potent'l? Yes <input type="checkbox"/> No <input checked="" type="checkbox"/>		24. Owner's Name & Address, if known	36. Changes (Explain in #42) Addition <input type="checkbox"/> Altered <input type="checkbox"/> Moved <input type="checkbox"/>	
15. Name of Established District		25. Open to Public? Yes <input type="checkbox"/> No <input checked="" type="checkbox"/>	37. Condition Interior Exterior good	
26. Local Contact Person or Organization Landmarks Commission of KC		27. Other Surveys in Which Included	38. Preservation Underway? Yes <input type="checkbox"/> No <input checked="" type="checkbox"/>	3 Office (Address) Rockhill Gardens Apartments
42. Further Description of Important Features The main facade of this building faces east. Firewalls divide the building into five sections, each with its own centrally located entrance.		39. Endangered? By What? Yes <input type="checkbox"/> No <input checked="" type="checkbox"/>	40. Visible from Public Road? Yes <input type="checkbox"/> No <input checked="" type="checkbox"/>	
43. History and Significance One in a group of five apartment buildings constructed in the Rockhill area in 1950-51. The five buildings contained a total of 116 units, including one and two bedroom and studio units. The architect, J.F. Lauck, was one of the owners of the project.		41. Distance from and Frontage on Road 194 feet on Campbell		
44. Description of Environment and Outbuildings A church is east of this building. To the north and west are residences. A similar apartment building is to the south.				
45. Sources of Information WP #96213 BP #63926 Kansas City Star, December 31, 1950, p. 6C		46. Prepared by PILAND		
		47. Organization Landmarks Commission		
		48. Date 5/7/84 49. Revision Date(s)		







# HISTORIC INVENTORY

JA-AS-080-059

1. No.		4. Present Name(s)		1. NO. 2. County 3. Location of Negatives 4. Present Name(s) 5. Other Name(s)
2. County Jackson		4619-45 Campbell		
3. Location of Negatives Landmarks Commission of KC		5. Other Name(s)		
6. Specific Location		16. Thematic Category		2. County 3. Location of Negatives 4. Present Name(s) 5. Other Name(s)
4619-45 Campbell		17. Date(s) or Period 1951		
7. City or Town - If Rural, Township & Vicinity Kansas City, Missouri		18. Style or Design		
8. Site Plan with North Arrow		19. Architect or Engineer J. F. Lauck		
		20. Contractor or Builder George Norton Const. Co.		
		21. Original Use, if apparent apartment		
		22. Present Use Apartment		
		23. Ownership Public <input type="checkbox"/> Private <input checked="" type="checkbox"/>		
		24. Owner's Name & Address, if known		
		25. Open to Public? Yes <input type="checkbox"/> No <input checked="" type="checkbox"/>		
9. Coordinates UTM Lat. Long.		26. Local Contact Person or Organization Landmarks Commission of KC		2. County 3. Location of Negatives 4. Present Name(s) 5. Other Name(s)
10. Site <input type="checkbox"/> Structure <input type="checkbox"/> Building <input checked="" type="checkbox"/> Object <input type="checkbox"/>		27. Other Surveys in Which Included		
11. On National Register? Yes <input type="checkbox"/> No <input checked="" type="checkbox"/>		28. No. of Stories 2		
12. Is It Eligible? Yes <input type="checkbox"/> No <input type="checkbox"/>		29. Basement? Yes <input type="checkbox"/> No <input type="checkbox"/>		
13. Part of Estab. Yes <input checked="" type="checkbox"/> Hist. Dist.? No <input type="checkbox"/>		30. Foundation Material		
14. District Potent'l? Yes <input type="checkbox"/> No <input type="checkbox"/>		31. Wall Construction frame		
15. Name of Established District Rockhill Historic District (local)		32. Roof Type & Material hip:comp shingle		
		33. No. of Bays Front Side		
		34. Wall Treatment Brick		
		35. Plan Shape rectangular		
		36. Changes (Explain in #42) Addition <input type="checkbox"/> Altered <input type="checkbox"/> Moved <input type="checkbox"/>		
		37. Condition Interior Exterior good		
		38. Preservation Underway? Yes <input type="checkbox"/> No <input checked="" type="checkbox"/>		
		39. Endangered? By What? Yes <input type="checkbox"/> No <input checked="" type="checkbox"/>		
		40. Visible from Public Road? Yes <input checked="" type="checkbox"/> No <input type="checkbox"/>		
		41. Distance from and Frontage on Road 270 feet on Campbell		
42. Further Description of Important Features The main facade of this apartment building faces west. Firewalls divide it into several sections. A pedimented doorway is centrally located in each section. Multipaned casement windows flank the entrances and fenestrate the second floor.				
43. History and Significance One in a group of five apartment buildings constructed in the Rockhill area in 1950-51. The five buildings contained a total of 116 units, including one and two bedroom and studio units. The architect, J.F. Lauck, was one of the owners of the project.				
44. Description of Environment and Outbuildings Similar apartment structures are south, east and west of this building. To the north is a church.				
45. Sources of Information Kansas City Star, Dec. 31, 1950, pg. 6C BP#64049		46. Prepared by PILAND		
		47. Organization Landmarks Commission		
		48. Date 2/28/84		
		49. Revision Date(s)		







# HISTORIC INVENTORY

JA-AS-080-060

No.		4. Present Name(s)		1. No.
County Jackson		Gallery East Apartments		
Location of Negatives Landmarks Commission of KC		5. Other Name(s)		
Specific Location		16. Thematic Category	28. No. of Stories 3	4. County Jackson
4622-38 Campbell		17. Date(s) or Period 1951	29. Basement? Yes <input type="checkbox"/> No <input type="checkbox"/>	
City or Town If Rural, Township & Vicinity Kansas City, Missouri		18. Style or Design Colonial Revival	30. Foundation Material	
Site Plan with North Arrow		19. Architect or Engineer J.F. Lauck	31. Wall Construction frame	4. Present Name(s) 4622-38 Campbell
		20. Contractor or Builder George Norton Const. Company	32. Roof Type & Material hip; comp. shingle	
		21. Original Use, if apparent apartment	33. No. of Bays Front Side	
		22. Present Use apartment	34. Wall Treatment brick	4. Present Name(s) 4622-38 Campbell
		23. Ownership Public <input type="checkbox"/> Private <input checked="" type="checkbox"/>	35. Plan Shape rectangular	
		24. Owner's Name & Address, if known	36. Changes (Explain in #42) Addition <input type="checkbox"/> Altered <input type="checkbox"/> Moved <input type="checkbox"/>	
Coordinates UTM Lat. Long.		25. Open to Public? Yes <input type="checkbox"/> No <input checked="" type="checkbox"/>	37. Condition Interior Exterior good	4. Present Name(s) 4622-38 Campbell
Site <input type="checkbox"/> Building <input checked="" type="checkbox"/> Structure <input type="checkbox"/> Object <input type="checkbox"/>		26. Local Contact Person or Organization Landmarks Commission of KC	38. Preservation Underway? Yes <input type="checkbox"/> No <input checked="" type="checkbox"/>	
On National Register? Yes <input type="checkbox"/> No <input checked="" type="checkbox"/> 12 Is It Eligible? Yes <input type="checkbox"/> No <input type="checkbox"/>		27. Other Surveys in Which Included	39. Endangered? By What? Yes <input type="checkbox"/> No <input checked="" type="checkbox"/>	
Part of Estab. Yes <input checked="" type="checkbox"/> Hist. Dist.? No <input type="checkbox"/> 14. District Potent'l? Yes <input type="checkbox"/> No <input type="checkbox"/>			40. Visible from Public Road? Yes <input checked="" type="checkbox"/> No <input type="checkbox"/>	4. Present Name(s) 4622-38 Campbell
Name of Established District Rockhill Historic District (local)			41. Distance from and Frontage on Road 193 feet on Campbell	
<p>2. Further Description of Important Features This apartment building faces east. Fire walls divide the apartment into sections, with an entrance door centrally located in each section.</p>				
<p>3. History and Significance One in a group of five apartment buildings constructed in the Rockhill area in 1950-51. The five buildings contained a total of 116 units, including one and two bedroom, and studio units. The architect J.F. Lauck, was one of the owners of the project.</p>				
<p>4. Description of Environment and Outbuildings Residences are south and west of this building. To the north and east are similar apartment buildings.</p>				
5. Sources of Information			46. Prepared by PILAND	
P# 63926 C Star, December 31, 1950 p. 6C			47. Organization Landmarks Commission	
			48. Date 12/83	49. Revision Date(s)







# HISTORIC INVENTORY

JA-AS-080-061

1 No.  
2 County  
4 Present Name(s)  
5 Other Name(s)  
6 Specific Location  
7 City or Town  
8 Site Plan with North Arrow  
9 Coordinates  
10 Site I. Building X Structure I. Object I I  
11 On National Register? Yes I No XX  
12 Is It Eligible? Yes I No I I  
13 Part of Estab. Yes X Hist. Dist.? No I I  
14 District Potent'l? Yes I No I I  
15 Name of Established District  
16 Thematic Category  
17 Date(s) or Period  
18 Style or Design  
19 Architect or Engineer  
20 Contractor or Builder  
21 Original Use, if apparent  
22 Present Use  
23 Ownership Public I Private X  
24 Owner's Name & Address, if known  
25 Open to Public? Yes I No X  
26 Local Contact Person or Organization  
27 Other Surveys in Which Included  
28 No. of Stories  
29 Basement? Yes X No I  
30 Foundation Material  
31 Wall Construction  
32 Roof Type & Material  
33 No. of Bays Front Side  
34 Wall Treatment  
35 Plan Shape  
36 Changes (Explain in #42) Addition I Altered I Moved I  
37 Condition Interior Exterior good  
38 Preservation Underway? Yes I No X  
39 Endangered? By What? Yes I No I X  
40 Visible from Public Road? Yes X No I I  
41 Distance from and Frontage on Road  
42 Further Description of Important Features  
43 History and Significance  
44 Description of Environment and Outbuildings  
45 Sources of Information  
46 Prepared by  
47 Organization  
48 Date  
49 Revision Date(s)

1 No		4. Present Name(s)  4644 Campbell	
2 County Jackson		5 Other Name(s)	
3 Location of Negatives Landmarks Commission of KC			
6 Specific Location  4644 Campbell		16. Thematic Category	28. No. of Stories 2
		17. Date(s) or Period 1921	29. Basement? Yes X No I
7 City or Town - If Rural, Township & Vicinity Kansas City, Missouri		18. Style or Design Colonial Revival	30. Foundation Material
8 Site Plan with North Arrow		19. Architect or Engineer	31. Wall Construction frame
		20. Contractor or Builder Harvey Stivers	32. Roof Type & Material
		21. Original Use, if apparent residence	33. No. of Bays Front Side
		22. Present Use residence	34. Wall Treatment
		23. Ownership Public I Private X	35. Plan Shape irregular
		24. Owner's Name & Address, if known	36. Changes (Explain in #42) Addition I Altered I Moved I
9 Coordinates UTM Lat. Long		25. Open to Public? Yes I No X	37. Condition Interior Exterior good
10 Site I. Building X Structure I. Object I I		26. Local Contact Person or Organization Landmarks Commission of KC	38. Preservation Underway? Yes I No X
11. On National Register? Yes I No XX	12. Is It Eligible? Yes I No I I	27. Other Surveys in Which Included	39. Endangered? By What? Yes I No I X
13. Part of Estab. Yes X Hist. Dist.? No I I	14. District Potent'l? Yes I No I I		40. Visible from Public Road? Yes X No I I
15. Name of Established District Rockhill Historic Dist. (local)			41. Distance from and Frontage on Road 50 feet on Charlotte
42. Further Description of Important Features The main facade faces east. A pedimented doorway is placed in the center of the east facade. Columns support the pediment. Fan lights flank the door.			
43. History and Significance One of several houses in the area constructed for William Rockhill Nelson. The earliest known resident of the house (1923) was Sol Slegman, a member of the waist manufacturing firm of Slegman and Zoglin. According to newspaper accounts, this was built as a replica of Nelson's summer home in Massachusetts.			
44. Description of Environment and Outbuildings Apartment buildings are north and east of this house. To the south and west are other residences.			
45. Sources of Information WP# 65598 Kansas City Star, Oct. 19, 1947, p. 6D.		46. Prepared by PILAND 47. Organization Landmarks Commission 48. Date 12/7/83 49. Revision Date(s)	







# HISTORIC INVENTORY

JA-AS-080-002

No.		4. Present Name(s)	
County Jackson		4600 Charlotte	
Location of Negatives Landmarks Commission of KC		5. Other Name(s)	
		E. H. Bradbury Residence ; 4530 Charlotte	
Specific Location		16. Thematic Category	
4600 Charlotte			
City or Town If Rural, Township & Vicinity		17. Date(s) or Period	
Kansas City, Missouri		1916	
Site Plan with North Arrow		18. Style or Design	
		Mediterranean	
		19. Architect or Engineer	
		Shepard, Farrar & Wiser	
		20. Contractor or Builder	
		21. Original Use, if apparent	
		residence	
		22. Present Use	
		residence	
		23. Ownership	
		Public <input type="checkbox"/> Private <input checked="" type="checkbox"/>	
		24. Owner's Name & Address, if known	
Coordinates UTM		25. Open to Public?	
Lat.		Yes <input type="checkbox"/> No <input checked="" type="checkbox"/>	
Long.			
Site <input type="checkbox"/> Structure <input type="checkbox"/> Building <input checked="" type="checkbox"/> Object <input type="checkbox"/>		26. Local Contact Person or Organization	
On National Register? Yes <input type="checkbox"/> No <input checked="" type="checkbox"/>		Landmarks Commission of KC	
12 Is It Eligible? Yes <input type="checkbox"/> No <input type="checkbox"/>		27. Other Surveys in Which Included	
Part of Estab. Yes <input checked="" type="checkbox"/> Hist. Dist.? No <input type="checkbox"/>			
14. District Potent'l? Yes <input type="checkbox"/> No <input type="checkbox"/>			
Name of Established District		28. No. of Stories	
Rockhill Hist. Dist. (Local)		21 1/2	
		29. Basement? Yes <input type="checkbox"/> No <input checked="" type="checkbox"/>	
		30. Foundation Material	
		31. Wall Construction	
		32. Roof Type & Material	
		hip; tile	
		33. No. of Bays	
		Front Side	
		34. Wall Treatment	
		stucco	
		35. Plan Shape	
		irregular	
		36. Changes (Explain in #42)	
		Addition <input type="checkbox"/> Altered <input type="checkbox"/> Moved <input type="checkbox"/>	
		37. Condition	
		Interior	
		Exterior good	
		38. Preservation Underway? Yes <input type="checkbox"/> No <input checked="" type="checkbox"/>	
		39. Endangered? By What? Yes <input type="checkbox"/> No <input checked="" type="checkbox"/>	
		40. Visible from Public Road? Yes <input checked="" type="checkbox"/> No <input type="checkbox"/>	
		41. Distance from and Frontage on Road	
		38 ft. on Charlotte	

**Further Description of Important Features** This residence faces east onto Charlotte. The recessed central doorway is sheltered by a round arch supported by brackets. A wrought iron railing forming a balcony is placed directly below a center window on the second story. The tile roof which features broad overhanging eaves, is pierced on the east facade with hipped roof dormers.

**History and Significance** This was originally the home of E. H. Bradbury, a contractor.

**Description of Environment and Outbuildings** Other residences are north, south, east and west of this residence.

## Sources of Information

WP #59315  
BP #34846

46. Prepared by  
PILAND /UGUCCIONI

47. Organization  
Landmarks Commission

48. Date 49. Revision Date(s)

11/2/83







# HISTORIC INVENTORY

JA-AS-080-063

1. No.		4. Present Name(s)	
2. County Jackson		4601 Charlotte	
3. Location of Negatives Landmarks Commission of KC		5. Other Name(s)	
6. Specific Location  4601 Charlotte		16. Thematic Category	
7. City or Town - If Rural, Township & Vicinity Kansas City, Missouri		17. Date(s) or Period 1920	
8. Site Plan with North Arrow		18. Style or Design Colonial Revival	
		19. Architect or Engineer Alice Walton	
		20. Contractor or Builder A. E. Hofer	
		21. Original Use, if apparent residence	
		22. Present Use residence	
		23. Ownership Public <input type="checkbox"/> Private <input checked="" type="checkbox"/>	
		24. Owner's Name & Address, if known	
9. Coordinates Lat. UTM Long.		25. Open to Public? Yes <input type="checkbox"/> No <input checked="" type="checkbox"/>	
10. Site <input type="checkbox"/> Building <input checked="" type="checkbox"/> Structure <input type="checkbox"/> Object <input type="checkbox"/>		26. Local Contact Person or Organization Landmarks Commission of KC	
11. On National Register? Yes <input type="checkbox"/> No <input checked="" type="checkbox"/>		27. Other Surveys in Which Included	
12. Is It Eligible? Yes <input type="checkbox"/> No <input type="checkbox"/>			
13. Part of Estab. Hist. Dist.? Yes <input type="checkbox"/> No <input type="checkbox"/>		38. Preservation Underway? Yes <input type="checkbox"/> No <input checked="" type="checkbox"/>	
14. District Potent'l? Yes <input type="checkbox"/> No <input type="checkbox"/>		39. Endangered? By What? Yes <input checked="" type="checkbox"/> No <input type="checkbox"/>	
15. Name of Established District		40. Visible from Public Road? Yes <input checked="" type="checkbox"/> No <input type="checkbox"/>	
		41. Distance from and Frontage on Road	
42. Further Description of Important Features The main facade of this corner house faces west. The residence is characterized by a symmetry of plan, and use of individual elements which typify the colonial revival style. These elements include: gable roof dormers and double hung, multiple pane windows.			
43. History and Significance Built by W. P. Hovey Realty Co. This was originally the home of Ferdinand Buschow, President of the Buschow Lumber Company.			
44. Description of Environment and Outbuildings An apartment building is to the east of this house. To the north, south and west are other residences.			
45. Sources of Information WP #63949 BP #37940 Western Contractor, Aug. 4, 1920, p. 32; Aug. 11, 1920, p. 34.		46. Prepared by PILAND / Uguccioni	
		47. Organization Landmarks Commission	
		48. Date 11-1-83	
		49. Revision Date(s)	







# HISTORIC INVENTORY

JA-AS-080-064

1. No.		4. Present Name(s) 4609 Charlotte		1. NO.  2. County Jackson  3. Location of Negatives Landmarks Commission of KC
2. County Jackson		5. Other Name(s)		
3. Location of Negatives Landmarks Commission of KC				
6. Specific Location 4609 Charlotte		16. Thematic Category	28. No. of Stories 1	2. County Jackson  3. Location of Negatives Landmarks Commission of KC
7. City or Town If Rural, Township & Vicinity Kansas City, Missouri		17. Date(s) or Period 1954-55	29. Basement? Yes <input type="checkbox"/> No <input type="checkbox"/>	
8. Site Plan with North Arrow		18. Style or Design	30. Foundation Material	
		19. Architect or Engineer George Davidson	31. Wall Construction frame	
		20. Contractor or Builder	32. Roof Type & Material gable; wood shingle	
		21. Original Use, if apparent Residence	33. No. of Bays Front Side	
		22. Present Use Residence	34. Wall Treatment siding	
		23. Ownership Public <input type="checkbox"/> Private <input checked="" type="checkbox"/>	35. Plan Shape T	
		24. Owner's Name & Address, if known	36. Changes (Explain in #42) Addition <input type="checkbox"/> Altered <input type="checkbox"/> Moved <input type="checkbox"/>	
		25. Open to Public? Yes <input type="checkbox"/> No <input checked="" type="checkbox"/>	37. Condition Interior Exterior good	
9. Coordinates UTM Lat. Long.		26. Local Contact Person or Organization Landmarks Commission of KC	38. Preservation Underway? Yes <input type="checkbox"/> No <input checked="" type="checkbox"/>	4. Present Name(s) 4609 Charlotte
10. Site <input type="checkbox"/> Building <input checked="" type="checkbox"/> Structure <input type="checkbox"/> Object <input type="checkbox"/>		27. Other Surveys in Which Included	39. Endangered? By What? Yes <input type="checkbox"/> No <input checked="" type="checkbox"/>	
11. On National Register? Yes <input type="checkbox"/> No <input checked="" type="checkbox"/>			40. Visible from Public Road? Yes <input checked="" type="checkbox"/> No <input type="checkbox"/>	
12. Is It Eligible? Yes <input type="checkbox"/> No <input type="checkbox"/>			41. Distance from and Frontage on Road 74 feet on Charlotte	
13. Part of Estab. Hist. Dist.? Yes <input checked="" type="checkbox"/> No <input type="checkbox"/>				
14. District Potent'l? Yes <input type="checkbox"/> No <input type="checkbox"/>				
15. Name of Established District Rockhill Historic District (local)				
42. Further Description of Important Features This residence faces west onto Charlotte. A gabled roof extension projects out on the north end of the residence at right angles to the remainder of the house. A garage bay is located at the south end.				
43. History and Significance According to the building permit, this house was constructed for Cecil Land, an inspector with the city engineering department.				
44. Description of Environment and Outbuildings An apartment building is east of this house. To the north, south, and west are other residences.				
45. Sources of Information BP# 67085 WP# 105433		46. Prepared by PILAND / UGUCCIONI		5. Other Name(s)  6. Present Name(s) 4609 Charlotte  7. City or Town If Rural, Township & Vicinity Kansas City, Missouri  8. Site Plan with North Arrow
		47. Organization Landmarks Commission		
		48. Date 3/22/85		
		49. Revision Date(s)		







# HISTORIC INVENTORY

JA-AS-080-065

1. No.		4. Present Name(s) 4615 Charlotte	
2. County Jackson		5. Other Name(s) John E. Lynn residence	
3. Location of Negatives Landmarks Commission of KC			
6. Specific Location 4615 Charlotte		16. Thematic Category	
7. City or Town - If Rural, Township & Vicinity Kansas City, Missouri		17. Date(s) or Period 1953	
8. Site Plan with North Arrow		18. Style or Design	
		19. Architect or Engineer	
		20. Contractor or Builder	
		21. Original Use, if apparent Residence	
		22. Present Use Residence	
		23. Ownership Public <input type="checkbox"/> Private <input checked="" type="checkbox"/>	
		24. Owner's Name & Address, if known	
9. Coordinates Lat. UTM Long.		25. Open to Public? Yes <input type="checkbox"/> No <input checked="" type="checkbox"/>	
10. Site <input type="checkbox"/> Building <input checked="" type="checkbox"/> Structure <input type="checkbox"/> Object <input type="checkbox"/>		26. Local Contact Person or Organization Landmarks Commission of KC	
11. On National Register? Yes <input type="checkbox"/> No <input checked="" type="checkbox"/>		27. Other Surveys in Which Included	
12. Is It Eligible? Yes <input type="checkbox"/> No <input type="checkbox"/>			
13. Part of Estab. Hist. Dist.? Yes <input checked="" type="checkbox"/> No <input type="checkbox"/>		28. No. of Stories 1	
14. District Potent'l? Yes <input type="checkbox"/> No <input type="checkbox"/>		29. Basement? Yes <input checked="" type="checkbox"/> No <input type="checkbox"/>	
15. Name of Established District Rockhill Historic Dist. (local)		30. Foundation Material concrete	
		31. Wall Construction frame	
		32. Roof Type & Material gable; comp. shingle	
		33. No. of Bays Front Side	
		34. Wall Treatment clapboard	
		35. Plan Shape irregular	
		36. Changes (Explain in #42) Addition <input type="checkbox"/> Altered <input type="checkbox"/> Moved <input type="checkbox"/>	
		37. Condition Interior Exterior good	
		38. Preservation Underway? Yes <input type="checkbox"/> No <input checked="" type="checkbox"/>	
		39. Endangered? By What? Yes <input type="checkbox"/> No <input checked="" type="checkbox"/>	
		40. Visible from Public Road? Yes <input checked="" type="checkbox"/> No <input type="checkbox"/>	
		41. Distance from and Frontage on Road 73 feet on Charlotte	
42. Further Description of Important Features This house faces west. A two-car, attached garage is at the north end of the building. A wing projects forward slightly at the south end of the structure. The entrance is recessed just north of the projection.			
43. History and Significance This was originally the home of an insurance businessman, John E. Lynn.			
44. Description of Environment and Outbuildings Other residences are north and south of this house. To the east is an apartment building. Brush Creek Boulevard is to the west.			
45. Sources of Information BP# 65934 WP# 103080		46. Prepared by PILAND	
		47. Organization Landmarks Commission	
		48. Date 12/15/83	
		49. Revision Date(s)	







# HISTORIC INVENTORY

JA-AS-080-066

1. No.		4. Present Name(s)	
2. County Jackson		4620 Charlotte	
3. Location of Negatives Landmarks Commission of KC		5. Other Name(s) N. S. Shannon Residence	
6. Specific Location  4620 Charlotte		16. Thematic Category	28. No. of Stories 2 1/2
7. City or Town If Rural, Township & Vicinity Kansas City, Missouri		17. Date(s) or Period 1916	29. Basement? Yes <input checked="" type="checkbox"/> No <input type="checkbox"/>
8. Site Plan with North Arrow		18. Style or Design Tudor Revival	30. Foundation Material
		19. Architect or Engineer C. Van Brunt	31. Wall Construction masonry; frame
		20. Contractor or Builder W. E. Webb	32. Roof Type & Material gable; slate
		21. Original Use, if apparent residence	33. No. of Bays Front Side
		22. Present Use residence	34. Wall Treatment brick; stucco
		23. Ownership Public <input type="checkbox"/> Private <input checked="" type="checkbox"/>	35. Plan Shape rectangular
		24. Owner's Name & Address, if known	36. Changes (Explain in #42) Addition <input type="checkbox"/> Altered <input type="checkbox"/> Moved <input type="checkbox"/>
9. Coordinates UTM Lat. Long.		25. Open to Public? Yes <input type="checkbox"/> No <input checked="" type="checkbox"/>	37. Condition Interior Exterior good
10. Site <input type="checkbox"/> Building <input checked="" type="checkbox"/> Structure <input type="checkbox"/> Object <input type="checkbox"/>		26. Local Contact Person or Organization Landmarks Commission of KC	38. Preservation Underway? Yes <input type="checkbox"/> No <input checked="" type="checkbox"/>
11. On National Register? Yes <input checked="" type="checkbox"/> No <input type="checkbox"/>	12. Is It Eligible? Yes <input type="checkbox"/> No <input type="checkbox"/>	27. Other Surveys in Which Included	39. Endangered? By What? Yes <input type="checkbox"/> No <input checked="" type="checkbox"/>
13. Part of Estab. Hist. Dist.? Yes <input checked="" type="checkbox"/> No <input type="checkbox"/>	14. District Potent'l? Yes <input type="checkbox"/> No <input type="checkbox"/>		40. Visible from Public Road? Yes <input checked="" type="checkbox"/> No <input type="checkbox"/>
15. Name of Established District Rockhill Historic Dist. (local)			41. Distance from and Frontage on Road
42. Further Description of Important Features This residence faces south onto Brush Creek Boulevard. Tudor revival style elements are utilized, including half-timbering in combination with Stucco, and a prominent, centrally located chimney. A shed roof dormer with a double window is on the south roof slope.			
43. History and Significance This was originally the home of Newton S. Shannon, head of the Shannon Grain Company. Shannon moved here from 4615 Harrison.			
44. Description of Environment and Outbuildings Other residences are north, south, east and west of this house.			
45. Sources of Information WP# 59052 Western Contractor, Aug 2, 1916, p.20		46. Prepared by PILAND	
		47. Organization Landmarks Commission	
		48. Date	49. Revision Date(s)
		11-1-83	







# HISTORIC INVENTORY

JA-AS-080-067

1. No.		4. Present Name(s) 4637 Charlotte	
2. County Jackson		5. Other Name(s)	
3. Location of Negatives Landmarks Commission of KC		Frank G. Punton Residence; George B. Longan Residence	
6. Specific Location  4637 Charlotte		16. Thematic Category	
		17. Date(s) or Period 1919	
		18. Style or Design Colonial Revival	
		19. Architect or Engineer	
7. City or Town - If Rural, Township & Vicinity Kansas City, Missouri		20. Contractor or Builder	
8. Site Plan with North Arrow		21. Original Use, if apparent residence	
		22. Present Use residence	
		23. Ownership Public <input type="checkbox"/> Private <input checked="" type="checkbox"/>	
		24. Owner's Name & Address, if known	
9. Coordinates Lat. UTM Long.		25. Open to Public? Yes <input type="checkbox"/> No <input checked="" type="checkbox"/>	
10. Site <input type="checkbox"/> Building <input checked="" type="checkbox"/> Structure <input type="checkbox"/> Object <input checked="" type="checkbox"/>		26. Local Contact Person or Organization Landmarks Commission of KC	
11. On National Register? Yes <input type="checkbox"/> No <input checked="" type="checkbox"/>		27. Other Surveys in Which Included	
12. Is It Eligible? Yes <input type="checkbox"/> No <input checked="" type="checkbox"/>		37. Condition Interior Exterior good	
13. Part of Estab. Hist. Dist.? Yes <input checked="" type="checkbox"/> No <input type="checkbox"/>		38. Preservation Underway? Yes <input type="checkbox"/> No <input checked="" type="checkbox"/>	
14. District Potent'l? Yes <input type="checkbox"/> No <input checked="" type="checkbox"/>		39. Endangered? By What? Yes <input type="checkbox"/> No <input checked="" type="checkbox"/>	
15. Name of Established District Rockhill Historic Dist. (local)		40. Visible from Public Road? Yes <input checked="" type="checkbox"/> No <input type="checkbox"/>	
		41. Distance from and Frontage on Road 46 feet on Charlotte	
42. Further Description of Important Features The main facade of this house faces west. A pedimented projection shelters the entrance. An enclosed porch is at the south end of the house, with a sleeping porch above. A gabled dormer is placed on the west roof slope.			
43. History and Significance This was originally the home of Frank Punton of the Punton Brothers Publishing Company.			
44. Description of Environment and Outbuildings An apartment building is east of this house. Other residences are to the north and west. To the south is vacant land.			
45. Sources of Information WP #62701 Kansas City Star, June 18, 1922, p. 16D		46. Prepared by PILAND	
		47. Organization Landmarks Commission	
		48. Date 11/25/83	
		49. Revision Date(s)	







# HISTORIC INVENTORY

JA-AS-080-068

1. No.		4. Present Name(s) 4601 Harrison	
2. County Jackson		5. Other Name(s)	
3. Location of Negatives Landmarks Commission of KC		Heath Moore Residence	
6. Specific Location 4601 Harrison		16. Thematic Category	28. No. of Stories 2
7. City or Town If Rural, Township & Vicinity Kansas City, Missouri		17. Date(s) or Period 1912	29. Basement? Yes <input checked="" type="checkbox"/> No <input type="checkbox"/>
8. Site Plan with North Arrow		18. Style or Design	30. Foundation Material concrete
		19. Architect or Engineer	31. Wall Construction frame
		20. Contractor or Builder Peter Larson	32. Roof Type & Material gable; comp. shingle
		21. Original Use, if apparent residence	33. No. of Bays Front Side
		22. Present Use duplex	34. Wall Treatment wood shingle
		23. Ownership Public <input type="checkbox"/> Private <input checked="" type="checkbox"/>	35. Plan Shape irregular
		24. Owner's Name & Address, if known	36. Changes (Explain in #42) Addition <input type="checkbox"/> Altered <input type="checkbox"/> Moved <input type="checkbox"/>
9. Coordinates UTM Lat. Long.		25. Open to Public? Yes <input type="checkbox"/> No <input checked="" type="checkbox"/>	37. Condition Interior Exterior good
10. Site <input type="checkbox"/> Building <input checked="" type="checkbox"/> Structure <input type="checkbox"/> Object <input type="checkbox"/>		26. Local Contact Person or Organization Landmarks Commission of KC	38. Preservation Underway? Yes <input type="checkbox"/> No <input checked="" type="checkbox"/>
11. On National Register? Yes <input checked="" type="checkbox"/> No <input type="checkbox"/>	12. Is It Eligible? Yes <input type="checkbox"/> No <input type="checkbox"/>	27. Other Surveys in Which Included	39. Endangered? By What? Yes <input type="checkbox"/> No <input checked="" type="checkbox"/>
13. Part of Estab. Hist. Dist.? Yes <input checked="" type="checkbox"/> No <input type="checkbox"/>	14. District Potent'l? Yes <input type="checkbox"/> No <input type="checkbox"/>		40. Visible from Public Road? Yes <input checked="" type="checkbox"/> No <input type="checkbox"/>
15. Name of Established District Rockhill Neighborhood			41. Distance from and Frontage on Road 31 feet on Harrison
42. Further Description of Important Features The main facade of this corner house faces west. The entrances are placed at the north end of this facade, sheltered by a shed roof porch. Stone piers support the porch roof. Exterior stone chimneys are prominent on the north and west facades.			
43. History and Significance Placed on the National Register 7/21/75 and the Kansas City Register 6/24/80. One in a row of similar residences constructed for William Rockhill Nelson. The first resident of this house was Heath Moore who was an agent for the New York Life Insurance Company in the real estate mortgage loan department			
44. Description of Environment and Outbuildings An identical house is south of this residence. To the west is a surface parking lot. A commercial building is to the east.			
45. Sources of Information WP #47650 BP #28987		46. Prepared by PILAND	
		47. Organization Landmarks Commission	
		48. Date	49. Revision Date(s)
		10/16/83	







# HISTORIC INVENTORY

JA-AS-080-069

1. No.		4. Present Name(s) 4605 Harrison	
2. County Jackson		5. Other Name(s) Richard Robertson residence	
3. Location of Negatives Landmarks Commission of KC			
6. Specific Location 4605 Harrison Street		16. Thematic Category	28. No. of Stories 2
		17. Date(s) or Period 1912	29. Basement? Yes <input checked="" type="checkbox"/> No <input type="checkbox"/>
7. City or Town If Rural, Township & Vicinity Kansas City, Missouri		18. Style or Design	30. Foundation Material concrete
8. Site Plan with North Arrow		19. Architect or Engineer	31. Wall Construction frame
		20. Contractor or Builder Peter Larson, bldr.	32. Roof Type & Material gable; comp. shingle
		21. Original Use, if apparent residence	33. No. of Bays Front 3 Side
		22. Present Use duplex	34. Wall Treatment wood shingle
		23. Ownership Public <input type="checkbox"/> Private <input checked="" type="checkbox"/>	35. Plan Shape irregular
		24. Owner's Name & Address, if known	36. Changes (Explain in #42) Addition <input type="checkbox"/> Altered <input type="checkbox"/> Moved <input type="checkbox"/>
9. Coordinates UTM Lat. Long.		25. Open to Public? Yes <input type="checkbox"/> No <input checked="" type="checkbox"/>	37. Condition Interior Exterior good
10. Site <input checked="" type="checkbox"/> Building <input checked="" type="checkbox"/> Structure <input type="checkbox"/> Object <input type="checkbox"/>		26. Local Contact Person or Organization Landmarks Commission of KC	38. Preservation Underway? Yes <input type="checkbox"/> No <input checked="" type="checkbox"/>
11. On National Register? Yes <input checked="" type="checkbox"/> No <input type="checkbox"/>		27. Other Surveys in Which Included	39. Endangered? By What? Yes <input type="checkbox"/> No <input checked="" type="checkbox"/>
12. Is It Eligible? Yes <input type="checkbox"/> No <input type="checkbox"/>			40. Visible from Public Road? Yes <input checked="" type="checkbox"/> No <input type="checkbox"/>
13. Part of Estab. Hist. Dist.? Yes <input checked="" type="checkbox"/> No <input type="checkbox"/>			41. Distance from and Frontage on Road 31 feet on Harrison
14. District Potent'l? Yes <input type="checkbox"/> No <input type="checkbox"/>			
15. Name of Established District Rockhill Neighborhood			
42. Further Description of Important Features The main facade faces west. The entrances are placed at the north end of this facade and are protected by a shed roof supported by stone piers. An exterior stone chimney is placed on the south facade.			
43. History and Significance Placed on National Register 7/21/75 and Kansas City Register 6/24/80. One in a row of similar residences constructed for William Rockhill Nelson. The first resident of this house, Richard Robertson, was president of the Land Title Institute of America.			
44. Description of Environment and Outbuildings Similar residences are to the north and south. A surface parking lot is to the west. To the east is a commercial building.			
45. Sources of Information WP #47651 BP #28988		46. Prepared by PILAND	
		47. Organization Landmarks Commission	
		48. Date 10/16/83	49. Revision Date(s)







# HISTORIC INVENTORY

JA-AS-080-070

1. No.		4. Present Name(s)	
2. County Jackson		4609 Harrison	
3. Location of Negatives Landmarks Commission of KC		5. Other Name(s) Charles Bartlett residence	
6. Specific Location 4609 Harrison Street		16. Thematic Category	28. No. of Stories 2
7. City or Town - If Rural, Township & Vicinity Kansas City, Missouri		17. Date(s) or Period 1912	29. Basement? Yes <input checked="" type="checkbox"/> No <input type="checkbox"/>
8. Site Plan with North Arrow		18. Style or Design	30. Foundation Material concrete
		19. Architect or Engineer	31. Wall Construction frame
		20. Contractor or Builder Peter Larson	32. Roof Type & Material gable; comp. shingle
		21. Original Use, if apparent residence	33. No. of Bays Front 2 Side
		22. Present Use duplex	34. Wall Treatment wood shingle
		23. Ownership Public <input type="checkbox"/> Private <input checked="" type="checkbox"/>	35. Plan Shape irregular
		24. Owner's Name & Address, if known	36. Changes (Explain in #42) Addition <input type="checkbox"/> Altered <input type="checkbox"/> Moved <input type="checkbox"/>
9. Coordinates UTM Lat. Long.		25. Open to Public? Yes <input type="checkbox"/> No <input checked="" type="checkbox"/>	37. Condition Interior Exterior good
10. Site <input type="checkbox"/> Building <input checked="" type="checkbox"/> Structure <input type="checkbox"/> Object <input type="checkbox"/>		26. Local Contact Person or Organization Landmarks Commission of KC	38. Preservation Underway? Yes <input type="checkbox"/> No <input checked="" type="checkbox"/>
11. On National Register? Yes <input checked="" type="checkbox"/> No <input type="checkbox"/>	12. Is It Eligible? Yes <input type="checkbox"/> No <input type="checkbox"/>	27. Other Surveys in Which Included	39. Endangered? By What? Yes <input type="checkbox"/> No <input checked="" type="checkbox"/>
13. Part of Estab. Hist. Dist.? Yes <input checked="" type="checkbox"/> No <input type="checkbox"/>	14. District Potent'l? Yes <input type="checkbox"/> No <input type="checkbox"/>		40. Visible from Public Road? Yes <input checked="" type="checkbox"/> No <input type="checkbox"/>
15. Name of Established District Rockhill Neighborhood			41. Distance from and Frontage on Road 31 feet on Harrison
42. Further Description of Important Features The main facade faces west. A shed roof, supported by stone piers, shelters the entrance at the north end of the west facade. An exterior stone chimney is also placed on the west facade.			
43. History and Significance Placed on National Register 7/21/75 and Kansas City Register 6/24/80. One in a row of similar residences constructed as rental property for William Rockhill Nelson. The first tenant, Charles Bartlett, was secretary-treasurer of the Citizens Savings Trust Company. The residence was converted to a duplex in 1950.			
44. Description of Environment and Outbuildings Similar residences are north and south of this duplex. To the west is a surface parking lot. A commercial building is to the east.			
45. Sources of Information WP# 47652 BP# 28989 BP# 27720A		46. Prepared by PILAND	
		47. Organization Landmarks Commission	
		48. Date 10/17/83	49. Revision Date(s)







# HISTORIC INVENTORY

JA-AS-080-071

1. No.		4. Present Name(s) 4615 Harrison	
2. County Jackson		5. Other Name(s) Newton Shannon residence	
3. Location of Negatives Landmarks Commission of KC			
6. Specific Location 4615 Harrison Street		16. Thematic Category	28. No. of Stories 2
7. City or Town - If Rural, Township & Vicinity Kansas City, Missouri		17. Date(s) or Period 1912	29. Basement? Yes <input checked="" type="checkbox"/> No <input type="checkbox"/>
8. Site Plan with North Arrow		18. Style or Design	30. Foundation Material concrete
9. Coordinates UTM Lat. Long.		19. Architect or Engineer	31. Wall Construction frame
10. Site <input type="checkbox"/> Building <input checked="" type="checkbox"/> Structure <input type="checkbox"/> Object <input type="checkbox"/>		20. Contractor or Builder Peter Larson, bldr.	32. Roof Type & Material gable; comp. shingle
11. On National Register? Yes <input checked="" type="checkbox"/> No <input type="checkbox"/>		21. Original Use, if apparent residence	33. No. of Bays Front 3 Side
12. Is It Eligible? Yes <input type="checkbox"/> No <input type="checkbox"/>		22. Present Use duplex	34. Wall Treatment wood shingle
13. Part of Estab. Hist. Dist.? Yes <input checked="" type="checkbox"/> No <input type="checkbox"/>		23. Ownership Public <input type="checkbox"/> Private <input checked="" type="checkbox"/>	35. Plan Shape irregular
14. District Potent'l? Yes <input type="checkbox"/> No <input type="checkbox"/>		24. Owner's Name & Address, if known	36. Changes (Explain in #42) Addition <input type="checkbox"/> Altered <input type="checkbox"/> Moved <input type="checkbox"/>
15. Name of Established District Rockhill Neighborhood		25. Open to Public? Yes <input type="checkbox"/> No <input checked="" type="checkbox"/>	37. Condition Interior Exterior good
16. Further Description of Important Features The main facade faces west. A Shed roof, supported by stone piers, shelters the entrance doors at the north end of the west facade. An exterior stone chimney is placed on the south facade.		26. Local Contact Person or Organization Landmarks Commission of KC	38. Preservation Underway? Yes <input type="checkbox"/> No <input checked="" type="checkbox"/>
17. History and Significance One in a row of residences built as rental property by William Rockhill Nelson. The first resident of this house was Newton Shannon, of the Shannon Grain Company. In 1916 Shannon built a larger home for his residence, also in the Rockhill Neighborhood, at 4620 Charlotte. Placed on National Register 7/21/75 and on Kansas City Register 6/24/80.		27. Other Surveys in Which Included	39. Endangered? By What? Yes <input type="checkbox"/> No <input checked="" type="checkbox"/>
18. Description of Environment and Outbuildings Identical houses are north and south of this residence. To the west is an apartment building. To the east is a commercial building.			40. Visible from Public Road? Yes <input checked="" type="checkbox"/> No <input type="checkbox"/>
19. Sources of Information BP#28990 WP # 47653			41. Distance from and Frontage on Road 31 feet on Harrison
		46. Prepared by PILAND	
		47. Organization Landmarks Commission	
		48. Date 11/28/83	49. Revision Date(s)







# HISTORIC INVENTORY

JA-AS-080-072

1. No.		4. Present Name(s)	
2. County Jackson		4616-38 Harrison	
3. Location of Negatives Landmarks Commission of KC		5. Other Name(s)	
6. Specific Location  4616-38 Harrison		16. Thematic Category	28. No. of Stories 2
7. City or Town - If Rural, Township & Vicinity Kansas City, Missouri		17. Date(s) or Period 1951	29. Basement? Yes <input type="checkbox"/> No <input type="checkbox"/>
8. Site Plan with North Arrow		18. Style or Design Colonial Revival	30. Foundation Material
9. Coordinates UTM Lat. Long.		19. Architect or Engineer J. F. Lauck	31. Wall Construction frame
10. Site <input type="checkbox"/> Building <input checked="" type="checkbox"/> Structure <input type="checkbox"/> Object <input type="checkbox"/>		20. Contractor or Builder George Norton Const. Co.	32. Roof Type & Material gable
11. On National Register? Yes <input type="checkbox"/> No <input checked="" type="checkbox"/>		21. Original Use, if apparent apartment	33. No. of Bays Front 5 Side
12. Is It Eligible? Yes <input type="checkbox"/> No <input checked="" type="checkbox"/>		22. Present Use apartment	34. Wall Treatment brick
13. Part of Estab. Hist. Dist.? Yes <input type="checkbox"/> No <input checked="" type="checkbox"/>		23. Ownership Public <input type="checkbox"/> Private <input checked="" type="checkbox"/>	35. Plan Shape rectangular
14. District Potent'l? Yes <input type="checkbox"/> No <input checked="" type="checkbox"/>		24. Owner's Name & Address, if known	36. Changes (Explain in #42) Addition <input type="checkbox"/> Altered <input type="checkbox"/> Moved <input type="checkbox"/>
15. Name of Established District		25. Open to Public? Yes <input type="checkbox"/> No <input checked="" type="checkbox"/>	37. Condition Interior Exterior good
		26. Local Contact Person or Organization Landmarks Commission of KC	38. Preservation Underway? Yes <input type="checkbox"/> No <input checked="" type="checkbox"/>
		27. Other Surveys in Which Included	39. Endangered? By What? Yes <input type="checkbox"/> No <input checked="" type="checkbox"/>
			40. Visible from Public Road? Yes <input checked="" type="checkbox"/> No <input type="checkbox"/>
			41. Distance from and Frontage on Road 285 feet on Harrison
42. Further Description of Important Features The main facade of this apartment building faces east. Fire walls divide it into five sections. A entrance is centrally located in each section.			
43. History and Significance One in a group of five apartment buildings constructed in the Rockhill area in 1950-51. The five buildings contained a total of 116 units, including one and two bedroom and studio units. The architect, J.F. lauck, was one of the owners of the project.			
44. Description of Environment and Outbuildings Residences are east of this building. To the north is a surface parking lot. Similar apartment buildings are to the south and west.			
45. Sources of Information WP# 96373 BP# 64094 K.C. Star, Dec. 31, 1950. p.6c		46. Prepared by PILAND 47. Organization Landmarks Commission 48. Date 12-20-83 49. Revision Date(s)	

1 NO.

2 County

4 Present Name(s)  
4616-38 Harrison

5 Other Name(s)







# HISTORIC INVENTORY

JAAS-080-073

1. No.		4. Present Name(s) 4617 Harrison	
2. County Jackson		5. Other Name(s)	
3. Location of Negatives Landmarks Commission of KC			
6. Specific Location 4617 Harrison Street		16. Thematic Category	28. No. of Stories 2
7. City or Town If Rural, Township & Vicinity Kansas City, Missouri		17. Date(s) or Period 1912	29. Basement? Yes <input checked="" type="checkbox"/> No <input type="checkbox"/>
8. Site Plan with North Arrow		18. Style or Design	30. Foundation Material concrete
		19. Architect or Engineer	31. Wall Construction frame
		20. Contractor or Builder Peter Larson	32. Roof Type & Material gable; comp. shingle
		21. Original Use, if apparent residence	33. No. of Bays Front Side
		22. Present Use duplex	34. Wall Treatment wood shingle
		23. Ownership Public <input type="checkbox"/> Private <input checked="" type="checkbox"/>	35. Plan Shape irregular
		24. Owner's Name & Address, if known	36. Changes (Explain in #42) Addition <input type="checkbox"/> Altered <input type="checkbox"/> Moved <input type="checkbox"/>
9. Coordinates UTM Lat. Long.		25. Open to Public? Yes <input type="checkbox"/> No <input checked="" type="checkbox"/>	37. Condition Interior Exterior good
10. Site <input type="checkbox"/> Building <input checked="" type="checkbox"/> Structure <input type="checkbox"/> Object <input type="checkbox"/>		26. Local Contact Person or Organization Landmarks Commission of KC	38. Preservation Underway? Yes <input type="checkbox"/> No <input checked="" type="checkbox"/>
11. On National Register? Yes <input checked="" type="checkbox"/> No <input type="checkbox"/>	12. Is It Eligible? Yes <input type="checkbox"/> No <input type="checkbox"/>	27. Other Surveys in Which Included	39. Endangered? By What? Yes <input type="checkbox"/> No <input checked="" type="checkbox"/>
13. Part of Estab. Hist. Dist.? Yes <input checked="" type="checkbox"/> No <input type="checkbox"/>	14. District Potent'l? Yes <input type="checkbox"/> No <input type="checkbox"/>		40. Visible from Public Road? Yes <input checked="" type="checkbox"/> No <input type="checkbox"/>
15. Name of Established District Rockhill Neighborhood			41. Distance from and Frontage on Road 31 feet on Harrison
42. Further Description of Important Features The main facade faces west with the entrance at the north end. A shed roof, supported by stone piers, shelters the entrance. An exterior stone chimney is placed on the west facade.			
43. History and Significance One in a row of similar houses constructed for William Rockhill Nelson. Placed on the National Register 07/21/75 and Kansas City Register 06/24/80.			
44. Description of Environment and Outbuildings Identical houses are north and south of this residence. To the west is an apartment building. A commercial building is to the east.			
45. Sources of Information BP #28991 WP# 47654		46. Prepared by PILAND	
		47. Organization Landmarks Commission	
		48. Date 12/5/83	49. Revision Date(s)







# HISTORIC INVENTORY

JA-AS-080-074

1. No.		4. Present Name(s)		1 No.
2 County Jackson		4621 Harrison		
3 Location of Negatives Landmarks Commission of KC		5. Other Name(s)		
6. Specific Location 4621 Harrison Street		16. Thematic Category		2 County
7. City or Town If Rural, Township & Vicinity Kansas City, Missouri		17. Date(s) or Period 1912		
8. Site Plan with North Arrow		18. Style or Design		
9. Coordinates UTM Lat. Long.		19. Architect or Engineer		4 Present Name(s)
10. Site : Building IX Structure : Object :		20. Contractor or Builder Peter Larson		
11. On National Register? Yes IX No II		21. Original Use, if apparent Residence		
12. Is It Eligible? Yes IX No II		22. Present Use Residence		4
13. Part of Estab. Hist. Dist.? Yes IX No II		23. Ownership Public II Private X		
14. District Potent'l? Yes IX No II		24. Owner's Name & Address, if known		
15. Name of Established District Rockhill Neighborhood		25. Open to Public? Yes II No X		4
16. Local Contact Person or Organization Landmarks Commission of KC		26. Other Surveys in Which Included		
17. Further Description of Important Features The main facade faces west with the entrance at the north end. The entrance is protected by a shed roof which is supported by stone piers. Exterior stone chimneys are placed on the north and south facades.		27. Other Surveys in Which Included		
18. History and Significance One in a row of residences of similar design constructed for William Rockhill Nelson. Listed in the National Register 7/21/75 and the Kansas City Register 6/24/80. This was originally the home of Walter F. Dodsworth, President of the Dodsworth Book Company. The firm was established in 1857 for the manufacturing of blank books.		28. No. of Stories 2		4
19. Description of Environment and Outbuildings Similar residences are north and south of this house. To the east is a commercial building. An apartment building is to the west.		29. Basement? Yes IX No I		
20. Sources of Information BP# 28992 WP# 47655		30. Foundation Material		
21. Prepared by PILAND		31. Wall Construction Frame		4
22. Organization Landmarks Commission		32. Roof Type & Material gable; comp. shingle		
23. Date 12/8/83		33. No. of Bays Front 3 Side		
24. Revision Date(s)		34. Wall Treatment Wood Shingle		4
25. Plan Shape Irregular		35. Changes (Explain in #42) Addition : Altered : Moved :		
26. Condition Interior : Exterior : - good -		36. Preservation Underway? Yes I No IX		
27. Endangered? By What? Yes II No IX		37. Visible from Public Road? Yes IX No II		4
28. Distance from and Frontage on Road 31 ft. on Harrison		38. Distance from and Frontage on Road		
29. Distance from and Frontage on Road		39. Distance from and Frontage on Road		







# HISTORIC INVENTORY

JA-AS-080-075

1. No.		4. Present Name(s)		1 No.
2. County Jackson		4625 Harrison		
3. Location of Negatives Landmarks Commission of KC		5. Other Name(s)		
6. Specific Location 4625 Harrison Street		16. Thematic Category		2 County
7. City or Town - If Rural, Township & Vicinity Kansas City, Missouri		17. Date(s) or Period 1912		
8. Site Plan with North Arrow		18. Style or Design		
		19. Architect or Engineer		4 Present Name(s)
		20. Contractor or Builder Peter Larson, bldr.		
		21. Original Use, if apparent residence		
		22. Present Use duplex		28. No. of Stories 2
		23. Ownership Public <input type="checkbox"/> Private <input checked="" type="checkbox"/>		
		24. Owner's Name & Address, if known		
9. Coordinates Lat. UTM Long.		25. Open to Public? Yes <input type="checkbox"/> No <input checked="" type="checkbox"/>		29. Basement? Yes <input checked="" type="checkbox"/> No <input type="checkbox"/>
10. Site <input type="checkbox"/> Building <input checked="" type="checkbox"/> Structure <input type="checkbox"/> Object <input type="checkbox"/>		26. Local Contact Person or Organization Landmarks Commission of KC		30. Foundation Material concrete
11. On National Register? Yes <input checked="" type="checkbox"/> No <input type="checkbox"/>		27. Other Surveys in Which Included		31. Wall Construction frame
12. Is It Eligible? Yes <input type="checkbox"/> No <input type="checkbox"/>				32. Roof Type & Material gable; comp. shingle
13. Part of Estab. Hist. Dist.? Yes <input checked="" type="checkbox"/> No <input type="checkbox"/>				33. No. of Bays Front Side
14. District Potent'l? Yes <input type="checkbox"/> No <input type="checkbox"/>				34. Wall Treatment wood shingle
15. Name of Established District Rockhill Neighborhood				35. Plan Shape irregular
				36. Changes (Explain in #42) Addition <input type="checkbox"/> Altered <input type="checkbox"/> Moved <input type="checkbox"/>
				37. Condition Interior <input type="checkbox"/> Exterior <input checked="" type="checkbox"/> good
				38. Preservation Underway? Yes <input type="checkbox"/> No <input checked="" type="checkbox"/>
				39. Endangered? By What? Yes <input type="checkbox"/> No <input checked="" type="checkbox"/>
				40. Visible from Public Road? Yes <input checked="" type="checkbox"/> No <input type="checkbox"/>
				41. Distance from and Frontage on Road 31 feet on Harrison
42. Further Description of Important Features The main facade faces west. The entrance doors, at the north end of the west facade, are sheltered by a shed roof, supported by stone piers. This roofed area has been screened-in. A large exterior stone chimney is placed south of the entrance doors.				
43. History and Significance The first occupant of this house was Willard Hall, Jr., a lawyer. One is a row of similar houses constructed for William Rockhill Nelson. Listed in the National Register 7/21/75 and the Kansas City Register 6/24/80.				
44. Description of Environment and Outbuildings Similar residences are north and south of this house. To the east is a commercial building. An apartment building is to the west.				
45. Sources of Information BP# 28993				46. Prepared by PILAND
				47. Organization Landmarks Commission
				48. Date 11/1/83
				49. Revision Date(s)







# HISTORIC INVENTORY

JA-AS-080-076

1. No.		4. Present Name(s) 4629 Harrison		1 No.						
7. County Jackson		5. Other Name(s) Charles L. Scott Residence								
3. Location of Negatives Landmarks Commission of KC										
6. Specific Location  4629 Harrison		16. Thematic Category		2 County						
		17. Date(s) or Period 1912								
7. City or Town If Rural, Township & Vicinity Kansas City, Missouri		18. Style or Design		4 Present Name(s)						
8. Site Plan with North Arrow		19. Architect or Engineer								
		20. Contractor or Builder Peter Larson		4 Present Name(s)						
		21. Original Use, if apparent Residence								
		22. Present Use Residence								
		23. Ownership Public <input type="checkbox"/> Private <input checked="" type="checkbox"/>								
		24. Owner's Name & Address, if known								
9. Coordinates UTM Lat. Long.		25. Open to Public? Yes <input type="checkbox"/> No <input checked="" type="checkbox"/>		4 Present Name(s)						
10. Site <input type="checkbox"/> Building <input checked="" type="checkbox"/> Structure <input type="checkbox"/> Object <input type="checkbox"/>		26. Local Contact Person or Organization Landmarks Commission of KC								
11. On National Register? Yes <input checked="" type="checkbox"/> No <input type="checkbox"/>		12. Is It Eligible? Yes <input type="checkbox"/> No <input type="checkbox"/>		4 Present Name(s)						
13. Part of Estab. Hist. Dist.? Yes <input checked="" type="checkbox"/> No <input type="checkbox"/>		14. District Potent'l? Yes <input type="checkbox"/> No <input type="checkbox"/>								
5. Name of Established District Rockhill Neighborhood		27. Other Surveys in Which Included		4 Present Name(s)						
2. Further Description of Important Features The main facade faces west. The entrance, at the north end of this facade, is protected by a shed roof supported by stone piers. Exterior stone chimneys are placed on the north and south facades.										
3. History and Significance (Listed in the National Register 7/21/75, and the Kansas City Register, 6/24/80.) One is a row of similar residences constructed for William Rockhill Nelson. This was originally the home of Charles L. Scott, manager of the Massachusetts Mutual Life Insurance Company.										
4. Description of Environment and Outbuildings An apartment building is west of this residence. A commercial building is to the east. To the north and south are similar residences.										
5. Sources of Information BP# 28994 WP# 47657		<table border="1" style="width:100%; border-collapse: collapse;"> <tr> <td colspan="2">46. Prepared by PILAND</td> </tr> <tr> <td colspan="2">47. Organization Landmarks Commission</td> </tr> <tr> <td>48. Date 11/25/83</td> <td>49. Revision Date(s)</td> </tr> </table>			46. Prepared by PILAND		47. Organization Landmarks Commission		48. Date 11/25/83	49. Revision Date(s)
46. Prepared by PILAND										
47. Organization Landmarks Commission										
48. Date 11/25/83	49. Revision Date(s)									







# HISTORIC INVENTORY

JA-AS-080-077

1. No.		4. Present Name(s) 4633 Harrison		1 No.
2. County Jackson		5. Other Name(s)		
3. Location of Negatives Landmarks Commission of KC				
6. Specific Location 4633 Harrison Street		16. Thematic Category	28. No. of Stories 2	2 County
		17. Date(s) or Period 1912	29. Basement? Yes <input checked="" type="checkbox"/> No <input type="checkbox"/>	
		18. Style or Design	30. Foundation Material Concrete	
7. City or Town - If Rural, Township & Vicinity Kansas City, Missouri		19. Architect or Engineer	31. Wall Construction Frame	4 Present Name(s)
8. Site Plan with North Arrow		20. Contractor or Builder Peter Larson	32. Roof Type & Material Gable; Comp. Shingle	
		21. Original Use, if apparent Residence	33. No. of Bays Front Side	
		22. Present Use Residence	34. Wall Treatment Wood Shingle	
		23. Ownership Public <input type="checkbox"/> Private <input checked="" type="checkbox"/>	35. Plan Shape Irregular	
		24. Owner's Name & Address, if known	36. Changes (Explain in #42) Addition <input type="checkbox"/> Altered <input type="checkbox"/> Moved <input type="checkbox"/>	
9. Coordinates UTM Lat. Long.		25. Open to Public? Yes <input type="checkbox"/> No <input checked="" type="checkbox"/>	37. Condition Interior Exterior Good	
10. Site <input type="checkbox"/> Building <input checked="" type="checkbox"/> Structure <input type="checkbox"/> Object <input type="checkbox"/>		26. Local Contact Person or Organization Landmarks Commission of KC	38. Preservation Underway? Yes <input type="checkbox"/> No <input checked="" type="checkbox"/>	
11. On National Register? Yes <input checked="" type="checkbox"/> No <input type="checkbox"/>		27. Other Surveys in Which Included	39. Endangered? By What? Yes <input type="checkbox"/> No <input checked="" type="checkbox"/>	
12. Is It Eligible? Yes <input type="checkbox"/> No <input type="checkbox"/>			40. Visible from Public Road? Yes <input checked="" type="checkbox"/> No <input type="checkbox"/>	
13. Part of Estab. Hist. Dist.? Yes <input checked="" type="checkbox"/> No <input type="checkbox"/>			41. Distance from and Frontage on Road 31 ft. on Harrison	
14. District Potent'l? Yes <input type="checkbox"/> No <input type="checkbox"/>				
15. Name of Established District Rockhill Neighborhood				
42. Further Description of Important Features The main facade faces west with the entrance at the north end. The entrance is protected by a shed roof, supported by stone piers. Exterior stone chimneys are placed on the west and north facades.				
43. History and Significance One in a row of similar houses constructed for William Rockhill Nelson. Listed in the National Register 7/21/75 and the Kansas City Register 6/24/80.				
44. Description of Environment and Outbuildings Similar residences are north and south of this structure. To the west is an apartment building. A commercial building is to the east.				
45. Sources of Information WP# 47658 BP# 28995			46. Prepared by PILAND	
			47. Organization Landmarks Commission	
			48. Date 49. Revision Date(s)	

Curtis, Indiana







# HISTORIC INVENTORY

JA-AS-080-078

1. No.		4. Present Name(s)		1 No.
2. County Jackson		4637 Harrison		
3. Location of Negatives Landmarks Commission of KC		5. Other Name(s)		
6. Specific Location		16. Thematic Category		2 County
4637 Harrison Street		17. Date(s) or Period		
7. City or Town If Rural, Township & Vicinity Kansas City, Missouri		18. Style or Design		
8. Site Plan with North Arrow		19. Architect or Engineer		4 Precinct Industrial
		20. Contractor or Builder Peter Larson		
		21. Original Use, if apparent residence		
		22. Present Use		
		23. Ownership Public <input type="checkbox"/> Private <input checked="" type="checkbox"/>		
		24. Owner's Name & Address, if known		
9. Coordinates UTM		25. Open to Public? Yes <input type="checkbox"/> No <input checked="" type="checkbox"/>		
10. Site <input type="checkbox"/> Building <input checked="" type="checkbox"/> Structure <input type="checkbox"/> Object <input type="checkbox"/>		26. Local Contact Person or Organization		
11. On National Register? Yes <input checked="" type="checkbox"/> No <input type="checkbox"/>		Landmarks Commission of KC		
12. Is It Eligible? Yes <input type="checkbox"/> No <input type="checkbox"/>		27. Other Surveys in Which Included		
13. Part of Estab. Hist. Dist.? Yes <input checked="" type="checkbox"/> No <input type="checkbox"/>				
14. District Potent'l? Yes <input type="checkbox"/> No <input type="checkbox"/>				
15. Name of Established District				
Rockhill Neighborhood				
42. Further Description of Important Features The main facade of this residence faces west. Exterior stone chimneys are placed on the north and south facades. A shed roof porch is at the north end of the main facade, sheltering the entrance. Stone piers support the porch roof. Fenestration is provided by double hung, sash windows with 8-over-8 lights.				
43. History and Significance One is a row of similar houses constructed for William Rockhill Nelson. Listed in the National Register 7/21/75 and the Kansas City Register 6/24/80. The earliest known resident of this house (1914) was William H. Scarritt, a real estate and insurance businessman.				
44. Description of Environment and Outbuildings Similar residences are north and south of this building. A commercial building is to the east and an apartment building is to the west.				
45. Sources of Information		46. Prepared by		
WP# 47659 BP# 28996		PILAND		
		47. Organization		
		Landmarks Commission		
		48. Date 49. Revision Date(s)		
		12/16/83		







# HISTORIC INVENTORY

JA-AS-080-079

1. No.		4. Present Name(s) 4641 Harrison	
2. County Jackson		5. Other Name(s)	
3. Location of Negatives Landmarks Commission of KC			
6. Specific Location 4641 Harrison		16. Thematic Category	28. No. of Stories 2
7. City or Town - If Rural, Township & Vicinity Kansas City, Missouri		17. Date(s) or Period 1912	29. Basement? Yes <input checked="" type="checkbox"/> No <input type="checkbox"/>
8. Site Plan with North Arrow		18. Style or Design	30. Foundation Material concrete
		19. Architect or Engineer	31. Wall Construction frame
		20. Contractor or Builder Peter Larson, bldr.	32. Roof Type & Material gable; comp. shingle
		21. Original Use, if apparent residence	33. No. of Bays Front Side
		22. Present Use duplex	34. Wall Treatment wood shingle
		23. Ownership Public <input type="checkbox"/> Private <input checked="" type="checkbox"/>	35. Plan Shape irregular
		24. Owner's Name & Address, if known	36. Changes (Explain in #42) Addition <input type="checkbox"/> Altered <input type="checkbox"/> Moved <input type="checkbox"/>
9. Coordinates UTM Lat. Long.		25. Open to Public? Yes <input type="checkbox"/> No <input checked="" type="checkbox"/>	37. Condition Interior Exterior good
10. Site <input type="checkbox"/> Building <input checked="" type="checkbox"/> Structure <input type="checkbox"/> Object <input type="checkbox"/>		26. Local Contact Person or Organization Landmarks Commission of KC	38. Preservation Underway? Yes <input type="checkbox"/> No <input checked="" type="checkbox"/>
11. On National Register? Yes <input checked="" type="checkbox"/> No <input type="checkbox"/>	12. Is It Eligible? Yes <input type="checkbox"/> No <input type="checkbox"/>	27. Other Surveys in Which Included	39. Endangered? By What? Yes <input type="checkbox"/> No <input checked="" type="checkbox"/>
13. Part of Estab. Hist. Dist.? Yes <input checked="" type="checkbox"/> No <input type="checkbox"/>	14. District Potent'l? Yes <input type="checkbox"/> No <input type="checkbox"/>		40. Visible from Public Road? Yes <input checked="" type="checkbox"/> No <input type="checkbox"/>
15. Name of Established District Rockhill Neighborhood			41. Distance from and Frontage on Road 31 ft. on Harrison
42. Further Description of Important Features The main facade faces west. A shed roof, supported by stone piers, projects over the entrance doors. Exterior stone chimneys are placed on the north and west facades.			
43. History and Significance The earliest known resident of this dwelling (1914) was Jacques G. L. Harvey, a lawyer with the firm Reed and Harvey. One in a row of semilar houses constructed for William Rockhill Nelson. Listed in the National Register 7/21/75 and the Kansas City Register 6/24/80.			
44. Description of Environment and Outbuildings Similar residences are north and south of this dwelling. To the west is an apartment building. A commercial building is to the east.			
45. Sources of Information WP# 47660 BP #28997		46. Prepared by PILAND	
		47. Organization Landmarks Commission	
		48. Date 10/16/83	49. Revision Date(s)







# HISTORIC INVENTORY

JAAS-080-080

1. No.		4. Present Name(s)	
2. County Jackson		4645 Harrison	
3. Location of Negatives Landmarks Commission of KC		5. Other Name(s) J. Hinkle Bracken residence	
6. Specific Location 4645 Harrison Street		16. Thematic Category	28. No. of Stories 2
7. City or Town If Rural, Township & Vicinity Kansas City, Missouri		17. Date(s) or Period 1912	29. Basement? Yes <input checked="" type="checkbox"/> No <input type="checkbox"/>
8. Site Plan with North Arrow		18. Style or Design	30. Foundation Material concrete
9. Coordinates UTM Lat. Long.		19. Architect or Engineer	31. Wall Construction frame
10. Site : Structure : Building : Object :		20. Contractor or Builder Peter Larson, bldr.	32. Roof Type & Material gable ; comp. shingle
11. On National Register? Yes <input checked="" type="checkbox"/> No <input type="checkbox"/>		21. Original Use, if apparent residence	33. No. of Bays Front -3 Side
12. Is It Eligible? Yes <input type="checkbox"/> No <input type="checkbox"/>		22. Present Use residence	34. Wall Treatment wood shingle
13. Part of Estab. Yes <input checked="" type="checkbox"/> Hist. Dist.? No <input type="checkbox"/>		23. Ownership Public <input type="checkbox"/> Private <input checked="" type="checkbox"/>	35. Plan Shape irregular
14. District Yes <input type="checkbox"/> Potent'l? No <input type="checkbox"/>		24. Owner's Name & Address, if known	36. Changes (Explain in #42) Addition <input type="checkbox"/> Altered <input type="checkbox"/> Moved <input type="checkbox"/>
15. Name of Established District Rockhill Neighborhood		25. Open to Public? Yes <input checked="" type="checkbox"/> No <input type="checkbox"/>	37. Condition Interior Exterior good
42. Further Description of Important Features		26. Local Contact Person or Organization Landmarks Commission of KC	38. Preservation Underway? Yes <input type="checkbox"/> No <input checked="" type="checkbox"/>
43. History and Significance		27. Other Surveys in Which Included	39. Endangered? By What? Yes <input type="checkbox"/> No <input checked="" type="checkbox"/>
44. Description of Environment and Outbuildings		40. Visible from Public Road? Yes <input checked="" type="checkbox"/> No <input type="checkbox"/>	41. Distance from and Frontage on Road 31 feet on Harrison
45. Sources of Information BP #28998 WP# 47661		46. Prepared by PILAND	
		47. Organization Landmarks Commission	
		48. Date 12/7/83	49. Revision Date(s)

Jackson

4645 Harrison

Other features







# HISTORIC INVENTORY

JAAS-080-081

1. No.		4. Present Name(s)	
2. County Jackson		4501 Holmes	
3. Location of Negatives Landmarks Commission of KC		5. Other Name(s) J. D. Havens residence	
6. Specific Location 4501 Holmes		16. Thematic Category	
7. City or Town - If Rural, Township & Vicinity Kansas City, Missouri		17. Date(s) or Period 1908 (add. 1948)	
8. Site Plan with North Arrow		18. Style or Design	
		19. Architect or Engineer Howe & Hoit	
		20. Contractor or Builder Louis Hartman	
		21. Original Use, if apparent Residence	
		22. Present Use Residence	
		23. Ownership Public <input type="checkbox"/> Private <input checked="" type="checkbox"/>	
		24. Owner's Name & Address, if known	
9. Coordinates UTM Lat. Long.		25. Open to Public? Yes <input type="checkbox"/> No <input checked="" type="checkbox"/>	
10. Site <input type="checkbox"/> Building <input checked="" type="checkbox"/> Structure <input type="checkbox"/> Object <input type="checkbox"/>		26. Local Contact Person or Organization Landmarks Commission of KC	
11. On National Register? Yes <input type="checkbox"/> No <input checked="" type="checkbox"/>		27. Other Surveys in Which Included	
12. Is It Eligible? Yes <input type="checkbox"/> No <input type="checkbox"/>			
13. Part of Estab. Yes <input checked="" type="checkbox"/> Hist. Dist.? No <input type="checkbox"/>		30. Foundation Material Stone	
14. District Potent'l? Yes <input type="checkbox"/> No <input type="checkbox"/>		31. Wall Construction Masonry	
15. Name of Established District Rockhill Historic Dist. (local)		32. Roof Type & Material gable; comp. shingle	
		33. No. of Bays Front Side	
		34. Wall Treatment brick	
		35. Plan Shape irregular	
		36. Changes (Explain in #42) Addition <input checked="" type="checkbox"/> Altered <input type="checkbox"/> Moved <input type="checkbox"/>	
		37. Condition Interior Exterior good	
		38. Preservation Underway? Yes <input type="checkbox"/> No <input checked="" type="checkbox"/>	
		39. Endangered? By What? Yes <input type="checkbox"/> No <input checked="" type="checkbox"/>	
		40. Visible from Public Road? Yes <input checked="" type="checkbox"/> No <input type="checkbox"/>	
		41. Distance from and Frontage on Road approx. 60 feet on Holmes	
42. Further Description of Important Features The main facade of this house faces west. An open, two story porch extends across the west facade and partially along the south facade. A portion of the porch on the first floor, south end, has been enclosed. Two shed roof dormers are on the west roof slope. An addition was placed on the north facade in 1948.			
43. History and Significance This was originally the home of J. D. Havens, head of J. D. Havens Company, printers. The house was constructed at a cost of \$10,000 to \$12,000.			
44. Description of Environment and Outbuildings Other residences are north, south, east and west of this house.			
45. Sources of Information WP #35599 K C Star, April 17, 1908, p. 10A. BP #24701A		46. Prepared by PILAND	
		47. Organization Landmarks Commission	
		48. Date 10/31/83	
		49. Revision Date(s)	







# HISTORIC INVENTORY

JA-AS-080-082

1. No.		4. Present Name(s)		1 No.
2. County Jackson		4511 Holmes		
3. Location of Negatives WPT#14-9 Landmarks Commission of KC		5. Other Name(s) Ira C. Van Noy Residence		
5. Specific Location 4511 Holmes		16. Thematic Category	28. No. of Stories 2	2 County Jackson 4 Present Name(s) 4511 Holmes
7. City or Town If Rural, Township & Vicinity Kansas City, Missouri		17. Date(s) or Period 1919	29. Basement? Yes <input checked="" type="checkbox"/> No <input type="checkbox"/>	
8. Site Plan with North Arrow		18. Style or Design	30. Foundation Material brick	
		19. Architect or Engineer	31. Wall Construction	
		20. Contractor or Builder	32. Roof Type & Material	
		21. Original Use, if apparent Residence	33. No. of Bays Front Side	
		22. Present Use Residence	34. Wall Treatment stucco	
		23. Ownership Public <input type="checkbox"/> Private <input checked="" type="checkbox"/>	35. Plan Shape irregular	
		24. Owner's Name & Address, if known	36. Changes (Explain in #42) Addition <input type="checkbox"/> Altered <input type="checkbox"/> Moved <input type="checkbox"/>	
		25. Open to Public? Yes <input type="checkbox"/> No <input checked="" type="checkbox"/>	37. Condition Interior Exterior good	
9. Coordinates UTM		26. Local Contact Person or Organization Landmarks Commission of KC	38. Preservation Underway? Yes <input type="checkbox"/> No <input checked="" type="checkbox"/>	4 Present Name(s) 4511 Holmes
10. Site Building <input checked="" type="checkbox"/> Structure Object <input type="checkbox"/>		27. Other Surveys in Which Included	39. Endangered? By What? Yes <input type="checkbox"/> No <input checked="" type="checkbox"/>	
11. On National Register? Yes <input type="checkbox"/> No <input checked="" type="checkbox"/>			40. Visible from Public Road? Yes <input checked="" type="checkbox"/> No <input type="checkbox"/>	
12. Is It Eligible? Yes <input type="checkbox"/> No <input type="checkbox"/>			41. Distance from and Frontage on Road 56' on Holmes	
13. Part of Estab. Hist. Dist.? Yes <input checked="" type="checkbox"/> No <input type="checkbox"/>				
14. District Potent'l? Yes <input type="checkbox"/> No <input type="checkbox"/>				
15. Name of Established District Rockhill Historic Dist. (Local)				
42. Further Description of Important Features The main facade of this corner house faces south. The entrance is centrally located and sheltered by a small entry porch supported by columns. The rectangular windows feature eight-over-one lights. Gabled dormers are placed on the south roof slope.				
43. History and Significance The first occupant of this house was Ira C. Van Noy, President of the Interstate Company. The residence was listed in the Kansas City Register on June 24, 1980 as part of the Rockhill Historic District.				
44. Description of Environment and Outbuildings Other residences are to the north, south, east and west of this residence.				
45. Sources of Information WP# 62467 BP# 37009		46. Prepared by PILAND		4 Present Name(s) 4511 Holmes
		47. Organization Landmarks Commission		
		48. Date 6/3/85	49. Revision Date(s)	

Ira C. Van Noy Residence







# HISTORIC INVENTORY

JA-AS-080-083

1. No.		4. Present Name(s)	
2. County Jackson		4512 Holmes	
3. Location of Negatives Landmarks Commission of KC		5. Other Name(s) James A. Roberts Residence	
6. Specific Location  4512 Holmes		16. Thematic Category	28. No. of Stories 2 1/2
7. City or Town - If Rural, Township & Vicinity Kansas City, Missouri		17. Date(s) or Period 1912	29. Basement? Yes <input checked="" type="checkbox"/> No <input type="checkbox"/>
8. Site Plan with North Arrow		18. Style or Design	30. Foundation Material stone
9. Coordinates UTM Lat. Long.		19. Architect or Engineer John McKecknie	31. Wall Construction
10. Site : Building X Structure : Object : 11. On National Register? Yes <input type="checkbox"/> No <input checked="" type="checkbox"/> 12. Is It Eligible? Yes <input type="checkbox"/> No <input type="checkbox"/>		20. Contractor or Builder	32. Roof Type & Material gable;
13. Part of Estab. Yes <input checked="" type="checkbox"/> Hist. Dist.? No <input type="checkbox"/> 14. District Potent'l? Yes <input type="checkbox"/> No <input type="checkbox"/>		21. Original Use, if apparent residence	33. No. of Bays Front Side
15. Name of Established District (local) Rockhill Historic Dist.		22. Present Use residence	34. Wall Treatment stucco
		23. Ownership Public <input type="checkbox"/> Private <input checked="" type="checkbox"/>	35. Plan Shape irregular
		24. Owner's Name & Address, if known	36. Changes (Explain in #42) Addition <input type="checkbox"/> Altered <input type="checkbox"/> Moved <input type="checkbox"/>
		25. Open to Public? Yes <input type="checkbox"/> No <input checked="" type="checkbox"/>	37. Condition Interior Exterior good
		26. Local Contact Person or Organization Landmarks Commission of KC	38. Preservation Underway? Yes <input type="checkbox"/> No <input checked="" type="checkbox"/>
		27. Other Surveys in Which Included	39. Endangered? By What? Yes <input type="checkbox"/> No <input checked="" type="checkbox"/>
			40. Visible from Public Road? Yes <input checked="" type="checkbox"/> No <input type="checkbox"/>
			41. Distance from and Frontage on Road 59 feet on Holmes
42. Further Description of Important Features The main facade faces east. The house is characterized by a multitude of projections and decorative details. The entryway placed slightly off center on the east facade is protected with a shed roof which bows in the center to form an arch. Three evenly spaced hipped roof dormers pierce the east roof slope. A semicircular, one story extension projects on the south end of the residence. The roof shingles curve around the eaves in imitation of thatch.			
43. History and Significance This was the home of James A. Roberts, President and General Manager of the Kansas City Wholesale Grocery Company.			
44. Description of Environment and Outbuildings Other residences are north, south, east, and west of this residence.			
45. Sources of Information BP #28566 WP# 47915 Kansas City Star, Feb. 21, 1912, p.2		46. Prepared by PILAND / UGUCCIONI	
		47. Organization Landmarks Commission	
		48. Date 12/7/83	49. Revision Date(s)







# HISTORIC INVENTORY

JA-AS-080-084

1. No.		4. Present Name(s) 4520 Holmes	
2. County Jackson		5. Other Name(s) C. E. Faeth Residence	
3. Location of Negatives Landmarks Commission of KC			
6. Specific Location  4520 Holmes		16. Thematic Category	28. No. of Stories 2
7. City or Town - If Rural, Township & Vicinity Kansas City, Missouri		17. Date(s) or Period 1912-13	29. Basement? Yes <input type="checkbox"/> No <input type="checkbox"/>
8. Site Plan with North Arrow		18. Style or Design	30. Foundation Material
		19. Architect or Engineer Smith, Rea & Lovitt	31. Wall Construction
		20. Contractor or Builder A. E. Madorie	32. Roof Type & Material gable; tile
		21. Original Use, if apparent residence	33. No. of Bays Front Side
		22. Present Use residence	34. Wall Treatment stucco
		23. Ownership Public <input type="checkbox"/> Private <input checked="" type="checkbox"/>	35. Plan Shape irregular
		24. Owner's Name & Address, if known	36. Changes (Explain in #42) Addition <input type="checkbox"/> Altered <input type="checkbox"/> Moved <input type="checkbox"/>
9. Coordinates UTM Lat. Long.			37. Condition Interior Exterior good
10. Site <input type="checkbox"/> Building <input checked="" type="checkbox"/> Structure <input type="checkbox"/> Object <input type="checkbox"/>		25. Open to Public? Yes <input type="checkbox"/> No <input checked="" type="checkbox"/>	38. Preservation Underway? Yes <input type="checkbox"/> No <input checked="" type="checkbox"/>
11. On National Register? Yes <input type="checkbox"/> No <input checked="" type="checkbox"/>	12. Is It Eligible? Yes <input type="checkbox"/> No <input type="checkbox"/>	26. Local Contact Person or Organization Landmarks Commission of KC	
13. Part of Estab. Hist. Dist.? Yes <input checked="" type="checkbox"/> No <input type="checkbox"/>	14. District Potent'l? Yes <input type="checkbox"/> No <input type="checkbox"/>	27. Other Surveys in Which Included	
15. Name of Established District Rockhill Historic Dist. (local)		40. Visible from Public Road? Yes <input checked="" type="checkbox"/> No <input type="checkbox"/>	
		41. Distance from and Frontage on Road 45 feet on Holmes	
42. Further Description of Important Features The main facade faces east, with the entrance centrally located. A mansard roof portico, supported by decorative iron piers, protects the entrance. The bay south of the entrance, on both the 1st and 2nd floors, bows out gracefully and is fenestrated on each floor with three windows.			
43. History and Significance This was originally the home of C. E. Faeth, President of the Faeth Iron Company.			
44. Description of Environment and Outbuildings Vacant land is west of this house. To the north, south, and east are other residences.			
45. Sources of Information WP #50357 BP #29716 Western Contractor, August 30, 1911, p. 22.		46. Prepared by PILAND	
		47. Organization Landmarks Commission	
		48. Date 10/14/83	49. Revision Date(s)







# HISTORIC INVENTORY

JA-AS-080-085

1. No.		4. Present Name(s)		1 No.
2. County Jackson		4545 Holmes		
3. Location of Negatives Landmarks Commission of KC		5. Other Name(s) W. P. Hovey Residence		
6. Specific Location 4545 Holmes		16. Thematic Category		2 County
7. City or Town - If Rural, Township & Vicinity Kansas City, Missouri		17. Date(s) or Period 1919		
		18. Style or Design		
		19. Architect or Engineer R. E. Peden		
		20. Contractor or Builder A. E. Hofer		
8. Site Plan with North Arrow		21. Original Use, if apparent Residence		4 Present Name(s)
9. Coordinates UTM Lat. Long.		22. Present Use Residence		
		23. Ownership Public <input type="checkbox"/> Private <input checked="" type="checkbox"/>		
		24. Owner's Name & Address, if known		
10. Site <input checked="" type="checkbox"/> Building <input checked="" type="checkbox"/> Structure <input type="checkbox"/> Object <input type="checkbox"/>		25. Open to Public? Yes <input type="checkbox"/> No <input checked="" type="checkbox"/>		5 Other Name(s)
11. On National Register? Yes <input type="checkbox"/> No <input checked="" type="checkbox"/>		26. Local Contact Person or Organization Landmarks Commission of KC		
12. Is It Eligible? Yes <input type="checkbox"/> No <input type="checkbox"/>		27. Other Surveys in Which Included		
13. Part of Estab. Hist. Dist.? Yes <input checked="" type="checkbox"/> No <input type="checkbox"/>		14. District Potent'l? Yes <input type="checkbox"/> No <input type="checkbox"/>		6 Other Name(s)
15. Name of Established District (Local) Rockhill Historic District		28. No. of Stories 2½		
		29. Basement? Yes <input checked="" type="checkbox"/> No <input type="checkbox"/>		
		30. Foundation Material Stone		7 Other Name(s)
		31. Wall Construction masonry; frame		
		32. Roof Type & Material Gable; Comp. Shingle		
		33. No. of Bays Front Side		8 Other Name(s)
		34. Wall Treatment Wood Shingle; Stone		
		35. Plan Shape Irregular		
		36. Changes (Explain in #42) Addition <input type="checkbox"/> Altered <input type="checkbox"/> Moved <input type="checkbox"/>		9 Other Name(s)
		37. Condition Interior Exterior Good		
		38. Preservation Underway? Yes <input type="checkbox"/> No <input checked="" type="checkbox"/>		
		39. Endangered? By What? Yes <input type="checkbox"/> No <input checked="" type="checkbox"/>		10 Other Name(s)
		40. Visible from Public Road? Yes <input checked="" type="checkbox"/> No <input type="checkbox"/>		
		41. Distance from and Frontage on Road 50 Ft. on Holmes		
42. Further Description of Important Features This residence faces west. The entrance, at the south end, is protected by an open porch. Stone piers support the shed roof of the porch. A center gable on the west facade is flanked by gabled dormers. Beneath the center gable, on the second floor, is an oriel window.				
43. History and Significance This was originally the home of Willard P. Hovey, a member of the real estate firm P.H. Hovey and Son.				
44. Description of Environment and Outbuildings Other residences are north, south, east and west of this house.				
45. Sources of Information WP# 62234 BP# 36632 Western Contractor, May 28, 1919, p. 28; April 2, 1919, p. 18.			46. Prepared by PILAND	
			47. Organization Landmarks Commission	
			48. Date 11/29/83	
			49. Revision Date(s)	







# HISTORIC INVENTORY

JA-AS-080-086

1 No.

2 County Jackson

4 Present Name(s) 4601 Holmes

5 Owner Name(s) Alfred F. Parker residence

1 No.	4. Present Name(s) 4601 Holmes
2 County Jackson	5 Other Name(s)
3 Location of Negatives WPT#14-10 Landmarks Commission of KC	Alfred F. Parker residence

6 Specific Location  4601 Holmes	16. Thematic Category	28. No. of Stories 2½
	17. Date(s) or Period 1919	29. Basement? Yes X No
	18. Style or Design	30. Foundation Material stone
	19. Architect or Engineer	31. Wall Construction masonry; frame
	20. Contractor or Builder A.E. Hofer	32. Roof Type & Material varied; comp. shingle
	21. Original Use, if apparent residence	33. No. of Bays Front Side
	22. Present Use residence	34. Wall Treatment stone; wood shingle
	23. Ownership Public Private IX	35. Plan Shape irregular
	24. Owner's Name & Address, if known	36. Changes Addition (Explain in #42) Altered Moved
	25. Open to Public? Yes No IX	37. Condition Interior Exterior good
9 Coordinates UTM Lat. Long.	26. Local Contact Person or Organization Landmarks Commission of KC	38. Preservation Underway? Yes No X
	27. Other Surveys in Which Included	39. Endangered? By What? Yes No X
	40. Visible from Public Road? Yes X No	41. Distance from and Frontage on Road 59 feet on Holmes
	42. Further Description of Important Features The main facade of this house faces west. The entrance, at the south end, is protected by an open porch. The second floor extends over this porch. A variety of window openings are utilized. A gabled dormer is placed on the west roof slope.	
	43. History and Significance This was originally the home of Alfred Parker, whose occupation was listed in the city directory as "land."	
	44. Description of Environment and Outbuildings To the north, east, south, and west are other residences.	
	45. Sources of Information Western Contractor, March 5, 1919, p.24. WP#60810 BP#36372	46. Prepared by PILAND
		47. Organization Landmarks Commission
		48. Date 12/13/83
		49. Revision Date(s)

10. Site Building Structure Object	11. On National Register? Yes No X	12. Is It Eligible? Yes No
13. Part of Estab. Yes X Hist. Dist.? No	14. District Yes Potent'l? No	
15. Name of Established District Rockhill Historic District (local)		

42. Further Description of Important Features	The main facade of this house faces west. The entrance, at the south end, is protected by an open porch. The second floor extends over this porch. A variety of window openings are utilized. A gabled dormer is placed on the west roof slope.
43. History and Significance	This was originally the home of Alfred Parker, whose occupation was listed in the city directory as "land."
44. Description of Environment and Outbuildings	To the north, east, south, and west are other residences.

45. Sources of Information	Western Contractor, March 5, 1919, p.24. WP#60810 BP#36372
46. Prepared by	PILAND
47. Organization	Landmarks Commission
48. Date	12/13/83
49. Revision Date(s)	







# HISTORIC INVENTORY

JA-AS-080-087

1. No.		4. Present Name(s) 4605 Holmes	
2. County Jackson		5. Other Name(s) Joseph Meinrath Residence	
3. Location of Negatives Landmarks Commission of KC			
6. Specific Location  4605 Holmes		16. Thematic Category	28. No. of Stories 2½
7. City or Town - If Rural, Township & Vicinity Kansas City, Missouri		17. Date(s) or Period 1921	29. Basement? Yes <input checked="" type="checkbox"/> No <input type="checkbox"/>
8. Site Plan with North Arrow		18. Style or Design Federal Revival	30. Foundation Material
		19. Architect or Engineer Clarence E. Shepard	31. Wall Construction masonry
		20. Contractor or Builder	32. Roof Type & Material gable; slate
		21. Original Use, if apparent residence	33. No. of Bays Front Side
		22. Present Use residence	34. Wall Treatment brick
		23. Ownership Public <input type="checkbox"/> Private <input checked="" type="checkbox"/>	35. Plan Shape Irregular
		24. Owner's Name & Address, if known	36. Changes (Explain in #42) Addition <input type="checkbox"/> Altered <input type="checkbox"/> Moved <input type="checkbox"/>
9. Coordinates UTM Lat. Long.		25. Open to Public? Yes <input type="checkbox"/> No <input checked="" type="checkbox"/>	37. Condition Interior Exterior good
10. Site <input type="checkbox"/> Building <input checked="" type="checkbox"/> Structure <input type="checkbox"/> Object <input checked="" type="checkbox"/>		26. Local Contact Person or Organization Landmarks Commission of KC	38. Preservation Underway? Yes <input type="checkbox"/> No <input checked="" type="checkbox"/>
11. On National Register? Yes <input type="checkbox"/> No <input checked="" type="checkbox"/>	12. Is It Eligible? Yes <input type="checkbox"/> No <input checked="" type="checkbox"/>	27. Other Surveys in Which Included	39. Endangered? By What? Yes <input type="checkbox"/> No <input checked="" type="checkbox"/>
13. Part of Estab. Hist. Dist.? Yes <input checked="" type="checkbox"/> No <input type="checkbox"/>	14. District Potent'l? Yes <input type="checkbox"/> No <input checked="" type="checkbox"/>		40. Visible from Public Road? Yes <input checked="" type="checkbox"/> No <input type="checkbox"/>
15. Name of Established District Rockhill Historic Dist. (Local)			41. Distance from Frontage on Road 54 feet on Holmes
42. Further Description of Important Features The main facade of this house faces west. A fanlight is placed above the entrance door and this is surmounted by a pediment supported by columns. Brick quoining marks the corners of the house. The first floor windows have brick transoms with keystones. A brick soldier course runs below the second floor windows. Three gable with return dormers are on the west roof slope.			
43. History and Significance This was originally the home of Joseph Mienrath, involved in the loan business.			
44. Description of Environment and Outbuildings Other residences are North, South East and West of this house.			
45. Sources of Information  WP #67419  K C Star, Feb. 26, 1922, p. 12D.		46. Prepared by PILAND 47. Organization Landmarks Commission 48. Date 10/31/83 49. Revision Date(s)	







# HISTORIC INVENTORY

JA-AS-080-088

1 No.		4. Present Name(s) 4714 Holmes	
2 County Jackson		5 Other Name(s) Hannah Powers Residence	
3 Location of Negatives Landmarks Commission of KC			
6. Specific Location 4714 Holmes		16. Thematic Category	28. No. of Stories 2 1/2
7 City or Town - If Rural, Township & Vicinity Kansas City, Missouri		17. Date(s) or Period 1915-16	29. Basement? Yes <input checked="" type="checkbox"/> No <input type="checkbox"/>
8. Site Plan with North Arrow		18. Style or Design Elizabethan Elements	30. Foundation Material Stone
		19. Architect or Engineer Courtland Van Brunt	31. Wall Construction masonry; frame
		20. Contractor or Builder	32. Roof Type & Material Complex gable; comp. shingles
		21. Original Use, if apparent Residence	33. No. of Bays Front Side
		22. Present Use Residence	34. Wall Treatment brick; stucco
		23 Ownership Public <input type="checkbox"/> Private <input checked="" type="checkbox"/>	35. Plan Shape irregular
		24. Owner's Name & Address, if known	36. Changes (Explain in #42) Addition <input type="checkbox"/> Altered <input type="checkbox"/> Moved <input type="checkbox"/>
9 Coordinates UTM Lat. Long.		25. Open to Public? Yes <input type="checkbox"/> No <input checked="" type="checkbox"/>	37. Condition Interior Exterior good
10. Site <input type="checkbox"/> Building <input checked="" type="checkbox"/> Structure <input type="checkbox"/> Object <input type="checkbox"/>		26. Local Contact Person or Organization Landmarks Commission of KC	38. Preservation Underway? Yes <input type="checkbox"/> No <input checked="" type="checkbox"/>
11. On National Register? Yes <input type="checkbox"/> No <input checked="" type="checkbox"/>	12 Is It Eligible? Yes <input type="checkbox"/> No <input checked="" type="checkbox"/>	27. Other Surveys in Which Included	39. Endangered? By What? Yes <input type="checkbox"/> No <input checked="" type="checkbox"/>
13 Part of Estab. Hist. Dist.? Yes <input checked="" type="checkbox"/> No <input type="checkbox"/>	14 District Potent'l? Yes <input type="checkbox"/> No <input type="checkbox"/>		40. Visible from Public Road? Yes <input checked="" type="checkbox"/> No <input type="checkbox"/>
15. Name of Established District Rockhill Historic District (Local)			41. Distance from and Frontage on Road 32' on Holmes
42. Further Description of Important Features The main facade faces east. An attached, single car garage is on the north end of this facade. A screened in porch extends across the remainder of the facade. A shed roof shelters the entrance at the north end of the porch. A row of 5 rectangular windows fenestrate the 2nd floor of the east facade.			
43. History and Significance This was originally the home of Hannah Powers, a cashier for the Kansas City Star.			
44. Description of Environment and Outbuildings Vacant land is north of this residence. Other residences are to the east, west, and south.			
45 Sources of Information WP#57655 BP#33762 KCStar, Oct. 31, 1915, p. 10A. Western Contractor, Nov. 3, 1915, p. 29		46. Prepared by PILAND 47. Organization Landmarks Commission 48. Date 11/1/83 49. Revision Date(s)	







# HISTORIC INVENTORY

JA-AS-080-089

1 No.		4. Present Name(s) Rockhill Tennis Club	
2 County Jackson		5 Other Name(s) Irwin R. Kirkwood Residence; "Stonehouse"	
3 Location of Negatives WPT#14-7 Landmarks Commission of KC			
6 Specific Location  4520 Kenwood		16. Thematic Category	28. No. of Stories 2½
7 City or Town If Rural, Township & Vicinity Kansas City, Missouri		17 Date(s) or Period c. 1911	29. Basement? Yes <input type="checkbox"/> No <input type="checkbox"/>
8. Site Plan with North Arrow		18. Style or Design	30. Foundation Material
		19. Architect or Engineer	31. Wall Construction masonry
		20. Contractor or Builder	32. Roof Type & Material gable; wood shingle
		21. Original Use, if apparent residence	33. No. of Bays Front Side
		22. Present Use social organization	34. Wall Treatment stone
		23 Ownership Public <input type="checkbox"/> Private <input checked="" type="checkbox"/>	35. Plan Shape irregular
		24. Owner's Name & Address, if known	36. Changes Addition <input type="checkbox"/> Altered <input type="checkbox"/> Moved <input type="checkbox"/> (Explain in #42)
9 Coordinates UTM Lat. Long.		25. Open to Public? Yes <input type="checkbox"/> No <input checked="" type="checkbox"/>	37. Condition Interior Exterior good
10. Site <input type="checkbox"/> Structure <input type="checkbox"/> Building <input checked="" type="checkbox"/> Object <input type="checkbox"/>		26. Local Contact Person or Organization Landmarks Commission of KC	38. Preservation Underway? Yes <input type="checkbox"/> No <input checked="" type="checkbox"/>
11. On National Register? Yes <input type="checkbox"/> No <input checked="" type="checkbox"/>	12 Is It Eligible? Yes <input type="checkbox"/> No <input checked="" type="checkbox"/>	27. Other Surveys in Which Included	39. Endangered? By What? Yes <input type="checkbox"/> No <input checked="" type="checkbox"/>
13 Part of Estab. Hist. Dist.? Yes <input checked="" type="checkbox"/> No <input type="checkbox"/>	14. District Potent'l? Yes <input type="checkbox"/> No <input type="checkbox"/>		40. Visible from Public Road? Yes <input checked="" type="checkbox"/> No <input type="checkbox"/>
15. Name of Established District Rockhill Historic Dist. (Local)			41. Distance from and Frontage on Road 85 feet on Kenwood
42. Further Description of Important Features The main facade of this house faces east. It originally was a 16-room dwelling. The exterior walls are of stone. Several large stone chimneys project above the roof line. Dormers are placed on the east and west roof slopes.			
43. History and Significance Irwin Kirkwood married William Rockhill Nelson's daughter Laura in 1910. They are first listed in city directories as occupying this home in 1912. Kirkwood became editor of the <u>Kansas City Star</u> in 1924 and later was named President of the <u>Star</u> company. In 1922 the residence was purchased by D.V. Dierks, of the Dierks Lumber and Coal Company.			
44. Description of Environment and Outbuildings This is the only building on this block. The grounds to the south are used as a surface parking lot and to the north for tennis courts. A residence is to the east. To the west is the Nelson-Atkins Museum of Art.			
45 Sources of Information KC Post, Aug. 29, 1927; March 3, 1926. <u>Kansas City Star</u> , March 5, 1922. WP#35282 <u>Kansas City Star</u> , March 23, 1955 <u>Kansas City Times</u> , March 24, 1955		46. Prepared by PILAND 47. Organization Landmarks Commission 48. Date 5/6/85 49. Revision Date(s)	

2 County  
Jackson  
4 Present Name(s)  
4520 Kenwood

Other Name(s)  
Irwin R. Kirkwood Residence; "Stonehouse"







# HISTORIC INVENTORY

JAAS-080-090

1. No.		4. Present Name(s) 4525 Kenwood	
2. County Jackson		5. Other Name(s)	
3. Location of Negatives Landmarks Commission of KC		Ingraham D. Hook residence	
6. Specific Location 4525 Kenwood		16. Thematic Category	28. No. of Stories 2 1/2
7. City or Town If Rural, Township & Vicinity Kansas City, Missouri		17. Date(s) or Period 1910	29. Basement? Yes <input checked="" type="checkbox"/> No <input type="checkbox"/>
8. Site Plan with North Arrow		18. Style or Design Federal Revival	30. Foundation Material stone
		19. Architect or Engineer Henry Hoit	31. Wall Construction frame
		20. Contractor or Builder P. J. Morley	32. Roof Type & Material gable; wood shingle
		21. Original Use, if apparent residence	33. No. of Bays Front 5 Side
		22. Present Use residence	34. Wall Treatment clapboard
		23. Ownership Public <input type="checkbox"/> Private <input checked="" type="checkbox"/>	35. Plan Shape irregular
		24. Owner's Name & Address, if known	36. Changes Addition <input type="checkbox"/> Altered <input type="checkbox"/> Moved <input type="checkbox"/> (Explain in #42)
9. Coordinates UTM Lat. Long.		25. Open to Public? Yes <input type="checkbox"/> No <input checked="" type="checkbox"/>	37. Condition Interior Exterior Good
10. Site <input type="checkbox"/> Building <input checked="" type="checkbox"/> Structure <input type="checkbox"/> Object <input type="checkbox"/>		26. Local Contact Person or Organization Landmarks Commission of KC	38. Preservation Underway? Yes <input type="checkbox"/> No <input checked="" type="checkbox"/>
11. On National Register? Yes <input type="checkbox"/> No <input checked="" type="checkbox"/>	12. Is It Eligible? Yes <input type="checkbox"/> No <input checked="" type="checkbox"/>	27. Other Surveys in Which Included	39. Endangered? By What? Yes <input type="checkbox"/> No <input checked="" type="checkbox"/>
13. Part of Estab. Hist. Dist.? Yes <input checked="" type="checkbox"/> No <input type="checkbox"/>	14. District Potent'l? Yes <input type="checkbox"/> No <input type="checkbox"/>		40. Visible from Public Road? Yes <input checked="" type="checkbox"/> No <input type="checkbox"/>
15. Name of Established District Rockhill Historic Dist. (Local)			41. Distance from and Frontage on Road
42. Further Description of Important Features This residence, which faces west on to Kenwood, features a projecting pedimented entranceway supported by paired columns. The door is surmounted by a fanlight and flanked by side lights. Block modillions form the cornice. Three gable roof dormers pierce the west roof slope.			
43. History and Significance This was originally the home of Ingraham D. Hook, a lawyer and Assistant City Counselor.			
44. Description of Environment and Outbuildings The Rockhill Tennis Club is west of this house. Other residences are to the north and east. To the south is a carriage house converted to residential use.			
45. Sources of Information WP# 44294 BP# 26478 Western Contractor, Nov. 2, 1910 p. 8		46. Prepared by PILAND 47. Organization Landmarks Commission 48. Date 11/21/88 49. Revision Date(s)	







# HISTORIC INVENTORY

JA-AS-080-091

1 No		4. Present Name(s) 4531 Kenwood	
2 County Jackson		5 Other Name(s)	
3 Location of Negatives Landmarks Commission of KC		Thomas A. Veilie Residence (Carriage House)	
6 Specific Location 4531 Kenwood		16. Thematic Category	28. No. of Stories 1 1/2
7 City or Town - If Rural, Township & Vicinity Kansas City, Missouri		17. Date(s) or Period 1911	29. Basement? Yes <input type="checkbox"/> No <input type="checkbox"/>
8 Site Plan with North Arrow		18. Style or Design	30. Foundation Material
		19. Architect or Engineer Kurfiss & Michaelis	31. Wall Construction
		20. Contractor or Builder Ettwein Construction Co.	32. Roof Type & Material gable; wood shingle
		21. Original Use, if apparent carriage house	33. No. of Bays Front Side
		22. Present Use residence	34. Wall Treatment brick
		23. Ownership Public <input type="checkbox"/> Private <input checked="" type="checkbox"/>	35. Plan Shape rectangular
		24. Owner's Name & Address, if known	36. Changes (Explain in #42) Addition <input checked="" type="checkbox"/> Altered <input type="checkbox"/> Moved <input type="checkbox"/>
9 Coordinates UTM Lat. Long.		25. Open to Public? Yes <input type="checkbox"/> No <input checked="" type="checkbox"/>	37. Condition Interior Exterior good
10. Site : Building <input checked="" type="checkbox"/> Structure : Object <input type="checkbox"/>		26. Local Contact Person or Organization Landmarks Commission of KC	38. Preservation Underway? Yes <input type="checkbox"/> No <input checked="" type="checkbox"/>
11. On National Register? Yes <input type="checkbox"/> No <input checked="" type="checkbox"/>	12. Is It Eligible? Yes <input type="checkbox"/> No <input checked="" type="checkbox"/>	27. Other Surveys in Which Included	39. Endangered? By What? Yes <input type="checkbox"/> No <input checked="" type="checkbox"/>
13. Part of Estab. Hist. Dist.? Yes <input checked="" type="checkbox"/> No <input type="checkbox"/>	14. District Potent'l? Yes <input type="checkbox"/> No <input checked="" type="checkbox"/>		40. Visible from Public Road? Yes <input checked="" type="checkbox"/> No <input type="checkbox"/>
15. Name of Established District Rockhill Historic Dist. (Local)			41. Distance from and Frontage on Road 39 feet on Kenwood

42. Further Description of Important Features Because of its original use as a carriage house, this building sits back a considerable distance from the street. The main facade faces west. An overhead garage door is at the north end of this facade, while the entrance is near the south end. A window is between them.

43. History and Significance This was originally the carriage house of the Thomas Veilie residence. Veilie was secretary of the Veilie Saddlery Company. The residence was demolished in 1941 and the carriage house was converted to living quarters in 1947.

44. Description of Environment and Outbuildings The Rockhill Club is west of this structure. To the north, south and east are other residences.

45. Sources of Information  
WP#56663  
Western Contractor, September 6, 1911, p. 20; September 20, 1911, p. 4  
Kansas City Star, September 3, 1911, p. 3A  
BP#9982A  
BP#21686A

46. Prepared by  
PILAND  
47. Organization  
Landmarks Commission  
48. Date 3/29/85  
49. Revision Date(s)

Jackson  
4531 Kenwood

Thomas A. Veilie Residence (Carriage House)







# HISTORIC INVENTORY

JA-AS-080-092

1. No.		4. Present Name(s) 4545 Kenwood		1 No.
2. County Jackson		5. Other Name(s)		
3. Location of Negatives Landmarks Commission of KC		S.W. Moore Residence		
6. Specific Location 4545 Kenwood		16. Thematic Category		2 County
7. City or Town - If Rural, Township & Vicinity Kansas City, Missouri		17. Date(s) or Period 1916		
8. Site Plan with North Arrow		18. Style or Design Renaissance Revival		
		19. Architect or Engineer John Van Brunt		4 Present Name(s)
		20. Contractor or Builder		
		21. Original Use, if apparent Residence		
		22. Present Use Residence		5 Other Name(s)
		23. Ownership Public <input type="checkbox"/> Private <input checked="" type="checkbox"/>		
		24. Owner's Name & Address, if known		
9. Coordinates UTM Lat. Long.		25. Open to Public? Yes <input type="checkbox"/> No <input checked="" type="checkbox"/>		6 Other Name(s)
10. Site <input type="checkbox"/> Building <input checked="" type="checkbox"/> Structure <input type="checkbox"/> Object <input type="checkbox"/>		26. Local Contact Person or Organization Landmarks Commission of KC		
11. On National Register? Yes <input type="checkbox"/> No <input checked="" type="checkbox"/>		27. Other Surveys in Which Included		
12. Is It Eligible? Yes <input type="checkbox"/> No <input type="checkbox"/>		38. Preservation Underway? Yes <input type="checkbox"/> No <input checked="" type="checkbox"/>		7 Other Name(s)
13. Part of Estab. Hist. Dist.? Yes <input checked="" type="checkbox"/> No <input type="checkbox"/>		39. Endangered? By What? Yes <input type="checkbox"/> No <input checked="" type="checkbox"/>		
14. District Potent'l? Yes <input type="checkbox"/> No <input type="checkbox"/>		40. Visible from Public Road? Yes <input checked="" type="checkbox"/> No <input type="checkbox"/>		
15. Name of Established District Rockhill Historic Dist(Local)		41. Distance from and Frontage on Road 53ft. on Kenwood		8 Other Name(s)
42. Further Description of Important Features The residence faces west and features a number of characteristics which relate it to a Renaissance Revival style. The entrance placed in the center bay of the west facade is sheltered by a pedimented doorway supported by columns bearing Ionic capitals. Rectangular windows are set into an arched surround which bears a roundel in the center.				
43. History and Significance This was originally the home of a lawyer Samuel W. Moore.				
44. Description of Environment and Outbuildings A surface parking lot is west of this house. To the east and south are other residences. To the North is a carriage house converted to residential use.				9 Other Name(s)
45. Sources of Information WP# 59055 Western Contractor, January 17, 1917, p. 18		46. Prepared by PILAND / UGUCCIONI		
		47. Organization Landmarks Commission		
		48. Date 11-14-83		49. Revision Date(s)







# HISTORIC INVENTORY

JA-AS-080-093

1. No.		4. Present Name(s) 512 Pierce Street		1. No.
2. County Jackson		5. Other Name(s)		
3. Location of Negatives Landmarks Commission of KC				
5. Specific Location 512 Pierce Street		16. Thematic Category	28. No. of Stories 2	2. County
		17. Date(s) or Period 1908	29. Basement? Yes <input type="checkbox"/> No <input type="checkbox"/>	
		18. Style or Design	30. Foundation Material	
7. City or Town If Rural, Township & Vicinity Kansas City, Missouri		19. Architect or Engineer	31. Wall Construction masonry; frame	4. Present Name(s)
8. Site Plan with North Arrow		20. Contractor or Builder Peter Larson	32. Roof Type & Material gable; comp. shingle	
		21. Original Use, if apparent Residence	33. No. of Bays Front 3 Side	
		22. Present Use Residence	34. Wall Treatment stone; wood shingle	5. Present Name(s)
		23. Ownership Public <input type="checkbox"/> Private <input type="checkbox"/>	35. Plan Shape Irregular	
		24. Owner's Name & Address, if known	36. Changes (Explain in #42) Addition <input type="checkbox"/> Altered <input type="checkbox"/> Moved <input type="checkbox"/>	
9. Coordinates UTM Lat. Long.		25. Open to Public? Yes <input type="checkbox"/> No <input checked="" type="checkbox"/>	37. Condition Interior Exterior Good	6. Present Name(s)
10. Site <input type="checkbox"/> Building <input type="checkbox"/> Structure <input type="checkbox"/> Object <input type="checkbox"/>		26. Local Contact Person or Organization Landmarks Commission of KC	38. Preservation Underway? Yes <input type="checkbox"/> No <input checked="" type="checkbox"/>	
11. On National Register? Yes <input checked="" type="checkbox"/> No <input type="checkbox"/> 12. Is It Eligible? Yes <input type="checkbox"/> No <input type="checkbox"/>		27. Other Surveys in Which Included	39. Endangered? By What? Yes <input type="checkbox"/> No <input checked="" type="checkbox"/>	
13. Part of Estab. Hist. Dist.? Yes <input checked="" type="checkbox"/> No <input type="checkbox"/> 14. District Potent'l? Yes <input type="checkbox"/> No <input type="checkbox"/>			40. Visible from Public Road? Yes <input checked="" type="checkbox"/> No <input type="checkbox"/>	7. Present Name(s)
15. Name of Established District Rockhill Neighborhood			41. Distance from and Frontage on Road 24 ft. on Pierce St.	
42. Further Description of Important Features The main facade faces south, with the entrance at the east end of this facade. A shed roof supported by stone piers creates an open porch across the facade. Three double hung, sash windows fenestrate the second floor. The east and west end walls are constructed of stone and each features an exterior stone chimney;				
43. History and Significance The earliest known resident of this house (1910) was David Rider, a Salesman. One in a row of similar houses constructed for William Rockhill Nelson. Listed in the National Register 7/21/75 and the Kansas City Register 6/24/80				
44. Description of Environment and Outbuildings A similar house is to the east. Park land is to the west. To the south is vacant land. The lot extends the width of the block. Across East 47th Terrace, to the north, is another residence.				
45. Sources of Information WP# 37016			46. Prepared by PILAND	
			47. Organization Landmarks Commission	
			48. Date 49. Revision Date(s) 11-14-83	







# HISTORIC INVENTORY

JA-AS-080-094

1. No.		4. Present Name(s)	
2. County Jackson		516 Pierce Street	
3. Location of Negatives Landmarks Commission of KC		5. Other Name(s)	
6. Specific Location		16. Thematic Category	
516 Pierce Street		17. Date(s) or Period 1908	
7. City or Town If Rural, Township & Vicinity Kansas City, Missouri		18. Style or Design	
8. Site Plan with North Arrow		19. Architect or Engineer	
		20. Contractor or Builder Peter Larson	
		21. Original Use, if apparent residence	
		22. Present Use residence	
		23. Ownership Public <input type="checkbox"/> Private <input checked="" type="checkbox"/>	
		24. Owner's Name & Address, if known	
9. Coordinates UTM Lat. Long.		25. Open to Public? Yes <input type="checkbox"/> No <input checked="" type="checkbox"/>	
10. Site <input type="checkbox"/> Building <input checked="" type="checkbox"/> Structure <input type="checkbox"/> Object <input type="checkbox"/>		26. Local Contact Person or Organization Landmarks Commission of KC	
11. On National Register? Yes <input checked="" type="checkbox"/> No <input type="checkbox"/>		27. Other Surveys in Which Included	
12. Is It Eligible? Yes <input type="checkbox"/> No <input type="checkbox"/>			
13. Part of Estab. Hist. Dist.? Yes <input checked="" type="checkbox"/> No <input type="checkbox"/>		28. No. of Stories 2	
14. District Potent'l? Yes <input type="checkbox"/> No <input type="checkbox"/>		29. Basement? Yes <input type="checkbox"/> No <input type="checkbox"/>	
15. Name of Established District Rockhill Neighborhood		30. Foundation Material	
		31. Wall Construction masonry; frame	
		32. Roof Type & Material gable; comp. shingle	
		33. No. of Bays Front 3 Side	
		34. Wall Treatment stone; wood shingle	
		35. Plan Shape irregular	
		36. Changes (Explain in #42) Addition <input type="checkbox"/> Altered <input type="checkbox"/> Moved <input type="checkbox"/>	
		37. Condition Interior Exterior good	
		38. Preservation Underway? Yes <input type="checkbox"/> No <input checked="" type="checkbox"/>	
		39. Endangered? By What? Yes <input type="checkbox"/> No <input checked="" type="checkbox"/>	
		40. Visible from Public Road? Yes <input checked="" type="checkbox"/> No <input type="checkbox"/>	
		41. Distance from and Frontage on Road 24 ft. on Pierce St.	
42. Further Description of Important Features The main facade faces south, with the entrance at the east end of this facade. A shed roof supported by stone piers creates an open porch across the facade. Three double hung, sash windows fenestrate the second floor. The east and west end walls are constructed of stone and each features an exterior stone chimney.			
43. History and Significance One in a row of similar houses constructed for William Rockhill Nelson. Listed in the National Register 7/21/75 and the Kansas City Register 6/24/80.			
44. Description of Environment and Outbuildings Identical residences are east and west of this house. To the south is vacant land. The lot extends the width of the block, and across East 47th Terrace to the north is another residence.			
45. Sources of Information WP# 37017		46. Prepared by PILAND	
		47. Organization Landmarks Commission	
		48. Date 1/11/84	
		49. Revision Date(s)	







# HISTORIC INVENTORY

JA-AS-080-095

1. No.		4. Present Name(s) 520 Pierce Street	
2. County Jackson		5. Other Name(s)	
3. Location of Negatives Landmarks Commission of KC			
6. Specific Location  520 Pierce Street		16. Thematic Category	
		17. Date(s) or Period 1908	
7. City or Town - If Rural, Township & Vicinity Kansas City, Missouri		18. Style or Design	
8. Site Plan with North Arrow		19. Architect or Engineer	
		20. Contractor or Builder Peter Larson	
		21. Original Use, if apparent residence	
		22. Present Use Residence	
		23. Ownership Public <input type="checkbox"/> Private <input checked="" type="checkbox"/>	
		24. Owner's Name & Address, if known	
9. Coordinates UTM Lat. Long.		25. Open to Public? Yes <input type="checkbox"/> No <input checked="" type="checkbox"/>	
10. Site <input checked="" type="checkbox"/> Building <input checked="" type="checkbox"/> Structure <input type="checkbox"/> Object <input type="checkbox"/>		26. Local Contact Person or Organization Landmarks Commission of KC	
11. On National Register? Yes <input checked="" type="checkbox"/> No <input type="checkbox"/>		27. Other Surveys in Which Included	
12. Is It Eligible? Yes <input type="checkbox"/> No <input type="checkbox"/>			
13. Part of Estab. Hist. Dist.? Yes <input checked="" type="checkbox"/> No <input type="checkbox"/>		28. No. of Stories 2	
14. District Potent'l? Yes <input type="checkbox"/> No <input type="checkbox"/>		29. Basement? Yes <input type="checkbox"/> No <input type="checkbox"/>	
15. Name of Established District Rockhill Neighborhood		30. Foundation Material	
		31. Wall Construction masonry; frame	
		32. Roof Type & Material gable; comp. shingle	
		33. No. of Bays Front 3 Side	
		34. Wall Treatment wood shingle; stone	
		35. Plan Shape irregular	
		36. Changes (Explain in #42) Addition <input type="checkbox"/> Altered <input type="checkbox"/> Moved <input type="checkbox"/>	
		37. Condition Interior Exterior good	
		38. Preservation Underway? Yes <input type="checkbox"/> No <input checked="" type="checkbox"/>	
		39. Endangered? By What? Yes <input type="checkbox"/> No <input checked="" type="checkbox"/>	
		40. Visible from Public Road? Yes <input checked="" type="checkbox"/> No <input type="checkbox"/>	
		41. Distance from and Frontage on Road 24 feet on Pierce St.	
42. Further Description of Important Features The main facade faces south, with the entrance at the east end of this facade. A shed roof supported by stone piers creates an open porch across the facade. Three double hung, sash windows fenestrate the second floor. The east and west end walls are constructed of stone and each features an exterior stone chimney.			
43. History and Significance One in a row of similar houses constructed for William Rockhill Nelson. Listed in the National Register 7/21/75 and the Kansas City Register 6/24/80.			
44. Description of Environment and Outbuildings Identical residences are east and west of this house. Vacant land is to the south. The lot extends the width of the block. Across East 47th Terrace, to the north, is another residence.			
45. Sources of Information WP# 37018		46. Prepared by PILAND	
		47. Organization Landmarks Commission	
		48. Date 1/11/84	
		49. Revision Date(s)	







# HISTORIC INVENTORY

JA-AS-080-096

1. No.		4. Present Name(s) 524 Pierce Street	
2. County Jackson		5. Other Name(s)	
3. Location of Negatives Landmarks Commission of KC			
6. Specific Location 524 Pierce Street		16. Thematic Category	28. No. of Stories 2
7. City or Town If Rural, Township & Vicinity Kansas City, Missouri		17. Date(s) or Period 1908	29. Basement? Yes <input checked="" type="checkbox"/> No <input type="checkbox"/>
8. Site Plan with North Arrow		18. Style or Design	30. Foundation Material
9. Coordinates UTM Lat. Long.		19. Architect or Engineer	31. Wall Construction frame; masonry
10. Site : Building <input checked="" type="checkbox"/> Structure : Object <input type="checkbox"/>		20. Contractor or Builder Peter Larson	32. Roof Type & Material gable; comp. shingle
11. On National Register? Yes <input checked="" type="checkbox"/> No <input type="checkbox"/>		21. Original Use, if apparent Residence	33. No. of Bays Front 3 Side
12. Is It Eligible? Yes <input type="checkbox"/> No <input type="checkbox"/>		22. Present Use Residence	34. Wall Treatment wood shingle; stone
13. Part of Estab. Hist. Dist.? Yes <input checked="" type="checkbox"/> No <input type="checkbox"/>		23. Ownership Public <input type="checkbox"/> Private <input checked="" type="checkbox"/>	35. Plan Shape irregular
14. District Potent'l? Yes <input type="checkbox"/> No <input type="checkbox"/>		24. Owner's Name & Address, if known	36. Changes (Explain in #42) Addition <input type="checkbox"/> Altered <input type="checkbox"/> Moved <input type="checkbox"/>
15. Name of Established District Rockhill Neighborhood		25. Open to Public? Yes <input type="checkbox"/> No <input checked="" type="checkbox"/>	37. Condition Interior Exterior good
42. Further Description of Important Features The main facade faces south, with the entrance at the east end of this facade. A shed roof supported by stone piers creates an open porch across the facade. Three double hung, sash windows fenestrate the 2nd floor. The east and west end walls are constructed of stone and each features an exterior stone chimney.		26. Local Contact Person or Organization Landmarks Commission of KC	38. Preservation Underway? Yes <input type="checkbox"/> No <input checked="" type="checkbox"/>
43. History and Significance One is a row of identical houses constructed for William Rockhill Nelson. Listed in the National Register 7/21/75 and the Kansas City Register 6/24/80.		27. Other Surveys in Which Included	39. Endangered? By What? Yes <input type="checkbox"/> No <input checked="" type="checkbox"/>
44. Description of Environment and Outbuildings Identical residences are east and west of this house. To the south is vacant land. The lot extends the width of the block. Across 47th Terrace to the north, is another residence.		40. Visible from Public Road? Yes <input checked="" type="checkbox"/> No <input type="checkbox"/>	
45. Sources of Information WP # 37019		41. Distance from and Frontage on Road 24 feet on Pierce St.	
		46. Prepared by PILAND	
		47. Organization Landmarks Commission	
		48. Date 11/29/81	
		49. Revision Date(s)	







# HISTORIC INVENTORY

JA-AS-080-097

1. No.		4. Present Name(s)	
2. County Jackson		528 Pierce Street	
3. Location of Negatives Landmarks Commission of KC		5. Other Name(s)	
6. Specific Location 528 Pierce Street		16. Thematic Category	
7. City or Town If Rural, Township & Vicinity Kansas City, Missouri		17. Date(s) or Period 1908	
8. Site Plan with North Arrow		18. Style or Design	
9. Coordinates UTM Lat. Long.		19. Architect or Engineer	
10. Site : Structure : Building [X] Object [ ]		20. Contractor or Builder Peter Larson	
11. On National Register? Yes [X] No [ ]		21. Original Use, if apparent Residence	
12. Is It Eligible? Yes [ ] No [ ]		22. Present Use Residence	
13. Part of Estab. Hist. Dist.? Yes [X] No [ ]		23. Ownership Public [ ] Private [X]	
14. District Potent'l? Yes [ ] No [ ]		24. Owner's Name & Address, if known	
15. Name of Established District Rockhill Neighborhood		25. Open to Public? Yes [ ] No [X]	
42. Further Description of Important Features The main facade of this house faces south, with the entrance at the east end of this facade. A shed roof supported by stone piers creates an open porch across the facade. Three double hung, sash windows fenestrate the second floor. The east and west end walls are constructed of stone and each features an exterior stone chimney.		26. Local Contact Person or Organization Landmarks Commission of KC	
43. History and Significance One in a row of identical houses constructed for William Rockhill Nelson. Listed in the National Register 7/21/75 and the Kansas City Register 6/24/80.		27. Other Surveys in Which Included	
44. Description of Environment and Outbuildings Identical residences are east and west of this house. To the south is vacant land. The lot extends the width of the lot, and another residence is to the north, across East 47th Terrace.		28. No. of Stories 2	
45. Sources of Information WP# 37020		29. Basement? Yes [ ] No [X]	
		30. Foundation Material	
		31. Wall Construction masonry; frame	
		32. Roof Type & Material gable; comp. shingle	
		33. No. of Bays Front 3 Side	
		34. Wall Treatment stone; wood shingle	
		35. Plan Shape irregular	
		36. Changes (Explain in #42) Addition [ ] Altered [ ] Moved [ ]	
		37. Condition Interior Exterior good	
		38. Preservation Underway? Yes [ ] No [X]	
		39. Endangered? By What? Yes [ ] No [X]	
		40. Visible from Public Road? Yes [X] No [ ]	
		41. Distance from and Frontage on Road 26 ft. on Pierce Street	
		46. Prepared by PILAND	
		47. Organization Landmarks Commission	
		48. Date 12/14/81	
		49. Revision Date(s)	







# HISTORIC INVENTORY

JA-AS-080-098

1. No.		4. Present Name(s) 532 Pierce Street	
2. County Jackson		5. Other Name(s)	
3. Location of Negatives Landmarks Commission of KC			
6. Specific Location 532 Pierce Street		16. Thematic Category	28. No. of Stories 2
7. City or Town - If Rural, Township & Vicinity Kansas City, Missouri		17. Date(s) or Period 1908	29. Basement? Yes <input type="checkbox"/> No <input type="checkbox"/>
8. Site Plan with North Arrow		18. Style or Design	30. Foundation Material
		19. Architect or Engineer	31. Wall Construction frame
		20. Contractor or Builder Peter Larson	32. Roof Type & Material gable; comp. shingle
		21. Original Use, if apparent residence	33. No. of Bays Front 3 Side
		22. Present Use residence	34. Wall Treatment wood shingle
		23. Ownership Public <input type="checkbox"/> Private <input checked="" type="checkbox"/>	35. Plan Shape irregular
		24. Owner's Name & Address, if known	36. Changes (Explain in #42) Addition <input type="checkbox"/> Altered <input type="checkbox"/> Moved <input type="checkbox"/>
9. Coordinates UTM Lat. Long.		25. Open to Public? Yes <input type="checkbox"/> No <input checked="" type="checkbox"/>	37. Condition Interior Exterior Good
10. Site Building <input checked="" type="checkbox"/> Structure Object <input type="checkbox"/>		26. Local Contact Person or Organization Landmarks Commission of KC	38. Preservation Underway? Yes <input type="checkbox"/> No <input checked="" type="checkbox"/>
11. On National Register? Yes <input checked="" type="checkbox"/> No <input type="checkbox"/>	12. Is It Eligible? Yes <input type="checkbox"/> No <input type="checkbox"/>	27. Other Surveys in Which Included	39. Endangered? By What? Yes <input type="checkbox"/> No <input checked="" type="checkbox"/>
13. Part of Estab. Hist. Dist.? Yes <input checked="" type="checkbox"/> No <input type="checkbox"/>	14. District Potent'l? Yes <input type="checkbox"/> No <input type="checkbox"/>		40. Visible from Public Road? Yes <input checked="" type="checkbox"/> No <input type="checkbox"/>
15. Name of Established District Rockhill Neighborhood			41. Distance from and Frontage on Road 24 feet on Pierce St.
42. Further Description of Important Features The main facade faces south, with the entrance at the east end of this facade. A shed roof supported by stone piers creates an open porch across the facade. Three double hung, sash windows fenestrate the second floor. The east and west end walls are constructed of stone and each features an exterior stone chimney.			
43. History and Significance One in a row of similar houses constructed for William Rockhill Nelson. Listed in the National Register on July 21, 1975; and the Kansas City Register on June 24, 1980.			
44. Description of Environment and Outbuildings Identical residences are east and west of this house. Vacant land is to the south. The lot extends the width of the block, and across East 47th Terrace to the north is another residence.			
45. Sources of Information WP #37013k		46. Prepared by PILAND	
		47. Organization Landmarks Commission	
		48. Date 1/11/84	49. Revision Date(s)







# HISTORIC INVENTORY

JA-AS-080-099

1. No.		4. Present Name(s) 536 Pierce Street		1 No.
2. County Jackson		5. Other Name(s)		
3. Location of Negatives Landmarks Commission of KC				
6. Specific Location 536 Pierce Street		16. Thematic Category	28. No. of Stories 2	2 County Jackson
7. City or Town - If Rural, Township & Vicinity Kansas City, Missouri		17. Date(s) or Period 1908	29. Basement? Yes <input type="checkbox"/> No <input type="checkbox"/>	
8. Site Plan with North Arrow		18. Style or Design	30. Foundation Material	
		19. Architect or Engineer	31. Wall Construction masonry; frame	4 Present Name(s) 536 Pierce Street
		20. Contractor or Builder Peter Larson	32. Roof Type & Material gable; comp. shingle	
		21. Original Use, if apparent Residence	33. No. of Bays Front 3 Side	
		22. Present Use Residence	34. Wall Treatment stone; wood shingle	536 Pierce Street
		23. Ownership Public <input type="checkbox"/> Private <input checked="" type="checkbox"/>	35. Plan Shape	
		24. Owner's Name & Address, if known	36. Changes (Explain in #42) Addition <input type="checkbox"/> Altered <input type="checkbox"/> Moved <input type="checkbox"/>	
9. Coordinates Lat. UTM Long.		25. Open to Public? Yes <input type="checkbox"/> No <input checked="" type="checkbox"/>	37. Condition Interior Exterior Good	536 Pierce Street
10. Site <input type="checkbox"/> Building <input checked="" type="checkbox"/> Structure <input type="checkbox"/> Object <input type="checkbox"/>		26. Local Contact Person or Organization Landmarks Commission of KC	38. Preservation Underway? Yes <input type="checkbox"/> No <input checked="" type="checkbox"/>	
11. On National Register? Yes <input checked="" type="checkbox"/> No <input type="checkbox"/> 12. Is It Eligible? Yes <input type="checkbox"/> No <input type="checkbox"/> 13. Part of Estab. Hist. Dist.? Yes <input checked="" type="checkbox"/> No <input type="checkbox"/> 14. District Potent'l? Yes <input type="checkbox"/> No <input type="checkbox"/>		27. Other Surveys in Which Included	39. Endangered? By What? Yes <input type="checkbox"/> No <input checked="" type="checkbox"/>	
15. Name of Established District Rockhill Neighborhood			40. Visible from Public Road? Yes <input checked="" type="checkbox"/> No <input type="checkbox"/> 41. Distance from and Frontage on Road 26 ft. on Pierce Street	536 Pierce Street
42. Further Description of Important Features The main facade faces south, with the entrance at the east end of this facade. A shed roof supported by stone piers creates an open porch across the facade. Three double hung, sash windows fenestrate the 2nd floor. The east and west end walls are constructed of stone and each features an exterior stone chimney.				
43. History and Significance The earliest known resident of this house (1910) was Frederick Wheeler, a superintendent for Barton Brothers Shoes. One in a row of similar houses constructed for William Rockhill Nelson. Listed in the National Register 7/21/75 and the Kansas City Register 6/24/80.				
44. Description of Environment and Outbuildings Identical houses are east and west of this house. The lot extends the width of the block, and another residence is to the north, across East 47th Terrace. Vacant land is to the south.				
45. Sources of Information WP# 37023			46. Prepared by PILAND	536 Pierce Street
			47. Organization Landmarks Commission	
			48. Date 3/8/85	
			49. Revision Date(s)	







# HISTORIC INVENTORY

JA-AS-080-100

1. No.		4. Present Name(s) 540 Pierce Street	
2. County Jackson		5. Other Name(s)	
3. Location of Negatives Landmarks Commission of KC			
6. Specific Location 540 Pierce Street		16. Thematic Category	28. No. of Stories 2
7. City or Town - If Rural, Township & Vicinity Kansas City, Missouri		17. Date(s) or Period 1908	29. Basement? Yes <input type="checkbox"/> No <input type="checkbox"/>
8. Site Plan with North Arrow		18. Style or Design	30. Foundation Material
		19. Architect or Engineer	31. Wall Construction masonry; frame
		20. Contractor or Builder Peter Larson	32. Roof Type & Material gable; comp. shingle
		21. Original Use, if apparent residence	33. No. of Bays Front 3 Side
		22. Present Use residence	34. Wall Treatment wood shingle, stone
		23. Ownership Public <input type="checkbox"/> Private <input checked="" type="checkbox"/>	35. Plan Shape irregular
		24. Owner's Name & Address, if known	36. Changes (Explain in #42) Addition <input type="checkbox"/> Altered <input type="checkbox"/> Moved <input type="checkbox"/>
9. Coordinates UTM Lat. Long.		25. Open to Public? Yes <input type="checkbox"/> No <input checked="" type="checkbox"/>	37. Condition Interior Exterior good
10. Site <input type="checkbox"/> Building <input checked="" type="checkbox"/> Structure <input type="checkbox"/> Object <input type="checkbox"/>		26. Local Contact Person or Organization Landmarks Commission of KC	38. Preservation Underway? Yes <input type="checkbox"/> No <input checked="" type="checkbox"/>
11. On National Register? Yes <input checked="" type="checkbox"/> No <input type="checkbox"/>	12. Is It Eligible? Yes <input type="checkbox"/> No <input type="checkbox"/>	27. Other Surveys in Which Included	39. Endangered? By What? Yes <input type="checkbox"/> No <input checked="" type="checkbox"/>
13. Part of Estab. Hist. Dist.? Yes <input checked="" type="checkbox"/> No <input type="checkbox"/>	14. District Potent'l? Yes <input type="checkbox"/> No <input type="checkbox"/>		40. Visible from Public Road? Yes <input checked="" type="checkbox"/> No <input type="checkbox"/>
15. Name of Established District Rockhill Neighborhood			41. Distance from and Frontage on Road 24 ft. on Pierce St.
42. Further Description of Important Features The main facade faces south, with the entrance at the east end of this facade. A shed roof supported by stone piers creates an open porch across the facade. Three double hung, sash windows fenestrate the second floor. The east and west end walls are constructed of stone and each features an exterior stone chimney.			
43. History and Significance One in a row of similar houses constructed for William Rockhill Nelson. Listed in the National Register on July 21, 1975; and the Kansas City Register on June 24, 1980.			
44. Description of Environment and Outbuildings An Identical residence is west of this house. To the south is vacant land. Another residence is to the east. The lot extends the width of the block and another residence is to the north, across East 47th Terrace.			
45. Sources of Information WP# 37022		46. Prepared by PILAND	
		47. Organization Landmarks Commission	
		48. Date 2/9/83	49. Revision Date(s)







# HISTORIC INVENTORY

JA-AS-080-101

1. No.		4. Present Name(s)	
2. County Jackson		610 Pierce Street	
3. Location of Negatives Landmarks Commission of KC		5. Other Name(s)	
6. Specific Location 610 Pierce Street		16. Thematic Category	28. No. of Stories 2
7. City or Town If Rural, Township & Vicinity Kansas City, Missouri		17. Date(s) or Period 1924	29. Basement? Yes <input checked="" type="checkbox"/> No <input type="checkbox"/>
8. Site Plan with North Arrow		18. Style or Design Colonial Revival	30. Foundation Material brick
		19. Architect or Engineer	31. Wall Construction frame
		20. Contractor or Builder Joe Gier	32. Roof Type & Material gable; comp. shingle
		21. Original Use, if apparent residence	33. No. of Bays Side
		22. Present Use residence	34. Wall Treatment stucco; wood shingle
		23. Ownership Public <input type="checkbox"/> Private <input checked="" type="checkbox"/>	35. Plan Shape irregular
		24. Owner's Name & Address, if known	36. Changes (Explain in #42) Addition <input type="checkbox"/> Altered <input type="checkbox"/> Moved <input type="checkbox"/>
9. Coordinates UTM Lat. Long.		25. Open to Public? Yes <input type="checkbox"/> No <input checked="" type="checkbox"/>	37. Condition Interior Exterior good
10. Site <input type="checkbox"/> Building <input checked="" type="checkbox"/> Structure <input type="checkbox"/> Object <input type="checkbox"/>		26. Local Contact Person or Organization Landmarks Commission of KC	38. Preservation Underway? Yes <input type="checkbox"/> No <input checked="" type="checkbox"/>
11. On National Register? Yes <input type="checkbox"/> No <input checked="" type="checkbox"/>	12. Is It Eligible? Yes <input type="checkbox"/> No <input type="checkbox"/>	27. Other Surveys in Which Included	39. Endangered? By What? Yes <input type="checkbox"/> No <input checked="" type="checkbox"/>
13. Part of Estab. Yes <input checked="" type="checkbox"/> Hist. Dist.? No <input type="checkbox"/>	14. District Potent'l? Yes <input type="checkbox"/> No <input type="checkbox"/>		40. Visible from Public Road? Yes <input checked="" type="checkbox"/> No <input type="checkbox"/>
15. Name of Established District Rockhill Historic Dist. (Local)			41. Distance from and Frontage on Road 62 ft. on Pierce Street
42. Further Description of Important Features The main facade faces south with the entrance centrally located. Originally the end bays contained open porches on the first floor. In 1953, the west porch was enclosed. Chimneys rise at the ends of the house, above each porch.			
43. History and Significance Charles Barbee was the first resident of this house. Barbee was an agent with the Equitable Life Insurance Company.			
44. Description of Environment and Outbuildings Tennis courts are south of this house. Other residences are to the north, east and west.			
45. Sources of Information WP# 75784 BP# 45948; BP# 35528A Western Contractor, March 5, 1924, p. 42		46. Prepared by PILAND 47. Organization Landmarks Commission 48. Date 12/5/83 49. Revision Date(s)	







# HISTORIC INVENTORY

JA-AS-080-102



1 No.

2 County

Jackson

4 Present Name(s)

4307 Rockhill Road

5 Other Name(s)

4310 Gillham Road

1 No.	4. Present Name(s) 4307 Rockhill Rd.
2 County Jackson	5 Other Name(s) 4310 Gillham Road
3 Location of Negatives Landmarks Commission of KC	

6 Specific Location  4307 Rockhill Rd.	16. Thematic Category	28. No. of Stories 1 1/2
7 City or Town If Rural, Township & Vicinity Kansas City, Missouri	17. Date(s) or Period 1961	29. Basement? Yes <input type="checkbox"/> No <input type="checkbox"/>
8. Site Plan with North Arrow	18. Style or Design	30. Foundation Material
	19. Architect or Engineer	31. Wall Construction frame
	20. Contractor or Builder H.F. Brand	32. Roof Type & Material gable; wood shingle
	21. Original Use, if apparent residence	33. No. of Bays Front Side
	22. Present Use residence	34. Wall Treatment
	23. Ownership Public <input type="checkbox"/> Private <input checked="" type="checkbox"/>	35. Plan Shape
	24. Owner's Name & Address, if known	36. Changes (Explain in #42) Addition <input type="checkbox"/> Altered <input type="checkbox"/> Moved <input type="checkbox"/>
9 Coordinates UTM Lat. Long.	25. Open to Public? Yes <input type="checkbox"/> No <input type="checkbox"/>	37. Condition Interior Exterior Good
10. Site <input type="checkbox"/> Building <input checked="" type="checkbox"/> Structure <input type="checkbox"/> Object <input type="checkbox"/>	26. Local Contact Person or Organization Landmarks Commission of KC	38. Preservation Underway? Yes <input type="checkbox"/> No <input checked="" type="checkbox"/>
11. On National Register? Yes <input type="checkbox"/> No <input checked="" type="checkbox"/>	27. Other Surveys in Which Included	39. Endangered? By What? Yes <input type="checkbox"/> No <input checked="" type="checkbox"/>
12 Is It Eligible? Yes <input type="checkbox"/> No <input type="checkbox"/>		40. Visible from Public Road? Yes <input checked="" type="checkbox"/> No <input type="checkbox"/>
13 Part of Estab. Hist. Dist.? Yes <input type="checkbox"/> No <input checked="" type="checkbox"/>		41. Distance from and Frontage on Road
14 District Potent'l? Yes <input type="checkbox"/> No <input type="checkbox"/>		
15. Name of Established District (local) Rockhill Historical Dist.		

42. Further Description of Important Features Similar in design to adjacent residence, with exterior wood siding, narrow vertical windows, and wood shingle roof.

43. History and Significance One in row of seven residences of similar design.

44. Description of Environment and Outbuildings Park land is north and east of this residence. To the west is an apartment building. A similar residence is to the south.

45. Sources of Information WP#120704	46. Prepared by PILAND
	47. Organization Landmarks Commission
	48. Date 6/4/85
	49. Revision Date(s)

See 4311 Rockhill Rd.



## HISTORIC INVENTORY

JA-AS-080-103

1. In		4. Present Name(s) 4311 Rockhill Road		1 NO
2. County Jackson		5. Other Name(s)		
3. Location of Negatives Historic Kansas City Foundation				4. County Jackson
6. Specific Location 4311 Rockhill Road				
7. City or Town Kansas City, Missouri		16. Thematic Category Architecture		4. County Jackson
8. Site Plan with North Arrow		17. Date(s) or Period 1961		
9. Site Plan with North Arrow		18. Style or Design Contemporary Craftsman		4. County Jackson
10. Site Plan with North Arrow		19. Architect or Engineer Peter Keleti & Assoc.		
11. Site Plan with North Arrow		20. Contractor or Builder Henry Brand (St. Louis)		4. County Jackson
12. Site Plan with North Arrow		21. Original Use, if apparent Town House		
13. Site Plan with North Arrow		22. Present Use Town House		4. County Jackson
14. Site Plan with North Arrow		23. Ownership Public <input type="checkbox"/> Private <input checked="" type="checkbox"/>		
15. Site Plan with North Arrow		24. Owner's Name & Address, if known		4. County Jackson
16. Site Plan with North Arrow		25. Open to Public? Yes <input type="checkbox"/> No <input checked="" type="checkbox"/>		
17. Site Plan with North Arrow		26. Local Contact Person or Organization Historic Kansas City Foundation		4. County Jackson
18. Site Plan with North Arrow		27. Other Surveys in Which Included Kansas City (Kansas City Chapter, AIA, 1979) p. 125		
19. Site Plan with North Arrow		28. Visible from Public Road? Yes <input checked="" type="checkbox"/> No <input type="checkbox"/>		4. County Jackson
20. Site Plan with North Arrow		29. Distance from and Frontage on Road 28 feet on Rockhill Road		
21. Site Plan with North Arrow		30. Changes (Explain in #42) Addition: <input type="checkbox"/> Altered: <input type="checkbox"/> Moved: <input type="checkbox"/>		4. County Jackson
22. Site Plan with North Arrow		31. Condition Interior: <input type="checkbox"/> Unknown Exterior: <input checked="" type="checkbox"/> Excellent		
23. Site Plan with North Arrow		32. Preservation Underway? Yes <input type="checkbox"/> No <input checked="" type="checkbox"/>		4. County Jackson
24. Site Plan with North Arrow		33. Endangered? By What? Yes <input type="checkbox"/> No <input checked="" type="checkbox"/>		
25. Site Plan with North Arrow		34. Visible from Public Road? Yes <input checked="" type="checkbox"/> No <input type="checkbox"/>		4. County Jackson
26. Site Plan with North Arrow		35. Distance from and Frontage on Road 28 feet on Rockhill Road		
27. Site Plan with North Arrow		36. Further Description of Important Features Exterior massing and styling integral part of overall design. Indoor and outdoor living spaces separated by modern materials but feeling of integration maintained through extensive use of glass and natural materials. Craftsman detailing in unpainted, rough hewn wood and leaded stained glass.		4. County Jackson
28. Site Plan with North Arrow		37. Photo		
29. Site Plan with North Arrow		38. History and Significance Fine example of the evolution of housing types stemming from the traditions of Frank Lloyd Wright, Greene and Greene and the Bauhaus architects. The earliest known resident of this house (1963) was Jerome Metzger, a member of the insurance firm, Block-Metzger Company.		4. County Jackson
30. Site Plan with North Arrow		39. Description of Environment and Outbuildings Part of larger townhouse complex. Concrete patio and driveway to W. Enclosed patio to S. Adjacent townhouse to S.		
31. Site Plan with North Arrow		40. Sources of Information Midwest Contractor, Oct. 11, 1961, p. 89.		4. County Jackson
32. Site Plan with North Arrow		41. Prepared by Patricia B. Glenn/		
33. Site Plan with North Arrow		42. Organization Historic Kansas City Foundation		4. County Jackson
34. Site Plan with North Arrow		43. Date 7-8-80		
35. Site Plan with North Arrow		44. Revision Date(s) 6/26/84		4. County Jackson
36. Site Plan with North Arrow		45. Other Name(s)		







# HISTORIC INVENTORY

Use photo for 4311  
JA-AS-080-104

No.		4 Present Name(s) <div style="text-align: center;">4315 Rockhill Road</div>	
County Jackson		5 Other Name(s)	
Location of Negatives Historic Kansas City Foundation			
Specific Location			
		16. Thematic Category Architecture	
		17. Date(s) or Period 1961	
		18. Style or Design Contemporary Craftsman	
		19. Architect or Engineer Peter Keleti & Assoc.	
		20. Contractor or Builder Henry Brand (St. Louis)	
		21. Original Use, if apparent Town house	
		22. Present Use Town House	
		23. Ownership Public <input type="checkbox"/> Private <input checked="" type="checkbox"/>	
		24. Owner's Name & Address, if known	
Coordinates UTM		25. Open to Public? Yes <input type="checkbox"/> No <input checked="" type="checkbox"/>	
Site Building <input checked="" type="checkbox"/> Structure <input type="checkbox"/> Object <input type="checkbox"/>		26. Local Contact Person or Organization Historic Kansas City Foundation	
On National Register? Yes <input type="checkbox"/> No <input checked="" type="checkbox"/>		27. Other Surveys in Which Included Kansas City (Kansas City Chapter AIA, 1979) p. 125	
Part of Estab. Yes <input type="checkbox"/> Dist. No <input checked="" type="checkbox"/>		28. No. of Stories 1 1/2	
Name of Established District		29. Basement? Yes <input type="checkbox"/> No <input checked="" type="checkbox"/>	
		30. Foundation Material Stone	
		31. Wall Construction frame	
		32. Roof Type & Material gable/shake shingle	
		33. No. of Bays Front 3 Side 2	
		34. Wall Treatment Shake shingle	
		35. Plan Shape L	
		36. Changes (Explain in #42) Addition <input type="checkbox"/> Altered <input type="checkbox"/> Moved <input type="checkbox"/>	
		37. Condition Interior Unknown Exterior Excellent	
		38. Preservation Underway? Yes <input type="checkbox"/> No <input checked="" type="checkbox"/>	
		39. Endangered? By What? Yes <input type="checkbox"/> No <input checked="" type="checkbox"/>	
		40. Visible from Public Road? Yes <input checked="" type="checkbox"/> No <input type="checkbox"/>	
		41. Distance from and Frontage on Road	
Further Description of Important Features milar to 4311 Rockhill Road-shares same flavor and characteristics.			
Photo			
History and Significance ne example of the evolution of housing types stemming from the traditions of Frank Lloyd Wright, Greene and Greene and the Bauhaus architects.			
Description of Environment and Outbuildings rt of larger townhouse complex. Concrete driveway and porch to W. Enclosed patio N; townhouse adjacent on E.			
Sources of Information #77079 9-22-61		45. Prepared by Patricia B. Glenn	
WP# 120697		47. Organization Historic Kansas City Foundation	
		48. Date 7-8-80 49. Revision Date(s)	

Jackson

4315 Rockhill Road

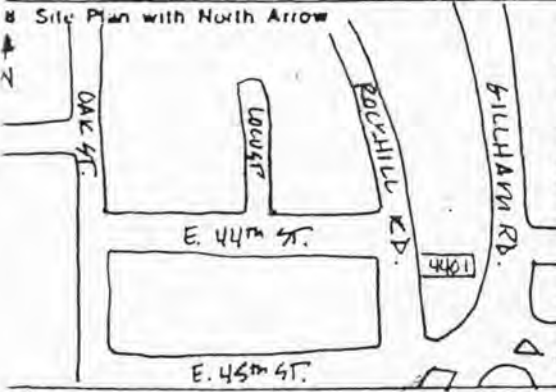






## HISTORIC INVENTORY

JA-AS-080-105

1 No.		4 Present Name(s) 4401 Rockhill Road	
2 County Jackson		5 Other Name(s)	
3 Location of Negatives Historic Kansas City Foundation			
6 Specific Location 4401 Rockhill Road		16 Thematic Category Architecture	25 No. of Stories 1 1/2
		17 Date(s) or Period 1961	29 Basement? Yes <input type="checkbox"/> No <input checked="" type="checkbox"/>
7 City or Town If Rural, Township & Vicinity Kansas City, Missouri		18 Style or Design Contemporary Craftsman	30 Foundation Material stone
8 Site Plan with North Arrow 		19 Architect or Engineer Peter Keleti & Assoc.	31 Wall Construction frame
		20 Contractor or Builder Henry Brand (St. Louis)	32 Roof Type & Material gable/shake shingle
		21 Original Use, if apparent Townhouse	33 No. of Bays Front 3 Side 2
		22 Present Use Townhouse	34 Wall Treatment cedar weatherboard
		23 Ownership Public <input type="checkbox"/> Private <input checked="" type="checkbox"/>	35 Plan Shape L
		24 Owner's Name & Address, if known	36 Changes (Explain in #42) Addition <input type="checkbox"/> Altered <input type="checkbox"/> Moved <input type="checkbox"/>
9 Coordinates Lat Long		25 Open to Public? Yes <input type="checkbox"/> No <input checked="" type="checkbox"/>	37 Condition Interior Unknown Exterior Excellent
10 Site Building X Structure I Object I		26 Local Contact Person or Organization Historic Kansas City Foundation	38 Preservation Underway? Yes <input type="checkbox"/> No <input checked="" type="checkbox"/>
11 On National Register? Yes <input type="checkbox"/> No <input checked="" type="checkbox"/>		27 Other Surveys in Which Included Kansas City (Kansas City Chapter AIA, 1979) p. 125	39 Endangered? By What? Yes <input type="checkbox"/> No <input checked="" type="checkbox"/>
12 Is It Eligible? Yes <input type="checkbox"/> No <input checked="" type="checkbox"/>			40 Visible from Public Road? Yes <input checked="" type="checkbox"/> No <input type="checkbox"/>
13 Part of Estab. Hist. Dist.? Yes <input type="checkbox"/> No <input checked="" type="checkbox"/>			41 Distance from and Frontage on Road 28 Feet on Rockhill Road
14 District Potential? Yes <input type="checkbox"/> No <input checked="" type="checkbox"/>			
15 Name of Established District			

## Further Description of Important Features

Similar to adjacent townhouses in development sharing distinctive flavor and characteristics.

Photo

## History and Significance

Fine example of the evolution of housing types stemming from the traditions of Frank Lloyd Wright, Greene & Greene and the Bauhaus architects.

## Description of Environment and Outbuildings

Part of larger townhouse complex. Concrete patio and driveway to W. Enclosed patio to N; adjacent townhouse to S.

## Sources of Information


WP #120698

BP #77079 9-22-61

Midwest Contractor, October 11, 1961,  
p. 89

46. Prepared by  
Patricia B. Glenn/  
47. Organization  
Historic Kansas City Foundation  
48. Date  
7-8-80  
49. Revision Date(s)  
6/84







No.		4 Present Name(s)  4405 Rockhill Road		
County Jackson		5 Other Name(s)		
Location of Negatives Historic Kansas City Foundation				
Specific Location				
		16 Thematic Category Architecture		28. No. of Stories 1 1/2
		17 Date(s) or Period 1961		29. Basement? Yes <input type="checkbox"/> No <input checked="" type="checkbox"/>
		18 Style or Design Contemporary Craftsman		30. Foundation Material stone
		19. Architect or Engineer Peter Keleti & Assoc.		31. Wall Construction frame
20 Contractor or Builder Henry Brand (St. Louis)		32. Roof Type & Material gable/shake shingle		
21. Original Use, if apparent Townhouse		33. No. of Bays Front 2 Side		
22 Present Use Townhouse		34. Wall Treatment cedar board & batten		
23 Ownership Public <input type="checkbox"/> Private <input checked="" type="checkbox"/>		35. Plan Shape L		
24. Owner's Name & Address, if known		36. Changes (Explain in #42) Addition: <input type="checkbox"/> Altered: <input type="checkbox"/> Moved: <input type="checkbox"/>		
25. Open to Public? Yes <input type="checkbox"/> No <input checked="" type="checkbox"/>		37. Condition Interior: Unknown Exterior: Excellent		
26. Local Contact Person or Organization Historic Kansas City Foundation		38. Preservation Underway? Yes <input type="checkbox"/> No <input checked="" type="checkbox"/>		
27. Other Surveys in Which Included  Kansas City (Kansas City Chapter AIA, 1979) p. 125		39. Endangered? By What? Yes <input type="checkbox"/> No <input checked="" type="checkbox"/>		
40. Visible from Public Road? Yes <input checked="" type="checkbox"/> No <input type="checkbox"/>		41. Distance from and Frontage on Road		
Further Description of Important Features Similar to adjacent townhouses in development sharing distinctive color and characteristics.				
History and Significance One example of the evolution of housing types stemming from the traditions of Frank Lloyd Wright, Greene and Greene and the Bauhaus architects.				
Description of Environment and Outbuildings Part of large townhouse complex. Concrete patio and driveway to W. Enclosed patio to N; adjacent townhouse to S.				
Sources of Information #77079 9-22-61 #120699 Midwest Contractor, October 11, 1961, p. 89		45. Prepared by Patricia B. Glenn / Piland 47. Organization Historic Kansas City Foundation 48. Date 7-8-80 49. Revision Date(s) 6/84		

Jackson

4405 Rockhill Road

3. Other Name(s)







## HISTORIC INVENTORY

JA-AS-080-107

1. County Jackson		4. Present Name(s) 4409 Rockhill Road		1. No	
2. Address of Negatives Historic Kansas City Foundation		5. Other Name(s)		2. County Jackson	
3. Specific Location 4409 Rockhill Road		16. Thematic Category Architecture		28. No. of Stories 1 1/2	
4. City or Town Kansas City, Missouri		17. Date(s) or Period 1962-63		29. Basement? Yes <input type="checkbox"/> No <input checked="" type="checkbox"/>	
5. Site Plan with North Arrow		18. Style or Design Contemporary Craftsman		30. Foundation Material concrete	
6. Coordinates UTM		19. Architect or Engineer Peter Keleti & Assoc.		31. Wall Construction frame	
7. Site Building X		20. Contractor or Builder Henry Brand (St. Louis)		32. Roof Type & Material gable/shake shingle	
8. Structural Object		21. Original Use, if apparent Townhouse		33. No. of Bays Front 3 Side 2	
9. National Register?		22. Present Use Townhouse		34. Wall Treatment cedar plank	
10. Is it Eligible?		23. Ownership Public <input type="checkbox"/> Private <input checked="" type="checkbox"/>		35. Plan Shape L	
11. District Potential?		24. Owner's Name & Address, if known		36. Changes (Explain in #42) Addition <input type="checkbox"/> Altered <input type="checkbox"/> Moved <input type="checkbox"/>	
12. District Potential?		25. Open to Public? Yes <input type="checkbox"/> No <input checked="" type="checkbox"/>		37. Condition Interior Unknown Exterior Excellent	
13. District Potential?		26. Local Contact Person or Organization Historic Kansas City Foundation		38. Preservation Underway? Yes <input type="checkbox"/> No <input checked="" type="checkbox"/>	
14. District Potential?		27. Other Surveys in Which Included Kansas City (Kansas City, Chapter AIA, 1979) p. 125		39. Endangered? By What? Yes <input type="checkbox"/> No <input checked="" type="checkbox"/>	
15. District Potential?		40. Visible from Public Road? Yes <input checked="" type="checkbox"/> No <input type="checkbox"/>		41. Distance from and Frontage on Road 28 Feet on Rockhill Road	
16. District Potential?		42. Other Description of Important Features Similar to adjacent townhouses in-development sharing distinctive characteristics & flavor.		43. Photo	
17. District Potential?		44. History and Significance The example of the evolution of housing types stemming from the traditions of Frank Lloyd Wright, Greene and Greene, and the Bauhaus architects. The earliest known resident of this use (1963) was Harry Czarlinsky, President and Treasurer of Roberts Fashions, Inc.		45. Prepared by Patricia B. Glenn/Pilander	
18. District Potential?		46. Description of Environment and Outbuildings Part of a larger townhouse complex. Concrete patio and driveway to W. Enclosed patio to adjacent townhouse to S.		47. Organization Historic Kansas City Foundation	
19. District Potential?		48. Sources of Information #120700 #70951 12-5-62		49. Date 7-8-80	
20. District Potential?		50. Revision Date(s) 6/26/84		51. Other Name(s) 4409 Rockhill Road	







# HISTORIC INVENTORY

JA-AS-080-108

1 No.		4. Present Name(s)	
2 County Jackson		4601 Rockhill Road	
3 Location of Negatives WPT#14-6 Landmarks Commission of KC		5 Other Name(s) 605 East 46th Street	
6 Specific Location  4601 Rockhill Road		16. Thematic Category	28. No. of Stories 1
7 City or Town If Rural, Township & Vicinity Kansas City, Missouri		17. Date(s) or Period 1952-53	29. Basement? Yes <input type="checkbox"/> No <input type="checkbox"/>
8. Site Plan with North Arrow		18. Style or Design Ranch	30. Foundation Material
		19. Architect or Engineer	31. Wall Construction frame
		20. Contractor or Builder	32. Roof Type & Material gable; comp. shingle
		21. Original Use, if apparent residence	33. No. of Bays Front Side
		22. Present Use residence	34. Wall Treatment siding
		23. Ownership Public <input type="checkbox"/> Private <input checked="" type="checkbox"/>	35. Plan Shape irregular
		24. Owner's Name & Address, if known	36. Changes Addition (Explain in #42) Altered Moved
9 Coordinates UTM Lat. Long.		25. Open to Public? Yes <input type="checkbox"/> No <input checked="" type="checkbox"/>	37. Condition Interior Exterior good
10 Site <input type="checkbox"/> Building <input checked="" type="checkbox"/> Structure <input type="checkbox"/> Object <input type="checkbox"/>		26. Local Contact Person or Organization Landmarks Commission of KC	38. Preservation Underway? Yes <input type="checkbox"/> No <input checked="" type="checkbox"/>
11 On National Register? Yes <input type="checkbox"/> No <input checked="" type="checkbox"/>		27. Other Surveys in Which Included	39. Endangered? By What? Yes <input type="checkbox"/> No <input checked="" type="checkbox"/>
12 Is It Eligible? Yes <input type="checkbox"/> No <input type="checkbox"/>			40. Visible from Public Road? Yes <input checked="" type="checkbox"/> No <input type="checkbox"/>
13 Part of Estab. Yes <input checked="" type="checkbox"/> Hist. Dist.? No <input type="checkbox"/>			41. Distance from and Frontage on Road 52 feet on East 46th Street
14 District Potent'l? Yes <input type="checkbox"/> No <input type="checkbox"/>			
15 Name of Established District Rockhill Historic District (Local)			
42. Further Description of Important Features The main facade of this corner residence faces north. A garage door is at the east end of this residence. A picture window dominates the north facade.			
43. History and Significance This was originally the home of John H. Walters, proprietor of a grocery, Walters Market.			
44. Description of Environment and Outbuildings A surface parking lot is north of this residence. To the west is the landscaped grounds of the Nelson-Atkins Museum of Art. Other residences are to the east and south.			
45. Sources of Information BP#65279 WP#101744		46. Prepared by PILAND	
		47. Organization Landmarks Commission	
		48. Date 6/3/85	49. Revision Date(s)

Jackson

4601 Rockhill

605 East 46th Street







# HISTORIC INVENTORY

JA-AS-080-109

1. No.		4. Present Name(s) 4700 Rockhill Rd.	
2. County Jackson		5. Other Name(s) R. Kirk Askew Residence	
3. Location of Negatives Landmarks Commission of KC			
6. Specific Location 4700 Rockhill Rd.		16. Thematic Category	
7. City or Town If Rural, Township & Vicinity Kansas City, Missouri		17. Date(s) or Period 1901 (add. 1979)	
8. Site Plan with North Arrow		18. Style or Design	
		19. Architect or Engineer	
		20. Contractor or Builder (1979) R. C. Woodward Const. Co	
		21. Original Use, if apparent residence	
		22. Present Use residence	
		23. Ownership Public <input type="checkbox"/> Private <input checked="" type="checkbox"/>	
		24. Owner's Name & Address, if known	
9. Coordinates UTM Lat. Long		25. Open to Public? Yes <input type="checkbox"/> No <input checked="" type="checkbox"/>	
10. Site <input type="checkbox"/> Building <input checked="" type="checkbox"/> Structure <input type="checkbox"/> Object <input checked="" type="checkbox"/>		26. Local Contact Person or Organization Landmarks Commission of KC	
11. On National Register? Yes <input checked="" type="checkbox"/> No <input type="checkbox"/>		27. Other Surveys in Which Included	
12. Is It Eligible? Yes <input type="checkbox"/> No <input checked="" type="checkbox"/>			
13. Part of Estab. Hist. Dist.? Yes <input checked="" type="checkbox"/> No <input type="checkbox"/>			
14. District Potent'l? Yes <input type="checkbox"/> No <input checked="" type="checkbox"/>			
15. Name of Established District Rockhill Neighborhood		32. Roof Type & Material gable; comp. shingle	
		33. No. of Bays Front Side	
		34. Wall Treatment clapboard	
		35. Plan Shape irregular	
		36. Changes (Explain in #42) Addition <input checked="" type="checkbox"/> Altered <input type="checkbox"/> Moved <input type="checkbox"/>	
		37. Condition Interior Exterior good	
		38. Preservation Underway? Yes <input type="checkbox"/> No <input checked="" type="checkbox"/>	
		39. Endangered? By What? Yes <input type="checkbox"/> No <input checked="" type="checkbox"/>	
		40. Visible from Public Road? Yes <input checked="" type="checkbox"/> No <input type="checkbox"/>	
		41. Distance from and Frontage on Road Approx 80 ft. On Rockhill Rd.	

42. Further Description of Important Features The main facade of this house faces east. The gable roof extends to form a porch across the facade. The east roof slope is dominated by a large, pedimented dormer. A garage and connecting breezeway extended the house to the north in 1979.

43. History and Significance One of many houses in the area built for William Rockhill Nelson. The original tenant was R. Kirk Askew, a clerk in the family firm, The Askew Saddlery Company.

44. Description of Environment and Outbuildings A traffic triangle is north of this house. To the south, east, and west are other residences.

45. Sources of Information  
WP# 19817  
BP# 21834A

46. Prepared by  
PILAND  
47. Organization  
Landmarks Commission  
48. Date  
3/8/85  
49. Revision Date(s)

Jackson

4700 Rockhill Road

R. Kirk Askew Residence







# HISTORIC INVENTORY

JA-AS-080-110

1. No.		4. Present Name(s) 4701 Rockhill Road		1. No. 2. County Jackson 4. Present Name(s) 4701 Rockhill Road D. Austin Latchaw residence
County Jackson		5. Other Name(s) D. Austin Latchaw residence		
Location of Negatives WPT#9-5 Landmarks Commission of KC				
Specific Location 4701 Rockhill Road		16. Thematic Category	28. No. of Stories 2	2. County Jackson 4. Present Name(s) 4701 Rockhill Road D. Austin Latchaw residence
City or Town If Rural, Township & Vicinity Kansas City, Missouri		17. Date(s) or Period 1901	29. Basement? Yes <input checked="" type="checkbox"/> No <input type="checkbox"/>	
Site Plan with North Arrow		18. Style or Design	30. Foundation Material	
Coordinates UTM Lat. Long.		19. Architect or Engineer	31. Wall Construction frame	
Site Structure Building <input checked="" type="checkbox"/> Object <input type="checkbox"/>		20. Contractor or Builder	32. Roof Type & Material varied; comp. shingle	
On National Register? Yes <input checked="" type="checkbox"/> No <input type="checkbox"/>		21. Original Use, if apparent residence	33. No. of Bays Front -3 Side	
Part of Estab. Yes <input checked="" type="checkbox"/> Hist. Dist.? No <input type="checkbox"/>		22. Present Use residence	34. Wall Treatment Clapboard	
Name of Established District Rockhill Neighborhood		23. Ownership Public <input type="checkbox"/> Private <input checked="" type="checkbox"/>	35. Plan Shape irregular	
		24. Owner's Name & Address, if known	36. Changes Addition <input type="checkbox"/> Altered <input type="checkbox"/> Moved <input type="checkbox"/> (Explain in #42)	
		25. Open to Public? Yes <input type="checkbox"/> No <input checked="" type="checkbox"/>	37. Condition Interior Exterior good	
		26. Local Contact Person or Organization Landmarks Commission of KC	38. Preservation Underway? Yes <input type="checkbox"/> No <input checked="" type="checkbox"/>	
		27. Other Surveys in Which Included	39. Endangered? By What? Yes <input type="checkbox"/> No <input checked="" type="checkbox"/>	
			40. Visible from Public Road? Yes <input checked="" type="checkbox"/> No <input type="checkbox"/>	
			41. Distance from and Frontage on Road 31 feet on E. 47th St.	
3. Further Description of Important Features The main facade of this corner house faces north. The gable of the roof extends to create a porch across the facade. Wood piers support the roof. The entrance is centrally located. Two gabled dormers are placed on the north roof slope.				
3. History and Significance Placed on National Register 7/21/75. This was originally the home of D. Austin Latchaw, editorial writer and drama critic for the <u>Kansas City Star</u> . Mrs. Mary Latchaw was the <u>Star's</u> first society editor. The Latchaw's resided in this house for 30 years. This is one of several houses in the area constructed for William Rockhill Nelson.				
4. Description of Environment and Outbuildings Vacant land is east of this house. To the north south and west are other residences.				
5. Sources of Information WP #19604 BP#48636 <u>Kansas City Star</u> , December 31, 1940.			46. Prepared by PILAND 47. Organization Landmarks Commission 48. Date 5/15/85	
			49. Revision Date(s)	







# HISTORIC INVENTORY

JA-AS-080-111

1. No.		4. Present Name(s)	
2. County Jackson		4704 Rockhill Road	
3. Location of Negatives Landmarks Commission of KC		5. Other Name(s)	
6. Specific Location 4704 Rockhill Road		16. Thematic Category	28. No. of Stories 2
7. City or Town - If Rural, Township & Vicinity Kansas City, Missouri		17. Date(s) or Period 1904; (add.1983)	29. Basement? Yes <input type="checkbox"/> No <input type="checkbox"/>
8. Site Plan with North Arrow		18. Style or Design	30. Foundation Material stone
		19. Architect or Engineer	31. Wall Construction frame
		20. Contractor or Builder R.C. Woodward Const. Co. (1983)	32. Roof Type & Material gambrel; comp. shingle
		21. Original Use, if apparent Residence	33. No. of Bays Front 3 Side
		22. Present Use Residence	34. Wall Treatment wood shingle
		23. Ownership Public <input type="checkbox"/> Private <input checked="" type="checkbox"/>	35. Plan Shape irregular
		24. Owner's Name & Address, if known	36. Changes (Explain in #42) Addition <input checked="" type="checkbox"/> Altered <input type="checkbox"/> Moved <input type="checkbox"/>
9. Coordinates UTM		25. Open to Public? Yes <input type="checkbox"/> No <input checked="" type="checkbox"/>	37. Condition Interior Exterior Good
0 Site <input type="checkbox"/> Building <input type="checkbox"/> Structure <input type="checkbox"/> Object <input type="checkbox"/>		26. Local Contact Person or Organization Landmarks Commission of KC	38. Preservation Underway? Yes <input checked="" type="checkbox"/> No <input type="checkbox"/>
1. On National Register? Yes <input checked="" type="checkbox"/> No <input type="checkbox"/>	12. Is It Eligible? Yes <input type="checkbox"/> No <input type="checkbox"/>	27. Other Surveys in Which Included	39. Endangered? By What? Yes <input type="checkbox"/> No <input checked="" type="checkbox"/>
3. Part of Estab. Yes <input checked="" type="checkbox"/> Hist. Dist.? No <input type="checkbox"/>	14. District Potent'l? Yes <input type="checkbox"/> No <input type="checkbox"/>		40. Visible from Public Road? Yes <input checked="" type="checkbox"/> No <input type="checkbox"/>
5. Name of Established District Rockhill Neighborhood			41. Distance from and 35ft. Frontage on Road on Rockhill Road
2. Further Description of Important Features The main facade of this building faces east. The entrance is centrally located and protected by a flat roofed canopy supported by wood piers. An open balustraded porch flanks the entrance porch. Two shed roofed dormers are placed on the east roof slope. A garage and room addition were placed on the rear of the building in 1983.			
3. History and Significance One of several houses in the area constructed for William Rockhill Nelson.			
4. Description of Environment and Outbuildings Residences are north and south of this house. The backyards of adjacent properties are to the east and west.			
Sources of Information WP# 24032 BP#21834A		46. Prepared by PILAND	
		47. Organization Landmarks Commission	
		48. Date 4/26/85	49. Revision Date(s)

JACKSON

4704 Rockhill Road





U.S. WHITE GROUT  
353-8888  
General Contractors  
1000 Main Street  
New Bedford, MA 01905



# HISTORIC INVENTORY

JAAS-080-112

1. No.		4. Present Name(s) 4708 Rockhill Road	
2. County Jackson		5. Other Name(s) Joseph A. Suydam residence	
3. Location of Negatives Landmarks Commission of KC			
6. Specific Location  4708 Rockhill Road		16. Thematic Category	28. No. of Stories 1
7. City or Town If Rural, Township & Vicinity Kansas City, Missouri		17. Date(s) or Period 1904	29. Basement? Yes <input checked="" type="checkbox"/> No <input type="checkbox"/>
8. Site Plan with North Arrow		18. Style or Design	30. Foundation Material stone
		19. Architect or Engineer	31. Wall Construction masonry
		20. Contractor or Builder	32. Roof Type & Material gable; comp. shingle
		21. Original Use, if apparent residence	33. No. of Bays Front Side
		22. Present Use residence	34. Wall Treatment brick
		23. Ownership Public <input type="checkbox"/> Private <input checked="" type="checkbox"/>	35. Plan Shape irregular
		24. Owner's Name & Address, if known	36. Changes (Explain in #42) Addition <input type="checkbox"/> Altered <input type="checkbox"/> Moved <input type="checkbox"/>
9. Coordinates UTM Lat. Long.		25. Open to Public? Yes <input type="checkbox"/> No <input checked="" type="checkbox"/>	37. Condition Interior Exterior good
10. Site <input type="checkbox"/> Building <input checked="" type="checkbox"/> Structure <input type="checkbox"/> Object <input type="checkbox"/>		26. Local Contact Person or Organization Landmarks Commission of KC	38. Preservation Underway? Yes <input type="checkbox"/> No <input checked="" type="checkbox"/>
11. On National Register? Yes <input checked="" type="checkbox"/> No <input type="checkbox"/>		27. Other Surveys in Which Included	39. Endangered? By What? Yes <input type="checkbox"/> No <input checked="" type="checkbox"/>
12. Is It Eligible? Yes <input type="checkbox"/> No <input type="checkbox"/>			40. Visible from Public Road? Yes <input checked="" type="checkbox"/> No <input type="checkbox"/>
13. Part of Estab. Hist. Dist.? Yes <input checked="" type="checkbox"/> No <input type="checkbox"/>			41. Distance from and Frontage on Road 34 feet on Rockhill Rd
14. District Potent'l? Yes <input type="checkbox"/> No <input type="checkbox"/>			
5. Name of Established District Rockhill Neighborhood			
2. Further Description of Important Features The main facade of this house faces east. A flat roof extends over the central entrance, The basement level is elevated.			
3. History and Significance One of several houses in the area constructed for William Rockhill Nelson. The original resident of the house was Joseph A. Suydam, proprietor of the J. A. Suydam Decorating Company.			
4. Description of Environment and Outbuildings Other residences are north, south, east and west of this house.			
15. Sources of Information WP #24033		46. Prepared by PILAND	
		47. Organization Landmarks Commission	
		48. Date 4/23/84	49. Revision Date(s)

Jackson

4708 Rockhill Road

Joseph A. Suydam residence







# HISTORIC INVENTORY

JA-AS-080-113

1. No.		4. Present Name(s)	
2. County Jackson		4709 Rockhill Road	
3. Location of Negatives Landmarks Commission of KC		5. Other Name(s) Lewis T. Shelton Residence	
3. Specific Location 4709 Rockhill Road		16. Thematic Category	
7. City or Town - If Rural, Township & Vicinity Kansas City, Missouri		17. Date(s) or Period 1914	
8. Site Plan with North Arrow		18. Style or Design	
		19. Architect or Engineer	
		20. Contractor or Builder	
		21. Original Use, if apparent residence	
		22. Present Use residence	
		23. Ownership Public <input type="checkbox"/> Private <input checked="" type="checkbox"/>	
		24. Owner's Name & Address, if known	
Coordinates UTM Lat. Long.		25. Open to Public? Yes <input type="checkbox"/> No <input checked="" type="checkbox"/>	
0. Site <input type="checkbox"/> Building <input checked="" type="checkbox"/> Structure <input type="checkbox"/> Object <input type="checkbox"/>		26. Local Contact Person or Organization Landmarks Commission of KC	
1. On National Register? Yes <input checked="" type="checkbox"/> No <input type="checkbox"/>		27. Other Surveys in Which Included	
12. Is It Eligible? Yes <input type="checkbox"/> No <input type="checkbox"/>			
3. Part of Estab. Yes <input checked="" type="checkbox"/> Hist. Dist.? No <input type="checkbox"/>			
14. District Potent'l? Yes <input type="checkbox"/> No <input type="checkbox"/>			
5. Name of Established District Rockhill Neighborhood		28. No. of Stories 2	
		29. Basement? Yes <input checked="" type="checkbox"/> No <input type="checkbox"/>	
		30. Foundation Material stone	
		31. Wall Construction frame	
		32. Roof Type & Material complex; comp. shingle	
		33. No. of Bays Front Side	
		34. Wall Treatment clapboard	
		35. Plan Shape irregular	
		36. Changes (Explain in #42) Addition <input type="checkbox"/> Altered <input type="checkbox"/> Moved <input type="checkbox"/>	
		37. Condition Interior Exterior good	
		38. Preservation Underway? Yes <input type="checkbox"/> No <input checked="" type="checkbox"/>	
		39. Endangered? By What? Yes <input type="checkbox"/> No <input checked="" type="checkbox"/>	
		40. Visible from Public Road? Yes <input checked="" type="checkbox"/> No <input type="checkbox"/>	
		41. Distance from and Frontage on Road 26 feet on Rockhill Rd.	

2. Further Description of Important Features The main facade of this house faces south. The west section of the residence has a hipped gable roof with returns. The ridge line of the roof runs north/south. The entrance is located in this portion, protected by a small gable roof. The roof ridge line of the east section of the house runs east/west. The house is fenestrated with six-over-six light, double hung, sash windows.

13. History and Significance This was originally the home of Lewis Shelton, Vice-President of the Packard Motor Company. This house was listed in The National Register on 7/21/75 and on the Kansas City Register 6/24/80.

14. Description of Environment and Outbuildings Other residences are north, south, east and west of this house.

15. Sources of Information

WP #55101

46. Prepared by  
PILAND

47. Organization  
Landmarks Commission

48. Date 49. Revision Date(s)

12/2/83







# HISTORIC INVENTORY

JA-AS-080-114

1. No.		4. Present Name(s)		Jackson 4455 Rockhill Terrace
2. County Jackson		4455 Rockhill Terrace		
3. Location of Negatives Landmarks Commission of KC		5. Other Name(s)		
6. Specific Location 4455 Rockhill Terrace		16. Thematic Category		
7. City or Town - If Rural, Township & Vicinity Kansas City, Missouri		17. Date(s) or Period 1953		28. No. of Stories 1 29. Basement? Yes <input checked="" type="checkbox"/> No <input type="checkbox"/> 30. Foundation Material concrete 31. Wall Construction frame 32. Roof Type & Material cross gable; comp. shingl 33. No. of Bays Front Side 34. Wall Treatment brick; clapboard 35. Plan Shape irregular 36. Changes Addition : (Explain Altered : in #42) Moved : 37. Condition Interior Exterior good 38. Preservation Underway? Yes <input type="checkbox"/> No <input checked="" type="checkbox"/> 39. Endangered? Yes <input type="checkbox"/> No <input checked="" type="checkbox"/> 40. Visible from Public Road? Yes <input checked="" type="checkbox"/> No <input type="checkbox"/> 41. Distance from and Frontage on Road Terr 74 feet on Rockhill/
8. Site Plan with North Arrow		18. Style or Design		
9. Coordinates UTM Lat. Long.		19. Architect or Engineer Voskamp & Slezak		
10. Site : Structure : Building <input checked="" type="checkbox"/> Object <input type="checkbox"/>		20. Contractor or Builder		
11. On National Register? Yes <input type="checkbox"/> No <input checked="" type="checkbox"/>		21. Original Use, if apparent residence		
12. Is It Eligible? Yes <input type="checkbox"/> No <input checked="" type="checkbox"/>		22. Present Use residence		
13. Part of Estab. Yes <input type="checkbox"/> Hist. Dist.? No <input checked="" type="checkbox"/>		23. Ownership Public <input type="checkbox"/> Private <input checked="" type="checkbox"/>		
14. District Potent'l? Yes <input type="checkbox"/> No <input checked="" type="checkbox"/>		24. Owner's Name & Address, if known		
15. Name of Established District		25. Open to Public? Yes <input type="checkbox"/> No <input checked="" type="checkbox"/>		
16. Further Description of Important Features		26. Local Contact Person or Organization Landmarks Commission of KC		
17. History and Significance		27. Other Surveys in Which Included		
18. Description of Environment and Outbuildings		46. Prepared by PILAND		
19. Sources of Information		47. Organization Landmarks Commission		
WP #13997 BP #65526		48. Date 10/25/83		
		49. Revision Date(s)		







# HISTORIC INVENTORY

JA-AS-080-115

1. No		4. Present Name(s) Robert Sokoloff Residence		1. NO
2. County Jackson		5. Other Name(s)		
3. Location of Negatives WPT#14-2 Landmarks Commission of KC				
6. Specific Location 4456 Rockhill Terrace		16. Thematic Category		4. Present Name(s) 4456 Rockhill Terrace
7. City or Town If Rural, Township & Vicinity Kansas City, Missouri		17. Date(s) or Period 1984-85		
8. Site Plan with North Arrow		18. Style or Design		
		19. Architect or Engineer Robert Berkebile		
		20. Contractor or Builder		
		21. Original Use, if apparent residence		
		22. Present Use residence		
		23. Ownership Public I Private IX		
		24. Owner's Name & Address, if known		
		25. Open to Public? Yes I No IX		
9. Coordinates UTM Lat. Long.		26. Local Contact Person or Organization Landmarks Commission of KC		4. Present Name(s) 4456 Rockhill Terrace
10. Site I Building X		27. Other Surveys in Which Included		
11. On National Register? Yes I No X		38. Preservation Underway? Yes I No X		
12. Is It Eligible? Yes I No I		39. Endangered? By What? Yes I No X		
13. Part of Estab. Yes X Hist. Dist.? No I		40. Visible from Public Road? Yes X No I		
14. District Potent'l? Yes I No I		41. Distance from and Frontage on Road		
5. Name of Established District Rockhill Historic District (Local)				
2. Further Description of Important Features This house was designed with a variety of window openings, an irregular plan, and exterior walls of natural wood siding.				
13. History and Significance This house is the first new construction in the Rockhill Neighborhood since the early 1960's.				
14. Description of Environment and Outbuildings Park land is east of this house. The backyard of an adjacent residence is to the north. To the south and west are other residences.				
15. Sources of Information Kansas City Register case file #0009-C		46. Prepared by PILAND		4. Present Name(s) 4456 Rockhill Terrace
		47. Organization Landmarks Commission		
		48. Date 6/5/85		
		49. Revision Date(s)		







# HISTORIC INVENTORY

JA-AS-080-116

1 No.		4. Present Name(s)	
2 County Jackson		4460 Rockhill Terrace	
3 Location of Negatives Landmarks Commission of KC		5 Other Name(s) Alfred Schauffler residence	
6 Specific Location  4460 Rockhill Terrace		16. Thematic Category	28. No. of Stories 2½
7 City or Town - If Rural, Township & Vicinity Kansas City, Missouri		17. Date(s) or Period 1925-26	29. Basement? Yes <input checked="" type="checkbox"/> No <input type="checkbox"/>
8. Site Plan with North Arrow		18. Style or Design Colonial	30. Foundation Material
9 Coordinates UTM Lat. Long.		19. Architect or Engineer	31. Wall Construction frame
10 Site : Building <input checked="" type="checkbox"/> Structure : Object : 11. On National Register? Yes <input type="checkbox"/> No <input checked="" type="checkbox"/> 12 Is It Eligible? Yes <input type="checkbox"/> No <input checked="" type="checkbox"/>		20. Contractor or Builder Herman H. Fox	32. Roof Type & Material gable; comp. shingle
13 Part of Estab. Yes <input checked="" type="checkbox"/> Hist. Dist.? No <input type="checkbox"/> 14. District Potent'l? Yes <input type="checkbox"/> No <input type="checkbox"/>		21. Original Use, if apparent residence	33. No. of Bays Front Side
15. Name of Established District Rockhill Historic District (local)		22. Present Use residence	34. Wall Treatment clapboard
		23 Ownership Public <input type="checkbox"/> Private <input checked="" type="checkbox"/>	35. Plan Shape irregular
		24. Owner's Name & Address, if known	36. Changes (Explain in #42) Addition <input type="checkbox"/> Altered <input type="checkbox"/> Moved <input type="checkbox"/>
		25. Open to Public? Yes <input type="checkbox"/> No <input checked="" type="checkbox"/>	37. Condition Interior Exterior good
		26. Local Contact Person or Organization Landmarks Commission of KC	38. Preservation Underway? Yes <input type="checkbox"/> No <input checked="" type="checkbox"/>
		27. Other Surveys in Which Included	39. Endangered? By What? Yes <input type="checkbox"/> No <input checked="" type="checkbox"/>
			40. Visible from Public Road? Yes <input checked="" type="checkbox"/> No <input type="checkbox"/>
			41. Distance from and Frontage on Road
42. Further Description of Important Features The main facade of this house faces east. A gabled portico shelters the central entrance. Fenestration is provided by double hung sash windows with 10-over-1 lights. Three gabled dormers are spaced across the east roof slope. A two-story porch extends from the south facade. The first floor is screened-in; the second floor is enclosed as a sleeping porch.			
43. History and Significance This was originally the house of Alfred Schauffler, who was engaged in the insurance business.			
44. Description of Environment and Outbuildings Gillham Park is east of this house. To the north, south, and west are other residences.			
45 Sources of Information WP#83572 BP#51944 Western Contractor, December 2, 1925, p.36.		46. Prepared by PILAND 47. Organization Landmarks Commission 48. Date 4/1/85 49. Revision Date(s)	







# HISTORIC INVENTORY

JA-AS-080-117

1. No.		4. Present Name(s) 4464 Rockhill Terrace	
2. County Jackson		5. Other Name(s) Dave Ruf Residence	
3. Location of Negatives Landmarks Commission of KC		16. Thematic Category	
3. Specific Location 4464 Rockhill Terrace		17. Date(s) or Period 1961	
City or Town - If Rural, Township & Vicinity Kansas City, Missouri		18. Style or Design	
Site Plan with North Arrow		19. Architect or Engineer	
Coordinates UTM Lat. Long.		20. Contractor or Builder	
3. Site !! Building <input checked="" type="checkbox"/>		21. Original Use, if apparent residence	
1. On National Register? Yes <input type="checkbox"/> No <input checked="" type="checkbox"/>		22. Present Use residence	
12 Is It Eligible? Yes <input type="checkbox"/> No <input checked="" type="checkbox"/>		23. Ownership Public <input type="checkbox"/> Private <input checked="" type="checkbox"/>	
14. District Potent'l? Yes <input type="checkbox"/> No <input checked="" type="checkbox"/>		24. Owner's Name & Address, if known	
5. Name of Established District		25. Open to Public? Yes <input type="checkbox"/> No <input checked="" type="checkbox"/>	
2. Further Description of Important Features The main facade faces east. The center bay of the house is set slightly forward. An attached garage is at the north end of the house. A picture window is placed north of the recessed entrance. Two gabled dormers are placed on the east roof slope.		26. Local Contact Person or Organization Landmarks Commission of KC	
3. History and Significance This home was originally the residence of Dave Ruf, head of the Ruf Realty Company		27. Other Surveys in Which Included	
4. Description of Environment and Outbuildings Residences are north, south, east and west of this house.		28. No. of Stories 1	
5. Sources of Information WP #125871 BP#75901		29. Basement? Yes <input checked="" type="checkbox"/> No <input type="checkbox"/>	
		30. Foundation Material concrete	
		31. Wall Construction frame	
		32. Roof Type & Material hip; wood shingle	
		33. No. of Bays Front Side	
		34. Wall Treatment brick	
		35. Plan Shape irregular	
		36. Changes (Explain in #42) Addition <input type="checkbox"/> Altered <input type="checkbox"/> Moved <input type="checkbox"/>	
		37. Condition Interior Exterior good	
		38. Preservation Underway? Yes <input type="checkbox"/> No <input checked="" type="checkbox"/>	
		39. Endangered? By What? Yes <input type="checkbox"/> No <input checked="" type="checkbox"/>	
		40. Visible from Public Road? Yes <input checked="" type="checkbox"/> No <input type="checkbox"/>	
		41. Distance from and Frontage on Road 80 feet on Rockhill Terr	
		46. Prepared by PILAND	
		47. Organization Landmarks Commission	
		48. Date 10/6/83 49. Revision Date(s)	

Jackson

4464 Rockhill Terrace

Dave Ruf Residence







# HISTORIC INVENTORY

JA-AS-080-118

1. No.		4. Present Name(s)	
2. County Jackson		4470 Rockhill Terrace	
3. Location of Negatives Landmarks Commission of KC		5. Other Name(s) Margaret Yates residence	
6. Specific Location 4470 Rockhill Terrace		16. Thematic Category	28. No. of Stories 2
7. City or Town - If Rural, Township & Vicinity Kansas City, Missouri		17. Date(s) or Period 1916	29. Basement? Yes <input checked="" type="checkbox"/> No <input type="checkbox"/>
8. Site Plan with North Arrow		18. Style or Design	30. Foundation Material Concrete
		19. Architect or Engineer	31. Wall Construction Frame
		20. Contractor or Builder	32. Roof Type & Material Complex; comp shingle
		21. Original Use, if apparent Residence	33. No. of Bays Front 3 Side
		22. Present Use Residence	34. Wall Treatment Wood, shingle, brick
		23. Ownership Public <input type="checkbox"/> Private <input checked="" type="checkbox"/>	35. Plan Shape rectangular
		24. Owner's Name & Address, if known	36. Changes (Explain in #42) Addition <input type="checkbox"/> Altered <input type="checkbox"/> Moved <input type="checkbox"/>
9. Coordinates Lat. UTM Long.		25. Open to Public? Yes <input type="checkbox"/> No <input checked="" type="checkbox"/>	37. Condition Interior Exterior Good
10. Site <input type="checkbox"/> Building <input checked="" type="checkbox"/> Structure <input type="checkbox"/> Object <input type="checkbox"/>		26. Local Contact Person or Organization Landmarks Commission of KC	38. Preservation Underway? Yes <input type="checkbox"/> No <input checked="" type="checkbox"/>
11. On National Register? Yes <input type="checkbox"/> No <input checked="" type="checkbox"/>	12. Is It Eligible? Yes <input type="checkbox"/> No <input type="checkbox"/>	27. Other Surveys in Which Included	39. Endangered? By What? Yes <input type="checkbox"/> No <input checked="" type="checkbox"/>
13. Part of Estab. Hist. Dist.? Yes <input checked="" type="checkbox"/> No <input type="checkbox"/>	14. District Potent'l? Yes <input type="checkbox"/> No <input type="checkbox"/>		40. Visible from Public Road? Yes <input checked="" type="checkbox"/> No <input type="checkbox"/>
15. Name of Established District Rockhill Historic Dist. (Local)			41. Distance from and Frontage on Road
42. Further Description of Important Features The main facade of this corner house faces south. The entrance is placed next to an exterior brick chimney. The varied roof line creates a complicated silhouette and is dominated by two jerkinhead gables at the east and west ends of the house. a screened-in porch extends along the east facade. Above, on the east roof slope, is a shed roof domer.			
43. History and Significance This was originally the home of a widow, Margaret Yates. The residence was listed in the Kansas City Register on June 24, 1980 as part of the Rockhill Historic District.			
44. Description of Environment and Outbuildings Other residences are north, south, east and west of this house.			
45. Sources of Information WP# 58655 BP# 34507		46. Prepared by PILAND	
		47. Organization Landmarks Commission	
		48. Date 4/25/85	49. Revision Date(s)

Jackson

4470 Rockhill Terrace

Margaret Yates residence







# HISTORIC INVENTORY

JAAS-080-119

1. No.		4. Present Name(s) 4500 Rockhill Terrace	
2. County Jackson		5. Other Name(s) Henry J. Haskell Residence; 4500 Charlotte	
3. Location of Negatives Landmarks Commission of KC			
6. Specific Location 4500 Rockhill Terrace		16. Thematic Category	28. No. of Stories 2½
7. City or Town If Rural, Township & Vicinity Kansas City, Missouri		17. Date(s) or Period 1919	29. Basement? Yes <input type="checkbox"/> No <input type="checkbox"/>
8. Site Plan with North Arrow		18. Style or Design Colonial Revival	30. Foundation Material stone
		19. Architect or Engineer R.E. Peden	31. Wall Construction frame
		20. Contractor or Builder A.E. Hofer	32. Roof Type & Material gable; comp. shingle
		21. Original Use, if apparent residence	33. No. of Bays Front Side
		22. Present Use residence	34. Wall Treatment clapboard
		23. Ownership Public <input type="checkbox"/> Private <input checked="" type="checkbox"/>	35. Plan Shape rectangular
		24. Owner's Name & Address, if known	36. Changes (Explain in #42) Addition <input type="checkbox"/> Altered <input type="checkbox"/> Moved <input type="checkbox"/>
9. Coordinates UTM Lat. Long.		25. Open to Public? Yes <input type="checkbox"/> No <input checked="" type="checkbox"/>	37. Condition Interior Exterior good
10. Site <input type="checkbox"/> Structure <input type="checkbox"/> Building <input checked="" type="checkbox"/> Object <input type="checkbox"/>		26. Local Contact Person or Organization Landmarks Commission of KC	38. Preservation Underway? Yes <input type="checkbox"/> No <input checked="" type="checkbox"/>
11. On National Register? Yes <input type="checkbox"/> No <input checked="" type="checkbox"/>		27. Other Surveys in Which Included	39. Endangered? By What? Yes <input type="checkbox"/> No <input checked="" type="checkbox"/>
12. Is It Eligible? Yes <input checked="" type="checkbox"/> No <input type="checkbox"/>			40. Visible from Public Road? Yes <input checked="" type="checkbox"/> No <input type="checkbox"/>
13. Part of Estab. Hist. Dist.? Yes <input checked="" type="checkbox"/> No <input type="checkbox"/>			41. Distance from and Frontage on Road 45 feet on Rockhill Terrace
14. District Potent'l? Yes <input type="checkbox"/> No <input type="checkbox"/>			
15. Name of Established District Rockhill Historic Dist. (Local)			

42. Further Description of Important Features The main facade faces east. The entrance is distinguished by a projecting pediment, supported by columns. Three gable roof dormers pierce the east roof slope.

43. History and Significance Built by W. P. Hovey Realty Co. This was originally the home of Henry Haskell, editorial writer for the Kansas City Star.

44. Description of Environment and Outbuildings Other residences are north, south, east, and west of this house.

45. Sources of Information  
WP#62328; BP#36633  
Western Contractor, May 28, 1919, p.28

46. Prepared by  
PILAND  
47. Organization  
Landmarks Commission  
48. Date 10/3/83 49. Revision Date(s)







# HISTORIC INVENTORY

JA-AS-080-120

1. No		4. Present Name(s) 4501 Rockhill Terrace	
2. County Jackson		5. Other Name(s) 4501 Charlotte; Archie Downing Residence	
3. Location of Negatives Landmarks Commission of KC			
6. Specific Location 4501 Rockhill Terrace		16. Thematic Category	28. No. of Stories 1
7. City or Town - If Rural, Township & Vicinity Kansas City, Missouri		17. Date(s) or Period 1954-55	29. Basement? Yes <input type="checkbox"/> No <input type="checkbox"/>
8. Site Plan with North Arrow		18. Style or Design	30. Foundation Material Frame
		19. Architect or Engineer	31. Wall Construction frame
		20. Contractor or Builder	32. Roof Type & Material Complex; comp. shingle
		21. Original Use, if apparent Residence	33. No. of Bays Front Side
		22. Present Use Residence	34. Wall Treatment siding; brick
		23. Ownership Public <input type="checkbox"/> Private <input checked="" type="checkbox"/>	35. Plan Shape U
		24. Owner's Name & Address, if known	36. Changes (Explain in #42) Addition <input type="checkbox"/> Altered <input type="checkbox"/> Moved <input type="checkbox"/>
9. Coordinates Lat. UTM Long.		25. Open to Public? Yes <input type="checkbox"/> No <input checked="" type="checkbox"/>	37. Condition Interior Exterior Good
10. Site <input type="checkbox"/> Building <input checked="" type="checkbox"/> Structure <input type="checkbox"/> Object <input type="checkbox"/>		26. Local Contact Person or Organization Landmarks Commission of KC	38. Preservation Underway? Yes <input type="checkbox"/> No <input checked="" type="checkbox"/>
11. On National Register? Yes <input type="checkbox"/> No <input checked="" type="checkbox"/>		27. Other Surveys in Which Included	39. Endangered? By What? Yes <input type="checkbox"/> No <input checked="" type="checkbox"/>
12. Is It Eligible? Yes <input type="checkbox"/> No <input type="checkbox"/>			40. Visible from Public Road? Yes <input checked="" type="checkbox"/> No <input type="checkbox"/>
13. Part of Estab. Yes <input checked="" type="checkbox"/> Hist. Dist.? No <input type="checkbox"/>			41. Distance from and Frontage on Road 52ft. on Rockhill Terrace
14. District Potent'l? Yes <input type="checkbox"/> No <input type="checkbox"/>			
15. Name of Established District Rockhill Historic District (local)			
42. Further Description of Important Features The main facade of this house faces west. The end bays project. The entrance and a picture-window are located in the recessed central bay. Brick veneers the lower wall surfaces of the facade. The complex hip roof features deep eaves.			
43. History and Significance This was originally the home of Archie Downing, a department manager for the Veteran's Administration.			
44. Description of Environment and Outbuildings Other residences are to the north, south, east and west of this house.			
45. Sources of Information BP# 66810		46. Prepared by PILAND	
		47. Organization Landmarks Commission	
		48. Date 12/6/83	49. Revision Date(s)







# HISTORIC INVENTORY

JA-AS-080-121

1 No		4. Present Name(s) 4520 Rockhill Terrace	
2 County Jackson		5 Other Name(s) 4520 Charlotte	
3 Location of Negatives Landmarks Commission of KC			
3 Specific Location  4520 Rockhill Terrace		16. Thematic Category	28. No. of Stories 2
		17. Date(s) or Period 1915-16	29. Basement? Yes <input type="checkbox"/> No <input type="checkbox"/>
7 City or Town - If Rural, Township & Vicinity Kansas City, Missouri		18. Style or Design	30. Foundation Material
3. Site Plan with North Arrow		19. Architect or Engineer	31. Wall Construction
		20. Contractor or Builder James Muir	32. Roof Type & Material hip; tile
		21. Original Use, if apparent residence	33. No. of Bays Front Side
		22. Present Use residence	34. Wall Treatment stucco
		23 Ownership Public <input type="checkbox"/> Private <input checked="" type="checkbox"/>	35. Plan Shape irregular
		24 Owner's Name & Address, if known	36. Changes (Explain in #42) Addition <input type="checkbox"/> Altered <input type="checkbox"/> Moved <input type="checkbox"/>
9 Coordinates UTM Lat. Long.		25. Open to Public? Yes <input checked="" type="checkbox"/> No <input type="checkbox"/>	37. Condition Interior Exterior good
10 Site <input type="checkbox"/> Building <input checked="" type="checkbox"/> Structure <input type="checkbox"/> Object <input type="checkbox"/>		26. Local Contact Person or Organization Landmarks Commission of KC	38. Preservation Underway? Yes <input type="checkbox"/> No <input checked="" type="checkbox"/>
11 On National Register? Yes <input type="checkbox"/> No <input checked="" type="checkbox"/>		27. Other Surveys in Which Included	39. Endangered? By What? Yes <input type="checkbox"/> No <input checked="" type="checkbox"/>
12 Is It Eligible? Yes <input type="checkbox"/> No <input type="checkbox"/>			40. Visible from Public Road? Yes <input checked="" type="checkbox"/> No <input type="checkbox"/>
13 Part of Estab. Hist. Dist.? Yes <input checked="" type="checkbox"/> No <input type="checkbox"/>			41. Distance from and Frontage on Road 42 feet on Rockhill Terrace
14 District Potent'l? Yes <input type="checkbox"/> No <input type="checkbox"/>			
15. Name of Established District Rockhill Historic District (local)			
42. Further Description of Important Features The main facade of this house faces east. A shed roof porch extends across part of the main facade, with the entrance at the north end. Hipped dormers are on the east and north roof slopes.			
43. History and Significance The earliest known resident of this house (1918) was Harry N. Taylor, vice-president of the Central Coal and Coke Company. The residence was constructed by the P. H. Hovey Real Estate Company. The residence was listed in the Kansas City Register on June 24, 1980 as part of the Rockhill Historic District.			
44. Description of Environment and Outbuildings Other residences are north, south, east and west of this house.			
45 Sources of Information WP#57216 BP#11623		46. Prepared by PILAND	
		47. Organization Landmarks Commission	
		48. Date 4/25/85	
		49. Revision Date(s)	

Jackson

4520 Rockhill Terrace

4520 Charlotte







# HISTORIC INVENTORY

JA-AS-080-122

1. No.		4. Present Name(s) 4535 Rockhill Terrace	
2. County Jackson		5. Other Name(s) Dr. T. S. Bourke Residence; 4535 Charlotte	
3. Location of Negatives WPT#14-3 Landmarks Commission of KC			
6. Specific Location 4535 Rockhill Terrace		16. Thematic Category	
7. City or Town If Rural, Township & Vicinity Kansas City, Missouri		17. Date(s) or Period 1924-25	
8. Site Plan with North Arrow		18. Style or Design	
9. Coordinates UTM Lat. Long.		19. Architect or Engineer Clarence Shepard	
10. Site : Structure : Building IX Object :		20. Contractor or Builder	
11. On National Register? Yes : No X		21. Original Use, if apparent residence	
12. Is It Eligible? Yes : No :		22. Present Use residence	
13. Part of Estab. Hist. Dist.? Yes X No :		23. Ownership Public : Private X	
14. District Potent'l? Yes : No :		24. Owner's Name & Address, if known	
15. Name of Established District Rockhill Hist. Dist. (Local)		25. Open to Public? Yes : No X	
		26. Local Contact Person or Organization Landmarks Commission of KC	
		27. Other Surveys in Which Included	
		28. No. of Stories 2	
		29. Basement? Yes XX No :	
		30. Foundation Material concrete	
		31. Wall Construction masonry	
		32. Roof Type & Material gable; comp. shingle	
		33. No. of Bays Front-4 Side	
		34. Wall Treatment brick	
		35. Plan Shape Irregular	
		36. Changes (Explain in #42) Addition : Altered : Moved :	
		37. Condition Interior Exterior good	
		38. Preservation Underway? Yes : No X	
		39. Endangered? By What? Yes : No X	
		40. Visible from Public Road? Yes X No :	
		41. Distance from and 35 feet Frontage on Road on Rockhill Terrace	
42. Further Description of Important Features The main facade faces west. The entrance bay terminates in a gabled projection. A classical entablature, with Ionic columns forms the door surround. Side lights flank the door. Flanking the entrance are double windows joined by an arched opening. A two-story porch is at the south end of the residence.			
43. History and Significance This was originally the home of a physician, Dr. Timothy S. Bourke.			
44. Description of Environment and Outbuildings Residences are north, south, east and west of this house.			
45. Sources of Information WP# 64174 BP# 48339		Western Contractor, Dec. 3, 1924, p. 40.	
		46. Prepared by PILAND	
		47. Organization Landmarks Commission	
		48. Date 49. Revision Date(s) 10/16/88	

Jackson

4535 Rockhill Terrace

Dr. T.S. Bourke Residence; 4535 Charlotte







# HISTORIC INVENTORY

JA-AS-080-123

No.		4. Present Name(s) 4545 Rockhill Terrace		County Jackson
County Jackson		5 Other Name(s) Dr. Leslie Miller Residence, 4545 Charlotte		
Location of Negatives andmarks Commission of KC				
Specific Location 4545 Rockhill Terrace		16. Thematic Category	28. No. of Stories 2 1/2	County Jackson 4545 Rockhill Terrace
City or Town If Rural, Township & Vicinity Kansas City, Missouri		17. Date(s) or Period 1919	29. Basement? Yes <input checked="" type="checkbox"/> No <input type="checkbox"/>	
Site Plan with North Arrow		18. Style or Design	30. Foundation Material stone	
		19. Architect or Engineer	31. Wall Construction frame	
		20. Contractor or Builder John L. Blake	32. Roof Type & Material hip; comp. shingle	
		21. Original Use, if apparent residence	33. No. of Bays Front Side	
		22. Present Use residence	34. Wall Treatment stucco	
		23 Ownership Public <input type="checkbox"/> Private <input type="checkbox"/>	35. Plan Shape irregular	
		24. Owner's Name & Address, if known	36. Changes Addition <input type="checkbox"/> Altered <input type="checkbox"/> Moved <input type="checkbox"/> (Explain in #42)	
Coordinates UTM Lat. Long.		25. Open to Public? Yes <input type="checkbox"/> No <input type="checkbox"/>	37. Condition Interior Exterior Good	
Site <input type="checkbox"/> Building <input checked="" type="checkbox"/> Structure <input type="checkbox"/> Object <input type="checkbox"/>		26. Local Contact Person or Organization Landmarks Commission of KC	38. Preservation Underway? Yes <input type="checkbox"/> No <input checked="" type="checkbox"/>	County Jackson 4545 Rockhill Terrace
On National Register? Yes <input type="checkbox"/> No <input checked="" type="checkbox"/>		27. Other Surveys in Which Included	39. Endangered? By What? Yes <input type="checkbox"/> No <input checked="" type="checkbox"/>	
Part of Estab. Yes <input checked="" type="checkbox"/> Hist. Dist.? No <input type="checkbox"/>			40. Visible from Public Road? Yes <input checked="" type="checkbox"/> No <input type="checkbox"/>	
Name of Established District Rockhill Historic Dist. (Local)			41. Distance from and Frontage on Road 50 ft on Brush Creek	County Jackson 4545 Rockhill Terrace
Further Description of Important Features The main facade of this house faces south onto Brush Creek Boulevard. The residence repeats a round arch in its articulation. This design motif is used in the roof of the projecting entranceway, the label mold over the windows, and the corner roof of the attic story.				
History and Significance This was originally the home of a physician, Dr. Leslie Miller.				
Description of Environment and Outbuildings Other residences are east, west and south of this house. A residence is also to the north.				County Jackson 4545 Rockhill Terrace
Sources of Information BP #37083 WP #63037 Western Contractor, Sept. 24, 1919, p. 23.				
46. Prepared by PILAND 47. Organization Landmarks Commission 48. Date 11/1/83 49. Revision Date(s)				

Dr. Leslie Miller Residence



