

MISSOURI OFFICE OF HISTORIC PRESERVATION / INVENTORY SURVEY FORM

1. NAME Arlington Hotel

HISTORIC

AND / OR COMMON

2. LOCATION T37N. - R9W. - S18

STREET & NUMBER Rt. 2

CITY, TOWN Arlington

VICINITY OF East Arlington

STATE Missouri

CODE 29

COUNTY Phelps

CODE 161

3. CLASSIFICATION

CATEGORY

OWNERSHIP

STATUS

PRESENT USE

__ district

__ public

__ occupied

__ agriculture

__ museum

☒ building(s)

☒ private

☒ unoccupied

☒ commercial

__ park

__ structure

__ both

__ work in progress

__ educational

__ private residence

__ site

PUBLIC ACQUISITION

ACCESSIBLE

__ entertainment

__ religious

__ object

__ in process

__ yes: restricted

__ government

__ scientific

__ being considered

__ yes: unrestricted

__ industrial

__ transportation

__ N/A

__ no

__ military

__ other: __

4. OWNER OF PROPERTY

NAME Rowe Carney

STREET & NUMBER Same as above

CITY, TOWN "

"

VICINITY OF East Arlington

STATE Missouri

5. LOCATION OF LEGAL DESCRIPTION

Assessor's Office

Phelps County Courthouse

Rolla, Missouri 65401

6. REPRESENTATION IN EXISTING SURVEYS

TITLE (None)

Determined Eligible?

Yes

No

Federal

State

County

Local

7. DESCRIPTION

CONDITION

CHECK ONE

CHECK ONE

☒ excellent

__ deteriorated

__ unaltered

☒ original site

__ good

__ ruins

☒ altered

__ moved

date Oct. 1985

__ fair

__ unexposed

DESCRIBE THE PRESENT AND ORIGINAL (IF KNOWN) PHYSICAL APPEARANCE

The Arlington "General Store" was once the Arlington Hotel. Its basic construction features are a cement foundation, a pine and oak frame, a shingled roof, and a square plan shape. Alterations to this building include a two story square addition to the right exterior. The Arlington Hotel is a Modified Colonial Revival style building. It has a double gallery porch and partial obelisk posts (which are replacements). Side windows have shaped lintels and lugsills, the front windows are two over two. The front entrance has an overhead transom. This two story building has a hip roof and a center ridge chimney.

8. SIGNIFICANCE - Phelps County Survey - Arlington Hotel=

PERIOD	AREAS OF SIGNIFICANCE - CHECK AND JUSTIFY BELOW			
<input type="checkbox"/> prehistoric	<input type="checkbox"/> archeology - prehistoric	<input type="checkbox"/> community planning	<input type="checkbox"/> landscape architecture	<input type="checkbox"/> religion
<input type="checkbox"/> 1400-1499	<input type="checkbox"/> archeology - historic	<input type="checkbox"/> conservation	<input type="checkbox"/> law	<input type="checkbox"/> science
<input type="checkbox"/> 1500-1599	<input type="checkbox"/> agriculture	<input type="checkbox"/> economics	<input type="checkbox"/> literature	<input type="checkbox"/> sculpture
<input type="checkbox"/> 1600-1699	<input type="checkbox"/> architecture	<input type="checkbox"/> education	<input type="checkbox"/> military	<input type="checkbox"/> social / humanitarian
<input type="checkbox"/> 1700-1799	<input type="checkbox"/> art	<input type="checkbox"/> engineering	<input type="checkbox"/> music	<input type="checkbox"/> theater
<input type="checkbox"/> 1800-1899	<input checked="" type="checkbox"/> commerce	<input type="checkbox"/> exploration / settlement	<input type="checkbox"/> philosophy	<input type="checkbox"/> transportation
<input type="checkbox"/> 1900-	<input type="checkbox"/> communications	<input type="checkbox"/> industry	<input type="checkbox"/> politics / government	<input type="checkbox"/> other (specify)
		<input type="checkbox"/> invention		

SPECIFIC DATES c. 1890 BUILDER / ARCHITECT Unknown

STATEMENT OF SIGNIFICANCE (IN ONE PARAGRAPH)

Commerce - Arlington was once a thriving railroad community and this hotel was a very popular place to stay.

9. MAJOR BIBLIOGRAPHICAL REFERENCES

Mr. Rowe Carney

10. GEOGRAPHICAL DATA

ACREAGE OF PROPERTY approx 36 acres QUADRANGLE NAME Newburg Quad SCALE 1:24000
UTM REFERENCES

A	<input type="text" value="1"/> <input type="text" value="5"/> <input type="text" value="5"/> <input type="text" value="9"/> <input type="text" value="0"/> <input type="text" value="4"/> <input type="text" value="0"/> <input type="text" value="0"/> <input type="text" value="4"/> <input type="text" value="1"/> <input type="text" value="9"/> <input type="text" value="7"/> <input type="text" value="3"/> <input type="text" value="4"/> <input type="text" value="0"/>	B	<input type="text"/> <input type="text"/> <input type="text"/> <input type="text"/> <input type="text"/> <input type="text"/> <input type="text"/> <input type="text"/> <input type="text"/> <input type="text"/> <input type="text"/> <input type="text"/> <input type="text"/> <input type="text"/> <input type="text"/>
	ZONE EASTING NORTHING		ZONE EASTING NORTHING
C	<input type="text"/> <input type="text"/> <input type="text"/> <input type="text"/> <input type="text"/> <input type="text"/> <input type="text"/> <input type="text"/> <input type="text"/> <input type="text"/> <input type="text"/> <input type="text"/> <input type="text"/> <input type="text"/> <input type="text"/>	D	<input type="text"/> <input type="text"/> <input type="text"/> <input type="text"/> <input type="text"/> <input type="text"/> <input type="text"/> <input type="text"/> <input type="text"/> <input type="text"/> <input type="text"/> <input type="text"/> <input type="text"/> <input type="text"/> <input type="text"/>

VERBAL BOUNDARY DESCRIPTION AND JUSTIFICATION The Arlington Hotel is located in the East Arlington township at the above referenced UTM coordinates. This location recognizes the hotel, outbuildings, and the parameters of the grounds on which it rests.

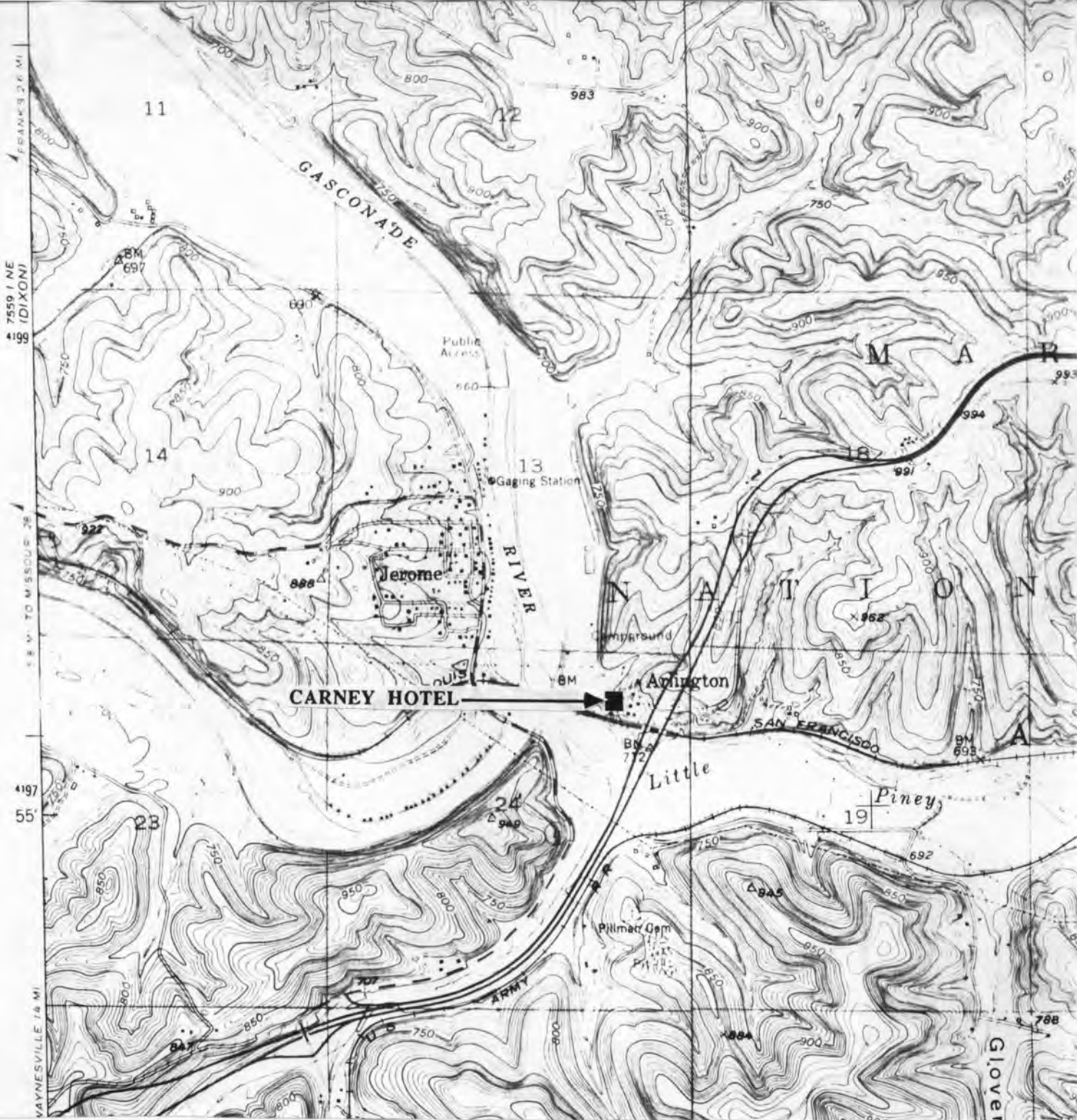
11. FORM PREPARED BY

NAME / TITLE B.S. Black - Assistant Historic Preservation Coordinator

ORGANIZATION Meramec Regional Planning Commission

ADDRESS 101 West Tenth Street, Rolla, Missouri 65401

DATE Oct1985



ARLINGTON HOTEL
T37N. - R9W. - S18.
East Arlington Township
Rural Phelps County

U. S. G. S. 7.5 Minute Topographic Map
Newburg Quadrangle
Scale: 1:24,000

UTM REFERENCES
Zone: 15
Easting: 590400
Northing: 4197340

PH-AS-001-001



MISSOURI OFFICE OF HISTORIC PRESERVATION / INVENTORY SURVEY FORM

1. NAME Carney House #1

HISTORIC

AND / OR COMMON

2. LOCATION T37N. - R9W. - S18.

STREET & NUMBER Rt. 2

CITY, TOWN Arlington

VICINITY OF East Arlington

STATE Missouri

CODE 29

COUNTY Phelps

CODE 161

3. CLASSIFICATION

CATEGORY

OWNERSHIP

STATUS

PRESENT USE

___ district

___ public

☒ occupied

___ agriculture

___ museum

☒ private

___ unoccupied

___ commercial

___ park

___ structure

___ both

___ work in progress

___ educational

☒ private residence

___ site

PUBLIC ACQUISITION

ACCESSIBLE

___ entertainment

___ religious

___ object

___ in process

___ yes: restricted

___ government

___ scientific

___ being considered

___ yes: unrestricted

___ industrial

___ transportation

___ N/A

___ no

___ military

☒ other: rental

4. OWNER OF PROPERTY

NAME Rowe Carney

STREET & NUMBER Same as above

CITY, TOWN " "

VICINITY OF East Arlington

STATE Missouri

5. LOCATION OF LEGAL DESCRIPTION

Assessor's Office
Phelps County Courthouse
Rolla, Missouri 65401

6. REPRESENTATION IN EXISTING SURVEYS

TITLE (None)

Determined Eligible?

Yes

No

Federal

State

County

Local

7. DESCRIPTION

CONDITION

CHECK ONE

CHECK ONE

☐ excellent☐ deteriorated☐ unaltered☐ original site☒ good☐ ruins☒ altered☒ moved

date Oct., 1985

☐ fair☐ unexposed

DESCRIBE THE PRESENT AND ORIGINAL (IF KNOWN) PHYSICAL APPEARANCE

This two story house is of an irregular plan shape. The architectural style of this house is Colonial Revival. Basic details are a front pediment gable, a wraparound porch with partial obelisk posts, a stone foundation, and a brick chimney. The side addition has a partial hip roof. Alterations include the modernizing of the interior and exterior, modern roof and wall treatment and diamond decorated shingles added. There is an oval glass panel in the front door.

8. SIGNIFICANCE - Phelps County Survey - Arlington house #1

PERIOD	AREAS OF SIGNIFICANCE - CHECK AND JUSTIFY BELOW			
<input type="checkbox"/> prehistoric	<input type="checkbox"/> archeology - prehistoric	<input type="checkbox"/> community planning	<input checked="" type="checkbox"/> landscape architecture	<input type="checkbox"/> religion
<input type="checkbox"/> 1400-1499	<input type="checkbox"/> archeology - historic	<input type="checkbox"/> conservation	<input type="checkbox"/> law	<input type="checkbox"/> science
<input type="checkbox"/> 1500-1599	<input type="checkbox"/> agriculture	<input type="checkbox"/> economics	<input type="checkbox"/> literature	<input type="checkbox"/> sculpture
<input type="checkbox"/> 1600-1699	<input type="checkbox"/> architecture	<input type="checkbox"/> education	<input type="checkbox"/> military	<input type="checkbox"/> social / humanitarian
<input type="checkbox"/> 1700-1799	<input type="checkbox"/> art	<input type="checkbox"/> engineering	<input type="checkbox"/> music	<input type="checkbox"/> theater
<input type="checkbox"/> 1800-1899	<input type="checkbox"/> commerce	<input type="checkbox"/> exploration / settlement	<input type="checkbox"/> philosophy	<input type="checkbox"/> transportation
<input checked="" type="checkbox"/> 1900-	<input type="checkbox"/> communications	<input type="checkbox"/> industry	<input type="checkbox"/> politics / government	<input type="checkbox"/> other (specify)
		<input type="checkbox"/> invention		

SPECIFIC DATES c. 1915 BUILDER / ARCHITECT unknown

STATEMENT OF SIGNIFICANCE (IN ONE PARAGRAPH)

The porch stones of this house were imported from Arkansas. The original site of this house was in Al Hambro Grotto on the Little Piney River. The original builders moved it during the winter by transporting it on the ice of the Big Piney River.

Landscaping - This house has a terraced yard with cascading steps to the entrance.

9. MAJOR BIBLIOGRAPHICAL REFERENCES

Rowe Carney

10. GEOGRAPHICAL DATA

ACREAGE OF PROPERTY approx 36 acres QUADRANGLE NAME Newburg Quad SCALE 1:24000

UTM REFERENCES

A	1 5	5 9 0 4 6 0	4 1 9 7 3 4 0	B							
	ZONE	EASTING	NORTHING		ZONE	EASTING	NORTHING				
C				D							

VERBAL BOUNDARY DESCRIPTION AND JUSTIFICATION The Carney house is located in the East Arlington township at the above referenced UTM coordinates. This boundary recognizes the house, outbuildings, and the parameters of the grounds on which it rest

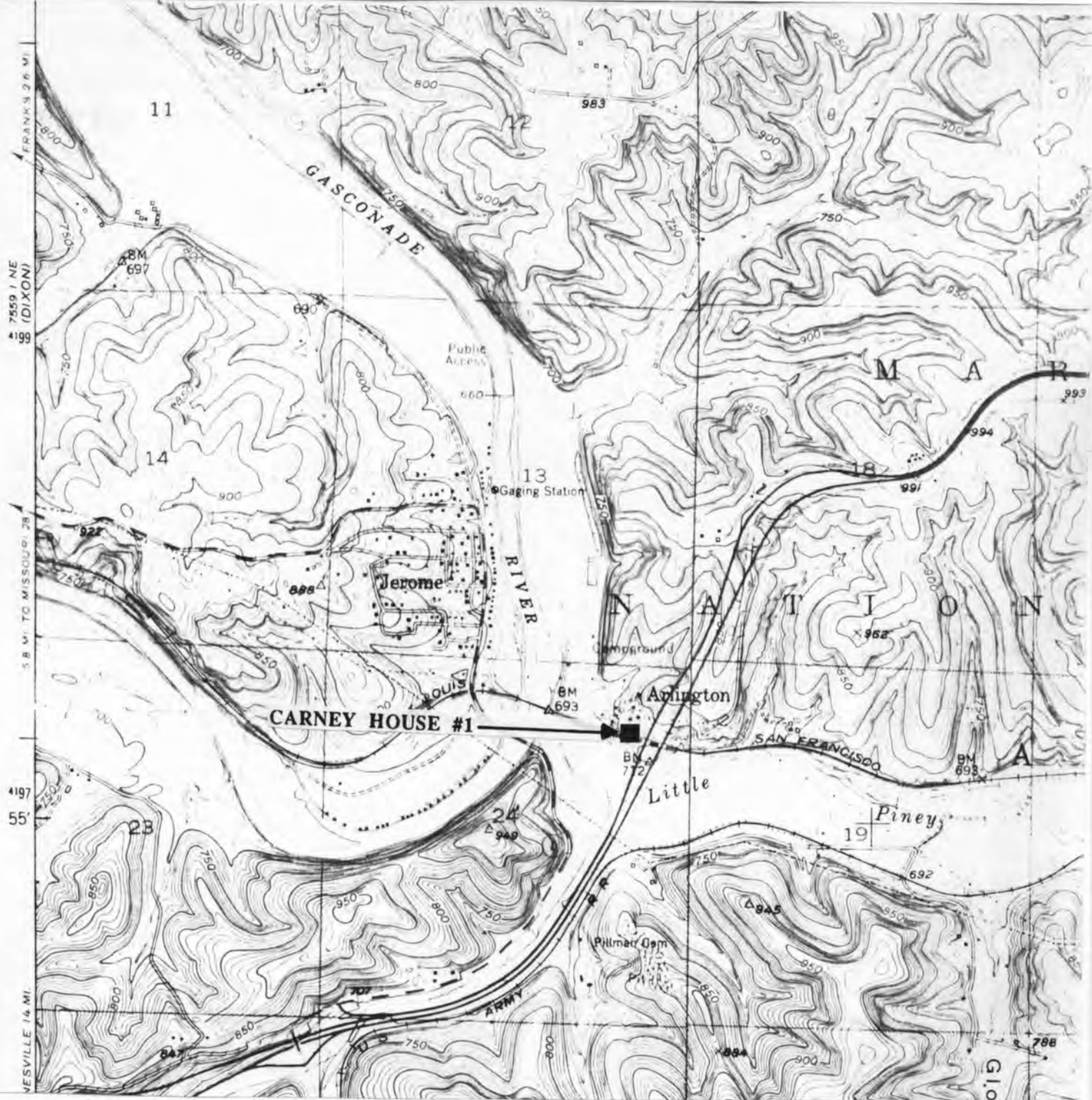
11. FORM PREPARED BY

NAME / TITLE B. S. Black - Assistant Historic Preservation Coordinator

ORGANIZATION Meramec Regional Planning Commission

ADDRESS 101 West Tenth Street, Rolla, Missouri 65401

DATE Oct, 1985



PHAS-001-002

CARNEY HOUSE #1
T37N. - R9W. - S18.
East Arlington Township
Rural Phelps County

U. S. G. S. 7.5 Minute Topographic Map
Newburg Quadrangle
Scale: 1:24,000

UTM REFERENCES
Zone: 15
Easting: 590460
Northing: 4197340



MISSOURI OFFICE OF HISTORIC PRESERVATION / INVENTORY SURVEY FORM

1. NAME Carney House #2

HISTORIC

AND / OR COMMON

2. LOCATION T37N. - R9W. - 18.

STREET & NUMBER Rt. 2

CITY, TOWN Arlington

VICINITY OF East Arlington

STATE Missouri

CODE 29

COUNTY Phelps

CODE 161

3. CLASSIFICATION

CATEGORY

☐ district☒ building(s)☐ structure☐ site☐ object

OWNERSHIP

☐ public☒ private☐ both

PUBLIC ACQUISITION

☐ in process☐ being considered☐ N/A

STATUS

☒ occupied☐ unoccupied☐ work in progress

ACCESSIBLE

☐ yes: restricted☐ yes: unrestricted☐ no

PRESENT USE

☐ agriculture☐ commercial☐ educational☐ entertainment☐ government☐ industrial☐ military☐ museum☐ park☒ private residence☐ religious☐ scientific☐ transportation☐ other: _____

4. OWNER OF PROPERTY

NAME

STREET & NUMBER

CITY, TOWN

VICINITY OF

East Arlington

STATE Missouri

5. LOCATION OF LEGAL DESCRIPTION

Assessor's Office
Phelps County Courthouse
Rolla, Missouri 65401

6. REPRESENTATION IN EXISTING SURVEYS

TITLE (None)

Determined Eligible?

Yes

No

Federal

State

County

Local

7. DESCRIPTION

CONDITION

☒ excellent☐ good☐ fair☐ deteriorated☐ ruins☐ unexposed

CHECK ONE

☐ unaltered☒ altered

CHECK ONE

☒ original site☐ moved

date Oct., 1985

DESCRIBE THE PRESENT AND ORIGINAL (IF KNOWN) PHYSICAL APPEARANCE

The Carney/Arlington house is of a Princess Anne style built around 1900. Basic construction details include a rock foundation, an oak frame, and a shingled roof. Basically an "L" plan shape, a right section porch was added later forming a "T" shape. Architectural features are gabled rooflines, paired sash windows on the first floor, a shed roof porch with spindles and Queen Anne turned porch posts. The porch is supported by stone piers. There is a brick ridge chimney. The interior has been completely restored in a modern decor.

8. SIGNIFICANCE - Phelps County Survey - CARNEY HOUSE #2

PERIOD	AREAS OF SIGNIFICANCE - CHECK AND JUSTIFY BELOW			
<input type="checkbox"/> prehistoric	<input type="checkbox"/> archeology - prehistoric	<input type="checkbox"/> community planning	<input type="checkbox"/> landscape architecture	<input type="checkbox"/> religion
<input type="checkbox"/> 1400-1499	<input type="checkbox"/> archeology - historic	<input type="checkbox"/> conservation	<input type="checkbox"/> law	<input type="checkbox"/> science
<input type="checkbox"/> 1500-1599	<input type="checkbox"/> agriculture	<input type="checkbox"/> economics	<input type="checkbox"/> literature	<input type="checkbox"/> sculpture
<input type="checkbox"/> 1600-1699	<input checked="" type="checkbox"/> architecture	<input type="checkbox"/> education	<input type="checkbox"/> military	<input type="checkbox"/> social / humanitarian
<input type="checkbox"/> 1700-1799	<input type="checkbox"/> art	<input type="checkbox"/> engineering	<input type="checkbox"/> music	<input type="checkbox"/> theater
<input type="checkbox"/> 1800-1899	<input type="checkbox"/> commerce	<input type="checkbox"/> exploration / settlement	<input type="checkbox"/> philosophy	<input type="checkbox"/> transportation
<input checked="" type="checkbox"/> 1900-	<input type="checkbox"/> communications	<input type="checkbox"/> industry	<input type="checkbox"/> politics / government	<input type="checkbox"/> other (specify)
		<input type="checkbox"/> invention		

SPECIFIC DATES Circa 1900 BUILDER / ARCHITECT Unknown

STATEMENT OF SIGNIFICANCE (IN ONE PARAGRAPH)

Architecture - The Carney House is a typical example of Princess Anne architecture that was prevalent around the turn of the century in this region. The foundation stone of this house was brought from Arkansas by the original builders.

9. MAJOR BIBLIOGRAPHICAL REFERENCES

Rowe Carney

10. GEOGRAPHICAL DATA

ACREAGE OF PROPERTY approx 36 acres QUADRANGLE NAME Newburg Quad SCALE 1:24000

UTM REFERENCES

A	15	590500	4197360	B							
	ZONE	EASTING	NORTHING		ZONE	EASTING	NORTHING				
C				D							

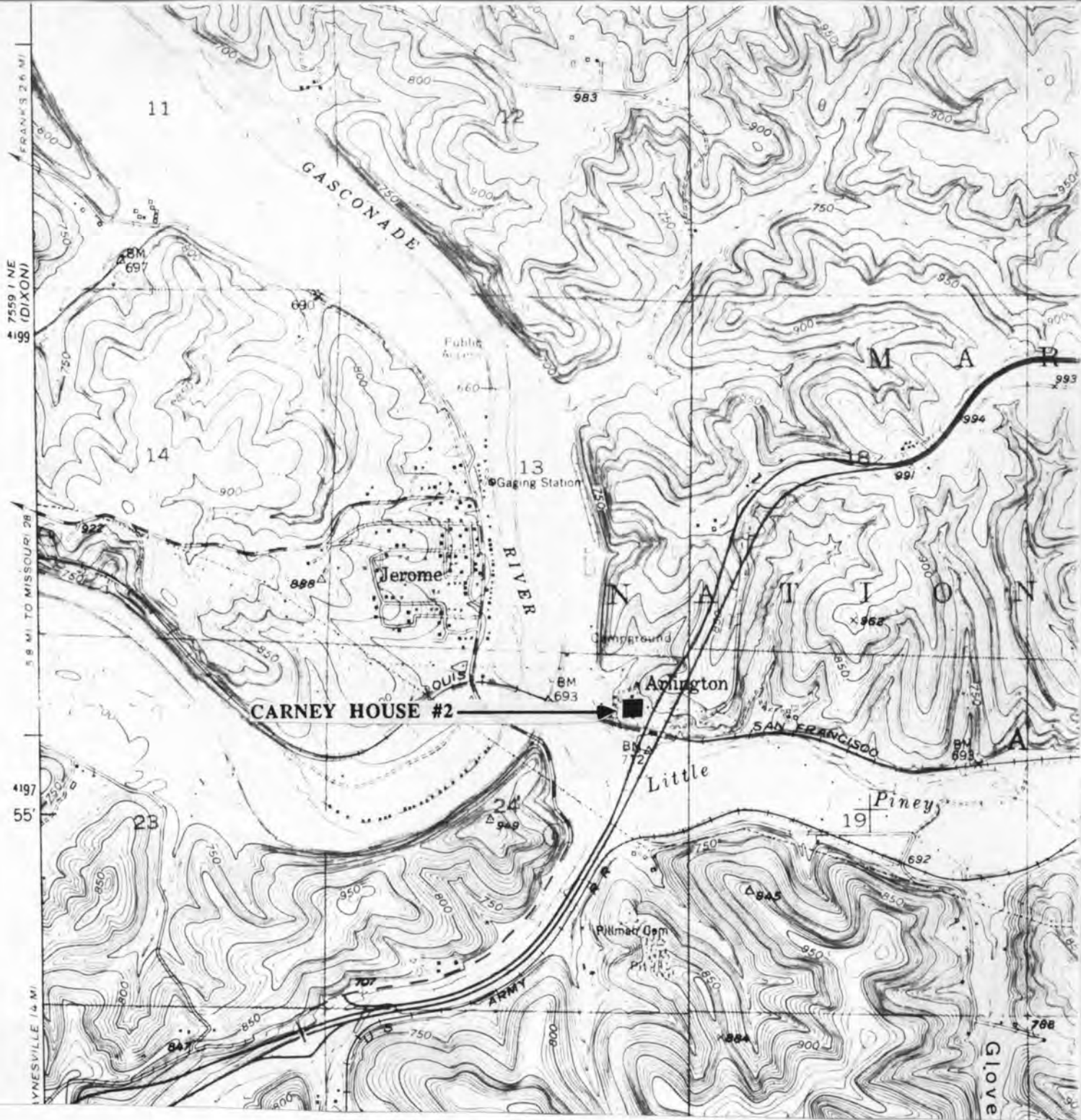
VERBAL BOUNDARY DESCRIPTION AND JUSTIFICATION The Carney house is located in the East Arlington township at the above referenced UTM coordinates. This location recognizes the house, outbuildings, and the parameters of the grounds on which it rests.

11. FORM PREPARED BY

NAME / TITLE Barbara S. Black - Assistant Historic Preservation Coordinator

ORGANIZATION Meramec Regional Planning Commission

ADDRESS 101 West Tenth Street, Rolla, Missouri 65401 DATE Oct., 1985



CARNEY HOUSE #2
T37N. - R9W. - S18.
East Arlington Township
Rural Phelps County

U. S. G. S. 7.5 Minute Topographic Map
Newburg Quadrangle
Scale: 1:24,000

UTM REFERENCES
Zone: 15
Easting: 590500
Northing: 4197360

PH-AS001-003



MISSOURI OFFICE OF HISTORIC PRESERVATION / INVENTORY SURVEY FORM

1. NAME Carney House #3

HISTORIC

AND / OR COMMON

2. LOCATION T37N. - R9W. - S18.

STREET & NUMBER Rt. 2

CITY, TOWN Arlington

VICINITY OF East Arlington

STATE Missouri

CODE 29

COUNTY Phelps

CODE 161

3. CLASSIFICATION

CATEGORY

OWNERSHIP

STATUS

PRESENT USE

__ district

__ public

☒ occupied

__ agriculture

__ museum

☒ building(s)

☒ private

__ unoccupied

__ commercial

__ park

__ structure

__ both

__ work in progress

__ educational

☒ private residence

__ site

PUBLIC ACQUISITION

ACCESSIBLE

__ entertainment

__ religious

__ object

__ in process

__ yes: restricted

__ government

__ scientific

__ being considered

__ yes: unrestricted

__ industrial

__ transportation

__ N/A

__ no

__ military

__ other: __

4. OWNER OF PROPERTY

NAME Rowe Carney

STREET & NUMBER Same as above

CITY, TOWN "

"

VICINITY OF East Arlington

STATE Missouri

5. LOCATION OF LEGAL DESCRIPTION

Assessor's Office
Phelps County Courthouse
Rolla, Missouri 65401

6. REPRESENTATION IN EXISTING SURVEYS

TITLE (None)

Determined Eligible?

Yes

No

Federal

State

County

Local

7. DESCRIPTION

CONDITION

CHECK ONE

CHECK ONE

__ excellent

__ deteriorated

__ unaltered

☒ original site

☒ good

__ ruins

☒ altered

__ moved

date Sept. 1985

__ fair

__ unexposed

DESCRIBE THE PRESENT AND ORIGINAL (IF KNOWN) PHYSICAL APPEARANCE

This is a Queen Anne style house built c. 1900. Basic construction details include a stone foundation, stone piers supporting the porch, a pine/oak frame covered with clapboard, and a shingled roof.

This third rental house on the Carney property has a high gable roofline, a straddle ridge chimney, and a porch with Queen Anne turned posts and spindles. The house is painted red with white trim which makes it very charming. The interior has been completely modernized.

8. SIGNIFICANCE - Phelps County Survey - Carney house #3

PERIOD	AREAS OF SIGNIFICANCE - CHECK AND JUSTIFY BELOW			
<input type="checkbox"/> prehistoric	<input type="checkbox"/> archeology - prehistoric	<input type="checkbox"/> community planning	<input type="checkbox"/> landscape architecture	<input type="checkbox"/> religion
<input type="checkbox"/> 1400-1499	<input type="checkbox"/> archeology - historic	<input type="checkbox"/> conservation	<input type="checkbox"/> law	<input type="checkbox"/> science
<input type="checkbox"/> 1500-1599	<input type="checkbox"/> agriculture	<input type="checkbox"/> economics	<input type="checkbox"/> literature	<input type="checkbox"/> sculpture
<input type="checkbox"/> 1600-1699	<input type="checkbox"/> architecture	<input checked="" type="checkbox"/> education	<input type="checkbox"/> military	<input type="checkbox"/> social / humanitarian
<input type="checkbox"/> 1700-1799	<input type="checkbox"/> art	<input type="checkbox"/> engineering	<input type="checkbox"/> music	<input type="checkbox"/> theater
<input type="checkbox"/> 1800-1899	<input type="checkbox"/> commerce	<input type="checkbox"/> exploration / settlement	<input type="checkbox"/> philosophy	<input type="checkbox"/> transportation
<input checked="" type="checkbox"/> 1900-	<input type="checkbox"/> communications	<input type="checkbox"/> industry	<input type="checkbox"/> politics / government	<input type="checkbox"/> other (specify)
		<input type="checkbox"/> invention		

SPECIFIC DATES c. 1900 BUILDER / ARCHITECT unknown

STATEMENT OF SIGNIFICANCE (IN ONE PARAGRAPH)

Education - Although this is not a schoolhouse, at one time a schoolteacher from another community may have given lessons once or twice a week from this house.

9. MAJOR BIBLIOGRAPHICAL REFERENCES

Mr. Rowe Carney

10. GEOGRAPHICAL DATA

ACREAGE OF PROPERTY approx 36 acres QUADRANGLE NAME Newburg Quad SCALE 1:24000
UTM REFERENCES

A	1	5	5	9	0	4	8	0	4	1	9	7	4	2	0
	ZONE		EASTING				NORTHING								
C															
	ZONE		EASTING				NORTHING								
D															
	ZONE		EASTING				NORTHING								

VERBAL BOUNDARY DESCRIPTION AND JUSTIFICATION The Carney house is located in the East Liberty township at the above referenced UTM coordinates. This location recognizes the house, outbuildings, and the parameters of the grounds on which it rests.

11. FORM PREPARED BY

NAME / TITLE B. S. Black - Assistant Historic Preservation Coordinator

ORGANIZATION Meramec Regional Planning Commission

ADDRESS 101 West Tenth Street, Rolla, Missouri 65401

DATE Oct, 1985



CARNEY HOUSE #3
T37N. - R9W. - S18.
East Arlington Township
Rural Phelps County

U. S. G. S. 7.5 Minute Topographic Map
Newburg Quadrangle
Scale: 1:24,000

UTM REFERENCES
Zone: 15
Easting: 590480
Northing: 4197420

PH-AS-001-004



MISSOURI OFFICE OF HISTORIC PRESERVATION / INVENTORY SURVEY FORM

1. NAME Carney House #4

HISTORIC

AND / OR COMMON

2. LOCATION T37N. - R9W. - S8.

STREET & NUMBER Rt. 2

CITY, TOWN Arlington

VICINITY OF East Arlington

STATE Missouri

CODE 29

COUNTY Phelps

CODE 161

3. CLASSIFICATION

CATEGORY

☐ district
☒ building(s)
☐ structure
☐ site
☐ object

OWNERSHIP

☐ public
☒ private
☐ both
 PUBLIC ACQUISITION
☐ in process
☐ being considered
☐ N/A

STATUS

☒ occupied
☐ unoccupied
☐ work in progress
 ACCESSIBLE
☐ yes: restricted
☐ yes: unrestricted
☐ no

PRESENT USE

☐ agriculture
☐ commercial
☐ educational
☐ entertainment
☐ government
☐ industrial
☐ military
☐ museum
☐ park
☒ private residence
☐ religious
☐ scientific
☐ transportation
☐ other: _____

4. OWNER OF PROPERTY

NAME Rowe Carney

STREET & NUMBER Same as above

CITY, TOWN " "

VICINITY OF East Arlington STATE Missouri

5. LOCATION OF LEGAL DESCRIPTION

Assessor's Office
 Phelps County Courthouse
 Rolla, Missouri 65401

6. REPRESENTATION IN EXISTING SURVEYS

TITLE (None)	Determined Eligible?	Yes	No	Federal	State	County	Local

7. DESCRIPTION

CONDITION

☐ excellent
☒ good
☐ fair
☐ deteriorated
☐ ruins
☐ unexposed

CHECK ONE

☐ unaltered
☒ altered

CHECK ONE

☒ original site
☐ moved

date Oct. 1985

DESCRIBE THE PRESENT AND ORIGINAL (IF KNOWN) PHYSICAL APPEARANCE

The Carney/Arlington house is a Vernacular style structure that has been remodeled both inside and out. A rock foundation, an exterior side chimney and stone piers supporting the porch are from the original structure.

8. SIGNIFICANCE - Phelps County Survey - Carney House #4

PERIOD	AREAS OF SIGNIFICANCE - CHECK AND JUSTIFY BELOW			
<input type="checkbox"/> prehistoric	<input type="checkbox"/> archeology - prehistoric	<input checked="" type="checkbox"/> community planning	<input type="checkbox"/> landscape architecture	<input type="checkbox"/> religion
<input type="checkbox"/> 1400-1499	<input type="checkbox"/> archeology - historic	<input type="checkbox"/> conservation	<input type="checkbox"/> law	<input type="checkbox"/> science
<input type="checkbox"/> 1500-1599	<input type="checkbox"/> agriculture	<input type="checkbox"/> economics	<input type="checkbox"/> literature	<input type="checkbox"/> sculpture
<input type="checkbox"/> 1600-1699	<input type="checkbox"/> architecture	<input type="checkbox"/> education	<input type="checkbox"/> military	<input type="checkbox"/> social / humanitarian
<input type="checkbox"/> 1700-1799	<input type="checkbox"/> art	<input type="checkbox"/> engineering	<input type="checkbox"/> music	<input type="checkbox"/> theater
<input type="checkbox"/> 1800-1899	<input type="checkbox"/> commerce	<input type="checkbox"/> exploration / settlement	<input type="checkbox"/> philosophy	<input type="checkbox"/> transportation
<input checked="" type="checkbox"/> 1900-	<input type="checkbox"/> communications	<input type="checkbox"/> industry	<input type="checkbox"/> politics / government	<input type="checkbox"/> other (specify)
		<input type="checkbox"/> invention		

SPECIFIC DATES c. 1934

BUILDER / ARCHITECT Unknown

STATEMENT OF SIGNIFICANCE (IN ONE PARAGRAPH)

Community Planning - This is one of several rental houses that Rowe Carney has remodeled.

9. MAJOR BIBLIOGRAPHICAL REFERENCES

Rowe Carney

10. GEOGRAPHICAL DATA

ACREAGE OF PROPERTY approx 36 acres QUADRANGLE NAME Newburg Quad SCALE 1:24000
 UTM REFERENCES

A	1 5	5 9 0 5 0 0	4 1 9 7 4 6 0	B												
	ZONE	EASTING	NORTHING		ZONE	EASTING	NORTHING									
C				D												

VERBAL BOUNDARY DESCRIPTION AND JUSTIFICATION The Carney/Arlington house is located in the East Arlington township at the above referenced UTM coordinates. This location recognizes the house and the parameters of the grounds on which it rests.

11. FORM PREPARED BY

NAME / TITLE B. S. Black - Assistant Historic Preservation Coordinator

ORGANIZATION Meramec Regional Planning Commission

ADDRESS 101 West Tenth Street, Rolla, Missouri 65401

DATE Oct., 1985



MISSOURI OFFICE OF HISTORIC PRESERVATION / INVENTORY SURVEY FORM

1. NAME Carney Store

HISTORIC

AND / OR COMMON

2. LOCATION T37N. - R9W. - S18

STREET & NUMBER Rt. 2

CITY, TOWN Arlington

VICINITY OF East Arlington

STATE Missouri

CODE 29

COUNTY Phelps

CODE 161

3. CLASSIFICATION

CATEGORY

OWNERSHIP

STATUS

PRESENT USE

☐ district☐ public☐ occupied☐ agriculture☐ museum☒ building(s)☒ private☒ unoccupied☐ commercial☐ park☐ structure☐ both☐ work in progress☐ educationa_☒ private residence☐ site

PUBLIC ACQUISITION

ACCESSIBLE

☐ entertainment☐ religious☐ object☐ in process☐ yes: restricted☐ government☐ scientific☐ being considered☐ yes: unrestricted☐ industrial☐ transportation☐ N/A☐ no☐ military☐ other: _____

4. OWNER OF PROPERTY

NAME Rowe Carney

STREET & NUMBER same as above

CITY, TOWN " "

VICINITY OF East Arlington

STATE Missouri

5. LOCATION OF LEGAL DESCRIPTION

Assessor's Office
 Phelps County Courthouse
 Rolla, Missouri 65401

6. REPRESENTATION IN EXISTING SURVEYS

TITLE (None)	Determined Eligible?	Yes	No	Federal	State	County	Local

7. DESCRIPTION

CONDITION

CHECK ONE

CHECK ONE

☐ excellent☐ deteriorated☐ unaltered☒ original site☒ good☐ ruins☒ altered☐ moved

date Oct. 1985

☐ fair☐ unexposed

DESCRIBE THE PRESENT AND ORIGINAL (IF KNOWN) PHYSICAL APPEARANCE

The Arlington store was at one time a railroad depot (and store) for the railroad. Basic construction features of this huge two story building include a cement foundation, a full basement and brick frame and walls. The present architectural style of this store is vernacular but it was originally a Renaissance Revival structure. Architectural alterations include altering segmental relieving arched windows to modern ones and a new gabel has replaced the original roof; the brick cornice has been removed. The second story side windwos have transom lights; the first story windows have segmental relief arches and lugsill surrounds.

8. SIGNIFICANCE - Phelps County Survey - Arlington Store

PERIOD	AREAS OF SIGNIFICANCE - CHECK AND JUSTIFY BELOW			
<input type="checkbox"/> prehistoric	<input type="checkbox"/> archeology - prehistoric	<input type="checkbox"/> community planning	<input type="checkbox"/> landscape architecture	<input type="checkbox"/> religion
<input type="checkbox"/> 1400-1499	<input type="checkbox"/> archeology - historic	<input type="checkbox"/> conservation	<input type="checkbox"/> law	<input type="checkbox"/> science
<input type="checkbox"/> 1500-1599	<input type="checkbox"/> agriculture	<input type="checkbox"/> economics	<input type="checkbox"/> literature	<input type="checkbox"/> sculpture
<input type="checkbox"/> 1600-1699	<input type="checkbox"/> architecture	<input type="checkbox"/> education	<input type="checkbox"/> military	<input type="checkbox"/> social / humanitarian
<input type="checkbox"/> 1700-1799	<input type="checkbox"/> art	<input type="checkbox"/> engineering	<input type="checkbox"/> music	<input type="checkbox"/> theater
<input type="checkbox"/> 1800-1899	<input checked="" type="checkbox"/> commerce	<input type="checkbox"/> exploration / settlement	<input type="checkbox"/> philosophy	<input type="checkbox"/> transportation
<input checked="" type="checkbox"/> 1900-	<input type="checkbox"/> communications	<input type="checkbox"/> industry	<input type="checkbox"/> politics / government	<input type="checkbox"/> other (specify)
		<input type="checkbox"/> invention		

SPECIFIC DATES c. 1911

BUILDER / ARCHITECT (possibly) Pillman

STATEMENT OF SIGNIFICANCE (IN ONE PARAGRAPH)

Transportation - This building was originally a depot for the Frisco railroad.

Commerce - Although not presently open, the Carney store has been used for many commercial purposes.

9. MAJOR BIBLIOGRAPHICAL REFERENCES

Rowe Carney

10. GEOGRAPHICAL DATA

ACREAGE OF PROPERTY approx 36 acres QUADRANGLE NAME Newburg Quad SCALE 1:24000
 UTM REFERENCES

A	1 5	5 9 0 3 8 0	4 1 9 7 3 0 0	B							
	ZONE	EASTING	NORTHING		ZONE	EASTING	NORTHING				
C				D							

VERBAL BOUNDARY DESCRIPTION AND JUSTIFICATION The Arlington Store is located in the East Arlington township at the above referenced UTM coordinates. This location recognizes the store, outbuildings, and the parameters of the grounds on which it rests.

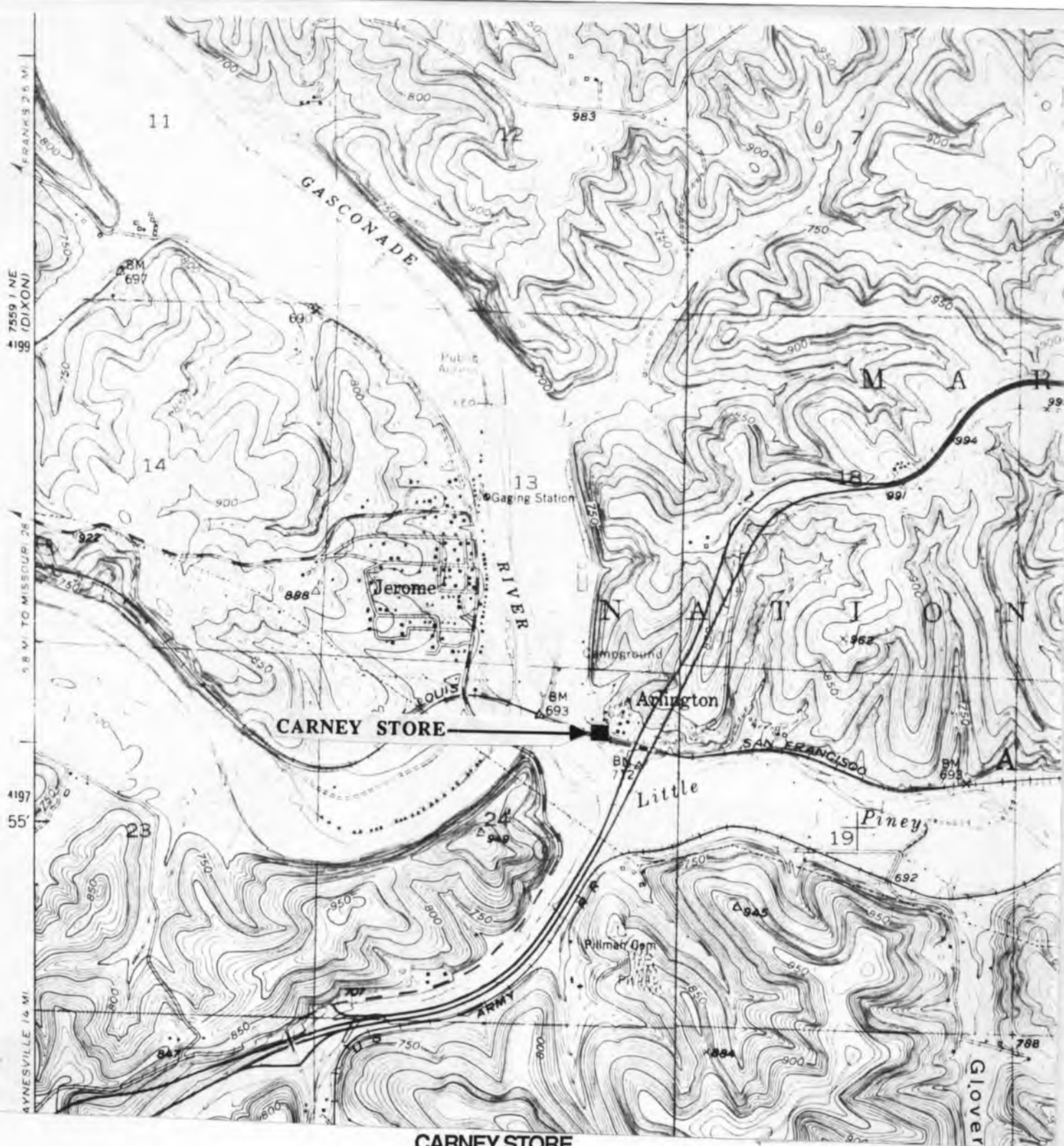
11. FORM PREPARED BY

NAME / TITLE B. S. Black - Assistant Historic Preservation Coordinator

ORGANIZATION Meramec Regional Planning Commission

ADDRESS 101 West Tenth Street, Rolla, Missouri 65401

DATE Oct, 1985



CARNEY STORE
T37N. - R9W. - S18.
East Arlington Township
Rural Phelps County

U. S. G. S. 7.5 Minute Topographic Map
Newburg Quadrangle
Scale: 1:24,000

UTM REFERENCES
Zone: 15
Easting: 590380
Northing: 4197300

PHAS-001-006



MISSOURI OFFICE OF HISTORIC PRESERVATION / INVENTORY SURVEY FORM

1. NAME Smith
HISTORIC
AND / OR COMMON

2. LOCATION T34N. - 10-9W - S28
STREET & NUMBER K Highway
CITY, TOWN Beulah VICINITY OF S.W. Springcreek
STATE Missouri CODE 29 COUNTY Phelps CODE 161

3. CLASSIFICATION

CATEGORY	OWNERSHIP	STATUS	PRESENT USE
<input type="checkbox"/> district	<input type="checkbox"/> public	<input checked="" type="checkbox"/> occupied	<input type="checkbox"/> agriculture
<input checked="" type="checkbox"/> building(s)	<input checked="" type="checkbox"/> private	<input type="checkbox"/> unoccupied	<input type="checkbox"/> commercial
<input type="checkbox"/> structure	<input type="checkbox"/> both	<input type="checkbox"/> work in progress	<input type="checkbox"/> educational
<input type="checkbox"/> site	PUBLIC ACQUISITION	ACCESSIBLE	<input checked="" type="checkbox"/> private residence
<input type="checkbox"/> object	<input type="checkbox"/> in process	<input type="checkbox"/> yes: restricted	<input type="checkbox"/> religious
	<input type="checkbox"/> being considered	<input type="checkbox"/> yes: unrestricted	<input type="checkbox"/> scientific
	<input type="checkbox"/> N/A	<input type="checkbox"/> no	<input type="checkbox"/> industrial
			<input type="checkbox"/> military
			<input type="checkbox"/> other: _____

4. OWNER OF PROPERTY

NAME Mr and Mrs Smith

STREET & NUMBER Same as above

CITY, TOWN " " VICINITY OF S. W. Springcreek STATE Missouri

5. LOCATION OF LEGAL DESCRIPTION

Assessor's Office
Phelps County Courthouse
Rolla, Missouri 65401

6. REPRESENTATION IN EXISTING SURVEYS

TITLE (None)	Determined Eligible?	Yes	No	Federal	State	County	Local
--------------	----------------------	-----	----	---------	-------	--------	-------

7. DESCRIPTION

CONDITION	CHECK ONE	CHECK ONE
<input checked="" type="checkbox"/> excellent	<input type="checkbox"/> unaltered	<input checked="" type="checkbox"/> original site
<input type="checkbox"/> good	<input checked="" type="checkbox"/> altered	<input type="checkbox"/> moved
<input type="checkbox"/> fair		date Aug. 1985

DESCRIBE THE PRESENT AND ORIGINAL (IF KNOWN) PHYSICAL APPEARANCE

The Smith house is an example of a Colonial Revival Style structure. It has a truncated hip roof with projecting eaves and two side slope chimneys. The son has added a cement wraparound porch with square columns and Queen Anne brackets. The wall and roof treatment are of modern materials. The interior has been remodeled. The upstairs used to have eight bedrooms but has since been remodeled to four.

8. SIGNIFICANCE - Phelps County Survey - Smith

PERIOD	AREAS OF SIGNIFICANCE - CHECK AND JUSTIFY BELOW			
<input type="checkbox"/> prehistoric	<input type="checkbox"/> archeology - prehistoric	<input type="checkbox"/> community planning	<input type="checkbox"/> landscape architecture	<input type="checkbox"/> religion
<input type="checkbox"/> 1400-1499	<input type="checkbox"/> archeology - historic	<input type="checkbox"/> conservation	<input type="checkbox"/> law	<input type="checkbox"/> science
<input type="checkbox"/> 1500-1599	<input type="checkbox"/> agriculture	<input type="checkbox"/> economics	<input type="checkbox"/> literature	<input type="checkbox"/> sculpture
<input type="checkbox"/> 1600-1699	<input checked="" type="checkbox"/> architecture	<input type="checkbox"/> education	<input type="checkbox"/> military	<input type="checkbox"/> social / humanitarian
<input type="checkbox"/> 1700-1799	<input type="checkbox"/> art	<input type="checkbox"/> engineering	<input type="checkbox"/> music	<input type="checkbox"/> theater
<input type="checkbox"/> 1800-1899	<input checked="" type="checkbox"/> commerce	<input type="checkbox"/> exploration / settlement	<input type="checkbox"/> philosophy	<input type="checkbox"/> transportation
<input checked="" type="checkbox"/> 1900-	<input type="checkbox"/> communications	<input type="checkbox"/> industry	<input type="checkbox"/> politics / government	<input type="checkbox"/> other (specify)
		<input type="checkbox"/> invention		

SPECIFIC DATES 1905 BUILDER / ARCHITECT Brookshire

STATEMENT OF SIGNIFICANCE (IN ONE PARAGRAPH)

Commerce: This used to be the Beulah hotel when Beulah was a thriving community.

Architecture: Brookshire has built several structures in this area.

9. MAJOR BIBLIOGRAPHICAL REFERENCES

Mrs. Smith

10. GEOGRAPHICAL DATA

ACREAGE OF PROPERTY approx 200 acres QUADRANGLE NAME Flat, MO SCALE 1:24000
UTM REFERENCES

A	1 5 5 9 5 3 0 0	4 1 6 4 8 6 0	B							
	ZONE	EASTING	NORTHING	ZONE	EASTING	NORTHING				
C				D						

VERBAL BOUNDARY DESCRIPTION AND JUSTIFICATION The Smith house is located in the S. W. Springcreek township at the above referenced UTM coordinates. This location recognizes the house, outbuildings, and the parameters of the grounds on which it rests.

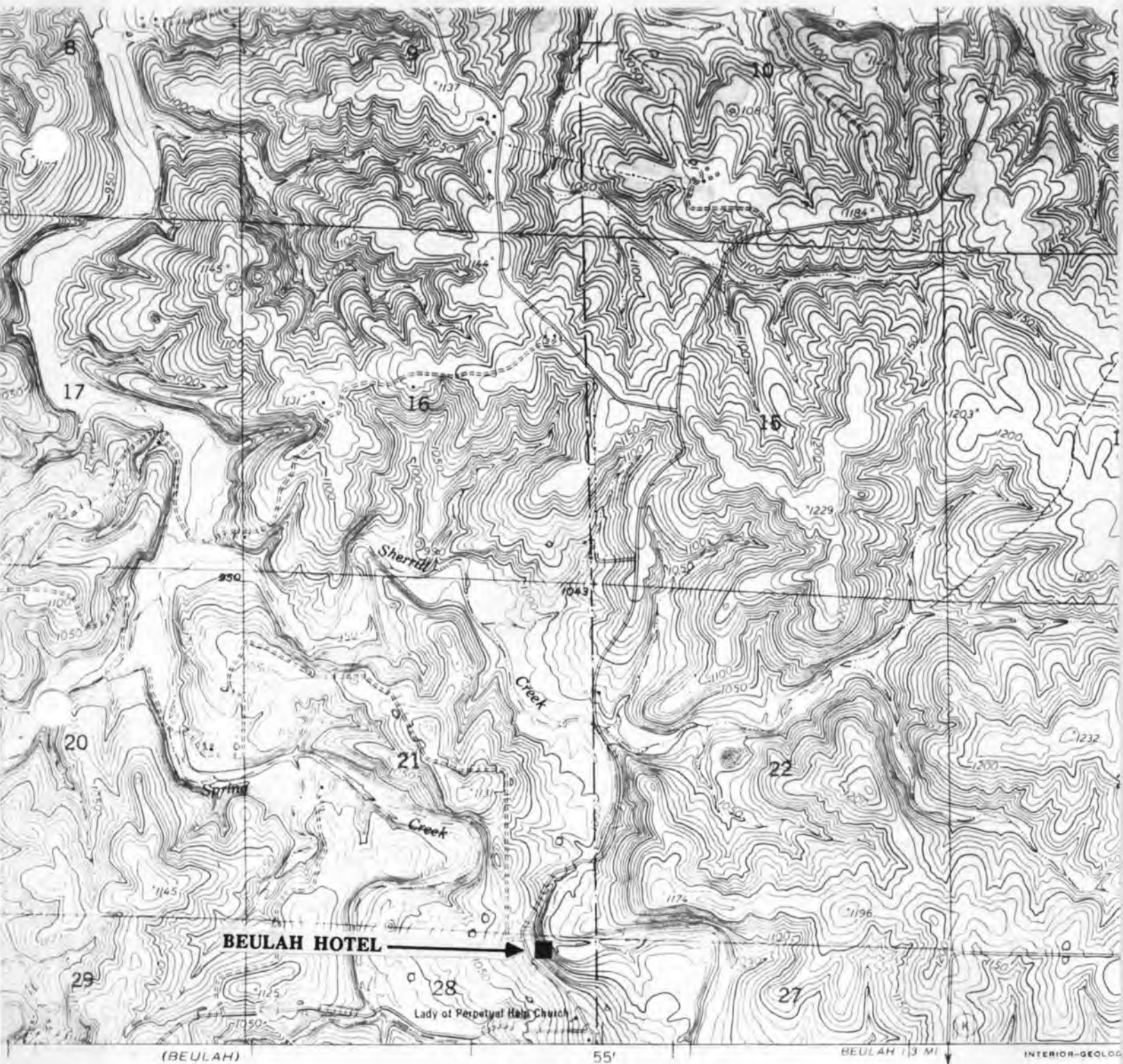
11. FORM PREPARED BY

NAME / TITLE Black - Assistant Historic Preservation Coordinator

ORGANIZATION Meramec Regional Planning Commission

ADDRESS 101 West Tenth Street, Rolla, Missouri 65401

DATE 1985



THE BEULAH HOTEL
T34N. - R10W.-9W. - S28.
S. W. Springcreek Township
Rural Phelps County

U. S. G. S. 7.5 Minute Topographic Map
Flat Quad
Scale: 1:24,000

UTM REFERENCES
Zone: 15
Easting: 595300
Northing: 4164860

PHAS-001-007



MISSOURI OFFICE OF HISTORIC PRESERVATION / INVENTORY SURVEY FORM

1. NAME Beulah Baptist Church
 HISTORIC
 AND / OR COMMON

2. LOCATION T 34 N - R 9 W - S 27
 STREET & NUMBER Rt. 2, Box 43
 CITY, TOWN Beulah VICINITY OF S.E. Springcreek
 STATE Missouri CODE 29 COUNTY Phelps CODE 161

3. CLASSIFICATION

CATEGORY	OWNERSHIP	STATUS	PRESENT USE
__ district	<input checked="" type="checkbox"/> public	__ occupied	__ agriculture
<input checked="" type="checkbox"/> building(s)	__ private	__ unoccupied	__ commercial
__ structure	__ both	__ work in progress	__ educational
__ site	PUBLIC ACQUISITION	ACCESSIBLE	__ entertainment
__ object	__ in process	__ yes: restricted	<input checked="" type="checkbox"/> religious
	__ being considered	__ yes: unrestricted	__ scientific
	__ N/A	__ no	__ transportation
			__ other: _____

4. OWNER OF PROPERTY Beulah Baptist Community
 NAME Pastor Howard Stowe
 STREET & NUMBER Rt. 2, Box 43
 CITY, TOWN Beulah VICINITY OF S. E. Springcreek STATE Missouri

5. LOCATION OF LEGAL DESCRIPTION
 Assessor's Office
 Phelps County Courthouse
 Rolla, Missouri 65401

6. REPRESENTATION IN EXISTING SURVEYS

TITLE (None)	Determined Eligible?	Yes	No	Federal	State	County	Local
--------------	----------------------	-----	----	---------	-------	--------	-------

7. DESCRIPTION

CONDITION	CHECK ONE	CHECK ONE
__ excellent	__ unaltered	<input checked="" type="checkbox"/> original site
<input checked="" type="checkbox"/> good	<input checked="" type="checkbox"/> altered	__ moved
__ fair	__ deteriorated	date Aug. 1985
	__ ruins	
	__ unexposed	

DESCRIBE THE PRESENT AND ORIGINAL (IF KNOWN) PHYSICAL APPEARANCE

The Beulah Baptist Church is a Bungalow style building with a rear addition. It had a low pitch broad gable with double center front doors. There are two hinged shuttered windows with transoms on front facade. The original structure used to be two stories and a steeple - the upper story was cut down in 1984.

8. SIGNIFICANCE - Phelps County Survey - Beulah Baptist Church

PERIOD	AREAS OF SIGNIFICANCE - CHECK AND JUSTIFY BELOW			
<input type="checkbox"/> prehistoric	<input type="checkbox"/> archeology - prehistoric	<input type="checkbox"/> community planning	<input type="checkbox"/> landscape architecture	<input type="checkbox"/> religion
<input type="checkbox"/> 1400-1499	<input type="checkbox"/> archeology - historic	<input type="checkbox"/> conservation	<input type="checkbox"/> law	<input type="checkbox"/> science
<input type="checkbox"/> 1500-1599	<input type="checkbox"/> agriculture	<input checked="" type="checkbox"/> economics	<input type="checkbox"/> literature	<input type="checkbox"/> sculpture
<input type="checkbox"/> 1600-1699	<input type="checkbox"/> architecture	<input type="checkbox"/> education	<input type="checkbox"/> military	<input type="checkbox"/> social / humanitarian
<input type="checkbox"/> 1700-1799	<input type="checkbox"/> art	<input type="checkbox"/> engineering	<input type="checkbox"/> music	<input type="checkbox"/> theater
<input type="checkbox"/> 1800-1899	<input type="checkbox"/> commerce	<input type="checkbox"/> exploration / settlement	<input type="checkbox"/> philosophy	<input type="checkbox"/> transportation
<input checked="" type="checkbox"/> 1900-	<input type="checkbox"/> communications	<input type="checkbox"/> industry	<input type="checkbox"/> politics / government	<input checked="" type="checkbox"/> other (specify) history
		<input type="checkbox"/> invention		

SPECIFIC DATES 1935 BUILDER / ARCHITECT Bowland

STATEMENT OF SIGNIFICANCE (IN ONE PARAGRAPH)

History: Mr. Bowland built this church around 1935 - during the depression - he had hired workers for 25 ¢ a day to construct this church.

9. MAJOR BIBLIOGRAPHICAL REFERENCES

Henry & Shirley Wilgus

10. GEOGRAPHICAL DATA

ACREAGE OF PROPERTY approx 28 acres QUADRANGLE NAME Beulah Quad SCALE 1:24000
UTM REFERENCES

A	1 5 5 9 5 8 0 0	4 1 6 3 9 6 0	B						
	ZONE	EASTING	NORTHING	ZONE	EASTING	NORTHING			
C				D					

VERBAL BOUNDARY DESCRIPTION AND JUSTIFICATION The Beulah Baptist Church is located in S. E. Springcreek township at the above referenced UTM coordinates. This location recognizes the church and the parameters of the grounds on which it rests.

11. FORM PREPARED BY

NAME / TITLE Black - Assistant Historic Preservation Coordinator

ORGANIZATION Meramec Regional Planning Commission

ADDRESS 101 West Tenth Street, Rolla, Missouri 65401

DATE Aug, 1985

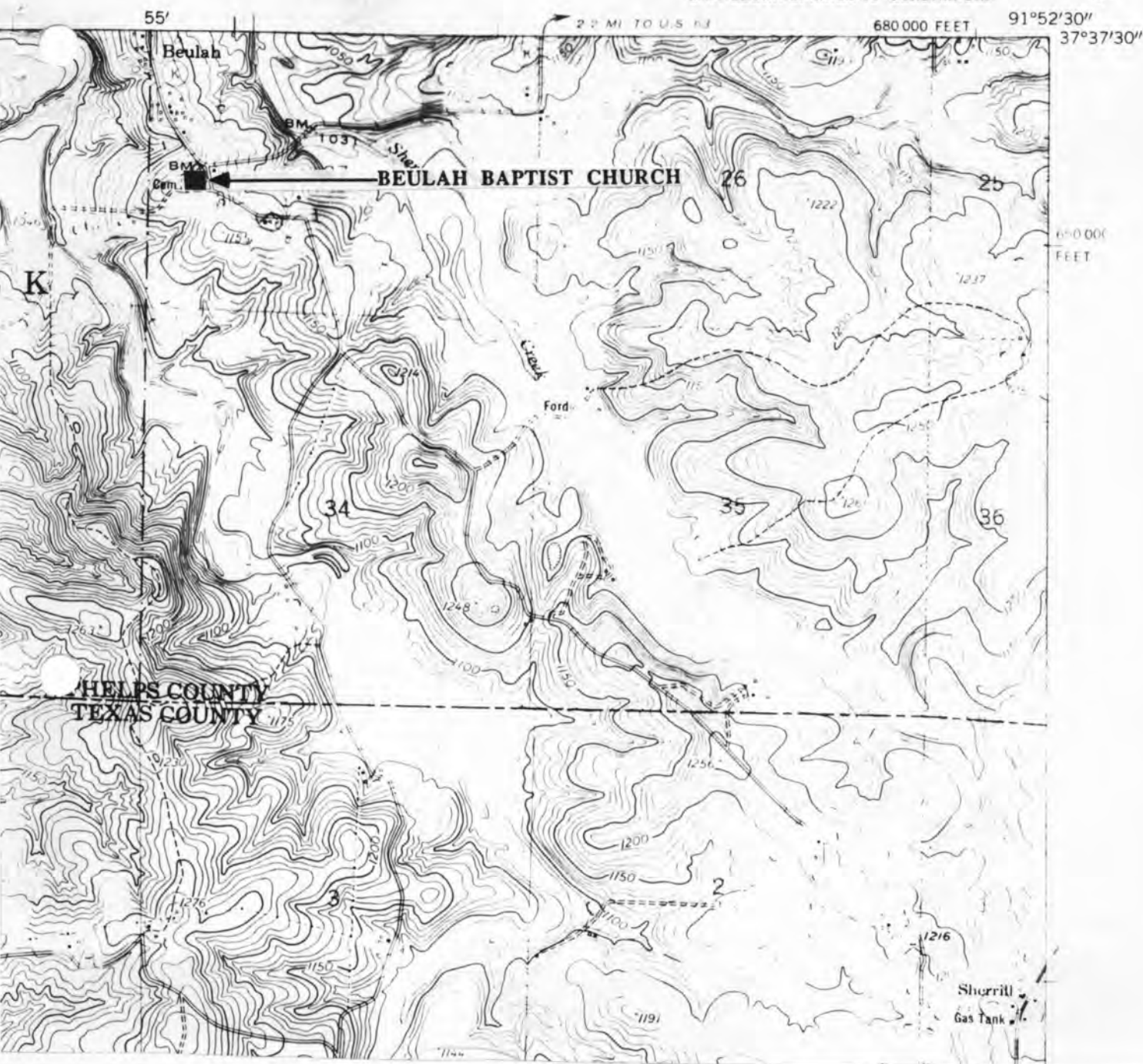
BEULAH QUADRANGLE

MISSOURI

7.5 MINUTE SERIES (TOPOGRAPHIC)

SW/4 EDGAR SPRINGS 15' QUADRANGLE

7853 III NE
(EDGAR SPRINGS)



BEULAH BAPTIST CHURCH
T34N. - R9-8W. - S27.
S. E. Springcreek Township
Rural Phelps County

PH-AS-001-008

U. S. G. S. 7.5 Minute Topographic Map
Beulah Quad
Scale: 1:24,000

UTM REFERENCES
Zone: 15
Easting: 595800
Northing: 4163960



MISSOURI OFFICE OF HISTORIC PRESERVATION / INVENTORY SURVEY FORM

1. NAME Beulah Post Office

HISTORIC

AND / OR COMMON

2. LOCATION T34N. - R9-8W. -S27.

STREET & NUMBER Rt. 2

CITY, TOWN Beulah

VICINITY OF S. E. Springcreek Township

STATE Missouri

CODE 29

COUNTY Phelps

CODE 161

3. CLASSIFICATION

CATEGORY

☐ district☒ building(s)☐ structure☐ site☐ object

OWNERSHIP

☐ public☒ private☐ both

PUBLIC ACQUISITION

☐ in process☐ being considered☐ N/A

STATUS

☒ occupied☐ unoccupied☐ work in progress

ACCESSIBLE

☐ yes: restricted☐ yes: unrestricted☐ no

PRESENT USE

☐ agriculture☐ commercial☐ educational☐ entertainment☐ government☐ industrial☐ military☐ museum☐ park☐ private residence☐ religious☐ scientific☐ transportation☒ other: Post office

4. OWNER OF PROPERTY

NAME Henry and Shirley Wilgus

STREET & NUMBER Rt. 2

CITY, TOWN Beulah

VICINITY OF S.E. Springcreek

STATE Missouri

5. LOCATION OF LEGAL DESCRIPTION

Assessor's Office
 Phelps County Courthouse
 Rolla, Missouri 65401

6. REPRESENTATION IN EXISTING SURVEYS

TITLE (None)	Determined Eligible?	Yes	No	Federal	State	County	Local

7. DESCRIPTION

CONDITION

☐ excellent☒ good☐ fair☐ deteriorated☐ ruins☐ unexposed

CHECK ONE

☒ unaltered☐ altered

CHECK ONE

☒ original site☐ moved

date Aug., 1985

DESCRIBE THE PRESENT AND ORIGINAL (IF KNOWN) PHYSICAL APPEARANCE

The Beulah Post Office was built circa 1869 by Wheeler. The front part used to be a cream room with a well below the room. The back room had the post office. The second floor used to be an upholstery shop. The post office is now in the very front of the building. The basic plan shape of this house is square but the original building has many additions. It is a story and a half and the second floor paired windows are four over four. It has a lean to hip porch and the front bay contains several windows and double front doors. The original siding is covered with new siding. It has a sheet metal roof over the original part of the structure - the original flue is at the rear of the building.

8. SIGNIFICANCE - Phelps County Survey - Beulah Post Office

PERIOD	AREAS OF SIGNIFICANCE - CHECK AND JUSTIFY BELOW			
<input type="checkbox"/> prehistoric	<input type="checkbox"/> archeology - prehistoric	<input type="checkbox"/> community planning	<input type="checkbox"/> landscape architecture	<input type="checkbox"/> religion
<input type="checkbox"/> 1400-1499	<input type="checkbox"/> archeology - historic	<input type="checkbox"/> conservation	<input type="checkbox"/> law	<input type="checkbox"/> science
<input type="checkbox"/> 1500-1599	<input type="checkbox"/> agriculture	<input type="checkbox"/> economics	<input type="checkbox"/> literature	<input type="checkbox"/> sculpture
<input type="checkbox"/> 1600-1699	<input type="checkbox"/> architecture	<input type="checkbox"/> education	<input type="checkbox"/> military	<input type="checkbox"/> social / humanitarian
<input type="checkbox"/> 1700-1799	<input type="checkbox"/> art	<input type="checkbox"/> engineering	<input type="checkbox"/> music	<input type="checkbox"/> theater
<input checked="" type="checkbox"/> 1800-1899	<input type="checkbox"/> commerce	<input type="checkbox"/> exploration / settlement	<input type="checkbox"/> philosophy	<input type="checkbox"/> transportation
<input type="checkbox"/> 1900-	<input checked="" type="checkbox"/> communications	<input type="checkbox"/> industry	<input checked="" type="checkbox"/> politics / government	<input type="checkbox"/> other (specify)
		<input type="checkbox"/> invention		

SPECIFIC DATES 1869

BUILDER / ARCHITECT Wheeler

STATEMENT OF SIGNIFICANCE (IN ONE PARAGRAPH)

Government / Communications: The Beulah Post Office has served this community for many years.

9. MAJOR BIBLIOGRAPHICAL REFERENCES

Mr. & Mrs. Henry Wilgus

10. GEOGRAPHICAL DATA

ACREAGE OF PROPERTY approx 105 acres QUADRANGLE NAME Beulah Quad SCALE 1:24000
UTM REFERENCES

A	<u>1</u> <u>5</u> <u>5</u> <u>9</u> <u>6</u> <u>1</u> <u>0</u> <u>0</u>	<u>4</u> <u>1</u> <u>6</u> <u>3</u> <u>8</u> <u>2</u> <u>0</u>	B						
	ZONE	EASTING	NORTHING		ZONE	EASTING	NORTHING		
C	<u> </u> <u> </u> <u> </u> <u> </u> <u> </u> <u> </u> <u> </u> <u> </u>	<u> </u> <u> </u> <u> </u> <u> </u> <u> </u> <u> </u> <u> </u> <u> </u>		D	<u> </u> <u> </u> <u> </u> <u> </u> <u> </u> <u> </u> <u> </u> <u> </u>	<u> </u> <u> </u> <u> </u> <u> </u> <u> </u> <u> </u> <u> </u> <u> </u>			

VERBAL BOUNDARY DESCRIPTION AND JUSTIFICATION The Beulah Post Office is located in the Southeast Springcreek township at the above referenced UTM coordinates. This location recognizes the building and the parameters of the grounds on which it rests.

11. FORM PREPARED BY

NAME / TITLE Black - Assistant Historic Preservation Coordinator

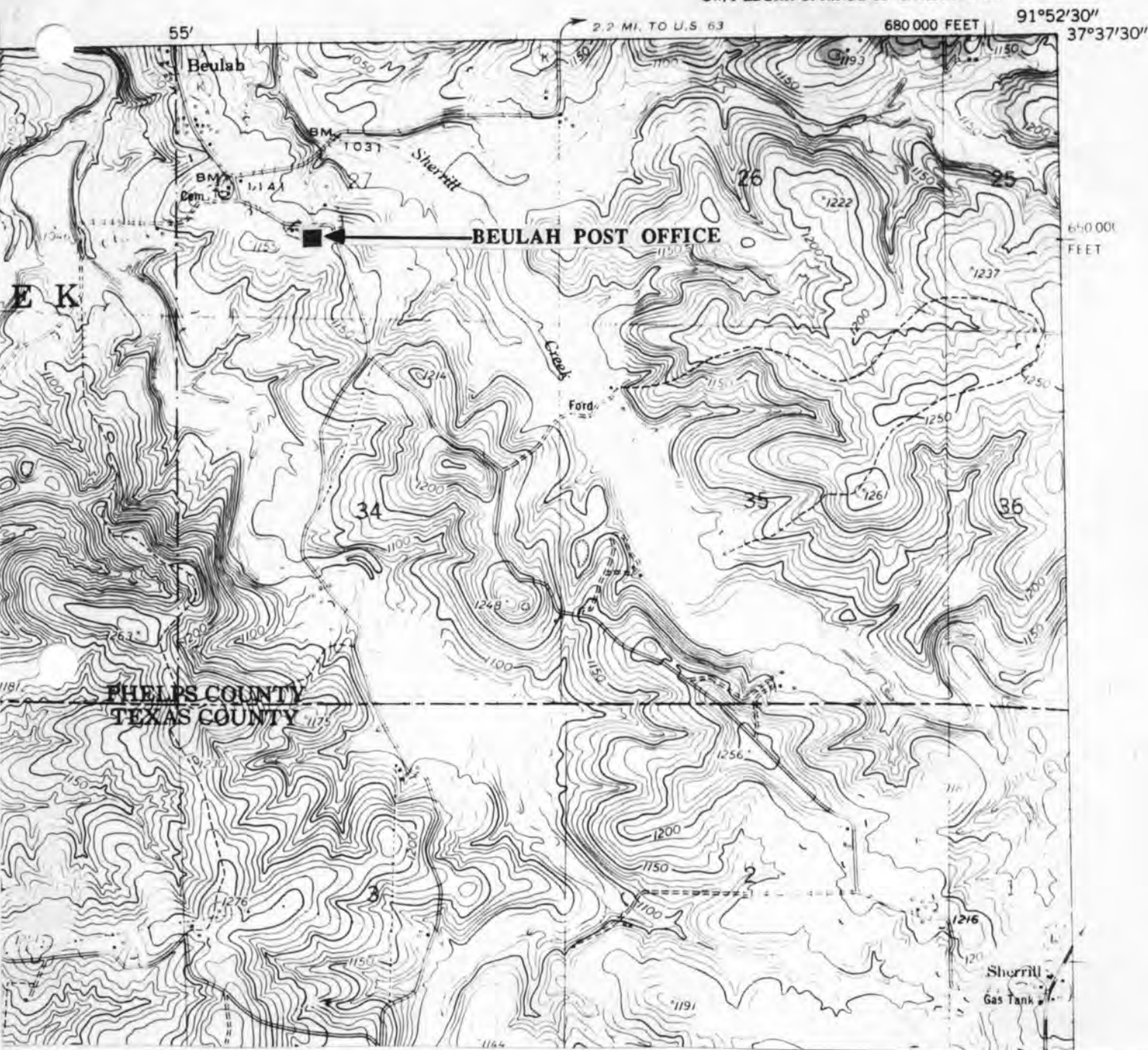
ORGANIZATION Meramec Regional Planning Commission

ADDRESS 101 West Tenth Street, Rolla, Missouri 65401

DATE August, 1985

BEULAH QUADRANGLE
MISSOURI
7.5 MINUTE SERIES (TOPOGRAPHIC)
SW/4 EDGAR SPRINGS 15' QUADRANGLE

7889 12 NE
(EDGAR SPRINGS)



BEULAH POST OFFICE
T34N. - R9-8W. - S27.
S. E. Springcreek Township
Rural Phelps County

U. S. G. S. 7.5 Minute Topographic Map
Beulah Quad
Scale: 1:24,000

UTM REFERENCES
Zone: 15
Easting: 596100
Northing: 4163820



MISSOURI OFFICE OF HISTORIC PRESERVATION / INVENTORY SURVEY FORMX

1. NAME Wilgus

HISTORIC

AND / OR COMMON

2. LOCATION T24N. - R9-8W. - S27.

STREET & NUMBER Rt. 2

CITY, TOWN Beulah

VICINITY OF S.E. Springcreek

STATE Missouri

CODE 29

COUNTY Phelps

CODE 161

3. CLASSIFICATION

CATEGORY

OWNERSHIP

STATUS

PRESENT USE

☐ district☐ public☒ occupied☐ agriculture☐ museum☒ building(s)☒ private☐ unoccupied☐ commercial☐ park☐ structure☐ both☐ work in progress☐ educational☒ private residence☐ site

PUBLIC ACQUISITION

ACCESSIBLE

☐ entertainment☐ religious☐ object☐ in process☐ yes: restricted☐ government☐ scientific☐ being considered☐ yes: unrestricted☐ industrial☐ transportation☐ N/A☐ no☐ military☐ other: _____

4. OWNER OF PROPERTY

NAME Mr. & Mrs. Henry Wilgus

STREET & NUMBER Same as above

CITY, TOWN " "

VICINITY OF S.E. Springcreek

STATE Missouri

5. LOCATION OF LEGAL DESCRIPTION

Assessor's Office
 Phelps County Courthouse
 Rolla, Missouri 65401

6. REPRESENTATION IN EXISTING SURVEYS

TITLE (None)

Determined Eligible?

Yes

No

Federal

State

County

Local

7. DESCRIPTION

CONDITION

CHECK ONE

CHECK ONE

☒ excellent☐ deteriorated☐ unaltered☒ original site☐ good☐ ruins☒ altered☐ moved

date Aug., 1985

☐ fair☐ unexposed

DESCRIBE THE PRESENT AND ORIGINAL (IF KNOWN) PHYSICAL APPEARANCE

This structure was built in 1865 by Wheeler. Delores and Henry Wilgus have lived here for 12 years and bought it from Fred and Margaritte Burkhard. The Wilgus's are very preservation conscious and have maintained this structure in its essential style and period. Alterations include: the addition of two rooms to the west and new windows and siding. The old wooden porch was replaced by a cement floor but the shape and porch posts are original. This property still has the original cistern but now uses well water. This is a very well kept property surrounded by shrubs and trees. The eastern front looks over a pleasant meadow and the western back looks over a shallow valley with trees.

Description: The Wilgus house is a Bungalow style house with a two sided wraparound porch on the south and the east sides; the porch has obelisk posts. There are brackets supporting the steep pitched gable. There are side dormer windows extending from the east front roof.

8. SIGNIFICANCE - Phelps County Survey - Delores and Henry Wilgus

PERIOD	AREAS OF SIGNIFICANCE - CHECK AND JUSTIFY BELOW			
<input type="checkbox"/> prehistoric	<input type="checkbox"/> archeology - prehistoric	<input type="checkbox"/> community planning	<input type="checkbox"/> landscape architecture	<input type="checkbox"/> religion
<input type="checkbox"/> 1400-1499	<input type="checkbox"/> archeology - historic	<input type="checkbox"/> conservation	<input type="checkbox"/> law	<input type="checkbox"/> science
<input type="checkbox"/> 1500-1599	<input type="checkbox"/> agriculture	<input type="checkbox"/> economics	<input type="checkbox"/> literature	<input type="checkbox"/> sculpture
<input type="checkbox"/> 1600-1699	<input checked="" type="checkbox"/> architecture	<input type="checkbox"/> education	<input type="checkbox"/> military	<input type="checkbox"/> social / humanitarian
<input type="checkbox"/> 1700-1799	<input type="checkbox"/> art	<input type="checkbox"/> engineering	<input type="checkbox"/> music	<input type="checkbox"/> theater
<input checked="" type="checkbox"/> 1800-1899	<input type="checkbox"/> commerce	<input type="checkbox"/> exploration / settlement	<input type="checkbox"/> philosophy	<input type="checkbox"/> transportation
<input type="checkbox"/> 1900-	<input type="checkbox"/> communications	<input type="checkbox"/> industry	<input type="checkbox"/> politics / government	<input type="checkbox"/> other (specify)
		<input type="checkbox"/> invention		

SPECIFIC DATES 1865 BUILDER / ARCHITECT Wheeler

STATEMENT OF SIGNIFICANCE (IN ONE PARAGRAPH)

Architecture: Mr. Wheeler has built several structures around the Beulah area.

9. MAJOR BIBLIOGRAPHICAL REFERENCES

Mr. & Mrs. Wilgus

10. GEOGRAPHICAL DATA

ACREAGE OF PROPERTY approx 120 acres QUADRANGLE NAME Beulah Quad SCALE 1:24000
UTM REFERENCES

A	1 5 5 9 6 4 0 0	4 1 6 3 7 8 0	B						
	ZONE	EASTING	NORTHING	ZONE	EASTING	NORTHING			
C				D					

VERBAL BOUNDARY DESCRIPTION AND JUSTIFICATION The Wilgus house is located in the Southeast Springcreek township at the above referenced UTM coordinates. This location recognizes the house, outbuildings, and the parameters of the grounds on which it rests.

11. FORM PREPARED BY

NAME / TITLE Black - Assistant Historic Preservation Coordinator

ORGANIZATION Meramec Regional Planning Commission

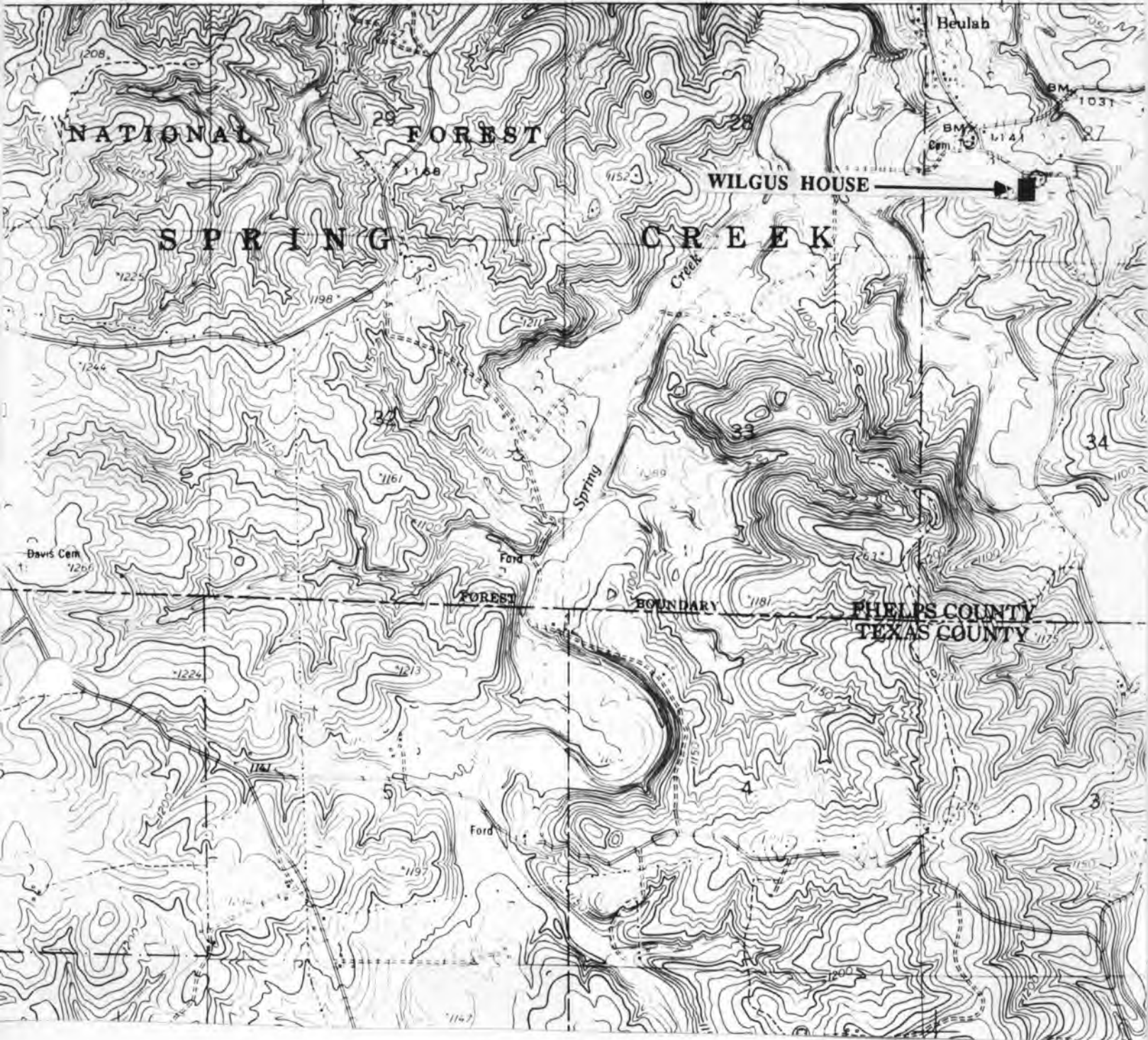
ADDRESS 101 West Tenth Street, Rolla, Missouri 65401

DATE August, 1985

57°30'

7659 III NW
(FLAT)

55'



PH AS-001-010

THE WILGUS HOUSE
T34N. - R9-8W. - S27.
S. E. Springcreek Township
Rural Phelps County

U. S. G. S. 7.5 Minute Topographic Map
Beulah Quad
Scale: 1:24,000

UTM REFERENCES
Zone: 15
Easting: 596400
Northing: 4163780



MISSOURI OFFICE OF HISTORIC PRESERVATION / INVENTORY SURVEY FORM

1. NAME Ross
 HISTORIC
 AND / OR COMMON

2. LOCATION T37N. - R9W. - S11.
 STREET & NUMBER Box 180, Rt. 2
 CITY, TOWN Doolittle VICINITY OF East Arlington
 STATE Missouri CODE 29 COUNTY Phelps CODE 161

3. CLASSIFICATION

CATEGORY	OWNERSHIP	STATUS	PRESENT USE
<u>district</u>	<u>public</u>	<input checked="" type="checkbox"/> <u>occupied</u>	<u>agriculture</u> <u>museum</u>
<input checked="" type="checkbox"/> <u>building(s)</u>	<input checked="" type="checkbox"/> <u>private</u>	<u>unoccupied</u>	<u>commercial</u> <u>park</u>
<u>structure</u>	<u>both</u>	<u>work in progress</u>	<u>educational</u> <input checked="" type="checkbox"/> <u>private residence</u>
<u>site</u>	PUBLIC ACQUISITION	ACCESSIBLE	<u>entertainment</u> <u>religious</u>
<u>object</u>	<u>in process</u>	<u>yes: restricted</u>	<u>government</u> <u>scientific</u>
	<u>being considered</u>	<u>yes: unrestricted</u>	<u>industrial</u> <u>transportation</u>
	<u>N/A</u>	<u>no</u>	<u>military</u> <u>other: _____</u>

4. OWNER OF PROPERTY

NAME Ross
 STREET & NUMBER Rt. 2, Box 180
 CITY, TOWN Doolittle VICINITY OF East Arlington Township STATE Missouri

5. LOCATION OF LEGAL DESCRIPTION

Assessor's Office
Phelps County Courthouse
Rolla, Missouri 65401

6. REPRESENTATION IN EXISTING SURVEYS

TITLE (None)	Determined Eligible?	Yes	No	Federal	State	County	Local
--------------	----------------------	-----	----	---------	-------	--------	-------

7. DESCRIPTION

CONDITION	CHECK ONE	CHECK ONE	
<u>excellent</u>	<input checked="" type="checkbox"/> <u>unaltered</u>	<input checked="" type="checkbox"/> <u>original site</u>	
<input checked="" type="checkbox"/> <u>good</u>	<u>altered</u>	<u>moved</u>	date <u>Oct. 1985</u>
<u>fair</u>	<u>unexposed</u>		

DESCRIBE THE PRESENT AND ORIGINAL (IF KNOWN) PHYSICAL APPEARANCE

The Ross house is a one story "T" shaped building built around 1910. It is a Colonial Revival style building. Basic construction features are a cement foundation, a tin roof, and exterior double groove siding. It does not have a basement. The gabled front porch is a recent addition; the rear section was built on as a kitchen and bath some time after the construction of the original house. The Ross house has gabled rooflines, two over two windows, and a straddle ridge chimney. A particularly interesting feature of this house is the pediment gable on the roofline leading to the rear.

8. SIGNIFICANCE - Phelps County Survey -

PERIOD	AREAS OF SIGNIFICANCE - CHECK AND JUSTIFY BELOW				
<input type="checkbox"/> prehistoric	<input type="checkbox"/> archeology - prehistoric	<input type="checkbox"/> community planning	<input type="checkbox"/> landscape architecture	<input type="checkbox"/> religion	
<input type="checkbox"/> 1400-1499	<input type="checkbox"/> archeology - historic	<input type="checkbox"/> conservation	<input type="checkbox"/> law	<input type="checkbox"/> science	
<input type="checkbox"/> 1500-1599	<input type="checkbox"/> agriculture	<input type="checkbox"/> economics	<input type="checkbox"/> literature	<input type="checkbox"/> sculpture	
<input type="checkbox"/> 1600-1699	<input checked="" type="checkbox"/> architecture	<input type="checkbox"/> education	<input type="checkbox"/> military	<input type="checkbox"/> social / humanitarian	
<input type="checkbox"/> 1700-1799	<input type="checkbox"/> art	<input type="checkbox"/> engineering	<input type="checkbox"/> music	<input type="checkbox"/> theater	
<input checked="" type="checkbox"/> 1800-1899	<input type="checkbox"/> commerce	<input type="checkbox"/> exploration / settlement	<input type="checkbox"/> philosophy	<input type="checkbox"/> transportation	
<input type="checkbox"/> 1900-	<input type="checkbox"/> communications	<input type="checkbox"/> industry	<input type="checkbox"/> politics / government	<input type="checkbox"/> other (specify)	
		<input type="checkbox"/> invention			

SPECIFIC DATES c. 1890

BUILDER / ARCHITECT (possibly) Roach

STATEMENT OF SIGNIFICANCE (IN ONE PARAGRAPH)

Architecture - The pediment gable structure on the roofline is a unique feature.

9. MAJOR BIBLIOGRAPHICAL REFERENCES

Diane Ross

10. GEOGRAPHICAL DATA

ACREAGE OF PROPERTY approx one acre QUADRANGLE NAME Newburg Quad SCALE 1:24000
 UTM REFERENCES

A	1	5	5	9	8	6	0	0	4	1	9	9	9	4	0
	ZONE		EASTING					NORTHING							
C															
	ZONE		EASTING					NORTHING							
D															
	ZONE		EASTING					NORTHING							

VERBAL BOUNDARY DESCRIPTION AND JUSTIFICATION The Ross house is located in the East Arlington Township at the above referenced UTM coordinates. This location recognizes the house and the parameters of the grounds on which it rests.

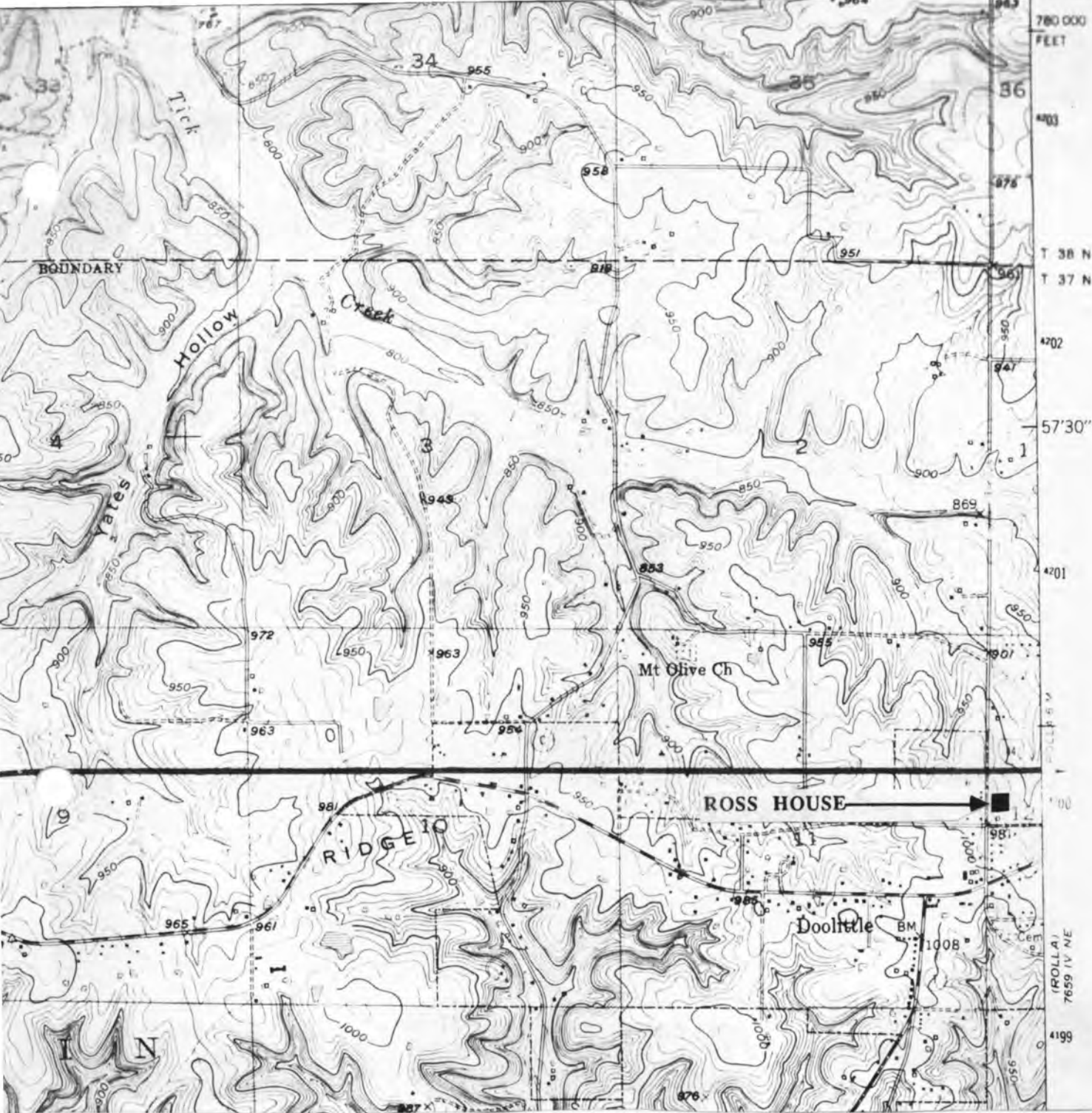
11. FORM PREPARED BY

NAME / TITLE B. S. Black - Assistant Historic Preservation Coordinator

ORGANIZATION Meramec Regional Planning Commission

ADDRESS 101 West Tenth Street, Rolla, Missouri 65401

DATE Oct, 1985



PH-A5-001-011

THE ROSS HOUSE
T37N. - R9W. - S11.
East Arlington Township
Rural Phelps County

U. S. G. S. 7.5 Minute Topographic Map
Newburg Quadrangle
Scale: 1:24,000

UTM REFERENCES
Zone: 15
Easting: 598600
Northing: 4199940



MISSOURI OFFICE OF HISTORIC PRESERVATION / INVENTORY SURVEY FORM

1. NAME Towell Store

HISTORIC

AND / OR COMMON

2. LOCATION T 37 N - R 9 W - S 11

STREET & NUMBER Rt. 2

CITY, TOWN Doolittle

VICINITY OF East Arlington

STATE Missouri

CODE 29

COUNTY Phelps

CODE 161

3. CLASSIFICATION

CATEGORY

☐ district
☒ building(s)
☐ structure
☐ site
☐ object

OWNERSHIP

☐ public
☒ private
☐ both
 PUBLIC ACQUISITION
☐ in process
☐ being considered
☐ N/A

STATUS

☐ occupied
☒ unoccupied
☐ work in progress
 ACCESSIBLE
☐ yes: restricted
☐ yes: unrestricted
☐ no

PRESENT USE

☐ agriculture
☒ commercial
☐ educational
☐ entertainment
☐ government
☐ industrial
☐ military
☐ museum
☐ park
☐ private residence
☐ religious
☐ scientific
☐ transportation
☐ other: _____

4. OWNER OF PROPERTY

NAME Frieda Walls

STREET & NUMBER Rt. 2

CITY, TOWN Doolittle

VICINITY OF East Arlington

STATE Missouri

5. LOCATION OF LEGAL DESCRIPTION

Assessor's Office
 Phelps County Courthouse
 Rolla, Missouri 65401

6. REPRESENTATION IN EXISTING SURVEYS

TITLE (None)	Determined Eligible?	Yes	No	Federal	State	County	Local
--------------	----------------------	-----	----	---------	-------	--------	-------

7. DESCRIPTION

CONDITION

☐ excellent
☒ deteriorated
☐ good
☐ ruins
☐ fair
☐ unexposed

CHECK ONE

☒ unaltered
☐ altered

CHECK ONE

☒ original site
☐ moved

date Oct. 1985

DESCRIBE THE PRESENT AND ORIGINAL (IF KNOWN) PHYSICAL APPEARANCE

The Towell store is a Bungalow style structure. It has a medium pitch gable roof and a shed roof dormer projecting from the eastern side. The roof is of asphalt shingle and the exterior wall treatment is weatherboard. Although dilapidated, the Towell store retains many of its original characteristics.

8. SIGNIFICANCE - Phelps County Survey - Towell Store

PERIOD	AREAS OF SIGNIFICANCE - CHECK AND JUSTIFY BELOW			
<input type="checkbox"/> prehistoric	<input type="checkbox"/> archeology - prehistoric	<input type="checkbox"/> community planning	<input type="checkbox"/> landscape architecture	<input type="checkbox"/> religion
<input type="checkbox"/> 1400-1499	<input type="checkbox"/> archeology - historic	<input type="checkbox"/> conservation	<input type="checkbox"/> law	<input type="checkbox"/> science
<input type="checkbox"/> 1500-1599	<input type="checkbox"/> agriculture	<input type="checkbox"/> economics	<input type="checkbox"/> literature	<input type="checkbox"/> sculpture
<input type="checkbox"/> 1600-1699	<input type="checkbox"/> architecture	<input type="checkbox"/> education	<input type="checkbox"/> military	<input type="checkbox"/> social / humanitarian
<input type="checkbox"/> 1700-1799	<input type="checkbox"/> art	<input type="checkbox"/> engineering	<input type="checkbox"/> music	<input type="checkbox"/> theater
<input type="checkbox"/> 1800-1899	<input checked="" type="checkbox"/> commerce	<input type="checkbox"/> exploration / settlement	<input type="checkbox"/> philosophy	<input type="checkbox"/> transportation
<input checked="" type="checkbox"/> 1900-	<input type="checkbox"/> communications	<input type="checkbox"/> industry	<input type="checkbox"/> politics / government	<input type="checkbox"/> other (specify)
		<input type="checkbox"/> invention		

SPECIFIC DATES 1928

BUILDER / ARCHITECT W.I. Towell

STATEMENT OF SIGNIFICANCE (IN ONE PARAGRAPH)

Commerce: The Towell General Grocery Store served the Doolittle area for 48 years before going out of business ten years ago. At one time there were tourist cabins when old Highway 66 was in use.

9. MAJOR BIBLIOGRAPHICAL REFERENCES

Ike Towell
Rt. 2
Doolittle, MO

10. GEOGRAPHICAL DATA

ACREAGE OF PROPERTY approx one acre QUADRANGLE NAME Newburg Quad SCALE 1:24000
UTM REFERENCES

A	<div>115</div>	<div>5965810</div>	<div>41999410</div>	B	<div></div>	<div></div>	<div></div>
	ZONE	EASTING	NORTHING		ZONE	EASTING	NORTHING
C	<div></div>	<div></div>	<div></div>	D	<div></div>	<div></div>	<div></div>

VERBAL BOUNDARY DESCRIPTION AND JUSTIFICATION The Wall house is located in the East Arllington township at the above referenced UTM coordinates. This boundary recognizes the house and the parameters of the grounds on which it rests.

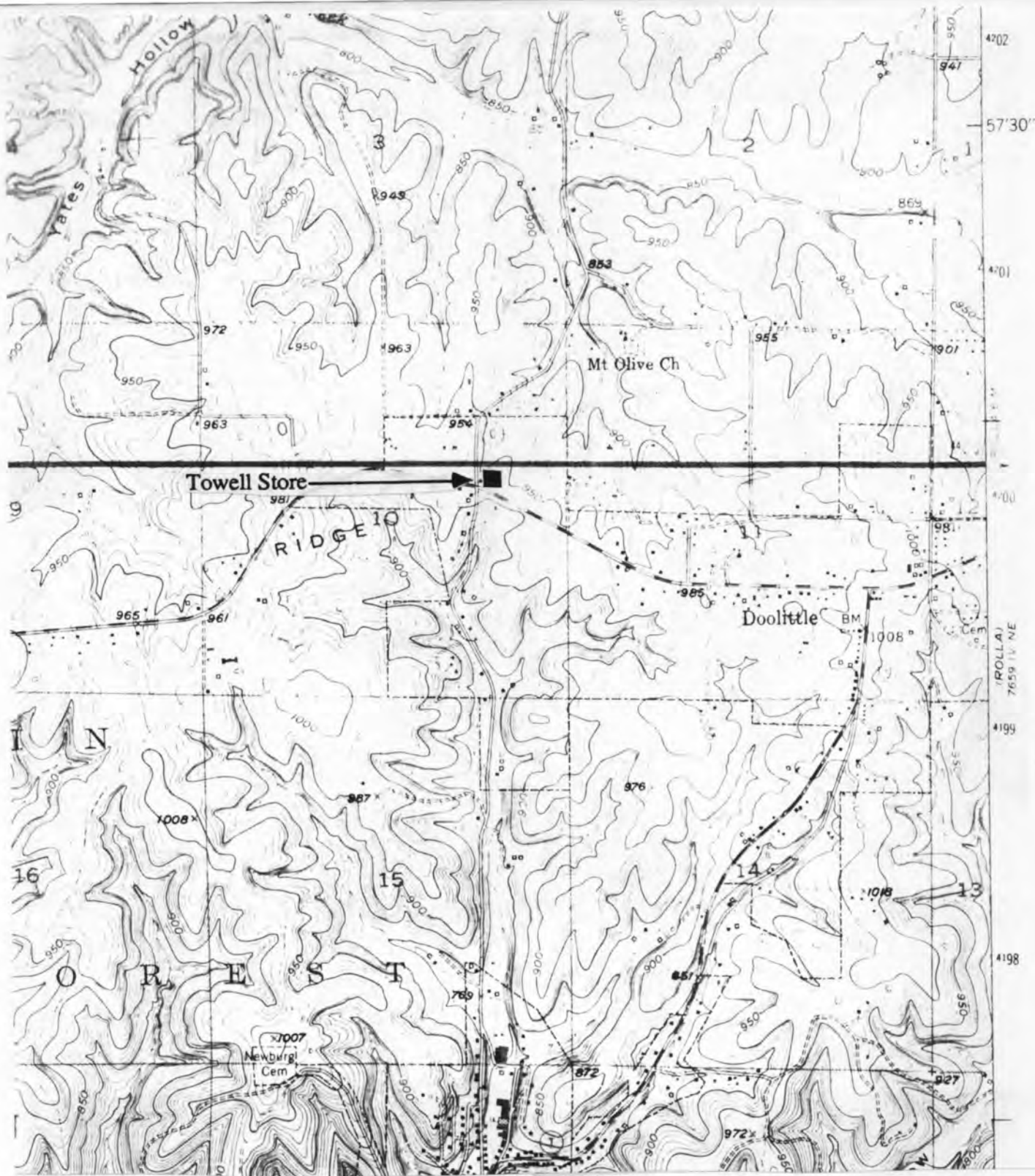
11. FORM PREPARED BY

NAME / TITLE Black - Assistant Historic Preservation Coordinator

ORGANIZATION Meramec Regional Planning Commission

ADDRESS 101 West Tenth Street, Rolla, Missouri 65401

DATE Oct,1985



PH-AS-001-012

T37N. - R9W. - S11.
East Arlington Township
Rural Phelps County

U. S. G. S. 7.5 Minute Topographic Map
Newburg Quadrangle
Scale: 1:24,000

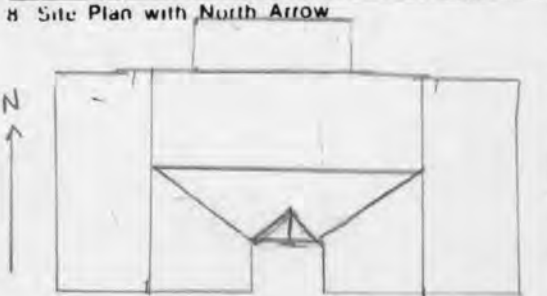
UTM REFERENCES
Zone: 15
Easting: 596580



Office of Historic Preservation, P.O. Box 176, Jefferson City, Missouri 65101

HISTORIC INVENTORY

PHAS 001-013

<p>1. Number 255</p> <p>2. County Phelps</p> <p>3. Location of Negatives</p>		<p>4. Present Name(s) The old school in Doolittle</p> <p>5. Other Name(s) Perkins School</p>		1 NO
<p>6. Specific Location North of the intersection of School Street and Schafer Street in Doolittle, MO.</p> <p>7. City or Town <input type="checkbox"/> Rural, Township & Vicinity Doolittle T37NR9W, Sec. 11</p> <p>8. Site Plan with North Arrow</p>  <p>9. Coordinates UTM Lat _____ Long _____</p>		<p>16. Thematic Category</p> <p>17. Date(s) or Period ca 1920-30's</p> <p>18. Style or Design</p> <p>19. Architect or Engineer</p> <p>20. Contractor or Builder</p> <p>21. Original Use, if apparent School</p> <p>22. Present Use Homes (duplex)</p> <p>23. Ownership Public <input type="checkbox"/> Private <input checked="" type="checkbox"/></p> <p>24. Owner's Name & Address, if known Joann Livingood (R41 Newburg) Doolittle, MO</p> <p>25. Open to Public? Yes <input type="checkbox"/> No <input checked="" type="checkbox"/></p> <p>26. Local Contact Person or Organization Joann Livingood</p> <p>27. Other Surveys in Which Included NA</p>		2 County Phelps
<p>10. Site <input type="checkbox"/> Building <input checked="" type="checkbox"/> Structure <input type="checkbox"/> Object <input type="checkbox"/></p> <p>11. On National Register? Yes <input type="checkbox"/> No <input checked="" type="checkbox"/></p> <p>12. Is It Eligible? Yes <input checked="" type="checkbox"/> No <input type="checkbox"/></p> <p>13. Part of Estab Hist Dist? Yes <input type="checkbox"/> No <input checked="" type="checkbox"/></p> <p>14. District Potent'l? Yes <input type="checkbox"/> No <input checked="" type="checkbox"/></p> <p>15. Name of Established District</p>		<p>28. No. of Stories</p> <p>29. Basement? Yes <input type="checkbox"/> No <input checked="" type="checkbox"/></p> <p>30. Foundation Material Concrete</p> <p>31. Wall Construction Frame</p> <p>32. Roof Type & Material Double gable</p> <p>33. No. of Bays Front 4 Side</p> <p>34. Wall Treatment Panelled</p> <p>35. Plan Shape Rectangle</p> <p>36. Changes (Explain in #42) Addition <input type="checkbox"/> Altered <input checked="" type="checkbox"/> Moved <input type="checkbox"/></p> <p>37. Condition Interior <u>Good</u> Exterior <u>Fair-good</u></p> <p>38. Preservation Underway? Yes <input checked="" type="checkbox"/> No <input type="checkbox"/></p> <p>39. Endangered? By What? Yes <input type="checkbox"/> No <input checked="" type="checkbox"/></p> <p>40. Visible from Public Road? Yes <input checked="" type="checkbox"/> No <input type="checkbox"/></p> <p>41. Distance from and Frontage on Road 80'-School St., Schafer</p>		4. Present Name(s) Old Doolittle School
<p>42. Further Description of Important Features The school is a composite. It resembles two normal-sized country schools side by side, joined together to more than double the area of the school. It is currently used as two apartments. The owner of the property resides in the left side apartment as one faces the building.</p>		<p>43. History and Significance The Perkins School served as an area teaching institution from its construction until the early 1960's. It consisted of three rooms. One room housed all students in Grades 1 through 4. A second room contained Grades 5 through 8. The third room was used for special projects. After a statewide move to consolidate schools began in the 1950's and 1960's, the</p>		5 Other Name(s) Perkins School
<p>44. Description of Environment and Outbuildings The school/dwelling is located on a level area in the middle of the old schoolyard grounds. There are currently no outbuildings associated with the site.</p>		<p>45. Sources of Information Peggy Prewett, resident</p>		Photo
<p>46. Prepared by Bowman</p> <p>47. Organization MRPC</p> <p>48. Date 6/12/84</p>		<p>49. Revision Date(s)</p>		

43(continued)

students in the area were transferred to the Newburg school system.



MISSOURI OFFICE OF HISTORIC PRESERVATION / INVENTORY SURVEY FORM

1. NAME Duke Fire Station

HISTORIC

AND / OR COMMON

2. LOCATION T 34 N - R 10 - 9 W - S 10

STREET & NUMBER Hwy K

CITY, TOWN Duke

VICINITY OF S.W. part Springcreek

STATE Missouri

CODE 29

COUNTY Phelps

CODE 161

3. CLASSIFICATION

CATEGORY

☐ district☐ building(s)☒ structure☐ site☐ object

OWNERSHIP

☒ public☐ private☐ both

PUBLIC ACQUISITION

☐ in process☐ being considered☐ N/A

STATUS

☐ occupied☒ unoccupied☐ work in progress

ACCESSIBLE

☐ yes: restricted☐ yes: unrestricted☐ no

PRESENT USE

☐ agriculture☐ commercial☐ educational☐ entertainment☐ government☐ industrial☐ military☐ museum☐ park☐ private residence☐ religious☐ scientific☐ transportation☒ other: Community
Fire Station

4. OWNER OF PROPERTY

NAME Ernie McElfresh

STREET & NUMBER

CITY, TOWN Licking

VICINITY OF S. W. Springcreek

STATE Missouri

5. LOCATION OF LEGAL DESCRIPTION

Assessor's Office
Phelps County Courthouse
Rolla, Missouri 65401

6. REPRESENTATION IN EXISTING SURVEYS

TITLE (None) Determined Eligible? Yes No Federal State County Local

7. DESCRIPTION

CONDITION

☐ excellent☐ good☐ fair☒ deteriorated☐ ruins☐ unexposed

CHECK ONE

☐ unaltered☒ altered

CHECK ONE

☒ original site☐ moved

date Aug. 1985

DESCRIBE THE PRESENT AND ORIGINAL (IF KNOWN) PHYSICAL APPEARANCE

The Duke Fire Station originally was used as a store/post office and was owned by J.A. Barr. The Lanes' purchased this building and the son then used it as a machine shop. The son passed away in the 1960's - the building was sold to Ernie McElfresh of Licking, Missouri, in 1982, who subsequently sold it to the Duke Fire Department.

The style of this building is Commercial Vernacular of a basic square plan shape. It has a partially enclosed, extending gabled porch supported by two iron posts. The centered door has paired windows with two over two panes and has eight transom lights of six pane windows. The outside is covered with weatherboard and metal siding.

8. SIGNIFICANCE - Phelps County Survey - Duke Fire Station

PERIOD	AREAS OF SIGNIFICANCE - CHECK AND JUSTIFY BELOW				
<input type="checkbox"/> prehistoric	<input type="checkbox"/> archeology - prehistoric	<input type="checkbox"/> community planning	<input type="checkbox"/> landscape architecture	<input type="checkbox"/> religion	
<input type="checkbox"/> 1400-1499	<input type="checkbox"/> archeology - historic	<input type="checkbox"/> conservation	<input type="checkbox"/> law	<input type="checkbox"/> science	
<input type="checkbox"/> 1500-1599	<input type="checkbox"/> agriculture	<input type="checkbox"/> economics	<input type="checkbox"/> literature	<input type="checkbox"/> sculpture	
<input type="checkbox"/> 1600-1699	<input type="checkbox"/> architecture	<input type="checkbox"/> education	<input type="checkbox"/> military	<input type="checkbox"/> social / humanitarian	
<input type="checkbox"/> 1700-1799	<input type="checkbox"/> art	<input type="checkbox"/> engineering	<input type="checkbox"/> music	<input type="checkbox"/> theater	
<input checked="" type="checkbox"/> 1800-1899	<input type="checkbox"/> commerce	<input type="checkbox"/> exploration / settlement	<input type="checkbox"/> philosophy	<input type="checkbox"/> transportation	
<input type="checkbox"/> 1900-	<input type="checkbox"/> communications	<input type="checkbox"/> industry	<input type="checkbox"/> politics / government	<input type="checkbox"/> other (specify)	
		<input type="checkbox"/> invention			

SPECIFIC DATES c. 1920 BUILDER / ARCHITECT Unknown

STATEMENT OF SIGNIFICANCE (IN ONE PARAGRAPH)

Community Firestation - The Duke community has used this building as their community firestation for many years.

9. MAJOR BIBLIOGRAPHICAL REFERENCES

Mrs. Mary Lane
Duke, MO

10. GEOGRAPHICAL DATA

ACREAGE OF PROPERTY approx 3.000 square feet QUADRANGLE NAME Big Piney Quad SCALE 1:2400
UTM REFERENCES

A	<div>15</div>	<div>587340</div>	<div>4168420</div>	B	<div></div>	<div></div>	<div></div>
	ZONE	EASTING	NORTHING		ZONE	EASTING	NORTHING
C	<div></div>	<div></div>	<div></div>	D	<div></div>	<div></div>	<div></div>

VERBAL BOUNDARY DESCRIPTION AND JUSTIFICATION The Duke Firestation is located in the township of S.W. Springcreek at the above referenced UTM coordinates. This location recognizes the building and the parameters of the grounds on which it rests.

11. FORM PREPARED BY

NAME / TITLE Black - Assistant Historic Preservation Coordinator
ORGANIZATION Meramec Regional Planning Commission
ADDRESS 101 West Tenth Street, Rolla, Missouri 65401 DATE 1985



DUKE FIRE STATION
T34N. - R10-9W. - S10.
S. W. Springcreek Township
Rural Phelps County

U. S. G. S. 7.5 Minute Topographic Map
Big Piney Quad
Scale: 1:24,000

UTM REFERENCES
Zone: 15
Easting: 587340
Northing: 4168420

PHAS-001-014



MISSOURI OFFICE OF HISTORIC PRESERVATION / INVENTORY SURVEY FORM

1. NAME Lane's General Store

HISTORIC

AND / OR COMMON

2. LOCATION T34N. - R10-9W. - S14.

STREET & NUMBER Hwy. K

CITY, TOWN MO

VICINITY OF S. W. Springcreek

STATE Missouri

CODE 29

COUNTY Phelps

CODE 161

3. CLASSIFICATION

CATEGORY

OWNERSHIP

STATUS

PRESENT USE

☐ district☐ public☒ occupied☐ agriculture☐ museum☒ building(s)☒ private☐ unoccupied☒ commercial☐ park☐ structure☐ both☐ work in progress☐ educational☒ private residence☐ site

PUBLIC ACQUISITION

ACCESSIBLE

☐ entertainment☐ religious☐ object☐ in process☐ yes: restricted☐ government☐ scientific☐ being considered☐ yes: unrestricted☐ industrial☐ transportation☐ N/A☐ no☐ military☐ other: _____

4. OWNER OF PROPERTY

NAME Mrs. Mary Lane

STREET & NUMBER Lane's General Store

CITY, TOWN Duke

VICINITY OF S.W. Springcreek

STATE Missouri

5. LOCATION OF LEGAL DESCRIPTION

Assessor's Office
Phelps County Courthouse
Rolla, Missouri 65401

6. REPRESENTATION IN EXISTING SURVEYS

TITLE (None)	Determined Eligible?	Yes	No	Federal	State	County	Local

7. DESCRIPTION

CONDITION

CHECK ONE

CHECK ONE

☐ excellent☐ deteriorated☒ unaltered☐ original site☐ good☐ ruins☐ altered☒ moved

date Aug., 1985

☒ fair☐ unexposed

DESCRIBE THE PRESENT AND ORIGINAL (IF KNOWN) PHYSICAL APPEARANCE

This structure is of a Commercial / Vernacular style. It has an open gable porch with a cement floor and a side chimney on a tin roof. The flanking windows have two over two glass. There is a single, six pane window over the central door. The exterior is of vertical board and batten siding.

8. SIGNIFICANCE - Phelps County Survey - Lane's Genral Store

PERIOD	AREAS OF SIGNIFICANCE - CHECK AND JUSTIFY BELOW				
<input type="checkbox"/> prehistoric	<input type="checkbox"/> archeology - prehistoric	<input type="checkbox"/> community planning	<input type="checkbox"/> landscape architecture	<input type="checkbox"/> religion	
<input type="checkbox"/> 1400-1499	<input type="checkbox"/> archeology - historic	<input type="checkbox"/> conservation	<input type="checkbox"/> law	<input type="checkbox"/> science	
<input type="checkbox"/> 1500-1599	<input type="checkbox"/> agriculture	<input type="checkbox"/> economics	<input type="checkbox"/> literature	<input type="checkbox"/> sculpture	
<input type="checkbox"/> 1600-1699	<input type="checkbox"/> architecture	<input checked="" type="checkbox"/> education	<input type="checkbox"/> military	<input type="checkbox"/> social / humanitarian	
<input type="checkbox"/> 1700-1799	<input type="checkbox"/> art	<input type="checkbox"/> engineering	<input type="checkbox"/> music	<input type="checkbox"/> theater	
<input type="checkbox"/> 1800-1899	<input checked="" type="checkbox"/> commerce	<input type="checkbox"/> exploration / settlement	<input type="checkbox"/> philosophy	<input type="checkbox"/> transportation	
<input checked="" type="checkbox"/> 1900-	<input type="checkbox"/> communications	<input type="checkbox"/> industry	<input checked="" type="checkbox"/> politics / government	<input type="checkbox"/> other (specify)	
		<input type="checkbox"/> invention			

SPECIFIC DATES c. c. 1930

BUILDER / ARCHITECT United States Government

STATEMENT OF SIGNIFICANCE (IN ONE PARAGRAPH)

Education/Government - The original section of this structure was an educational building at a CC camp and originally located three miles away on Highway K.

Commerce - Mrs. Lane has owned and operated this Duke grocery store for many years.

9. MAJOR BIBLIOGRAPHICAL REFERENCES

Mrs. Mary Lane

10. GEOGRAPHICAL DATA

ACREAGE OF PROPERTY approx 3,000 square feet QUADRANGLE NAME Big Piney Quad SCALE 1:24000
 UTM REFERENCES

A	1 5	5 8 7 2 8 0	4 1 6 8 3 4 0	B											
	ZONE	EASTING	NORTHING		ZONE	EASTING	NORTHING								
C					D										

VERBAL BOUNDARY DESCRIPTION AND JUSTIFICATION The Lane General store is located in the S.W. Springcreek township at the above referenced UTM coordinates. This location recognizes the house, outbuildings, and the parameters of the grounds on which it rests.

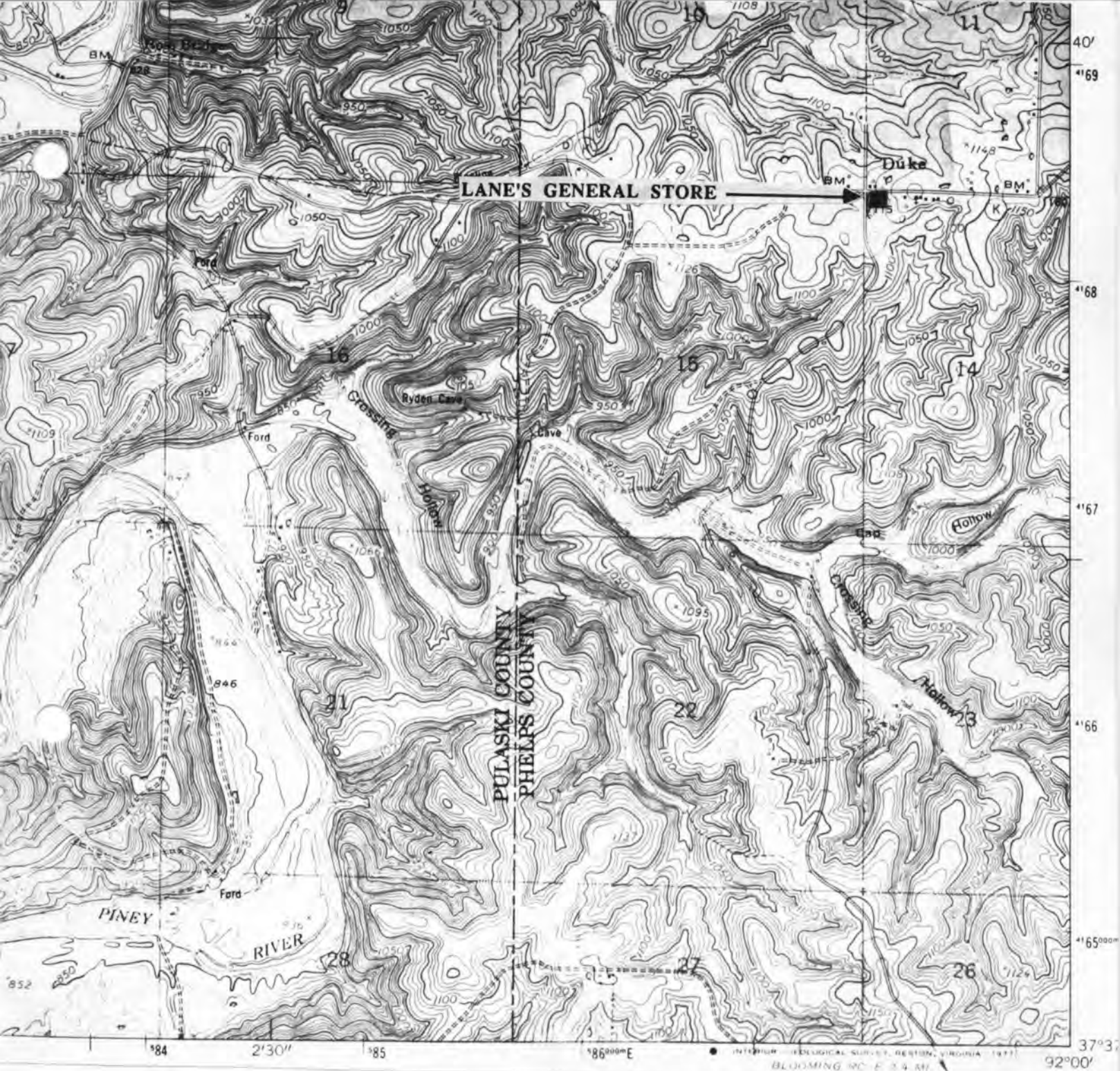
11. FORM PREPARED BY

NAME / TITLE B. S. Black - Assistant Historic Preservation Coordinator

ORGANIZATION Meramec Regional Planning Commission

ADDRESS 101 West Tenth Street, Rolla, Missouri 65401

DATE Aug., 1985



LANE'S GENERAL STORE
T34N. - R10-9W. - S14.
S. W. Springcreek Township
Rural Phelps County

U. S. G. S. 7.5 Minute Topographic Map
Big Piney Quad
Scale: 1:24,000

UTM REFERENCES
Zone: 15
Easting: 587280
Northing: 4168340



MISSOURI OFFICE OF HISTORIC PRESERVATION / INVENTORY SURVEY FORM

1. NAME Ernie McElfresh
HISTORIC
AND / OR COMMON

2. LOCATION T34N. - R10-9W. - S11.
STREET & NUMBER Main Street
CITY, TOWN Duke VICINITY OF S.W. Springcreek
STATE Missouri CODE 29 COUNTY Phelps CODE 161

3. CLASSIFICATION

CATEGORY	OWNERSHIP	STATUS	PRESENT USE
__ district	__ public	<input checked="" type="checkbox"/> occupied	__ agriculture
<input checked="" type="checkbox"/> building(s)	<input checked="" type="checkbox"/> private	__ unoccupied	__ commercial
__ structure	__ both	__ work in progress	__ educational
__ site	PUBLIC ACQUISITION	ACCESSIBLE	__ entertainment
__ object	__ in process	__ yes: restricted	__ government
	__ being considered	__ yes: unrestricted	__ industrial
	__ N/A	__ no	__ military
			<input checked="" type="checkbox"/> other: Rental

4. OWNER OF PROPERTY

NAME Ernie McElfresh

STREET & NUMBER Rt. 1

CITY, TOWN Licking VICINITY OF S.W. Springcreek STATE Missouri

5. LOCATION OF LEGAL DESCRIPTION

Assessor's Office
Phelps County Courthouse
Rolla, Missouri 65401

6. REPRESENTATION IN EXISTING SURVEYS

TITLE (None)	Determined Eligible?	Yes	No	Federal	State	County	Local
--------------	----------------------	-----	----	---------	-------	--------	-------

7. DESCRIPTION

CONDITION	CHECK ONE	CHECK ONE	
__ excellent	<input checked="" type="checkbox"/> unaltered	<input checked="" type="checkbox"/> original site	
<input checked="" type="checkbox"/> good	__ altered	__ moved	date Aug. 1985
__ fair	__ unexposed		

DESCRIBE THE PRESENT AND ORIGINAL (IF KNOWN) PHYSICAL APPEARANCE

The McElfresh House was built in the 1920's and is now used as rental property. It is a Bungalow style house with Queen Anne turned porch posts. The front attic window has three vertical panes. There is arcading under the eaves of the porch and lattice work under the base of the porch. It has drop siding, a front centered door, and paired windows on either side. There is a hipped porch roof and a central chimney.

8. SIGNIFICANCE - Phelps County Survey - Ernie McElfresh House

PERIOD	AREAS OF SIGNIFICANCE - CHECK AND JUSTIFY BELOW			
<input type="checkbox"/> prehistoric	<input type="checkbox"/> archeology - prehistoric	<input type="checkbox"/> community	<input type="checkbox"/> landscape architecture	<input type="checkbox"/> religion
<input type="checkbox"/> 1400-1499	<input type="checkbox"/> archeology - historic	<input type="checkbox"/> conservation	<input type="checkbox"/> law	<input type="checkbox"/> science
<input type="checkbox"/> 1500-1599	<input type="checkbox"/> agriculture	<input type="checkbox"/> economics	<input type="checkbox"/> literature	<input type="checkbox"/> sculpture
<input type="checkbox"/> 1600-1699	<input type="checkbox"/> architecture	<input type="checkbox"/> education	<input type="checkbox"/> military	<input type="checkbox"/> social / humanitarian
<input type="checkbox"/> 1700-1799	<input type="checkbox"/> art	<input type="checkbox"/> engineering	<input type="checkbox"/> music	<input type="checkbox"/> theater
<input type="checkbox"/> 1800-1899	<input type="checkbox"/> commerce	<input type="checkbox"/> exploration / settlement	<input type="checkbox"/> philosophy	<input type="checkbox"/> transportation
<input checked="" type="checkbox"/> 1900-	<input type="checkbox"/> communications	<input type="checkbox"/> industry	<input type="checkbox"/> politics / government	<input checked="" type="checkbox"/> other (specify) <u>Rental</u>
		<input type="checkbox"/> invention		

SPECIFIC DATES 1920 BUILDER / ARCHITECT Unknown

STATEMENT OF SIGNIFICANCE (IN ONE PARAGRAPH)

Rental property- The McElfresh house has been used as rental property for many years.

9. MAJOR BIBLIOGRAPHICAL REFERENCES

Mrs. Mary Lane
Lane's General Store
Duke, MO

10. GEOGRAPHICAL DATA

ACREAGE OF PROPERTY approx one acre QUADRANGLE NAME Big Piney Quad SCALE 1:24000
UTM REFERENCES

A	<u>1</u> <u>5</u> <u>5</u> <u>8</u> <u>7</u> <u>3</u> <u>8</u> <u>0</u>	<u>4</u> <u>1</u> <u>6</u> <u>8</u> <u>4</u> <u>2</u> <u>0</u>	B	<u> </u> <u> </u> <u> </u> <u> </u> <u> </u> <u> </u> <u> </u> <u> </u>	<u> </u> <u> </u> <u> </u> <u> </u> <u> </u> <u> </u> <u> </u> <u> </u>			
	ZONE	EASTING	NORTHING	ZONE	EASTING	NORTHING		
C	<u> </u> <u> </u> <u> </u> <u> </u> <u> </u> <u> </u> <u> </u> <u> </u>	<u> </u> <u> </u> <u> </u> <u> </u> <u> </u> <u> </u> <u> </u> <u> </u>	D	<u> </u> <u> </u> <u> </u> <u> </u> <u> </u> <u> </u> <u> </u> <u> </u>	<u> </u> <u> </u> <u> </u> <u> </u> <u> </u> <u> </u> <u> </u> <u> </u>			

VERBAL BOUNDARY DESCRIPTION AND JUSTIFICATION The McElfresh house is located in the S.W. Springcreek township at the above referenced UTM coordinates. This location recognizes the house, outbuildings, and the parameters of the grounds on which it rest.

11. FORM PREPARED BY

NAME / TITLE Black - Assistant Historic Preservation Coordinator

ORGANIZATION Meramec Regional Planning Commission

ADDRESS 101 West Tenth Street, Rolla, Missouri 65401

DATE Aug, 1985



McELFRESH HOUSE
T34N. - R10-9W. - S11.
S. W. Springcreek Township
Rural Phelps County

U. S. G. S. 7.5 Minute Topographic Map
Big Piney Quad
Scale: 1:24,000

UTM REFERENCES
Zone: 15
Easting: 587380
Northing: 4168420



MISSOURI OFFICE OF HISTORIC PRESERVATION / INVENTORY SURVEY FORM

1. NAME Crossroads Store
 HISTORIC Springcreek Store
 AND / OR COMMON

2. LOCATION T35N. m- R10-9W. - S15.
 STREET & NUMBER Rt. 1
 CITY, TOWN Duke VICINITY OF N. W. Springcreek
 STATE Missouri CODE 29 COUNTY Phelps CODE 161

3. CLASSIFICATION

CATEGORY	OWNERSHIP	STATUS	PRESENT USE
<input type="checkbox"/> district	<input type="checkbox"/> public	<input checked="" type="checkbox"/> occupied	<input type="checkbox"/> agriculture
<input checked="" type="checkbox"/> building(s)	<input checked="" type="checkbox"/> private	<input type="checkbox"/> unoccupied	<input checked="" type="checkbox"/> commercial
<input type="checkbox"/> structure	<input type="checkbox"/> both	<input type="checkbox"/> work in progress	<input type="checkbox"/> educational
<input type="checkbox"/> site	PUBLIC ACQUISITION	ACCESSIBLE	<input type="checkbox"/> entertainment
<input type="checkbox"/> object	<input type="checkbox"/> in process	<input type="checkbox"/> yes: restricted	<input type="checkbox"/> government
	<input type="checkbox"/> being considered	<input type="checkbox"/> yes: unrestricted	<input type="checkbox"/> industrial
	<input type="checkbox"/> N/A	<input type="checkbox"/> no	<input type="checkbox"/> military
			<input type="checkbox"/> museum
			<input type="checkbox"/> park
			<input type="checkbox"/> private residence
			<input type="checkbox"/> religious
			<input type="checkbox"/> scientific
			<input type="checkbox"/> transportation
			<input type="checkbox"/> other: _____

4. OWNER OF PROPERTY

NAME Louise & Robert Duncan
 STREET & NUMBER Rt. 1, Box 179
 CITY, TOWN Duke VICINITY OF N. W. Springcreek STATE Missouri

5. LOCATION OF LEGAL DESCRIPTION

Assessor's Office
 Phelps County Courthouse
 Rolla, Missouri 65401

6. REPRESENTATION IN EXISTING SURVEYS

TITLE (None) Determined Eligible? Yes No Federal State County Local

7. DESCRIPTION

CONDITION	CHECK ONE	CHECK ONE	
<input type="checkbox"/> excellent	<input type="checkbox"/> unaltered	<input checked="" type="checkbox"/> original site	
<input checked="" type="checkbox"/> good	<input checked="" type="checkbox"/> altered	<input type="checkbox"/> moved	Date Aug., 1985
<input type="checkbox"/> fair	<input type="checkbox"/> unexposed		

DESCRIBE THE PRESENT AND ORIGINAL (IF KNOWN) PHYSICAL APPEARANCE

The Crossroads Store is located at the junction of J and M highway in the Northwest part of Springcreek township. This is a Bungalow style building with the original structure (right face photo) a basic square shape. The left section was added in 1981. Its major features include six over six windows; a concrete foundation; a gabled front porch with squared porch posts; and a centered front door. It has a sheet metal roof. The original structure had two double windows on each side and was fronted by a double door.

8. SIGNIFICANCE - Phelps County Survey - Crossroads Store

PERIOD	AREAS OF SIGNIFICANCE - CHECK AND JUSTIFY BELOW			
<input type="checkbox"/> prehistoric	<input type="checkbox"/> archeology - prehistoric	<input type="checkbox"/> community planning	<input type="checkbox"/> landscape architecture	<input type="checkbox"/> religion
<input type="checkbox"/> 1400-1499	<input type="checkbox"/> archeology - historic	<input type="checkbox"/> conservation	<input type="checkbox"/> law	<input type="checkbox"/> science
<input type="checkbox"/> 1500-1599	<input type="checkbox"/> agriculture	<input type="checkbox"/> economics	<input type="checkbox"/> literature	<input type="checkbox"/> sculpture
<input type="checkbox"/> 1600-1699	<input type="checkbox"/> architecture	<input checked="" type="checkbox"/> education	<input type="checkbox"/> military	<input type="checkbox"/> social / humanitarian
<input type="checkbox"/> 1700-1799	<input type="checkbox"/> art	<input type="checkbox"/> engineering	<input type="checkbox"/> music	<input type="checkbox"/> theater
<input type="checkbox"/> 1800-1899	<input type="checkbox"/> commerce	<input type="checkbox"/> exploration / settlement	<input type="checkbox"/> philosophy	<input type="checkbox"/> transportation
<input checked="" type="checkbox"/> 1900-	<input type="checkbox"/> communications	<input type="checkbox"/> industry	<input type="checkbox"/> politics / government	<input type="checkbox"/> other (specify)
		<input type="checkbox"/> invention		

SPECIFIC DATES Circa 1925 BUILDER / ARCHITECT School Board Members

STATEMENT OF SIGNIFICANCE (IN ONE PARAGRAPH)

Education - This building is the third building on this site to be used as a school house and rebuilt by the community. The first subscription school burned in 1877; a log cabin burned in 1924. This third structure was built in 1925 and used as a school until the system was reorganized. It has since been used as a grocery store/liquor store.

9. MAJOR BIBLIOGRAPHICAL REFERENCES

Mrs. Louise Duncan

10. GEOGRAPHICAL DATA

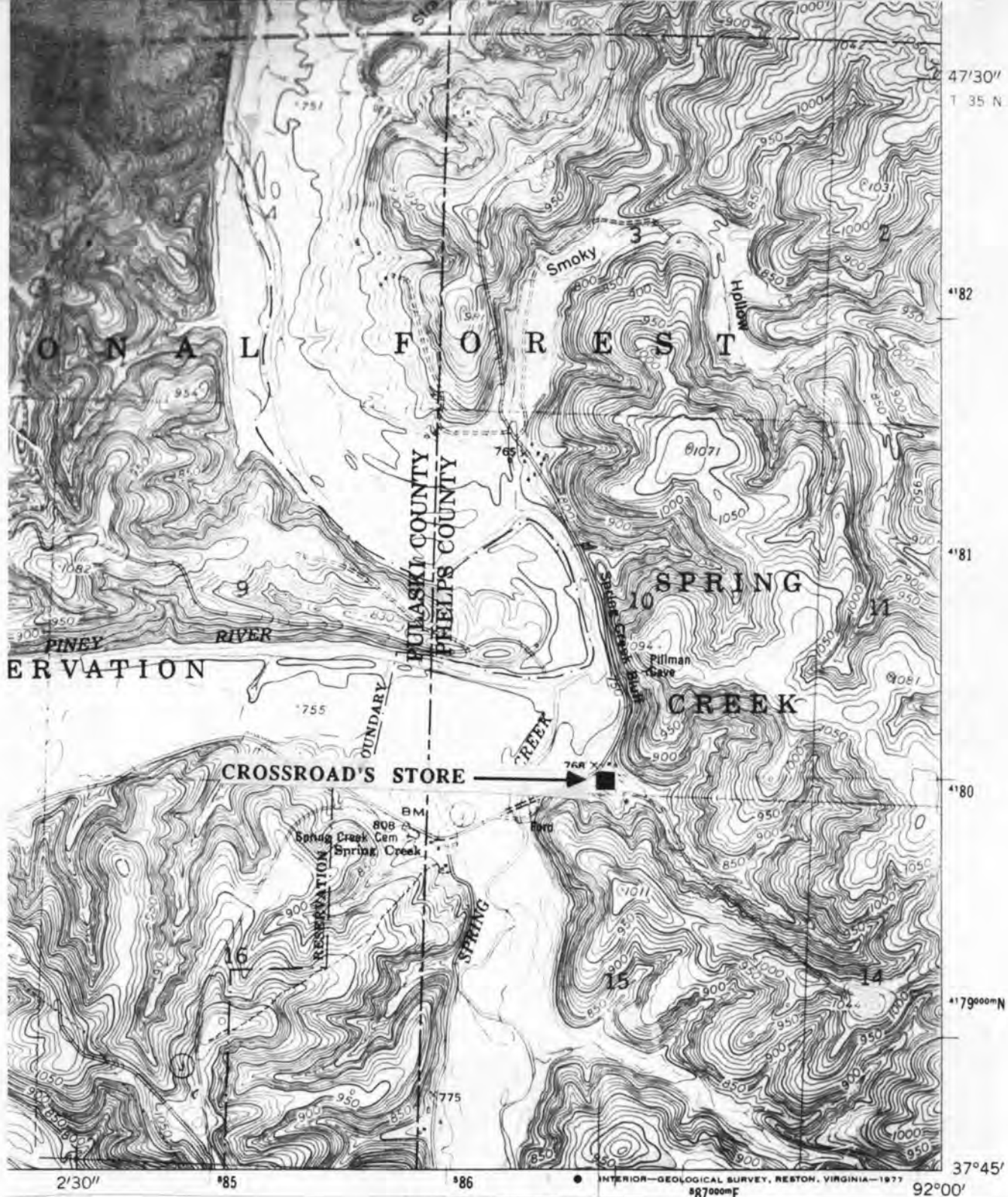
ACREAGE OF PROPERTY approx one acre QUADRANGLE NAME Flat Quad SCALE 1:24000
UTM REFERENCES

A	1	5	5	8	6	6	4	0	4	1	8	0	0	0	0	
ZONE	EASTING			NORTHING						B	EASTING			NORTHING		
C																
D																

VERBAL BOUNDARY DESCRIPTION AND JUSTIFICATION The Crossroads Store is located in the N.W. Springcreek township at the above referenced UTM coordinates. This location recognizes the store and the parameters of the ground upon which it rests.

11. FORM PREPARED BY

NAME / TITLE Barbara S. Black - Assistant Historic Preservation Coordinator
ORGANIZATION Meramec Regional Planning Commission
ADDRESS 101 West Tenth Street, Rolla, Missouri 65401 DATE Sept., 1985



CROSSROADS STORE
T35N. - R10-9W. - S15.
N. W. Springcreek Township

U. S. G. S. 7.5 Minute Topographic Map
Flat Quadrangle
Scale: 1:24,000

UTM REFERENCES
Zone: 15
Easting: 586640
Northing: 4180000

PH-AS-001-017



MISSOURI OFFICE OF HISTORIC PRESERVATION / INVENTORY SURVEY FORM

1. NAME Webb Store
HISTORIC
AND / OR COMMON

2. LOCATION T34N. - R9-8W. - S1.
STREET & NUMBER PO 456
CITY, TOWN Edgar Springs VICINITY OF S.E. Springcreek
STATE Missouri CODE 29 COUNTY Phelps CODE 161

3. CLASSIFICATION

CATEGORY	OWNERSHIP	STATUS	PRESENT USE
__ district	__ public	<input checked="" type="checkbox"/> occupied	__ agriculture
<input checked="" type="checkbox"/> building(s)	<input checked="" type="checkbox"/> private	__ unoccupied	<input checked="" type="checkbox"/> commercial
__ structure	__ both	__ work in progress	__ educational
__ site	PUBLIC ACQUISITION	ACCESSIBLE	__ entertainment
__ object	__ in process	__ yes: restricted	__ government
	__ being considered	__ yes: unrestricted	__ industrial
	__ N/A	__ no	__ military
			__ museum
			__ park
			__ private residence
			__ religious
			__ scientific
			__ transportation
			__ other: _____

4. OWNER OF PROPERTY

NAME Rayburn Webb

STREET & NUMBER Same as above

CITY, TOWN " " VICINITY OF S. E. Springcreek STATE Missouri

5. LOCATION OF LEGAL DESCRIPTION

Assessor's Office
Phelps County Courthouse
Rolla, Missouri 65401

6. REPRESENTATION IN EXISTING SURVEYS

TITLE (None)	Determined Eligible?	Yes	No	Federal	State	County	Local
--------------	----------------------	-----	----	---------	-------	--------	-------

7. DESCRIPTION

CONDITION		CHECK ONE	CHECK ONE	
__ excellent	__ deteriorated	<input checked="" type="checkbox"/> unaltered	<input checked="" type="checkbox"/> original site	
<input checked="" type="checkbox"/> good	__ ruins	__ altered	__ moved	date Aug. 1985
__ fair	__ unexposed			

DESCRIBE THE PRESENT AND ORIGINAL (IF KNOWN) PHYSICAL APPEARANCE

The Webb store is a large, one room bungalow structure 50' X 40'. It has side by side multi paned doors, a cement porch, a medium gable, and a plain parapet roofline. There is an attached hip roof porch.

8. SIGNIFICANCE - Phelps County Survey - Webb

PERIOD	AREAS OF SIGNIFICANCE - CHECK AND JUSTIFY BELOW			
<input type="checkbox"/> prehistoric	<input type="checkbox"/> archeology - prehistoric	<input type="checkbox"/> community planning	<input type="checkbox"/> landscape architecture	<input type="checkbox"/> religion
<input type="checkbox"/> 1400-1499	<input type="checkbox"/> archeology - historic	<input type="checkbox"/> conservation	<input type="checkbox"/> law	<input type="checkbox"/> science
<input type="checkbox"/> 1500-1599	<input type="checkbox"/> agriculture	<input type="checkbox"/> economics	<input type="checkbox"/> literature	<input type="checkbox"/> sculpture
<input type="checkbox"/> 1600-1699	<input type="checkbox"/> architecture	<input type="checkbox"/> education	<input type="checkbox"/> military	<input type="checkbox"/> social / humanitarian
<input type="checkbox"/> 1700-1799	<input type="checkbox"/> art	<input type="checkbox"/> engineering	<input type="checkbox"/> music	<input type="checkbox"/> theater
<input type="checkbox"/> 1800-1899	<input checked="" type="checkbox"/> commerce	<input type="checkbox"/> exploration / settlement	<input type="checkbox"/> philosophy	<input type="checkbox"/> transportation
<input checked="" type="checkbox"/> 1900-	<input type="checkbox"/> communications	<input type="checkbox"/> industry	<input type="checkbox"/> politics / government	<input type="checkbox"/> other (specify)
		<input type="checkbox"/> invention		

SPECIFIC DATES 1935

BUILDER / ARCHITECT Dunham

STATEMENT OF SIGNIFICANCE (IN ONE PARAGRAPH)

Commerce: The Webb Store used to be a full service grocery store. Now it is a self serve.

Architecture: Dunham built several structures in the Springcreek area.

9. MAJOR BIBLIOGRAPHICAL REFERENCES

Rayburn Webb

10. GEOGRAPHICAL DATA

ACREAGE OF PROPERTY approx 1000 sq ft. QUADRANGLE NAME Edgar Springs Quad SCALE 1:24000
 UTM REFERENCES

A

1	5	5	9	9	6	8	0	4	1	7	3	1	6	0
---	---	---	---	---	---	---	---	---	---	---	---	---	---	---

 ZONE EASTING NORTHING

B

--	--	--	--	--	--	--	--	--	--	--	--	--	--	--

 ZONE EASTING NORTHING

C

--	--	--	--	--	--	--	--	--	--	--	--	--	--	--

D

--	--	--	--	--	--	--	--	--	--	--	--	--	--	--

VERBAL BOUNDARY DESCRIPTION AND JUSTIFICATION The Webb store is located in the town of Edgar Springs at the above referenced UTM coordinates. This location recognizes the store and the parameters of the grounds on which it rests.

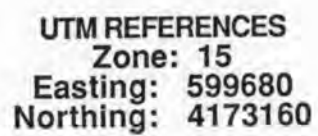
11. FORM PREPARED BY

NAME / TITLE Black - Assistant Historic Preservation Coordinator

ORGANIZATION Meramec Regional Planning Commission

ADDRESS 101 West Tenth Street, Rolla, Missouri 65401

DATE Aug 1985





MISSOURI OFFICE OF HISTORIC PRESERVATION / INVENTORY SURVEY FORM

1. NAME Lois Anderson House

HISTORIC

AND / OR COMMON

2. LOCATION T 34 N - R 9 - 8 W - S 1

STREET & NUMBER Box 531

CITY, TOWN Edgar Springs

VICINITY OF S.E. Springcreek

STATE Missouri

CODE 29

COUNTY Phelps

CODE 161

3. CLASSIFICATION

CATEGORY

OWNERSHIP

STATUS

PRESENT USE

☐ district☐ public☐ occupied☐ agriculture☐ museum☒ building(s)☒ private☐ unoccupied☐ commercial☐ park☐ structure☐ both☐ work in progress☐ educational☒ private residence☐ site

PUBLIC ACQUISITION

ACCESSIBLE

☐ entertainment☐ religious☐ object☐ in process☐ yes: restricted☐ government☐ scientific☐ being considered☐ yes: unrestricted☐ industrial☐ transportation☐ N/A☐ no☐ military☐ other: _____

4. OWNER OF PROPERTY

NAME Lois Anderson

STREET & NUMBER Same as above

CITY, TOWN " "

VICINITY OF S.E. Springcreek

STATE Missouri

5. LOCATION OF LEGAL DESCRIPTION

Assessor's Office
 Phelps County Courthouse
 Rolla, Missouri 65401

6. REPRESENTATION IN EXISTING SURVEYS

TITLE (None)	Determined Eligible?	Yes	No	Federal	State	County	Local

7. DESCRIPTION

CONDITION

CHECK ONE

CHECK ONE

☐ excellent☐ deteriorated☐ unaltered☒ original site☐ good☐ ruins☒ altered☐ moved

date Sept., 1985

☒ fair☐ unexposed

DESCRIBE THE PRESENT AND ORIGINAL (IF KNOWN) PHYSICAL APPEARANCE

This house has bright blue painted clapboards with white trim. A wraparound porch with Queen Anne turned posts faces north and west. The original structure was probably (although the owner does not know) added on to which accounts for the irregularity of plan shape and irregularity of the roof line. A high gable faces north and south; a medium gable faces east. The roof is of rusting tin; a roof dormer with a multi planed transom projects on the western side. Anderson has lived here nine years and has replaced the windows, doors, and boards on the porch. The Anderson house is of a modified Queen Anne architectural style.

8. SIGNIFICANCE - Phelps County Survey - Lois Anderson House

PERIOD	AREAS OF SIGNIFICANCE - CHECK AND JUSTIFY BELOW			
<input type="checkbox"/> prehistoric	<input type="checkbox"/> archeology - prehistoric	<input type="checkbox"/> community planning	<input type="checkbox"/> landscape architecture	<input type="checkbox"/> religion
<input type="checkbox"/> 1400-1499	<input type="checkbox"/> archeology - historic	<input type="checkbox"/> conservation	<input type="checkbox"/> law	<input type="checkbox"/> science
<input type="checkbox"/> 1500-1599	<input type="checkbox"/> agriculture	<input type="checkbox"/> economics	<input type="checkbox"/> literature	<input type="checkbox"/> sculpture
<input type="checkbox"/> 1600-1699	<input checked="" type="checkbox"/> architecture	<input type="checkbox"/> education	<input type="checkbox"/> military	<input type="checkbox"/> social / humanitarian
<input type="checkbox"/> 1700-1799	<input type="checkbox"/> art	<input type="checkbox"/> engineering	<input type="checkbox"/> music	<input type="checkbox"/> theater
<input type="checkbox"/> 1800-1899	<input type="checkbox"/> commerce	<input type="checkbox"/> exploration / settlement	<input type="checkbox"/> philosophy	<input type="checkbox"/> transportation
<input checked="" type="checkbox"/> 1900-	<input type="checkbox"/> communications	<input type="checkbox"/> industry	<input type="checkbox"/> politics / government	<input type="checkbox"/> other (specify)
		<input type="checkbox"/> invention		

SPECIFIC DATES C. 1915

BUILDER / ARCHITECT Unknown

STATEMENT OF SIGNIFICANCE (IN ONE PARAGRAPH)

Architecture: A shed dormer with a multi light transom is unusual in the Edgar Springs area.

9. MAJOR BIBLIOGRAPHICAL REFERENCES

Lois Anderson

10. GEOGRAPHICAL DATA

ACREAGE OF PROPERTY approx 10.0000 square feet QUADRANGLE NAME Edgar Springs SCALE 1:24000
 UTM REFERENCES

A	1 5	6 0 0 1 0 0	4 1 7 3 2 4 0	B												
	ZONE	EASTING	NORTHING		ZONE	EASTING	NORTHING									
C					D											

VERBAL BOUNDARY DESCRIPTION AND JUSTIFICATION The Anderson house is located in the town of Edgar Springs at the above referenced UTM coordinates. This location recognizes the house, an outbuilding, and the parameters of the grounds on which it rests.

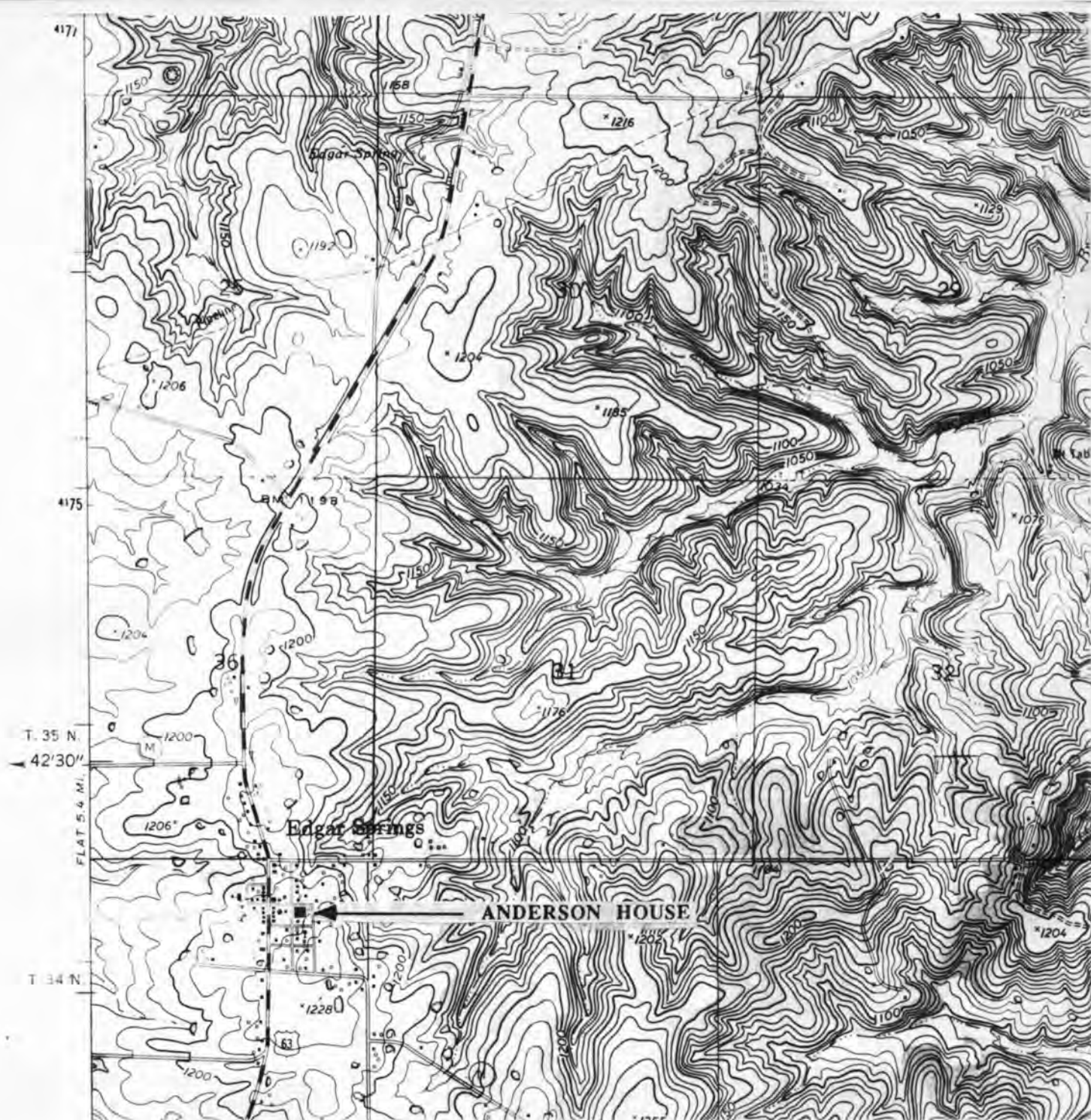
11. FORM PREPARED BY

NAME / TITLE Black - Assistant Historic Preservation Coordinator

ORGANIZATION Meramec Regional Planning Commission

ADDRESS 101 West Tenth Street, Rolla, Missouri 65401

DATE Sept., 1985



ANDERSON HOUSE
T34N. - R9-8W. - S1.
S. E. Springcreek Township
Rural Phelps County

U. S. G. S. 7.5 Minute Topographic Map
Edgar Springs Quad
Scale: 1:24,000

UTM REFERENCES
Zone: 15
Easting: 600100
Northing: 4173240



MISSOURI OFFICE OF HISTORIC PRESERVATION / INVENTORY SURVEY FORM

1. NAME Webb Feed Store
HISTORIC
AND / OR COMMON

2. LOCATION T 34 N - R 9 - 8 W - S 1
STREET & NUMBER PO 546
CITY, TOWN Edgar Springs VICINITY OF S.E. Springcreek
STATE Missouri CODE 29 COUNTY Phelps CODE 161

3. CLASSIFICATION

CATEGORY	OWNERSHIP	STATUS	PRESENT USE
<input type="checkbox"/> district	<input type="checkbox"/> public	<input type="checkbox"/> occupied	<input type="checkbox"/> agriculture
<input checked="" type="checkbox"/> building(s)	<input checked="" type="checkbox"/> private	<input checked="" type="checkbox"/> unoccupied	<input checked="" type="checkbox"/> commercial
<input type="checkbox"/> structure	<input type="checkbox"/> both	<input type="checkbox"/> work in progress	<input type="checkbox"/> educational
<input type="checkbox"/> site	PUBLIC ACQUISITION	ACCESSIBLE	<input type="checkbox"/> entertainment
<input type="checkbox"/> object	<input type="checkbox"/> in process	<input type="checkbox"/> yes: restricted	<input type="checkbox"/> government
	<input type="checkbox"/> being considered	<input type="checkbox"/> yes: unrestricted	<input type="checkbox"/> industrial
	<input type="checkbox"/> N/A	<input type="checkbox"/> no	<input type="checkbox"/> military
			<input type="checkbox"/> museum
			<input type="checkbox"/> park
			<input type="checkbox"/> private residence
			<input type="checkbox"/> religious
			<input type="checkbox"/> scientific
			<input type="checkbox"/> transportation
			<input type="checkbox"/> other: _____

4. OWNER OF PROPERTY

NAME Rayburn Webb

STREET & NUMBER Same as above

CITY, TOWN VICINITY OF S. E. Springcreek STATE Missouri

5. LOCATION OF LEGAL DESCRIPTION

Assessor's Office
Phelps County Courthouse
Rolla, Missouri 65401

6. REPRESENTATION IN EXISTING SURVEYS

TITLE (None)	Determined Eligible?	Yes	No	Federal	State	County	Local
--------------	----------------------	-----	----	---------	-------	--------	-------

7. DESCRIPTION

CONDITION	<input checked="" type="checkbox"/> deteriorated	CHECK ONE	CHECK ONE	
<input type="checkbox"/> excellent	<input type="checkbox"/> ruins	<input type="checkbox"/> unaltered	<input checked="" type="checkbox"/> original site	
<input type="checkbox"/> good	<input type="checkbox"/> unexposed	<input type="checkbox"/> altered	<input type="checkbox"/> moved	date Aug. 1985
<input type="checkbox"/> fair				

DESCRIBE THE PRESENT AND ORIGINAL (IF KNOWN) PHYSICAL APPEARANCE

The Webb Feed Store is a vernacular commercial structure. The false front of this building is an abbreviated "boomtown" type. Although the structure itself is a basic square plan the roof line is very irregular. It has a full length frontal porch. It is covered with weatherboard and the four doors and five sash windows are set in plain moulding. The tin roof shed porch with projecting rafters is supported by four squared posts. The building has frame board.

8. SIGNIFICANCE - Phelps County Survey -

PERIOD	AREAS OF SIGNIFICANCE - CHECK AND JUSTIFY BELOW			
<input type="checkbox"/> prehistoric	<input type="checkbox"/> archeology - prehistoric	<input type="checkbox"/> community planning	<input type="checkbox"/> landscape architecture	<input type="checkbox"/> religion
<input type="checkbox"/> 1400-1499	<input type="checkbox"/> archeology - historic	<input type="checkbox"/> conservation	<input type="checkbox"/> law	<input type="checkbox"/> science
<input type="checkbox"/> 1500-1599	<input type="checkbox"/> agriculture	<input type="checkbox"/> economics	<input type="checkbox"/> literature	<input type="checkbox"/> sculpture
<input type="checkbox"/> 1600-1699	<input type="checkbox"/> architecture	<input type="checkbox"/> education	<input type="checkbox"/> military	<input type="checkbox"/> social / humanitarian
<input type="checkbox"/> 1700-1799	<input type="checkbox"/> art	<input type="checkbox"/> engineering	<input type="checkbox"/> music	<input type="checkbox"/> theater
<input type="checkbox"/> 1800-1899	<input checked="" type="checkbox"/> commerce	<input type="checkbox"/> exploration / settlement	<input type="checkbox"/> philosophy	<input type="checkbox"/> transportation
<input checked="" type="checkbox"/> 1900-	<input type="checkbox"/> communications	<input type="checkbox"/> industry	<input type="checkbox"/> politics / government	<input type="checkbox"/> other (specify)
		<input type="checkbox"/> invention		

SPECIFIC DATES 1934 BUILDER / ARCHITECT Unknown

STATEMENT OF SIGNIFICANCE (IN ONE PARAGRAPH)

Commerce - The Webb Feedstore was used for many years. It is now abandoned.

9. MAJOR BIBLIOGRAPHICAL REFERENCES

Mr. Rayburn Webb

10. GEOGRAPHICAL DATA

ACREAGE OF PROPERTY approx 2000 square ft. QUADRANGLE NAME Edgar Springs Quad SCALE 1:2400
UTM REFERENCES

A	1 5	5 9 9 6 8 0	4 1 7 3 1 6 0	B							
	ZONE	EASTING	NORTHING		ZONE	EASTING	NORTHING				
C				D							

VERBAL BOUNDARY DESCRIPTION AND JUSTIFICATION The Webb feedstore is located in the town of Edgar Springs at the above referenced UTM coordinates. This location recognizes the building and the parameters of the grounds on which it rests.

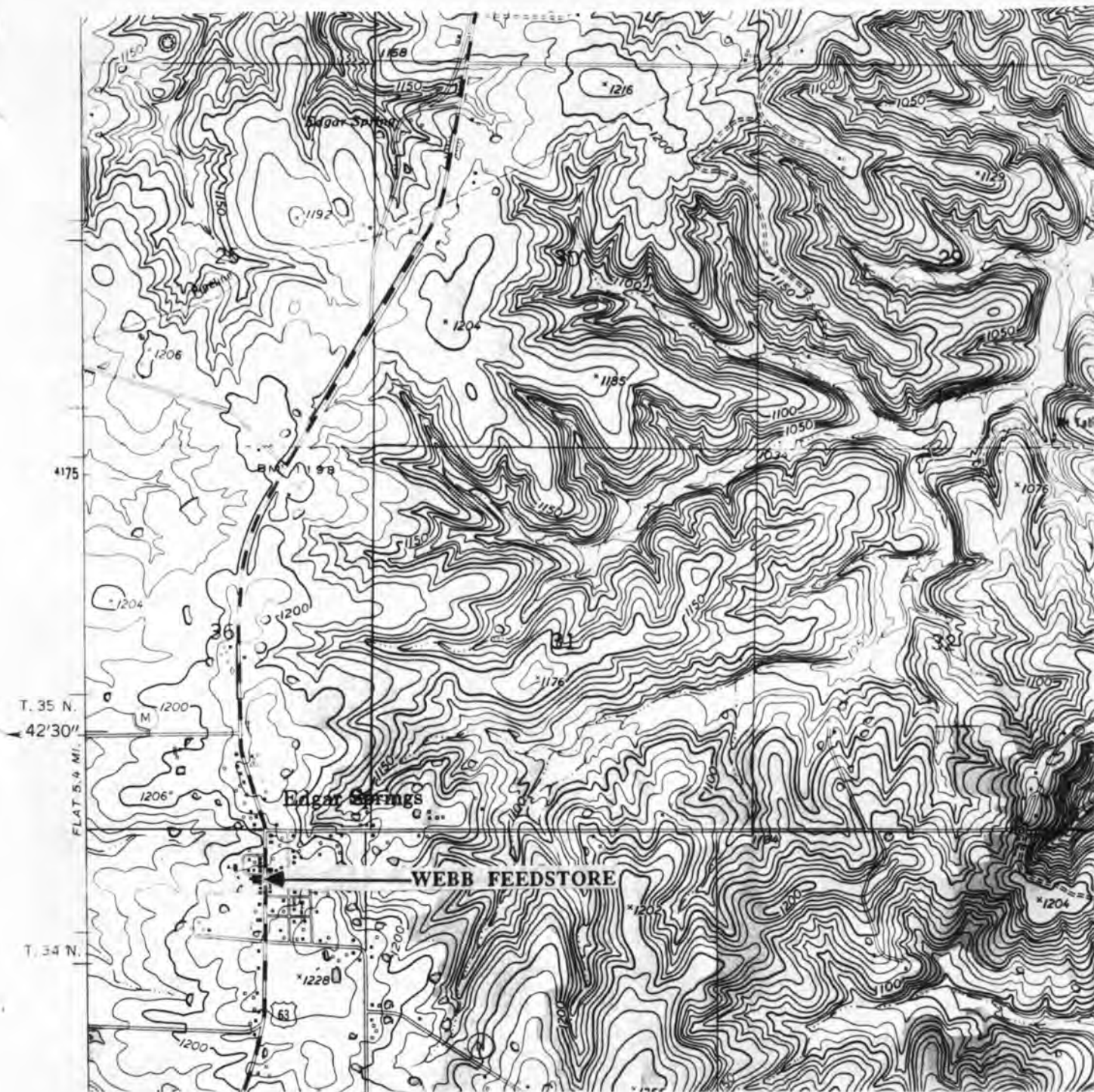
11. FORM PREPARED BY

NAME / TITLE Black - Assistant Historic Preservation Coordinator

ORGANIZATION Meramec Regional Planning Commission

ADDRESS 101 West Tenth Street, Rolla, Missouri 65401

DATE Aug, 1985



WEBB FEEDSTORE
T34N. - R9-8W. - S1.
S. E. Springcreek Township
Rural Phelps County

U. S. G. S. 7.5 Minute Topographic Map
Edgar Springs Quad
Scale: 1:24,000

UTM REFERENCES
Zone: 15
Easting: 599680
Northing: 4173160



MISSOURI OFFICE OF HISTORIC PRESERVATION / INVENTORY SURVEY FORM

1. NAME Cedar Hill Church

HISTORIC

AND / OR COMMON

2. LOCATION T34N. - R9-8W. - S5.

STREET & NUMBER Hwy. H

CITY, TOWN Edgar Springs

VICINITY OF S. E. Springcreek

STATE Missouri

CODE 29

COUNTY Phelps

CODE 161

3. CLASSIFICATION

CATEGORY

☐ district☒ building(s)☐ structure☐ site☐ object

OWNERSHIP

☐ public☒ private☐ both

PUBLIC ACQUISITION

☐ in process☐ being considered☐ N/A

STATUS

☐ occupied☒ unoccupied☐ work in progress

ACCESSIBLE

☐ yes: restricted☐ yes: unrestricted☐ no

PRESENT USE

☐ agriculture☐ commercial☐ educational☐ entertainment☐ government☐ industrial☐ military☐ museum☐ park☐ private residence☒ religious☐ scientific☐ transportation☐ other: _____

4. OWNER OF PROPERTY

NAME Brookshire family

STREET & NUMBER

CITY, TOWN Edgar Springs

VICINITY OF S. E. Springcreek

STATE Missouri

5. LOCATION OF LEGAL DESCRIPTION

Assessor's Office
 Phelps County Courthouse
 Rolla, Missouri 65401

6. REPRESENTATION IN EXISTING SURVEYS

TITLE (None)

Determined Eligible?

Yes

No

Federal

State

County

Local

Missouri Historic Sites Catalogue

7. DESCRIPTION

CONDITION

☐ excellent☒ good☐ fair☐ deteriorated☐ ruins☐ unexposed

CHECK ONE

☒ unaltered☐ altered

CHECK ONE

☒ original site☐ moved

date Aug. 1985

DESCRIBE THE PRESENT AND ORIGINAL (IF KNOWN) PHYSICAL APPEARANCE

The Cedar Hill Church is a log cabin with a construction of hewed logs filled with mortar. It has a tin roof and a rock rubble foundation. The inside appears to have wooden floors, wooden benches, and the original 13 pews. A bell perches upon the medium pitched gable roof. The windows are two over two pane simple sash with molding surrounds painted a white trim. The Cedar Hill Church is located in a cemetery lot and, as its name indicates, is surrounded by many cedar trees.

8. SIGNIFICANCE - Phelps County Survey - Cedar Hill Church

PERIOD	AREAS OF SIGNIFICANCE - CHECK AND JUSTIFY BELOW			
<input type="checkbox"/> prehistoric	<input type="checkbox"/> archeology - prehistoric	<input type="checkbox"/> community planning	<input type="checkbox"/> landscape architecture	<input type="checkbox"/> religion
<input type="checkbox"/> 1400-1499	<input type="checkbox"/> archeology - historic	<input type="checkbox"/> conservation	<input type="checkbox"/> law	<input type="checkbox"/> science
<input type="checkbox"/> 1500-1599	<input type="checkbox"/> agriculture	<input type="checkbox"/> economics	<input type="checkbox"/> literature	<input type="checkbox"/> sculpture
<input type="checkbox"/> 1600-1699	<input checked="" type="checkbox"/> architecture	<input type="checkbox"/> education	<input type="checkbox"/> military	<input type="checkbox"/> social / humanitarian
<input type="checkbox"/> 1700-1799	<input type="checkbox"/> art	<input type="checkbox"/> engineering	<input type="checkbox"/> music	<input type="checkbox"/> theater
<input checked="" type="checkbox"/> 1800-1899	<input type="checkbox"/> commerce	<input type="checkbox"/> exploration / settlement	<input type="checkbox"/> philosophy	<input type="checkbox"/> transportation
<input type="checkbox"/> 1900-	<input type="checkbox"/> communications	<input type="checkbox"/> industry	<input type="checkbox"/> politics / government	<input type="checkbox"/> other (specify)
		<input type="checkbox"/> invention		

SPECIFIC DATES Circa 1890

BUILDER / ARCHITECT (possibly) Brookshire

STATEMENT OF SIGNIFICANCE (IN ONE PARAGRAPH)

Architecture- The Cedar Hill Church is one of the few remaining log churches in the area.

9. MAJOR BIBLIOGRAPHICAL REFERENCES

Barbara S. Black

10. GEOGRAPHICAL DATA

ACREAGE OF PROPERTY approx 10 acres QUADRANGLE NAME Edgar Springs Quad SCALE 1:24000
 UTM REFERENCES

A

1	5	6	2	0	4	6	0	4	1	7	1	6	0	0
---	---	---	---	---	---	---	---	---	---	---	---	---	---	---

 ZONE EASTING NORTHING

B

--	--	--	--	--	--	--	--	--	--	--	--	--	--	--

 ZONE EASTING NORTHING

C

--	--	--	--	--	--	--	--	--	--	--	--	--	--	--

D

--	--	--	--	--	--	--	--	--	--	--	--	--	--	--

VERBAL BOUNDARY DESCRIPTION AND JUSTIFICATION The Cedar Hill Church is located in the S.E. Springcreek township at the above referenced UTM coordinates. This location recognizes the Church and the parameters of the grounds upon which it rests.

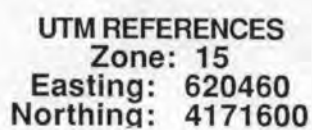
11. FORM PREPARED BY

NAME / TITLE Barbara S. Black

ORGANIZATION Meramec Regional Planning Commission

ADDRESS 101 West Tenth Street, Rolla, Missouri 65401

DATE Aug., 1985





MISSOURI OFFICE OF HISTORIC PRESERVATION / INVENTORY SURVEY FORM

1. NAME Hildebrand House

HISTORIC

AND / OR COMMON

2. LOCATION T34N. - R10W. - S36.

STREET & NUMBER Hwy ZZ

CITY, TOWN Edgar Springs

VICINITY OF S. W. Springcreek

STATE Missouri

CODE 29

COUNTY Phelps

CODE 161

3. CLASSIFICATION

CATEGORY

☐ district☐ building(s)☒ structure☐ site☐ object

OWNERSHIP

☐ public☒ private☐ both

PUBLIC ACQUISITION

☐ in process☐ being considered☐ N/A

STATUS

☒ occupied☐ unoccupied☐ work in progress

ACCESSIBLE

☐ yes: restricted☐ yes: unrestricted☐ no

PRESENT USE

☐ agriculture☐ commercial☐ educational☐ entertainment☐ government☐ industrial☐ military☐ museum☐ park☒ private residence☐ religious☐ scientific☐ transportation☐ other: _____

4. OWNER OF PROPERTY

NAME Elmer Hildebrand

STREET & NUMBER Same as above

CITY, TOWN " "

VICINITY OF S. W. Springcreek

STATE Missouri

5. LOCATION OF LEGAL DESCRIPTION

Assessor's Office
Phelps County Courthouse
Rolla, Missouri 65401

6. REPRESENTATION IN EXISTING SURVEYS

TITLE (None)

Determined Eligible?

Yes

No

Federal

State

County

Local

7. DESCRIPTION

CONDITION

☐ excellent☒ good☐ fair☐ deteriorated☐ ruins☐ unexposed

CHECK ONE

☒ unaltered☐ altered

CHECK ONE

☒ original site☐ moved

date Aug. 1985

DESCRIBE THE PRESENT AND ORIGINAL (IF KNOWN) PHYSICAL APPEARANCE

The Hildebrand house is of a Vernacular Greek Revival style. It is a two story structure with a straddle ridge chimney and sheet iron roof (covering wood shingles). The foundation is of rock and it has a cellar. The upper two windows are four over four pane, double hung windows. There are five rooms on the bottom floor and two upstairs. The windows and doors have plain molding. The outside is covered with asphalt and framed by corner boards. The interior and exterior are in fair condition.

8. SIGNIFICANCE - Phelps County Survey - Hildebrand House

PERIOD	AREAS OF SIGNIFICANCE - CHECK AND JUSTIFY BELOW			
<input type="checkbox"/> prehistoric	<input type="checkbox"/> archeology - prehistoric	<input type="checkbox"/> community planning	<input type="checkbox"/> landscape architecture	<input type="checkbox"/> religion
<input type="checkbox"/> 1400-1499	<input type="checkbox"/> archeology - historic	<input type="checkbox"/> conservation	<input type="checkbox"/> law	<input type="checkbox"/> science
<input type="checkbox"/> 1500-1599	<input type="checkbox"/> agriculture	<input type="checkbox"/> economics	<input type="checkbox"/> literature	<input type="checkbox"/> sculpture
<input type="checkbox"/> 1600-1699	<input checked="" type="checkbox"/> architecture	<input type="checkbox"/> education	<input type="checkbox"/> military	<input type="checkbox"/> social / humanitarian
<input type="checkbox"/> 1700-1799	<input type="checkbox"/> art	<input type="checkbox"/> engineering	<input type="checkbox"/> music	<input type="checkbox"/> theater
<input checked="" type="checkbox"/> 1800-1899	<input type="checkbox"/> commerce	<input type="checkbox"/> exploration / settlement	<input type="checkbox"/> philosophy	<input type="checkbox"/> transportation
<input type="checkbox"/> 1900-	<input type="checkbox"/> communications	<input type="checkbox"/> industry	<input type="checkbox"/> politics / government	<input type="checkbox"/> other (specify)
		<input type="checkbox"/> invention		

SPECIFIC DATES c. 1895

BUILDER / ARCHITECT William Rudy

STATEMENT OF SIGNIFICANCE (IN ONE PARAGRAPH)

Architecture - William Rudy also built the Blooming Rose Post Office and the Ramsey house.

9. MAJOR BIBLIOGRAPHICAL REFERENCES

Mr. & Mrs. Elmer Hildebrand

10. GEOGRAPHICAL DATA

ACREAGE OF PROPERTY 31 acres QUADRANGLE NAME Beulah Quad SCALE 1:24000
UTM REFERENCES

A

15	590460	416322
ZONE	EASTING	NORTHING

B

ZONE	EASTING	NORTHING

VERBAL BOUNDARY DESCRIPTION AND JUSTIFICATION The Hildebrand house is located in the S.W. Springcreek township at the above referenced UTM coordinates. This location recognizes the house, outbuildings, and the parameters of the grounds on which it rests.

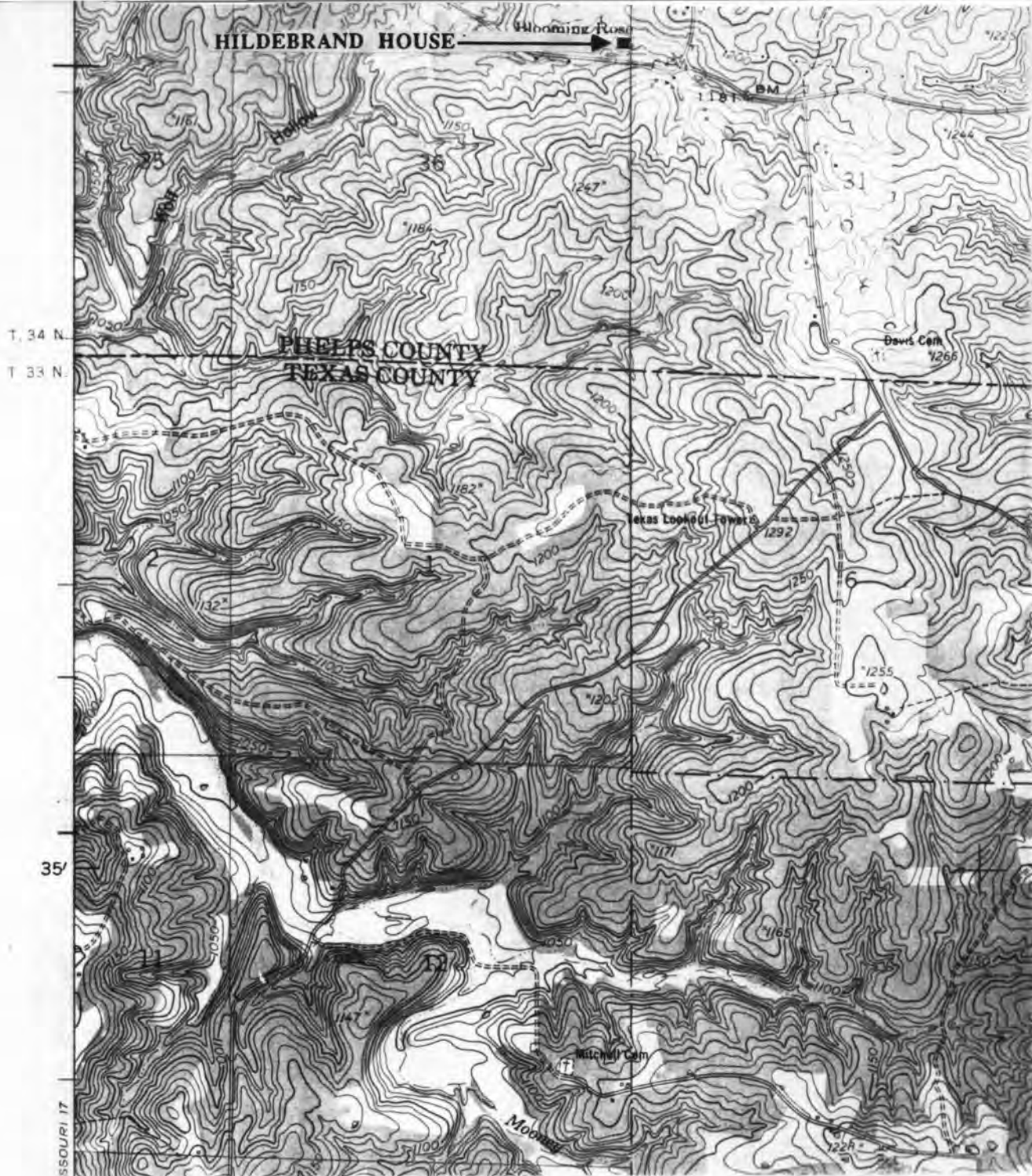
11. FORM PREPARED BY

NAME / TITLE B. S. Black - Assistant Historic Preservation Coordinator

ORGANIZATION Meramec Regional Planning Commission

ADDRESS 101 West Tenth Street, Rolla, Missouri 65401

DATE Aug, 1985



THE HILDEBRAND HOUSE
T34N. - R10W. - S36.
S. W. Springcreek Township
Rural Phelps County

U. S. G. S. 7.5 Minute Topographic Map
Beulah Quad
Scale: 1:24,000

UTM REFERENCES
Zone: 15
Easting: 590460
Northing: 4163220

PH-AS-001-072



MISSOURI OFFICE OF HISTORIC PRESERVATION / INVENTORY SURVEY FORM

1. NAME Ramsey

HISTORIC

AND / OR COMMON

2. LOCATION T34N. - R10-9W. - S31.

STREET & NUMBER Highway ZZ

CITY, TOWN Edgar Springs

VICINITY OF S.W. Springcreek

STATE Missouri

CODE 29

COUNTY Phelps

CODE 161

3. CLASSIFICATION

CATEGORY

☐ district☒ building(s)☐ structure☐ site☐ object

OWNERSHIP

☐ public☒ private☐ both

PUBLIC ACQUISITION

☐ in process☐ being considered☐ N/A

STATUS

☒ occupied☐ unoccupied☐ work in progress

ACCESSIBLE

☐ yes: restricted☐ yes: unrestricted☐ no

PRESENT USE

☐ agriculture☐ commercial☐ educational☐ entertainment☐ government☐ industrial☐ military☐ museum☐ park☒ private residence☐ religious☐ scientific☐ transportation☐ other: _____

4. OWNER OF PROPERTY

NAME Morgan & Shirley Ramsey

STREET & NUMBER Same as above

CITY, TOWN " "

VICINITY OF S. W. Springcreek

STATE Missouri

5. LOCATION OF LEGAL DESCRIPTION

Assessor's Office
 Phelps County Courthouse
 Rolla, Missouri 65401

6. REPRESENTATION IN EXISTING SURVEYS

TITLE (None)

Determined Eligible?

Yes

No

Federal

State

County

Local

7. DESCRIPTION

CONDITION

☒ excellent☐ good☐ fair☐ deteriorated☐ ruins☐ unexposed

CHECK ONE

☐ unaltered☒ altered

CHECK ONE

☒ original site☐ moved

date Aug., 1985

DESCRIBE THE PRESENT AND ORIGINAL (IF KNOWN) PHYSICAL APPEARANCE

The Ramsey house is of a rectangular floor plan and was built from a log cabin. It is approximately 120 years old - a man named Rudy built it. The original log structure had two rooms of log and a wide hall made of log. The house now has five rooms, which the previous owner, Matt Bine, added. Alterations by Morgan include: replaced stone arched fireplace into a brick fireplace; rebuilt porch and added field rock around front. The Ramsey house is covered with weatherboard and a the roof is covered with tin. The porch ceiling is of board and batten.

8. SIGNIFICANCE - Phelps County Survey - Ramsey house

PERIOD	AREAS OF SIGNIFICANCE - CHECK AND JUSTIFY BELOW			
<input type="checkbox"/> prehistoric	<input type="checkbox"/> archeology - prehistoric	<input type="checkbox"/> community planning	<input type="checkbox"/> landscape architecture	<input type="checkbox"/> religion
<input type="checkbox"/> 1400-1499	<input type="checkbox"/> archeology - historic	<input type="checkbox"/> conservation	<input type="checkbox"/> law	<input type="checkbox"/> science
<input type="checkbox"/> 1500-1599	<input type="checkbox"/> agriculture	<input type="checkbox"/> economics	<input type="checkbox"/> literature	<input type="checkbox"/> sculpture
<input type="checkbox"/> 1600-1699	<input checked="" type="checkbox"/> architecture	<input type="checkbox"/> education	<input type="checkbox"/> military	<input type="checkbox"/> social / humanitarian
<input type="checkbox"/> 1700-1799	<input type="checkbox"/> art	<input type="checkbox"/> engineering	<input type="checkbox"/> music	<input type="checkbox"/> theater
<input checked="" type="checkbox"/> 1800-1899	<input type="checkbox"/> commerce	<input type="checkbox"/> exploration / settlement	<input type="checkbox"/> philosophy	<input type="checkbox"/> transportation
<input type="checkbox"/> 1900-	<input type="checkbox"/> communications	<input type="checkbox"/> industry	<input checked="" type="checkbox"/> politics / government	<input type="checkbox"/> other (specify)
		<input type="checkbox"/> invention		

SPECIFIC DATES 1865 BUILDER / ARCHITECT Rudy

STATEMENT OF SIGNIFICANCE (IN ONE PARAGRAPH)

Government - The Ramsey house is located on the site of the original Blooming Rose Post Office/Store.

Architecture - William Rudy also built the Blooming Rose Post Office and the Hildebrand home.

9. MAJOR BIBLIOGRAPHICAL REFERENCES

Mr & Mrs. Morgan Ramsey

10. GEOGRAPHICAL DATA

ACREAGE OF PROPERTY 141.3 acres QUADRANGLE NAME Beulah Quad SCALE 1:24000

UTM REFERENCES

A	1 5 5 9 0 6 4 0	4 1 6 3 8 0 0	B						
	ZONE	EASTING	NORTHING	ZONE	EASTING	NORTHING			
C				D					

VERBAL BOUNDARY DESCRIPTION AND JUSTIFICATION The Ramsey house is located in the S.W. Springcreek township at the above referenced UTM coordinates. This location recognizes the house, outbuildings, and the parameters of the grounds on which it rests.

11. FORM PREPARED BY

NAME / TITLE Black - Assistant Historic Preservation Coordinator

ORGANIZATION Meramec Regional Planning Commission

ADDRESS 101 West Tenth Street, Rolla, Missouri 65401

DATE August, 1985



MISSOURI OFFICE OF HISTORIC PRESERVATION / INVENTORY SURVEY FORM

1. NAME Rees House

HISTORIC

AND / OR COMMON Davidson

2. LOCATION T 34 N - R 9 - 8 W - S 1

STREET & NUMBER Locust Street

CITY, TOWN Edgar Springs

VICINITY OF S.E. Springcreek

STATE Missouri

CODE 29

COUNTY Phelps

CODE 161

3. CLASSIFICATION

CATEGORY

OWNERSHIP

STATUS

PRESENT USE

☐ district☐ public☒ occupied☐ agriculture☐ museum☒ building(s)☒ private☐ unoccupied☐ commercial☐ park☐ structure☐ both☐ work in progress☐ educational☒ private residence☐ site

PUBLIC ACQUISITION

ACCESSIBLE

☐ entertainment☐ religious☐ object☐ in process☐ yes: restricted☐ government☐ scientific☐ being considered☐ yes: unrestricted☐ industrial☐ transportation☐ N/A☐ no☐ military☐ other: _____

4. OWNER OF PROPERTY

NAME Mr. and Mrs. Dennis Rees

STREET & NUMBER Same as above

CITY, TOWN " "

VICINITY OF S.E. Springcreek

STATE Missouri

5. LOCATION OF LEGAL DESCRIPTION

Assessor's Office
Phelps County Courthouse
Rolla, Missouri 65401

6. REPRESENTATION IN EXISTING SURVEYS

TITLE (None)	Determined Eligible?	Yes	No	Federal	State	County	Local

7. DESCRIPTION

CONDITION

CHECK ONE

CHECK ONE

☐ excellent☐ deteriorated☐ unaltered☐ original site☒ good☐ ruins☐ altered☐ moved

date Aug. 1985

☐ fair☐ unexposed

DESCRIBE THE PRESENT AND ORIGINAL (IF KNOWN) PHYSICAL APPEARANCE

The Rees House is a 1 1/2 story Ozark Greek Revival style house. It has yellow clapboard siding and white trim. The porch has a semi-hipped shingled roof supported by four Queen Anne turned posts and a cement floor. The Rees' alterations include: adding a utility room; breezeway; furnace room; bedroom; replacing weatherboard with clapboard. They also redid the ceilings and walls and in doing so found post cards dated 1910. The porch is probably not original but added on some years before the Rees's bought it. The house now has eight rooms downstairs and one room upstairs. The original stairway was open but the Rees's made another because the original was too narrow. The Rees's purchased it from Dessie Davidson.

8. SIGNIFICANCE - Phelps County Survey - Rees House

PERIOD	AREAS OF SIGNIFICANCE - CHECK AND JUSTIFY BELOW			
<input type="checkbox"/> prehistoric	<input type="checkbox"/> archeology - prehistoric	<input checked="" type="checkbox"/> community	<input type="checkbox"/> landscape architecture	<input type="checkbox"/> religion
<input type="checkbox"/> 1400-1499	<input type="checkbox"/> archeology - historic	<input type="checkbox"/> conservation	<input type="checkbox"/> law	<input type="checkbox"/> science
<input type="checkbox"/> 1500-1599	<input type="checkbox"/> agriculture	<input type="checkbox"/> economics	<input type="checkbox"/> literature	<input type="checkbox"/> sculpture
<input type="checkbox"/> 1600-1699	<input type="checkbox"/> architecture	<input type="checkbox"/> education	<input type="checkbox"/> military	<input type="checkbox"/> social / humanitarian
<input type="checkbox"/> 1700-1799	<input type="checkbox"/> art	<input type="checkbox"/> engineering	<input type="checkbox"/> music	<input type="checkbox"/> theater
<input type="checkbox"/> 1800-1899	<input type="checkbox"/> commerce	<input type="checkbox"/> exploration / settlement	<input type="checkbox"/> philosophy	<input type="checkbox"/> transportation
<input checked="" type="checkbox"/> 1900-	<input type="checkbox"/> communications	<input type="checkbox"/> industry	<input type="checkbox"/> politics / government	<input type="checkbox"/> other (specify)
		<input type="checkbox"/> invention		

SPECIFIC DATES Circa 1910

BUILDER / ARCHITECT Unknown

STATEMENT OF SIGNIFICANCE (IN ONE PARAGRAPH)

Community - Although Mrs. Davidson is deceased, this house is still known as the Davidson house in the Edgar Springs Community.

9. MAJOR BIBLIOGRAPHICAL REFERENCES

Mrs. Dennis Rees

10. GEOGRAPHICAL DATA

ACREAGE OF PROPERTY approx 20,000 square feet QUADRANGLE NAME Edgar Springs Quad SCALE 1:24000
 UTM REFERENCES

A

1	5	6	0	0	2	0	0
---	---	---	---	---	---	---	---

4	1	7	2	8	8	0
---	---	---	---	---	---	---

 ZONE EASTING NORTHING

B

--	--	--	--	--	--	--

--	--	--	--	--	--	--

 ZONE EASTING NORTHING

C

--	--	--	--	--	--	--

--	--	--	--	--	--	--

D

--	--	--	--	--	--	--

--	--	--	--	--	--	--

VERBAL BOUNDARY DESCRIPTION AND JUSTIFICATION The Rees house is located in the town of Edgar Springs at the above referenced UTM coordinates. This location recognizes the house and the parameters of the grounds upon which it rests.

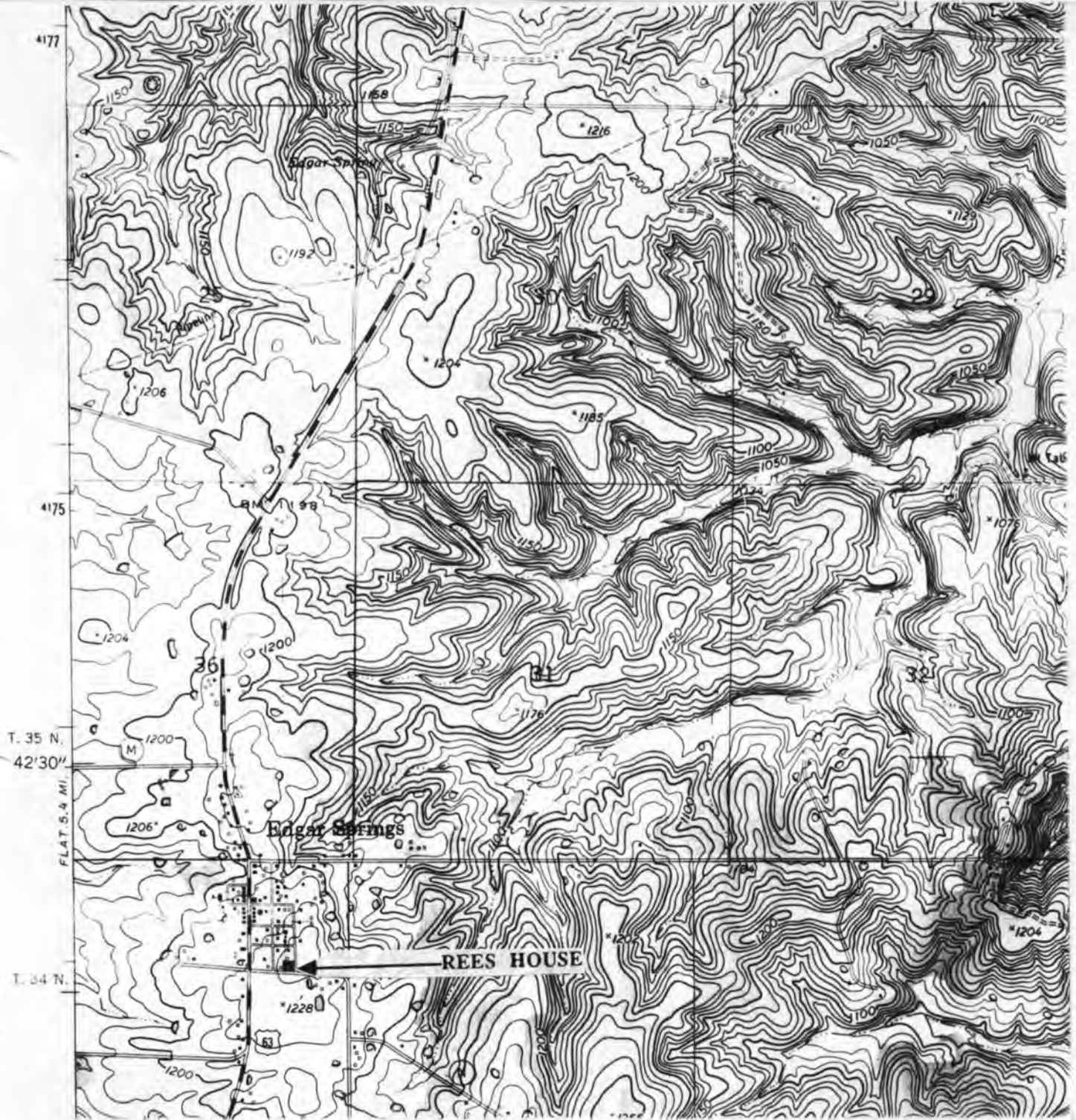
11. FORM PREPARED BY

NAME / TITLE Barbara S. Black - Assistant Historic Preservation Coordinator

ORGANIZATION Meramec Regional Planning Commission

ADDRESS 101 West Tenth Street, Rolla, Missouri 65401

DATE Aug., 1985



THE REES HOUSE
T34N. - R9-8W. - S1.
S. E. Springcreek Township
Rural Phelps County

PH-A5-001-024

U. S. G. S. 7.5 Minute Topographic Map
Edgar Springs Quad
Scale: 1:24,000

UTM REFERENCES
Zone: 15
Easting: 600200
Northing: 4172880



MISSOURI OFFICE OF HISTORIC PRESERVATION / INVENTORY SURVEY FORM

1. NAME Don's Recreation Center

HISTORIC

AND / OR COMMON Edgar Springs Bank

2. LOCATION T34N. - R9-8W. - S1.

STREET & NUMBER Main Street

CITY, TOWN Edgar Springs

VICINITY OF S. E. Springcreek

STATE Missouri

CODE 29

COUNTY Phelps

CODE 161

3. CLASSIFICATION

CATEGORY

OWNERSHIP

STATUS

PRESENT USE

☐ district☐ public☐ occupied☐ agriculture☐ museum☒ building(s)☒ private☒ unoccupied☒ commercial☐ park☐ structure☐ both☐ work in progress☐ educational☐ private residence☐ site

PUBLIC ACQUISITION

ACCESSIBLE

☐ entertainment☐ religious☐ object☐ in process☐ yes: restricted☐ government☐ scientific☐ being considered☐ yes: unrestricted☐ industrial☐ transportation☐ N/A☐ no☐ military☐ other: _____

4. OWNER OF PROPERTY

NAME Unknown

STREET & NUMBER

CITY, TOWN

VICINITY OF S. E. Springcreek STATE Missouri

5. LOCATION OF LEGAL DESCRIPTION

Assessor's Office
Phelps County Courthouse
Rolla, Missouri 65401

6. REPRESENTATION IN EXISTING SURVEYS

TITLE (None) Determined Eligible? Yes No Federal State County Local

7. DESCRIPTION

CONDITION

☒ deteriorated

CHECK ONE

☒ unaltered

CHECK ONE

☒ original site☐ excellent☐ ruins☐ altered☐ moved

date Sept , 1985

☐ good☐ unexposed☐ fair

DESCRIBE THE PRESENT AND ORIGINAL (IF KNOWN) PHYSICAL APPEARANCE

This building is an unusual design for this area. It has a plain parapet with a brick trim design on the entablature. (i.e. the front facing the street). The side roof line is stepped down. An additional on the rear of the side building may have been added later and is essentially discordant with the original section. The door and front windows are set in plain moulding. The shed roof is supported by three square posts. The outside corners of the building (quoins) project forward, recessing the face of the building.

Environment: This building is situated in the business section on the main street of Edgar Springs.

8. SIGNIFICANCE - Phelps County Survey - Don's Recreation Center Unknown

PERIOD	AREAS OF SIGNIFICANCE - CHECK AND JUSTIFY BELOW			
<input type="checkbox"/> prehistoric	<input type="checkbox"/> archeology - prehistoric	<input type="checkbox"/> community planning	<input type="checkbox"/> landscape architecture	<input type="checkbox"/> religion
<input type="checkbox"/> 1400-1499	<input type="checkbox"/> archeology - historic	<input type="checkbox"/> conservation	<input type="checkbox"/> law	<input type="checkbox"/> science
<input type="checkbox"/> 1500-1599	<input type="checkbox"/> agriculture	<input type="checkbox"/> economics	<input type="checkbox"/> literature	<input type="checkbox"/> sculpture
<input type="checkbox"/> 1600-1699	<input checked="" type="checkbox"/> architecture	<input type="checkbox"/> education	<input type="checkbox"/> military	<input type="checkbox"/> social / humanitarian
<input type="checkbox"/> 1700-1799	<input type="checkbox"/> art	<input type="checkbox"/> engineering	<input type="checkbox"/> music	<input type="checkbox"/> theater
<input type="checkbox"/> 1800-1899	<input checked="" type="checkbox"/> commerce	<input type="checkbox"/> exploration / settlement	<input type="checkbox"/> philosophy	<input type="checkbox"/> transportation
<input type="checkbox"/> 1900-	<input type="checkbox"/> communications	<input type="checkbox"/> industry	<input type="checkbox"/> politics / government	<input type="checkbox"/> other (specify)
		<input type="checkbox"/> invention		

SPECIFIC DATES C 1915 BUILDER / ARCHITECT

STATEMENT OF SIGNIFICANCE (IN ONE PARAGRAPH)

Architecture: The structure of this building is highly unusual for this area.

Commerce: This building was one of the first banks in Edgar Springs; it folded in 1929 during the depression. It is currently vacant and not used for anything.

9. MAJOR BIBLIOGRAPHICAL REFERENCES

Rayburn Webb

10. GEOGRAPHICAL DATA

ACREAGE OF PROPERTY 1,000 sq. feet QUADRANGLE NAME Edgar Springs SCALE 1:24000
UTM REFERENCES

A

1	5	5	9	9	9	4	0	4	1	7	3	1	4	0
---	---	---	---	---	---	---	---	---	---	---	---	---	---	---

ZONE EASTING NORTHING

B

--	--	--	--	--	--	--	--	--	--	--	--	--	--	--

ZONE EASTING NORTHING

C

--	--	--	--	--	--	--	--	--	--	--	--	--	--	--

D

--	--	--	--	--	--	--	--	--	--	--	--	--	--	--

VERBAL BOUNDARY DESCRIPTION AND JUSTIFICATION This building is located in the town of Edgar Springs at the above referenced coordinates. This location recognizes the building and the parameters of the grounds on which it rests.

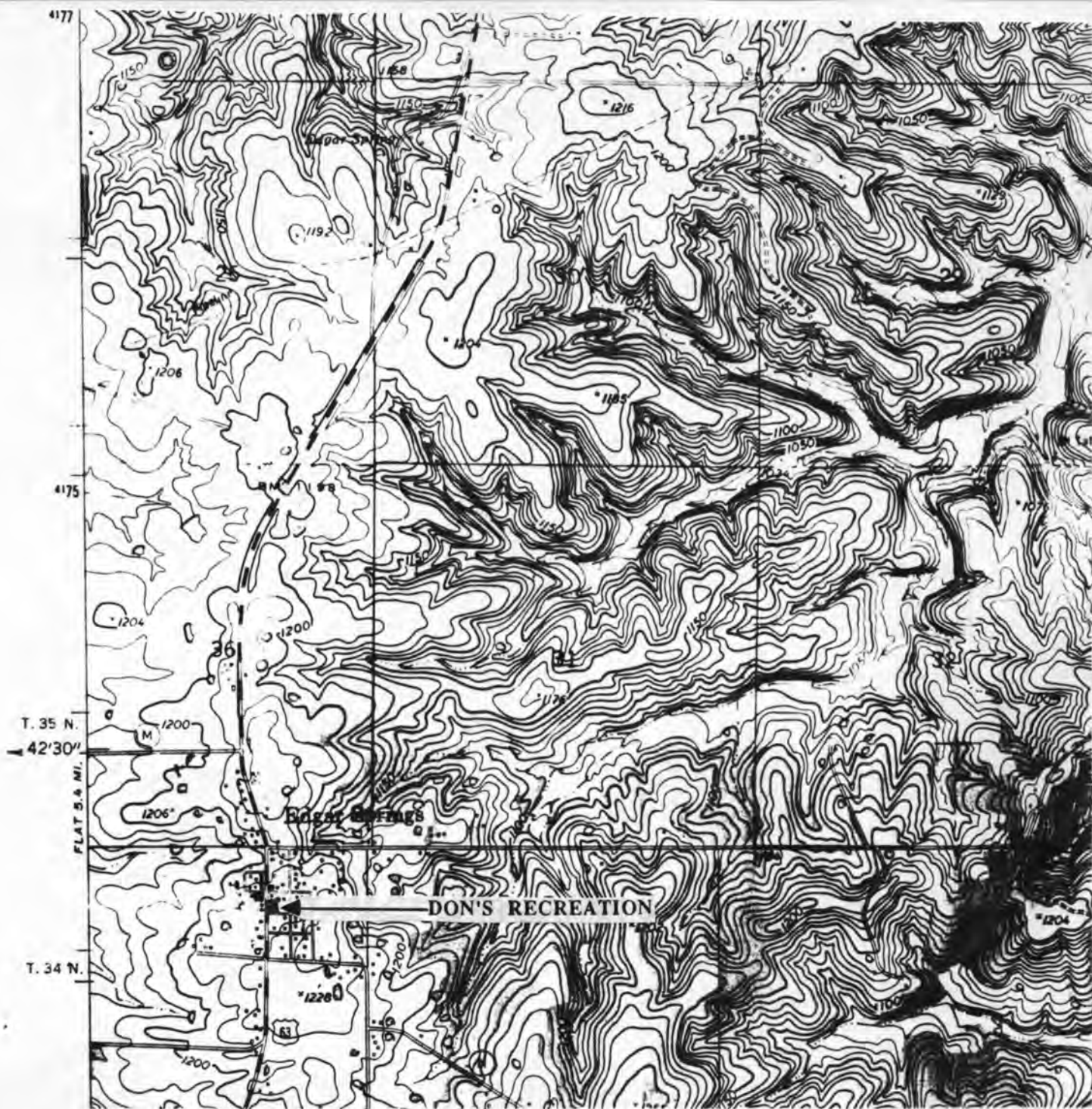
11. FORM PREPARED BY

NAME / TITLE Black - Assistant Historic Preservation Coordinator

ORGANIZATION Meramec Regional Planning Commission

ADDRESS 101 West Tenth Street, Rolla, Missouri 65401

DATE Aug 1985



DON'S RECREATION CENTER
T34N. - R9-8W. - S1.
S. E. Springcreek Township
Rural Phelps County

PH-AS 001-025

U. S. G. S. 7.5 Minute Topographic Map
Edgar Springs Quad
Scale: 1:24,000

UTM REFERENCES
Zone: 15
Easting: 599940
Northing: 4173140



VICKS
WELDING

DON'S RECREATION CENTER AND SNACK BAR

MISSOURI OFFICE OF HISTORIC PRESERVATION / INVENTORY SURVEY FORM

1. NAME The Hewitt House
HISTORIC

AND / OR COMMON The Scott Melton House

2. LOCATION T35N. - R10-9W. - S28.

STREET & NUMBER Bt. 3, Box 206

CITY, TOWN Edgar Springs

VICINITY OF N. W. Springcreek

STATE Missouri

CODE 29

COUNTY Phelps

CODE 161

3. CLASSIFICATION

CATEGORY	OWNERSHIP	STATUS	PRESENT USE
__ district	__ public	<input checked="" type="checkbox"/> occupied	__ agriculture
<input checked="" type="checkbox"/> building(s)	<input checked="" type="checkbox"/> private	__ unoccupied	__ commercial
__ structure	__ both	__ work in progress	__ educational
__ site	PUBLIC ACQUISITION	ACCESSIBLE	__ entertainment
__ object	__ in process	__ yes: restricted	__ government
	__ being considered	__ yes: unrestricted	__ industrial
	__ N/A	__ no	__ military
			__ other: __

4. OWNER OF PROPERTY

NAME lizzie & Richard Hewitt

STREET & NUMBER Rt. 3, Box 206

CITY, TOWN Edgar Springs

VICINITY OF N. W. Springcreek STATE Missouri

5. LOCATION OF LEGAL DESCRIPTION

Assessor's Office
Phelps County Courthouse
Rolla, Missouri 65401

6. REPRESENTATION IN EXISTING SURVEYS

TITLE (None)	Determined Eligible?	Yes	No	Federal	State	County	Local
--------------	----------------------	-----	----	---------	-------	--------	-------

7. DESCRIPTION

CONDITION	CHECK ONE	CHECK ONE	
__ excellent	__ unaltered	<input checked="" type="checkbox"/> original site	
<input checked="" type="checkbox"/> good	<input checked="" type="checkbox"/> altered	__ moved	date Aug., 1985
__ fair	__ unexposed		

DESCRIBE THE PRESENT AND ORIGINAL (IF KNOWN) PHYSICAL APPEARANCE

The Hewitt family bought this house in 1981 from the Scott Melton estate. This house had been in the Melton family for many generations and was built by a Melton in 1885. Originally this house was a full two stories in height but it was cut down to its present size in 1954. The front porch was added in 1954 and a new roof was added in 1975. The wall construction is very solid because it is made of three walls. The kitchen and living room have oak floors under tile and carpeting. This is a Bungalow style low-pitched broad gable structure. The base of the porch posts and railings are of flagstone and have partial post piers; the side door has a hood over it and the eaves have braces for support. The window shutters have been added.

8. SIGNIFICANCE - Phelps County Survey - Hewitt

PERIOD	AREAS OF SIGNIFICANCE - CHECK AND JUSTIFY BELOW				
<input type="checkbox"/> prehistoric	<input type="checkbox"/> archeology - prehistoric	<input type="checkbox"/> community planning	<input type="checkbox"/> landscape architecture	<input type="checkbox"/> religion	
<input type="checkbox"/> 1400-1499	<input type="checkbox"/> archeology - historic	<input type="checkbox"/> conservation	<input type="checkbox"/> law	<input type="checkbox"/> science	
<input type="checkbox"/> 1500-1599	<input type="checkbox"/> agriculture	<input type="checkbox"/> economics	<input type="checkbox"/> literature	<input type="checkbox"/> sculpture	
<input type="checkbox"/> 1600-1699	<input type="checkbox"/> architecture	<input type="checkbox"/> education	<input type="checkbox"/> military	<input type="checkbox"/> social / humanitarian	
<input type="checkbox"/> 1700-1799	<input type="checkbox"/> art	<input type="checkbox"/> engineering	<input type="checkbox"/> music	<input type="checkbox"/> theater	
<input checked="" type="checkbox"/> 1800-1899	<input type="checkbox"/> commerce	<input type="checkbox"/> exploration / settlement	<input type="checkbox"/> philosophy	<input type="checkbox"/> transportation	
<input type="checkbox"/> 1900-	<input type="checkbox"/> communications	<input type="checkbox"/> industry	<input type="checkbox"/> politics / government	<input type="checkbox"/> other (specify)	
		<input type="checkbox"/> invention			

SPECIFIC DATES c. 1885

BUILDER / ARCHITECT Melton

STATEMENT OF SIGNIFICANCE (IN ONE PARAGRAPH)

Construction - The Hewitt/ Melton home was at one time a two story building. The second floor was removed in 1954.

9. MAJOR BIBLIOGRAPHICAL REFERENCES

Mrs. Hewitt

10. GEOGRAPHICAL DATA

ACREAGE OF PROPERTY approx 120 acres QUADRANGLE NAME Flat Quad SCALE 1:24000

UTM REFERENCES

A	1 5	5 9 4 7 2 0	4 1 7 5 4 8 0	B												
	ZONE	EASTING	NORTHING		ZONE	EASTING	NORTHING									
C					D											

VERBAL BOUNDARY DESCRIPTION AND JUSTIFICATION The Hewitt house is located in the N. W. Springcreek township at the above referenced UTM coordinates. This location recognizes the house, outbuildings, and the parameters of the grounds on which it rests.

11. FORM PREPARED BY

NAME / TITLE B. S. Black - Asistant Historic Preservation Coordinator

ORGANIZATION Meramec Regional Planning Commission

ADDRESS 101 West Tenth Street, Rolla, Missouri 65401

DATE Aug, 1985

7.5 M

11 MI. TO U.S. 66

55' — NEWBURG 11 MI.



PH-AS-001-086

U. S. G. S. 7.5 Minute Topographic Map
Flat Quadrangle
Scale: 1:24,000

UTM REFERENCES
Zone: 15
Easting: 594720
Northing: 4175480



MISSOURI OFFICE OF HISTORIC PRESERVATION / INVENTORY SURVEY FORM

1. NAME Wall House
HISTORIC

AND / OR COMMON Oakdale

2. LOCATION T 34 N - R 9 8 W - S 29

STREET & NUMBER Rt 4 Box 21

CITY, TOWN Edgar Springs VICINITY OF S.E. Springcreek

STATE Missouri CODE 29 COUNTY Phelps CODE 161

3. CLASSIFICATION

CATEGORY	OWNERSHIP	STATUS	PRESENT USE
__ district	__ public	<input checked="" type="checkbox"/> occupied	__ agriculture
<input checked="" type="checkbox"/> building(s)	<input checked="" type="checkbox"/> private	__ unoccupied	__ museum
__ structure	__ both	__ work in progress	__ commercial
__ site	PUBLIC ACQUISITION	ACCESSIBLE	__ educational
__ object	__ in process	__ yes: restricted	<input checked="" type="checkbox"/> private residence
	__ being considered	__ yes: unrestricted	__ religious
	__ N/A	__ no	__ scientific
			__ transportation
			__ other: _____

4. OWNER OF PROPERTY

NAME Bill Wall

STREET & NUMBER Same as above

CITY, TOWN " " VICINITY OF S.E. Springcreek STATE Missouri

5. LOCATION OF LEGAL DESCRIPTION

Assessor's Office
Phelps County Courthouse
Rolla, Missouri 65401

6. REPRESENTATION IN EXISTING SURVEYS

TITLE (None)	Determined Eligible?	Yes	No	Federal	State	County	Local
--------------	----------------------	-----	----	---------	-------	--------	-------

7. DESCRIPTION

CONDITION	CHECK ONE	CHECK ONE	
__ excellent	__ unaltered	<input checked="" type="checkbox"/> original site	
<input checked="" type="checkbox"/> good	<input checked="" type="checkbox"/> altered	__ moved	date Aug. 1985
__ fair	__ unexposed		

DESCRIBE THE PRESENT AND ORIGINAL (IF KNOWN) PHYSICAL APPEARANCE

This is a Vernacular Modified log house. This two story structure has a steeply pitched gabled roof with exposed rafters framing the front porch. The front section has a double roof dormer with gable and overhang. There is an exterior chimney to the south side made of natural stone.

Alterations: The present owners remodeled the north side back porch into a kitchen 12 years ago. This original structure was a two room log building and built on through the years. The front porch was, at one time, an open porch but the Walls' enclosed it with windows and doors. There were five bedrooms upstairs but one was renovated into a bath. Unfortunately, the house is to be torn down because the wooden foundation is infested with termites.

8. SIGNIFICANCE - Phelps County Survey - Wall House

PERIOD	AREAS OF SIGNIFICANCE - CHECK AND JUSTIFY BELOW				
<input type="checkbox"/> prehistoric	<input type="checkbox"/> archeology - prehistoric	<input type="checkbox"/> community planning	<input type="checkbox"/> landscape architecture	<input type="checkbox"/> religion	
<input type="checkbox"/> 1400-1499	<input type="checkbox"/> archeology - historic	<input type="checkbox"/> conservation	<input type="checkbox"/> law	<input type="checkbox"/> science	
<input type="checkbox"/> 1500-1599	<input type="checkbox"/> agriculture	<input type="checkbox"/> economics	<input type="checkbox"/> literature	<input type="checkbox"/> sculpture	
<input type="checkbox"/> 1600-1699	<input type="checkbox"/> architecture	<input checked="" type="checkbox"/> education	<input type="checkbox"/> military	<input type="checkbox"/> social / humanitarian	
<input type="checkbox"/> 1700-1799	<input type="checkbox"/> art	<input type="checkbox"/> engineering	<input type="checkbox"/> music	<input type="checkbox"/> theater	
<input checked="" type="checkbox"/> 1800-1899	<input type="checkbox"/> commerce	<input type="checkbox"/> exploration / settlement	<input type="checkbox"/> philosophy	<input type="checkbox"/> transportation	
<input type="checkbox"/> 1900-	<input type="checkbox"/> communications	<input type="checkbox"/> industry	<input type="checkbox"/> politics / government	<input type="checkbox"/> other (specify)	
		<input type="checkbox"/> invention			

SPECIFIC DATES C 1880

BUILDER / ARCHITECT Dunham

STATEMENT OF SIGNIFICANCE (IN ONE PARAGRAPH)

Education: This building was originally a two room log cabin and was used as a prescription school.

9. MAJOR BIBLIOGRAPHICAL REFERENCES

Mr. & Mrs. Bill Wall

10. GEOGRAPHICAL DATA

ACREAGE OF PROPERTY 120 acres QUADRANGLE NAME Edgar Springs SCALE 1:24000
UTM REFERENCES

A	1 5	6 0 1 9 6 0	4 1 6 4 7 2 0	B							
	ZONE	EASTING	NORTHING		ZONE	EASTING	NORTHING				
C				D							

VERBAL BOUNDARY DESCRIPTION AND JUSTIFICATION The Wall house is located in the S.E. Springcreek township at the above referenced UTM coordinates. This location recognizes the house, outbuildings, and the parameters of the grounds on which it rests.

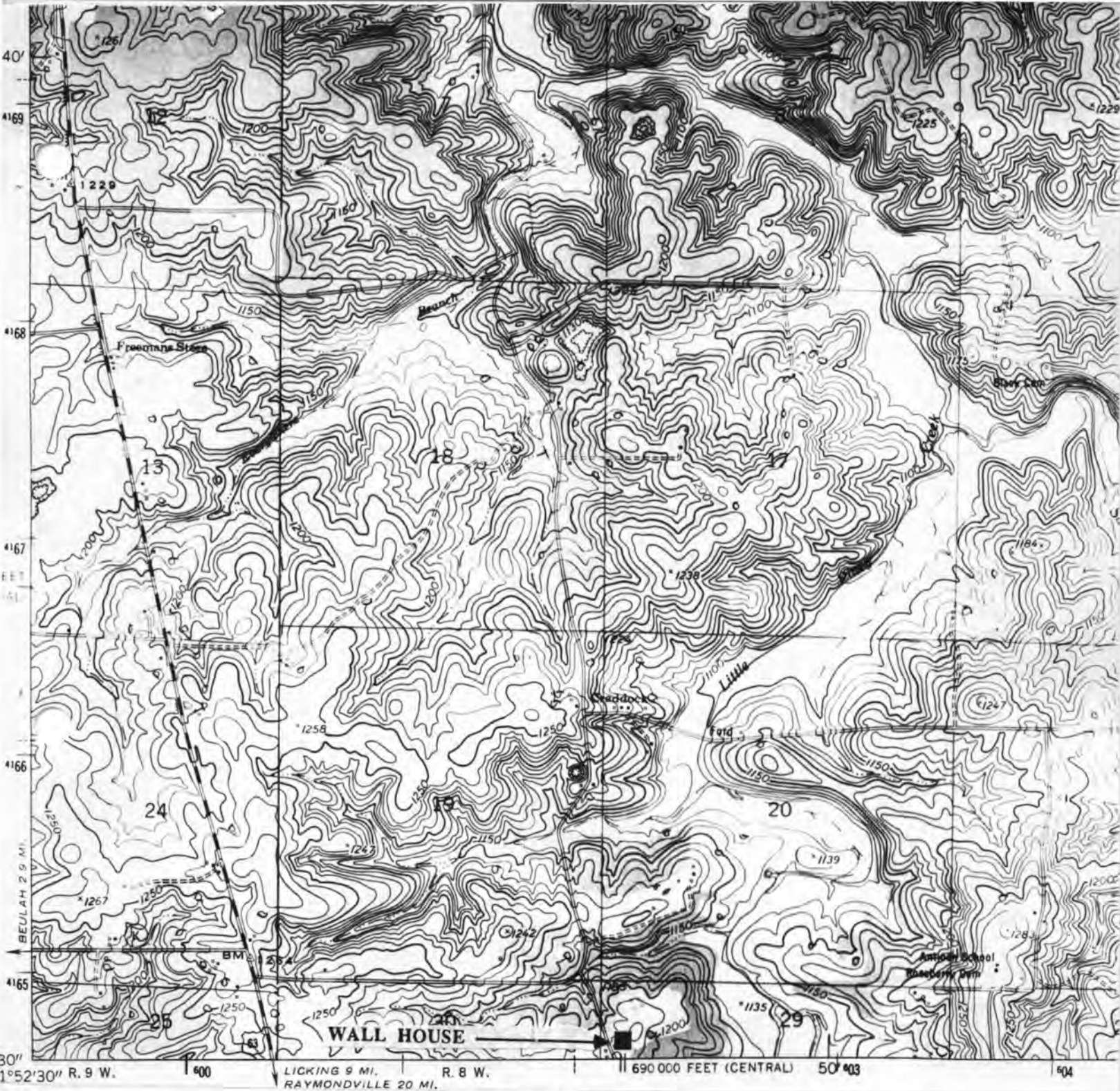
11. FORM PREPARED BY

NAME / TITLE Black - Assistant Historic Preservation Coordinator

ORGANIZATION Meramec Regional Planning Commission

ADDRESS 101 West Tenth Street, Rolla, Missouri 65401

DATE Aug, 1985



THE WALL HOUSE
T34N. - R9-8W. - S29.
S. E. Springcreek Township
Rural Phelps County

U. S. G. S. 7.5 Minute Topographic Map
Edgar Springs Quad
Scale: 1:24,000

UTM REFERENCES
Zone: 15
Easting: 601960
Northing: 4164720



MISSOURI OFFICE OF HISTORIC PRESERVATION / INVENTORY SURVEY FORM

1. NAME Marsh

HISTORIC

AND / OR COMMON

2. LOCATION T34N. - R9-8W. - S1.

STREET & NUMBER Rt. 4

CITY, TOWN Edgar Springs

VICINITY OF S.E. Springcreek

STATE Missouri

CODE 29

COUNTY Phelps

CODE 161

3. CLASSIFICATION

CATEGORY

OWNERSHIP

STATUS

PRESENT USE

___ district

___ public

☒ occupied

___ agriculture

___ museum

☒ building(s)☒ private

___ unoccupied

___ commercial

___ park

___ structure

___ both

___ work in progress

___ educational

☒ private residence

___ site

PUBLIC ACQUISITION

ACCESSIBLE

___ entertainment

___ religious

___ object

___ in process

___ yes: restricted

___ government

___ scientific

___ being considered

___ yes: unrestricted

___ industrial

___ transportation

___ N/A

___ no

___ military

___ other: ___

4. OWNER OF PROPERTY

NAME J.B. Marsh

STREET & NUMBER Same as above

CITY, TOWN "

"

VICINITY OF S. E. springcreek

STATE Missouri

5. LOCATION OF LEGAL DESCRIPTION

Assessor's Office

Phelps County Courthouse

Rolla, Missouri 65401

6. REPRESENTATION IN EXISTING SURVEYS

TITLE (None)

Determined Eligible?

Yes

No

Federal

State

County

Local

7. DESCRIPTION

CONDITION

CHECK ONE

CHECK ONE

___ excellent

___ deteriorated

☒ unaltered☒ original site

___ good

___ ruins

___ altered

___ moved

date Aug. 1985

☒ fair

___ unexposed

DESCRIBE THE PRESENT AND ORIGINAL (IF KNOWN) PHYSICAL APPEARANCE

This is a small 1 1/2 story, partial log house with a cross gabled roof. There are wood shingles where the gable and wall lines form a single pediment. The roof is of tin. The wall treatment is of asphalt, the windows and doors have plain molding. The Marsh house has six rooms and a bath. The only alteration made by the Marsh family has been to turn part of a west side porch into a bath.

8. SIGNIFICANCE - Phelps County Survey -

PERIOD	AREAS OF SIGNIFICANCE - CHECK AND JUSTIFY BELOW				
<input type="checkbox"/> prehistoric	<input type="checkbox"/> archeology - prehistoric	<input type="checkbox"/> community planning	<input type="checkbox"/> landscape architecture	<input type="checkbox"/> religion	
<input type="checkbox"/> 1400-1499	<input type="checkbox"/> archeology - historic	<input type="checkbox"/> conservation	<input type="checkbox"/> law	<input type="checkbox"/> science	
<input type="checkbox"/> 1500-1599	<input type="checkbox"/> agriculture	<input type="checkbox"/> economics	<input type="checkbox"/> literature	<input type="checkbox"/> sculpture	
<input type="checkbox"/> 1600-1699	<input type="checkbox"/> architecture	<input type="checkbox"/> education	<input type="checkbox"/> military	<input type="checkbox"/> social / humanitarian	
<input type="checkbox"/> 1700-1799	<input type="checkbox"/> art	<input type="checkbox"/> engineering	<input type="checkbox"/> music	<input type="checkbox"/> theater	
<input type="checkbox"/> 1800-1899	<input type="checkbox"/> commerce	<input type="checkbox"/> exploration / settlement	<input type="checkbox"/> philosophy	<input type="checkbox"/> transportation	
<input checked="" type="checkbox"/> 1900-	<input type="checkbox"/> communications	<input type="checkbox"/> industry	<input type="checkbox"/> politics / government	<input type="checkbox"/> other (specify)	
		<input type="checkbox"/> invention			

SPECIFIC DATES C 1915 BUILDER / ARCHITECT Unknown

STATEMENT OF SIGNIFICANCE (IN ONE PARAGRAPH)

The Marsh house was originally a log structure that has been altered.

9. MAJOR BIBLIOGRAPHICAL REFERENCES

Mrs. J. Marsh

10. GEOGRAPHICAL DATA

ACREAGE OF PROPERTY approx 10 acres QUADRANGLE NAME Edgar Springs Quad SCALE 1:24000
UTM REFERENCES

A	1	5	5	9	9	3	8	0	4	1	7	2	0	0	0
	ZONE		EASTING					NORTHING							
C															
	ZONE		EASTING					NORTHING							
D															
	ZONE		EASTING					NORTHING							

VERBAL BOUNDARY DESCRIPTION AND JUSTIFICATION The Marsh house is located in the South east part of Springcreek township at the above refernced UTM coordinates. This location recognizes the house, outbuildings, and the parameters of the grounds on which it rests.

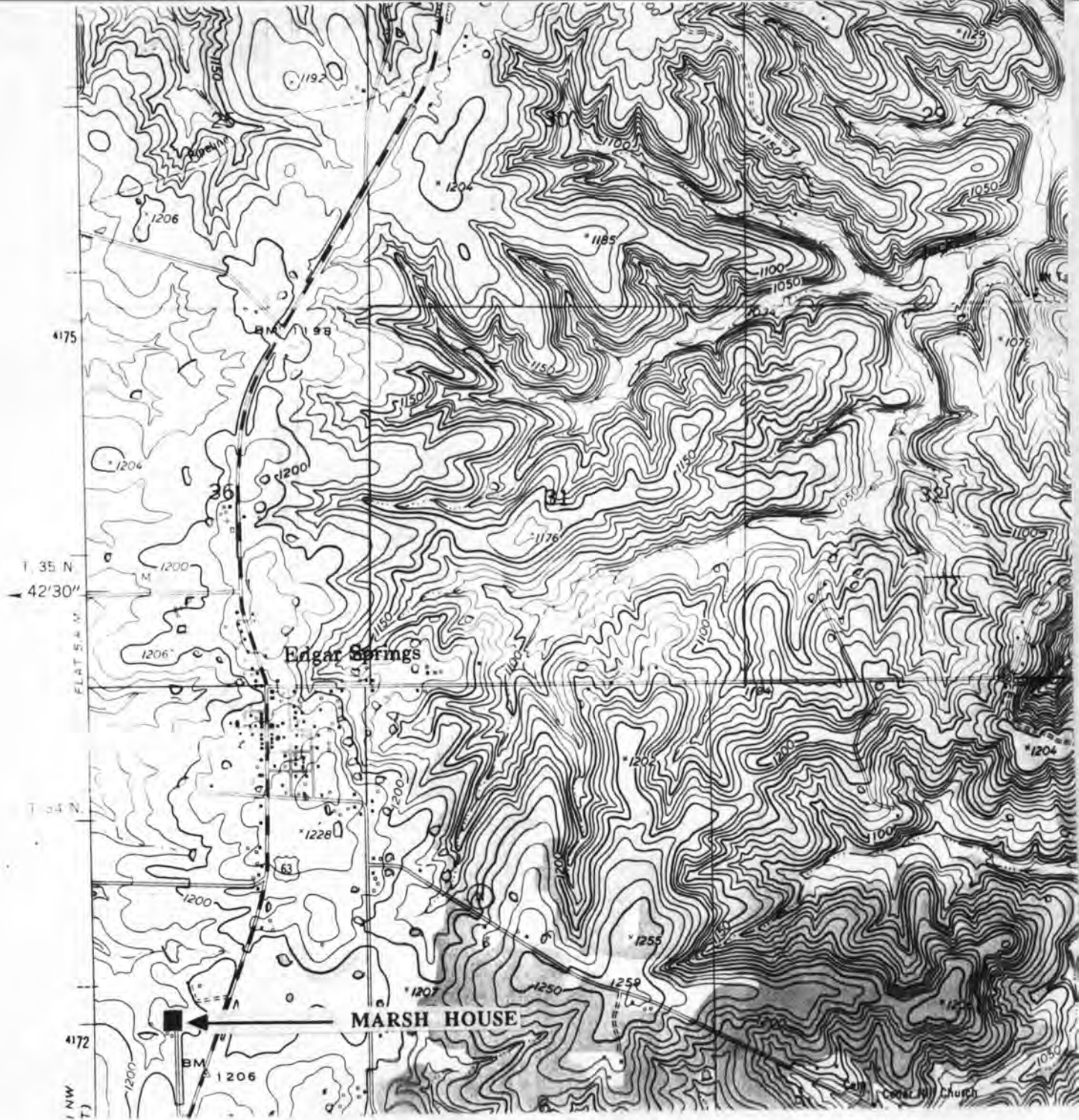
11. FORM PREPARED BY

NAME / TITLE Black - Assistant Historic Preservation Coordinator

ORGANIZATION Meramec Regional Planning Commission

ADDRESS 101 West Tenth Street, Rolla, Missouri 65401

DATE Aug,1985



THE MARSH HOUSE
 T34N. - R9-8W. - S1.
 S. E. Springcreek Township
 Rural Phelps County

U. S. G. S. 7.5 Minute Topographic Map
 Edgar Springs Quad
 Scale: 1:24,000

UTM REFERENCES
 Zone: 15
 Easting; 599380
 Northing: 4172000



MISSOURI OFFICE OF HISTORIC PRESERVATION / INVENTORY SURVEY FORM

1. NAME Jesse House
HISTORIC
AND / OR COMMON

2. LOCATION T34N. - R9-8W. - S1.
STREET & NUMBER Spruce & High Street
CITY, TOWN Edgar Springs VICINITY OF S. E. Springcreek
STATE Missouri CODE 29 COUNTY Phelps CODE 161

3. CLASSIFICATION

CATEGORY	OWNERSHIP	STATUS	PRESENT USE
<input type="checkbox"/> district	<input type="checkbox"/> public	<input type="checkbox"/> occupied	<input type="checkbox"/> agriculture
<input checked="" type="checkbox"/> building(s)	<input checked="" type="checkbox"/> private	<input checked="" type="checkbox"/> unoccupied	<input type="checkbox"/> commercial
<input type="checkbox"/> structure	<input type="checkbox"/> both	<input type="checkbox"/> work in progress	<input type="checkbox"/> educational
<input type="checkbox"/> site	PUBLIC ACQUISITION	ACCESSIBLE	<input checked="" type="checkbox"/> private residence
<input type="checkbox"/> object	<input type="checkbox"/> in process	<input type="checkbox"/> yes: restricted	<input type="checkbox"/> religious
	<input type="checkbox"/> being considered	<input type="checkbox"/> yes: unrestricted	<input type="checkbox"/> scientific
	<input type="checkbox"/> N/A	<input type="checkbox"/> no	<input type="checkbox"/> industrial
			<input type="checkbox"/> military
			<input type="checkbox"/> other: _____

4. OWNER OF PROPERTY

NAME Jesse
STREET & NUMBER same as above
CITY, TOWN " " VICINITY OF S. E. Sppringcreek STATE Missouri

5. LOCATION OF LEGAL DESCRIPTION

Assessor's Office
Phelps County Courthouse
Rolla, Missouri 65401

6. REPRESENTATION IN EXISTING SURVEYS

TITLE (None) Determined Eligible? Yes No Federal State County Local

7. DESCRIPTION

CONDITION		CHECK ONE	CHECK ONE	
<input type="checkbox"/> excellent	<input type="checkbox"/> deteriorated	<input checked="" type="checkbox"/> unaltered	<input checked="" type="checkbox"/> original site	
<input type="checkbox"/> good	<input type="checkbox"/> ruins	<input type="checkbox"/> altered	<input type="checkbox"/> moved	date Aug. 1985
<input checked="" type="checkbox"/> fair	<input type="checkbox"/> unexposed			

DESCRIBE THE PRESENT AND ORIGINAL (IF KNOWN) PHYSICAL APPEARANCE

The Jesse house is a one story Colonial Revival style of architecture built around 1910. It is of a square plan shape with a medium hip roof. The outside is of weatherboard and of frameboard. The side entrance has a hood shield over the door; the front entrance (facing South) has a gabled open porch. A gabled roof dormer projects onto the North side. The side entrance door has three over three pane windows. The doors and windows are set in plain molding, and the roof is covered with modern shingles. A rear addition with a shed slope roof was added at a later time.

8. SIGNIFICANCE - Phelps County Survey - Jesse House

PERIOD	AREAS OF SIGNIFICANCE - CHECK AND JUSTIFY BELOW			
<input type="checkbox"/> prehistoric	<input type="checkbox"/> archeology - prehistoric	<input type="checkbox"/> community planning	<input type="checkbox"/> landscape architecture	<input type="checkbox"/> religion
<input type="checkbox"/> 1400-1499	<input type="checkbox"/> archeology - historic	<input type="checkbox"/> conservation	<input type="checkbox"/> law	<input type="checkbox"/> science
<input type="checkbox"/> 1500-1599	<input type="checkbox"/> agriculture	<input type="checkbox"/> economics	<input type="checkbox"/> literature	<input type="checkbox"/> sculpture
<input type="checkbox"/> 1600-1699	<input type="checkbox"/> architecture	<input type="checkbox"/> education	<input type="checkbox"/> military	<input type="checkbox"/> social / humanitarian
<input type="checkbox"/> 1700-1799	<input type="checkbox"/> art	<input type="checkbox"/> engineering	<input type="checkbox"/> music	<input type="checkbox"/> theater
<input type="checkbox"/> 1800-1899	<input type="checkbox"/> commerce	<input type="checkbox"/> exploration / settlement	<input type="checkbox"/> philosophy	<input type="checkbox"/> transportation
<input checked="" type="checkbox"/> 1900-	<input type="checkbox"/> communications	<input type="checkbox"/> industry	<input type="checkbox"/> politics / government	<input checked="" type="checkbox"/> other (specify)
		<input type="checkbox"/> invention		

SPECIFIC DATES Circa 1920

BUILDER / ARCHITECT (possibly Jesse)

STATEMENT OF SIGNIFICANCE (IN ONE PARAGRAPH)

History - The Jesse family lived here for many years and have possibly passed this house down through the generations.

9. MAJOR BIBLIOGRAPHICAL REFERENCES

Mrs. Dennis Rees
Locust St.
Edgar Springs, MO

10. GEOGRAPHICAL DATA

ACREAGE OF PROPERTY approx 20.000 square feet QUADRANGLE NAME Edgar Springs Quad SCALE 1:24000
UTM REFERENCES

A

1	5	6	0	0	6	0	0	4	1	7	2	3	2	0
---	---	---	---	---	---	---	---	---	---	---	---	---	---	---

ZONE EASTING NORTHING

B

--	--	--	--	--	--	--	--	--	--	--	--	--	--	--

ZONE EASTING NORTHING

C

--	--	--	--	--	--	--	--	--	--	--	--	--	--	--

D

--	--	--	--	--	--	--	--	--	--	--	--	--	--	--

VERBAL BOUNDARY DESCRIPTION AND JUSTIFICATION The Jesse house is located in the town of Edgar Springs at the above referenced UTM coordinates. This location recognizes the house and the parameters of the grounds on which it rests.

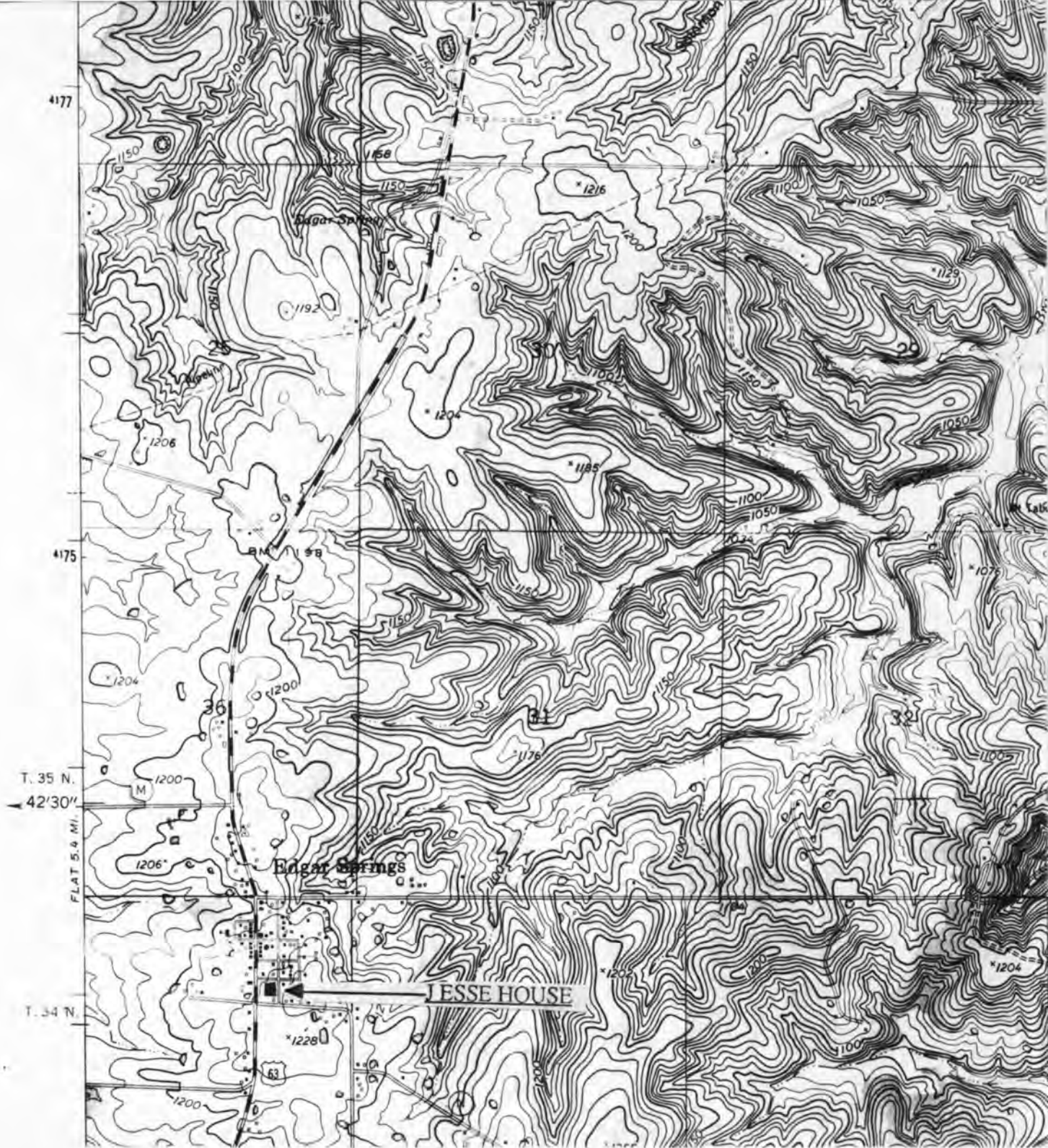
11. FORM PREPARED BY

NAME / TITLE Barbara S. Black - Assistant Historic Preservation Coordinator

ORGANIZATION Meramec Regional Planning Commission

ADDRESS 101 West Tenth Street, Rolla, Missouri 65401

DATE Oct., 1985



T34N. - R9-8W. - S.1.
S.E. Springcreek Township
Rural Phelps County

PH-A-002-023

U. S. G. S. 7.5 Minute Topographic Map
Edgar Springs Quadrangle
Scale: 1:24,000

UTM REFERENCES
Zone: 15
Easting: 600600
Northing: 4172320



MISSOURI OFFICE OF HISTORIC PRESERVATION / INVENTORY SURVEY FORM

1. NAME Abandoned (Luttrell)

HISTORIC

AND / OR COMMON

2. LOCATION T35N. - R10-9W. - S33.

STREET & NUMBER

CITY, TOWN Edgar Springs

VICINITY OF N. W. Springcreek

STATE Missouri

CODE 29

COUNTY Phelps

CODE 161

3. CLASSIFICATION

CATEGORY

OWNERSHIP

STATUS

PRESENT USE

__ district

__ public

__ occupied

__ agriculture

__ museum

☒ building(s)

☒ private

☒ unoccupied

__ commercial

__ park

__ structure

__ both

__ work in progress

__ educational

__ private residence

__ site

PUBLIC ACQUISITION

ACCESSIBLE

__ entertainment

__ religious

__ object

__ in process

__ yes: restricted

__ government

__ scientific

__ being considered

__ yes: unrestricted

__ industrial

__ transportation

__ N/A

__ no

__ military

__ other: _____

4. OWNER OF PROPERTY

NAME Earl Luttrell

STREET & NUMBER

CITY, TOWN Edgar Springs

VICINITY OF N. W. Springcreek

STATE Missouri

5. LOCATION OF LEGAL DESCRIPTION

Assessor's Office
Phelps County Courthouse
Rolla, Missouri 65401

6. REPRESENTATION IN EXISTING SURVEYS

TITLE (None)

Determined Eligible?

Yes

No

Federal

State

County

Local

7. DESCRIPTION

CONDITION

☒ deteriorated

CHECK ONE

☒ unaltered

CHECK ONE

☒ original site

__ excellen

__ ruins

__ altered

__ moved

date Oct., 1985

__ good

__ exposed

__ fair

DESCRIBE THE PRESENT AND ORIGINAL (IF KNOWN) PHYSICAL APPEARANCE

This is an American Foursquare style of architecture. Although dilapidated, this structure may once have been quite impressive. It has a high hip roof with exposed eaves, and a side entry door with vertical panes and a transom light. The roof material is of seamed metal. There are paired windows on the first and second floors with two over two panes. The exterior wall material is weatherboard.

8. SIGNIFICANCE - Phelps County Survey - Luttrell

PERIOD	AREAS OF SIGNIFICANCE - CHECK AND JUSTIFY BELOW			
<input type="checkbox"/> prehistoric	<input type="checkbox"/> archeology - prehistoric	<input type="checkbox"/> community planning	<input type="checkbox"/> landscape architecture	<input type="checkbox"/> religion
<input type="checkbox"/> 1400-1499	<input type="checkbox"/> archeology - historic	<input type="checkbox"/> conservation	<input type="checkbox"/> law	<input type="checkbox"/> science
<input type="checkbox"/> 1500-1599	<input type="checkbox"/> agriculture	<input type="checkbox"/> economics	<input type="checkbox"/> literature	<input type="checkbox"/> sculpture
<input type="checkbox"/> 1600-1699	<input checked="" type="checkbox"/> architecture	<input type="checkbox"/> education	<input type="checkbox"/> military	<input type="checkbox"/> social / humanitarian
<input type="checkbox"/> 1700-1799	<input type="checkbox"/> art	<input type="checkbox"/> engineering	<input type="checkbox"/> music	<input type="checkbox"/> theater
<input checked="" type="checkbox"/> 1800-1899	<input type="checkbox"/> commerce	<input type="checkbox"/> exploration / settlement	<input type="checkbox"/> philosophy	<input type="checkbox"/> transportation
<input type="checkbox"/> 1900-	<input type="checkbox"/> communications	<input type="checkbox"/> industry	<input type="checkbox"/> politics / government	<input type="checkbox"/> other (specify)
		<input type="checkbox"/> invention		

SPECIFIC DATES c. 1890

BUILDER / ARCHITECT unknown

STATEMENT OF SIGNIFICANCE (IN ONE PARAGRAPH)

Architecture - Although in a deteriorated condition, at one time this house could have been an impressive example of American Foursquare architecture.

9. MAJOR BIBLIOGRAPHICAL REFERENCES

Barbara S. Black

10. GEOGRAPHICAL DATA

ACREAGE OF PROPERTY approx 630 acres QUADRANGLE NAME Flat Quad SCALE 1:24000
 UTM REFERENCES

A	<u>1</u> <u>5</u>	<u>5</u> <u>8</u> <u>9</u> <u>9</u> <u>4</u> <u>0</u>	<u>4</u> <u>1</u> <u>7</u> <u>4</u> <u>7</u> <u>4</u> <u>0</u>	B	<u> </u> <u> </u>	<u> </u> <u> </u> <u> </u> <u> </u> <u> </u> <u> </u>	<u> </u> <u> </u> <u> </u> <u> </u> <u> </u> <u> </u>
	ZONE	EASTING	NORTHING		ZONE	EASTING	NORTHING
C	<u> </u> <u> </u>	<u> </u> <u> </u> <u> </u> <u> </u> <u> </u> <u> </u>	<u> </u> <u> </u> <u> </u> <u> </u> <u> </u> <u> </u>	D	<u> </u> <u> </u>	<u> </u> <u> </u> <u> </u> <u> </u> <u> </u> <u> </u>	<u> </u> <u> </u> <u> </u> <u> </u> <u> </u> <u> </u>

VERBAL BOUNDARY DESCRIPTION AND JUSTIFICATION The Luttrell building is located in the N.W. Springcreek township at the above referenced UTM coordinates. This location recognizes the building, and the parameters of the grounds upon which it rests.

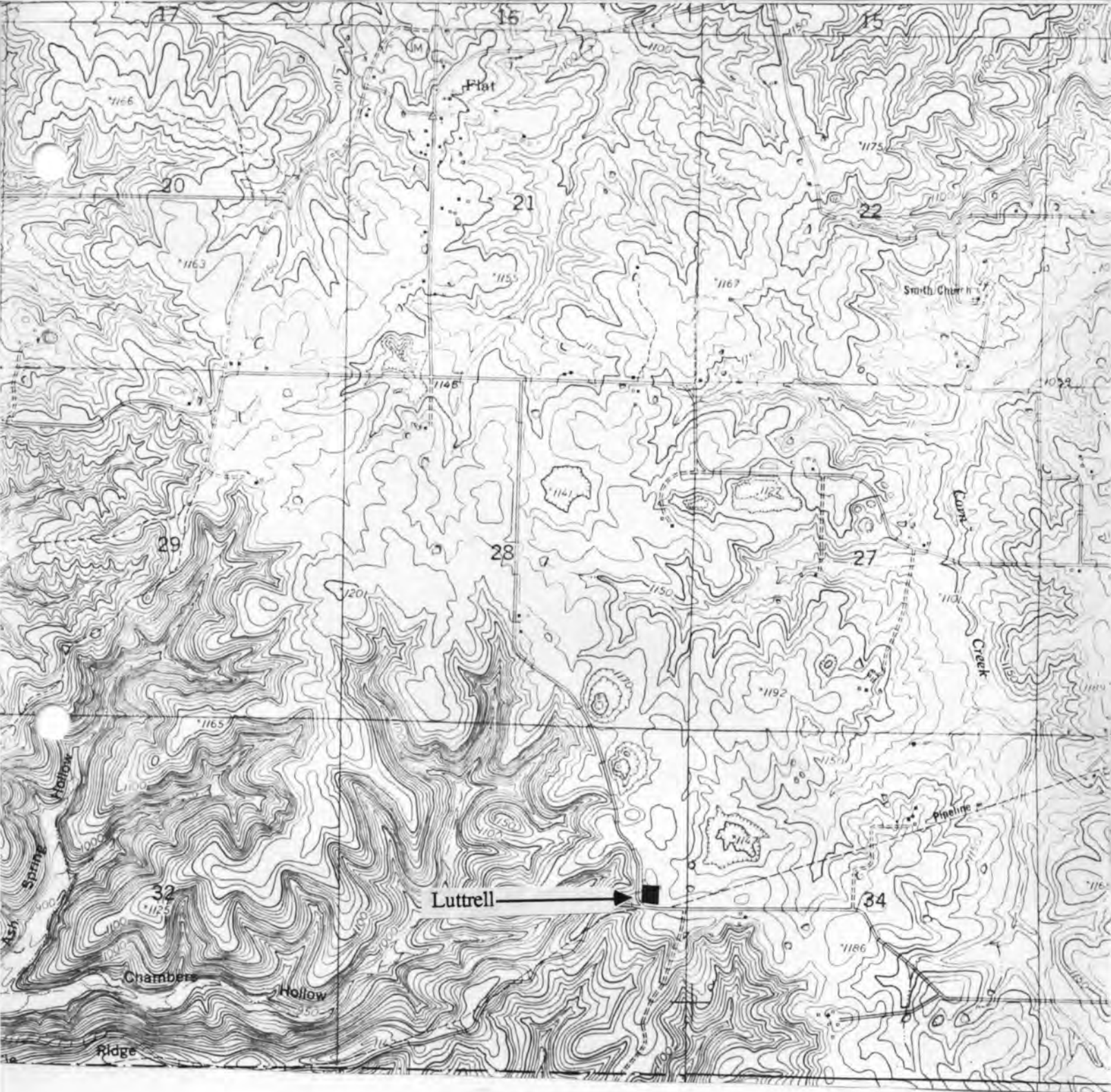
11. FORM PREPARED BY

NAME / TITLE B. S. Black - Assistant Historic Preservation Coordinator

ORGANIZATION Meramec Regional Planning Commission

ADDRESS 101 West Tenth Street, Rolla, Missouri 65401

DATE Oct., 1985



LUTTRELL (ABANDONED)

PH-AS-001-030

**T35N. - R10-9W. - S33.
N. W. Springcreek Township
Rural Phelps County**

**U. S. G. S. 7.5 Minute Topographic Map
Devils Elbow Quadrangle
Scale: 1:24,000**

**UTM REFERENCES
Zone: 15
Easting: 589940
Northing: 4174740**



MISSOURI OFFICE OF HISTORIC PRESERVATION / INVENTORY SURVEY FORM

1. NAME Abandoned

HISTORIC

AND / OR COMMON

2. LOCATION T35N. - R10-9W. - S36.

STREET & NUMBER Rd. 218

CITY, TOWN Flat

VICINITY OF N. W. Springcreek

STATE Missouri

CODE 29

COUNTY Phelps

CODE 161

3. CLASSIFICATION

CATEGORY

☐ district
☒ building(s)
☐ structure
☐ site
☐ object

OWNERSHIP

☐ public
☒ private
☐ both
 PUBLIC ACQUISITION
☐ in process
☐ being considered
☐ N/A

STATUS

☐ occupied
☒ unoccupied
☐ work in progress
 ACCESSIBLE
☐ yes: restricted
☐ yes: unrestricted
☐ no

PRESENT USE

☐ agriculture
☐ commercial
☐ educational
☐ entertainment
☐ government
☐ industrial
☐ military
☐ museum
☐ park
☐ private residence
☐ religious
☐ scientific
☐ transportation
☐ other:

4. OWNER OF PROPERTY

NAME Unknown

STREET & NUMBER

CITY, TOWN

VICINITY OF N. W. Springcreek STATE Missouri

5. LOCATION OF LEGAL DESCRIPTION

Assessor's Office
 Phelps County Courthouse
 Rolla, Missouri 65401

6. REPRESENTATION IN EXISTING SURVEYS

TITLE (None) Determined Eligible? Yes No Federal State County Local

7. DESCRIPTION

CONDITION

☐ excellent
☐ good
☐ fair
☐ deteriorated
☒ ruins
☐ unexposed

CHECK ONE

☒ unaltered
☐ altered

CHECK ONE

☒ original site
☐ moved

date Oct., 1985

DESCRIBE THE PRESENT AND ORIGINAL (IF KNOWN) PHYSICAL APPEARANCE

This is an abandoned house located in the township of N. W. Springcreek. Its main features are a stone pier foundation, a stone side slope chimney, and dilapidated weatherboard and frameboard siding on the exterior.

8. SIGNIFICANCE - Phelps County Survey - Abandoned in N. W Sprigncreek

PERIOD	AREAS OF SIGNIFICANCE - CHECK AND JUSTIFY BELOW			
<input type="checkbox"/> prehistoric	<input type="checkbox"/> archeology - prehistoric	<input type="checkbox"/> community planning	<input type="checkbox"/> landscape architecture	<input type="checkbox"/> religion
<input type="checkbox"/> 1400-1499	<input type="checkbox"/> archeology - historic	<input type="checkbox"/> conservation	<input type="checkbox"/> law	<input type="checkbox"/> science
<input type="checkbox"/> 1500-1599	<input type="checkbox"/> agriculture	<input type="checkbox"/> economics	<input type="checkbox"/> literature	<input type="checkbox"/> sculpture
<input type="checkbox"/> 1600-1699	<input checked="" type="checkbox"/> architecture	<input type="checkbox"/> education	<input type="checkbox"/> military	<input type="checkbox"/> social / humanitarian
<input type="checkbox"/> 1700-1799	<input type="checkbox"/> art	<input type="checkbox"/> engineering	<input type="checkbox"/> music	<input type="checkbox"/> theater
<input checked="" type="checkbox"/> 1800-1899	<input type="checkbox"/> commerce	<input type="checkbox"/> exploration / settlement	<input type="checkbox"/> philosophy	<input type="checkbox"/> transportation
<input type="checkbox"/> 1900-	<input type="checkbox"/> communications	<input type="checkbox"/> industry	<input type="checkbox"/> politics / government	<input type="checkbox"/> other (specify)
		<input type="checkbox"/> invention		

SPECIFIC DATES c. 1880

BUILDER / ARCHITECT Unknown

STATEMENT OF SIGNIFICANCE (IN ONE PARAGRAPH)

Architecture- Although in a ruined condition, its basic construction details attest it was once well built.

9. MAJOR BIBLIOGRAPHICAL REFERENCES

Barbara S. Black

10. GEOGRAPHICAL DATA

ACREAGE OF PROPERTY approx 40 acres QUADRANGLE NAME Flat Quad SCALE 1:24000
UTM REFERENCES

A

1	5	5	9	5	2	8	10	4	1	7	4	2	4	0
---	---	---	---	---	---	---	----	---	---	---	---	---	---	---

ZONE EASTING NORTHING

B

--	--	--	--	--	--	--	--	--	--	--	--	--	--	--

ZONE EASTING NORTHING

C

--	--	--	--	--	--	--	--	--	--	--	--	--	--	--

D

--	--	--	--	--	--	--	--	--	--	--	--	--	--	--

VERBAL BOUNDARY DESCRIPTION AND JUSTIFICATION This abandoned house is located in the N.W. Springcreek township at the above referenced UTM coordinates. This location recognizes the house and the parameters of the grounds upon which it rests.

11. FORM PREPARED BY

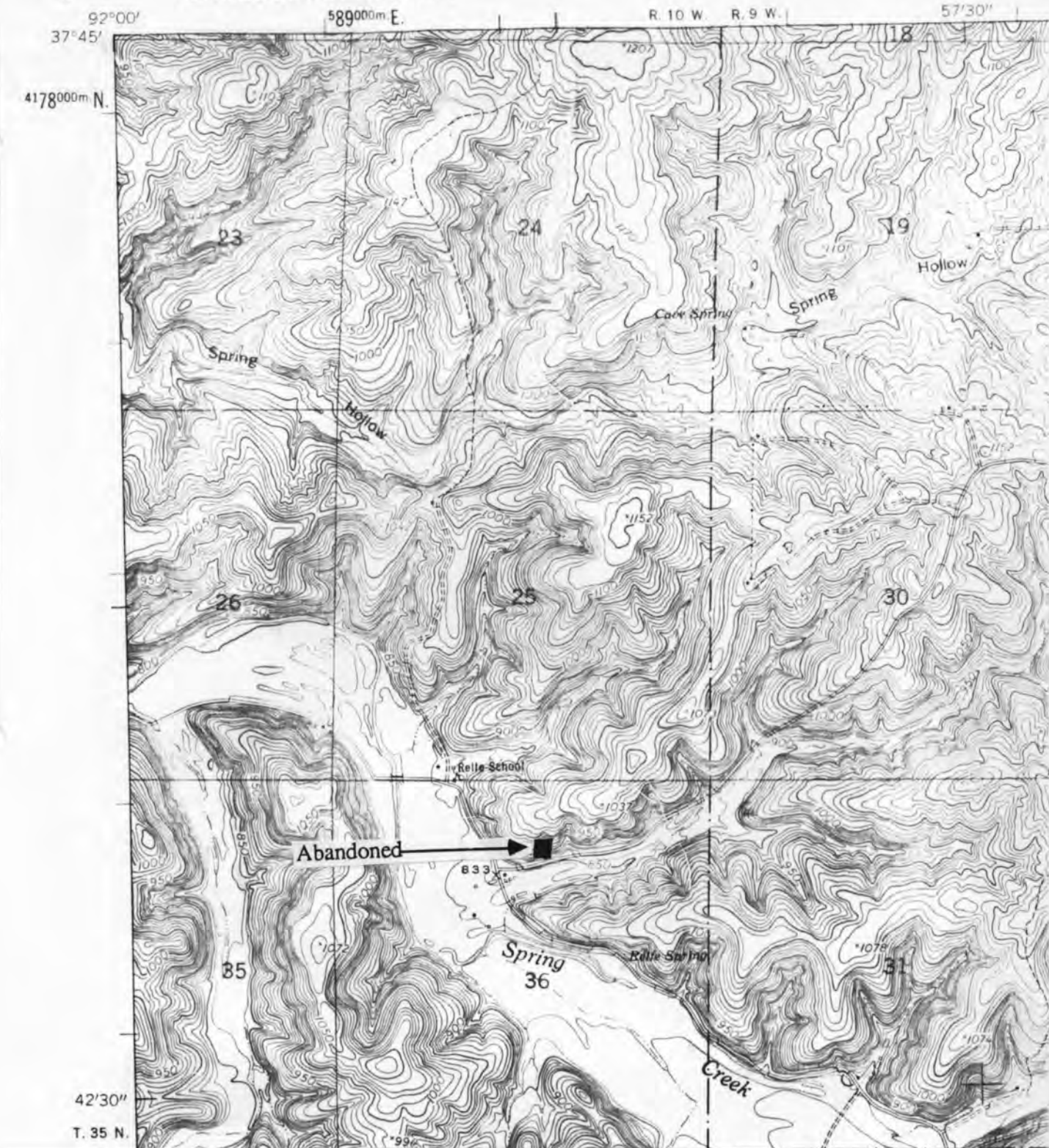
NAME / TITLE B. S. Black - Assistant Historic Preservation Coordinator

ORGANIZATION Meramec Regional Planning Commission

ADDRESS 101 West Tenth Street, Rolla, Missouri 65401

DATE Oct., 1985

GEOLOGICAL SURVEY



ABANDONED HOUSE

**T35N. - R10-9W. - S36.
N. W. Springcreek Township
Rural Phelps County**

**U. S. G. S. 7.5 Minute Topographic Map
Flat Quadrangle
Scale: 1:24,000**

**UTM REFERENCES
Zone: 15
Easting: 595280
Northing: 4174240**

PH-AS-001-031



PH-A5-001-032

MISSOURI OFFICE OF HISTORIC PRESERVATION / INVENTORY SURVEY FORM

1. NAME Boswell Store

HISTORIC

AND / OR COMMON

2. LOCATION T36N. - R8W. - S21.

STREET & NUMBER

CITY, TOWN Flat VICINITY OF N. W. Springcreek

STATE Missouri

CODE 29

COUNTY Phelps

CODE 161

3. CLASSIFICATION

CATEGORY

___ district

☒ building(s)

___ structure

___ site

___ object

OWNERSHIP

___ public

☒ private

___ both

PUBLIC ACQUISITION

___ in process

___ being considered

___ N/A

STATUS

☒ occupied

___ unoccupied

___ work in progress

ACCESSIBLE

___ yes: restricted

___ yes: unrestricted

___ no

PRESENT USE

___ agriculture

☒ commercial

___ educational

___ entertainment

___ government

___ industrial

___ military

___ museum

___ park

☒ private residence

___ religious

___ scientific

___ transportation

___ other: ___

4. OWNER OF PROPERTY

NAME Jim Boswell

STREET & NUMBER

CITY, TOWN Flat

VICINITY OF N. W. Springcreek STATE Missouri

5. LOCATION OF LEGAL DESCRIPTION

Assessor's Office
Phelps County Courthouse
Rolla, Missouri 65401

6. REPRESENTATION IN EXISTING SURVEYS

TITLE (None)

Determined Eligible?

Yes

No

Federal

State

County

Local

7. DESCRIPTION

CONDITION

___ excellent

☒ good

___ fair

___ deteriorated

___ ruins

___ unexposed

CHECK ONE

___ unaltered

☒ altered

CHECK ONE

☒ original site

___ moved

date Aug. 1985

DESCRIBE THE PRESENT AND ORIGINAL (IF KNOWN) PHYSICAL APPEARANCE

The Boswell store is a Vernacular Commercial style building with very erratic and irregular rooflines which include a partial hipped roof; a shed roof; a medium gable roof and a partial false front. The front porch is supported by partial pediment posts. The front part of this building is used as a store and the rear section is used as a private residence. It is a nine room structure with two bedrooms upstairs separated by a short hall - the stairs are enclosed. The interior of the home is very modern - the store itself probably retains its original wood floors. The plan shape is irregular.

8. SIGNIFICANCE - Phelps County Survey -

PERIOD	AREAS OF SIGNIFICANCE - CHECK AND JUSTIFY BELOW			
<input type="checkbox"/> prehistoric	<input type="checkbox"/> archeology - prehistoric	<input type="checkbox"/> community planning	<input type="checkbox"/> landscape architecture	<input type="checkbox"/> religion
<input type="checkbox"/> 1400-1499	<input type="checkbox"/> archeology - historic	<input type="checkbox"/> conservation	<input type="checkbox"/> law	<input type="checkbox"/> science
<input type="checkbox"/> 1500-1599	<input type="checkbox"/> agriculture	<input type="checkbox"/> economics	<input type="checkbox"/> literature	<input type="checkbox"/> sculpture
<input type="checkbox"/> 1600-1699	<input checked="" type="checkbox"/> architecture	<input type="checkbox"/> education	<input type="checkbox"/> military	<input type="checkbox"/> social / humanitarian
<input type="checkbox"/> 1700-1799	<input type="checkbox"/> art	<input type="checkbox"/> engineering	<input type="checkbox"/> music	<input type="checkbox"/> theater
<input type="checkbox"/> 1800-1899	<input type="checkbox"/> commerce	<input type="checkbox"/> exploration / settlement	<input type="checkbox"/> philosophy	<input type="checkbox"/> transportation
<input checked="" type="checkbox"/> 1900-	<input type="checkbox"/> communications	<input type="checkbox"/> industry	<input type="checkbox"/> politics / government	<input type="checkbox"/> other (specify)
		<input type="checkbox"/> invention		

SPECIFIC DATES 1937 BUILDER / ARCHITECT Vance

STATEMENT OF SIGNIFICANCE (IN ONE PARAGRAPH)

ARCHITECTURE - This structure was built in 1932 by Vance who also built at least one other building in Flat.

9. MAJOR BIBLIOGRAPHICAL REFERENCES

Mr. Jim Boswell

10. GEOGRAPHICAL DATA

ACREAGE OF PROPERTY 4.000 sq. ft. QUADRANGLE NAME Flat Quad SCALE 1:24000

UTM REFERENCES

A	1 1 5	5 9 4 3 2 10	4 1 7 7 8 2 10	B										
	ZONE	EASTING	NORTHING		ZONE	EASTING	NORTHING							
C				D										

VERBAL BOUNDARY DESCRIPTION AND JUSTIFICATION The Boswell store is located in the N. W. Springcreek township at the above referenced UTM coordinates. This location recognizes the store and the parameters of the building on which it rests.

11. FORM PREPARED BY

NAME / TITLE B. S. Black - Assistant Historic Preservation Coordinator

ORGANIZATION Meramec Regional Planning Commission

ADDRESS 101 West Tenth Street, Rolla, Missouri 65401

DATE Aug, 1985

UNITED STATES
DEPARTMENT OF THE ARMY
CORPS OF ENGINEERS

7.5 M



BOSWELL'S STORE
T36N, - R8W. - S21.
N. W. Springcreek Township
Rural Phelps County

PH-A5-001-032

U. S. G. S. 7.5 Minute Topographic Map
Flat Quadrangle
Scale: 1:24,000

UTM REFERENCES
Zone: 15
Easting: 594320
Northing: 4177820

conoco

115

Boswell's
GROCERY & PACKAGE

GRO
FOOD SUPPLIES



MISSOURI OFFICE OF HISTORIC PRESERVATION / INVENTORY SURVEY FORM

1. NAME

HISTORIC The Houston House

AND / OR COMMON

STREET & NUMBER 1st and Water Streets

CITY, TOWN Newburg

VICINITY OF

STATE Missouri

CODE 29

COUNTY Phelps

CODE 161

3. CLASSIFICATION

CATEGORY

OWNERSHIP

STATUS

PRESENT USE

☐ district☐ public☒ occupied☐ agriculture☐ museum☒ building(s)☒ private☐ unoccupied☒ commercial☐ park☐ structure☐ both☐ work in progress☐ educational☐ private residence☐ site

PUBLIC ACQUISITION

ACCESSIBLE

☐ entertainment☐ religious☐ object☐ in process☒ yes: restricted☐ government☐ scientific☐ being considered☐ yes: unrestricted☐ industrial☐ transportation☒ N/A☐ no☐ military☐ other: _____

4. OWNER OF PROPERTY

NAME J. D. Turley

STREET & NUMBER 1st and Water Streets

CITY, TOWN Newburg,

VICINITY OF

STATE Missouri

5. LOCATION OF LEGAL DESCRIPTION

Assessor's Office
Phelps County Courthouse
Rolla, Missouri 65401

6. REPRESENTATION IN EXISTING SURVEYS

TITLE (None)

Determined Eligible?

☐ Yes☐ No☐ Federal☐ State☐ County☐ Local

7. DESCRIPTION

CONDITION

CHECK ONE

CHECK ONE

☒ excellent☐ deteriorated☐ unaltered☒ original site☐ good☐ ruins☒ altered☐ moved

Date September 1, 1984

☐ fair☐ unexposed

DESCRIBE THE PRESENT AND ORIGINAL (IF KNOWN) PHYSICAL APPEARANCE

The Houston House in Newburg is a three-story Victorian structure in the Princess Anne Style of architecture with a high, gabled roof and a rectangular floor plan. The building has a simple, restrained exterior covered with clapboard siding. The overall design has little ornamentation but exhibits a rustic elegance that is unique and original. The interior includes 20 rooms, 4 baths, 2 public restrooms, and a public dining room. An open stairway extends from the central hallway on the lower level to the second floor, and a back stairway that is enclosed. There are 8 ground floor entrances; stone piers under the entire structure and an outer foundation of concrete. The property includes a stable in the rear and a two-story annex to the hotel with a front porch and balcony.

8. SIGNIFICANCE - Phelps County Survey - Houston House

PERIOD	AREAS OF SIGNIFICANCE - CHECK AND JUSTIFY BELOW			
<input type="checkbox"/> prehistoric	<input type="checkbox"/> archeology - prehistoric	<input type="checkbox"/> community planning	<input type="checkbox"/> landscape architecture	<input type="checkbox"/> religion
<input type="checkbox"/> 1400-1499	<input type="checkbox"/> archeology - historic	<input type="checkbox"/> conservation	<input type="checkbox"/> law	<input type="checkbox"/> science
<input type="checkbox"/> 1500-1599	<input type="checkbox"/> agriculture	<input type="checkbox"/> economics	<input type="checkbox"/> literature	<input type="checkbox"/> sculpture
<input type="checkbox"/> 1600-1699	<input checked="" type="checkbox"/> architecture	<input type="checkbox"/> education	<input type="checkbox"/> military	<input type="checkbox"/> social / humanitarian
<input type="checkbox"/> 1700-1799	<input type="checkbox"/> art	<input type="checkbox"/> engineering	<input type="checkbox"/> music	<input type="checkbox"/> theater
<input checked="" type="checkbox"/> 1800-1899	<input type="checkbox"/> commerce	<input type="checkbox"/> exploration / settlement	<input type="checkbox"/> philosophy	<input checked="" type="checkbox"/> transportation
<input type="checkbox"/> 1900-	<input type="checkbox"/> communications	<input type="checkbox"/> industry	<input type="checkbox"/> politics / government	<input type="checkbox"/> other (specify)
		<input type="checkbox"/> invention		

SPECIFIC DATES 1883

BUILDER / ARCHITECT W. H. Harris

STATEMENT OF SIGNIFICANCE (IN ONE PARAGRAPH)

Architecture: The Houston House is an outstanding example of the Princess Anne style of architecture during the Victorian period with a high-pitch roofline, central entrance, and simple exterior ornamentation. The hotel is an unusual structure for the Meramec Region with its impressive size, simplicity in design and traditional elements.

Transportation: Following the Civil War, the end of the railway was extended westward from Rolla, Missouri. Newburg, founded in 1883, was almost, if not totally, a result of railroad interests. Its central focus consisted of a railroad repair shop, a roundhouse, extensive yards, and "hill engines" which could boost trains traveling both on the east and west sides of town. The Houston House Hotel and Dining Room served the needs of the railway workers and passengers while playing an important role in the revitalization of the post Civil War economy and the expansion of the railroad.

(See attached history).

9. MAJOR BIBLIOGRAPHICAL REFERENCES

Publications: "Yesterday Lives Again" - Published 1957
by the Phelps County Historical Society.

"Newburg's First Hundred Years: 1884 - 1984"
by Mary Alice Beemer (Published 1984).

10. GEOGRAPHICAL DATA

ACREAGE OF PROPERTY Approx. 20,000 sq. ft. QUADRANGLE NAME Newburg, Missouri SCALE 1:24000
UTM REFERENCES

A

1	5	5	9	6	5	5	0
---	---	---	---	---	---	---	---

4	1	9	6	5	5	0
---	---	---	---	---	---	---

ZONE EASTING NORTHING

B

--	--	--	--	--	--	--	--

--	--	--	--	--	--	--	--

--	--	--	--	--	--	--	--

ZONE EASTING NORTHING

C

--	--	--	--	--	--	--	--

--	--	--	--	--	--	--	--

D

--	--	--	--	--	--	--	--

--	--	--	--	--	--	--	--

VERBAL BOUNDARY DESCRIPTION AND JUSTIFICATION

The Houston House is located at 1st and Water Streets in Newburg, Mo., at the above referenced UTM coordinates. This location recognizes the hotel, the hotel annex, the stable building and the grounds on which they rest.

11. FORM PREPARED BY

NAME / TITLE Robert Lacy - Historic Preservation Coordinator

ORGANIZATION Meramec Regional Planning Commission

ADDRESS 101 West Tenth Street, Rolla, Missouri 65401

DATE September 1, 1984

PH-AS-001-033

MISSOURI OFFICE OF HISTORIC PRESERVATION / INVENTORY SURVEY FORM

(Phelps County Survey)

CONTINUATION SHEET Houston House

ITEM NUMBER 8

PAGE 1

THE HOUSTON HOUSE

(History)

by

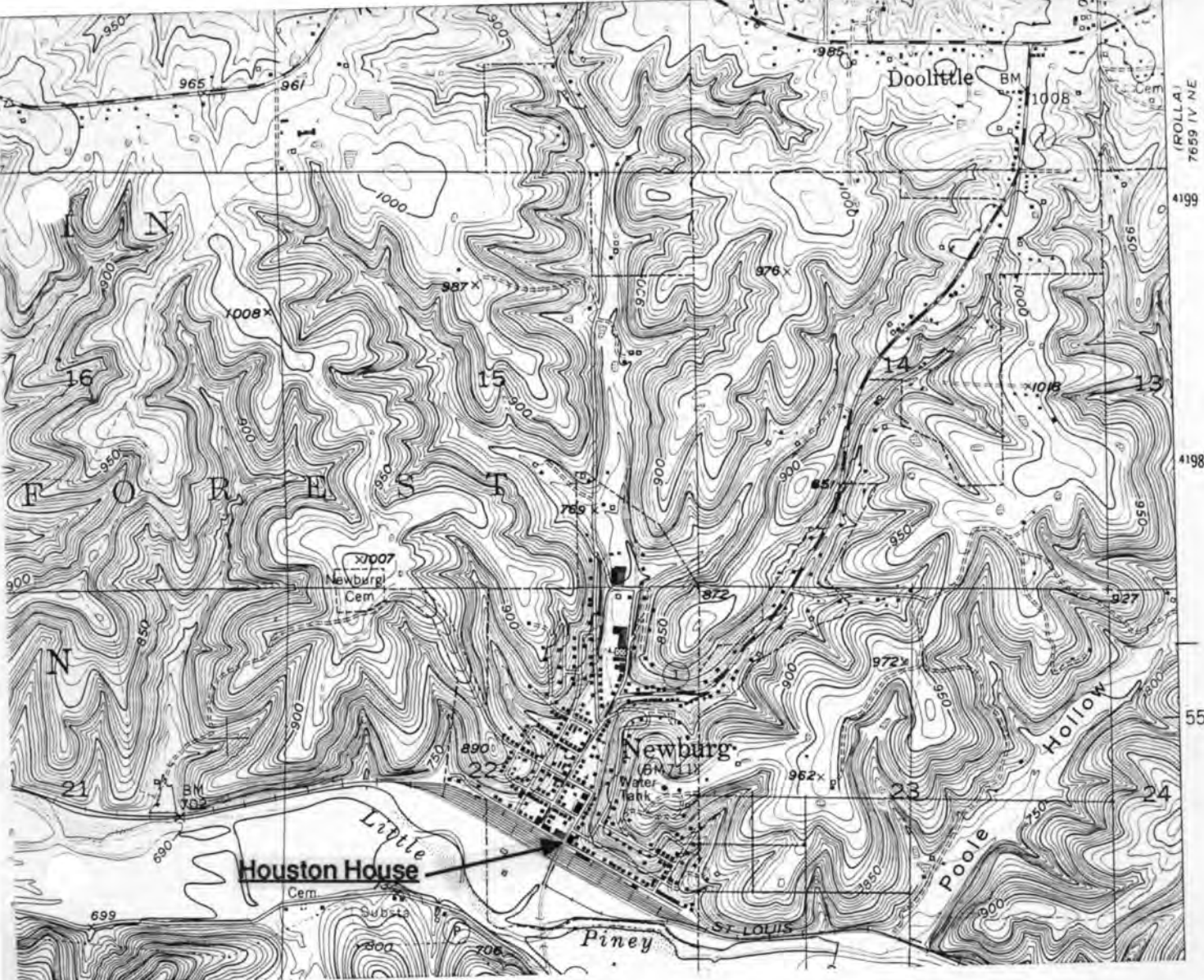
Robert Lacy

Newburg, which was founded in 1883, was the result of railroad interests, since its central focus consisted of a railroad repair shop, a roundhouse, extensive yards, and "hill engines" which could boost trains traveling both on the east and the west sides of town.

Synonymous with Newburg and the Frisco Railroad since 1883 is the Houston House which served the needs of railway workers and travelers as a hotel, boarding house, and dining room.

The hotel bears the name of the family who operated it and provided three generations of service until the death of Miss Helen Houston in 1982. The historic building was then closed and its future seemed in doubt, until it was acquired by J. D. Turley.

Mr. Turley has carefully restored this historic landmark; and today, the Houston House is once again open to the public with a fireside atmosphere and traditional dining.



PHAS-001-033

THE HOUSTON HOUSE Newburg, Mo.

(Phelps County Survey)


U. S. G. S. 7.5 Minute Topographic Map
Newburg Quadrangle
Scale: 1:24,000

UTM REFERENCES
Zone: 15
Easting: 596550
Northing: 4196550



Office of Historic Preservation, P.O. Box 176, Jefferson City, Missouri 65101

HISTORIC INVENTORY

1. No. 200		4. Present Name(s) Newburg Opera House		1. No
2. County Phelps		5. Other Name(s) Lyric Theater building		
3. Location of Negatives (3,4)				
6. Specific Location On front street facing railroad tracks		16. Thematic Category		2. County Phelps
7. City or Town If Rural, Township & Vicinity Newburg, Missouri		17. Date(s) or Period Circa 1918		
8. Site Plan with North Arrow		18. Style or Design		
		19. Architect or Engineer		4. Present Name(s) Newburg Opera House
		20. Contractor or Builder		
		21. Original Use, if apparent Theater building		
		22. Present Use Opera house		
		23. Ownership Public <input type="checkbox"/> Private <input type="checkbox"/>		
9. Coordinates Lat _____ Long _____ UTM		24. Owner's Name & Address, if known J.J. Turley		5. Other Name(s) Lyric Theater Building
10. Site <input type="checkbox"/> Building <input checked="" type="checkbox"/> Structure <input type="checkbox"/> Object <input type="checkbox"/>		25. Open to Public? Yes <input type="checkbox"/> No <input checked="" type="checkbox"/>		
11. On National Register? Yes <input type="checkbox"/> No <input checked="" type="checkbox"/>		26. Local Contact Person or Organization J.J. Turley		
12. Is It Eligible? Yes <input type="checkbox"/> No <input type="checkbox"/>		27. Other Surveys in Which Included		
13. Part of Estab. Hist. Dist.? Yes <input type="checkbox"/> No <input checked="" type="checkbox"/>		14. District Potent'l? Yes <input type="checkbox"/> No <input type="checkbox"/>		
15. Name of Established District		28. No. of Stories		3. County Phelps
		29. Basement? Yes <input type="checkbox"/> No <input checked="" type="checkbox"/>		
		30. Foundation Material Concrete		
		31. Wall Construction Brick		
		32. Roof Type & Material Built up asphalt		
		33. No. of Bays Front 3 Side none		
		34. Wall Treatment Brick; plaster		
		35. Plan Shape Rectangle		
		36. Changes (Explain in #42) Addition <input type="checkbox"/> Altered <input type="checkbox"/> Moved <input type="checkbox"/>		
		37. Condition Interior Fair Exterior Fair		
		38. Preservation Underway? Yes <input checked="" type="checkbox"/> No <input type="checkbox"/>		4. Present Name(s) Newburg Opera House
		39. Endangered? By What? Yes <input type="checkbox"/> No <input checked="" type="checkbox"/>		
		40. Visible from Public Road? Yes <input checked="" type="checkbox"/> No <input type="checkbox"/>		
		41. Distance from and Frontage on Road 10 feet front street		
42. Further Description of Important Features The doorway is surmounted by a semi-circular archway. The window openings, set slightly back from the doorway, are also decorated by slightly rounded segmental arches. The building is about 35 feet wide by about 60 feet long. The facade is stepped three times to the center.				
43. History and Significance Built from the bricks salvaged from the first railroad round house at Newburg, (when a new round house was built). The theater was purchased during the Great Depression by Helen Houston and several other Newburg businessmen, who hired a projectionist and operated it six years as a theater. The bicentennial book of Newburg (continued on next page....)				
44. Description of Environment and Outbuildings This building is located on Front street facing the railroad tracks. Built from bricks salvaged from the first roundhouse at Newburg, it is next to the two-story Newburg Hotel, now being remodeled into apartments.				
45. Sources of Information Hello From Newburg, by Mary Alice Beemer (a Bicentennial book describing Newburg and its history). Sharon Bergloff, local property owner.				
46. Prepared by Bob Bowman				
47. Organization MRPC		48. Date 5/18		

43. (continued from previous page)

has a curious statement about the next phase of the building's existence:

"With the start of the building at Fort Wood (about 1942), they (the businessmen who owned it) thought it would be a nice gesture to give it to the City as a fund-raising enterprise for the town. The Mayor and Council promptly sold it to Everett Affolter who uses it for lumber storage."

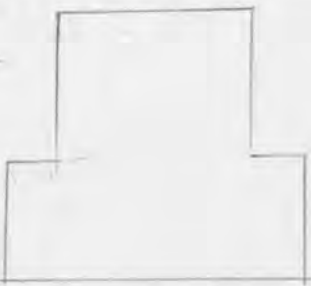
That was written in 1976. The current owners of the building are B.B. and J.J. Turley. It has been partially restored to its original use, as stage plays put on by local talent are performed in the building.



PH-AS-001-035

Office of Historic Preservation, P.O. Box 176, Jefferson City, Missouri 65101

HISTORIC INVENTORY

1 No. 201		4 Present Name(s) Old Newburg Hotel		1 No
2 County Phelps		5 Other Name(s)		
3 Location of Negatives (1,2)		Sullivan Hotel		
6 Specific Location East Front Street in Newburg facing the railroad tracks about a block east of Houston House		16 Thematic Category Victorian		2 County Phelps
		17 Date(s) or Period 1909-1919		
7 City or Town If Rural, Township & Vicinity Newburg T39NR9W Sec. 22 Lot 6		18 Style or Design		4 Present Name(s) Old Newburg Hotel
8 Site Plan with North Arrow 		19 Architect or Engineer		
9 Coordinates UTM Lat _____ Long _____		20 Contractor or Builder Mr. Sullivan		5 Other Name(s) Sullivan Hotel
		21 Original Use, if apparent Hotel or boarding house		
10 Site Building Structure Object <input checked="" type="checkbox"/> <input type="checkbox"/> <input type="checkbox"/> <input type="checkbox"/>		22 Present Use Apartments		
		23 Ownership Public <input type="checkbox"/> Private <input checked="" type="checkbox"/>		
11 On National Register? Yes <input type="checkbox"/> No <input checked="" type="checkbox"/>		24 Owner's Name & Address, if known Sharon Faye Bergloff		
		25 Open to Public? Yes <input type="checkbox"/> No <input checked="" type="checkbox"/>		
12 Is It Eligible? Yes <input checked="" type="checkbox"/> No <input type="checkbox"/>		26 Local Contact Person or Organization Sharon Bergloff		
13 Part of Estab Hist Dist? Yes <input type="checkbox"/> No <input checked="" type="checkbox"/>		27 Other Surveys in Which Included		
14 District Potent? Yes <input checked="" type="checkbox"/> No <input type="checkbox"/>		28 No. of Stories 2		
15 Name of Established District		29 Basement? Yes <input type="checkbox"/> No <input checked="" type="checkbox"/>		
42 Further Description of Important Features The hotel was originally equipped with a balcony which ran across the entire front as a porch and covered walkway on the second floor. Similar second floor covered walks were built along the sides of the structure. The entablature with its prefabricated metal cornice survives at the top of the wall. The base of the roof for the second story porch or walkway is still visible, as are the row of bolts between the first and (continued on next page)		30 Foundation Material Concrete		
		31 Wall Construction Brick		
43 History and Significance The property upon which this building is situated belonged at one time to William James and was part of an 8,000 acre property he purchased for the mining of iron ore at the nearby Ozark Iron Works. In January 1876, William James and his wife Lucy A. James deeded the property to Ozark Iron Works along with the rest (continued on next page...)		32 Roof Type & Material Builtup		
		33 No. of Bays Front 4 Side 2		
44 Description of Environment and Outbuildings The building has no outbuildings situated next to the Newburg Opera House. To its right are private homes, as this is the last built-up structure on Front Street.		34 Wall Treatment Paper, plaster, paneling		
		35 Plan Shape T-shaped		
45 Sources of Information Sharon Berfloff, Owner		36 Changes (Explain in #42) Addition <input type="checkbox"/> Altered <input type="checkbox"/> Moved <input type="checkbox"/>		
		37 Condition Interior Good Exterior Very good		
46 Prepared by Robert Bowman, Jr.		38 Preservation Underway? Yes <input checked="" type="checkbox"/> No <input type="checkbox"/>		
		39 Endangered? By What? Yes <input checked="" type="checkbox"/> No <input type="checkbox"/>		
47 Organization MRPC		40 Visible from Public Road? Yes <input checked="" type="checkbox"/> No <input type="checkbox"/>		
		41 Distance from and Frontage on Road 10 feet-Front Street		
48 Date 5-19		49 Revision Date(s)		

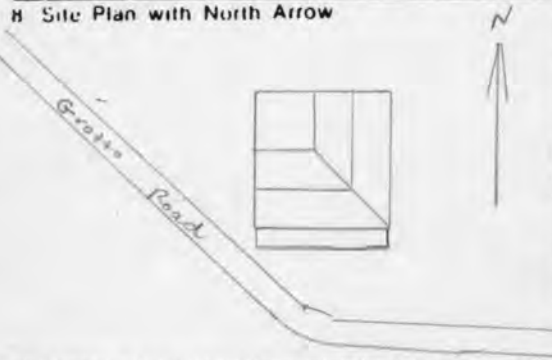
Continued from first page.

42. second story which supported the walkway. The lintels above the doors and windows are a shelf or entablature type of construction. The owner has in recent years begun a renovation of the interior which is utilizing the same basic purpose for the structure, that is, remodeling the building into apartments. The living room of the owner's apartment was in former times used as the dining room for the boarding house that the hotel was when it was built. The main interior staircase to the second floor remains intact and the main mode of travel to the second floor.
43. of the property. After numerous changes and divisions, this portion of the property was purchased by a Mr. Sullivan, who built the current structure as a hotel, or a boarding house. It was used primarily by railroad workers passing through the area. The current owner intends to restore the building to something of its former usage, as she is remodeling the interior into apartments.



Office of Historic Preservation, P.O. Box 176, Jefferson City, Missouri 65101

HISTORIC INVENTORY

1 No. 256		4 Present Name(s) Home of Rodney Brown	
2 County Phelps		5 Other Name(s) Old Stage Coach Stop on Wire Road	
3 Location of Negatives			
6 Specific Location On Grotto Road, West of Newburg, Missouri		16 Thematic Category	
7 City or Town If Rural, Township & Vicinity T37NR9W Sec. 20		17 Date(s) or Period Autebellum (Circa 1840)	
8 Site Plan with North Arrow 		18 Style or Design Modified Federal	
		19 Architect or Engineer (local)	
		20 Contractor or Builder	
		21 Original Use, if apparent Hotel and stage coach stop	
		22 Present Use Dwelling	
9 Coordinates UTM Lat _____ Long _____		23 Ownership Public <input type="checkbox"/> Private <input checked="" type="checkbox"/>	
10 Site <input type="checkbox"/> Building <input checked="" type="checkbox"/> Structure <input type="checkbox"/> Object <input type="checkbox"/>		24 Owner's Name & Address, if known Richard C. Meyers Newburg, Missouri	
11 On National Register? Yes <input type="checkbox"/> No <input checked="" type="checkbox"/>		25 Open to Public? Yes <input type="checkbox"/> No <input checked="" type="checkbox"/>	
12 Is It Eligible? Yes <input checked="" type="checkbox"/> No <input type="checkbox"/>		26 Local Contact Person or Organization Rodney Brown	
13 Part of Estab Hist Dist? Yes <input type="checkbox"/> No <input checked="" type="checkbox"/>		27 Other Surveys in Which Included N/A	
14 District Potent'l? Yes <input type="checkbox"/> No <input checked="" type="checkbox"/>			
15 Name of Established District		28 No. of Stories 2	
		29 Basement? Yes <input type="checkbox"/> No <input checked="" type="checkbox"/>	
		30 Foundation Material Stone, concrete	
		31 Wall Construction Frame	
		32 Roof Type & Material gable covered with tin	
		33 No. of Bays Front 6 Side 6	
		34 Wall Treatment Clapboard	
		35 Plan Shape L (modified)	
		36 Changes (Explain in #42) Addition <input type="checkbox"/> Altered <input type="checkbox"/> Moved <input type="checkbox"/>	
		37 Condition Interior Good Exterior Good	
		38 Preservation Underway? Yes <input checked="" type="checkbox"/> No <input type="checkbox"/>	
		39 Endangered? By What? Yes <input type="checkbox"/> No <input checked="" type="checkbox"/>	
		40 Visible from Public Road? Yes <input checked="" type="checkbox"/> No <input type="checkbox"/>	
		41 Distance from and Frontage on Road	
42 Further Description of Important Features An enclosed second floor gallery over the front porch adds to the charm of this early home and stage coach stop. Playground equipment at the site may seem to indicate a school; however, it dates from the 1930s and 1940s when the shrine operated the site as a resor for members.			
Photo			
43 History and Significance Built before the Civil War, this home began its life as a stage coach stop on the Wire Road between Rolla and Waynesville. It is strategically located on the north bank of Little Piney Creek at the base of a range of hills which rise to the west. Early travelers in the area probably were induced to stop and take (continued on next page...)			
44 Description of Environment and Outbuildings A building northeast of the house was used as an auction barn, now for storage. Two or three smaller buildings including a well house and a shed comprise the only other ructures near by.			
45 Sources of Information Rodney Brown. Caretaker and son-in-law of owner		46 Prepared by B. Bowman	
		47 Organization MRPC	
		48 Date May 84	
		49 Revision Date(s)	

1 No
 2 County Phelps
 4 Present Name(s) Rodney Brown Residence
 5 Other Name(s) Old Stage Coach Stop

refreshment or even to spend the night, rather than to push on through the hilly country to the west where the poor road and inhospitable terrain would exhaust men and animals alike.

During the Civil War, the site served for a time as a Union cavalry headquarters and outpost. After the war, when the construction of the Pacific Railroad continued, the building was used by the railroad. Later, in the early 1870's, William James, owner-operator of the Meramec Iron Works, decided to establish a smelter or iron furnace near the location, and utilized the building as headquarters for his furnace at that time. James sold the property to A.H. Knotwell, who also smelted iron at the nearby furnace until 1885.

The Shrine later owned the property, operating the building as a resort in the 1930's and 1940's in connection with the Grotto Hotel, or the Alhambra Grotto, located across the road nearer to Little Piney Creek.

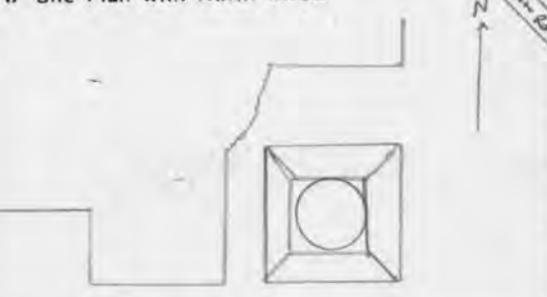
When Fort Leonard Wood was in the building stages, the structure was used as the headquarters of the shipping and receiving department associated with the post.

The present owner is Richard Myers, a local physician. His son-in-law and family live at the site.





Office of Historic Preservation, P.O. Box 176, Jefferson City, Missouri 65101
HISTORIC INVENTORY

1. No. 252		4. Present Name(s) Knotwell Smelter Ruins		1 NO	
2. County Phelps		5. Other Name(s)			
3. Location of Negatives		Ozark Ironworks			
6. Specific Location Southeast of Grotto Road, north of the Burlington Northern Railroad tracks, west of Newburg		16. Thematic Category Iron furnace		2 County Phelps	
		17. Date(s) or Period 1873			
7. City or Town <input type="checkbox"/> Rural, Township & Vicinity Near Newburg T37N R9W Sec. 20		18. Style or Design Victorian Industrial		4 Present Name(s) Knotwell Smelter	
8. Site Plan with North Arrow		19. Architect or Engineer			
		20. Contractor or Builder T & J Allison		5 Other Name(s) Ozark Iron Works	
		21. Original Use, if apparent Smelting iron ore			
		22. Present Use Not presently used		28. No. of Stories N/A	
		23. Ownership Public <input type="checkbox"/> Private <input checked="" type="checkbox"/>		29. Basement? Yes <input type="checkbox"/> No <input checked="" type="checkbox"/>	
24. Owner's Name & Address, if known Dr. Richard C. Myers Newburg, MO		30. Foundation Material Limestone		6 County Phelps	
25. Open to Public? Yes <input type="checkbox"/> No <input checked="" type="checkbox"/>		31. Wall Construction Limestone			
26. Local Contact Person or Organization Dr. Richard Myers		32. Roof Type & Material None		7 County Phelps	
27. Other Surveys in Which Included		33. No. of Bays Front 1 Side 1			
28. Further Description of Important Features The western structure is a limestone wall which blocks up an area of the cliff, forming a threesided toe of the Grotto cliff projecting to within about 20 feet of the top of the chimney. The smelter chimney itself is a square, pyramidal structure with a rounded opening at the top, 8 to 10 feet in diameter. There are four entrances to the base of the chimney centered in each wall. A carved capstone in the arch of the eastern (Continued on next page)		34. Wall Treatment Plain		8 County Phelps	
29. History and Significance The Ozark Iron Works was built by William James in 1873. Mr. James is more famous as the owner of Maramec Iron Works near St. James. By the early 1870's, Maramec Iron Works had almost exhausted its nearby supply of iron ore. It was also behind the times in terms of the technology used to process the metal. In 1873, William James (Continued on next page)		35. Plan Shape Pyramidal			
30. Description of Environment and Outbuildings This location is in what is known as the Grotto or Alhambra Grotto, a valley bounded by cliffs on the north and the Little Piney River (or creek) on the south. It is about 2 miles west of Newburg, on Grotto Road off P Highway.		36. Changes (Explain in #42) Addition <input type="checkbox"/> Altered <input type="checkbox"/> Moved <input type="checkbox"/>		9 County Phelps	
31. Sources of Information Rodney Brown, caretaker and son-in-law of owner. A History of Phelps County by Robert Lacy History of Newburg by Alice Beemer		37. Condition Interior fair Exterior fair			
32. Prepared by Bowman		38. Preservation Underway? Yes <input type="checkbox"/> No <input checked="" type="checkbox"/>		10 County Phelps	
33. Organization MRPC		39. Endangered? Yes <input checked="" type="checkbox"/> No <input type="checkbox"/> By What? Age and weather			
34. Date 5-24		35. Revision Date(s)		11 County Phelps	
36. Distance from and Frontage on Road 250. ft off Grotto Rd.		37. Visible from Public Road? Yes <input checked="" type="checkbox"/> No <input type="checkbox"/>			
38. Distance from and Frontage on Road 250. ft off Grotto Rd.		39. Distance from and Frontage on Road 250. ft off Grotto Rd.		12 County Phelps	
39. Distance from and Frontage on Road 250. ft off Grotto Rd.		40. Distance from and Frontage on Road 250. ft off Grotto Rd.			

(Continued from front page)

42. entrance proclaims OZARK IRONWORKS BUILT 1873 T & J ALLISON BUILDERS. Portions of the writing have been obliterated by vandals armed with shotguns (slugs) or high powered rifles. Evidence of the firing of the furnace is still extent, in the form of glass-like slag.
43. bought 8,000 acres of land in western Phelps County and built the Ozarks Iron Works. He invested almost \$300,000 in the building of this new smelter, and this at the height of the Panic of 1873. His reasoning was to locate new bodies of iron ore and get closer to the Pacific Railway, which later became the Frisco, and is presently the main line in the area of the Frisco division of the Burlington Railroad. This would solve a pressing transportation problem for the shipment of his iron. By 1878, however, James was bankrupt. He sold the Ozark Iron Works to A. H. Knotwell, who continued to smelt iron ore there. The smelter or chimney remaining is referred to by most area residents as the Knotwell smelter, or the Grotto. The last smelting took place at the site in 1885. It was abandoned in 1890.

Following its abandonment, the area became a sort of picnic grounds. In the 1930's and 1940's, it was part of the property used by the Masonic Shrine as a resort. The present owner of the site is Dr. Richard C. Myers.





Knotwell Smelter Ruins
Phelps County

Western built out cliff and Furnace Chimney
Viewed from the South

(Note tracks of the Burlington Railroad in the center foreground)



Knotwell Smelter Ruins
(Ozark Iron Works)
Phelps County

Built up cliff, Smelter Chimney and ruins on northern cliff
Viewed from the Southeast



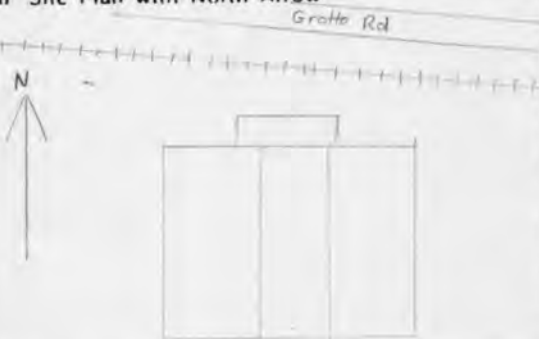

Knotwell Smelter Ruins
(Ozark Iron Works)
Phelps County
Capstone describing builders
Viewed from the East



Knotwell Smelter Ruins
Phelps County
View up the furnace chimney

PH-AS-001-038

Office of Historic Preservation, P.O. Box 176, Jefferson City, Missouri 65101
HISTORIC INVENTORY

1 No. 250		4 Present Name(s) Old Hotel ruin		1 No
2 County Phelps		5 Other Name(s) Grotto Hotel		
3 Location of Negatives				
6 Specific Location On Grotto Road off Highway P west of Newburg, MO.		16 Thematic Category Ruin		2 County Phelps
7 City or Town If Rural, Township & Vicinity T 37N R9W Sec. 21		17 Date(s) or Period Circa 1880		
8 Site Plan with North Arrow 		18 Style or Design Probably High Victorian		
		19 Architect or Engineer Unknown		4. Present Name(s) Old Hotel Ruin
		20 Contractor or Builder Unknown		
		21 Original Use, if apparent Hotel		
9 Coordinates UTM Lat _____ Long _____		22 Present Use Ruin		5 Other Name(s) Grotto Hotel
10 Site Building Structure Object Site <input checked="" type="checkbox"/> Building <input checked="" type="checkbox"/> Structure <input type="checkbox"/> Object <input type="checkbox"/>		23 Ownership Public <input type="checkbox"/> Private <input checked="" type="checkbox"/>		
11 On National Register? Yes <input type="checkbox"/> No <input checked="" type="checkbox"/>		24 Owner's Name & Address, if known Richard C. Meyers Rolla, MO 65401		
12 Is It Eligible? Yes <input type="checkbox"/> No <input type="checkbox"/>		25 Open to Public? Yes <input type="checkbox"/> No <input checked="" type="checkbox"/>		5 Other Name(s) Grotto Hotel
13 Part of Estab Hist Dist? Yes <input type="checkbox"/> No <input type="checkbox"/>		26 Local Contact Person or Organization Richard C. Meyers		
14 District Potent'l? Yes <input type="checkbox"/> No <input checked="" type="checkbox"/>		27 Other Surveys in Which Included N/A		
15 Name of Established District N/A		28 No. of Stories 3		5 Other Name(s) Grotto Hotel
		29 Basement? Yes <input checked="" type="checkbox"/> No <input type="checkbox"/>		
		30 Foundation Material Limestone block		
		31 Wall Construction Brick		5 Other Name(s) Grotto Hotel
		32 Roof Type & Material Probably built up asphalt		
		33 No. of Bays Unknown Front Side		
		34 Wall Treatment Brick		5 Other Name(s) Grotto Hotel
		35 Plan Shape Rectangle		
		36 Changes (Explain in #42) Addition <input type="checkbox"/> Altered <input type="checkbox"/> Moved <input type="checkbox"/>		
		37 Condition Interior In ruin Exterior In ruin		5 Other Name(s) Grotto Hotel
		38 Preservation Underway? Yes <input type="checkbox"/> No <input checked="" type="checkbox"/>		
		39 Endangered? By What? Nature Yes <input checked="" type="checkbox"/> No <input type="checkbox"/>		
		40 Visible from Public Road? Yes <input checked="" type="checkbox"/> No <input type="checkbox"/>		5 Other Name(s) Grotto Hotel
		41 Distance from and Frontage on Road 100 feet off Grotto Rd.		
				
42 Further Description of Important Features Front porch goes across the entire entrance area. This is the only area with a roof remaining intact. Walls, floors and furnishings were destroyed by a fire in 1969.				
43 History and Significance Built before the turn of the century, this structure served as a resort hotel in its day, with access as a railroad stop and from a local road which used to serve as a stage coach road. It was three stories tall with rooms for vacationers. The basement extended under the whole structure. (Continued onto next page....)				
44 Description of Environment and Outbuildings As far as can be determined there were no permanent outbuildings at this site. The terrain is fairly level, being the valley of Little Piney Creek. Bluffs to the west the site are made notable by the presence of an iron ore furnace ruin of the 1870s.				
45 Sources of Information Rod Brown, Caretaker and son-in-law of owner.				
46 Prepared by Bob Bowman				
47 Organization MRPC				
48 Date 4.11.84 49 Revision Date(s)				

(continued from first page)

Part of the basement served as a stable, where horses and buggies could be housed.

The entrance doorway was built of hewn limestone blocks, while similar blocks served as lintels for the door and windows. Red brick walls remaining indicate wall depth of over one foot thickness. Interior walls were plastered and probably papered. The present owner's son-in-law indicated that the hotel was completely furnished at the time it was destroyed by fire in 1969. ~~1969~~. All furnishings, as well as the structure itself were destroyed in the fire. The site remains interesting in that it is located in a rural area near a dwelling that once served as a stagecoach stop, and the ruins of the Ozark Iron Works, described separately.



MISSOURI OFFICE OF HISTORIC PRESERVATION / INVENTORY SURVEY FORM

1. NAME Mill Creek Church

HISTORIC

AND / OR COMMON

2. LOCATION T36N. - R9W -S17

STREET & NUMBER Hwy AA

CITY, TOWN Newburg

VICINITY OF East Liberty

STATE Missouri

CODE 29

COUNTY Phelps

CODE 161

3. CLASSIFICATION

CATEGORY

☐ district☒ building(s)☐ structure☐ site☐ object

OWNERSHIP

☒ public☐ private☐ both

PUBLIC ACQUISITION

☐ in process☐ being considered☐ N/A

STATUS

☐ occupied☒ unoccupied☐ work in progress

ACCESSIBLE

☐ yes: restricted☐ yes: unrestricted☐ no

PRESENT USE

☐ agriculture☐ commercial☐ educational☐ entertainment☒ government☐ industrial☐ military☐ museum☐ park☐ private residence☒ religious☐ scientific☐ transportation☐ other: _____

4. OWNER OF PROPERTY

NAME United States Government

STREET & NUMBER Mark Twain National Forest

CITY, TOWN Rolla

VICINITY OF East Liberty STATE Missouri

5. LOCATION OF LEGAL DESCRIPTION

Assessor's Office
 Phelps County Courthouse
 Rolla, Missouri 65401

6. REPRESENTATION IN EXISTING SURVEYS

TITLE (None)	Determined Eligible?	Yes	No	Federal	State	County	Local

7. DESCRIPTION

CONDITION

☒ excellent☐ good☐ fair☐ deteriorated☐ ruins☐ unexposed

CHECK ONE

☒ unaltered☐ altered

CHECK ONE

☒ original site☐ moved

date Oct., 1985

DESCRIBE THE PRESENT AND ORIGINAL (IF KNOWN) PHYSICAL APPEARANCE

The Mill Creek Church is a one story building that was built in 1887. Its basic construction details include a stone foundation, clapboard wall covering, and a tin roof. The side windows have been boarded over to prevent vandalism.

Its outstanding architectural features are centered double doors, a four pane light transom, and a hood shelter over the steps. It has a medium pitch gable roofline and a rear ridge chimney. The plan shape is rectangular. Its simplistic lines make it a charming and graceful building. The Mill Creek Church is of a Utilitarian architectural style.

8. SIGNIFICANCE - Phelps County Survey - Mill Creek Church

PERIOD	AREAS OF SIGNIFICANCE - CHECK AND JUSTIFY BELOW				
<input type="checkbox"/> prehistoric	<input type="checkbox"/> archeology - prehistoric	<input type="checkbox"/> community planning	<input type="checkbox"/> landscape architecture	<input checked="" type="checkbox"/> religion	
<input type="checkbox"/> 1400-1499	<input type="checkbox"/> archeology - historic	<input type="checkbox"/> conservation	<input type="checkbox"/> law	<input type="checkbox"/> science	
<input type="checkbox"/> 1500-1599	<input type="checkbox"/> agriculture	<input type="checkbox"/> economics	<input type="checkbox"/> literature	<input type="checkbox"/> sculpture	
<input type="checkbox"/> 1600-1699	<input type="checkbox"/> architecture	<input type="checkbox"/> education	<input type="checkbox"/> military	<input type="checkbox"/> social / humanitarian	
<input type="checkbox"/> 1700-1799	<input type="checkbox"/> art	<input type="checkbox"/> engineering	<input type="checkbox"/> music	<input type="checkbox"/> theater	
<input checked="" type="checkbox"/> 1800-1899	<input type="checkbox"/> commerce	<input type="checkbox"/> exploration / settlement	<input type="checkbox"/> philosophy	<input type="checkbox"/> transportation	
<input type="checkbox"/> 1900-	<input type="checkbox"/> communications	<input type="checkbox"/> industry	<input checked="" type="checkbox"/> politics / government	<input checked="" type="checkbox"/> other (specify) <u>community center</u>	
		<input type="checkbox"/> invention			

SPECIFIC DATES 1884

BUILDER / ARCHITECT Unknown

STATEMENT OF SIGNIFICANCE (IN ONE PARAGRAPH)

Architecture - This is a well preserved and protected example of a church built in the 1880's.

Community Service - This church is used for community events and is also used as an election site in the liberty township.

Religion - The Mill Creek Church served the Mill Creek community for many years; it was sold to the Forest Service several years ago.

9. MAJOR BIBLIOGRAPHICAL REFERENCES

Eugene Gabel
Rt. 1
Newburg, MO

10. GEOGRAPHICAL DATA

ACREAGE OF PROPERTY 636 acres QUADRANGLE NAME Kaintuck Hollow SCALE 1:24000
UTM REFERENCES

A	1	5	5	9	7	3	2	0	B									
	ZONE EASTING NORTHING									ZONE EASTING NORTHING								
C									D									
	ZONE EASTING NORTHING									ZONE EASTING NORTHING								

VERBAL BOUNDARY DESCRIPTION AND JUSTIFICATION The Mill Creek Church is located in the East Liberty township at the above referenced coordinates. This location recognizes the Church and the parameters of the grounds on which it rests.

11. FORM PREPARED BY

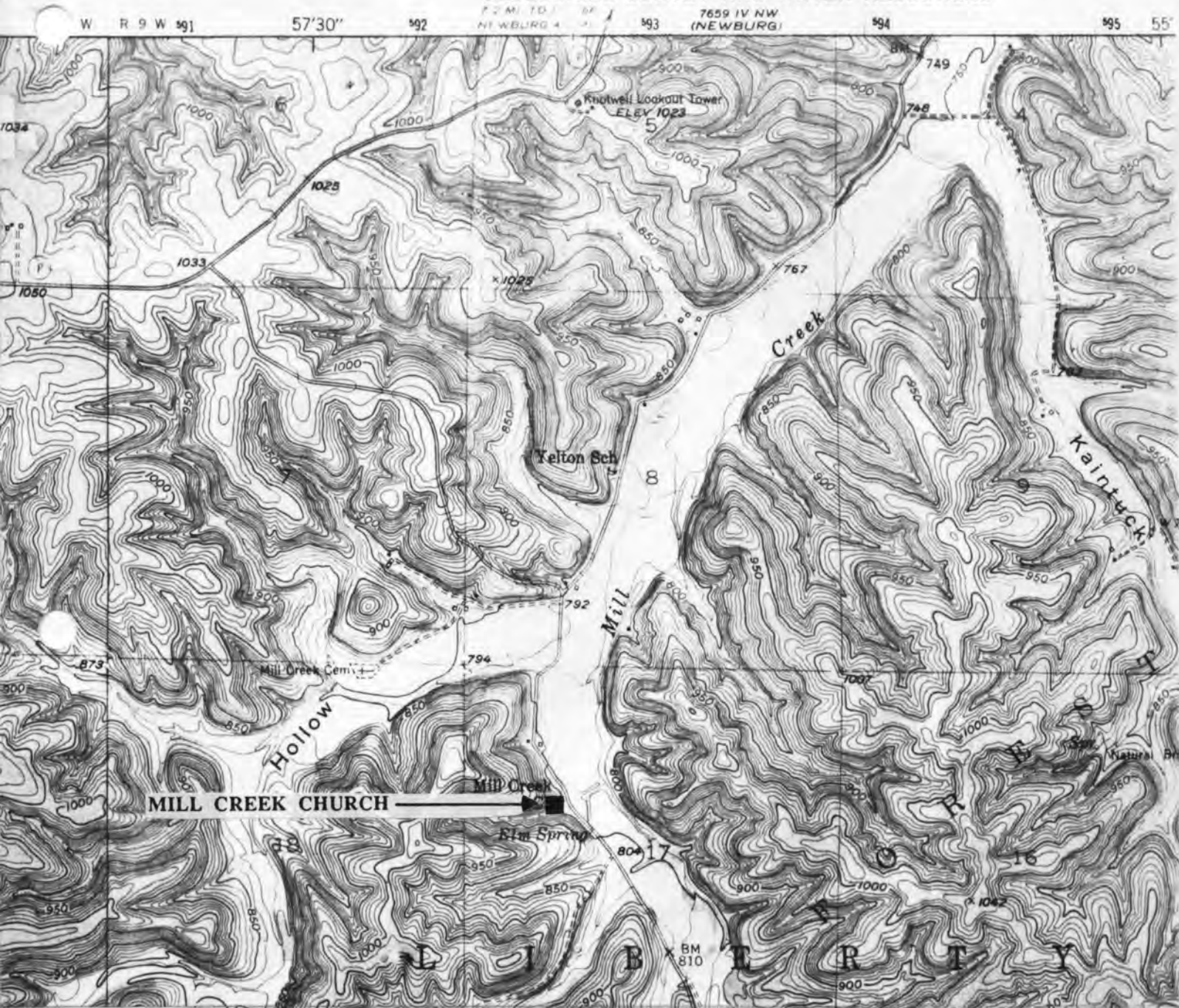
NAME / TITLE B.S. Black - Assistant Historic Preservation Coordinator

ORGANIZATION Meramec Regional Planning Commission

ADDRESS 101 West Tenth Street, Rolla, Missouri 65401

DATE Oct., 1985

STATE OF MISSOURI
REPRESENTED BY THE
GEOLOGICAL SURVEY AND WATER RESOURCES



MILL CREEK CHURCH
T36N. - R9W. - S17
East Liberty Township
Rural Phelps County

U. S. G. S. 7.5 Minute Topographic Map
Kentucky Quadrangle
Scale: 1:24,000

UTM REFERENCES
Zone: 15
Easting: 597320
Northing: 4187420



HISTORIC INVENTORY

PH-AS-001-640

1 No. 251		4 Present Name(s) Cheryl Hoffman Home		1 No
2 County Phelps		5 Other Name(s)		
3 Location of Negatives				
6 Specific Location Northwest portion of Spring Creek Township, Phelps County, south of Newburg.		16 Thematic Category Log cabin		2 County Phelps
		17 Date(s) or Period 1890-1910		
7 City or Town If Rural, Township & Vicinity		18 Style or Design Vernacular		4 Present Name(s) Hoffman Residence
8 Site Plan with North Arrow		19 Architect or Engineer Local, unknown		
		20 Contractor or Builder		
		21 Original Use, if apparent Dwelling		
		22 Present Use Dwelling		
		23 Ownership Public <input type="checkbox"/> Private <input checked="" type="checkbox"/>		
		24 Owner's Name & Address, if known Demcie Gray Rt. 1, Box 56 Newburg, MO 65550		
		25 Open to Public? Yes <input type="checkbox"/> No <input checked="" type="checkbox"/>		
		26 Local Contact Person or Organization Cheryl Hoffman		
9 Coordinates UTM Lat Long		27 Other Surveys in Which Included		5 Other Name(s) Unknown
10 Site <input type="checkbox"/> Building <input checked="" type="checkbox"/> Structure <input type="checkbox"/> Object <input type="checkbox"/>				
11 On National Register? Yes <input type="checkbox"/> No <input checked="" type="checkbox"/>		12 Is It Eligible? Yes <input type="checkbox"/> No <input checked="" type="checkbox"/>		
13 Part of Estab Hist Dist? Yes <input type="checkbox"/> No <input checked="" type="checkbox"/>		14 District Potent'l? Yes <input type="checkbox"/> No <input checked="" type="checkbox"/>		
15 Name of Established District NA		28 No. of Stories 2		
		29 Basement? Yes <input type="checkbox"/> No <input checked="" type="checkbox"/>		
		30 Foundation Material Concrete		
		31 Wall Construction Log		
		32 Roof Type & Material Gable-shingle		
		33 No. of Bays Front 3 Side 2		
		34 Wall Treatment Siding		
		35 Plan Shape Rectangle		
		36 Changes (Explain in #42) Addition <input checked="" type="checkbox"/> Altered <input checked="" type="checkbox"/> Moved <input type="checkbox"/>		
		37 Condition Interior Excellent Exterior Excellent		
		38 Preservation Underway? Yes <input checked="" type="checkbox"/> No <input type="checkbox"/>		
		39 Endangered? By What? Yes <input type="checkbox"/> No <input checked="" type="checkbox"/>		
		40 Visible from Public Road? Yes <input checked="" type="checkbox"/> No <input type="checkbox"/>		
		41 Distance from and Frontage on Road 30'-Hwy M		
42 Further Description of Important Features Built circa 1900, this dwelling has been extensively altered. Originally, it comprised a one room log cabin with a loft above so large as to be termed a second floor. An early addition added a frame, second downstairs room and another over it to double the size of the original house. Later, another addition added a lean-to-type rear area which became a kitchen and bedroom. The present structure consists of two rooms on the second floor and four (with a bathroom)				Photo
43 History and Significance This structure was designed as a one room cabin with a loft, presumably for sleeping. It was a basic single pin log house, a type largely used in this area and with fewer and fewer examples remaining as time passes. The changes described in 42 above have transformed the basic structure into a modern house and completely hidden the old log walls. Its additions				
44 Description of Environment and Outbuildings The home is located on Highway M in Phelps County near the entrance to Hartung Road (Phelps County Rd. 733). There are no outbuildings at this site in the present day.				
45 Sources of Information Demcie Gray, property owner Cheryl Hoffman, tenant				
46 Prepared by Bowman				
47 Organization MRPC				
48 Date 6-6-84		49 Revision Date(s)		

42 continued

on the first floor.

The present owner recently undertook an extensive remodeling which stripped the walls, then paneled over the logs. Nothing of the exterior appearance of the structure remains save the shape and size of the log portion of the home.

43 continued

grew as the family of the early owners grew and more living space was needed.

Little could be learned of the history of this home, as the present owner is relatively new to this area and knows very little about the structure or the original builders.







Cheryl Hoffman Residence
Phelps County
Interior of Livingroom

MISSOURI OFFICE OF HISTORIC PRESERVATION / INVENTORY SURVEY FORM

1. NAME Griffith
 HISTORIC
 AND / OR COMMON

2. LOCATION T 36 N - R 9 W - S 3
 STREET & NUMBER Box 254, RR 3 Near Hwy T
 CITY, TOWN Newburg VICINITY OF East Liberty
 STATE Missouri CODE 29 COUNTY Phelps CODE 161

3. CLASSIFICATION

CATEGORY	OWNERSHIP	STATUS	PRESENT USE
__ district	__ public	__ occupied	__ agriculture
<input checked="" type="checkbox"/> building(s)	<input checked="" type="checkbox"/> private	<input checked="" type="checkbox"/> unoccupied	__ museum
__ structure	__ both	__ work in progress	__ commercial
__ site	PUBLIC ACQUISITION	ACCESSIBLE	__ educational
__ object	__ in process	__ yes: restricted	__ entertainment
	__ being considered	__ yes: unrestricted	__ government
	__ N/A	__ no	__ industrial
			__ military
			__ other: _____

4. OWNER OF PROPERTY

NAME Al Griffith

STREET & NUMBER Same as above

CITY, TOWN " " VICINITY OF East Liberty STATE Missouri

5. LOCATION OF LEGAL DESCRIPTION

Assessor's Office
 Phelps County Courthouse
 Rolla, Missouri 65401

6. REPRESENTATION IN EXISTING SURVEYS

TITLE (None)	Determined Eligible?	Yes	No	Federal	State	County	Local
--------------	----------------------	-----	----	---------	-------	--------	-------

7. DESCRIPTION

CONDITION	CHECK ONE	CHECK ONE	
__ excellent	<input checked="" type="checkbox"/> deteriorated	__ unaltered	<input checked="" type="checkbox"/> original site
__ good	__ ruins	__ altered	__ moved
__ fair	__ unexposed		date Oct. 1985

DESCRIBE THE PRESENT AND ORIGINAL (IF KNOWN) PHYSICAL APPEARANCE

This is an abandoned building which sets about 20 feet from Highway T in rural Newburg. It was abandoned around six years ago when the previous owner and builder, Mr. Boarder, passed away. The main features of this house are the off centered doorway, simple sash windows, and an off center ridge flue. The wall and roof covering is of asphalt.

8. SIGNIFICANCE - Phelps County Survey - Griffith

PERIOD	AREAS OF SIGNIFICANCE - CHECK AND JUSTIFY BELOW				
<input type="checkbox"/> prehistoric	<input type="checkbox"/> archeology - prehistoric	<input type="checkbox"/> community planning	<input type="checkbox"/> landscape architecture	<input type="checkbox"/> religion	
<input type="checkbox"/> 1400-1499	<input type="checkbox"/> archeology - historic	<input type="checkbox"/> conservation	<input type="checkbox"/> law	<input type="checkbox"/> science	
<input type="checkbox"/> 1500-1599	<input type="checkbox"/> agriculture	<input type="checkbox"/> economics	<input type="checkbox"/> literature	<input type="checkbox"/> sculpture	
<input type="checkbox"/> 1600-1699	<input type="checkbox"/> architecture	<input type="checkbox"/> education	<input type="checkbox"/> military	<input type="checkbox"/> social / humanitarian	
<input type="checkbox"/> 1700-1799	<input type="checkbox"/> art	<input type="checkbox"/> engineering	<input type="checkbox"/> music	<input type="checkbox"/> theater	
<input type="checkbox"/> 1800-1899	<input type="checkbox"/> commerce	<input type="checkbox"/> exploration / settlement	<input type="checkbox"/> philosophy	<input checked="" type="checkbox"/> transportation	
<input checked="" type="checkbox"/> 1900-	<input type="checkbox"/> communications	<input type="checkbox"/> industry	<input type="checkbox"/> politics / government	<input type="checkbox"/> other (specify)	
		<input type="checkbox"/> invention			

SPECIFIC DATES 1910

BUILDER / ARCHITECT Boarder

STATEMENT OF SIGNIFICANCE (IN ONE PARAGRAPH)

Transportation: This house sets 20 feet from Highway T; this highway was originally used for hauling ties for the Frisco railroad.

9. MAJOR BIBLIOGRAPHICAL REFERENCES

Al Griffith

10. GEOGRAPHICAL DATA

ACREAGE OF PROPERTY approx 40 acres QUADRANGLE NAME Kaintuck Hollow SCALE 1:24000
UTM REFERENCES

A	1	5	5	9	6	0	2	0	4	1	9	1	5	6	0
	ZONE			EASTING					NORTHING						
C															
	ZONE			EASTING					NORTHING						
D															
	ZONE			EASTING					NORTHING						

VERBAL BOUNDARY DESCRIPTION AND JUSTIFICATION This house is located in the East Liberty township at the above refernced UTM coordinates. This location recognizes the building and the parameters of the grounds on which it rests.

11. FORM PREPARED BY

NAME / TITLE Black - Assistant Historic Preservation Coordinator

ORGANIZATION Meramec Regional Planning Commission

ADDRESS 101 West Tenth Street, Rolla, Missouri 65401

DATE Oct, 1985

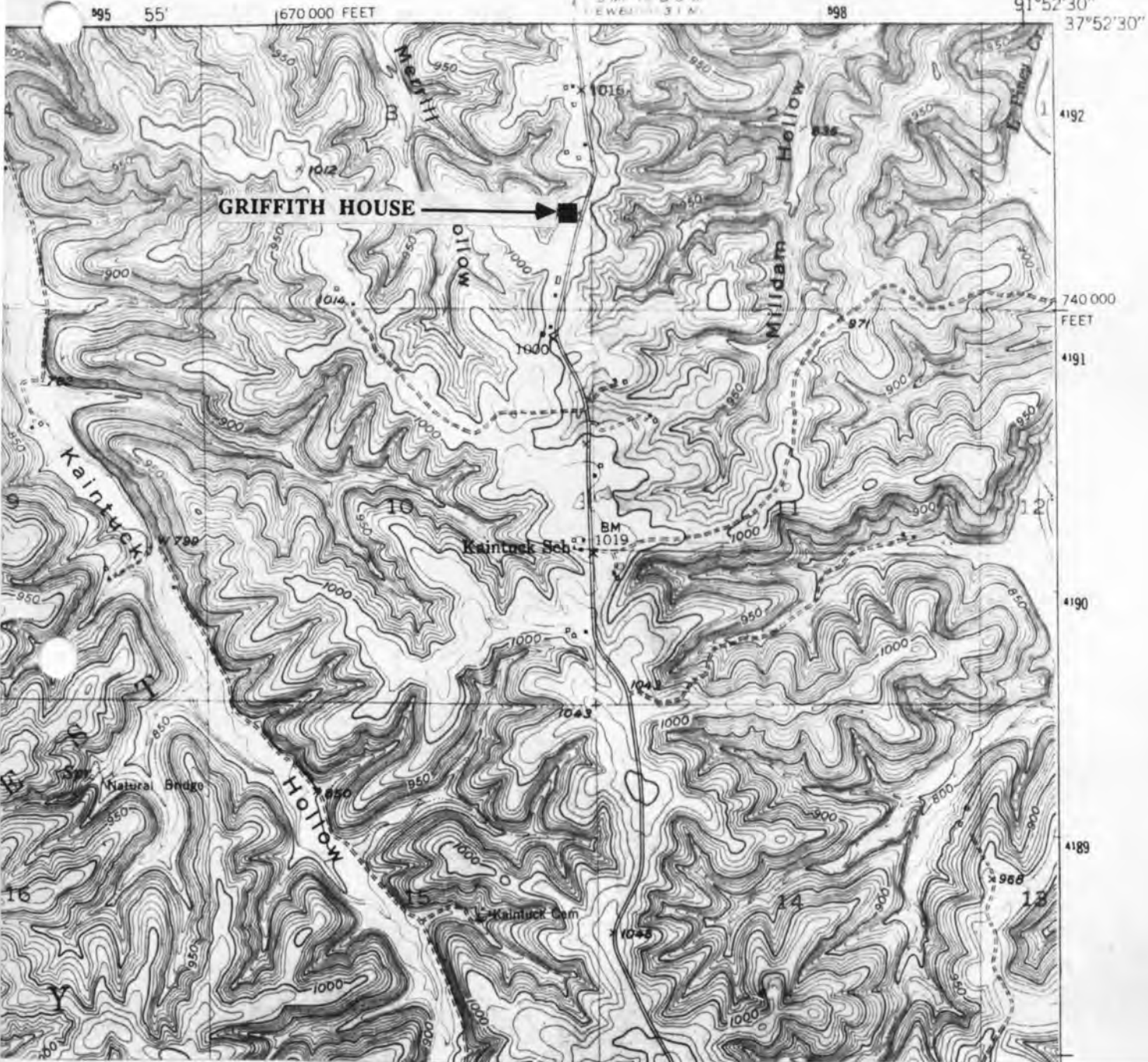
KAINTUCK HOLLOW QUADRANGLE

MISSOURI-PHELPS CO.

7.5 MINUTE SERIES (TOPOGRAPHIC)

SW/4 ROLLA 15' QUADRANGLE

76°59'14" NE
(ROLLA)



GRIFFITH HOUSE
T36N. - R9W. - S3.
East Liberty Township
Rural Phelps County

PH-A5002-042

U. S. G. S. 7.5 Minute Topographic Map
Kentuck Quadrangle
Scale: 1:24,000

UTM REFERENCES
Zone: 15
Easting: 596020
Northing: 4191560



POSTED

PRIVATE PROPERTY
NO TRESPASSING
ALL ARE REQUESTED
TO KEEP OFF GRASS
AND NOT TO TRESPASS
ON THE PROPERTY

MISSOURI OFFICE OF HISTORIC PRESERVATION / INVENTORY SURVEY FORM

1. NAME Staggs
 HISTORIC
 AND / OR COMMON

2. LOCATION T37N. - R9W. - S11
 STREET & NUMBER Hwy T
 CITY, TOWN Newburg VICINITY OF East Arlington
 STATE Missouri CODE 29 COUNTY Phelps CODE 161

3. CLASSIFICATION

CATEGORY	OWNERSHIP	STATUS	PRESENT USE
<u>district</u>	<u>public</u>	<u>occupied</u>	<u>agriculture</u>
<input checked="" type="checkbox"/> <u>building(s)</u>	<input checked="" type="checkbox"/> <u>private</u>	<input checked="" type="checkbox"/> <u>unoccupied</u>	<u>commercial</u>
<u>structure</u>	<u>both</u>	<u>work in progress</u>	<u>educational</u>
<u>site</u>	PUBLIC ACQUISITION	ACCESSIBLE	<input checked="" type="checkbox"/> <u>private residence</u>
<u>object</u>	<u>in process</u>	<u>yes: restricted</u>	<u>religious</u>
	<u>being considered</u>	<u>yes: unrestricted</u>	<u>scientific</u>
	<u>N/A</u>	<u>no</u>	<u>transportation</u>
			<u>other: _____</u>

4. OWNER OF PROPERTY

NAME Thomas Staggs
 STREET & NUMBER
 CITY, TOWN Newburg VICINITY OF East Arlington STATE Missouri

5. LOCATION OF LEGAL DESCRIPTION

Assessor's Office
Phelps County Courthouse
Rolla, Missouri 65401

6. REPRESENTATION IN EXISTING SURVEYS

TITLE (None)	Determined Eligible?	Yes	No	Federal	State	County	Local
--------------	----------------------	-----	----	---------	-------	--------	-------

7. DESCRIPTION

CONDITION	CHECK ONE	CHECK ONE	
<u>excellent</u>	<input checked="" type="checkbox"/> <u>deteriorated</u>	<input checked="" type="checkbox"/> <u>unaltered</u>	
<u>good</u>	<u>ruins</u>	<u>altered</u>	<u>original site</u>
<u>fair</u>	<u>unexposed</u>		<u>moved</u>

date Oct., 1985

DESCRIBE THE PRESENT AND ORIGINAL (IF KNOWN) PHYSICAL APPEARANCE

The Staggs house is an "Arts & Craft" Bungalow style. It is an "L" plan shape with a concrete foundation and a shingled roof; the exterior siding is a combination of drop siding and clapboards. It has gabled rooflines with exposed rafters on the rear section. There is a hood shield over the centered front door and casement windows of six lights separated by mullions.

8. SIGNIFICANCE - Phelps County Survey - Staggs

PERIOD	AREAS OF SIGNIFICANCE - CHECK AND JUSTIFY BELOW			
<input type="checkbox"/> prehistoric	<input type="checkbox"/> archeology - prehistoric	<input type="checkbox"/> community planning	<input type="checkbox"/> landscape architecture	<input type="checkbox"/> religion
<input type="checkbox"/> 1400-1499	<input type="checkbox"/> archeology - historic	<input type="checkbox"/> conservation	<input type="checkbox"/> law	<input type="checkbox"/> science
<input type="checkbox"/> 1500-1599	<input type="checkbox"/> agriculture	<input type="checkbox"/> economics	<input type="checkbox"/> literature	<input type="checkbox"/> sculpture
<input type="checkbox"/> 1600-1699	<input type="checkbox"/> architecture	<input type="checkbox"/> education	<input type="checkbox"/> military	<input type="checkbox"/> social / humanitarian
<input type="checkbox"/> 1700-1799	<input type="checkbox"/> art	<input type="checkbox"/> engineering	<input type="checkbox"/> music	<input type="checkbox"/> theater
<input type="checkbox"/> 1800-1899	<input type="checkbox"/> commerce	<input type="checkbox"/> exploration / settlement	<input type="checkbox"/> philosophy	<input type="checkbox"/> transportation
<input checked="" type="checkbox"/> 1900-	<input type="checkbox"/> communications	<input type="checkbox"/> industry	<input type="checkbox"/> politics / government	<input type="checkbox"/> other (specify)
		<input type="checkbox"/> invention		

SPECIFIC DATES c. 1920

BUILDER / ARCHITECT Unknown

STATEMENT OF SIGNIFICANCE (IN ONE PARAGRAPH)

Architecture- An Arts & Crafts bungalow style house is unusual for this area.

9. MAJOR BIBLIOGRAPHICAL REFERENCES

Barbara S. Black

10. GEOGRAPHICAL DATA

ACREAGE OF PROPERTY approx one acre QUADRANGLE NAME Newburg Quad SCALE 1:24000
UTM REFERENCES

A	B																																																						
<table border="1"><tr><td>1</td><td>5</td><td>5</td><td>9</td><td>8</td><td>3</td><td>4</td><td>0</td><td>4</td><td>1</td><td>9</td><td>9</td><td>6</td><td>4</td><td>0</td></tr><tr><td colspan="4">ZONE</td><td colspan="4">EASTING</td><td colspan="4">NORTHING</td></tr></table>	1	5	5	9	8	3	4	0	4	1	9	9	6	4	0	ZONE				EASTING				NORTHING				<table border="1"><tr><td></td><td></td><td></td><td></td><td></td><td></td><td></td><td></td><td></td><td></td><td></td><td></td><td></td><td></td><td></td></tr><tr><td colspan="4">ZONE</td><td colspan="4">EASTING</td><td colspan="4">NORTHING</td></tr></table>																ZONE				EASTING				NORTHING			
1	5	5	9	8	3	4	0	4	1	9	9	6	4	0																																									
ZONE				EASTING				NORTHING																																															
ZONE				EASTING				NORTHING																																															
C	D																																																						
<table border="1"><tr><td></td><td></td><td></td><td></td><td></td><td></td><td></td><td></td><td></td><td></td><td></td><td></td><td></td><td></td><td></td></tr><tr><td colspan="4">ZONE</td><td colspan="4">EASTING</td><td colspan="4">NORTHING</td></tr></table>																ZONE				EASTING				NORTHING				<table border="1"><tr><td></td><td></td><td></td><td></td><td></td><td></td><td></td><td></td><td></td><td></td><td></td><td></td><td></td><td></td><td></td></tr><tr><td colspan="4">ZONE</td><td colspan="4">EASTING</td><td colspan="4">NORTHING</td></tr></table>																ZONE				EASTING				NORTHING			
ZONE				EASTING				NORTHING																																															
ZONE				EASTING				NORTHING																																															

VERBAL BOUNDARY DESCRIPTION AND JUSTIFICATION The Staggs' house is located in the East Arlington township at the above referenced UTM coordinates. This location recognizes the house and the parameters of the grounds on which it rests.

11. FORM PREPARED BY

NAME / TITLE B. S. Black - Assistant Historic Preservation Coordinator

ORGANIZATION Meramec Regional Planning Commission

ADDRESS 101 West Tenth Street, Rolla, Missouri 65401

DATE Oct, 1985



STAGGS HOUSE
T37N. - R9W. - S11.
East Arlington Township
Rural Phelps County

PH-AS-001-042

U. S. G. S. 7.5 Minute Topographic Map
Newburg Quadrangle
Scale: 1:24,000

UTM REFERENCES
Zone: 15
Easting: 598340
Northing: 4199640



MISSOURI OFFICE OF HISTORIC PRESERVATION / INVENTORY SURVEY FORM

1. NAME Hudgens

HISTORIC

AND / OR COMMON

2. LOCATION T36N - R9W - S8

STREET & NUMBER Box 34, Rt. 1

CITY, TOWN Newburg

VICINITY OF East Liberty

STATE Missouri

CODE 29

COUNTY Phelps

CODE 161

3. CLASSIFICATION

CATEGORY

OWNERSHIP

STATUS

PRESENT USE

☐ district☐ public☒ occupied☐ agriculture☐ museum☒ building(s)☒ private☐ unoccupied☐ commercial☐ park☐ structure☐ both☐ work in progress☐ educational☒ private residence☐ site

PUBLIC ACQUISITION

ACCESSIBLE

☐ entertainment☐ religious☐ object☐ in process☐ yes: restricted☐ government☐ scientific☐ being considered☐ yes: unrestricted☐ industrial☐ transportation☐ N/A☐ no☐ military☐ other: _____

4. OWNER OF PROPERTY

NAME

Hudgens

STREET & NUMBER

same as above

CITY, TOWN

" "

VICINITY OF East Liberty

STATE Missouri

5. LOCATION OF LEGAL DESCRIPTION

Assessor's Office

Phelps County Courthouse

Rolla, Missouri 65401

6. REPRESENTATION IN EXISTING SURVEYS

TITLE (None)

Determined Eligible?

Yes

No

Federal

State

County

Local

7. DESCRIPTION

CONDITION

CHECK ONE

CHECK ONE

☒ excellent☐ deteriorated☐ unaltered☒ original site☐ good☐ ruins☒ altered☐ moved

date Oct., 1985

☐ fair☐ unexposed

DESCRIBE THE PRESENT AND ORIGINAL (IF KNOWN) PHYSICAL APPEARANCE

The Hudgen's house is a Queen Anne style of architecture with many alterations and modifications. This is a one story building with a stone foundation. It has a gable roof of modern shingles (which cover the original roof) and clapboard siding. There are two centered doorways with flanking windows of two over two lights. The front porch has Queen Anne posts and diamond shaped shingles applied to the front gable; the posts have scroll work and lattice work under the gable.

8. SIGNIFICANCE - Phelps County Survey - Hudgens

PERIOD	AREAS OF SIGNIFICANCE - CHECK AND JUSTIFY BELOW			
<input type="checkbox"/> prehistoric	<input type="checkbox"/> archeology - prehistoric	<input type="checkbox"/> community planning	<input type="checkbox"/> landscape architecture	<input type="checkbox"/> religion
<input type="checkbox"/> 1400-1499	<input type="checkbox"/> archeology - historic	<input type="checkbox"/> conservation	<input type="checkbox"/> law	<input type="checkbox"/> science
<input type="checkbox"/> 1500-1599	<input type="checkbox"/> agriculture	<input type="checkbox"/> economics	<input type="checkbox"/> literature	<input type="checkbox"/> sculpture
<input type="checkbox"/> 1600-1699	<input type="checkbox"/> architecture	<input type="checkbox"/> education	<input type="checkbox"/> military	<input type="checkbox"/> social / humanitarian
<input type="checkbox"/> 1700-1799	<input type="checkbox"/> art	<input type="checkbox"/> engineering	<input type="checkbox"/> music	<input type="checkbox"/> theater
<input type="checkbox"/> 1800-1899	<input type="checkbox"/> commerce	<input type="checkbox"/> exploration / settlement	<input type="checkbox"/> philosophy	<input type="checkbox"/> transportation
<input type="checkbox"/> 1900-	<input type="checkbox"/> communications	<input type="checkbox"/> industry	<input type="checkbox"/> politics / government	<input type="checkbox"/> other (specify)
		<input type="checkbox"/> invention		

SPECIFIC DATES c. 1898 BUILDER / ARCHITECT unknown

STATEMENT OF SIGNIFICANCE (IN ONE PARAGRAPH)

Architecture- This is a very charming and unique example of Queen Anne architecture.

9. MAJOR BIBLIOGRAPHICAL REFERENCES

Eugene Gabel
Rt. 1
Newburg

10. GEOGRAPHICAL DATA

ACREAGE OF PROPERTY 80 acres QUADRANGLE NAME Kentuck Holler SCALE 1:24000
UTM REFERENCES

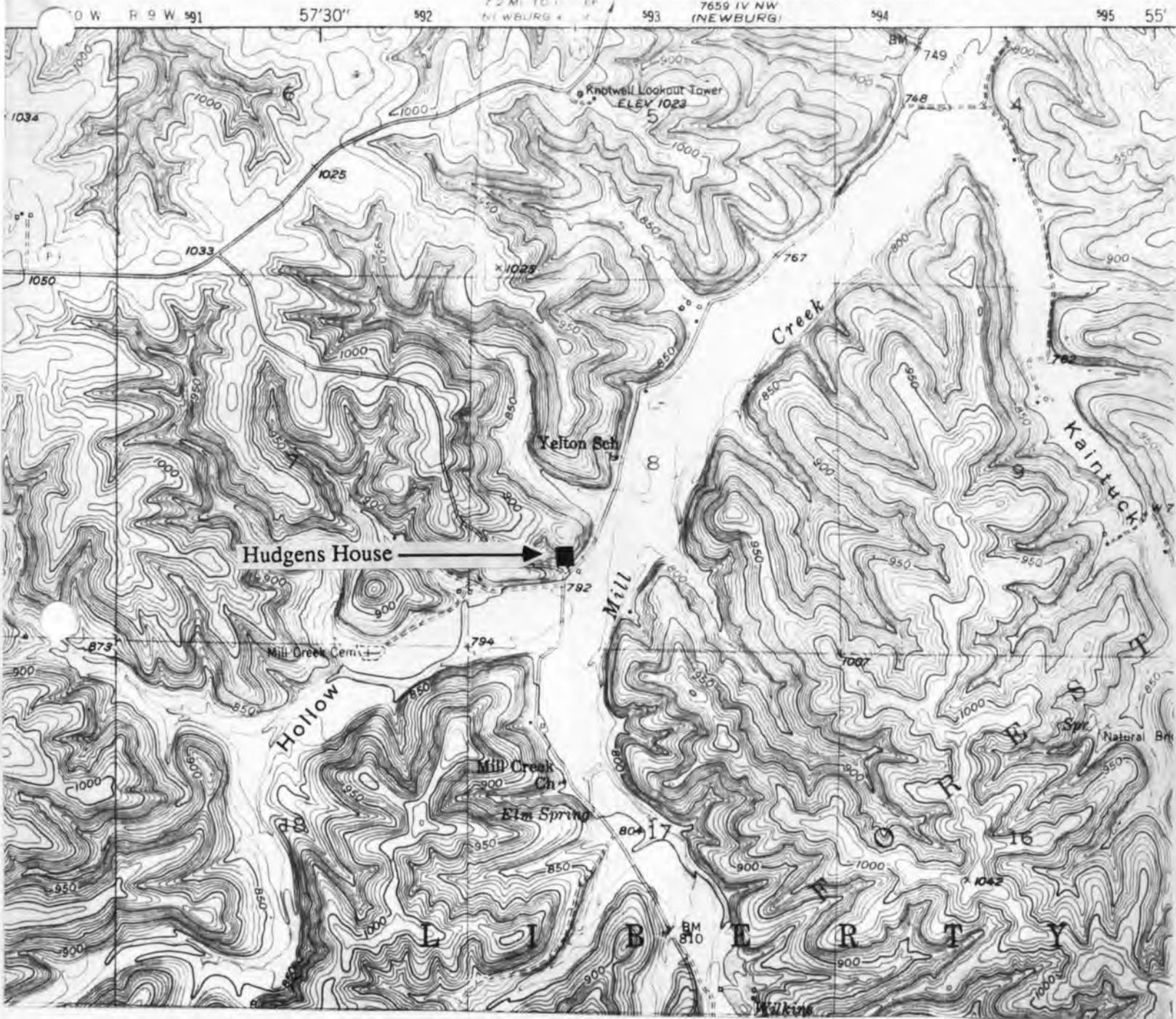
A	1 5 5 9 2 7 2 0 4 1 8 9 9 4 0	B	
	ZONE EASTING NORTHING		ZONE EASTING NORTHING
C		D	

VERBAL BOUNDARY DESCRIPTION AND JUSTIFICATION The Hudgens house is located in the East Liberty township at the above referenced UTM coordinates. This location recognizes the house, the outbuildings, and the parameters of the grounds on which it rests.

11. FORM PREPARED BY

NAME / TITLE B. S. Black - Assistant Historic Preservation Coordinator
ORGANIZATION Meramec Regional Planning Commission
ADDRESS 101 West Tenth Street, Rolla, Missouri 65401 DATE Oct., 1985

STATE OF MISSOURI
REPRESENTED BY THE
GEOLOGICAL SURVEY AND WATER RESOURCES



THE HUDGENS HOUSE

T36N. - R9W. - S8.
East Liberty Township
Rural Phelps County

U. S. G. S. 7.5 Minute Topographic Map
Kentuck Hollow Quadrangle
Scale: 1:24,000

UTM REFERENCES
Zone: 15
Easting: 592720
Northing: 4189940

PH-A5-002-043



MISSOURI OFFICE OF HISTORIC PRESERVATION / INVENTORY SURVEY FORM

1. NAME Ralph Smith

HISTORIC

AND / OR COMMON

2. LOCATION T35N. - R10-9W. - S18

STREET & NUMBER Rt. 1, Box 49

CITY, TOWN Newburg

VICINITY OF N. W. Springcreek

STATE Missouri

CODE 29

COUNTY Phelps

CODE 161

3. CLASSIFICATION

CATEGORY

☐ district
☒ building(s)
☐ structure
☐ site
☐ object

OWNERSHIP

☐ public
☒ private
☐ both
 PUBLIC ACQUISITION
☐ in process
☐ being considered
☐ N/A

STATUS

☒ occupied
☐ unoccupied
☐ work in progress
 ACCESSIBLE
☐ yes: restricted
☐ yes: unrestricted
☐ no

PRESENT USE

☐ agriculture
☐ commercial
☐ educational
☐ entertainment
☐ government
☐ industrial
☐ military
☐ museum
☐ park
☒ private residence
☐ religious
☐ scientific
☐ transportation
☐ other: _____

4. OWNER OF PROPERTY

NAME Ralph Smith

STREET & NUMBER Same as above

CITY, TOWN "

"

VICINITY OF N. W. Springcreek

STATE Missouri

5. LOCATION OF LEGAL DESCRIPTION

Assessor's Office
 Phelps County Courthouse
 Rolla, Missouri 65401

6. REPRESENTATION IN EXISTING SURVEYS

TITLE (None)	Determined Eligible?	Yes	No	Federal	State	County	Local

7. DESCRIPTION

CONDITION

☐ excellent
☒ good
☐ fair
☐ deteriorated
☐ ruins
☐ unexposed

CHECK ONE

☐ unaltered
☒ altered

CHECK ONE

☐ original site
☒ moved

date Aug. 1985

DESCRIBE THE PRESENT AND ORIGINAL (IF KNOWN) PHYSICAL APPEARANCE

This was originally a two room building and Mr. Duncan (the previous owner) built on the ends. The building was moved in 1946 from a garden on the west side because of creek flooding. Mr. Smith's house is of an irregular shaped Bungalow style with an off centered gabled porch, a concrete foundation, and a basement.

8. SIGNIFICANCE - Phelps County Survey -

PERIOD	AREAS OF SIGNIFICANCE - CHECK AND JUSTIFY BELOW			
<input type="checkbox"/> prehistoric	<input type="checkbox"/> archeology - prehistoric	<input type="checkbox"/> community planning	<input type="checkbox"/> landscape architecture	<input type="checkbox"/> religion
<input type="checkbox"/> 1400-1499	<input type="checkbox"/> archeology - historic	<input type="checkbox"/> conservation	<input type="checkbox"/> law	<input type="checkbox"/> science
<input type="checkbox"/> 1500-1599	<input type="checkbox"/> agriculture	<input type="checkbox"/> economics	<input type="checkbox"/> literature	<input type="checkbox"/> sculpture
<input type="checkbox"/> 1600-1699	<input type="checkbox"/> architecture	<input type="checkbox"/> education	<input type="checkbox"/> military	<input type="checkbox"/> social / humanitarian
<input type="checkbox"/> 1700-1799	<input type="checkbox"/> art	<input type="checkbox"/> engineering	<input type="checkbox"/> music	<input type="checkbox"/> theater
<input type="checkbox"/> 1800-1899	<input type="checkbox"/> commerce	<input type="checkbox"/> exploration / settlement	<input type="checkbox"/> philosophy	<input type="checkbox"/> transportation
<input checked="" type="checkbox"/> 1900-	<input type="checkbox"/> communications	<input type="checkbox"/> industry	<input type="checkbox"/> politics / government	<input type="checkbox"/> other (specify)
		<input type="checkbox"/> invention		

SPECIFIC DATES 1935 BUILDER / ARCHITECT unknown

STATEMENT OF SIGNIFICANCE (IN ONE PARAGRAPH)

This house was moved in 1945 from its original location.

9. MAJOR BIBLIOGRAPHICAL REFERENCES

Mr. Ralph Smith

10. GEOGRAPHICAL DATA

ACREAGE OF PROPERTY approx 80 acres QUADRANGLE NAME Flat, MO SCALE 1:24000
UTM REFERENCES

A	1 5	5 8 7 7 2 0	4 1 7 5 3 2 0	B							
	ZONE	EASTING	NORTHING		ZONE	EASTING	NORTHING				
C				D							

VERBAL BOUNDARY DESCRIPTION AND JUSTIFICATION The Smith house is located in the N. W. Springcreek township at the above referenced UTM coordinates. This location recognizes the house, an outbuilding, and the parameters of the grounds on which it rests.

11. FORM PREPARED BY

NAME / TITLE B. S. Black - Assistant Historic Preservation Coordinator

ORGANIZATION Meramec Regional Planning Commission

ADDRESS 101 West Tenth Street, Rolla, Missouri 65401

DATE Aug, 1985



MISSOURI OFFICE OF HISTORIC PRESERVATION / INVENTORY SURVEY FORM

1. NAME Mildred Dotson

HISTORIC

AND / OR COMMON

2. LOCATION T 35 N - R 10 - 9 W - S 18

STREET & NUMBER Rt 1, Box 64

CITY, TOWN Newburg

VICINITY OF N.W. Springcreek

STATE Missouri

CODE 29

COUNTY Phelps

CODE 161

3. CLASSIFICATION

CATEGORY

OWNERSHIP

STATUS

PRESENT USE

☐ district☐ public☐ occupied☐ agriculture☐ museum☒ building(s)☐ private☐ unoccupied☐ commercial☐ park☐ structure☐ both☐ work in progress☐ educational☐ private residence☐ site

PUBLIC ACQUISITION

ACCESSIBLE

☐ entertainment☐ religious☐ object☐ in process☐ yes: restricted☐ government☐ scientific☐ being considered☐ yes: unrestricted☐ industrial☐ transportation☐ N/A☐ no☐ military☐ other: _____

4. OWNER OF PROPERTY

NAME Mildred Dotson

STREET & NUMBER Same as above

CITY, TOWN " "

VICINITY N. W. Springcreek

STATE Missouri

5. LOCATION OF LEGAL DESCRIPTION

Assessor's Office
Phelps County Courthouse
Rolla, Missouri 65401

6. REPRESENTATION IN EXISTING SURVEYS

TITLE (None)

Determined Eligible?

Yes

No

Federal

State

County

Local

7. DESCRIPTION

CONDITION

CHECK ONE

CHECK ONE

☐ excellent☐ deteriorated☐ unaltered☒ original site☒ good☐ ruins☒ altered☐ moved

date Aug. 1985

☐ fair☐ unexposed

DESCRIBE THE PRESENT AND ORIGINAL (IF KNOWN) PHYSICAL APPEARANCE

This building was built in the late 1800's early 1900's by Mr. Thomas Dotson. It is two story with a rock foundation and wall construction of oak planks. Its style is Vernacular Greek Revival. It has original clapboard siding; a straddle ridge chimney, and one over one windows set in plain molding. What was once the front porch has been enclosed into a kitchen.

8. SIGNIFICANCE - Phelps County Survey - Mildred Dotson

PERIOD	AREAS OF SIGNIFICANCE - CHECK AND JUSTIFY BELOW			
<input type="checkbox"/> prehistoric	<input type="checkbox"/> archeology - prehistoric	<input type="checkbox"/> community planning	<input type="checkbox"/> landscape architecture	<input type="checkbox"/> religion
<input type="checkbox"/> 1400-1499	<input type="checkbox"/> archeology - historic	<input type="checkbox"/> conservation	<input type="checkbox"/> law	<input type="checkbox"/> science
<input type="checkbox"/> 1500-1599	<input type="checkbox"/> agriculture	<input type="checkbox"/> economics	<input type="checkbox"/> literature	<input type="checkbox"/> sculpture
<input type="checkbox"/> 1600-1699	<input type="checkbox"/> architecture	<input type="checkbox"/> education	<input type="checkbox"/> military	<input type="checkbox"/> social / humanitarian
<input type="checkbox"/> 1700-1799	<input type="checkbox"/> art	<input type="checkbox"/> engineering	<input type="checkbox"/> music	<input type="checkbox"/> theater
<input type="checkbox"/> 1800-1899	<input type="checkbox"/> commerce	<input type="checkbox"/> exploration / settlement	<input type="checkbox"/> philosophy	<input type="checkbox"/> transportation
<input checked="" type="checkbox"/> 1900-	<input type="checkbox"/> communications	<input type="checkbox"/> industry	<input type="checkbox"/> politics / government	<input type="checkbox"/> other (specify)
		<input type="checkbox"/> invention		

SPECIFIC DATES c. 1900

BUILDER / ARCHITECT Dotson

STATEMENT OF SIGNIFICANCE (IN ONE PARAGRAPH)

9. MAJOR BIBLIOGRAPHICAL REFERENCES

Mildred Dotson

10. GEOGRAPHICAL DATA

ACREAGE OF PROPERTY approx 45 acres QUADRANGLE NAME Flat, MO SCALE 1:24000

UTM REFERENCES

A

1	5
---	---

5	9	1	2	0	0
---	---	---	---	---	---

4	1	7	8	7	6	0
---	---	---	---	---	---	---

ZONE EASTING NORTHING

C

--	--	--	--	--	--

--	--	--	--	--	--

B

--	--	--	--	--	--

--	--	--	--	--	--

--	--	--	--	--	--

ZONE EASTING NORTHING

D

--	--	--	--	--	--

--	--	--	--	--	--

VERBAL BOUNDARY DESCRIPTION AND JUSTIFICATION The Dotson house is located in the N. W. Springcreek township at the above referenced UTM coordinates. This location recognizes the house, outbuildings, and the parameters of the grounds on which it rests.

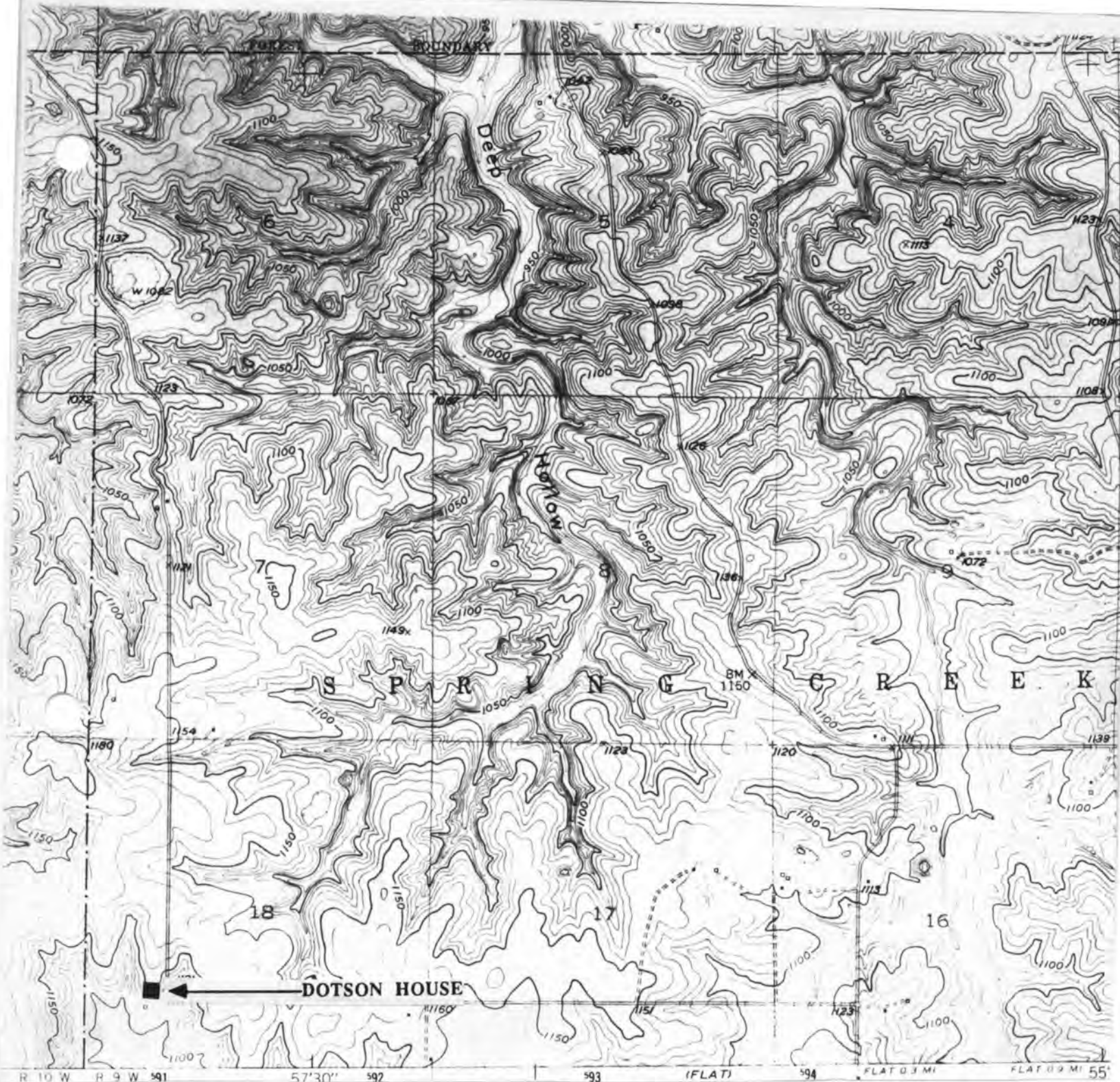
11. FORM PREPARED BY B. S. Black - Assistant Historic Preservation Coordinator

NAME / TITLE Black - Assistant Historic Preservation Coordinator

ORGANIZATION Meramec Regional Planning Commission

ADDRESS 101 West Tenth Street, Rolla, Missouri 65401

DATE 1985



THE DOTSON HOUSE
T35N. - R10-9W. - S18.
N. W. Springcreek Township
Rural Phelps County

U. S. G. S. 7.5 Minute Topographic Map
Flat Quadrangle
Scale: 1:24,000

UTM REFERENCES
Zone: 15
Easting: 591200
Northing: 4178760

PH-A8-001-045



MISSOURI OFFICE OF HISTORIC PRESERVATION / INVENTORY SURVEY FORM

1. NAME Johnston House

HISTORIC

AND / OR COMMON Wright

2. LOCATION T 35 N - R 10 9 W - S 15

STREET & NUMBER Rt 1, Box 178

CITY, TOWN Newburg

VICINITY OF N.W. Springcreek

STATE Missouri

CODE 29

COUNTY Phelps

CODE 161

3. CLASSIFICATION

CATEGORY

☐ district☒ building(s)☐ structure☐ site☐ object

OWNERSHIP

☐ public☒ private☐ both

PUBLIC ACQUISITION

☐ in process☐ being considered☐ N/A

STATUS

☒ occupied☐ unoccupied☐ work in progress

ACCESSIBLE

☐ yes: restricted☐ yes: unrestricted☐ no

PRESENT USE

☐ agriculture☐ commercial☐ educational☐ entertainment☐ government☐ industrial☐ military☐ museum☐ park☒ private residence☐ religious☐ scientific☐ transportation☒ other: Rental

4. OWNER OF PROPERTY

NAME John Wright

STREET & NUMBER

CITY, TOWN Dallas, Texas

VICINITY OF N. W. Springcreek

STATE Missouri

5. LOCATION OF LEGAL DESCRIPTION

Assessor's Office

Phelps County Courthouse

Rolla, Missouri 65401

6. REPRESENTATION IN EXISTING SURVEYS

TITLE (None)

Determined Eligible?

Yes

No

Federal

State

County

Local

7. DESCRIPTION

CONDITION

☒ excellent☐ good☐ fair☐ deteriorated☐ ruins☐ unexposed

CHECK ONE

☐ unaltered☒ altered

CHECK ONE

☐ original site☐ moved

date October, 1985

DESCRIBE THE PRESENT AND ORIGINAL (IF KNOWN) PHYSICAL APPEARANCE

This is a two story L-shaped frame of Greek Revival Style. Front and rear two story porches were added in 1871 remodeling - they have been newly painted. Basic construction features of this house include: a frame of native brick and a shingled roof. It has a gabled roofline, an exterior brick chimney, and a bay window. The single sash windows have been shuttered. There are two outer ridge brick chimneys and an exterior flue leading to the basement. It has original interior doors and an open stairway leading to the second floor.

8. SIGNIFICANCE - Phelps County Survey - Johnston House

PERIOD	AREAS OF SIGNIFICANCE - CHECK AND JUSTIFY BELOW			
<input type="checkbox"/> prehistoric	<input type="checkbox"/> archeology - prehistoric	<input type="checkbox"/> community planning	<input type="checkbox"/> landscape architecture	<input type="checkbox"/> religion
<input type="checkbox"/> 1400-1499	<input type="checkbox"/> archeology - historic	<input type="checkbox"/> conservation	<input type="checkbox"/> law	<input type="checkbox"/> science
<input type="checkbox"/> 1500-1599	<input type="checkbox"/> agriculture	<input type="checkbox"/> economics	<input type="checkbox"/> literature	<input type="checkbox"/> sculpture
<input type="checkbox"/> 1600-1699	<input type="checkbox"/> architecture	<input type="checkbox"/> education	<input type="checkbox"/> military	<input type="checkbox"/> social / humanitarian
<input type="checkbox"/> 1700-1799	<input type="checkbox"/> art	<input type="checkbox"/> engineering	<input type="checkbox"/> music	<input type="checkbox"/> theater
<input checked="" type="checkbox"/> 1800-1899	<input type="checkbox"/> commerce	<input type="checkbox"/> exploration / settlement	<input type="checkbox"/> philosophy	<input type="checkbox"/> transportation
<input type="checkbox"/> 1900-	<input type="checkbox"/> communications	<input type="checkbox"/> industry	<input type="checkbox"/> politics / government	<input checked="" type="checkbox"/> other (specify) <u>Renovation</u>
		<input type="checkbox"/> invention		

SPECIFIC DATES 1842

BUILDER / ARCHITECT

Pleasant Wayman

STATEMENT OF SIGNIFICANCE (IN ONE PARAGRAPH)

Renovation: The Johnstons' are renovating the interior and exterior of this house and are preserving the original style and decor.

9. MAJOR BIBLIOGRAPHICAL REFERENCES

Richard Johnston

10. GEOGRAPHICAL DATA

ACREAGE OF PROPERTY 33 QUADRANGLE NAME Devils Elbow, Missouri SCALE 1:24000
 UTM REFERENCES

A

1	5	5	8	5	9	8	0	4	1	7	9	5	8	0
---	---	---	---	---	---	---	---	---	---	---	---	---	---	---

 ZONE EASTING NORTHING

B

--	--	--	--	--	--	--	--	--	--	--	--	--	--	--

 ZONE EASTING NORTHING

C

--	--	--	--	--	--	--	--	--	--	--	--	--	--	--

D

--	--	--	--	--	--	--	--	--	--	--	--	--	--	--

VERBAL BOUNDARY DESCRIPTION AND JUSTIFICATION

The Johnston Wright house is located in the N.W. Springcreek township at the above referenced UTM coordinates. This location recognizes the house, outbuildings and the parameters of the grounds on which it rests.

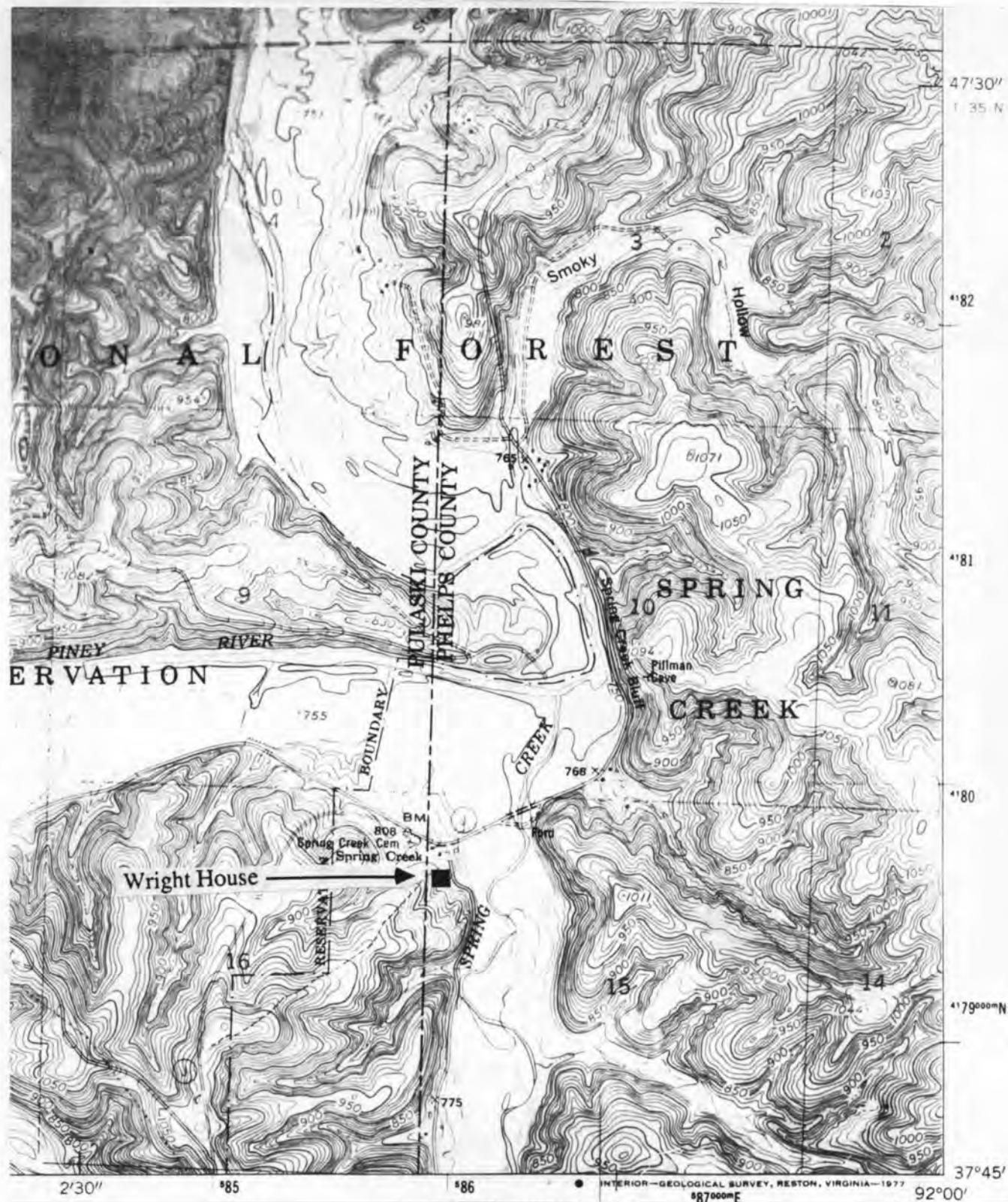
11. FORM PREPARED BY

NAME / TITLE Barbara Black - Assistant Historic Preservation Coordinator

ORGANIZATION Meramec Regional Planning Commission

ADDRESS 101 West Tenth Street, Rolla, Missouri 65401

DATE October, 1985



THE WRIGHT HOUSE

T35N. - R10-9W. - S15
N. W. Springcreek Township
Rural Phelps County

U. S. G. S. 7.5 Minute Topographic Map
Devils Elbow Quadrangle
Scale: 1:24,000

UTM REFERENCES
Zone: 15
Easting: 585980
Northing: 4179580



MISSOURI OFFICE OF HISTORIC PRESERVATION / INVENTORY SURVEY FORM

1. NAME

HISTORIC

AND / OR COMMON Springcreek Store

2. LOCATION T 35 N - R 10 W - 9 W - S 15

STREET & NUMBER Rt 1, Box 178

CITY, TOWN Newburg

VICINITY OF N W Springcreek

STATE Missouri

CODE 29

COUNTY Phelps

CODE 161

3. CLASSIFICATION

CATEGORY

OWNERSHIP

STATUS

PRESENT USE

☐ district☐ public☐ occupied☐ agriculture☐ museum☐ building(s)☐ private☐ unoccupied☐ commercial☐ park☐ structure☐ both☐ work in progress☐ educational☐ private residence☐ site

PUBLIC ACQUISITION

ACCESSIBLE

☐ entertainment☐ religious☐ object☐ in process☐ yes: restricted☐ government☐ scientific☐ being considered☐ yes: unrestricted☐ industrial☐ transportation☐ N/A☐ no☐ military☐ other: _____

4. OWNER OF PROPERTY

NAME John Wright

STREET & NUMBER

CITY, TOWN Dallas

VICINITY OF N W Springcreek

STATE Texas

5. LOCATION OF LEGAL DESCRIPTION

Assessor's Office
 Phelps County Courthouse
 Rolla, Missouri 65401

6. REPRESENTATION IN EXISTING SURVEYS

TITLE (None)

Determined Eligible?

Yes

No

Federal

State

County

Local

7. DESCRIPTION

CONDITION

☐ excellent☐ deteriorated

CHECK ONE

☒ unaltered

CHECK ONE

☐ original site☒ good☐ ruins☐ altered☒ moveddate October, 1985☐ fair☐ unexposed

DESCRIBE THE PRESENT AND ORIGINAL (IF KNOWN) PHYSICAL APPEARANCE

This is a Colonial Revival style stone built C. 1900. Originally it was located 50 yards south of its present site, across from the pleasant Wayman home. Its basic construction details are an oak frame and a new shingled roof which possibly covers either tin or cedar shake shingles. Its architectural features include a hip roof, an off centered ridge chimney and wood steps. The vernacular front includes paired entry doors and flanking six pane windows covered by a hood mold. It is a square plan shape with four inner rooms.

8. SIGNIFICANCE - Phelps County Survey - Springcreek Store

PERIOD	AREAS OF SIGNIFICANCE - CHECK AND JUSTIFY BELOW				
<input type="checkbox"/> prehistoric	<input type="checkbox"/> archeology - prehistoric	<input type="checkbox"/> community planning	<input type="checkbox"/> landscape architecture	<input type="checkbox"/> religion	
<input type="checkbox"/> 1400-1499	<input type="checkbox"/> archeology - historic	<input type="checkbox"/> conservation	<input type="checkbox"/> law	<input type="checkbox"/> science	
<input type="checkbox"/> 1500-1599	<input type="checkbox"/> agriculture	<input type="checkbox"/> economics	<input type="checkbox"/> literature	<input type="checkbox"/> sculpture	
<input type="checkbox"/> 1600-1699	<input type="checkbox"/> architecture	<input type="checkbox"/> education	<input type="checkbox"/> military	<input type="checkbox"/> social / humanitarian	
<input type="checkbox"/> 1700-1799	<input type="checkbox"/> art	<input type="checkbox"/> engineering	<input type="checkbox"/> music	<input type="checkbox"/> theater	
<input type="checkbox"/> 1800-1899	<input checked="" type="checkbox"/> commerce	<input type="checkbox"/> exploration / settlement	<input type="checkbox"/> philosophy	<input type="checkbox"/> transportation	
<input checked="" type="checkbox"/> 1900-	<input type="checkbox"/> communications	<input type="checkbox"/> industry	<input type="checkbox"/> politics / government	<input type="checkbox"/> other (specify)	
		<input type="checkbox"/> invention			

SPECIFIC DATES C. 1910

BUILDER / ARCHITECT Pillman

STATEMENT OF SIGNIFICANCE (IN ONE PARAGRAPH)

Commerce: The Springcreek store was used as a store/post office for the Springcreek community. It has not been used for twenty years and is currently abandoned.

9. MAJOR BIBLIOGRAPHICAL REFERENCES

Richard Johnston

10. GEOGRAPHICAL DATA

ACREAGE OF PROPERTY 33 QUADRANGLE NAME Devils Elbow, Missouri SCALE 1:24000
 UTM REFERENCES

A

1	5	5	8	5	9	2	0	4	1	7	9	6	2	0
---	---	---	---	---	---	---	---	---	---	---	---	---	---	---

 ZONE EASTING NORTHING

B

--	--	--	--	--	--	--	--	--	--	--	--	--	--	--

 ZONE EASTING NORTHING

C

--	--	--	--	--	--	--	--	--	--	--	--	--	--	--

D

--	--	--	--	--	--	--	--	--	--	--	--	--	--	--

VERBAL BOUNDARY DESCRIPTION AND JUSTIFICATION

The Springcreek store is located in the N W Springcreek township at the above referenced UTM coordinates. This location recognizes the store and the parameters of the grounds on which it rests.

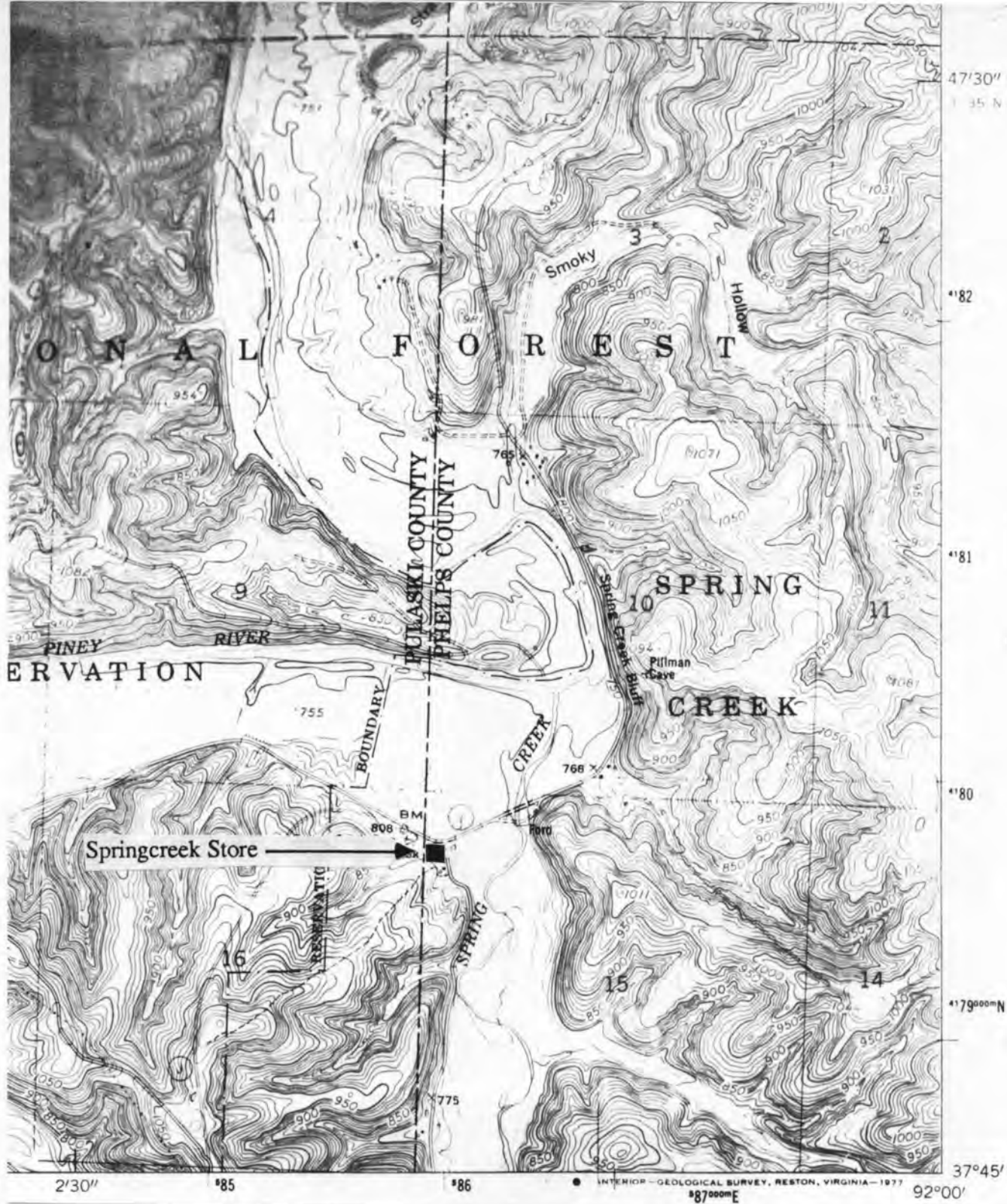
11. FORM PREPARED BY

NAME / TITLE Barbara Black - Assistant Historic Preservation Coordinator

ORGANIZATION Meramec Regional Planning Commission

ADDRESS 101 West Tenth Street, Rolla, Missouri 65401

DATE October, 1985



SPRINGCREEK STORE

T35N. - R10-9W. - S15.
N. W. Springcreek Township
Rural Phelps County

U. S. G. S. 7.5 Minute Topographic Map
Devils Elbow Quadrangle
Scale: 1:24,000

UTM REFERENCES
Zone: 15
Easting: 585920

PH A5-002-047



MISSOURI OFFICE OF HISTORIC PRESERVATION / INVENTORY SURVEY FORM

1. NAME Donsy House

HISTORIC

AND / OR COMMON

2. LOCATION T35N. - R10-9W. - S36.

STREET & NUMBER Rt. 1

CITY, TOWN Newburg

VICINITY OF N. W. Springcreek

STATE Missouri

CODE 29

COUNTY Phelps

CODE 161

3. CLASSIFICATION

CATEGORY

__ district

☒ building(s)

__ structure

__ site

__ object

OWNERSHIP

__ public

☒ private

__ both

PUBLIC ACQUISITION

__ in process

__ being considered

__ N/A

STATUS

☒ occupied

__ unoccupied

__ work in progress

ACCESSIBLE

__ yes: restricted

__ yes: unrestricted

__ no

PRESENT USE

__ agriculture

__ commercial

__ educational

__ entertainment

__ government

__ industrial

__ military

__ museum

__ park

☒ private residence

__ religious

__ scientific

__ transportation

__ other: _____

4. OWNER OF PROPERTY

NAME Dr. Edward Donsy

STREET & NUMBER Unknown

CITY, TOWN St. Louis

VICINITY OF N. W. Springcreek

STATE Missouri

5. LOCATION OF LEGAL DESCRIPTION

Assessor's Office
Phelps County Courthouse
Rolla, Missouri 65401

6. REPRESENTATION IN EXISTING SURVEYS

TITLE (None)	Determined Eligible?	Yes	No	Federal	State	County	Local

7. DESCRIPTION

CONDITION

__ excellent

☒ good

__ fair

__ deteriorated

__ ruins

__ unexposed

CHECK ONE

☒ unaltered

__ altered

CHECK ONE

☒ original site

__ moved

date Sept., 1985

DESCRIBE THE PRESENT AND ORIGINAL (IF KNOWN) PHYSICAL APPEARANCE

The Donsy house is a Modified Greek Revival style of house of a 'T' plan shape. Construction details of this house include a stone foundation, exterior weatherboard, and a tin roof. The centered front doorway has transom and side lights. Evenly spaced front and side windows are four over four lights set in plain molding. The front porch has a semi hipped seamed metal roof, four modified Greek Revival porch posts, and a stone platform. Other features include a medium gable roofline on the main section and a medium gable roofline on the back addition. The floor plan includes four rooms on the lower level, an open stairway and three upstairs bedrooms. The color scheme of this house is white with green trim.

8. SIGNIFICANCE - Phelps County Survey - Donsy House

PERIOD	AREAS OF SIGNIFICANCE - CHECK AND JUSTIFY BELOW			
<input type="checkbox"/> prehistoric	<input type="checkbox"/> archeology - prehistoric	<input type="checkbox"/> community planning	<input type="checkbox"/> landscape architecture	<input type="checkbox"/> religion
<input type="checkbox"/> 1400-1499	<input type="checkbox"/> archeology - historic	<input type="checkbox"/> conservation	<input type="checkbox"/> law	<input type="checkbox"/> science
<input type="checkbox"/> 1500-1599	<input type="checkbox"/> agriculture	<input type="checkbox"/> economics	<input type="checkbox"/> literature	<input type="checkbox"/> sculpture
<input type="checkbox"/> 1600-1699	<input checked="" type="checkbox"/> architecture	<input type="checkbox"/> education	<input type="checkbox"/> military	<input type="checkbox"/> social / humanitarian
<input type="checkbox"/> 1700-1799	<input type="checkbox"/> art	<input type="checkbox"/> engineering	<input type="checkbox"/> music	<input type="checkbox"/> theater
<input checked="" type="checkbox"/> 1800-1899	<input type="checkbox"/> commerce	<input type="checkbox"/> exploration / settlement	<input type="checkbox"/> philosophy	<input type="checkbox"/> transportation
<input type="checkbox"/> 1900-	<input type="checkbox"/> communications	<input type="checkbox"/> industry	<input type="checkbox"/> politics / government	<input checked="" type="checkbox"/> other (specify) <u>rental</u>
		<input type="checkbox"/> invention		

SPECIFIC DATES c. 1885 BUILDER / ARCHITECT Unknown

STATEMENT OF SIGNIFICANCE (IN ONE PARAGRAPH)

Rental - Although Dr. Donsy resides and practices in St. Louis, this house has been used as rental property for many years.

Architecture - The Donsy residence is an impressive example of a Modified Greek Revival House.

9. MAJOR BIBLIOGRAPHICAL REFERENCES

Cindy George
626 Salem Ave
Rolla, MO

10. GEOGRAPHICAL DATA

ACREAGE OF PROPERTY approx 630 acres

QUADRANGLE NAME Flat Quad SCALE 1:24000

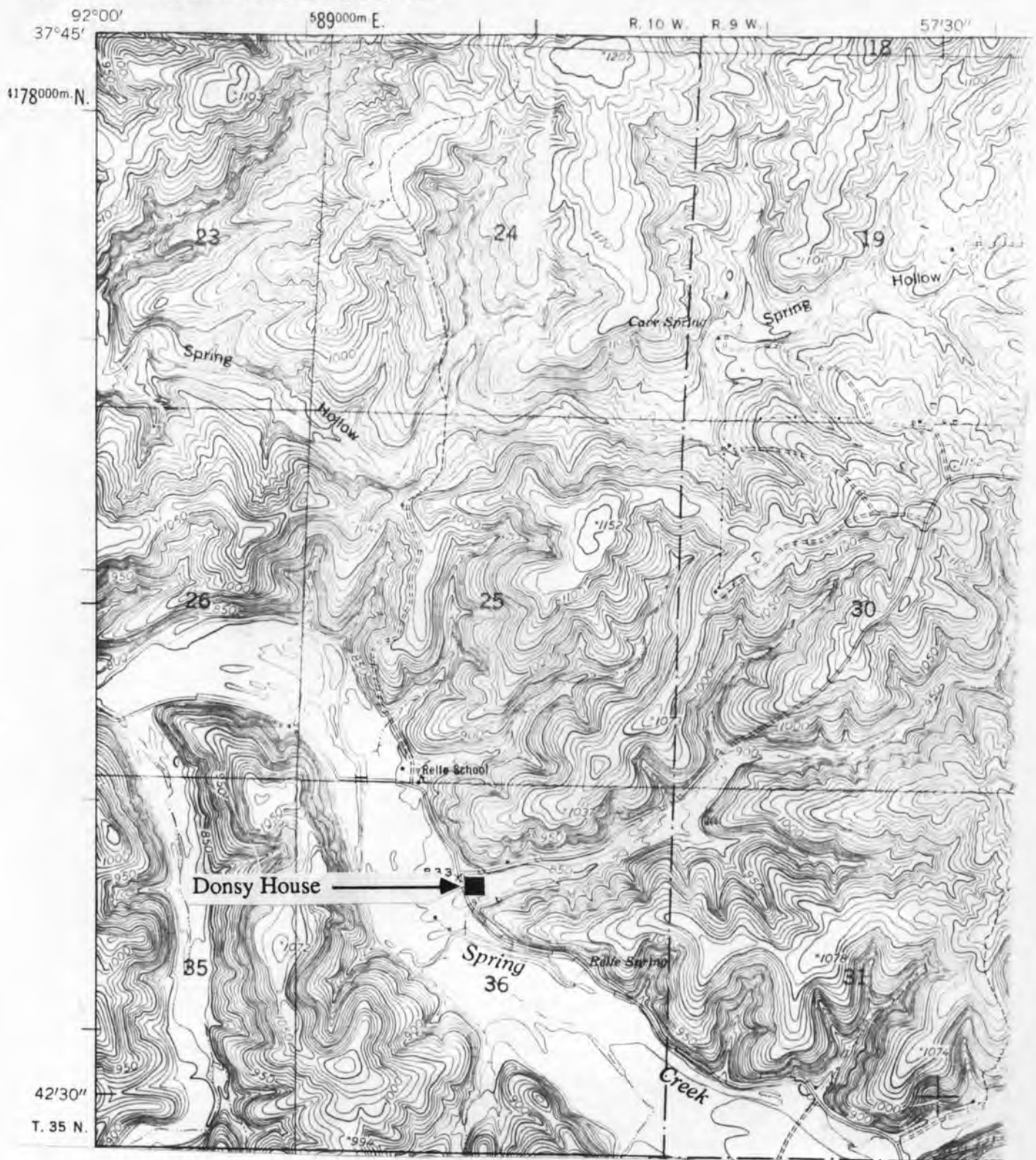
A	B
<div> <div>1</div><div>5</div> <div>5</div><div>8</div><div>9</div><div>7</div><div>8</div><div>0</div> <div>4</div><div>1</div><div>7</div><div>4</div><div>6</div><div>8</div><div>0</div> </div>	<div> <div></div><div></div><div></div><div></div><div></div><div></div> <div></div><div></div><div></div><div></div><div></div><div></div> <div></div><div></div><div></div><div></div><div></div><div></div> </div>
<div> <div>ZONE</div><div>EASTING</div><div>NORTHING</div> </div>	<div> <div>ZONE</div><div>EASTING</div><div>NORTHING</div> </div>
C	D

VERBAL BOUNDARY DESCRIPTION AND JUSTIFICATION The Donsy house is located in the N. W. Springcreek township at the above referenced UTM coordinates. This location recognizes the house and the parameters of the buildings upon which it rests.

11. FORM PREPARED BY

NAME / TITLE	B. S. Black - Assistant Historic Preservation Coordinator	
ORGANIZATION	Meramec Regional Planning Commission	
ADDRESS	101 West Tenth Street, Rolla, Missouri 65401	DATE Sept., 1985

GEOLOGICAL SURVEY



THE DONSY HOUSE

T35N. - R10-9W. - S36.
N. W. Springcreek Township
Rural Phelps County

U. S. G. S. 7.5 Minute Topographic Map
Flat Quadrangle
Scale: 1:24,000

UTM REFERENCES
Zone: 15
Easting: 589780

PH-A-001-048



MISSOURI OFFICE OF HISTORIC PRESERVATION / INVENTORY SURVEY FORM

1. NAME Gabel

HISTORIC

AND / OR COMMON

2. LOCATION T36N. - R9W. - S7.

STREET & NUMBER Rt. 1

CITY, TOWN Newburg

VICINITY OF East Liberty

STATE Missouri

CODE 29

COUNTY Phelps

CODE 161

3. CLASSIFICATION

CATEGORY

OWNERSHIP

STATUS

PRESENT USE

☐ district☐ public☒ occupied☐ agriculture☐ museum☒ building(s)☒ private☐ unoccupied☐ commercial☐ park☐ structure☐ both☐ work in progress☐ educational☒ private residence☐ site

PUBLIC ACQUISITION

ACCESSIBLE

☐ entertainment☐ religious☐ object☐ in process☐ yes: restricted☐ government☐ scientific☐ being considered☐ yes: unrestricted☐ industrial☐ transportation☐ N/A☐ no☐ military☐ other: _____

4. OWNER OF PROPERTY

NAME Eugene Gabel

STREET & NUMBER Same as above

CITY, TOWN " "

VICINITY OF East Liberty STATE Missouri

5. LOCATION OF LEGAL DESCRIPTION

Assessor's Office
Phelps County Courthouse
Rolla, Missouri 65401

6. REPRESENTATION IN EXISTING SURVEYS

TITLE (None)	Determined Eligible?	Yes	No	Federal	State	County	Local

7. DESCRIPTION

CONDITION

CHECK ONE

CHECK ONE

☒ excellent☐ deteriorated☐ unaltered☒ original site☐ good☐ ruins☒ altered☐ moved

date Oct. 1985

☐ fair☐ unexposed

DESCRIBE THE PRESENT AND ORIGINAL (IF KNOWN) PHYSICAL APPEARANCE

The Gabel house is a two story structure built in 1917. Basic construction details include a cement foundation, a shingled roof, and clapboard siding. Major alterations to the Gabel's house have been the addition of a room on the Eastern side of the house; the addition of sliding glass doors and modern windows on the first floor, and turning a bedroom (onto the first floor) into a dining room.

Outstanding architectural features of this house are its wraparound porches on the West and South sides (with porch spindles), and the ornamental Queen Anne posts. The main section has a medium gable and the eastern addition has a shed roof. The architectural style is Queen Anne.

8. SIGNIFICANCE - Phelps County Survey -

PERIOD	AREAS OF SIGNIFICANCE - CHECK AND JUSTIFY BELOW			
<input type="checkbox"/> prehistoric	<input type="checkbox"/> archeology - prehistoric	<input type="checkbox"/> community planning	<input type="checkbox"/> landscape architecture	<input type="checkbox"/> religion
<input type="checkbox"/> 1400-1499	<input type="checkbox"/> archeology - historic	<input type="checkbox"/> conservation	<input type="checkbox"/> law	<input type="checkbox"/> science
<input type="checkbox"/> 1500-1599	<input type="checkbox"/> agriculture	<input type="checkbox"/> economics	<input type="checkbox"/> literature	<input type="checkbox"/> sculpture
<input type="checkbox"/> 1600-1699	<input type="checkbox"/> architecture	<input type="checkbox"/> education	<input type="checkbox"/> military	<input type="checkbox"/> social / humanitarian
<input type="checkbox"/> 1700-1799	<input type="checkbox"/> art	<input type="checkbox"/> engineering	<input type="checkbox"/> music	<input type="checkbox"/> theater
<input type="checkbox"/> 1800-1899	<input type="checkbox"/> commerce	<input checked="" type="checkbox"/> exploration / settlement	<input type="checkbox"/> philosophy	<input type="checkbox"/> transportation
<input checked="" type="checkbox"/> 1900-	<input type="checkbox"/> communications	<input type="checkbox"/> industry	<input type="checkbox"/> politics / government	<input type="checkbox"/> other (specify)
		<input type="checkbox"/> invention		

SPECIFIC DATES 1917

BUILDER / ARCHITECT Gabel

STATEMENT OF SIGNIFICANCE (IN ONE PARAGRAPH)

Exploration/settlement - The Gabels' Great Grandparents immigrated to Missouri from Germany.

9. MAJOR BIBLIOGRAPHICAL REFERENCES

Mr. Eugene Gabel

10. GEOGRAPHICAL DATA

ACREAGE OF PROPERTY 154.4 acres QUADRANGLE NAME Kaintuck Hollow SCALE 1:24000
UTM REFERENCES

A

1	5	5	9	2	3	6	0	4	1	8	9	8	2	0
---	---	---	---	---	---	---	---	---	---	---	---	---	---	---

ZONE EASTING NORTHING

C

--	--	--	--	--	--	--	--	--	--	--	--	--	--	--

B

--	--	--	--	--	--	--	--	--	--	--	--	--	--	--

ZONE EASTING NORTHING

D

--	--	--	--	--	--	--	--	--	--	--	--	--	--	--

VERBAL BOUNDARY DESCRIPTION AND JUSTIFICATION The Gabel house is located in the East Liberty township at the above referenced UTM coordinates. This location recognizes the house, outbuildings, and the parameters of the grounds on which it rests.

11. FORM PREPARED BY

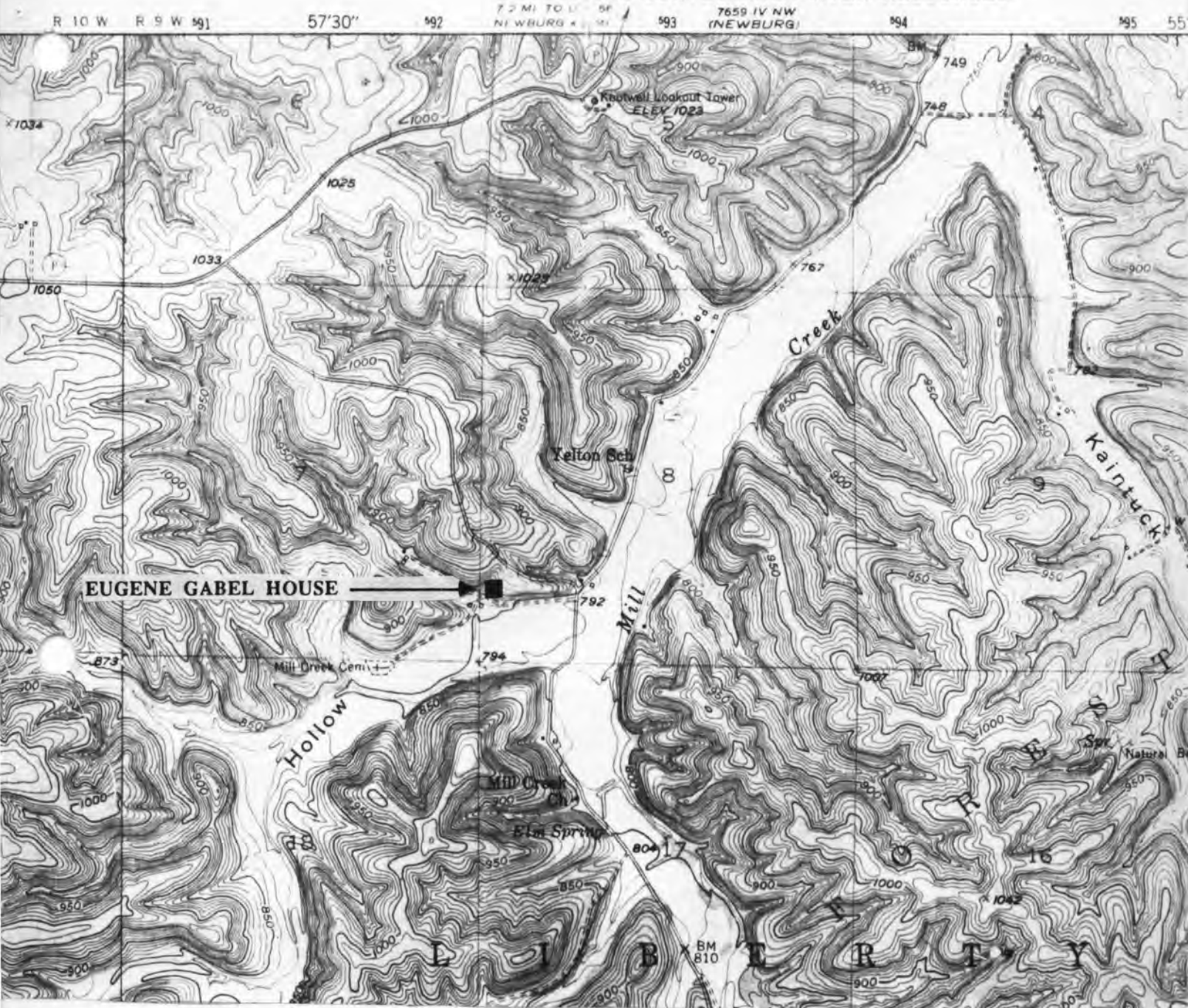
NAME / TITLE B.S. Black - Assistant Historic Preservation Coordinator

ORGANIZATION Meramec Regional Planning Commission

ADDRESS 101 West Tenth Street, Rolla, Missouri 65401

DATE Oct, 1985

STATE OF MISSOURI
REPRESENTED BY THE
GEOLOGICAL SURVEY AND WATER RESOURCES



EUGENE GABEL HOUSE
T36N. - R9W. - S8.
East Liberty Township
Rural Phelps County

U. S. G. S. 7.5 Minute Topographic Map
Kentucky Quadrangle
Scale: 1:24,000

UTM REFERENCES
Zone: 15
Easting: 592360
Northing: 4189820

DA 45001 049



MISSOURI OFFICE OF HISTORIC PRESERVATION / INVENTORY SURVEY FORM

1. NAME Gabel
 HISTORIC
 AND / OR COMMON

2. LOCATION T36. - R9W. - S7.
 STREET & NUMBER Rt. 1
 CITY, TOWN Newburg VICINITY OF East Liberty
 STATE Missouri CODE 29 COUNTY Phelps CODE 161

3. CLASSIFICATION

CATEGORY	OWNERSHIP	STATUS	PRESENT USE
<input type="checkbox"/> district	<input type="checkbox"/> public	<input type="checkbox"/> occupied	<input type="checkbox"/> agriculture
<input checked="" type="checkbox"/> building(s)	<input checked="" type="checkbox"/> private	<input type="checkbox"/> unoccupied	<input type="checkbox"/> commercial
<input type="checkbox"/> structure	<input type="checkbox"/> both	<input checked="" type="checkbox"/> work in progress	<input type="checkbox"/> educational
<input type="checkbox"/> site	PUBLIC ACQUISITION	ACCESSIBLE	<input checked="" type="checkbox"/> private residence
<input type="checkbox"/> object	<input type="checkbox"/> in process	<input type="checkbox"/> yes: restricted	<input type="checkbox"/> religious
	<input type="checkbox"/> being considered	<input type="checkbox"/> yes: unrestricted	<input type="checkbox"/> scientific
	<input type="checkbox"/> N/A	<input type="checkbox"/> no	<input type="checkbox"/> industrial
			<input type="checkbox"/> military
			<input type="checkbox"/> other: _____

4. OWNER OF PROPERTY

NAME Eugene Gabel
 STREET & NUMBER Same as above
 CITY, TOWN " " VICINITY OF East Liberty STATE Missouri

5. LOCATION OF LEGAL DESCRIPTION

Assessor's Office
 Phelps County Courthouse
 Rolla, Missouri 65401

6. REPRESENTATION IN EXISTING SURVEYS

TITLE (None) Determined Eligible? Yes No Federal State County Local

7. DESCRIPTION

CONDITION	CHECK ONE	CHECK ONE
<input type="checkbox"/> excellent	<input type="checkbox"/> unaltered	<input checked="" type="checkbox"/> original site
<input checked="" type="checkbox"/> good	<input checked="" type="checkbox"/> altered	<input type="checkbox"/> moved
<input type="checkbox"/> fair	<input type="checkbox"/> unexposed	date <u>Oct, 1985</u>

DESCRIBE THE PRESENT AND ORIGINAL (IF KNOWN) PHYSICAL APPEARANCE

The Greg Gabel house is painted a very charming blue color complemented by white trim. Its basic construction includes a cement foundation, a shingled roof, and clapboard siding. It is a two story, rectangular shaped building. Major architectural features are high gabled rooflines, narrow four over four light windows on the second story, and two over two light windows on the first floor. Both eastern and southern entry ways are centered. A wraparound porch is being added by the current owner.

8. SIGNIFICANCE - Phelps County Survey - G. Gabel

PERIOD	AREAS OF SIGNIFICANCE - CHECK AND JUSTIFY BELOW			
<input type="checkbox"/> prehistoric	<input type="checkbox"/> archeology - prehistoric	<input type="checkbox"/> community planning	<input type="checkbox"/> landscape architecture	<input type="checkbox"/> religion
<input type="checkbox"/> 1400-1499	<input type="checkbox"/> archeology - historic	<input type="checkbox"/> conservation	<input type="checkbox"/> law	<input type="checkbox"/> science
<input type="checkbox"/> 1500-1599	<input type="checkbox"/> agriculture	<input type="checkbox"/> economics	<input type="checkbox"/> literature	<input type="checkbox"/> sculpture
<input type="checkbox"/> 1600-1699	<input type="checkbox"/> architecture	<input type="checkbox"/> education	<input type="checkbox"/> military	<input type="checkbox"/> social / humanitarian
<input type="checkbox"/> 1700-1799	<input type="checkbox"/> art	<input type="checkbox"/> engineering	<input type="checkbox"/> music	<input type="checkbox"/> theater
<input checked="" type="checkbox"/> 1800-1899	<input type="checkbox"/> commerce	<input type="checkbox"/> exploration / settlement	<input type="checkbox"/> philosophy	<input type="checkbox"/> transportation
<input type="checkbox"/> 1900-	<input type="checkbox"/> communications	<input type="checkbox"/> industry	<input type="checkbox"/> politics / government	<input checked="" type="checkbox"/> other (specify)
		<input type="checkbox"/> invention		<u>renovation</u>

SPECIFIC DATES c. 1885

BUILDER / ARCHITECT Dunivan

STATEMENT OF SIGNIFICANCE (IN ONE PARAGRAPH)

Renovation - The Gabels' are restoring this once abandoned house and are attempting to maintain some original features and characteristics.

9. MAJOR BIBLIOGRAPHICAL REFERENCES

Eugene Gabel

10. GEOGRAPHICAL DATA

ACREAGE OF PROPERTY 154.4 acres QUADRANGLE NAME Kentuck Hollow SCALE 1:24000
UTM REFERENCES

A

1	5	5	9	2	0	0	0
ZONE		EASTING			NORTHING		

B

ZONE		EASTING			NORTHING		

C

ZONE		EASTING			NORTHING		

D

ZONE		EASTING			NORTHING		

VERBAL BOUNDARY DESCRIPTION AND JUSTIFICATION The Gabel house is located in the East Liberty township at the above referenced UTM coordinates. This location recognizes the house and the parameters of the grounds on which it rests.

11. FORM PREPARED BY

NAME / TITLE B. S. Black - Assistant Historic Preservation Coordinator

ORGANIZATION Meramec Regional Planning Commission

ADDRESS 101 West Tenth Street, Rolla, Missouri 65401

DATE Oct, 1985



PH-AS-001-050

GREG GABEL HOUSE
T36N. - R9W. - S2.
East Liberty Township
Rural Phelps County

U. S. G. S. 7.5 Minute Topographic Map
Kentuck Quadrangle
Scale: 1:24,000

UTM REFERENCES
Zone: 15
Easting: 592000
Northing: 4190000



MISSOURI OFFICE OF HISTORIC PRESERVATION / INVENTORY SURVEY FORM

1. NAME The Colen Schoolhouse

HISTORIC

AND / OR COMMON

2. LOCATION T37N. - R9W. - S26.

STREET & NUMBER Box 114, Rt. 2

CITY, TOWN Newburg

VICINITY OF East Liberty

STATE Missouri

CODE 29

COUNTY Phelps

CODE 161

3. CLASSIFICATION

CATEGORY

OWNERSHIP

STATUS

PRESENT USE

☐ district☐ public☐ occupied☐ agriculture☐ museum☒ building(s)☒ private☒ unoccupied☐ commercial☐ park☐ structure☐ both☐ work in progress☐ educational☐ private residence☐ site

PUBLIC ACQUISITION

ACCESSIBLE

☐ entertainment☐ religious☐ object☐ in process☐ yes: restricted☐ government☐ scientific☐ being considered☐ yes: unrestricted☐ industrial☐ transportation☐ N/A☐ no☐ military☐ other: _____

4. OWNER OF PROPERTY

NAME Bob Brown

STREET & NUMBER Same as above

CITY, TOWN " "

VICINITY OF

East Liberty

STATE Missouri

5. LOCATION OF LEGAL DESCRIPTION

Assessor's Office

Phelps County Courthouse

Rolla, Missouri 65401

6. REPRESENTATION IN EXISTING SURVEYS

TITLE (None)

Determined Eligible?

Yes

No

Federal

State

County

Local

7. DESCRIPTION

CONDITION

CHECK ONE

CHECK ONE

☐ excellent☐ deteriorated☐ unaltered☒ original site☒ good☐ ruins☒ altered☐ moved

date Oct. 1985

☐ fair☐ unexposed

DESCRIBE THE PRESENT AND ORIGINAL (IF KNOWN) PHYSICAL APPEARANCE

The Colen Schoolhouse is a Modified Colonial Revival style building. It has a high gable roofline with wide eaves and a ridge chimney. The porch has a wide front pediment gable with four round columns made of wood. There are twin glass and panel doors. The windows are modern, two over two sash, and the exterior wall covering is of rolled brick siding. It is one and a half stories in height. It has a rectangular plan shape.

8. SIGNIFICANCE - Phelps County Survey - Colen Schoolhouse

PERIOD	AREAS OF SIGNIFICANCE - CHECK AND JUSTIFY BELOW				
<input type="checkbox"/> prehistoric	<input type="checkbox"/> archeology - prehistoric	<input type="checkbox"/> community planning	<input type="checkbox"/> landscape architecture	<input type="checkbox"/> religion	
<input type="checkbox"/> 1400-1499	<input type="checkbox"/> archeology - historic	<input type="checkbox"/> conservation	<input type="checkbox"/> law	<input type="checkbox"/> science	
<input type="checkbox"/> 1500-1599	<input type="checkbox"/> agriculture	<input type="checkbox"/> economics	<input type="checkbox"/> literature	<input type="checkbox"/> sculpture	
<input type="checkbox"/> 1600-1699	<input type="checkbox"/> architecture	<input checked="" type="checkbox"/> education	<input type="checkbox"/> military	<input type="checkbox"/> social / humanitarian	
<input type="checkbox"/> 1700-1799	<input type="checkbox"/> art	<input type="checkbox"/> engineering	<input type="checkbox"/> music	<input type="checkbox"/> theater	
<input type="checkbox"/> 1800-1899	<input type="checkbox"/> commerce	<input type="checkbox"/> exploration / settlement	<input type="checkbox"/> philosophy	<input type="checkbox"/> transportation	
<input checked="" type="checkbox"/> 1900-	<input type="checkbox"/> communications	<input type="checkbox"/> industry	<input type="checkbox"/> politics / government	<input type="checkbox"/> other (specify)	
		<input type="checkbox"/> invention			

SPECIFIC DATES c. 1912 BUILDER / ARCHITECT unknown

STATEMENT OF SIGNIFICANCE (IN ONE PARAGRAPH)

Education - The Colen Schoolhouse has served this community for many years.

9. MAJOR BIBLIOGRAPHICAL REFERENCES

Barbara S. Black

10. GEOGRAPHICAL DATA

ACREAGE OF PROPERTY approx 5 acres QUADRANGLE NAME Kentuck Hollow SCALE 1:24000
UTM REFERENCES

A	1 5	5 9 7 5 2 0	4 1 8 6 2 4 0	B												
	ZONE	EASTING	NORTHING		ZONE	EASTING	NORTHING									
C					D											

VERBAL BOUNDARY DESCRIPTION AND JUSTIFICATION The Colen Schoolhouse is located at the above referenced UTM coordinates. This location recognizes the schoolhouse, outbuildings, and the parameters of the grounds on which it rests.

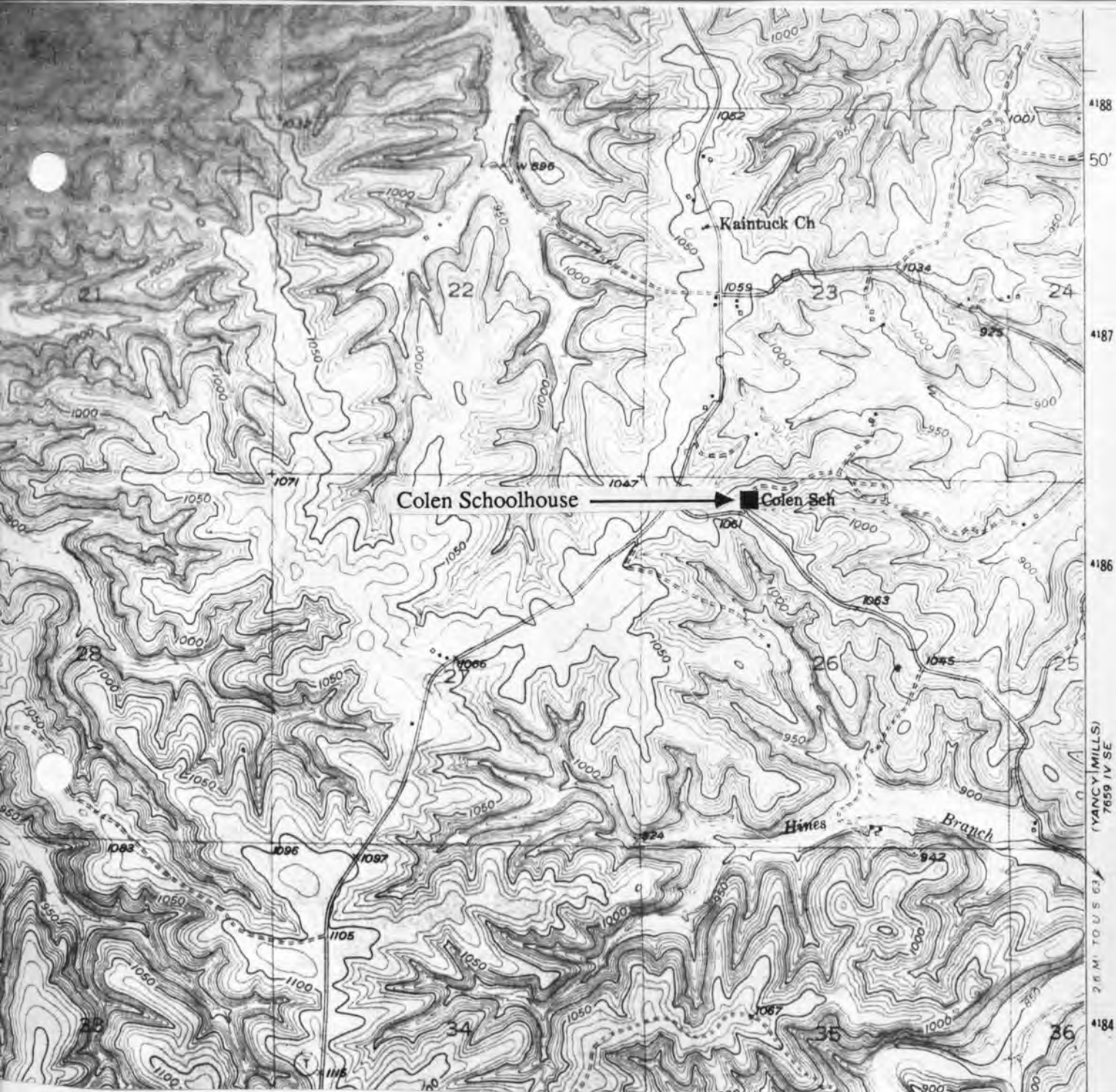
11. FORM PREPARED BY

NAME / TITLE B. S. Black - Assistant Historic Preservation Coordinator

ORGANIZATION Meramec Regional Planning Commission

ADDRESS 101 West Tenth Street, Rolla, Missouri 65401

DATE 1985



OH-AS-001-051

THE COLLEN SCHOOLHOUSE

**T37N. - R9W. - S26.
East Liberty Township
Rural Phelps County**

U. S. G. S. 7.5 Minute Topographic Map
Kentuck Hollow Quadrangle
Scale: 1:24,000

UTM REFERENCES
Zone: 15
Easting: 597520
Northing: 4186240



MISSOURI OFFICE OF HISTORIC PRESERVATION / INVENTORY SURVEY FORM

1. NAME Gabel

HISTORIC

AND / OR COMMON

2. LOCATION T36N. - R9W - S26.

STREET & NUMBER Box 118, Rt. 2

CITY, TOWN Newburg

VICINITY OF East Liberty

STATE Missouri

CODE 29

COUNTY Phelps

CODE 161

3. CLASSIFICATION

CATEGORY

OWNERSHIP

STATUS

PRESENT USE

☐ district☐ public☒ occupied☐ agriculture☐ museum☒ building(s)☒ private☐ unoccupied☐ commercial☐ park☐ structure☐ both☐ work in progress☐ educational☒ private residence☐ site

PUBLIC ACQUISITION

ACCESSIBLE

☐ entertainment☐ religious☐ object☐ in process☐ yes: restricted☐ government☐ scientific☐ being considered☐ yes: unrestricted☐ industrial☐ transportation☐ N/A☐ no☐ military☐ other: _____

4. OWNER OF PROPERTY

NAME S. Gabel

STREET & NUMBER same as above

CITY, TOWN " "

VICINITY OF East Liberty

STATE Missouri

5. LOCATION OF LEGAL DESCRIPTION

Assessor's Office
Phelps County Courthouse
Rolla, Missouri 65401

6. REPRESENTATION IN EXISTING SURVEYS

TITLE (None)

Determined Eligible?

Yes

No

Federal

State

County

Local

7. DESCRIPTION

CONDITION

☒ deteriorated

CHECK ONE

☒ unaltered

CHECK ONE

☒ original site☐ excellent☐ ruins☐ altered☐ moved

date Oct., 1985

☐ good☐ fair☐ unexposed

DESCRIBE THE PRESENT AND ORIGINAL (IF KNOWN) PHYSICAL APPEARANCE

The Gabel house is a one and one half story rectangular plan shape of a Queen Anne architectural style. Basic construction features include weatherboard siding, a metal roof, and a stone foundation. Its architectural details are a high gable roof with wide eaves, a straddle ridge chimney, a semi hip roof with Queen Anne posts ornamented by turned brackets, an off centered front door, and two over two simple sash windows.

8. SIGNIFICANCE - Phelps County Survey - S. Gabel

PERIOD	AREAS OF SIGNIFICANCE - CHECK AND JUSTIFY BELOW				
<input type="checkbox"/> prehistoric	<input type="checkbox"/> archeology - prehistoric	<input type="checkbox"/> community planning	<input type="checkbox"/> landscape architecture	<input type="checkbox"/> religion	
<input type="checkbox"/> 1400-1499	<input type="checkbox"/> archeology - historic	<input type="checkbox"/> conservation	<input type="checkbox"/> law	<input type="checkbox"/> science	
<input type="checkbox"/> 1500-1599	<input type="checkbox"/> agriculture	<input type="checkbox"/> economics	<input type="checkbox"/> literature	<input type="checkbox"/> sculpture	
<input type="checkbox"/> 1600-1699	<input checked="" type="checkbox"/> architecture	<input type="checkbox"/> education	<input type="checkbox"/> military	<input type="checkbox"/> social / humanitarian	
<input type="checkbox"/> 1700-1799	<input type="checkbox"/> art	<input type="checkbox"/> engineering	<input type="checkbox"/> music	<input type="checkbox"/> theater	
<input type="checkbox"/> 1800-1899	<input type="checkbox"/> commerce	<input type="checkbox"/> exploration / settlement	<input type="checkbox"/> philosophy	<input type="checkbox"/> transportation	
<input checked="" type="checkbox"/> 1900-	<input type="checkbox"/> communications	<input type="checkbox"/> industry	<input type="checkbox"/> politics / government	<input type="checkbox"/> other (specify)	
		<input type="checkbox"/> invention			

SPECIFIC DATES c. 1910

BUILDER / ARCHITECT (possibly Gabel)

STATEMENT OF SIGNIFICANCE (IN ONE PARAGRAPH)

Architecture - Although at one time this house was a nice example of a Queen Anne structure, it has since been abandoned and is on the verge of total deterioration.

9. MAJOR BIBLIOGRAPHICAL REFERENCES

Eugene Gabel

10. GEOGRAPHICAL DATA

ACREAGE OF PROPERTY approx 200 acres QUADRANGLE NAME Kaintuck Hollow SCALE 1:24000
UTM REFERENCES

A	1 5	5 9 8 2 0 0	4 1 8 5 5 0 0	B							
	ZONE	EASTING	NORTHING		ZONE	EASTING	NORTHING				
C				D							

VERBAL BOUNDARY DESCRIPTION AND JUSTIFICATION The Gabel house is located in the East Liberty township at the above referenced UTM coordinates. This location recognizes the house and the parameters of the grounds on which it rests.

11. FORM PREPARED BY

NAME / TITLE B. S. Black - Assistant Historic Preservation Coordinator

ORGANIZATION Meramec Regional Planning Commission

ADDRESS 101 West Tenth Street, Rolla, Missouri 65401

DATE Oct., 1985



SAMMY GABEL HOUSE
T36N. - R9W. - S26.
East Liberty Township
Rural Phelps County

U. S. G. S. 7.5 Minute Topographic Map
Kentuck Quadrangle
Scale: 1:24,000

UTM REFERENCES
Zone: 15
Easting: 598200
Northing: 4185500

PH-A9-001-052



MISSOURI OFFICE OF HISTORIC PRESERVATION / INVENTORY SURVEY FORM

1. NAME Clay
 HISTORIC
 AND / OR COMMON

2. LOCATION T36N. - R9W. - S27.
 STREET & NUMBER Box 235, Rt. 2
 CITY, TOWN Newbug VICINITY OF East Liberty
 STATE Missouri CODE 29 COUNTY Phelps CODE 161

3. CLASSIFICATION

CATEGORY	OWNERSHIP	STATUS	PRESENT USE
<input type="checkbox"/> district	<input type="checkbox"/> public	<input checked="" type="checkbox"/> occupied	<input type="checkbox"/> agriculture
<input checked="" type="checkbox"/> building(s)	<input checked="" type="checkbox"/> private	<input type="checkbox"/> unoccupied	<input type="checkbox"/> commercial
<input type="checkbox"/> structure	<input type="checkbox"/> both	<input type="checkbox"/> work in progress	<input type="checkbox"/> educational
<input type="checkbox"/> site	PUBLIC ACQUISITION	ACCESSIBLE	<input checked="" type="checkbox"/> private residence
<input type="checkbox"/> object	<input type="checkbox"/> in process	<input type="checkbox"/> yes: restricted	<input type="checkbox"/> religious
	<input type="checkbox"/> being considered	<input type="checkbox"/> yes: unrestricted	<input type="checkbox"/> scientific
	<input type="checkbox"/> N/A	<input type="checkbox"/> no	<input type="checkbox"/> industrial
			<input type="checkbox"/> military
			<input type="checkbox"/> other: _____

4. OWNER OF PROPERTY

NAME Arthur Clay

STREET & NUMBER Same as above

CITY, TOWN " " VICINITY OF East Liberty STATE Missouri

5. LOCATION OF LEGAL DESCRIPTION

Assessor's Office
 Phelps County Courthouse
 Rolla, Missouri 65401

6. REPRESENTATION IN EXISTING SURVEYS

TITLE (None)	Determined Eligible?	Yes	No	Federal	State	County	Local
--------------	----------------------	-----	----	---------	-------	--------	-------

7. DESCRIPTION

CONDITION	CHECK ONE	CHECK ONE	
<input type="checkbox"/> excellent	<input checked="" type="checkbox"/> unaltered	<input checked="" type="checkbox"/> original site	
<input checked="" type="checkbox"/> good	<input type="checkbox"/> altered	<input type="checkbox"/> moved	date Oct. 1985
<input type="checkbox"/> fair	<input type="checkbox"/> unexposed		

DESCRIBE THE PRESENT AND ORIGINAL (IF KNOWN) PHYSICAL APPEARANCE

The Clay house is a Colonial Revival style building of an irregular plan shape. The original structure has been modified by a rear addition. The Clay house has a high gable roofline and a unique semi hipped porch roof with Queen Anne posts. The front porch is semi enclosed to allow for the storage of firewood. Rolled brick siding covers the outside and the metal roof is painted black. The front windows are simple sash windows; side windows have three vertical over single panes.

8. SIGNIFICANCE - Phelps County Survey - Clay

PERIOD	AREAS OF SIGNIFICANCE - CHECK AND JUSTIFY BELOW			
<input type="checkbox"/> prehistoric	<input type="checkbox"/> archeology - prehistoric	<input type="checkbox"/> community planning	<input type="checkbox"/> landscape architecture	<input type="checkbox"/> religion
<input type="checkbox"/> 1400-1499	<input type="checkbox"/> archeology - historic	<input type="checkbox"/> conservation	<input type="checkbox"/> law	<input type="checkbox"/> science
<input type="checkbox"/> 1500-1599	<input checked="" type="checkbox"/> agriculture	<input type="checkbox"/> economics	<input type="checkbox"/> literature	<input type="checkbox"/> sculpture
<input type="checkbox"/> 1600-1699	<input type="checkbox"/> architecture	<input type="checkbox"/> education	<input type="checkbox"/> military	<input type="checkbox"/> social / humanitarian
<input type="checkbox"/> 1700-1799	<input type="checkbox"/> art	<input type="checkbox"/> engineering	<input type="checkbox"/> music	<input type="checkbox"/> theater
<input type="checkbox"/> 1800-1899	<input type="checkbox"/> commerce	<input type="checkbox"/> exploration / settlement	<input type="checkbox"/> philosophy	<input type="checkbox"/> transportation
<input checked="" type="checkbox"/> 1900-	<input type="checkbox"/> communications	<input type="checkbox"/> industry	<input type="checkbox"/> politics / government	<input type="checkbox"/> other (specify)
		<input type="checkbox"/> invention		

SPECIFIC DATES c. 1910 BUILDER / ARCHITECT Unknown

STATEMENT OF SIGNIFICANCE (IN ONE PARAGRAPH)

Agriculture- Mr. Clay has been in Agriculture for many years in the Kentuck Hollow area.

9. MAJOR BIBLIOGRAPHICAL REFERENCES

Mrs. Milwain Christianson

10. GEOGRAPHICAL DATA

ACREAGE OF PROPERTY approx 80 acres QUADRANGLE NAME Kaintuck Hollow SCALE 1:24000

UTM REFERENCES

A	1 5	5 9 6 8 0 0	4 1 8 5 2 2 0	B							
	ZONE	EASTING	NORTHING		ZONE	EASTING	NORTHING				
C				D							

VERBAL BOUNDARY DESCRIPTION AND JUSTIFICATION

The Clay house is located in the East Liberty township at the above referenced UTM coordinates. This location recognizes the house, outbuildings, and the parameters of the grounds on which it rests.

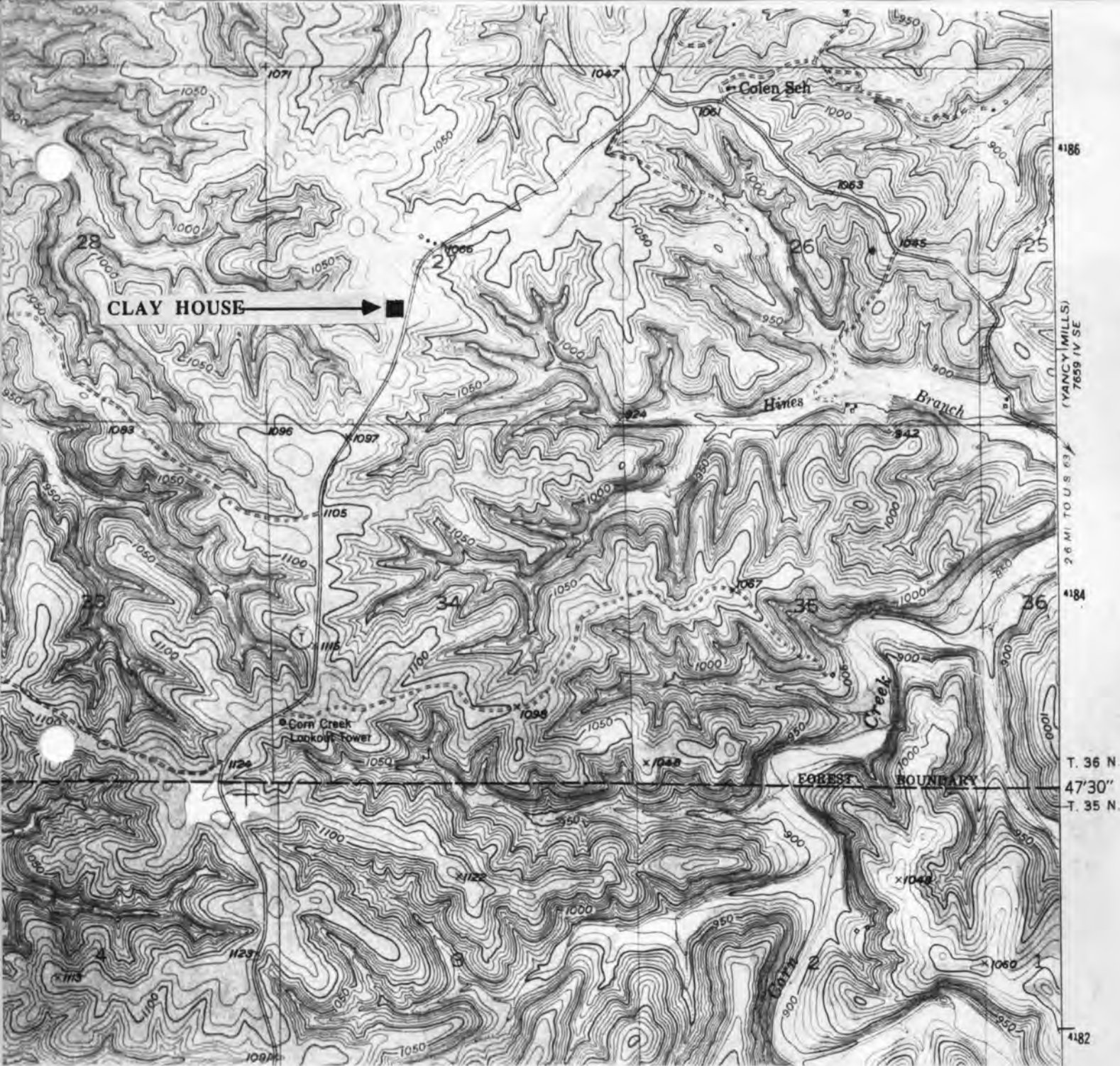
11. FORM PREPARED BY

NAME / TITLE B. S. Black - Assistant Historic Preservation Coordinator

ORGANIZATION Meramec Regional Planning Commission

ADDRESS 101 West Tenth Street, Rolla, Missouri 65401

DATE Oct., 1985



THE CLAY HOUSE

T37N. - R9W. - S27.
East Liberty Township
Rural Phelps County

U. S. G. S. 7.5 Minute Topographic Map
Kentuck Hollow Quadrangle
Scale: 1:24,000

UTM REFERENCES
Zone: 15
Easting: 596800
Northing: 4185220

PH-AS-001-053



MISSOURI OFFICE OF HISTORIC PRESERVATION / INVENTORY SURVEY FORM

1. NAME The Loughridge House
HISTORIC
AND / OR COMMON

2. LOCATION T37N. - R9W. - S9.
STREET & NUMBER Rt. 2
CITY, TOWN Newburg VICINITY OF East Arlington
STATE Missouri CODE 29 COUNTY Phelps CODE 161

3. CLASSIFICATION

CATEGORY	OWNERSHIP	STATUS	PRESENT USE
__ district	__ public	<input checked="" type="checkbox"/> occupied	__ agriculture
<input checked="" type="checkbox"/> building(s)	<input checked="" type="checkbox"/> private	__ unoccupied	__ commercial
__ structure	__ both	__ work in progress	__ educational
__ site	PUBLIC ACQUISITION	ACCESSIBLE	__ entertainment
__ object	__ in process	__ yes: restricted	__ government
	__ being considered	__ yes: unrestricted	__ industrial
	__ N/A	__ no	__ military

4. OWNER OF PROPERTY

NAME Thelma Loughridge

STREET & NUMBER Same as above

CITY, TOWN " " VICINITY OF East Arlington STATE Missouri

5. LOCATION OF LEGAL DESCRIPTION

Assessor's Office
Phelps County Courthouse
Rolla, Missouri 65401

6. REPRESENTATION IN EXISTING SURVEYS

TITLE (None)	Determined Eligible?	Yes	No	Federal	State	County	Local
--------------	----------------------	-----	----	---------	-------	--------	-------

7. DESCRIPTION

CONDITION	CHECK ONE	CHECK ONE	
__ excellent	__ deteriorated	__ unaltered	
<input checked="" type="checkbox"/> good	__ ruins	<input checked="" type="checkbox"/> altered	
__ fair	__ unexposed	__ moved	date Oct. , 1985

DESCRIBE THE PRESENT AND ORIGINAL (IF KNOWN) PHYSICAL APPEARANCE

The Loughridge house is a one and one half story building of foursquare Colonial Revival style; it has an irregular plan shape. Basic construction details of this house are a cement foundation, oak frame wall, clapboard covered exterior, and a shingle roof.

Architectural features include a hip roofline, a shed dormer with one over one windows, and a straddle ridge chimney. The front porch has a semi hip roof and a cement foundation; the original straight porch railings have been replaced with a modern crisscross design. Alterations include the addition of several rooms to the back, and a small, square section attached to the West side.

8. SIGNIFICANCE - Phelps County Survey - Loughridge

PERIOD	AREAS OF SIGNIFICANCE - CHECK AND JUSTIFY BELOW				
<input type="checkbox"/> prehistoric	<input type="checkbox"/> archeology - prehistoric	<input type="checkbox"/> community planning	<input type="checkbox"/> landscape architecture	<input type="checkbox"/> religion	
<input type="checkbox"/> 1400-1499	<input type="checkbox"/> archeology - historic	<input type="checkbox"/> conservation	<input type="checkbox"/> law	<input type="checkbox"/> science	
<input type="checkbox"/> 1500-1599	<input type="checkbox"/> agriculture	<input type="checkbox"/> economics	<input type="checkbox"/> literature	<input type="checkbox"/> sculpture	
<input type="checkbox"/> 1600-1699	<input checked="" type="checkbox"/> architecture	<input type="checkbox"/> education	<input type="checkbox"/> military	<input type="checkbox"/> social / humanitarian	
<input type="checkbox"/> 1700-1799	<input type="checkbox"/> art	<input type="checkbox"/> engineering	<input type="checkbox"/> music	<input type="checkbox"/> theater	
<input type="checkbox"/> 1800-1899	<input type="checkbox"/> commerce	<input type="checkbox"/> exploration / settlement	<input type="checkbox"/> philosophy	<input type="checkbox"/> transportation	
<input checked="" type="checkbox"/> 1900-	<input type="checkbox"/> communications	<input type="checkbox"/> industry	<input type="checkbox"/> politics / government	<input type="checkbox"/> other (specify)	
		<input type="checkbox"/> invention			

SPECIFIC DATES Circa 1910 BUILDER / ARCHITECT Henry Loughridge

STATEMENT OF SIGNIFICANCE (IN ONE PARAGRAPH)

Architecture - The Loughridge house is a typical example of foursquare Colonial Revival style of architecture in this area.

9. MAJOR BIBLIOGRAPHICAL REFERENCES

Thelma Loughridge

10. GEOGRAPHICAL DATA

ACREAGE OF PROPERTY approx 50 acres QUADRANGLE NAME East Arlington Quad SCALE 1:24000
UTM REFERENCES

A

1	5	5	9	3	9	8	0	4	1	9	9	4	2	0
---	---	---	---	---	---	---	---	---	---	---	---	---	---	---

ZONE EASTING NORTHING

B

--	--	--	--	--	--	--	--	--	--	--	--	--	--	--

ZONE EASTING NORTHING

C

--	--	--	--	--	--	--	--	--	--	--	--	--	--	--

D

--	--	--	--	--	--	--	--	--	--	--	--	--	--	--

VERBAL BOUNDARY DESCRIPTION AND JUSTIFICATION The Loughridge house is located in the East Arlington township at the above referenced UTM coordinates. This location recognizes the house, outbuildings, and the parameters of the grounds on which it rests.

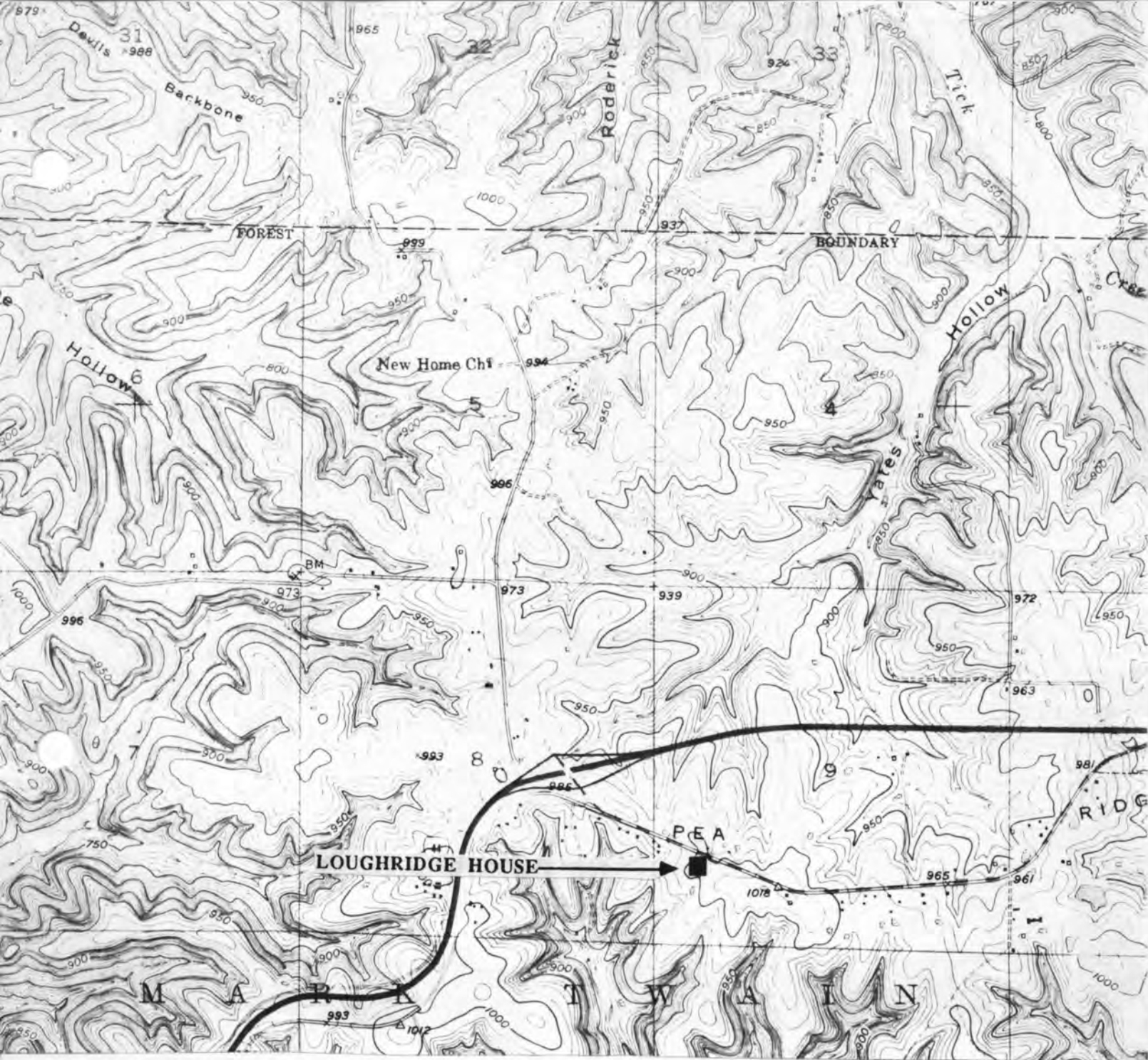
11. FORM PREPARED BY

NAME / TITLE B. S. Black - Assistant Historic Preservation Coordinator

ORGANIZATION Meramec Regional Planning Commission

ADDRESS 101 West Tenth Street, Rolla, Missouri 65401

DATE Oct, 1985



THE LOUGHRIDGE HOUSE
T37N. - R9W. - S9.
East Arlington Township
Rural Phelps County

U. S. G. S. 7.5 Minute Topographic Map
Newburg Quadrangle
Scale: 1:24,000

UTM REFERENCES
Zone: 15
Easting: 593980
Northing: 4199420



MISSOURI OFFICE OF HISTORIC PRESERVATION / INVENTORY SURVEY FORM

1. NAME Mathis

HISTORIC

AND / OR COMMON

2. LOCATION T37N. - R9W. - S10.

STREET & NUMBER Rt. 2

CITY, TOWN Newburg

VICINITY OF East Arlington

STATE Missouri

CODE 29

COUNTY Phelps

CODE 161

3. CLASSIFICATION

CATEGORY

OWNERSHIP

STATUS

PRESENT USE

☐ district☐ public☒ occupied☐ agriculture☐ museum☐ building(s)☒ private☐ unoccupied☐ commercial☐ park☒ structure☐ both☐ work in progress☐ educational☒ private residence☐ site

PUBLIC ACQUISITION

ACCESSIBLE

☐ entertainment☐ religious☐ object☐ in process☐ yes: restricted☐ government☐ scientific☐ being considered☐ yes: unrestricted☐ industrial☐ transportation☐ N/A☐ no☐ military☐ other: _____

4. OWNER OF PROPERTY

NAME Luther Mathis

STREET & NUMBER Same as above

CITY, TOWN " "

VICINITY OF East Arlington

STATE Missouri

5. LOCATION OF LEGAL DESCRIPTION

Assessor's Office
Phelps County Courthouse
Rolla, Missouri 65401

6. REPRESENTATION IN EXISTING SURVEYS

TITLE (None) Determined Eligible? Yes No Federal State County Local

7. DESCRIPTION

CONDITION

CHECK ONE

CHECK ONE

☐ excellent☐ deteriorated☐ unaltered☒ original site☒ good☐ ruins☒ altered☐ moved

date Oct. 1985

☐ fair☐ unexposed

DESCRIBE THE PRESENT AND ORIGINAL (IF KNOWN) PHYSICAL APPEARANCE

The Mathis house is a Greek Revival Style structure built around the 1880's. Basic construction elements are a concrete foundation, an oak frame with aluminum siding, and a shingle roof. This two story house has a shed roof back addition ((the original section was two up two down), a medium gable roofline with a straddle ridge chimney,, and a semi hipped porch roof with modern porch posts and cement floor. The paired windows on the first floor are six over six lights with single sash windows on the second level. The front door is off centered. The porch ceiling has board and batten.

8. SIGNIFICANCE - Phelps County Survey - Mathis

PERIOD	AREAS OF SIGNIFICANCE - CHECK AND JUSTIFY BELOW				
<input type="checkbox"/> prehistoric	<input type="checkbox"/> archeology - prehistoric	<input type="checkbox"/> community planning	<input type="checkbox"/> landscape architecture	<input type="checkbox"/> religion	
<input type="checkbox"/> 1400-1499	<input type="checkbox"/> archeology - historic	<input type="checkbox"/> conservation	<input type="checkbox"/> law	<input type="checkbox"/> science	
<input type="checkbox"/> 1500-1599	<input type="checkbox"/> agriculture	<input type="checkbox"/> economics	<input type="checkbox"/> literature	<input type="checkbox"/> sculpture	
<input type="checkbox"/> 1600-1699	<input checked="" type="checkbox"/> architecture	<input type="checkbox"/> education	<input type="checkbox"/> military	<input type="checkbox"/> social / humanitarian	
<input type="checkbox"/> 1700-1799	<input type="checkbox"/> art	<input type="checkbox"/> engineering	<input type="checkbox"/> music	<input type="checkbox"/> theater	
<input checked="" type="checkbox"/> 1800-1899	<input type="checkbox"/> commerce	<input type="checkbox"/> exploration / settlement	<input type="checkbox"/> philosophy	<input type="checkbox"/> transportation	
<input type="checkbox"/> 1900-	<input type="checkbox"/> communications	<input type="checkbox"/> industry	<input type="checkbox"/> politics / government	<input type="checkbox"/> other (specify)	
		<input type="checkbox"/> invention			

SPECIFIC DATES c. 1880 BUILDER / ARCHITECT Unknown

STATEMENT OF SIGNIFICANCE (IN ONE PARAGRAPH)

Architecture - The Mathis house is a nice example of a Greek Revival style structure in Doolittle.

9. MAJOR BIBLIOGRAPHICAL REFERENCES

Mrs. Luther Mathis

10. GEOGRAPHICAL DATA

ACREAGE OF PROPERTY approx one acre QUADRANGLE NAME Newburg Quad SCALE 1:24000
UTM REFERENCES

A	1 5	5 9 6 5 8 0	4 1 9 9 9 4 0	B							
	ZONE	EASTING	NORTHING		ZONE	EASTING	NORTHING				
C				D							

VERBAL BOUNDARY DESCRIPTION AND JUSTIFICATION The Mathis house is located in the East Arlington township at the above referenced UTM coordinates. This location recognizes the house and the parameters of the grounds on which it rests.

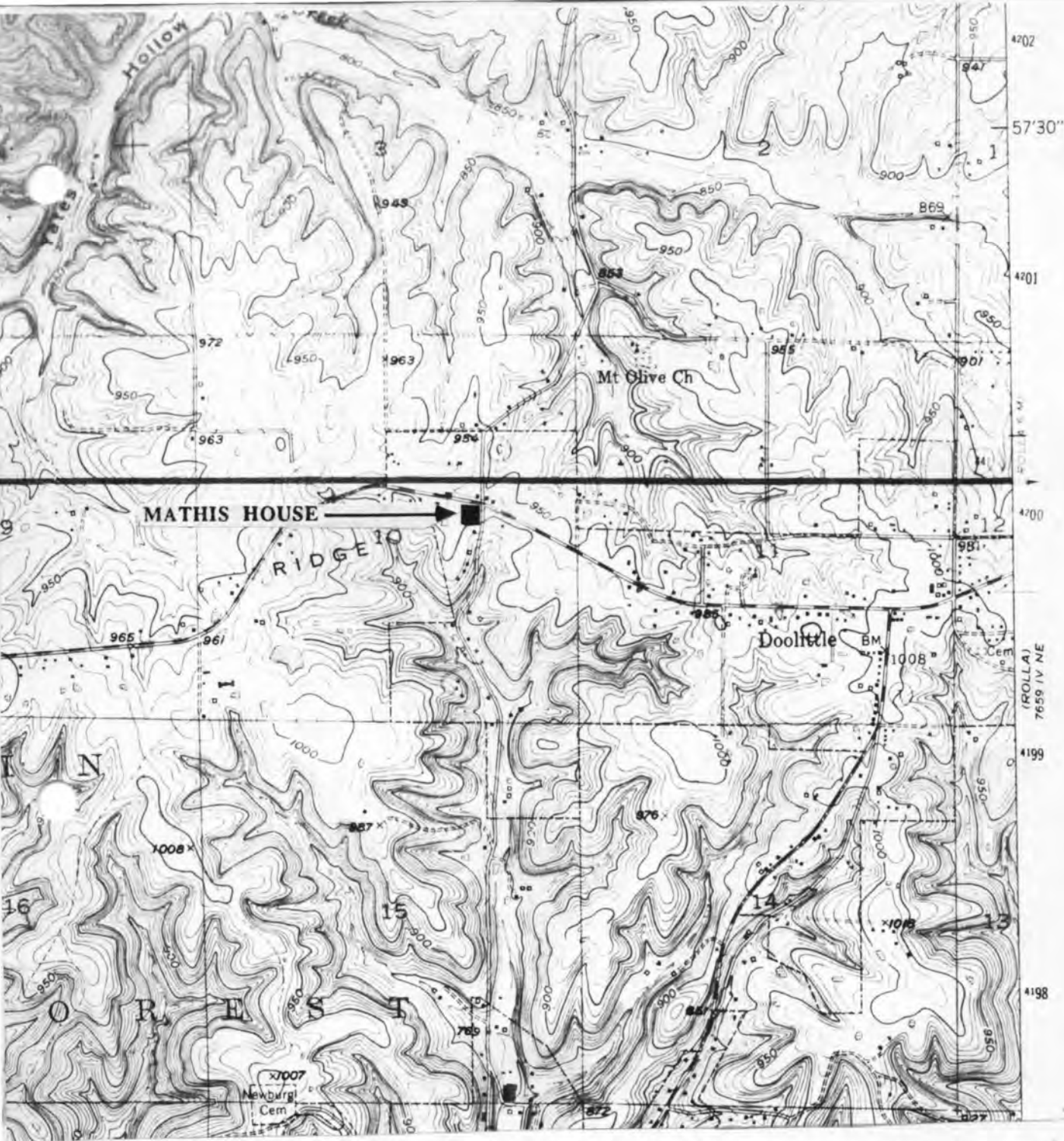
11. FORM PREPARED BY

NAME / TITLE B. S. Black - Assistant Historic Preservation Coordinator

ORGANIZATION Meramec Regional Planning Commission

ADDRESS 101 West Tenth Street, Rolla, Missouri 65401

DATE Oct., 1985



THE MATHIS HOUSE
T37N. - R9W. - S10.
East Arlington Township
Rural Phelps County

U. S. G. S. 7.5 Minute Topographic Map
Newburg Quadrangle
Scale: 1:24,000

UTM REFERENCES
Zone: 15
Easting: 596580
Northing: 4199940



MISSOURI OFFICE OF HISTORIC PRESERVATION / INVENTORY SURVEY FORM

1. NAME		Milhfeld						
HISTORIC								
AND / OR COMMON								
2. LOCATION		T37N. - R9W. - S9.						
STREET & NUMBER		Rt. 2						
CITY, TOWN		Newburg		VICINITY OF East Arlington				
STATE Missouri		CODE 29		COUNTY Phelps CODE 161				
3. CLASSIFICATION								
CATEGORY	OWNERSHIP	STATUS	PRESENT USE					
<input type="checkbox"/> district	<input type="checkbox"/> public	<input checked="" type="checkbox"/> occupied	<input type="checkbox"/> agriculture	<input type="checkbox"/> museum				
<input checked="" type="checkbox"/> building(s)	<input checked="" type="checkbox"/> private	<input type="checkbox"/> unoccupied	<input type="checkbox"/> commercial	<input type="checkbox"/> park				
<input type="checkbox"/> structure	<input type="checkbox"/> both	<input type="checkbox"/> work in progress	<input type="checkbox"/> educational	<input checked="" type="checkbox"/> private residence				
<input type="checkbox"/> site	PUBLIC ACQUISITION	ACCESSIBLE	<input type="checkbox"/> entertainment	<input type="checkbox"/> religious				
<input type="checkbox"/> object	<input type="checkbox"/> in process	<input type="checkbox"/> yes: restricted	<input type="checkbox"/> government	<input type="checkbox"/> scientific				
	<input type="checkbox"/> being considered	<input type="checkbox"/> yes: unrestricted	<input type="checkbox"/> industrial	<input type="checkbox"/> transportation				
	<input type="checkbox"/> N/A	<input type="checkbox"/> no	<input type="checkbox"/> military	<input type="checkbox"/> other: _____				
4. OWNER OF PROPERTY								
NAME		Steve And Roberta Milhfeld						
STREET & NUMBER		Same as above						
CITY, TOWN		" "		VICINITY OF East Arlington STATE Missouri				
5. LOCATION OF LEGAL DESCRIPTION								
Assessor's Office Phelps County Courthouse Rolla, Missouri 65401								
6. REPRESENTATION IN EXISTING SURVEYS								
TITLE (None)		Determined Eligible?	Yes	No	Federal	State	County	Local
7. DESCRIPTION								
CONDITION		CHECK ONE		CHECK ONE				
<input type="checkbox"/> excellent	<input type="checkbox"/> deteriorated	<input type="checkbox"/> unaltered		<input checked="" type="checkbox"/> original site				
<input checked="" type="checkbox"/> good	<input type="checkbox"/> ruins	<input checked="" type="checkbox"/> altered		<input type="checkbox"/> moved		date Oct., 1985		
<input type="checkbox"/> fair	<input type="checkbox"/> unexposed							

DESCRIBE THE PRESENT AND ORIGINAL (IF KNOWN) PHYSICAL APPEARANCE

The Milhfeld house, although close to 100 years old, has been greatly altered through the years. It was originally a log house. Not only have several additions to the original structure been made, but the original building was two stories in height. This second story was cut down over forty years ago by Herbert Gaddy. The porch was added in 1946 and a utility room/bath was added to the Northern side several years after. The Milhfeld house has a rock foundation, a log frame, modern siding and modern roof materials added. The hewed logs are still visible in the rock cellar under the kitchen. It has a medium roof gable and shed porch rooflines with a straddle ridge chimney. This house is located on a ridge overlooking Interstate 44. It is a Vernacular style of architecture.

8. SIGNIFICANCE - Phelps County Survey - Milhfled

PERIOD	AREAS OF SIGNIFICANCE - CHECK AND JUSTIFY BELOW				
<input type="checkbox"/> prehistoric	<input type="checkbox"/> archeology - prehistoric	<input type="checkbox"/> community planning	<input type="checkbox"/> landscape architecture	<input type="checkbox"/> religion	
<input type="checkbox"/> 1400-1499	<input type="checkbox"/> archeology - historic	<input type="checkbox"/> conservation	<input type="checkbox"/> law	<input type="checkbox"/> science	
<input type="checkbox"/> 1500-1599	<input type="checkbox"/> agriculture	<input type="checkbox"/> economics	<input type="checkbox"/> literature	<input type="checkbox"/> sculpture	
<input type="checkbox"/> 1600-1699	<input checked="" type="checkbox"/> architecture	<input type="checkbox"/> education	<input type="checkbox"/> military	<input type="checkbox"/> social / humanitarian	
<input type="checkbox"/> 1700-1799	<input type="checkbox"/> art	<input type="checkbox"/> engineering	<input type="checkbox"/> music	<input type="checkbox"/> theater	
<input checked="" type="checkbox"/> 1800-1899	<input type="checkbox"/> commerce	<input type="checkbox"/> exploration / settlement	<input type="checkbox"/> philosophy	<input type="checkbox"/> transportation	
<input type="checkbox"/> 1900-	<input type="checkbox"/> communications	<input type="checkbox"/> industry	<input type="checkbox"/> politics / government	<input type="checkbox"/> other (specify)	
		<input type="checkbox"/> invention			

SPECIFIC DATES c. 1885 BUILDER / ARCHITECT Unknown

STATEMENT OF SIGNIFICANCE (IN ONE PARAGRAPH)

Architecture - The Milhfled house is an example of Ozark Vernacular Architecture in this area.

9. MAJOR BIBLIOGRAPHICAL REFERENCES

Steve and Roberta Milhfled

10. GEOGRAPHICAL DATA

ACREAGE OF PROPERTY approx 90.5 acres QUADRANGLE NAME Newburg Quad SCALE 1:24000
UTM REFERENCES

A

1	5	5	9	5	0	0	0
---	---	---	---	---	---	---	---

4	2	0	0	2	0	0
---	---	---	---	---	---	---

ZONE EASTING NORTHING

B

--	--	--	--	--	--	--

--	--	--	--	--	--	--

--	--	--	--	--	--	--

ZONE EASTING NORTHING

C

--	--	--	--	--	--	--

--	--	--	--	--	--	--

D

--	--	--	--	--	--	--

--	--	--	--	--	--	--

VERBAL BOUNDARY DESCRIPTION AND JUSTIFICATION The Milhfled house is located in the East Arlington township at the above referenced UTM coordinates. This location recognizes the house, outbuildings, and the parameters of the grounds on which it rests.

11. FORM PREPARED BY

NAME / TITLE B. S. Black - Assistant Historic Preservation Officer

ORGANIZATION Meramec Regional Planning Commission

ADDRESS 101 West Tenth Street, Rolla, Missouri 65401

DATE Oct., 1985



MISSOURI OFFICE OF HISTORIC PRESERVATION / INVENTORY SURVEY FORM

1. NAME Yowell

HISTORIC

AND / OR COMMON

2. LOCATION T36N. - R9W. - S23.

STREET & NUMBER Rt. 3, Box 108

CITY, TOWN Newburg

VICINITY OF East Liberty

STATE Missouri

CODE 29

COUNTY Phelps

CODE 161

3. CLASSIFICATION

CATEGORY

OWNERSHIP

STATUS

PRESENT USE

district

public

occupied

agriculture

museum

☒ building(s)

☒ private

☒ unoccupied

commercial

park

structure

both

work in progress

educational

private residence

site

PUBLIC ACQUISITION

ACCESSIBLE

entertainment

religious

object

in process

yes: restricted

government

scientific

being considered

yes: unrestricted

industrial

transportation

N/A

no

military

other: _____

4. OWNER OF PROPERTY

NAME Bill and Marge Yowell

STREET & NUMBER same as above

CITY, TOWN

" "

VICINITY OF East Liberty

STATE Missouri

5. LOCATION OF LEGAL DESCRIPTION

Assessor's Office

Phelps County Courthouse

Rolla, Missouri 65401

6. REPRESENTATION IN EXISTING SURVEYS

TITLE (None)

Determined Eligible?

Yes

No

Federal

State

County

Local

7. DESCRIPTION

CONDITION

CHECK ONE

CHECK ONE

excellent

deteriorated

unaltered

☒ original site

good

ruins

☒ altered

moved

date Oct., 1985

☒ fair

unexposed

DESCRIBE THE PRESENT AND ORIGINAL (IF KNOWN) PHYSICAL APPEARANCE

The Yowell house is of a square plan shape. Several sections have been added to the original. There is a rear section with a shed roofline, the front and side rooflines are gabled with box returns. The foundation is of cement, the roof is covered with rolled asphalt and has an off center ridge chimney. Side windows are two over two simple sash. There is a modern picture window in the front section. The porch has a shed roof and three Queen Anne turned porch posts with a porch ceiling of board and batten. This is a Vernacular style of house. Although once occupied, this house is now used only for storage.

8. SIGNIFICANCE - Phelps County Survey - Yowell

PERIOD	AREAS OF SIGNIFICANCE - CHECK AND JUSTIFY BELOW			
<input type="checkbox"/> prehistoric	<input type="checkbox"/> archeology - prehistoric	<input type="checkbox"/> community planning	<input type="checkbox"/> landscape architecture	<input type="checkbox"/> religion
<input type="checkbox"/> 1400-1499	<input type="checkbox"/> archeology - historic	<input type="checkbox"/> conservation	<input type="checkbox"/> law	<input type="checkbox"/> science
<input type="checkbox"/> 1500-1599	<input type="checkbox"/> agriculture	<input type="checkbox"/> economics	<input type="checkbox"/> literature	<input type="checkbox"/> sculpture
<input type="checkbox"/> 1600-1699	<input type="checkbox"/> architecture	<input type="checkbox"/> education	<input type="checkbox"/> military	<input type="checkbox"/> social / humanitarian
<input type="checkbox"/> 1700-1799	<input type="checkbox"/> art	<input type="checkbox"/> engineering	<input type="checkbox"/> music	<input type="checkbox"/> theater
<input type="checkbox"/> 1800-1899	<input type="checkbox"/> commerce	<input type="checkbox"/> exploration / settlement	<input type="checkbox"/> philosophy	<input type="checkbox"/> transportation
<input checked="" type="checkbox"/> 1900-	<input type="checkbox"/> communications	<input type="checkbox"/> industry	<input type="checkbox"/> politics / government	<input type="checkbox"/> other (specify)
		<input type="checkbox"/> invention		

SPECIFIC DATES Circa 1930 BUILDER / ARCHITECT unknown

STATEMENT OF SIGNIFICANCE (IN ONE PARAGRAPH)

Architecture - Although indistinct, a combination of different styles provide a typical example of Ozark Vernacular architecture.

9. MAJOR BIBLIOGRAPHICAL REFERENCES

J. Vitzhum
Box 109
St. James, MO

10. GEOGRAPHICAL DATA

ACREAGE OF PROPERTY approx 12 acres QUADRANGLE NAME Kentuck Hollow SCALE 1:24000
UTM REFERENCES

A	1	5	5	9	7	4	0	0	4	1	8	7	6	0	0
	ZONE		EASTING				NORTHING								
C															
	ZONE		EASTING				NORTHING								
D															
	ZONE		EASTING				NORTHING								

VERBAL BOUNDARY DESCRIPTION AND JUSTIFICATION The Yowell house is located in the East Liberty township at the above referenced UTM coordinates. This location recognizes the house and the parameters of the grounds on which it rests.

11. FORM PREPARED BY

NAME / TITLE B. S. Black - Assistant Historic Preservation Coordinator

ORGANIZATION Meramec Regional Planning Commission

ADDRESS 101 West Tenth Street, Rolla, Missouri 65401

DATE Oct., 1985



THE YOWELL HOUSE

T37N. - R9W. - S26.
East Liberty Township
Rural Phelps County

U. S. G. S. 7.5 Minute Topographic Map
Kentucky Hollow Quadrangle
Scale: 1:24,000

UTM REFERENCES

Zone: 15
Easting: 597400
Northing: 4187600

PH 45001-057



MISSOURI OFFICE OF HISTORIC PRESERVATION / INVENTORY SURVEY FORM

1. NAME Kentuck Schoolhouse

HISTORIC

AND / OR COMMON

2. LOCATION T36N. - R9W -. S10.STREET & NUMBER Rt. 3, Box 254ACITY, TOWN NewburgVICINITY OF East LibertySTATE MissouriCODE 29COUNTY PhelpsCODE 161

3. CLASSIFICATION

CATEGORY

OWNERSHIP

STATUS

PRESENT USE

 district public☒ occupied agriculture museum☒ building(s)☒ private unoccupied commercial park structure both work in progress educational private residence site

PUBLIC ACQUISITION

ACCESSIBLE

 entertainment religious object in process yes: restricted government scientific being considered yes: unrestricted industrial transportation N/A no military☒ other: none

4. OWNER OF PROPERTY

NAME George OrnsbeySTREET & NUMBER Same as aboveCITY, TOWN " "VICINITY OF East LibertySTATE Missouri

5. LOCATION OF LEGAL DESCRIPTION

Assessor's Office
Phelps County Courthouse
Rolla, Missouri 65401

6. REPRESENTATION IN EXISTING SURVEYS

TITLE (None)	Determined Eligible?	Yes	No	Federal	State	County	Local

7. DESCRIPTION

CONDITION

☒ deteriorated

CHECK ONE

☒ unaltered

CHECK ONE

 original site good ruins altered☒ moveddate Oct. 1985 fair unexposed

DESCRIBE THE PRESENT AND ORIGINAL (IF KNOWN) PHYSICAL APPEARANCE

The Kentuck Schoolhouse was built c. 1905 by the members of the Kentuck community in order to meet the educational needs of this once populated rural area. In 1945 the schoolhouse was moved from the heart of Kentuck Hollow to its present location. Its architectural style is Colonial Revival.

Its basic construction details include a hand mixed cement foundation (at its current site), a tin roof, an oak frame and exterior weatherboard siding over three quarters of the building. The front facade has been partially covered with unsightly asphalt shingles. Architectural features are a steep gabled roofline with wide eaves and boxed returns, a centered wooden door with a hood mold, and sash windows with three vertical over single panes. There is a rear ridge chimney made of brick. It has a rectangular plan shape with a shed roof addition to the rear.

8. SIGNIFICANCE - Phelps County Survey -

PERIOD	AREAS OF SIGNIFICANCE - CHECK AND JUSTIFY BELOW				
<input type="checkbox"/> prehistoric	<input type="checkbox"/> archeology - prehistoric	<input type="checkbox"/> community planning	<input type="checkbox"/> landscape architecture	<input type="checkbox"/> religion	
<input type="checkbox"/> 1400-1499	<input type="checkbox"/> archeology - historic	<input type="checkbox"/> conservation	<input type="checkbox"/> law	<input type="checkbox"/> science	
<input type="checkbox"/> 1500-1599	<input type="checkbox"/> agriculture	<input type="checkbox"/> economics	<input type="checkbox"/> literature	<input type="checkbox"/> sculpture	
<input type="checkbox"/> 1600-1699	<input type="checkbox"/> architecture	<input checked="" type="checkbox"/> education	<input type="checkbox"/> military	<input type="checkbox"/> social / humanitarian	
<input type="checkbox"/> 1700-1799	<input type="checkbox"/> art	<input type="checkbox"/> engineering	<input type="checkbox"/> music	<input type="checkbox"/> theater	
<input type="checkbox"/> 1800-1899	<input type="checkbox"/> commerce	<input checked="" type="checkbox"/> exploration / settlement	<input type="checkbox"/> philosophy	<input type="checkbox"/> transportation	
<input checked="" type="checkbox"/> 1900-	<input type="checkbox"/> communications	<input type="checkbox"/> industry	<input type="checkbox"/> politics / government	<input type="checkbox"/> other (specify)	
		<input type="checkbox"/> invention			

SPECIFIC DATES 1905

BUILDER / ARCHITECT Kentuck Community

STATEMENT OF SIGNIFICANCE (IN ONE PARAGRAPH)

Education - The Kentuck School served the Kentuck community until the R2 school district was consolidated in the 1960's. At this time the school was abandoned.

Settlement - The original members of Kentuck Hollow settled from the State of Kentucky.

9. MAJOR BIBLIOGRAPHICAL REFERENCES

George Ornsbey

10. GEOGRAPHICAL DATA

ACREAGE OF PROPERTY approx 10 acres QUADRANGLE NAME Kaintuck Hollow SCALE 1:24000
 UTM REFERENCES

A	1	5	5	9	7	4	0	0	4	1	9	0	1	4	0
	ZONE		EASTING				NORTHING								
C															
	ZONE		EASTING				NORTHING								
D															
	ZONE		EASTING				NORTHING								

VERBAL BOUNDARY DESCRIPTION AND JUSTIFICATION The Kentuck School is located in the East Liberty township at the above referenced UTM coordinates. This location recognizes the schoolhouse and the parameters of the grounds on which it rests.

11. FORM PREPARED BY

NAME / TITLE B. S. Black - Assistant Historic Preservation Coordinator

ORGANIZATION Meramec Regional Planning Commission

ADDRESS 101 West Tenth Street, Rolla, Missouri 65401

DATE Oct, 1985

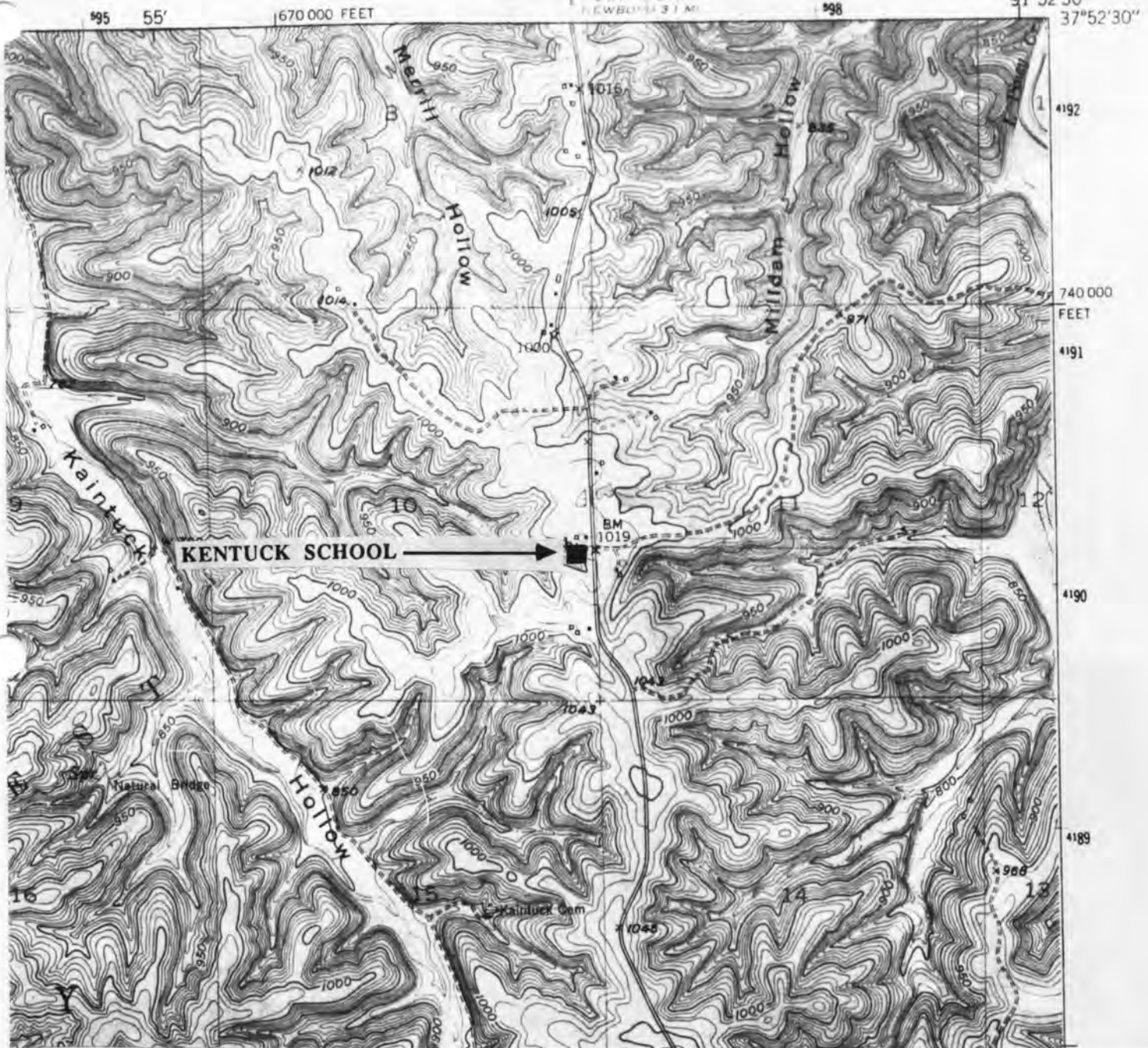
KAINTUCK HOLLOW QUADRANGLE

MISSOURI-PHELPS CO.

7.5 MINUTE SERIES (TOPOGRAPHIC)

SW/4 ROLLA 15' QUADRANGLE

7659 IV NE
(ROLLA)



KENTUCK SCHOOLHOUSE
T36N. - R9W. - S10.
East Liberty Township
Rural Phelps County

PH 45-001-058

U. S. G. S. 7.5 Minute Topographic Map
Kentuck Quadrangle
Scale: 1:24,000

UTM REFERENCES
Zone: 15
Easting: 597400
Northing: 4190140



MISSOURI OFFICE OF HISTORIC PRESERVATION / INVENTORY SURVEY FORM

1. NAME Ornsbey House

HISTORIC

AND / OR COMMON

2. LOCATION T 36 N - R 9 - S 10

STREET & NUMBER Rt. 3, Box 254 A

CITY, TOWN Newburg

VICINITY OF East Liberty

STATE Missouri

CODE 29

COUNTY Phelps

CODE 161

3. CLASSIFICATION

CATEGORY

OWNERSHIP

STATUS

PRESENT USE

district

public

☒ occupied

agriculture

museum

☒ building(s)☒ private

unoccupied

commercial

park

structure

both

work in progress

educational

☒ private residence

site

PUBLIC ACQUISITION

ACCESSIBLE

entertainment

religious

object

in process

yes: restricted

government

scientific

being considered

yes: unrestricted

industrial

transportation

N/A

no

military

other: _____

4. OWNER OF PROPERTY

NAME

George Ornsbey

STREET & NUMBER

Same as above

CITY, TOWN

" "

VICINITY OF

East Liberty

STATE Missouri

5. LOCATION OF LEGAL DESCRIPTION

Assessor's Office

Phelps County Courthouse

Rolla, Missouri 65401

6. REPRESENTATION IN EXISTING SURVEYS

TITLE (None)

Determined Eligible?

Yes

No

Federal

State

County

Local

7. DESCRIPTION

CONDITION

CHECK ONE

CHECK ONE

☒ excellent

deteriorated

unaltered

☒ original site

good

ruins

☒ altered

moved

date Oct. 1985

fair

unexposed

DESCRIBE THE PRESENT AND ORIGINAL (IF KNOWN) PHYSICAL APPEARANCE

The Ornsbey house was originally only two rooms but many alterations have since been made. Although not of any distinct architectural style the original plan shape was rectangular. Alterations to this structure include: building a wood floor on a dirt floor in 1950; a bath and utility added in 1960, and two additional rooms added. It now has six rooms. This is an oak frame house and some sections have wooden square nails. The left exterior section has clapboard and the right exterior has weatherboard. The roof is of asphalt shingle over cedar shake shingles.

8. SIGNIFICANCE - Phelps County Survey - Ornsbey House

PERIOD	AREAS OF SIGNIFICANCE - CHECK AND JUSTIFY BELOW				
<input type="checkbox"/> prehistoric	<input type="checkbox"/> archeology - prehistoric	<input type="checkbox"/> community planning	<input type="checkbox"/> landscape architecture	<input type="checkbox"/> religion	
<input type="checkbox"/> 1400-1499	<input type="checkbox"/> archeology - historic	<input type="checkbox"/> conservation	<input type="checkbox"/> law	<input type="checkbox"/> science	
<input type="checkbox"/> 1500-1599	<input type="checkbox"/> agriculture	<input type="checkbox"/> economics	<input type="checkbox"/> literature	<input type="checkbox"/> sculpture	
<input type="checkbox"/> 1600-1699	<input type="checkbox"/> architecture	<input type="checkbox"/> education	<input type="checkbox"/> military	<input type="checkbox"/> social / humanitarian	
<input type="checkbox"/> 1700-1799	<input type="checkbox"/> art	<input type="checkbox"/> engineering	<input type="checkbox"/> music	<input type="checkbox"/> theater	
<input checked="" type="checkbox"/> 1800-1899	<input type="checkbox"/> commerce	<input checked="" type="checkbox"/> exploration / settlement	<input type="checkbox"/> philosophy	<input type="checkbox"/> transportation	
<input type="checkbox"/> 1900-	<input type="checkbox"/> communications	<input type="checkbox"/> industry	<input type="checkbox"/> politics / government	<input type="checkbox"/> other (specify)	
		<input type="checkbox"/> invention			

SPECIFIC DATES 1890 BUILDER / ARCHITECT Grayson

STATEMENT OF SIGNIFICANCE (IN ONE PARAGRAPH)

Exploration: The Grayson who built this house also homesteaded Kentuck "hollow" after having moved to Missouri from Kentucky in 1890.

9. MAJOR BIBLIOGRAPHICAL REFERENCES

George Ornsbey
Rt. 3, Box 254A
Newburg, MO

10. GEOGRAPHICAL DATA

ACREAGE OF PROPERTY approx 10 acres QUADRANGLE NAME Kentuck Hollow SCALE 1:24000
UTM REFERENCES

A	1 5	5 9 7 0 0 0	4 1 9 0 2 0 0	B												
	ZONE	EASTING	NORTHING		ZONE	EASTING	NORTHING									
C					D											

VERBAL BOUNDARY DESCRIPTION AND JUSTIFICATION The Ornsbey house is located in the East Liberty township at the above referenced UTM coordinates. This boundary recognizes the house, an outbuilding, and the parameters of the grounds on which it rests.

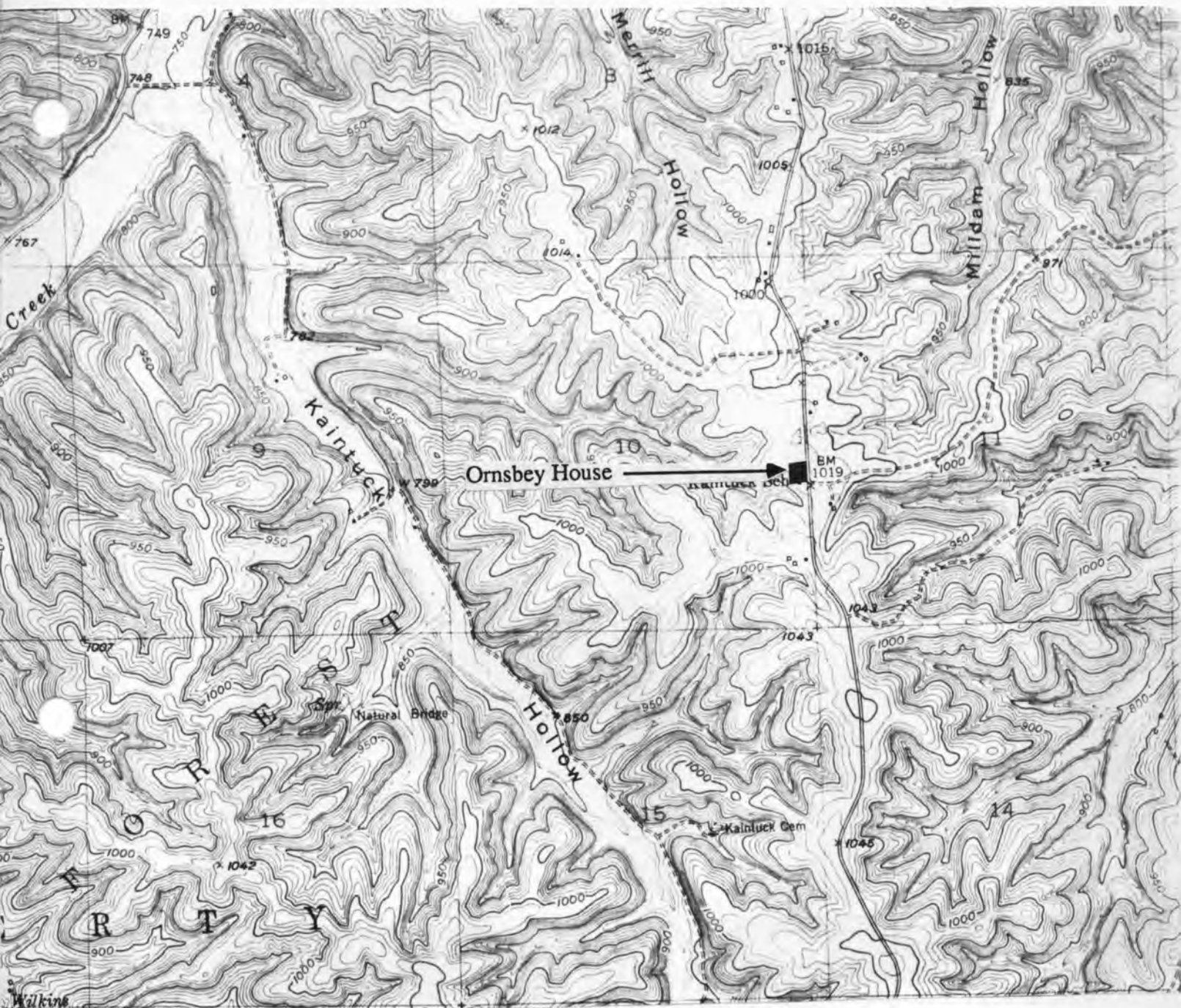
11. FORM PREPARED BY

NAME / TITLE Black - Assistant Historic Preservation Coordinator

ORGANIZATION Meramec Regional Planning Commission

ADDRESS 101 West Tenth Street, Rolla, Missouri 65401

DATE Oct, 1985



PH-45001-059

THE ORNSBEY HOUSE

T36N. - R9W. - S10.
East Liberty Township
Rural Phelps County

U. S. G. S. 7.5 Minute Topographic Map
Kentuck Hollow Quadrangle
Scale: 1:24,000

UTM REFERENCES
Zone: 15
Easting: 597000
Northing: 4190200



MISSOURI OFFICE OF HISTORIC PRESERVATION / INVENTORY SURVEY FORM

1. NAME Kentuck Church

HISTORIC

AND / OR COMMON

2. LOCATION T36N. - R9W. - S23.

STREET & NUMBER Rl. 3

CITY, TOWN Newburg

VICINITY OF East Liberty

STATE Missouri

CODE 29

COUNTY Phelps

CODE 161

3. CLASSIFICATION

CATEGORY

☐ district☒ building(s)☐ structure☐ site☐ object

OWNERSHIP

☐ public☒ private☐ both

PUBLIC ACQUISITION

☐ in process☐ being considered☐ N/A

STATUS

☒ occupied☐ unoccupied☐ work in progress

ACCESSIBLE

☐ yes: restricted☐ yes: unrestricted☐ no

PRESENT USE

☐ agriculture☐ commercial☐ educational☐ entertainment☐ government☐ industrial☐ military☐ museum☐ park☒ private residence☐ religious☐ scientific☐ transportation☐ other: _____

4. OWNER OF PROPERTY

NAME Kentuck Baptist Community

STREET & NUMBER

CITY, TOWN

VICINITY OF

East Liberty

STATE Missouri

5. LOCATION OF LEGAL DESCRIPTION

Assessor's Office
Phelps County Courthouse
Rolla, Missouri 65401

6. REPRESENTATION IN EXISTING SURVEYS

TITLE (None)

Determined Eligible?

Yes

No

Federal

State

County

Local

7. DESCRIPTION

CONDITION

☐ excellent☐ good☒ fair☐ deteriorated☐ ruins☐ unexposed

CHECK ONE

☐ unaltered☒ altered

CHECK ONE

☒ original site☐ moved

date Oct. 1985

DESCRIBE THE PRESENT AND ORIGINAL (IF KNOWN) PHYSICAL APPEARANCE

The Kentuck Church has been extensively remodeled and altered throughout the years. It is of an irregular 'L' plan shape. The newer rear addition is an elongated section containing a nursery, study room, and a kitchen. An enclosed front porch with centered double doors and a bell tower have been added. The modern rooflines of this church are gabled, the exterior covered with clapboard siding, and the foundation is of cement. It is a Utilitarian style of building.

8. SIGNIFICANCE - Phelps County Survey - Kentuck Church

PERIOD	AREAS OF SIGNIFICANCE - CHECK AND JUSTIFY BELOW			
<input type="checkbox"/> prehistoric	<input type="checkbox"/> archeology - prehistoric	<input type="checkbox"/> community planning	<input type="checkbox"/> landscape architecture	<input checked="" type="checkbox"/> religion
<input type="checkbox"/> 1400-1499	<input type="checkbox"/> archeology - historic	<input type="checkbox"/> conservation	<input type="checkbox"/> law	<input type="checkbox"/> science
<input type="checkbox"/> 1500-1599	<input type="checkbox"/> agriculture	<input type="checkbox"/> economics	<input type="checkbox"/> literature	<input type="checkbox"/> sculpture
<input type="checkbox"/> 1600-1699	<input type="checkbox"/> architecture	<input type="checkbox"/> education	<input type="checkbox"/> military	<input type="checkbox"/> social / humanitarian
<input type="checkbox"/> 1700-1799	<input type="checkbox"/> art	<input type="checkbox"/> engineering	<input type="checkbox"/> music	<input type="checkbox"/> theater
<input type="checkbox"/> 1800-1899	<input type="checkbox"/> commerce	<input type="checkbox"/> exploration / settlement	<input type="checkbox"/> philosophy	<input type="checkbox"/> transportation
<input checked="" type="checkbox"/> 1900-	<input type="checkbox"/> communications	<input type="checkbox"/> industry	<input type="checkbox"/> politics / government	<input type="checkbox"/> other (specify)
		<input type="checkbox"/> invention		

SPECIFIC DATES c 1910 BUILDER / ARCHITECT unknown

STATEMENT OF SIGNIFICANCE (IN ONE PARAGRAPH)

Religion - The Kentuck church has served this community for many years.

9. MAJOR BIBLIOGRAPHICAL REFERENCES

Mrs. Milwain McChristian
Rt. 3
Newburg, MO

10. GEOGRAPHICAL DATA

ACREAGE OF PROPERTY approx 80 acres QUADRANGLE NAME Kentuck Hollow SCALE 1:24000
UTM REFERENCES Kaintuck

A	1 5	5 9 7 3 2 0	4 1 8 7 4 2 0	B							
	ZONE	EASTING	NORTHING		ZONE	EASTING	NORTHING				
C				D							

VERBAL BOUNDARY DESCRIPTION AND JUSTIFICATION The Kentuck Church is located in the East Liberty township at the above referenced UTM coordinates. This location recognizes the Church and the parameters of the grounds on which it rests.

11. FORM PREPARED BY


NAME / TITLE B. S. Black - Assistant Historic Preservation Coordinator
ORGANIZATION Meramec Regional Planning Commission
ADDRESS 101 West Tenth Street, Rolla, Missouri 65401 DATE Oct, 1985



PH-AS-001-061

Office of Historic Preservation, P.O. Box 176, Jefferson City, Missouri 65101

HISTORIC INVENTORY

1. No. 253		4. Present Name(s) New Home Baptist Church	
2. County Phelps		5. Other Name(s)	
3. Location of Negatives			
6. Specific Location 1.2 miles, north of I-44 at Sugar Tree Exit		16. Thematic Category Church	
7. City or Town If Rural, Township & Vicinity T37NR9W Sec 15		17. Date(s) or Period 1918	
8. Site Plan with North Arrow 		18. Style or Design	
9. Coordinates UTM Lat _____ Long _____		19. Architect or Engineer	
10. Site: Building <input checked="" type="checkbox"/> Structure: Object <input type="checkbox"/>		20. Contractor or Builder	
11. On National Register? Yes <input type="checkbox"/> No <input checked="" type="checkbox"/>		21. Original Use, if apparent Church	
12. Is It Eligible? Yes <input checked="" type="checkbox"/> No <input type="checkbox"/>		22. Present Use Church, reception hall	
13. Part of Estab Hist Dist? Yes <input type="checkbox"/> No <input checked="" type="checkbox"/>		23. Ownership Public <input type="checkbox"/> Private <input checked="" type="checkbox"/>	
14. District Potent'l? Yes <input type="checkbox"/> No <input checked="" type="checkbox"/>		24. Owner's Name & Address, if known Pastor R Ray White	
15. Name of Established District		25. Open to Public? Yes <input checked="" type="checkbox"/> No <input type="checkbox"/>	
42. Further Description of Important Features This is a traditional styled country church. The building has simple lines reflecting the practical nature of the intended use. The clapboard lap siding is broken by only one opening at the front and three on the original structure on each side. The small gabled entranceway appears to have been added at a later date than the original building, but not long after. The addition was built on in the 1950's or 1960's.		26. Local Contact Person or Organization Ray White	
43. History and Significance New Home Church was as its name implies, a new church home for the Baptist parishoners who organized themselves and built the church. It has been used continuously as a house of worship since its inception.		27. Other Surveys in Which Included NA	
44. Description of Environment and Outbuildings NA		28. No. of Stories 1	
45. Sources of Information Local.		29. Basement? Yes <input type="checkbox"/> No <input checked="" type="checkbox"/>	
		30. Foundation Material Concrete, cement block	
		31. Wall Construction Frame	
		32. Roof Type & Material gable shingle	
		33. No. of Bays Front 1 Side 9	
		34. Wall Treatment clapboards	
		35. Plan Shape rectangle	
		36. Changes (Explain in #42) Addition <input type="checkbox"/> Moved <input checked="" type="checkbox"/>	
		37. Condition Interior good Exterior good	
		38. Preservation Underway? Yes <input checked="" type="checkbox"/> No <input type="checkbox"/>	
		39. Endangered? By What? Yes <input type="checkbox"/> No <input checked="" type="checkbox"/>	
		40. Visible from Public Road? Yes <input checked="" type="checkbox"/> No <input type="checkbox"/>	
		41. Distance from and Frontage on Road 500'w. of Thox Rock Road	
		46. Prepared by Bowman	
		47. Organization MRPC	
		48. Date 6/21/84 49. Revision Date(s)	

1. No
 2. County Phelps
 3. Present Name(s) New Home Baptist Church
 4. Other Name(s) NA

NEW HOME BAPTIST CHURCH
FOUNDED 1890



MISSOURI OFFICE OF HISTORIC PRESERVATION / INVENTORY SURVEY FORM

1. NAME Charlie Brown
 HISTORIC
 AND / OR COMMON

2. LOCATION T 35 N - R 10 - 9 W - S 18
 STREET & NUMBER Box 66
 CITY, TOWN Newburg VICINITY OF N. W. Springcreek
 STATE Missouri CODE 29 COUNTY Phelps CODE 161

3. CLASSIFICATION

CATEGORY	OWNERSHIP	STATUS	PRESENT USE
__ district	__ public	<input checked="" type="checkbox"/> occupied	__ agriculture
<input checked="" type="checkbox"/> building(s)	<input checked="" type="checkbox"/> private	__ unoccupied	__ museum
__ structure	__ both	__ work in progress	__ commercial
__ site	PUBLIC ACQUISITION	ACCESSIBLE	__ educational
__ object	__ in process	__ yes: restricted	<input checked="" type="checkbox"/> private residence
	__ being considered	__ yes: unrestricted	__ religious
	__ N/A	__ no	__ scientific
			__ transportation
			__ other: _____

4. OWNER OF PROPERTY

NAME Martha and Charlie Brown
 STREET & NUMBER Same as above
 CITY, TOWN " " VICINITY OF N. W. Springcreek STATE Missouri

5. LOCATION OF LEGAL DESCRIPTION

Assessor's Office
 Phelps County Courthouse
 Rolla, Missouri 65401

6. REPRESENTATION IN EXISTING SURVEYS

TITLE (None) Determined Eligible? Yes No Federal State County Local

7. DESCRIPTION

CONDITION	CHECK ONE	CHECK ONE	
__ excellent	<input checked="" type="checkbox"/> deteriorated	<input checked="" type="checkbox"/> original site	
__ good	__ ruins	__ moved	date Aug. 1985
__ fair	__ unexposed		

DESCRIBE THE PRESENT AND ORIGINAL (IF KNOWN) PHYSICAL APPEARANCE

This is an Ozark Vernacular style of building with a lean-to porch and a lean-to rear addition. It has three rooms downstairs and one large bedroom upstairs. It has 1 1/2 stories and a tin roof; its basic plan shape is square. The wall construction is of oak boxing and 2 X 4's. It has its original outside cistern. It has an apple tree 100 years old.

8. SIGNIFICANCE - Phelps County Survey - Charlie Brown

PERIOD	AREAS OF SIGNIFICANCE - CHECK AND JUSTIFY BELOW				
<input type="checkbox"/> prehistoric	<input type="checkbox"/> archeology - prehistoric	<input type="checkbox"/> community planning	<input type="checkbox"/> landscape architecture	<input type="checkbox"/> religion	
<input type="checkbox"/> 1400-1499	<input type="checkbox"/> archeology - historic	<input type="checkbox"/> conservation	<input type="checkbox"/> law	<input type="checkbox"/> science	
<input type="checkbox"/> 1500-1599	<input type="checkbox"/> agriculture	<input type="checkbox"/> economics	<input type="checkbox"/> literature	<input type="checkbox"/> sculpture	
<input type="checkbox"/> 1600-1699	<input type="checkbox"/> architecture	<input type="checkbox"/> education	<input checked="" type="checkbox"/> military	<input type="checkbox"/> social / humanitarian	
<input type="checkbox"/> 1700-1799	<input type="checkbox"/> art	<input type="checkbox"/> engineering	<input type="checkbox"/> music	<input type="checkbox"/> theater	
<input checked="" type="checkbox"/> 1800-1899	<input type="checkbox"/> commerce	<input type="checkbox"/> exploration / settlement	<input type="checkbox"/> philosophy	<input type="checkbox"/> transportation	
<input type="checkbox"/> 1900-	<input type="checkbox"/> communications	<input type="checkbox"/> industry	<input type="checkbox"/> politics / government	<input checked="" type="checkbox"/> other (specify) History	
		<input type="checkbox"/> invention			

SPECIFIC DATES C 1890 BUILDER / ARCHITECT Unknown

STATEMENT OF SIGNIFICANCE (IN ONE PARAGRAPH)

History / military: Mr. Brown bought this house in 1944. The back section (which is featured in the photograph) faced the one time Hartsville road which may have been a Civil War Road stretching from Rolla to Little Piney low water bridge and on to Springcreek.

9. MAJOR BIBLIOGRAPHICAL REFERENCES

Charlie Brown

10. GEOGRAPHICAL DATA

ACREAGE OF PROPERTY 77 acres QUADRANGLE NAME Flat, MO SCALE 1:24000
UTM REFERENCES

A	1 5 5 9 2 3 2 0	4 1 7 8 4 6 0	B								
	ZONE	EASTING	NORTHING		ZONE	EASTING	NORTHING				
C				D							

VERBAL BOUNDARY DESCRIPTION AND JUSTIFICATION The Brown house is located in the N. W. Springcreek township at the above referenced UTM coordinates. This location recognizes the house and the parameters of the grounds on which it rests.

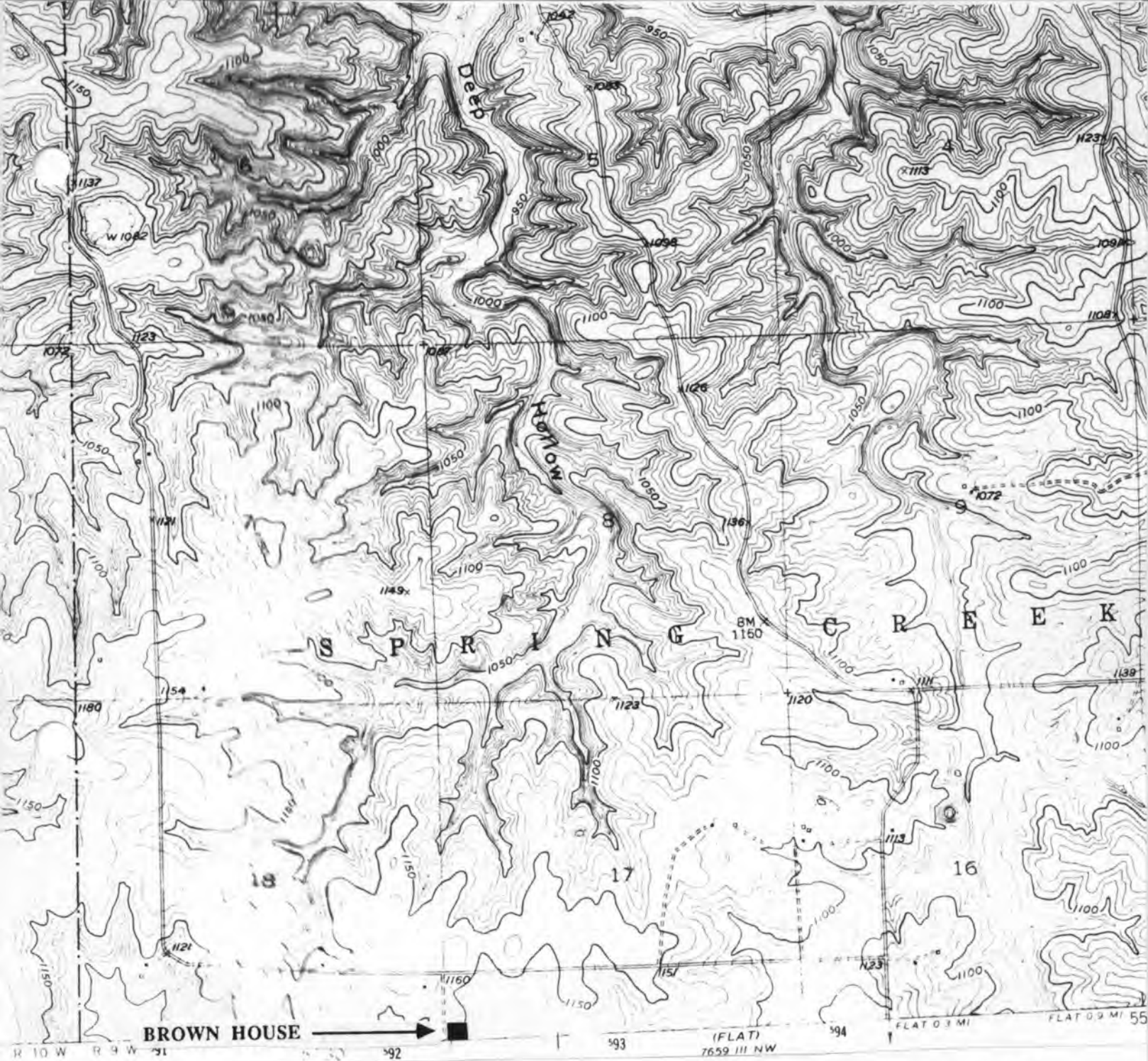
11. FORM PREPARED BY

NAME / TITLE Black - Assistant Historic Preservation Coordinator

ORGANIZATION Meramec Regional Planning Commission

ADDRESS 101 West Tenth Street, Rolla, Missouri 65401

DATE August, 1985



C. BROWN HOUSE
T35N. - R10-9W. - S18.
N. W. Springcreek Township
Rural Phelps County

U. S. G. S. 7.5 Minute Topographic Map
Flat Quadrangle
Scale: 1:24,000

UTM REFERENCES
Zone: 15
Easting: 592320
Northing: 4178460

DH-A5-001-062



MISSOURI OFFICE OF HISTORIC PRESERVATION / INVENTORY SURVEY FORM

1. NAME The Isaac Bradford House

HISTORIC

AND / OR COMMON

2. LOCATION T35N. - R10-9W. - S26.

STREET & NUMBER

CITY, TOWN Newburg

VICINITY OF N. W. Springcreek

STATE Missouri

CODE 29

COUNTY Phelps

CODE 161

3. CLASSIFICATION

CATEGORY

OWNERSHIP

STATUS

PRESENT USE

☐ district☐ public☒ occupied☐ agriculture☐ museum☒ building(s)☒ private☐ unoccupied☐ commercial☐ park☐ structure☐ both☐ work in progress☐ educational☒ private residence☐ site

PUBLIC ACQUISITION

ACCESSIBLE

☐ entertainment☐ religious☐ object☐ in process☒ yes: restricted☐ government☐ scientific☐ being considered☐ yes: unrestricted☐ industrial☐ transportation☒ N/A☐ no☐ military☐ other: _____

4. OWNER OF PROPERTY

NAME Senator John Danforth

STREET & NUMBER

CITY, TOWN Newburg

VICINITY OF N.W. Springcreek

STATE Missouri

5. LOCATION OF LEGAL DESCRIPTION

Assessor's Office
Phelps County Courthouse
Rolla, Missouri 65401

6. REPRESENTATION IN EXISTING SURVEYS

TITLE (None)	Determined Eligible?	Yes	No	Federal	State	County	Local

7. DESCRIPTION

CONDITION

CHECK ONE

CHECK ONE

☐ excellent☐ deteriorated☐ unaltered☒ original site☒ good☐ ruins☒ altered☐ moved

Date Oct., 1985

☐ fair☐ unexposed

DESCRIBE THE PRESENT AND ORIGINAL (IF KNOWN) PHYSICAL APPEARANCE

This is a two story rectangular plan structure built in 1832. It is a Greek Revival style building with a stone foundation and an exterior stone chimney on both the east and west sides. An addition with a shed roofline appears to have been added to the rear. The Isaac Bradford home has a shingled roof and clapboard siding. Two rooms were added to the front in 1900, and the two story front porch is partly original. The interior consists of nine rooms and three original fireplaces with wooden manels intact. The carved woodwork remains as well as the ceiling border decorations. The residence has the original flooring in four rooms and ten of the original windows.

8. SIGNIFICANCE - Phelps County Survey - Isaac Bradford House

PERIOD	AREAS OF SIGNIFICANCE - CHECK AND JUSTIFY BELOW				
<input type="checkbox"/> prehistoric	<input type="checkbox"/> archeology - prehistoric	<input type="checkbox"/> community planning	<input type="checkbox"/> landscape architecture	<input type="checkbox"/> religion	
<input type="checkbox"/> 1400-1499	<input type="checkbox"/> archeology - historic	<input type="checkbox"/> conservation	<input type="checkbox"/> law	<input type="checkbox"/> science	
<input type="checkbox"/> 1500-1599	<input type="checkbox"/> agriculture	<input type="checkbox"/> economics	<input type="checkbox"/> literature	<input type="checkbox"/> sculpture	
<input type="checkbox"/> 1600-1699	<input type="checkbox"/> architecture	<input type="checkbox"/> education	<input type="checkbox"/> military	<input type="checkbox"/> social / humanitarian	
<input type="checkbox"/> 1700-1799	<input type="checkbox"/> art	<input type="checkbox"/> engineering	<input type="checkbox"/> music	<input type="checkbox"/> theater	
<input checked="" type="checkbox"/> 1800-1899	<input type="checkbox"/> commerce	<input type="checkbox"/> exploration / settlement	<input type="checkbox"/> philosophy	<input type="checkbox"/> transportation	
<input type="checkbox"/> 1900-	<input type="checkbox"/> communications	<input type="checkbox"/> industry	<input type="checkbox"/> politics / government	<input checked="" type="checkbox"/> other (specify)	
		<input type="checkbox"/> invention		<u>Historical</u>	

SPECIFIC DATES 1832

BUILDER / ARCHITECT Isaac Bradford

STATEMENT OF SIGNIFICANCE (IN ONE PARAGRAPH)

Historical - This structure was built by Isaac Neely Bradford in 1832, an early settler in the region. Soon after the turn of the century, the property was acquired by the Freeman Family who was very successful in farming and contributed to the agricultural development of the area. The Freeman Family owned this acreage for more than fifty years until it was sold to U. S. Senator John Danforth around 1967. Mr. Danforth has built a new home on the grounds while the Bradford House is used for the residence of the caretaker for the estate.

9. MAJOR BIBLIOGRAPHICAL REFERENCES

Missouri Historic Sites Catalogue (1963)
State Historical Society of Missouri
Columbia, Mo.

Emil Krafczik
Duke, Mo.

Gary Harris
Duke, Mo.

Helen Harris
Duke, MO

10. GEOGRAPHICAL DATA

ACREAGE OF PROPERTY Approx. 240 acres QUADRANGLE NAME Flat Quad. SCALE 1:24000
UTM REFERENCES

A

1	5	5	8	8	9	4	0	4	1	7	5	3	2	0
---	---	---	---	---	---	---	---	---	---	---	---	---	---	---

ZONE EASTING NORTHING

B

--	--	--	--	--	--	--	--	--	--	--	--	--	--	--

ZONE EASTING NORTHING

C

--	--	--	--	--	--	--	--	--	--	--	--	--	--	--

D

--	--	--	--	--	--	--	--	--	--	--	--	--	--	--

VERBAL BOUNDARY DESCRIPTION AND JUSTIFICATION The Isaac Bradford House is located in the N. W. Springcreek township at the above referenced UTM coordinates. This location recognizes the house, an outbuilding, and the parameters of the grounds upon which it rests.

11. FORM PREPARED BY

NAME / TITLE Barbara S. Black - Assistant Historic Preservation Coordinator

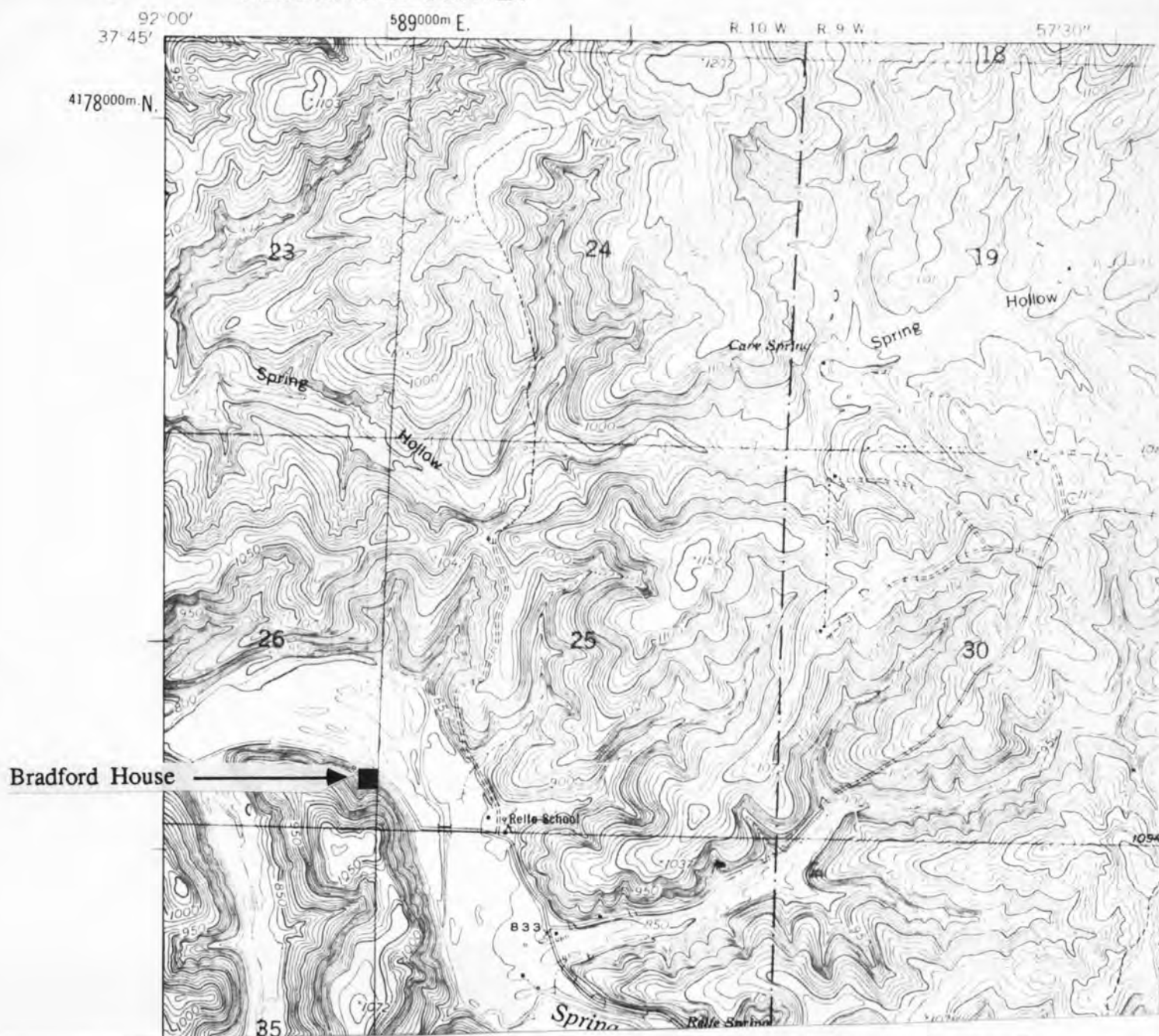
ORGANIZATION Meramec Regional Planning Commission

ADDRESS 101 West Tenth Street, Rolla, Missouri 65401

DATE Oct., 1985

(DEVILS ELBOW)

UNITED STATES
DEPARTMENT OF THE INTERIOR
GEOLOGICAL SURVEY



PH-A-001-063

THE BRADFORD HOUSE
T35N. - R10-9W. - S26.
N. W. Springcreek Township
Rural Phelps County

U. S. G. S. 7.5 Minute Topographic Map
Devils Elbow Quadrangle
Scale: 1:24,000

UTM REFERENCES
Zone: 15
Easting: 588940
Northing: 4175320



PH-AS-001-064

MISSOURI OFFICE OF HISTORIC PRESERVATION / INVENTORY SURVEY FORM

1. NAME The Bessy Rollin House

HISTORIC

AND / OR COMMON

2. LOCATION

STREET & NUMBER 101 East First Street

CITY, TOWN Rolla

VICINITY OF

STATE Missouri

CODE 29

COUNTY Phelps

CODE 161

3. CLASSIFICATION

CATEGORY

OWNERSHIP

STATUS

PRESENT USE

__ district

__ public

☒ occupied

__ agriculture

__ museum

☒ building(s)

☒ private

__ unoccupied

__ commercial

__ park

__ structure

__ both

__ work in progress

__ educational

☒ private residence

__ site

PUBLIC ACQUISITION

ACCESSIBLE

__ entertainment

__ religious

__ object

__ in process

☒ yes: restricted

__ government

__ scientific

__ being considered

__ yes: unrestricted

__ industrial

__ transportation

☒ N/A

__ no

__ military

__ other: __

4. OWNER OF PROPERTY

NAME Bessy Rollin Estate

STREET & NUMBER 101 East First Street

CITY, TOWN Rolla

VICINITY OF

STATE Missouri

5. LOCATION OF LEGAL DESCRIPTION

Assessor's Office

Phelps County Courthouse

Rolla, Missouri 65401

6. REPRESENTATION IN EXISTING SURVEYS

TITLE (None)

Determined Eligible?

Yes

No

Federal

State

County

Local

7. DESCRIPTION

CONDITION

CHECK ONE

CHECK ONE

__ excellent

__ deteriorated

__ unaltered

☒ original site

☒ good

__ ruins

☒ altered

__ moved

Date August 24, 1985

__ fair

__ unexposed

DESCRIBE THE PRESENT AND ORIGINAL (IF KNOWN) PHYSICAL APPEARANCE

The Rollin House is constructed in the Bungalow style of architecture. It has been renovated and new siding has been added. A new chimney has been installed as well.

8. SIGNIFICANCE - Phelps County Survey - Bessy Rollin House

PERIOD	AREAS OF SIGNIFICANCE - CHECK AND JUSTIFY BELOW			
<input type="checkbox"/> prehistoric	<input type="checkbox"/> archeology - prehistoric	<input type="checkbox"/> community planning	<input type="checkbox"/> landscape architecture	<input type="checkbox"/> religion
<input type="checkbox"/> 1400-1499	<input type="checkbox"/> archeology - historic	<input type="checkbox"/> conservation	<input type="checkbox"/> law	<input type="checkbox"/> science
<input type="checkbox"/> 1500-1599	<input type="checkbox"/> agriculture	<input type="checkbox"/> economics	<input type="checkbox"/> literature	<input type="checkbox"/> sculpture
<input type="checkbox"/> 1600-1699	<input checked="" type="checkbox"/> architecture	<input checked="" type="checkbox"/> education	<input type="checkbox"/> military	<input type="checkbox"/> social / humanitarian
<input type="checkbox"/> 1700-1799	<input type="checkbox"/> art	<input type="checkbox"/> engineering	<input type="checkbox"/> music	<input type="checkbox"/> theater
<input type="checkbox"/> 1800-1899	<input type="checkbox"/> commerce	<input type="checkbox"/> exploration / settlement	<input type="checkbox"/> philosophy	<input type="checkbox"/> transportation
<input checked="" type="checkbox"/> 1900-	<input type="checkbox"/> communications	<input type="checkbox"/> industry	<input checked="" type="checkbox"/> politics / government	<input type="checkbox"/> other (specify)
		<input type="checkbox"/> invention		

SPECIFIC DATES 1910

BUILDER / ARCHITECT Unknown

STATEMENT OF SIGNIFICANCE (IN ONE PARAGRAPH)

Architecture: This particular form of Bungalow architecture is more uncommon in this area than most.

Education: Mrs Rollin was a cook at one of the local fraternities.

(See attached history).

9. MAJOR BIBLIOGRAPHICAL REFERENCES

Mrs Irene Burton
Rolla, Missouri

10. GEOGRAPHICAL DATA

ACREAGE OF PROPERTY Approx. 6,500 sq. ft. QUADRANGLE NAME Rolla, Missouri SCALE 1:24000
UTM REFERENCES

A

1	5	6	0	8	2	0	0	4	2	0	0	4	0	0
---	---	---	---	---	---	---	---	---	---	---	---	---	---	---

ZONE EASTING NORTHING

B

--	--	--	--	--	--	--	--	--	--	--	--	--	--	--

ZONE EASTING NORTHING

C

--	--	--	--	--	--	--	--	--	--	--	--	--	--	--

D

--	--	--	--	--	--	--	--	--	--	--	--	--	--	--

VERBAL BOUNDARY DESCRIPTION AND JUSTIFICATION

The Bessy Rollin House is located at 101 East First Street at the above referenced UTM coordinates. This boundary recognizes the house and the parameters of the grounds on which it rests.

11. FORM PREPARED BY

NAME / TITLE Philip Hornsey - Field Researcher

ORGANIZATION Meramec Regional Planning Commission

ADDRESS 101 West Tenth Street, Rolla, Missouri 65401

DATE September 19, 1985

PH-AS-001-064

MISSOURI OFFICE OF HISTORIC PRESERVATION / INVENTORY SURVEY FORM

(Phelps County Survey)

CONTINUATION SHEET Bessy Rollin House

ITEM NUMBER 8

PAGE 1

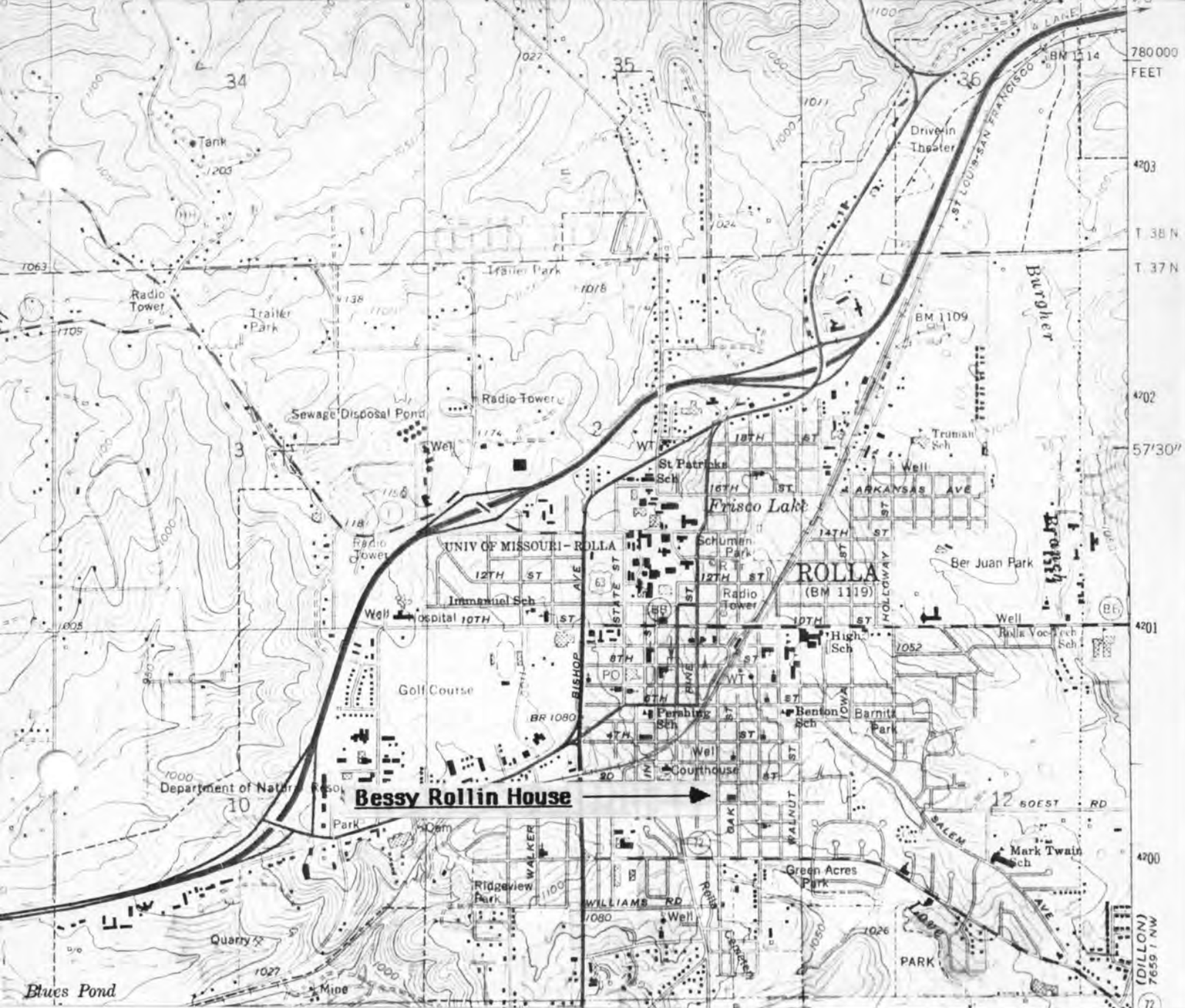
THE BESSY ROLLIN HOUSE

(History)

by

Philip Hornsey

The Rollin House was constructed around 1910 by an unknown architect. The house passed through many hands before finally being acquired by Bessy Rollin. Bessy cooked for one of the local fraternities and bought the house with the aid of a low-interest loan from the federal government. The house is now tied up in probate.



PH-A5-001-064

THE BESSY ROLLIN HOUSE Rolla, Mo.

(Phelps County Survey)

U. S. G. S. 7.5 Minute Topographic Map
Rolla Quadrangle
Scale: 1:24,000

UTM REFERENCES
Zone: 15
Easting: 608200
Northing: 4200400



MISSOURI OFFICE OF HISTORIC PRESERVATION / INVENTORY SURVEY FORM

1. NAME

HISTORIC Brown Darvell House

AND / OR COMMON Carter House (rental)

2. LOCATION

STREET & NUMBER 400 East First

CITY, TOWN Rolla

VICINITY OF

STATE Missouri

CODE 29

COUNTY Phelps

CODE 161

3. CLASSIFICATION

CATEGORY

☐ district☒ building(s)☐ structure☐ site☐ object

OWNERSHIP

☐ public☒ private☐ both

PUBLIC ACQUISITION

☐ in process☐ being considered☒ N/A

STATUS

☒ occupied☐ unoccupied☐ work in progress

ACCESSIBLE

☒ yes: restricted☐ yes: unrestricted☐ no

PRESENT USE

☐ agriculture☐ commercial☐ educational☐ entertainment☐ government☐ industrial☐ military☐ museum☐ park☒ private residence☐ religious☐ scientific☐ transportation☐ other: _____

4. OWNER OF PROPERTY

NAME Dutro Carter

STREET & NUMBER 407 East First

CITY, TOWN Rolla

VICINITY OF

STATE Missouri

5. LOCATION OF LEGAL DESCRIPTION

Assessor's Office
 Phelps County Courthouse
 Rolla, Missouri 65401

6. REPRESENTATION IN EXISTING SURVEYS

TITLE (None)	Determined Eligible?	Yes	No	Federal	State	County	Local
--------------	----------------------	-----	----	---------	-------	--------	-------

7. DESCRIPTION

CONDITION

☐ excellent☐ good☒ fair☐ deteriorated☐ ruins☐ unexposed

CHECK ONE

☒ unaltered☐ altered

CHECK ONE

☒ original site☐ moved

date August 29, 1985

DESCRIBE THE PRESENT AND ORIGINAL (IF KNOWN) PHYSICAL APPEARANCE

The Brown Darvell House is in the Colonial Revival style of architecture with a wraparound Queen Anne style porch. The house is virtually unaltered since its construction in 1900 and is in desperate need of renovation.

8. SIGNIFICANCE - Phelps County Survey - Brown Darvell House

PERIOD	AREAS OF SIGNIFICANCE - CHECK AND JUSTIFY BELOW				
<input type="checkbox"/> prehistoric	<input type="checkbox"/> archeology - prehistoric	<input type="checkbox"/> community planning	<input type="checkbox"/> landscape architecture	<input type="checkbox"/> religion	
<input type="checkbox"/> 1400-1499	<input type="checkbox"/> archeology - historic	<input type="checkbox"/> conservation	<input type="checkbox"/> law	<input type="checkbox"/> science	
<input type="checkbox"/> 1500-1599	<input type="checkbox"/> agriculture	<input type="checkbox"/> economics	<input type="checkbox"/> literature	<input type="checkbox"/> sculpture	
<input type="checkbox"/> 1600-1699	<input checked="" type="checkbox"/> architecture	<input type="checkbox"/> education	<input type="checkbox"/> military	<input type="checkbox"/> social / humanitarian	
<input type="checkbox"/> 1700-1799	<input type="checkbox"/> art	<input type="checkbox"/> engineering	<input type="checkbox"/> music	<input type="checkbox"/> theater	
<input type="checkbox"/> 1800-1899	<input type="checkbox"/> commerce	<input type="checkbox"/> exploration / settlement	<input type="checkbox"/> philosophy	<input type="checkbox"/> transportation	
<input checked="" type="checkbox"/> 1900-	<input type="checkbox"/> communications	<input checked="" type="checkbox"/> industry	<input type="checkbox"/> politics / government	<input type="checkbox"/> other (specify)	
		<input type="checkbox"/> invention			

SPECIFIC DATES 1900

BUILDER / ARCHITECT Brown Darvell

STATEMENT OF SIGNIFICANCE (IN ONE PARAGRAPH)

Architecture: The Colonial Revival architecture is curiously counterparted by the Queen Anne wraparound porch.

Industry: The parents of Brown Darvell were slaves of the old Maramec Ironworks.

(See attached history).

9. MAJOR BIBLIOGRAPHICAL REFERENCES

Mrs. Irene Burton
Rolla, Missouri

10. GEOGRAPHICAL DATA

ACREAGE OF PROPERTY Approx. 20.000 sq. ft. QUADRANGLE NAME Rolla, Missouri SCALE 1:24000
UTM REFERENCES

A

1	5	6	0	8	3	0	0	4	2	0	0	2	0	0
---	---	---	---	---	---	---	---	---	---	---	---	---	---	---

ZONE EASTING NORTHING

B

--	--	--	--	--	--	--	--	--	--	--	--	--	--	--

ZONE EASTING NORTHING

C

--	--	--	--	--	--	--	--	--	--	--	--	--	--	--

D

--	--	--	--	--	--	--	--	--	--	--	--	--	--	--

VERBAL BOUNDARY DESCRIPTION AND JUSTIFICATION

The Brown Darvell is located at 400 East First Street at the above referenced UTM coordinates. This location recognizes the house and the parameters of the grounds on which it rests.

11. FORM PREPARED BY

NAME / TITLE Philip Hornsey - Field Researcher

ORGANIZATION Meramec Regional Planning Commission

ADDRESS 101 West Tenth Street, Rolla, Missouri 65401

DATE September 18, 1985

PH-AS-002-065

MISSOURI OFFICE OF HISTORIC PRESERVATION / INVENTORY SURVEY FORM

(Phelps County Survey)

CONTINUATION SHEET Brown Darvell House

ITEM NUMBER 8

PAGE 1

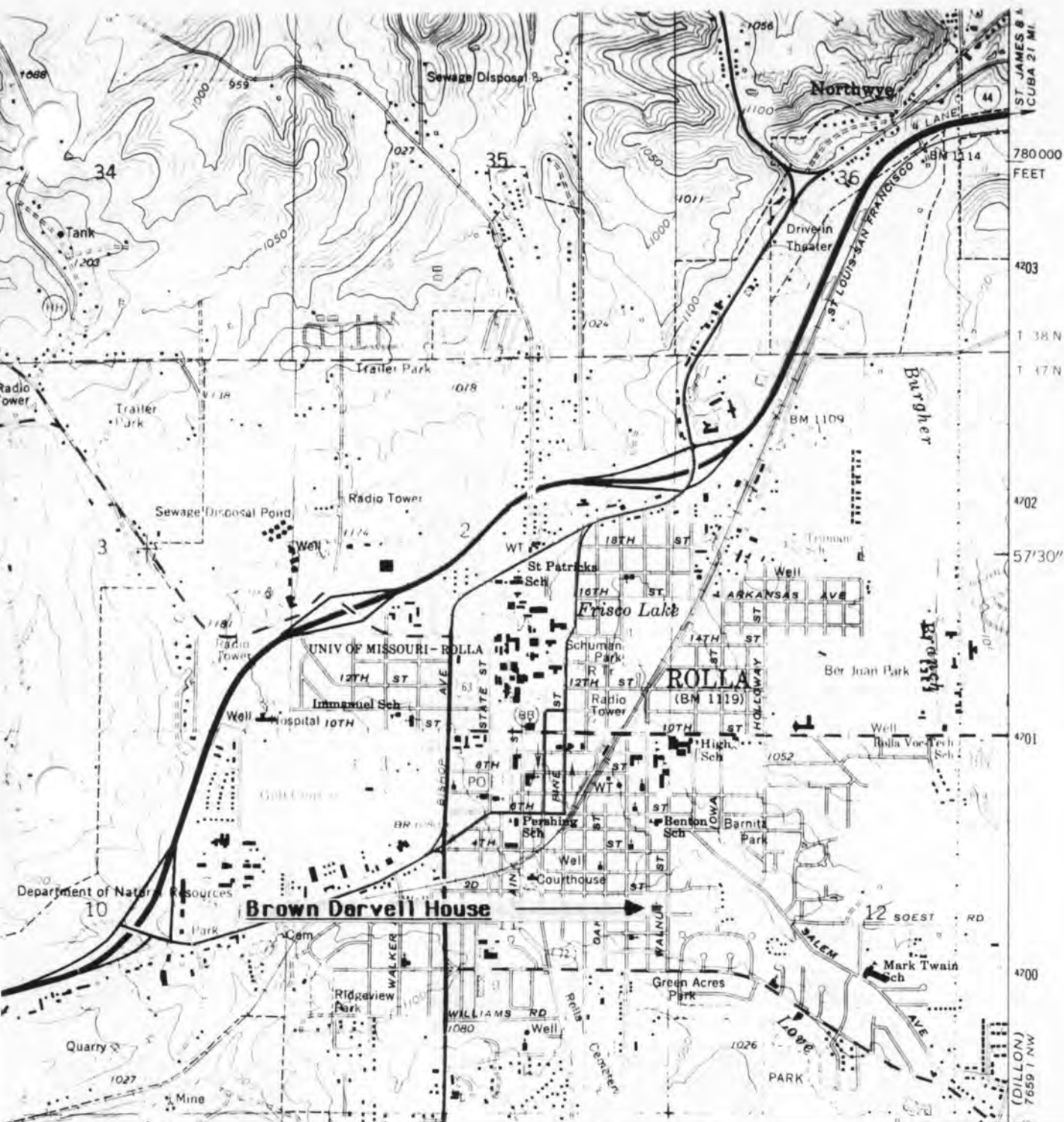
THE BROWN DARVELL HOUSE

(History)

by

Philip Hornsey

The Carter Rental House was built around 1900 by the parents of Brown Darvell who were once slaves owned by the Maramec Ironworks. Upon their deaths the house was inherited by Brown Darvell and later passed to Dutro Carter.



THE BROWN DARVELL HOUSE
Rolla, Mo.

(Phelps County Survey)

U. S. G. S. 7.5 Minute Topographic Map
Rolla Quadrangle
Scale: 1:24,000

UTM REFERENCES
Zone: 15
Easting: 608300
Northing: 4200200

PHAS-001-065



MISSOURI OFFICE OF HISTORIC PRESERVATION / INVENTORY SURVEY FORM

1. NAME Dutro Carter House
 HISTORIC Otto Simpson House
 AND / OR COMMON

2. LOCATION

STREET & NUMBER 407 East First
 CITY, TOWN Rolla

VICINITY OF

STATE Missouri CODE 29 COUNTY Phelps CODE 161

3. CLASSIFICATION

CATEGORY	OWNERSHIP	STATUS	PRESENT USE
<input type="checkbox"/> district	<input type="checkbox"/> public	<input checked="" type="checkbox"/> occupied	<input type="checkbox"/> agriculture
<input checked="" type="checkbox"/> building(s)	<input checked="" type="checkbox"/> private	<input type="checkbox"/> unoccupied	<input type="checkbox"/> commercial
<input type="checkbox"/> structure	<input type="checkbox"/> both	<input type="checkbox"/> work in progress	<input type="checkbox"/> educational
<input type="checkbox"/> site	PUBLIC ACQUISITION	ACCESSIBLE	<input checked="" type="checkbox"/> private residence
<input type="checkbox"/> object	<input type="checkbox"/> in process	<input checked="" type="checkbox"/> yes: restricted	<input type="checkbox"/> religious
	<input type="checkbox"/> being considered	<input type="checkbox"/> yes: unrestricted	<input type="checkbox"/> scientific
	<input checked="" type="checkbox"/> N/A	<input type="checkbox"/> no	<input type="checkbox"/> industrial
			<input type="checkbox"/> military
			<input type="checkbox"/> other: _____

4. OWNER OF PROPERTY

NAME Mrs. Dutro Carter

STREET & NUMBER 407 East First

CITY, TOWN Rolla

VICINITY OF

STATE Missouri

5. LOCATION OF LEGAL DESCRIPTION

Assessor's Office
 Phelps County Courthouse
 Rolla, Missouri 65401

6. REPRESENTATION IN EXISTING SURVEYS

TITLE (None) Determined Eligible? Yes No Federal State County Local

7. DESCRIPTION

CONDITION		CHECK ONE	CHECK ONE	
<input type="checkbox"/> excellent	<input checked="" type="checkbox"/> deteriorated	<input checked="" type="checkbox"/> unaltered	<input checked="" type="checkbox"/> original site	
<input type="checkbox"/> good	<input type="checkbox"/> ruins	<input type="checkbox"/> altered	<input type="checkbox"/> moved	date August 29, 1985
<input type="checkbox"/> fair	<input type="checkbox"/> unexposed			

DESCRIBE THE PRESENT AND ORIGINAL (IF KNOWN) PHYSICAL APPEARANCE

The Dutro Carter House is in the Queen Anne style of architecture and is virtually unaltered since its construction. The house has been allowed to deteriorate and is in generally poor condition.

8. SIGNIFICANCE - Phelps County Survey - Dutro Carter House

PERIOD	AREAS OF SIGNIFICANCE - CHECK AND JUSTIFY BELOW				
<input type="checkbox"/> prehistoric	<input type="checkbox"/> archeology - prehistoric	<input type="checkbox"/> community planning	<input type="checkbox"/> landscape architecture	<input type="checkbox"/> religion	
<input type="checkbox"/> 1400-1499	<input type="checkbox"/> archeology - historic	<input type="checkbox"/> conservation	<input type="checkbox"/> law	<input type="checkbox"/> science	
<input type="checkbox"/> 1500-1599	<input type="checkbox"/> agriculture	<input type="checkbox"/> economics	<input type="checkbox"/> literature	<input type="checkbox"/> sculpture	
<input type="checkbox"/> 1600-1699	<input checked="" type="checkbox"/> architecture	<input type="checkbox"/> education	<input type="checkbox"/> military	<input type="checkbox"/> social / humanitarian	
<input type="checkbox"/> 1700-1799	<input type="checkbox"/> art	<input type="checkbox"/> engineering	<input type="checkbox"/> music	<input type="checkbox"/> theater	
<input type="checkbox"/> 1800-1899	<input checked="" type="checkbox"/> commerce	<input type="checkbox"/> exploration / settlement	<input type="checkbox"/> philosophy	<input type="checkbox"/> transportation	
<input checked="" type="checkbox"/> 1900-	<input type="checkbox"/> communications	<input type="checkbox"/> industry	<input type="checkbox"/> politics / government	<input type="checkbox"/> other (specify)	
		<input type="checkbox"/> invention			

SPECIFIC DATES 1900

BUILDER / ARCHITECT Unknown

STATEMENT OF SIGNIFICANCE (IN ONE PARAGRAPH)

Architecture: Despite the generally poor condition of this structure it is still a good example of modified Queen Anne.

Commerce: Otto Simpson was an employee of Smith's Hardware here in Rolla for many years.

Politics / Government: Dutro Carter served four terms as a member of the Rolla City Council from April of 1974 to April of 1982.

(See attached history).

9. MAJOR BIBLIOGRAPHICAL REFERENCES

Mrs. Irene Burton
Rolla, Missouri

10. GEOGRAPHICAL DATA

ACREAGE OF PROPERTY Approx. 30.000 sq. ft. QUADRANGLE NAME Rolla, Missouri SCALE 1:24000
UTM REFERENCES

A	<input type="text" value="1"/>	<input type="text" value="5"/>	<input type="text" value="6"/>	<input type="text" value="0"/>	<input type="text" value="8"/>	<input type="text" value="3"/>	<input type="text" value="5"/>	<input type="text" value="0"/>	<input type="text" value="4"/>	<input type="text" value="2"/>	<input type="text" value="0"/>	<input type="text" value="0"/>	<input type="text" value="1"/>	<input type="text" value="5"/>	<input type="text" value="0"/>
	ZONE		EASTING				NORTHING								
C	<input type="text"/>	<input type="text"/>	<input type="text"/>	<input type="text"/>	<input type="text"/>	<input type="text"/>	<input type="text"/>	<input type="text"/>	<input type="text"/>	<input type="text"/>	<input type="text"/>	<input type="text"/>	<input type="text"/>	<input type="text"/>	<input type="text"/>
D	<input type="text"/>	<input type="text"/>	<input type="text"/>	<input type="text"/>	<input type="text"/>	<input type="text"/>	<input type="text"/>	<input type="text"/>	<input type="text"/>	<input type="text"/>	<input type="text"/>	<input type="text"/>	<input type="text"/>	<input type="text"/>	<input type="text"/>

VERBAL BOUNDARY DESCRIPTION AND JUSTIFICATION

The Dutro Carter House is located at 407 East First Street at the above referenced UTM coordinates. This location recognizes the house and the parameters of the ground on which it rests.

11. FORM PREPARED BY

NAME / TITLE Philip Hornsey - Field Researcher
ORGANIZATION Meramec Regional Planning Commission
ADDRESS 101 West Tenth Street, Rolla, Missouri 65401
DATE September 18, 1985

PHAS 001-066

MISSOURI OFFICE OF HISTORIC PRESERVATION / INVENTORY SURVEY FORM

(Phelps County Survey)

CONTINUATION SHEET Dutro Carter House

ITEM NUMBER 8

PAGE 1

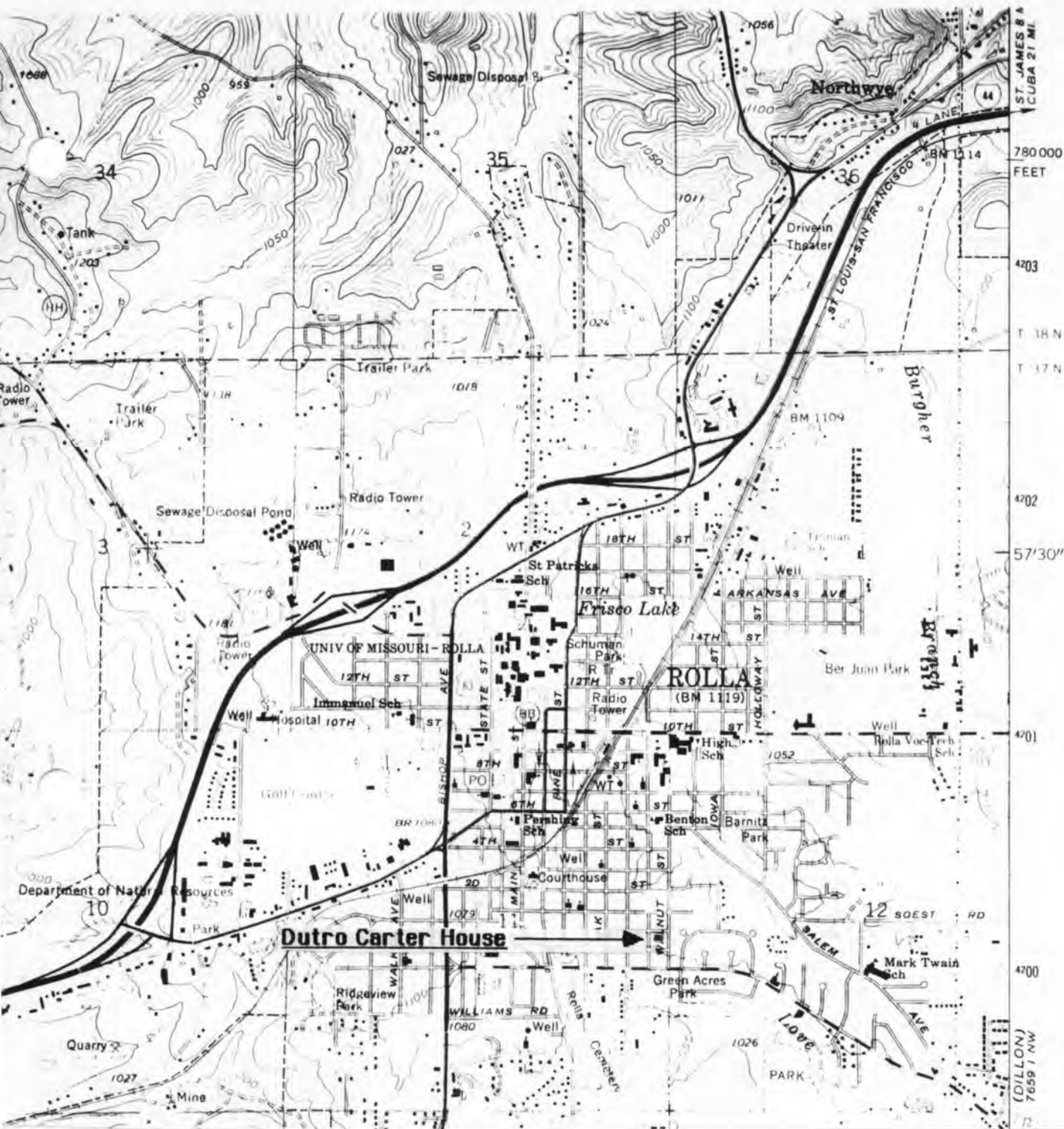
THE DUTRO CARTER HOUSE

(History)

by

Philip Hornsey

The Carter House was built in or about 1900 by an unknown architect. It is suspected that Otto Simpson's father may have built the house but that is unknown. Otto Simpson owned the house for a long period of time after his father died. He worked for the Smith's Family Hardware for many years prior to his own death. Dutro Carter bought the house just after Simpson's death in 1965. Mr. Carter served four terms on the Rolla City Council from April of 1974 to April of 1982. He is now deceased.



THE DUTRO CARTER HOUSE
Rolla, Mo.

(Phelps County Survey)

U. S. G. S. 7.5 Minute Topographic Map
Rolla Quadrangle
Scale: 1:24,000

UTM REFERENCES
Zone: 15
Easting: 608350
Northing: 4200150


PH-AS-001-066



PH-AS-001-067

Office of Historic Preservation, P.O. Box 176, Jefferson City, Missouri 65101

HISTORIC INVENTORY

1 No <u>103</u>		4 Present Name(s) Reorganized Church of Jesus Christ of Latter Day Saints		1 No
2 County Phelps		5 Other Name(s) Old Lincoln School for Negroes		
3 Location of Negatives				2 County
6 Specific Location N.E. Corner of First & Pine Streets		16 Thematic Category School		
7 City or Town Rolla		17 Date(s) or Period 1882		4 Present Name(s)
8 Site Plan with North Arrow 		18 Style or Design Victorian Romanesque		
		19 Architect or Engineer Henry H. Hohenschield		5 Other Name(s)
		20 Contractor or Builder Robert McCaw		
		21 Original Use, if apparent Negro School		5 Other Name(s)
		22 Present Use Church		
9 Coordinates Lat _____ Long _____		23 Ownership Public <input type="checkbox"/> Private <input checked="" type="checkbox"/>		5 Other Name(s)
10 Site <input type="checkbox"/> Building <input checked="" type="checkbox"/> Structure <input type="checkbox"/> Object <input type="checkbox"/>		24 Owner's Name & Address, if known 1st & Pine St. Reorganized Church of Jesus Christ of Latter Day Saints		
11 On National Register? Yes <input type="checkbox"/> No <input checked="" type="checkbox"/>		25 Open to Public? Yes <input checked="" type="checkbox"/> No <input type="checkbox"/>		5 Other Name(s)
12 Is It Eligible? Yes <input type="checkbox"/> No <input type="checkbox"/>		26 Local Contact Person or Organization Contact minister - see #24		
13 Part of Estab Hist Dist? Yes <input type="checkbox"/> No <input type="checkbox"/>		27 Other Surveys in Which Included		5 Other Name(s)
14 District Potent'l? Yes <input type="checkbox"/> No <input type="checkbox"/>				
15 Name of Established District				5 Other Name(s)
42 Further Description of Important Features The exterior of the front vestibule has a fanlight over the door - circular bull's eye windows are on the sides. The gables of the vestibule and of the main building has decorative brickwork inserts. An additional church building has been added to the rear of the original school.		Photo		5 Other Name(s)
43 History and Significance See attached history.				
44 Description of Environment and Outbuildings On corner lot				5 Other Name(s)
45 Sources of Information		46 Prepared by Strebech & Sievers		
		47 Organization MRPC, Rolla, MO		5 Other Name(s)
		48 Date 4-30-85		
		49 Revision Date(s)		5 Other Name(s)

Old Lincoln School for Negroes

(History)

by

Earl Strebeck (1984)

The Rolla School Board met on August 2, 1882 and opened bids for the building of a brick school house for the colored children of the community. Two bids were filed as follows: Robert McCaw, \$1,297.50; Thomas Hampton and William Ransom, \$1,400.00. Robert McCaw being the lowest bidder, was awarded the contract.¹

Henry Hohenschild, the architect was employed to superintend the building. The School Board agreed to pay him 4 percent of the cost for drawings, specifications and superintendency of the work. The building was to be finished by the first of November² and it was to be constructed on two lots which the Board had previously purchased from John Kennedy on July 29, 1882.³

Running behind contract, the school building was finally completed on November 16, 1882⁴ and was opened for occupancy on December 4, 1882.⁵

In 1889, Goodspeed's "History of Phelps County," page 678, reports the following:

"The colored school is a one-story brick, well equipped and under the direction of Prof. Jeffreys (colored) with an attendance of 70 pupils."

When integration came to Missouri's schools the Negro School was closed, but the building is still standing at the northeast corner of First and Pine Streets. It is now a part of the Reorganized Church of Jesus Christ of Latter Day Saints.

Although small, one room plus a vestibule, the Victorian Romanesque, former negro school house remains a handsome and very visible part of Rolla's past.

Page 2 (Phelps County) Lincoln School - History

Sources for Negro School

1. Rolla Weekly Herald, Aug. 3, 1882, page 3, col. 3.
2. Ibid.
3. "The Growler," (Rolla High School Yearbook), 1971, page 211.
4. Rolla Weekly Herald, Nov. 16, 1882, page 3, col. 3.
5. Rolla Weekly Herald, Nov. 30, 1882, page 3, col. 3.



MISSOURI OFFICE OF HISTORIC PRESERVATION / INVENTORY SURVEY FORM

1. NAME

HISTORIC E.W. James House

AND / OR COMMON Fallawell House

2. LOCATION

STREET & NUMBER 202 East Third Street

CITY, TOWN Rolla

VICINITY OF

STATE Missouri

CODE 29

COUNTY Phelps

CODE 161

3. CLASSIFICATION

CATEGORY	OWNERSHIP	STATUS	PRESENT USE	
<input type="checkbox"/> district	<input type="checkbox"/> public	<input type="checkbox"/> occupied	<input type="checkbox"/> agriculture	<input type="checkbox"/> museum
<input checked="" type="checkbox"/> building(s)	<input checked="" type="checkbox"/> private	<input type="checkbox"/> unoccupied	<input type="checkbox"/> commercial	<input type="checkbox"/> park
<input type="checkbox"/> structure	<input type="checkbox"/> both	<input type="checkbox"/> work in progress	<input type="checkbox"/> educational	<input type="checkbox"/> private residence
<input type="checkbox"/> site	PUBLIC ACQUISITION	ACCESSIBLE	<input type="checkbox"/> entertainment	<input type="checkbox"/> religious
<input type="checkbox"/> object	<input type="checkbox"/> in process	<input type="checkbox"/> yes: restricted	<input type="checkbox"/> government	<input type="checkbox"/> scientific
	<input type="checkbox"/> being considered	<input type="checkbox"/> yes: unrestricted	<input type="checkbox"/> industrial	<input type="checkbox"/> transportation
	<input checked="" type="checkbox"/> N/A	<input type="checkbox"/> no	<input type="checkbox"/> military	<input type="checkbox"/> other: _____

4. OWNER OF PROPERTY

NAME Unknown

STREET & NUMBER

CITY, TOWN

VICINITY OF

STATE Missouri

5. LOCATION OF LEGAL DESCRIPTION

Assessor's Office
Phelps County Courthouse
Rolla, Missouri 65401

6. REPRESENTATION IN EXISTING SURVEYS

TITLE (None) Determined Eligible? Yes No Federal State County Local

7. DESCRIPTION

CONDITION		CHECK ONE	CHECK ONE	
<input type="checkbox"/> excellent	<input type="checkbox"/> deteriorated	<input type="checkbox"/> unaltered	<input checked="" type="checkbox"/> original site	
<input checked="" type="checkbox"/> good	<input type="checkbox"/> ruins	<input checked="" type="checkbox"/> altered	<input type="checkbox"/> moved	date August 23, 1985
<input type="checkbox"/> fair	<input type="checkbox"/> unexposed			

DESCRIBE THE PRESENT AND ORIGINAL (IF KNOWN) PHYSICAL APPEARANCE

The E. W. James House is an example of a modified Gothic Cottage. The house has been altered with the addition of an extra room and a porch which are clearly visible upon internal examination.

8. SIGNIFICANCE - Phelps County Survey - E.W. James House

PERIOD	AREAS OF SIGNIFICANCE - CHECK AND JUSTIFY BELOW				
<input type="checkbox"/> prehistoric	<input type="checkbox"/> archeology - prehistoric	<input type="checkbox"/> community planning	<input type="checkbox"/> landscape architecture	<input type="checkbox"/> religion	
<input type="checkbox"/> 1400-1499	<input type="checkbox"/> archeology - historic	<input type="checkbox"/> conservation	<input type="checkbox"/> law	<input type="checkbox"/> science	
<input type="checkbox"/> 1500-1599	<input type="checkbox"/> agriculture	<input type="checkbox"/> economics	<input type="checkbox"/> literature	<input type="checkbox"/> sculpture	
<input type="checkbox"/> 1600-1699	<input checked="" type="checkbox"/> architecture	<input type="checkbox"/> education	<input type="checkbox"/> military	<input type="checkbox"/> social / humanitarian	
<input type="checkbox"/> 1700-1799	<input type="checkbox"/> art	<input type="checkbox"/> engineering	<input type="checkbox"/> music	<input type="checkbox"/> theater	
<input checked="" type="checkbox"/> 1800-1899	<input type="checkbox"/> commerce	<input type="checkbox"/> exploration / settlement	<input type="checkbox"/> philosophy	<input type="checkbox"/> transportation	
<input type="checkbox"/> 1900-	<input type="checkbox"/> communications	<input checked="" type="checkbox"/> industry	<input type="checkbox"/> politics / government	<input type="checkbox"/> other (specify)	
		<input type="checkbox"/> invention			

SPECIFIC DATES 1880

BUILDER / ARCHITECT E.W. James

STATEMENT OF SIGNIFICANCE (IN ONE PARAGRAPH)

Architecture: The Fallawell House is an example of Gothic architecture not often seen in Rolla, Missouri.

Industry: A former owner named Hunter was a professional cabinet maker who was well respected in the area.

Community planning: The builder, E.W. James, was not a member of the family that founded St. James, Missouri, but he was the first elected mayor of that community - serving from 1893 to 1895.

(See attached history).

9. MAJOR BIBLIOGRAPHICAL REFERENCES

Irene Burton - Rolla, Missouri
Earl Strebeck - St. James, Missouri

10. GEOGRAPHICAL DATA

ACREAGE OF PROPERTY Approx. 20,000 sq. ft. QUADRANGLE NAME Rolla, Missouri SCALE 1:24000
UTM REFERENCES

A	<table><tr><td>1</td><td>5</td></tr></table>	1	5	<table><tr><td>6</td><td>0</td><td>8</td><td>1</td><td>5</td><td>0</td></tr></table>	6	0	8	1	5	0	<table><tr><td>4</td><td>2</td><td>0</td><td>0</td><td>3</td><td>5</td><td>0</td></tr></table>	4	2	0	0	3	5	0	B	<table><tr><td></td><td></td><td></td><td></td><td></td><td></td><td></td><td></td><td></td><td></td></tr></table>											<table><tr><td></td><td></td><td></td><td></td><td></td><td></td><td></td><td></td><td></td><td></td></tr></table>											<table><tr><td></td><td></td><td></td><td></td><td></td><td></td><td></td><td></td><td></td><td></td></tr></table>														
1	5																																																							
6	0	8	1	5	0																																																			
4	2	0	0	3	5	0																																																		
	ZONE	EASTING	NORTHING		ZONE	EASTING	NORTHING																																																	
C	<table><tr><td></td><td></td><td></td><td></td><td></td><td></td><td></td><td></td><td></td><td></td></tr></table>											<table><tr><td></td><td></td><td></td><td></td><td></td><td></td><td></td><td></td><td></td><td></td></tr></table>											D	<table><tr><td></td><td></td><td></td><td></td><td></td><td></td><td></td><td></td><td></td><td></td></tr></table>											<table><tr><td></td><td></td><td></td><td></td><td></td><td></td><td></td><td></td><td></td><td></td></tr></table>											<table><tr><td></td><td></td><td></td><td></td><td></td><td></td><td></td><td></td><td></td><td></td></tr></table>										

VERBAL BOUNDARY DESCRIPTION AND JUSTIFICATION

The E. W. James House is located at 202 Third Street at the above referenced UTM coordinates. This location recognizes the house and the parameters of the grounds on which it rests.

11. FORM PREPARED BY

NAME / TITLE Philip Hornsey - Field Researcher

ORGANIZATION Meramec Regional Planning Commission

ADDRESS 101 West Tenth Street, Rolla, Missouri 65401

DATE August 23, 1985

PH-A5001-068

MISSOURI OFFICE OF HISTORIC PRESERVATION / INVENTORY SURVEY FORM

(Phelps County Survey)

CONTINUATION SHEET E.W. James House

ITEM NUMBER 8

PAGE 1

THE E.W. JAMES HOUSE

(History)

by

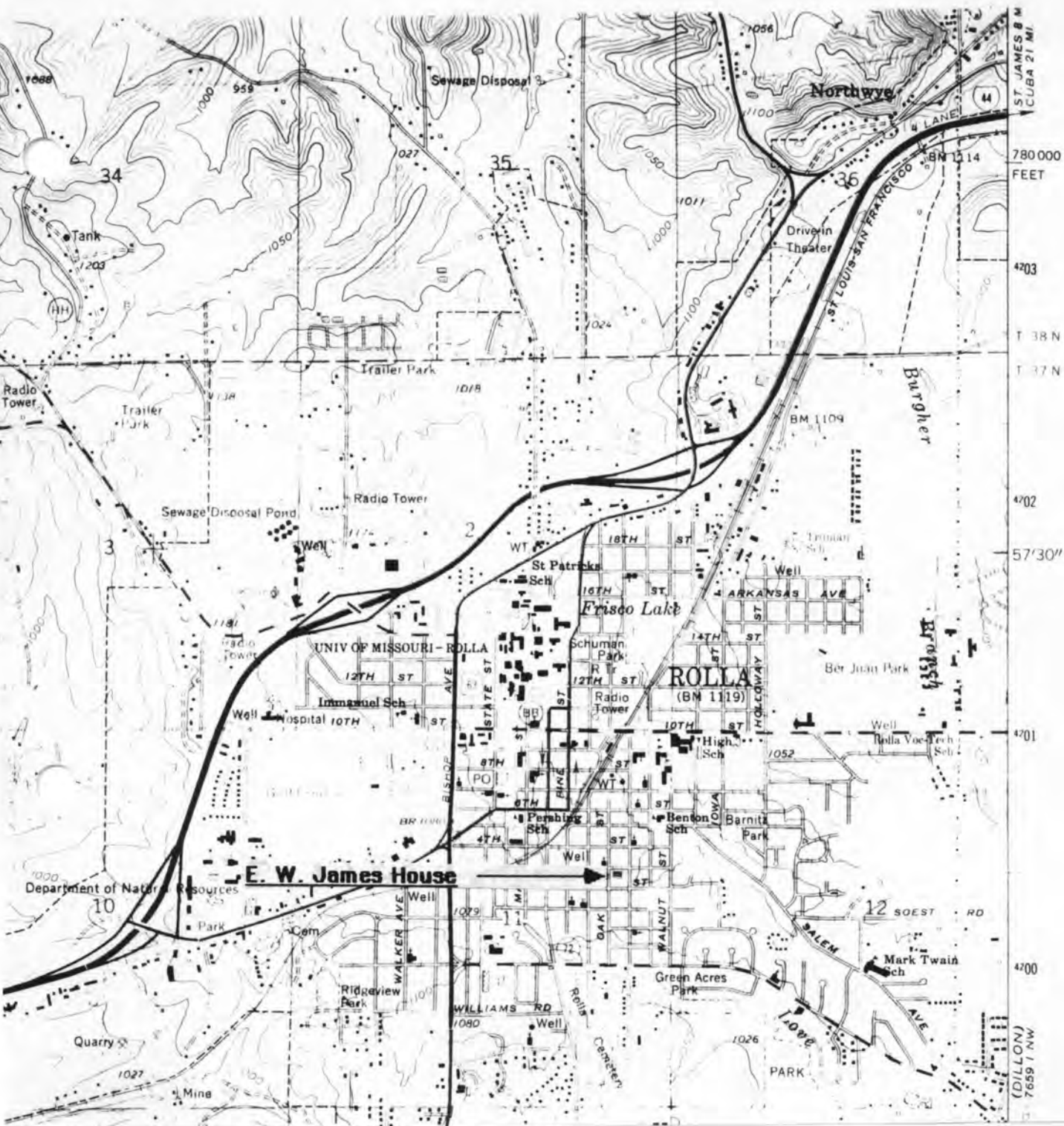
Philip Hornsey

The James House was first owned by E.W. James who was once a resident and the first elected mayor of the nearby community of St. James.

"Old Ed James", as E.W. was called, was not a regular minister. He just thought he could preach, it was said. He was a cabinet and coffin maker. He also sold tombstones. An advertisement in the St. James Journal, February 17, 1899, says: "I am prepared to furnish coffins and caskets of any style or finish at prices from \$8.00 up and guarantee satisfaction in every particular. Call and see me at my shop in St. James", signed E.W. James.

Goodspeeds History of Phelps County states that E. W. James had served as County Treasurer in 1863 shortly after Phelps County's creation. As St. James' first elected mayor, he served successfully from 1893 to 1895 without incident. E.W. James was not related to William James who founded the community of St. James and the nearby Maramec Ironworks.

The property was later acquired by Mr. Hunter (first name unknown) who was a furniture craftsman. In later years the house was acquired by a Postal Carrier named Hubert Fallawell who was noted for his sense of humor and by the fact that he was chased by dogs over his entire route. The present owners are unknown and the property is now for sale.



THE E. W. JAMES HOUSE
Rolla, Mo.

(Phelps County Survey)

U. S. G. S. 7.5 Minute Topographic Map
Rolla Quadrangle
Scale: 1:24,000

UTM REFERENCES
Zone: 15
Easting: 608150
Northing: 4200350

PH-AS-001-068



COLDWELL
BANKER
DIETZMANN
REAL ESTATE
364-5858

MISSOURI OFFICE OF HISTORIC PRESERVATION / INVENTORY SURVEY FORM

1. NAME Herman Pope House

HISTORIC Kerr House

AND / OR COMMON

2. LOCATION

STREET & NUMBER 308 East Third Street

CITY, TOWN Rolla

VICINITY OF

STATE Missouri

CODE 29

COUNTY Phelps

CODE 161

3. CLASSIFICATION

CATEGORY

OWNERSHIP

STATUS

PRESENT USE

__ district

__ public

☒ occupied

__ agriculture

__ museum

☒ building(s)

☒ private

__ unoccupied

__ commercial

__ park

__ structure

__ both

__ work in progress

__ educational

☒ private residence

__ site

PUBLIC ACQUISITION

ACCESSIBLE

__ entertainment

__ religious

__ object

__ in process

☒ yes: restricted

__ government

__ scientific

__ being considered

__ yes: unrestricted

__ industrial

__ transportation

☒ N/A

__ no

__ military

__ other: _____

4. OWNER OF PROPERTY

NAME Herman Pope

STREET & NUMBER 308 East Third Street

CITY, TOWN Rolla

VICINITY OF

STATE Missouri

5. LOCATION OF LEGAL DESCRIPTION

Assessor's Office

Phelps County Courthouse

Rolla, Missouri 65401

6. REPRESENTATION IN EXISTING SURVEYS

TITLE (None)

Determined Eligible?

Yes

No

Federal

State

County

Local

7. DESCRIPTION

CONDITION

☒ excellent

__ deteriorated

CHECK ONE

☒ unaltered

CHECK ONE

☒ original site

__ good

__ ruins

__ altered

__ moved

date September 18, 1984

__ fair

__ unexposed

DESCRIBE THE PRESENT AND ORIGINAL (IF KNOWN) PHYSICAL APPEARANCE

The Herman Pope House was built in the Gothic Style of architecture in 1870. It is completely unmodified since its construction and is in an excellent state of repair. The foundation is of rough stone and mortar.

8. SIGNIFICANCE - Phelps County Survey - Herman Pope House

PERIOD	AREAS OF SIGNIFICANCE - CHECK AND JUSTIFY BELOW			
<input type="checkbox"/> prehistoric	<input type="checkbox"/> archeology - prehistoric	<input type="checkbox"/> community planning	<input type="checkbox"/> landscape architecture	<input type="checkbox"/> religion
<input type="checkbox"/> 1400-1499	<input type="checkbox"/> archeology - historic	<input type="checkbox"/> conservation	<input type="checkbox"/> law	<input type="checkbox"/> science
<input type="checkbox"/> 1500-1599	<input type="checkbox"/> agriculture	<input type="checkbox"/> economics	<input type="checkbox"/> literature	<input type="checkbox"/> sculpture
<input type="checkbox"/> 1600-1699	<input checked="" type="checkbox"/> architecture	<input type="checkbox"/> education	<input type="checkbox"/> military	<input type="checkbox"/> social / humanitarian
<input type="checkbox"/> 1700-1799	<input type="checkbox"/> art	<input type="checkbox"/> engineering	<input type="checkbox"/> music	<input type="checkbox"/> theater
<input checked="" type="checkbox"/> 1800-1899	<input checked="" type="checkbox"/> commerce	<input type="checkbox"/> exploration / settlement	<input type="checkbox"/> philosophy	<input type="checkbox"/> transportation
<input type="checkbox"/> 1900-	<input type="checkbox"/> communications	<input type="checkbox"/> industry	<input type="checkbox"/> politics / government	<input type="checkbox"/> other (specify)
		<input type="checkbox"/> invention		

SPECIFIC DATES 1870

BUILDER / ARCHITECT Unknown

STATEMENT OF SIGNIFICANCE (IN ONE PARAGRAPH)

Architecture: The Gothic architecture of this house is interesting and very uncommon in the Rolla Area.

Commerce: Mr. Pope owned many houses in this area many of which are historically relevant.

(See attached history).

9. MAJOR BIBLIOGRAPHICAL REFERENCES

Mrs. Irene Burton - Rolla, Missouri
Mrs. Herman Pope - Rolla, Missouri

10. GEOGRAPHICAL DATA

ACREAGE OF PROPERTY Approx. 20.000 sq. ft. QUADRANGLE NAME Rolla, Missouri SCALE 1:24000
UTM REFERENCES

A

1	5	6	0	8	3	7	5	4	2	0	0	3	0	0
---	---	---	---	---	---	---	---	---	---	---	---	---	---	---

ZONE EASTING NORTHING

B

--	--	--	--	--	--	--	--	--	--	--	--	--	--	--

ZONE EASTING NORTHING

C

--	--	--	--	--	--	--	--	--	--	--	--	--	--	--

D

--	--	--	--	--	--	--	--	--	--	--	--	--	--	--

VERBAL BOUNDARY DESCRIPTION AND JUSTIFICATION

The Hermann Pope House is located at 308 East Third Street at the above referenced UTM coordinates. This location recognizes the house and the parameters of the grounds on which it rests.

11. FORM PREPARED BY

NAME / TITLE Philip Hornsey - Field Researcher

ORGANIZATION Meramec Regional Planning Commission

ADDRESS 101 West Tenth Street, Rolla, Missouri 65401

DATE September 18, 1985

MISSOURI OFFICE OF HISTORIC PRESERVATION / INVENTORY SURVEY FORM

(Phelps County Survey)

CONTINUATION SHEET Herman Pope House

ITEM NUMBER 8

PAGE 1

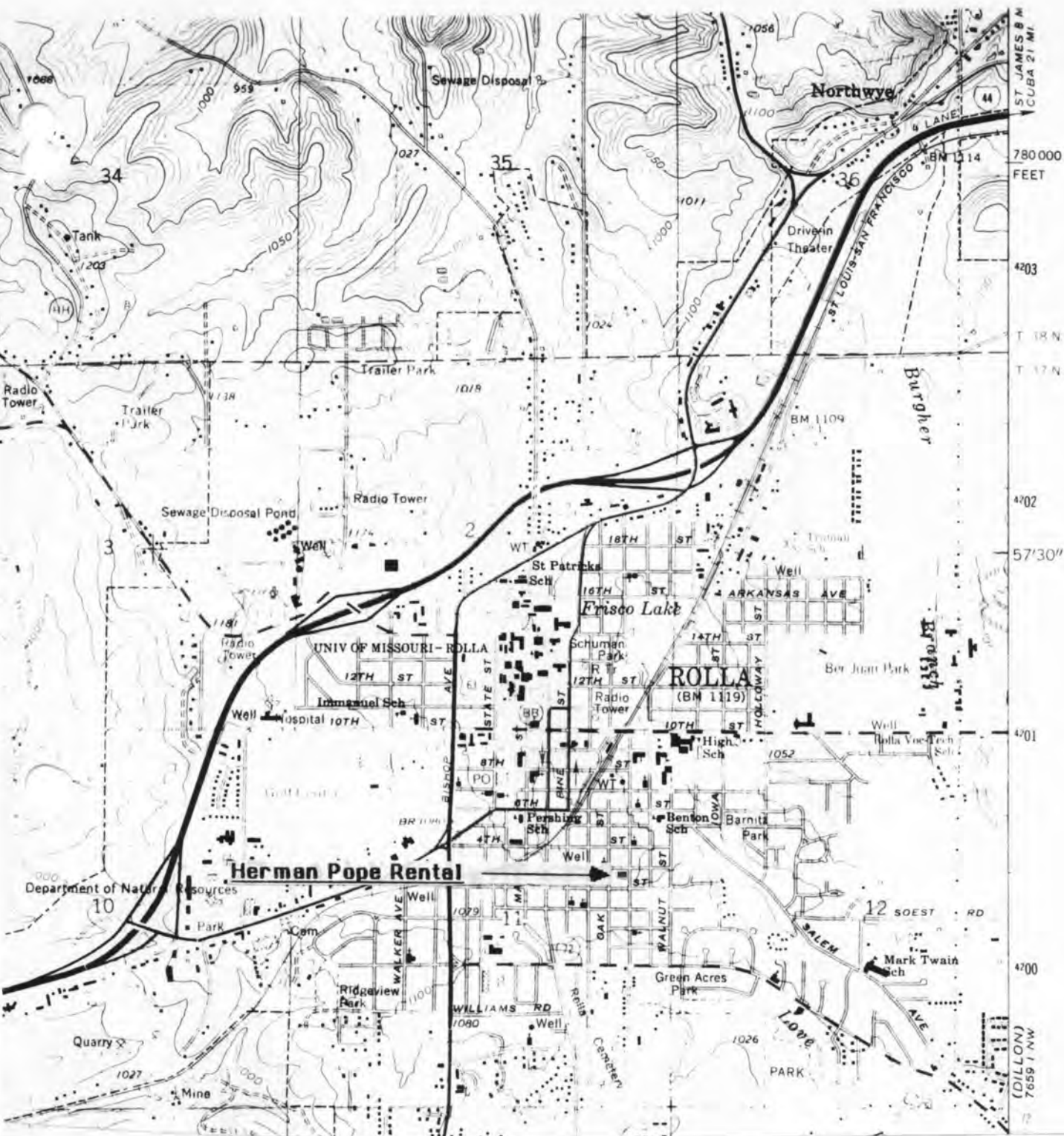
THE HERMAN POPE HOUSE

(History)

by

Philip Hornsey

The Pope House as built in the 1870's by an unknown architect. The house was acquired by Mr. Kerr (first name unknown) until it was sold to party or parties unknown. The house was bought by Herman Pope and his wife in 1976 and is now used as their family dwelling.



THE HERMAN POPE HOUSE Rolla, Mo.

(Phelps County Survey)

U. S. G. S. 7.5 Minute Topographic Map
Rolla Quadrangle
Scale: 1:24,000

UTM REFERENCES
Zone: 15
Easting: 608375
Northing: 4200300

PH-AS-001-069



MISSOURI OFFICE OF HISTORIC PRESERVATION / INVENTORY SURVEY FORM

1. NAME F. Eugene Warren House
HISTORIC Edmund Ward Bishop House
AND / OR COMMON

2. LOCATION

STREET & NUMBER 300 West Third Street
CITY, TOWN Rolla VICINITY OF
STATE Missouri CODE 29 COUNTY Phelps CODE 161

3. CLASSIFICATION

CATEGORY	OWNERSHIP	STATUS	PRESENT USE
__ district	__ public	<input checked="" type="checkbox"/> occupied	__ agriculture
<input checked="" type="checkbox"/> building(s)	<input checked="" type="checkbox"/> private	__ unoccupied	__ commercial
__ structure	__ both	__ work in progress	__ educational
__ site	PUBLIC ACQUISITION	ACCESSIBLE	__ entertainment
__ object	__ in process	<input checked="" type="checkbox"/> yes: restricted	__ government
	__ being considered	__ yes: unrestricted	__ industrial
	__ N/A	__ no	__ military
			__ museum
			__ park
			<input checked="" type="checkbox"/> private residence
			__ religious
			__ scientific
			__ transportation
			__ other: __

4. OWNER OF PROPERTY

NAME F. Eugene Warren
STREET & NUMBER 300 West Third Street
CITY, TOWN Rolla VICINITY OF STATE Missouri

5. LOCATION OF LEGAL DESCRIPTION

Assessor's Office
Phelps County Courthouse
Rolla, Missouri 65401

6. REPRESENTATION IN EXISTING SURVEYS

TITLE (None) Determined Eligible? Yes No Federal State County Local

7. DESCRIPTION

CONDITION		CHECK ONE	CHECK ONE	
<input checked="" type="checkbox"/> excellent	__ deteriorated	__ unaltered	<input checked="" type="checkbox"/> original site	
__ good	__ ruins	<input checked="" type="checkbox"/> altered	__ moved	date September 9, 1984
__ fair	__ unexposed			

DESCRIBE THE PRESENT AND ORIGINAL (IF KNOWN) PHYSICAL APPEARANCE

The Warren House was constructed in 1850 by Edmund Ward Bishop in the same Greek Revival architecture that is still obvious to this day. The exterior has been modified to support three solar parallel assemblies and a small garage. The interior was restored in 1980.

8. SIGNIFICANCE - Phelps County Survey - F. Eugene Warren House

PERIOD	AREAS OF SIGNIFICANCE - CHECK AND JUSTIFY BELOW			
<input type="checkbox"/> prehistoric	<input type="checkbox"/> archeology - prehistoric	<input checked="" type="checkbox"/> community planning	<input type="checkbox"/> landscape architecture	<input type="checkbox"/> religion
<input type="checkbox"/> 1400-1499	<input type="checkbox"/> archeology - historic	<input type="checkbox"/> conservation	<input type="checkbox"/> law	<input type="checkbox"/> science
<input type="checkbox"/> 1500-1599	<input type="checkbox"/> agriculture	<input type="checkbox"/> economics	<input type="checkbox"/> literature	<input type="checkbox"/> sculpture
<input type="checkbox"/> 1600-1699	<input checked="" type="checkbox"/> architecture	<input type="checkbox"/> education	<input type="checkbox"/> military	<input type="checkbox"/> social / humanitarian
<input type="checkbox"/> 1700-1799	<input type="checkbox"/> art	<input type="checkbox"/> engineering	<input type="checkbox"/> music	<input type="checkbox"/> theater
<input checked="" type="checkbox"/> 1800-1899	<input type="checkbox"/> commerce	<input type="checkbox"/> exploration / settlement	<input type="checkbox"/> philosophy	<input type="checkbox"/> transportation
<input type="checkbox"/> 1900-	<input type="checkbox"/> communications	<input type="checkbox"/> industry	<input checked="" type="checkbox"/> politics / government	<input type="checkbox"/> other (specify)
		<input type="checkbox"/> invention		

SPECIFIC DATES 1850

BUILDER / ARCHITECT Edmund Bishop

STATEMENT OF SIGNIFICANCE (IN ONE PARAGRAPH)

Architecture: The Greek Revival architecture has been nearly perfectly preserved on the Warren House.

Community Planning: This was the first or second house ever constructed in the City of Rolla.

Politics / Government: This house was built by Edmund W. Bishop, the founder of Rolla.

(See attached history).

9. MAJOR BIBLIOGRAPHICAL REFERENCES

Matthew Warren
Rolla, Missouri

10. GEOGRAPHICAL DATA

ACREAGE OF PROPERTY Approx. 20.000 sq. ft. QUADRANGLE NAME Rolla, Missouri SCALE 1:24000
UTM REFERENCES

A	1	5	6	0	7	9	0	0	4	2	0	0	4	5	0
	ZONE			EASTING				NORTHING							
C															
	ZONE			EASTING				NORTHING							
B															
	ZONE			EASTING				NORTHING							
D															
	ZONE			EASTING				NORTHING							

VERBAL BOUNDARY DESCRIPTION AND JUSTIFICATION

The F. Eugene Warren House is located at 300 West Third Street at the above referenced UTM coordinates. This location recognizes the house, an outbuilding and the parameters of the ground on which they rest.

11. FORM PREPARED BY

NAME / TITLE Philip Hornsey - Field Researcher

ORGANIZATION Meramec Regional Planning Commission

ADDRESS 101 West Tenth Street, Rolla, Missouri 65401

DATE September 9, 1985

PH-AS 001-070

MISSOURI OFFICE OF HISTORIC PRESERVATION / INVENTORY SURVEY FORM

(Phelps County Survey)

CONTINUATION SHEET F. Eugene Warren House

ITEM NUMBER 8

PAGE 1

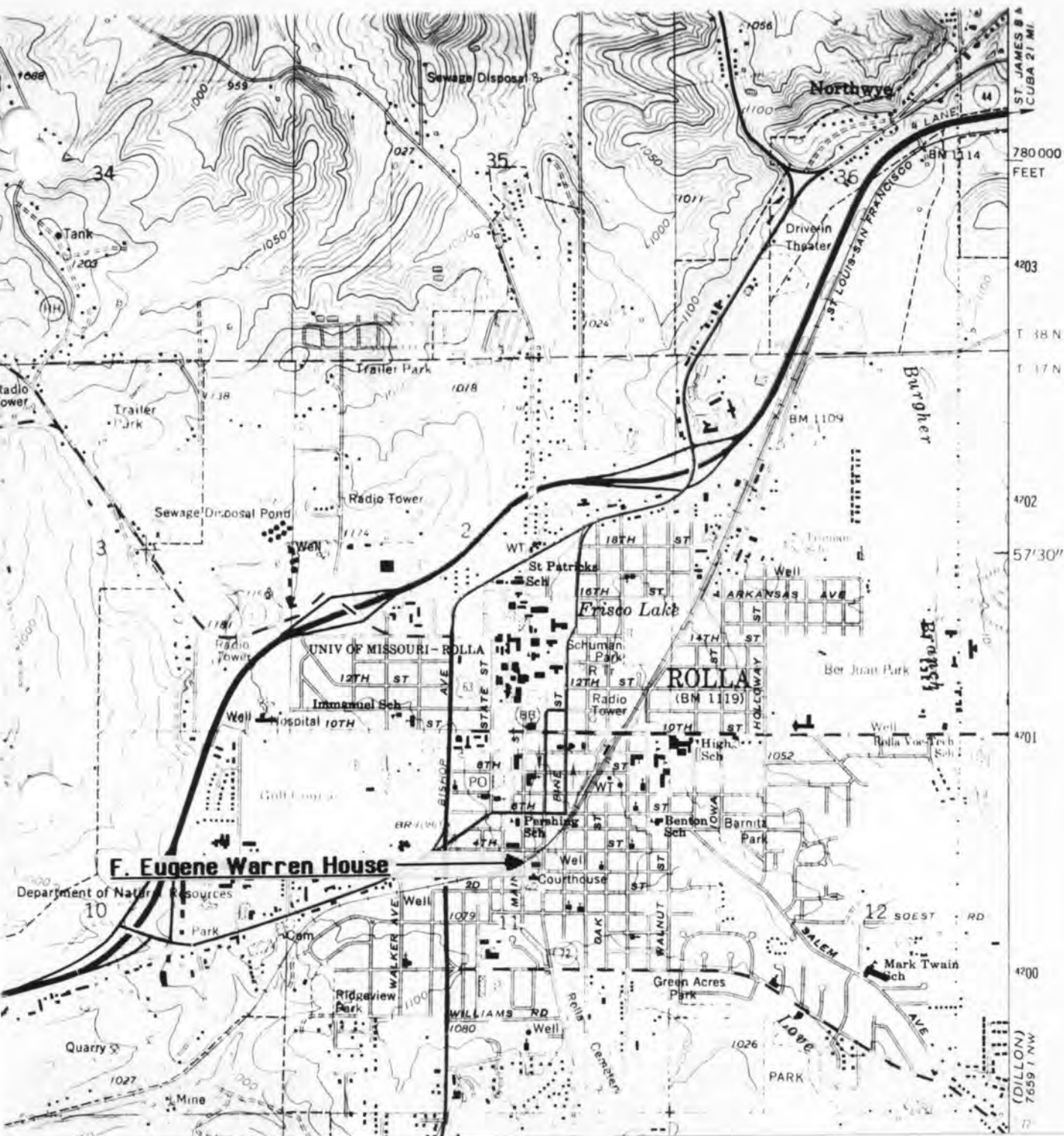
THE F. EUGENE WARREN HOUSE

(History)

by

Philip Hornsey

The Warren House was built in 1850 by Edmund W. Bishop, the founder of the city of Rolla. The house was used for an unknown purpose by the confederate army during the Civil War. The house was later acquired by Mrs. McPanal (first name unknown) who ran an antique shop out of the garage. In later years Mrs. McPanal moved to Washington where she died in the 1970's. Before leaving, she sold the house to F. Eugene Warren.



THE F. EUGENE WARREN HOUSE
Rolla, Mo.

(Phelps County Survey)

U. S. G. S. 7.5 Minute Topographic Map
Rolla Quadrangle
Scale: 1:24,000

UTM REFERENCES
Zone: 15
Easting: 607900
Northing: 4200450

PH-AS-001-070



MISSOURI OFFICE OF HISTORIC PRESERVATION / INVENTORY SURVEY FORM

1. NAME

HISTORIC Dillon Cabin Museum

AND / OR COMMON

STREET & NUMBER Third and Main Streets

CITY, TOWN Rolla

VICINITY OF

STATE Missouri

CODE 29

COUNTY Phelps

CODE 161

3. CLASSIFICATION

CATEGORY

☐ district
☒ building(s)
☐ structure
☐ site
☐ object

OWNERSHIP

☒ public
☐ private
☐ both

PUBLIC ACQUISITION

☐ in process
☐ being considered
☒ N/A

STATUS

☐ occupied
☒ unoccupied
☐ work in progress

ACCESSIBLE

☒ yes: restricted
☐ yes: unrestricted
☐ no

PRESENT USE

☐ agriculture
☐ commercial
☐ educational
☐ entertainment
☐ government
☐ industrial
☐ military
☒ museum
☐ park
☐ private residence
☐ religious
☐ scientific
☐ transportation
☐ other: _____

4. OWNER OF PROPERTY

NAME Phelps County Historical Society

STREET & NUMBER

CITY, TOWN Rolla,

VICINITY OF

STATE Missouri

5. LOCATION OF LEGAL DESCRIPTION

Assessor's Office
 Phelps County Courthouse
 Rolla, Missouri 65401

6. REPRESENTATION IN EXISTING SURVEYS

TITLE (None)

Determined Eligible? ☐ Yes ☐ No ☐ Federal ☐ State ☐ County ☐ Local

7. DESCRIPTION

CONDITION

☒ excellent
☐ good
☐ fair
☐ deteriorated
☐ ruins
☐ unexposed

CHECK ONE

☐ unaltered
☒ altered

CHECK ONE

☐ original site
☒ moved

Date August 10, 1984

DESCRIBE THE PRESENT AND ORIGINAL (IF KNOWN) PHYSICAL APPEARANCE

The John A. Dillon house is a two-story log structure built around 1838 in the "Dog Trot" style of architecture. The "dog trot" or breezeway was located at the entrance downstairs with an outside stairway leading to the upstairs bedrooms. The house, 18 by 45 feet long, is typical of that period of history, constructed of hand hewn logs, many of which measure up to 18 feet in length. An outstanding feature of the house was a large cut stone fireplace at each end of the structure. Later, the breezeway was closed in, and the exterior walls were covered with board and batten. In 1966, the house was moved from its original location at Dillon Mo. (three miles east of Rolla) to its present location at 3rd and Main Streets, across from the Phelps County Courthouse in Rolla, and has been restored.

PHAS-001-071

8. SIGNIFICANCE - Phelps County Survey - Dillon Cabin Museum

PERIOD	AREAS OF SIGNIFICANCE - CHECK AND JUSTIFY BELOW			
<input type="checkbox"/> prehistoric	<input type="checkbox"/> archeology - prehistoric	<input type="checkbox"/> community planning	<input type="checkbox"/> landscape architecture	<input type="checkbox"/> religion
<input type="checkbox"/> 1400-1499	<input type="checkbox"/> archeology - historic	<input type="checkbox"/> conservation	<input type="checkbox"/> law	<input type="checkbox"/> science
<input type="checkbox"/> 1500-1599	<input type="checkbox"/> agriculture	<input type="checkbox"/> economics	<input type="checkbox"/> literature	<input type="checkbox"/> sculpture
<input type="checkbox"/> 1600-1699	<input checked="" type="checkbox"/> architecture	<input type="checkbox"/> education	<input type="checkbox"/> military	<input type="checkbox"/> social / humanitarian
<input type="checkbox"/> 1700-1799	<input type="checkbox"/> art	<input type="checkbox"/> engineering	<input type="checkbox"/> music	<input type="checkbox"/> theater
<input checked="" type="checkbox"/> 1800-1899	<input type="checkbox"/> commerce	<input checked="" type="checkbox"/> exploration / settlement	<input type="checkbox"/> philosophy	<input type="checkbox"/> transportation
<input type="checkbox"/> 1900-	<input type="checkbox"/> communications	<input type="checkbox"/> industry	<input checked="" type="checkbox"/> politics / government	<input type="checkbox"/> other (specify)
		<input type="checkbox"/> invention		

SPECIFIC DATES 1838

BUILDER / ARCHITECT John A. Dillon

STATEMENT OF SIGNIFICANCE (IN ONE PARAGRAPH)

Architecture: The Dillon House is perhaps the earliest and best preserved example in the Meramec Region of a house constructed of hand hewn logs, although modified from its original "dog trot" design when it was originally constructed in 1838.

Exploration / Settlement: The Dillons came to the area around 1838 and were prominent and influential citizens; and it appears the log house they lived in probably dates back to that time. The first record of ownership of the land the house stood on is a land patent, dated July 1, 1848, signed by President Polk, in the Phelps County Recorder's office.

Politics / Government: This two-story log structure was the scene of the organization of the Phelps County Court on November 25, 1857. Prior to this time, Phelps County was part of Crawford County.

(See attached history).

9. MAJOR BIBLIOGRAPHICAL REFERENCES

Interview: Earl Strebeck
209 Eldon
St. James, Mo. 65559

Publications: "Yesterday Lives Again" - Published 1957
by the Phelps County Historical Society.

10. GEOGRAPHICAL DATA

ACREAGE OF PROPERTY Approx. 11,250 sq. ft. QUADRANGLE NAME Rolla, Missouri SCALE 1:24000
UTM REFERENCES

A

1	5	6	0	8	0	5	0	4	2	0	0	3	2	5
ZONE				EASTING				NORTHING						

B

ZONE				EASTING				NORTHING						

C

ZONE				EASTING				NORTHING						

D

ZONE				EASTING				NORTHING						

VERBAL BOUNDARY DESCRIPTION AND JUSTIFICATION

The Dillon Cabin Museum is located at Third and Main Streets in Rolla, Mo., at the above referenced UTM coordinates. This location recognizes the building and the grounds on which it rests.

11. FORM PREPARED BY

NAME / TITLE Robert Lacy - Historic Preservation Coordinator

ORGANIZATION Meramec Regional Planning Commission

ADDRESS 101 West Tenth Street, Rolla, Missouri 65401

DATE August 10, 1984

PH-AS-001 071
MISSOURI OFFICE OF HISTORIC PRESERVATION / INVENTORY SURVEY FORM

(Phelps County Survey)

CONTINUATION SHEET Dillon Cabin Museum

ITEM NUMBER 8

PAGE 1

THE DILLON CABIN MUSEUM

(History)

by

Robert Lacy

The John A. Dillon two-story log house, originally located three miles east of Rolla in the Dillon community, was the scene of the organization of the Phelps County Court November 25, 1857. Previous to this time, Phelps County was a part of Crawford County. Members of the first court were William C. York, Hiram Lane, and John Matlock.

According to available records, the Dillons came to the area around 1838, and were prominent and influential citizens. The log house they lived in probably dates back to that time. The first record of ownership of the land the house stood on is a land patent, dated July 1, 1848, signed by President Polk, in the Phelps County Recorder's office.

The house, 18 by 45 feet long, is typical of that period of history, constructed of hand hewn logs, many of which measure up to 18 feet in length. Wooden pegs held the original door facings and window trim in place. Pegs were also used to tie the rafters together at the ridge of the roof. These are still in evidence in the upstairs area of the house, along with the Roman numerals sawed into the rafters to enable early workers to get them up in the proper order. The entrance area downstairs was originally an open "dog trot", similar to the breezeway of today, with an outside stairway leading to the upstairs bedrooms. Later, this area of the house was closed in and the exterior walls covered with board and batten. The house is pictured on page 71 of the Phelps County Centennial Book as it appeared around the turn of the century. Still later, the house was covered with composition siding and the two fireplaces removed. Wainscoting, plaster, and wallpaper were added, giving the interior of the house a modern appearance.

It was in this condition, and occupied in 1966, when the owners built a new home, and began tearing the old house down. When they uncovered the well preserved logs, they contacted the Historical Society and offered the structure for preservation. The house was moved to Rolla in two sections, placed on a concrete foundation, and a new roof added, and the old chinking between the logs, etc. began.

Friends and members of the Society donated time, labor, and money to finance the project, and interested citizens of the county donated items of historic value from their families to be displayed in the log house. Dedication ceremonies were held in the museum November 25, 1968, furnishings were arranged and the museum was opened to the public in the spring of 1969.

MISSOURI OFFICE OF HISTORIC PRESERVATION / INVENTORY SURVEY FORM

(Phelps County Survey)

CONTINUATION SHEET Dillon Cabin Museum

ITEM NUMBER 8

PAGE 2

Visitors to the museum will find many examples of pioneer tools and furniture, much of it handmade. The large room downstairs has been arranged in a "County Store" type setting, and houses numerous items used by early Phelps Countians. The counter of the store belonged to J.M. Dent, who operated Dent's Store on Pine Street in Rolla for many years. The tope holder, spool cabinet, shoe button machine, buggy whip rack, cracker barrel, and several other items were used in this store. The iron clock hung outside Pirtle Jewelers in Rolla. Soda pop bottles from the Strobach Bottling Company, a cigar box from the Burmeister Cigar Factor, and a large walnut wardrobe from the Frozier Wagon JFactory family serve to remind one of Rolla's industries.

The "Country Kitchen" downstairs houses crockery, spinning wheel, kitchen furniture, handwoven egg basket, several types of butter churns, a collection of irons, kettles, and other household utensils.

The upstairs of the house is furnished with a parlor, bedroom, and children's area.

Two fireplaces, about the same vintage as the log house, have been donated to the museum by Spring Creek Farms.

The museum is operated by volunteer members of the Historical Society, a non-profit organization, affiliated with the State Historical Society of Missouri. Donations are accepted.



DILLON CABIN MUSEUM
Rolla, Mo.

(Phelps County Survey)

U. S. G. S. 7.5 Minute Topographic Map
Rolla Quadrangle
Scale: 1:24,000

UTM REFERENCES
Zone: 15
Easting: 608050
Northing: 4200325



MISSOURI OFFICE OF HISTORIC PRESERVATION / INVENTORY SURVEY FORM

1. NAME Glenn Horter House

HISTORIC Wilkins House

AND / OR COMMON

2. LOCATION

STREET & NUMBER Third and Olive

CITY, TOWN Rolla

VICINITY OF

STATE Missouri

CODE 29

COUNTY Phelps

CODE 161

3. CLASSIFICATION

CATEGORY

OWNERSHIP

STATUS

PRESENT USE

__ district

__ public

☒ occupied

__ agriculture

__ museum

☒ building(s)

☒ private

__ unoccupied

__ commercial

__ park

__ structure

__ both

__ work in progress

__ educational

☒ private residence

__ site

PUBLIC ACQUISITION

ACCESSIBLE

__ entertainment

__ religious

__ object

__ in process

☒ yes: restricted

__ government

__ scientific

__ being considered

__ yes: unrestricted

__ industrial

__ transportation

☒ N/A

__ no

__ military

__ other: _____

4. OWNER OF PROPERTY

NAME Barbara and Glenn Horter

STREET & NUMBER Third Street

CITY, TOWN Rolla

VICINITY OF

STATE Missouri

5. LOCATION OF LEGAL DESCRIPTION

Assessor's Office
Phelps County Courthouse
Rolla, Missouri 65401

6. REPRESENTATION IN EXISTING SURVEYS

TITLE (None)

Determined Eligible?

Yes

No

Federal

State

County

Local

7. DESCRIPTION

CONDITION

CHECK ONE

CHECK ONE

__ excellent

__ deteriorated

__ unaltered

__ original site

☒ good

__ ruins

☒ altered

__ moved

date August 12, 1985

__ fair

__ unexposed

DESCRIBE THE PRESENT AND ORIGINAL (IF KNOWN) PHYSICAL APPEARANCE

The Horter House was originally a Colonial Revival structure and remains virtually unchanged even unto this day. The major modifications include the addition of a laundry / pump room created by enclosing the porch.

8. SIGNIFICANCE - Phelps County Survey - Glenn Horter House

PERIOD	AREAS OF SIGNIFICANCE - CHECK AND JUSTIFY BELOW				
<input type="checkbox"/> prehistoric	<input type="checkbox"/> archeology - prehistoric	<input type="checkbox"/> community planning	<input type="checkbox"/> landscape architecture	<input type="checkbox"/> religion	
<input type="checkbox"/> 1400-1499	<input type="checkbox"/> archeology - historic	<input type="checkbox"/> conservation	<input type="checkbox"/> law	<input type="checkbox"/> science	
<input type="checkbox"/> 1500-1599	<input type="checkbox"/> agriculture	<input type="checkbox"/> economics	<input type="checkbox"/> literature	<input type="checkbox"/> sculpture	
<input type="checkbox"/> 1600-1699	<input checked="" type="checkbox"/> architecture	<input type="checkbox"/> education	<input type="checkbox"/> military	<input type="checkbox"/> social / humanitarian	
<input type="checkbox"/> 1700-1799	<input type="checkbox"/> art	<input type="checkbox"/> engineering	<input type="checkbox"/> music	<input type="checkbox"/> theater	
<input type="checkbox"/> 1800-1899	<input type="checkbox"/> commerce	<input type="checkbox"/> exploration / settlement	<input type="checkbox"/> philosophy	<input type="checkbox"/> transportation	
<input checked="" type="checkbox"/> 1900-	<input type="checkbox"/> communications	<input type="checkbox"/> industry	<input type="checkbox"/> politics / government	<input type="checkbox"/> other (specify)	
		<input type="checkbox"/> invention			

SPECIFIC DATES 1903

BUILDER / ARCHITECT Moses Mansbridge

STATEMENT OF SIGNIFICANCE (IN ONE PARAGRAPH)

Architecture: The Horter House was constructed by Moses Mansbridge a noted architect in the area. The house is one of several classic examples of Colonial Revival architecture so prevalent in the area.

(See attached history).

9. MAJOR BIBLIOGRAPHICAL REFERENCES

Glenn Horter
Rolla, Missouri

10. GEOGRAPHICAL DATA

ACREAGE OF PROPERTY Approx. 20.000 sq. ft. QUADRANGLE NAME Rolla, Missouri SCALE 1:24000
UTM REFERENCES

A	<input type="text" value="1"/> <input type="text" value="5"/> <input type="text" value="6"/> <input type="text" value="0"/> <input type="text" value="8"/> <input type="text" value="2"/> <input type="text" value="0"/> <input type="text" value="0"/>	<input type="text" value="4"/> <input type="text" value="2"/> <input type="text" value="0"/> <input type="text" value="0"/> <input type="text" value="3"/> <input type="text" value="0"/> <input type="text" value="0"/>	B	<input type="text"/>	<input type="text"/>	<input type="text"/>	<input type="text"/>	<input type="text"/>	<input type="text"/>
	ZONE	EASTING	NORTHING		ZONE	EASTING	NORTHING		
C	<input type="text"/>	<input type="text"/>	<input type="text"/>	D	<input type="text"/>	<input type="text"/>	<input type="text"/>	<input type="text"/>	<input type="text"/>

VERBAL BOUNDARY DESCRIPTION AND JUSTIFICATION

The Glenn Horter House is located at Third and Olive Streets at the above referenced UTM coordinates. This location recognizes the house and the parameters of the grounds on which it rests.

11. FORM PREPARED BY

NAME / TITLE Philip Hornsey - Field Researcher

ORGANIZATION Meramec Regional Planning Commission

ADDRESS 101 West Tenth Street, Rolla, Missouri 65401

DATE August 12, 1985

PH-AS001-072

MISSOURI OFFICE OF HISTORIC PRESERVATION / INVENTORY SURVEY FORM

(Phelps County Survey)

CONTINUATION SHEET Glenn Horter House

ITEM NUMBER 8

PAGE 1

THE GLENN HORTER HOUSE

(History)

by

Philip Hornsey

Historical facts on the Horter House are sketchy at best; we can be sure of only a few things. It was built in or about 1903 by Moses Mansbridge after which it was acquired by one Mr. Wilkins (first name unknown) who was a permanent resident in the area. It was sold in 1958 and again in 1968 before being bought by the Horters.



MISSOURI OFFICE OF HISTORIC PRESERVATION / INVENTORY SURVEY FORM

1. NAME The Betty Bell House

HISTORIC

AND / OR COMMON

2. LOCATION

STREET & NUMBER 105 East 5th Street

CITY, TOWN Rolla

VICINITY OF

STATE Missouri

CODE 29

COUNTY Phelps

CODE 161

3. CLASSIFICATION

CATEGORY

OWNERSHIP

STATUS

PRESENT USE

☐ district☐ public☒ occupied☐ agriculture☐ museum☒ building(s)☒ private☐ unoccupied☐ commercial☐ park☐ structure☐ both☐ work in progress☐ educational☒ private residence☐ site

PUBLIC ACQUISITION

ACCESSIBLE

☐ entertainment☐ religious☐ object☐ in process☒ yes: restricted☐ government☐ scientific☐ being considered☐ yes: unrestricted☐ industrial☐ transportation☒ N/A☐ no☐ military☐ other: _____

4. OWNER OF PROPERTY

NAME Betty Bell

STREET & NUMBER 105 East 5th Street

CITY, TOWN Rolla

VICINITY OF

STATE Missouri

5. LOCATION OF LEGAL DESCRIPTION

Assessor's Office
 Phelps County Courthouse
 Rolla, Missouri 65401

6. REPRESENTATION IN EXISTING SURVEYS

TITLE (None)	Determined Eligible?	Yes	No	Federal	State	County	Local

7. DESCRIPTION

CONDITION

CHECK ONE

CHECK ONE

☐ excellent☐ deteriorated☐ unaltered☒ original site☒ good☐ ruins☒ altered☐ moved☐ fair☐ unexposed

Date August 23, 1985

DESCRIBE THE PRESENT AND ORIGINAL (IF KNOWN) PHYSICAL APPEARANCE

The Bell House is built in the Bungalow style of architecture with its characteristic single door and covered porch. However, the residence does not have a modest second story so prevalent in this style. The house has had major exterior modifications such as the addition of an extra room in the rear.

8. SIGNIFICANCE - Phelps County Survey - Betty Bell House

PERIOD	AREAS OF SIGNIFICANCE - CHECK AND JUSTIFY BELOW			
<input type="checkbox"/> prehistoric	<input type="checkbox"/> archeology - prehistoric	<input type="checkbox"/> community planning	<input type="checkbox"/> landscape architecture	<input type="checkbox"/> religion
<input type="checkbox"/> 1400-1499	<input type="checkbox"/> archeology - historic	<input type="checkbox"/> conservation	<input type="checkbox"/> law	<input type="checkbox"/> science
<input type="checkbox"/> 1500-1599	<input type="checkbox"/> agriculture	<input type="checkbox"/> economics	<input type="checkbox"/> literature	<input type="checkbox"/> sculpture
<input type="checkbox"/> 1600-1699	<input checked="" type="checkbox"/> architecture	<input type="checkbox"/> education	<input type="checkbox"/> military	<input type="checkbox"/> social / humanitarian
<input type="checkbox"/> 1700-1799	<input type="checkbox"/> art	<input type="checkbox"/> engineering	<input type="checkbox"/> music	<input type="checkbox"/> theater
<input type="checkbox"/> 1800-1899	<input type="checkbox"/> commerce	<input type="checkbox"/> exploration / settlement	<input type="checkbox"/> philosophy	<input type="checkbox"/> transportation
<input checked="" type="checkbox"/> 1900-	<input type="checkbox"/> communications	<input type="checkbox"/> industry	<input type="checkbox"/> politics / government	<input type="checkbox"/> other (specify)
		<input type="checkbox"/> invention		

SPECIFIC DATES 1930

BUILDER / ARCHITECT Bell

STATEMENT OF SIGNIFICANCE (IN ONE PARAGRAPH)

Architecture: The Bungalow style of architecture is well represented by this structure. Bungalow architecture is somewhat uncommon in this area.

(See attached history).

9. MAJOR BIBLIOGRAPHICAL REFERENCES

Mrs. Irene Burton - Rolla, Missouri

10. GEOGRAPHICAL DATA

ACREAGE OF PROPERTY Approx. 7,500 sq. ft. QUADRANGLE NAME Rolla, Missouri SCALE 1:24000
UTM REFERENCES

A	1 5	6 0 8 1 0 0	4 2 0 0 4 5 0	B									
	ZONE	EASTING	NORTHING		ZONE	EASTING	NORTHING						
C				D									

VERBAL BOUNDARY DESCRIPTION AND JUSTIFICATION

The Betty Bell House is located at 105 East 5th Street at the above referenced UTM coordinates. This boundary recognizes the house, an outbuilding and the parameters of the grounds on which it rests.

11. FORM PREPARED BY

NAME / TITLE Philip Hornsey - Field Researcher

ORGANIZATION Meramec Regional Planning Commission

ADDRESS 101 West Tenth Street, Rolla, Missouri 65401

DATE September 17, 1985

PH-AS-001-073

MISSOURI OFFICE OF HISTORIC PRESERVATION / INVENTORY SURVEY FORM

(Phelps County Survey)

CONTINUATION SHEET Betty Bell House

ITEM NUMBER 8

PAGE 1

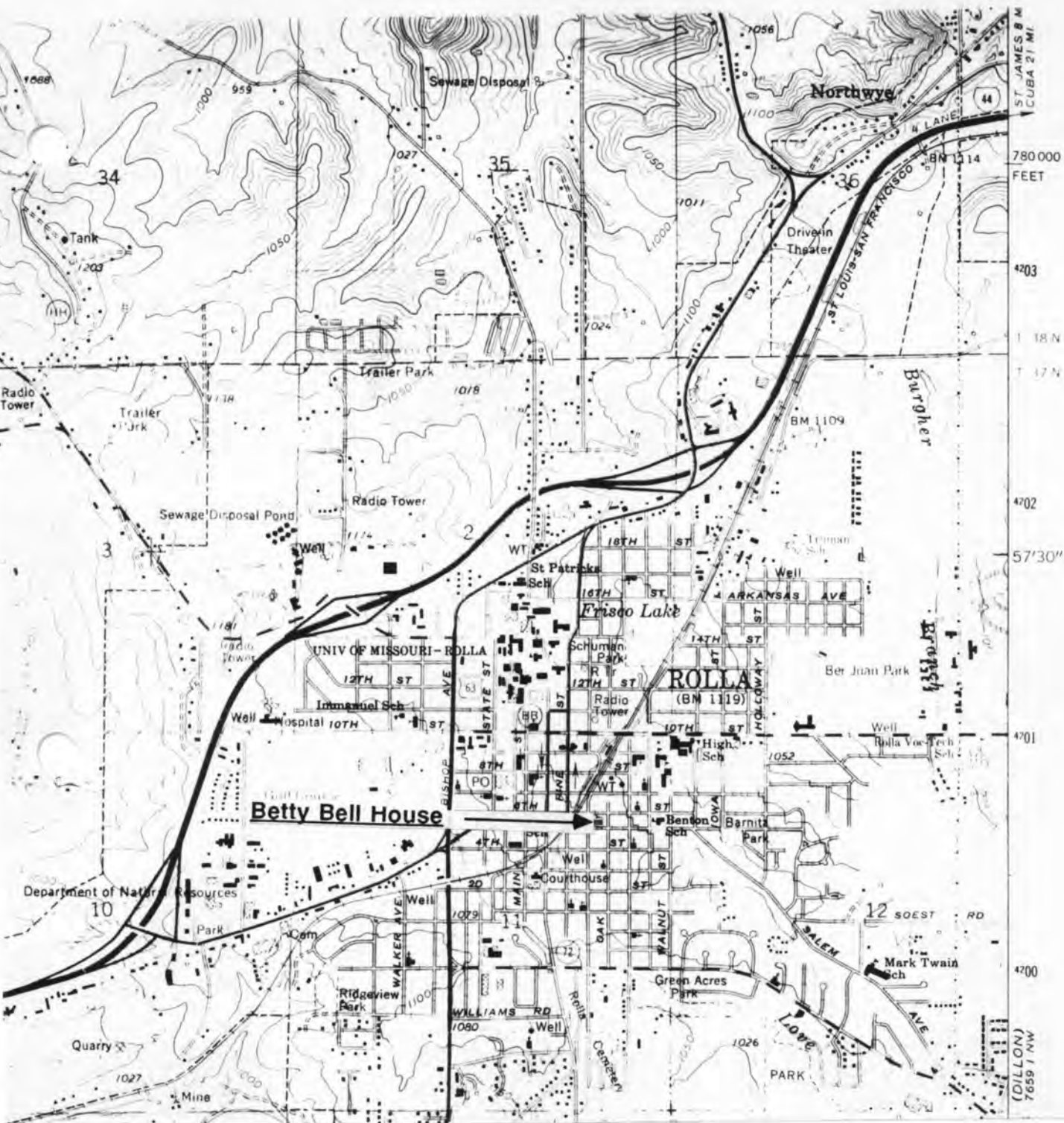
THE BETTY BELL HOUSE

(History)

by

Philip Hornsey

The Betty Bell House was built in 1930 as a family home by Mr. Bell whose first name is unknown. He had a daughter who proposed marriage to a man saying she would support him for the rest of his life. He turned her down but her next proposal was successful. After her death the house passed to Betty Bell.



THE BETTY BELL HOUSE
Rolla, Mo.

(Phelps County Survey)

U. S. G. S. 7.5 Minute Topographic Map
Rolla Quadrangle
Scale: 1:24,000

UTM REFERENCES
Zone: 15
Easting: 608100
Northing: 4200450

PH-A-001-073



MISSOURI OFFICE OF HISTORIC PRESERVATION / INVENTORY SURVEY FORM

1. NAME The Harold Tyler House

HISTORIC Bell House

AND / OR COMMON

2. LOCATION

STREET & NUMBER 106 East 5th Street

CITY, TOWN Rolla

VICINITY OF

STATE Missouri

CODE 29

COUNTY Phelps

CODE 161

3. CLASSIFICATION

CATEGORY

OWNERSHIP

STATUS

PRESENT USE

___ district

___ public

☒ occupied

___ agriculture

___ museum

☒ building(s)

☒ private

___ unoccupied

___ commercial

___ park

___ structure

___ both

___ work in progress

___ educational

☒ private residence

___ site

PUBLIC ACQUISITION

ACCESSIBLE

___ entertainment

___ religious

___ object

___ in process

☒ yes: restricted

___ government

___ scientific

___ being considered

___ yes: unrestricted

___ industrial

___ transportation

☒ N/A

___ no

___ military

___ other: ___

4. OWNER OF PROPERTY

NAME Harold Tyler

STREET & NUMBER 106 East 5th Street

CITY, TOWN Rolla

VICINITY OF

STATE Missouri

5. LOCATION OF LEGAL DESCRIPTION

Assessor's Office
Phelps County Courthouse
Rolla, Missouri 65401

6. REPRESENTATION IN EXISTING SURVEYS

TITLE (None)

Determined Eligible?

Yes

No

Federal

State

County

Local

7. DESCRIPTION

CONDITION

CHECK ONE

CHECK ONE

___ excellent

___ deteriorated

___ unaltered

☒ original site

___ good

___ ruins

☒ altered

___ moved

☒ fair

___ unexposed

Date August 23, 1985

DESCRIBE THE PRESENT AND ORIGINAL (IF KNOWN) PHYSICAL APPEARANCE

The Tyler House was a two room structure built in the Greek Revival style. The residence has been modified substantially since construction and no longer resembles the original. The overall modifications are poor in quality and detract from the original design.

8. SIGNIFICANCE - Phelps County Survey - Harold Tyler House

PERIOD	AREAS OF SIGNIFICANCE - CHECK AND JUSTIFY BELOW			
<input type="checkbox"/> prehistoric	<input type="checkbox"/> archeology - prehistoric	<input type="checkbox"/> community planning	<input type="checkbox"/> landscape architecture	<input type="checkbox"/> religion
<input type="checkbox"/> 1400-1499	<input type="checkbox"/> archeology - historic	<input type="checkbox"/> conservation	<input type="checkbox"/> law	<input type="checkbox"/> science
<input type="checkbox"/> 1500-1599	<input type="checkbox"/> agriculture	<input type="checkbox"/> economics	<input checked="" type="checkbox"/> literature	<input type="checkbox"/> sculpture
<input type="checkbox"/> 1600-1699	<input checked="" type="checkbox"/> architecture	<input type="checkbox"/> education	<input type="checkbox"/> military	<input type="checkbox"/> social / humanitarian
<input type="checkbox"/> 1700-1799	<input type="checkbox"/> art	<input type="checkbox"/> engineering	<input type="checkbox"/> music	<input type="checkbox"/> theater
<input type="checkbox"/> 1800-1899	<input type="checkbox"/> commerce	<input type="checkbox"/> exploration / settlement	<input type="checkbox"/> philosophy	<input type="checkbox"/> transportation
<input checked="" type="checkbox"/> 1900-	<input type="checkbox"/> communications	<input type="checkbox"/> industry	<input type="checkbox"/> politics / government	<input type="checkbox"/> other (specify)
		<input type="checkbox"/> invention		

SPECIFIC DATES Circa 1905

BUILDER / ARCHITECT Unknown

STATEMENT OF SIGNIFICANCE (IN ONE PARAGRAPH)

Architecture: This house was once a two room Greek Revival dwelling and has been extensively remodeled.

Literature: The owner of this property also owns the adjacent Harold's Used Bookstore.

(See attached history).

9. MAJOR BIBLIOGRAPHICAL REFERENCES

Mrs. Irene Burton - Rolla, Missouri

10. GEOGRAPHICAL DATA

ACREAGE OF PROPERTY Approx. 7,500 sq. ft. QUADRANGLE NAME Rolla, Missouri SCALE 1:24000
UTM REFERENCES

A	<input type="text" value="1"/>	<input type="text" value="5"/>	<input type="text" value="6"/>	<input type="text" value="0"/>	<input type="text" value="8"/>	<input type="text" value="1"/>	<input type="text" value="0"/>	<input type="text" value="0"/>	<input type="text" value="4"/>	<input type="text" value="2"/>	<input type="text" value="0"/>	<input type="text" value="0"/>	<input type="text" value="4"/>	<input type="text" value="5"/>	<input type="text" value="0"/>
	ZONE		EASTING				NORTHING								
C	<input type="text"/>	<input type="text"/>	<input type="text"/>	<input type="text"/>	<input type="text"/>	<input type="text"/>	<input type="text"/>	<input type="text"/>	<input type="text"/>	<input type="text"/>	<input type="text"/>	<input type="text"/>	<input type="text"/>	<input type="text"/>	<input type="text"/>
	ZONE		EASTING				NORTHING								
D	<input type="text"/>	<input type="text"/>	<input type="text"/>	<input type="text"/>	<input type="text"/>	<input type="text"/>	<input type="text"/>	<input type="text"/>	<input type="text"/>	<input type="text"/>	<input type="text"/>	<input type="text"/>	<input type="text"/>	<input type="text"/>	<input type="text"/>
	ZONE		EASTING				NORTHING								

VERBAL BOUNDARY DESCRIPTION AND JUSTIFICATION

The Harold Tyler House is located at 106 East 5th Street at the above referenced UTM coordinates. This boundary recognizes the house and the parameters of the grounds on which it rests.

11. FORM PREPARED BY

NAME / TITLE Philip Hornsey - Field Researcher

ORGANIZATION Meramec Regional Planning Commission

ADDRESS 101 West Tenth Street, Rolla, Missouri 65401

DATE September 17, 1985

PH-AS-001-074

MISSOURI OFFICE OF HISTORIC PRESERVATION / INVENTORY SURVEY FORM

(Phelps County Survey)

CONTINUATION SHEET Harold Tyler House

ITEM NUMBER 8

PAGE 1

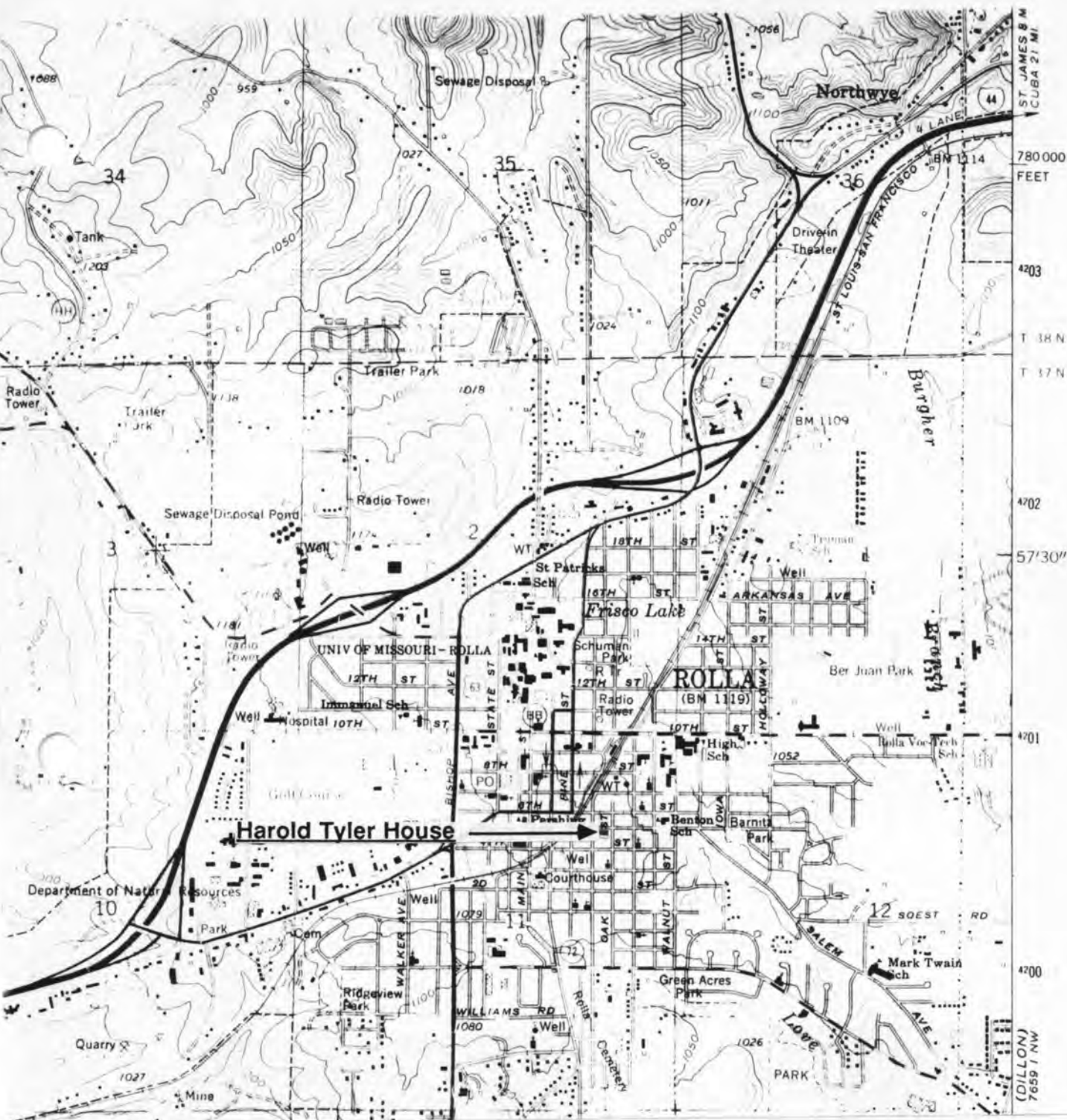
THE HAROLD TYLER HOUSE

(History)

by

Philip Hornsey

The Tyler House was one of two houses owned by Mrs. Bell (first name unknown) on this block. Mrs. Bell is remembered for proposing to a gentleman, telling him he would never need to work again if he would marry her. This gentleman turned her down, but a second man did not. After her death the house was sold to Harold Tyler who is responsible for all current modifications.



THE HAROLD TYLER HOUSE Rolla, Mo.

(Phelps County Survey)

U. S. G. S. 7.5 Minute Topographic Map
Rolla Quadrangle
Scale: 1:24,000

UTM REFERENCES
Zone: 15
Easting: 608100
Northing: 4200450

PHAS-001-074



MISSOURI OFFICE OF HISTORIC PRESERVATION / INVENTORY SURVEY FORM

1. NAME The Herman Pope Rental

HISTORIC

AND / OR COMMON

2. LOCATION

STREET & NUMBER 107 East 5th Street

CITY, TOWN Rolla

VICINITY OF

STATE Missouri

CODE 29

COUNTY Phelps

CODE 161

3. CLASSIFICATION

CATEGORY

OWNERSHIP

STATUS

PRESENT USE

☐ district☐ public☒ occupied☐ agriculture☐ museum☒ building(s)☒ private☐ unoccupied☐ commercial☐ park☐ structure☐ both☐ work in progress☐ educational☒ private residence☐ site

PUBLIC ACQUISITION

ACCESSIBLE

☐ entertainment☐ religious☐ object☐ in process☒ yes: restricted☐ government☐ scientific☐ being considered☐ yes: unrestricted☐ industrial☐ transportation☒ N/A☐ no☐ military☐ other: _____

4. OWNER OF PROPERTY

NAME Herman Pope

STREET & NUMBER 308 3rd Street

CITY, TOWN Rolla

VICINITY OF

STATE Missouri

5. LOCATION OF LEGAL DESCRIPTION

Assessor's Office

Phelps County Courthouse

Rolla, Missouri 65401

6. REPRESENTATION IN EXISTING SURVEYS

TITLE (None)

Determined Eligible?

Yes

No

Federal

State

County

Local

7. DESCRIPTION

CONDITION

CHECK ONE

CHECK ONE

☐ excellent☐ deteriorated☒ unaltered☒ original site☒ good☐ ruins☐ altered☐ moved

Date August 23, 1985

☐ fair☐ unexposed

DESCRIBE THE PRESENT AND ORIGINAL (IF KNOWN) PHYSICAL APPEARANCE

The Pope Rental was built in or about 1930 and is in the Queen Anne style with a double hip roof. The house is virtually unmodified since its construction.

8. SIGNIFICANCE - Phelps County Survey - Herman Pope Rental

PERIOD	AREAS OF SIGNIFICANCE - CHECK AND JUSTIFY BELOW			
<input type="checkbox"/> prehistoric	<input type="checkbox"/> archeology - prehistoric	<input type="checkbox"/> community planning	<input type="checkbox"/> landscape architecture	<input type="checkbox"/> religion
<input type="checkbox"/> 1400-1499	<input type="checkbox"/> archeology - historic	<input type="checkbox"/> conservation	<input type="checkbox"/> law	<input type="checkbox"/> science
<input type="checkbox"/> 1500-1599	<input type="checkbox"/> agriculture	<input type="checkbox"/> economics	<input type="checkbox"/> literature	<input type="checkbox"/> sculpture
<input type="checkbox"/> 1600-1699	<input checked="" type="checkbox"/> architecture	<input type="checkbox"/> education	<input checked="" type="checkbox"/> military	<input type="checkbox"/> social / humanitarian
<input type="checkbox"/> 1700-1799	<input type="checkbox"/> art	<input type="checkbox"/> engineering	<input type="checkbox"/> music	<input type="checkbox"/> theater
<input type="checkbox"/> 1800-1899	<input type="checkbox"/> commerce	<input type="checkbox"/> exploration / settlement	<input type="checkbox"/> philosophy	<input type="checkbox"/> transportation
<input checked="" type="checkbox"/> 1900-	<input type="checkbox"/> communications	<input type="checkbox"/> industry	<input type="checkbox"/> politics / government	<input type="checkbox"/> other (specify)
		<input type="checkbox"/> invention		

SPECIFIC DATES 1930

BUILDER / ARCHITECT Unknown

STATEMENT OF SIGNIFICANCE (IN ONE PARAGRAPH)

Architecture: The Pope Rental is an interesting example of Queen Anne architecture and is virtually unchanged since construction.

Military: Herman Pope has a history of service in the military.

(See attached history).

9. MAJOR BIBLIOGRAPHICAL REFERENCES

Mrs. Irene Burton - Rolla, Missouri
Mrs. Herman Pope - Rolla, Missouri

10. GEOGRAPHICAL DATA

ACREAGE OF PROPERTY Approx. 18,000 sq. ft. QUADRANGLE NAME Rolla, Missouri SCALE 1:24000
UTM REFERENCES

A	1	5	6	0	8	1	2	5	4	2	0	0	4	5	0
	ZONE		EASTING				NORTHING								
C															
	ZONE		EASTING				NORTHING								
D															
	ZONE		EASTING				NORTHING								

VERBAL BOUNDARY DESCRIPTION AND JUSTIFICATION

The Herman Pope Rental Property is located at 107 East 5th Street at the above referenced UTM coordinates. This boundary recognizes the house, an outbuilding and the parameters of the grounds on which it rests.

11. FORM PREPARED BY

NAME / TITLE Philip Hornsey - Field Researcher

ORGANIZATION Meramec Regional Planning Commission

ADDRESS 101 West Tenth Street, Rolla, Missouri 65401

DATE September 12, 1985

PH-AS-001-075

MISSOURI OFFICE OF HISTORIC PRESERVATION / INVENTORY SURVEY FORM

(Phelps County Survey)

CONTINUATION SHEET Herman Pope Rental

ITEM NUMBER 8

PAGE 1

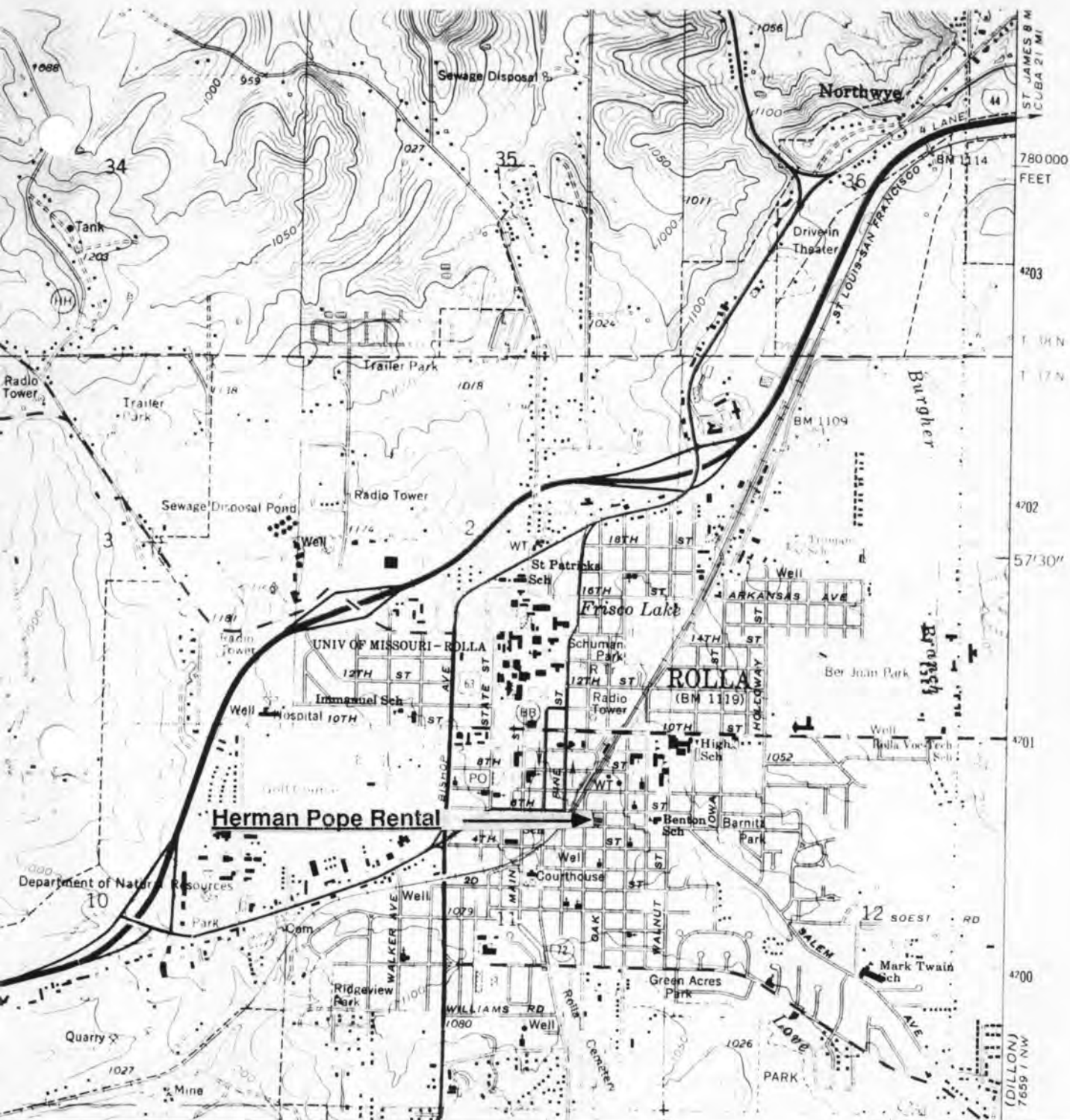
THE HERMAN POPE RENTAL

(History)

by

Philip Hornsey

Information regarding the Pope Rental is very scarce. It was built in 1930 by an unknown architect and has not since been altered. The house was used as a rental for many years and was finally sold to Herman Pope in 1977. Mr. Pope owns several houses in the area.



THE HERMAN POPE RENTAL
Rolla, Mo.

(Phelps County Survey)

U. S. G. S. 7.5 Minute Topographic Map
Rolla Quadrangle
Scale: 1:24,000

UTM REFERENCES
Zone: 15
Easting: 608125
Northing: 4200450

PH-AS-001-075



MISSOURI OFFICE OF HISTORIC PRESERVATION / INVENTORY SURVEY FORM

1. NAME Luther Fryer House

HISTORIC

AND / OR COMMON

2. LOCATION

STREET & NUMBER 5th and Walnut

CITY, TOWN Rolla

VICINITY OF

STATE Missouri

CODE 29

COUNTY Phelps

CODE 161

3. CLASSIFICATION

CATEGORY

OWNERSHIP

STATUS

PRESENT USE

☐ district☐ public☒ occupied☐ agriculture☐ museum☐ building(s)☒ private☐ unoccupied☐ commercial☐ park☒ structure☐ both☐ work in progress☐ educational☒ private residence☐ site

PUBLIC ACQUISITION

ACCESSIBLE

☐ entertainment☐ religious☐ object☐ in process☒ yes: restricted☐ government☐ scientific☐ being considered☐ yes: unrestricted☐ industrial☐ transportation☐ N/A☐ no☐ military☐ other: _____

4. OWNER OF PROPERTY

NAME Luther Fryer

STREET & NUMBER 5th and Walnut

CITY, TOWN Rolla

VICINITY OF

STATE Missouri

5. LOCATION OF LEGAL DESCRIPTION

Assessor's Office
 Phelps County Courthouse
 Rolla, Missouri 65401

6. REPRESENTATION IN EXISTING SURVEYS

TITLE (None)	Determined Eligible?	Yes	No	Federal	State	County	Local

7. DESCRIPTION

CONDITION

CHECK ONE

CHECK ONE

☐ excellent☐ deteriorated☐ unaltered☒ original site☐ good☐ ruins☒ altered☐ moved

date 7-3-1985

☒ fair☐ unexposed

DESCRIBE THE PRESENT AND ORIGINAL (IF KNOWN) PHYSICAL APPEARANCE

The Fryer House has been remodeled many times in the past, and its original appearance seems to have been lost in the transition. The architecture is Vernacular. The house had four rooms and a central entrance when it was originally constructed.

8. SIGNIFICANCE - Phelps County Survey - Luther Fryer House

PERIOD	AREAS OF SIGNIFICANCE - CHECK AND JUSTIFY BELOW			
<input type="checkbox"/> prehistoric	<input type="checkbox"/> archeology - prehistoric	<input checked="" type="checkbox"/> community planning	<input type="checkbox"/> landscape architecture	<input checked="" type="checkbox"/> religion
<input type="checkbox"/> 1400-1499	<input type="checkbox"/> archeology - historic	<input type="checkbox"/> conservation	<input type="checkbox"/> law	<input type="checkbox"/> science
<input type="checkbox"/> 1500-1599	<input type="checkbox"/> agriculture	<input type="checkbox"/> economics	<input type="checkbox"/> literature	<input type="checkbox"/> sculpture
<input type="checkbox"/> 1600-1699	<input type="checkbox"/> architecture	<input type="checkbox"/> education	<input type="checkbox"/> military	<input type="checkbox"/> social / humanitarian
<input type="checkbox"/> 1700-1799	<input type="checkbox"/> art	<input type="checkbox"/> engineering	<input type="checkbox"/> music	<input type="checkbox"/> theater
<input checked="" type="checkbox"/> 1800-1899	<input type="checkbox"/> commerce	<input type="checkbox"/> exploration / settlement	<input type="checkbox"/> philosophy	<input type="checkbox"/> transportation
<input type="checkbox"/> 1900-	<input type="checkbox"/> communications	<input type="checkbox"/> industry	<input type="checkbox"/> politics / government	<input type="checkbox"/> other (specify)
		<input type="checkbox"/> invention		

SPECIFIC DATES 1871 BUILDER / ARCHITECT John Manbridge

STATEMENT OF SIGNIFICANCE (IN ONE PARAGRAPH)

Community Planning: The Fryer House was built near one of the original cornerstones (see picture) marking the boundaries of the city of Rolla.

Religion: The Fryer House was sold to Rev. E.L. Fore and served as his rectory for many years.

(See attached history).

9. MAJOR BIBLIOGRAPHICAL REFERENCES

Luther Fryer
Rev. E.L. Fore

10. GEOGRAPHICAL DATA

ACREAGE OF PROPERTY Approx. 20.000 sq. ft. QUADRANGLE NAME Rolla, Missouri SCALE 1:24000
UTM REFERENCES

A	<div>15</div>	<div>608450</div>	<div>4200550</div>	B	<div></div>	<div></div>	<div></div>
	ZONE	EASTING	NORTHING		ZONE	EASTING	NORTHING
C	<div></div>	<div></div>	<div></div>	D	<div></div>	<div></div>	<div></div>

VERBAL BOUNDARY DESCRIPTION AND JUSTIFICATION

The Luther Fryer House is located at 5th and Walnut Streets at the above referenced UTM coordinates. This location recognizes the house and the parameters of the ground on which it rests.

11. FORM PREPARED BY

NAME / TITLE Philip Hornsey - Field Researcher
ORGANIZATION Meramec Regional Planning Commission
ADDRESS 101 West Tenth Street, Rolla, Missouri 65401
DATE 7-5-1985

PH-AS-001-076

MISSOURI OFFICE OF HISTORIC PRESERVATION / INVENTORY SURVEY FORM

(Phelps County Survey)

CONTINUATION SHEET Luther Fryer House

ITEM NUMBER 8

PAGE 1

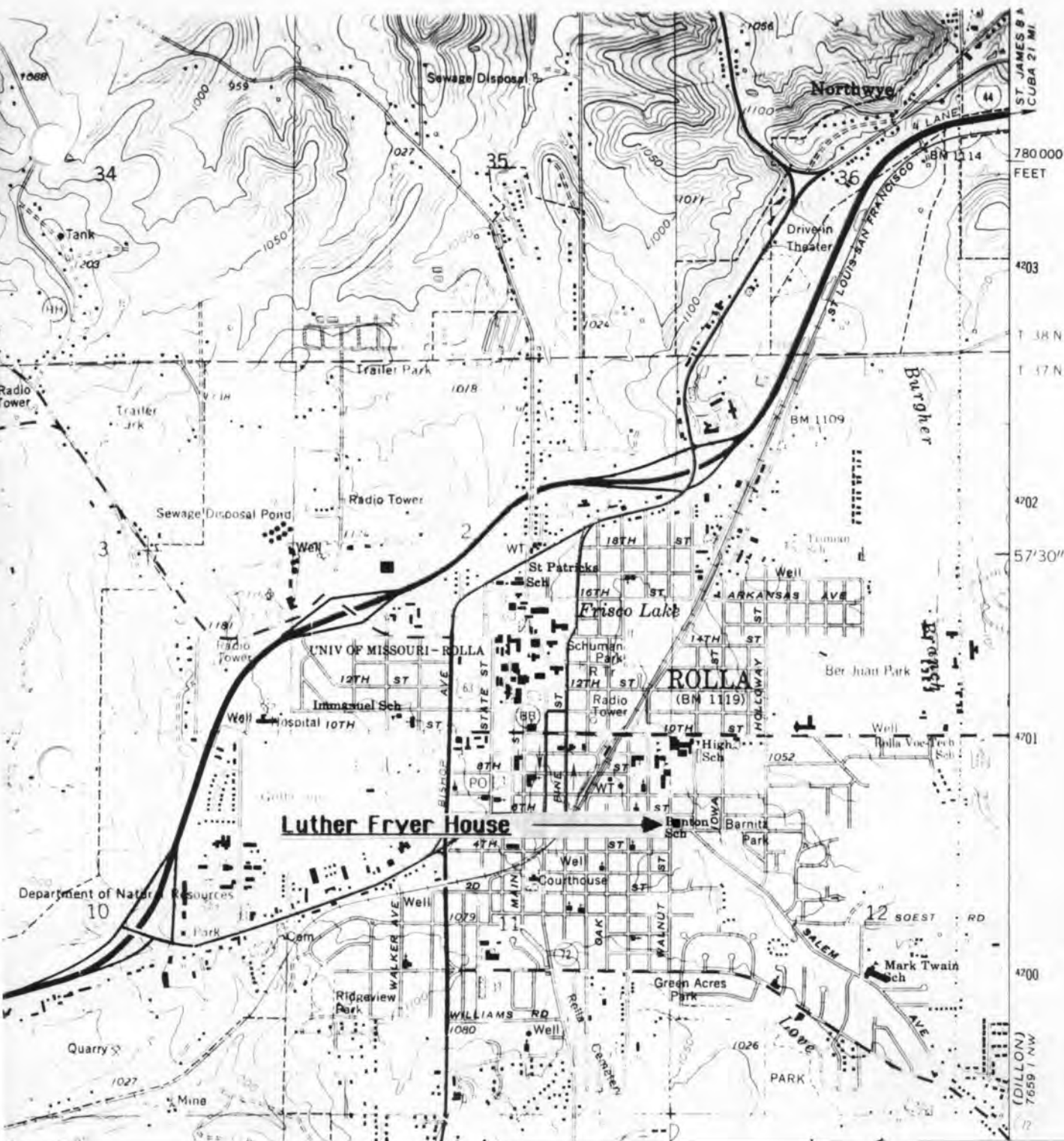
THE LUTHER FRYER HOUSE

(History)

by

Philip Hornsey

The Fryer House was built in 1871 by John and Lucy Manbridge. The home was constructed at the corner of the south and east boundary of the city of Rolla. The surveyor's stone is still located on the property. The house was sold in 1943 to Rev. E.L. Fore and served as a rectory before being sold to Luther Fryer in 1961.



THE LUTHER FRYER HOUSE
Rolla, Mo.

(Phelps County Survey)

U. S. G. S. 7.5 Minute Topographic Map
Rolla Quadrangle
Scale: 1:24,000

UTM REFERENCES
Zone: 15
Easting: 608450
Northing: 4200550

PH-AS-001-076







FRONT YARD OF LUTHER FRYER HOUSE

(One of the original cornerstones marking the boundaries of the City of Rolla)



MISSOURI OFFICE OF HISTORIC PRESERVATION / INVENTORY SURVEY FORM

1. NAME

HISTORIC Benton School

AND / OR COMMON

STREET & NUMBER 6th and Cedar Streets

CITY, TOWN Rolla

VICINITY OF

STATE Missouri

CODE 29

COUNTY Phelps

CODE 161

3. CLASSIFICATION

CATEGORY

OWNERSHIP

STATUS

PRESENT USE

__ district

__ public

☒ occupied

__ agriculture

__ museum

☒ building(s)

☒ private

__ unoccupied

☒ commercial

__ park

__ structure

__ both

__ work in progress

__ educational

__ private residence

__ site

PUBLIC ACQUISITION

ACCESSIBLE

__ entertainment

__ religious

__ object

__ in process

☒ yes: restricted

__ government

__ scientific

__ being considered

__ yes: unrestricted

__ industrial

__ transportation

☒ N/A

__ no

__ military

__ other: _____

4. OWNER OF PROPERTY

NAME Amanda Prince, Mr. and Mrs. Matthew J. Wille, Mr. and Mrs. Ralph Marshal, and Mr. and Mrs. John Radetic

STREET & NUMBER (Property managed for St. Louis owners by Investment Realty, Inc. - Rolla, Mo.)

CITY, TOWN St. Louis,

VICINITY OF

STATE Missouri

5. LOCATION OF LEGAL DESCRIPTION

Assessor's Office
Phelps County Courthouse
Rolla, Missouri 65401

6. REPRESENTATION IN EXISTING SURVEYS

TITLE (None) Determined Eligible? ☐ Yes ☐ No ☐ Federal ☐ State ☐ County ☐ Local

7. DESCRIPTION

CONDITION

CHECK ONE

CHECK ONE

__ excellent

__ deteriorated

__ unaltered

☒ original site

☒ good

__ ruins

☒ altered

__ moved

Date October 12, 1984

__ fair

__ unexposed

DESCRIBE THE PRESENT AND ORIGINAL (IF KNOWN) PHYSICAL APPEARANCE

The Benton School was constructed in 1909 as a brick Utilitarian structure employing a few details of the Classical Revival period. The central entrance is slightly extended from the front exterior and topped by a decorative pediment with a step pattern that trims the side roofline of the extension. It is a two-story building with a full basement and has been sold to private owners and, consequently, divided into apartments.

8. SIGNIFICANCE - Phelps County Survey - Benton School

PERIOD	AREAS OF SIGNIFICANCE - CHECK AND JUSTIFY BELOW				
<input type="checkbox"/> prehistoric	<input type="checkbox"/> archeology - prehistoric	<input type="checkbox"/> community planning	<input type="checkbox"/> landscape architecture	<input type="checkbox"/> religion	
<input type="checkbox"/> 1400-1499	<input type="checkbox"/> archeology - historic	<input type="checkbox"/> conservation	<input type="checkbox"/> law	<input type="checkbox"/> science	
<input type="checkbox"/> 1500-1599	<input type="checkbox"/> agriculture	<input type="checkbox"/> economics	<input type="checkbox"/> literature	<input type="checkbox"/> sculpture	
<input type="checkbox"/> 1600-1699	<input checked="" type="checkbox"/> architecture	<input checked="" type="checkbox"/> education	<input type="checkbox"/> military	<input type="checkbox"/> social / humanitarian	
<input type="checkbox"/> 1700-1799	<input type="checkbox"/> art	<input type="checkbox"/> engineering	<input type="checkbox"/> music	<input type="checkbox"/> theater	
<input type="checkbox"/> 1800-1899	<input type="checkbox"/> commerce	<input type="checkbox"/> exploration / settlement	<input type="checkbox"/> philosophy	<input type="checkbox"/> transportation	
<input checked="" type="checkbox"/> 1900-	<input type="checkbox"/> communications	<input type="checkbox"/> industry	<input type="checkbox"/> politics / government	<input type="checkbox"/> other (specify)	
		<input type="checkbox"/> invention			

SPECIFIC DATES 1909

BUILDER / ARCHITECT Unknown

STATEMENT OF SIGNIFICANCE (IN ONE PARAGRAPH)

Architecture: The Benton School in Rolla is perhaps one of the best examples of a typical public school building in the Meramec Region constructed around the turn of the century. The Utilitarian style of architecture with its rectangular floor plan, low-gabled roof, and brick exterior placed the emphasis on the use of the structure and the durability of the material, rather than on style. The most outstanding feature of this building is the decorative pediment that is slightly extended from the front facade which is in contrast to the otherwise plain exterior.

Education: The Benton School was constructed in 1909 in Rolla, Missouri and served the community in that capacity for almost seventy years. In 1978, the building was sold to private owners and was remodelled into an apartment complex. It remains as one of the oldest public school buildings still standing in the Meramec Region.

(See attached history).

9. MAJOR BIBLIOGRAPHICAL REFERENCES

Interview: Earl Strebeck
209 Eldon
St. James, Mo. 65559

Publications: "The Story of Rolla, Missouri" - Published 1976
by Dr. and Mrs. Clair V. Mann
(Edited by Sally White)

10. GEOGRAPHICAL DATA

ACREAGE OF PROPERTY Approx. 20,000 sq. ft. QUADRANGLE NAME Rolla, Missouri SCALE 1:24000
UTM REFERENCES

A

1	5	6	0	8	4	0	0	4	2	0	0	5	3	0
---	---	---	---	---	---	---	---	---	---	---	---	---	---	---

ZONE EASTING NORTHING

B

--	--	--	--	--	--	--	--	--	--	--	--	--	--	--

ZONE EASTING NORTHING

C

--	--	--	--	--	--	--	--	--	--	--	--	--	--	--

D

--	--	--	--	--	--	--	--	--	--	--	--	--	--	--

VERBAL BOUNDARY DESCRIPTION AND JUSTIFICATION

The Benton School is located at 6th and Cedar Streets, in Rolla, Mo., at the above referenced UTM coordinates. This location recognizes the building and the grounds on which it rests.

11. FORM PREPARED BY

NAME / TITLE Robert Lacy - Historic Preservation Coordinator

ORGANIZATION Meramec Regional Planning Commission

ADDRESS 101 West Tenth Street, Rolla, Missouri 65401

DATE October 12, 1984

PH-AS-001-077

MISSOURI OFFICE OF HISTORIC PRESERVATION / INVENTORY SURVEY FORM

(Phelps County Survey)

CONTINUATION SHEET Benton School

ITEM NUMBER 8

PAGE 1

BENTON SCHOOL

(History)

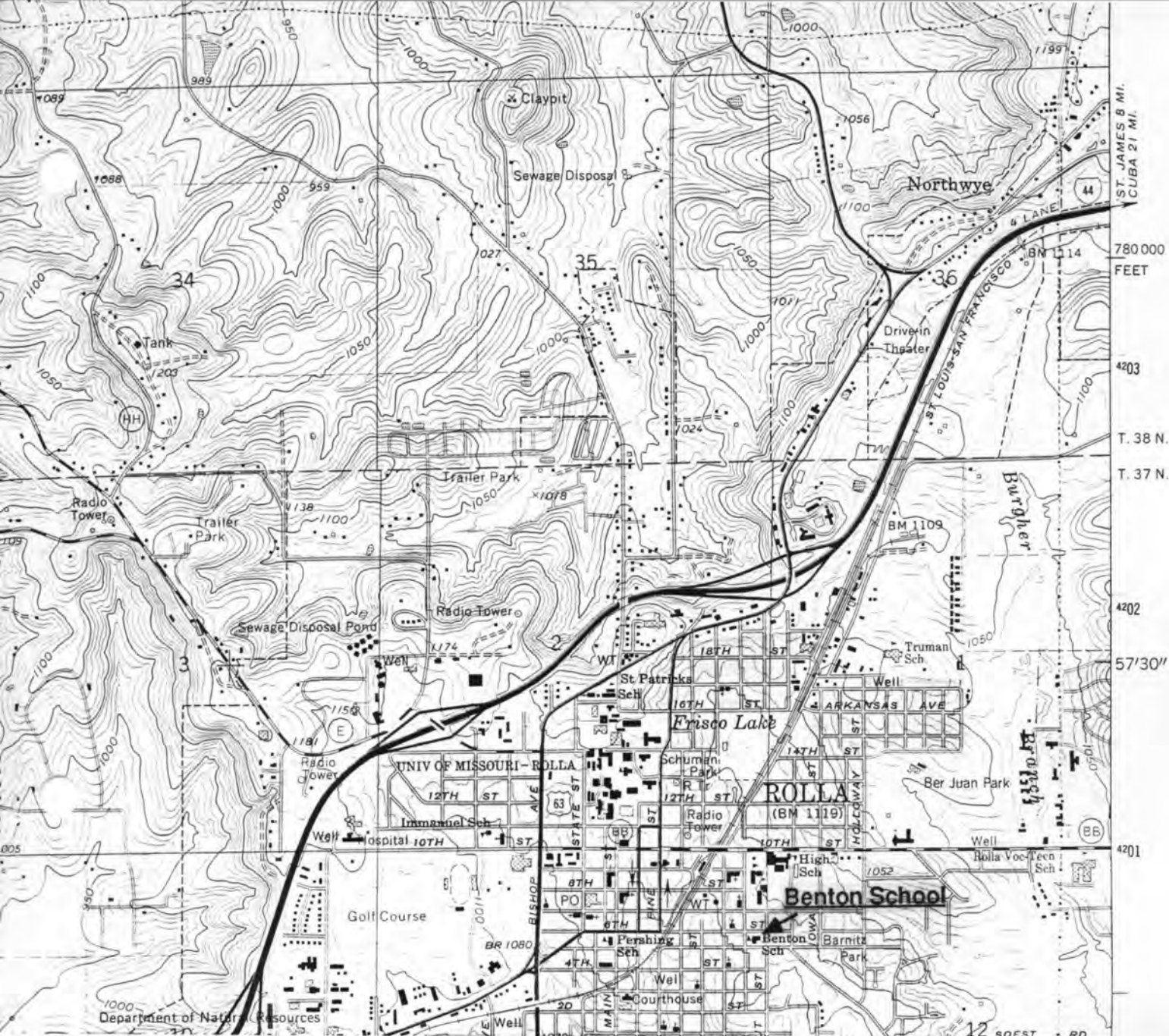
by

Robert Lacy

The Benton School was constructed in 1909 in Rolla, Missouri and served the community in that capacity for almost seventy years.

It is perhaps one of the best examples of a typical public school building in the Meramec Region constructed around the turn of the century. The Utilitarian style of architecture with its rectangular floor plan, low-gabled roof, and brick exterior placed the emphasis on the use of the structure and the durability of the material, rather than on style. The most outstanding feature of this building is the decorative pediment that is slightly extended from the front facade which is in contrast to the otherwise plain exterior.

In November of 1978, the building was sold to private owners and was remodelled into an apartment complex. It remains as one of the oldest public school buildings still standing in the Meramec Region.



BENTON SCHOOL Rolla, Mo.

(Phelps County Survey)

U. S. G. S. 7.5 Minute Topographic Map
Rolla Quadrangle
Scale: 1:24,000

UTM REFERENCES
Zone: 15
Easting: 608400
Northing: 4200530



MISSOURI OFFICE OF HISTORIC PRESERVATION / INVENTORY SURVEY FORM

1. NAME

HISTORIC Old Catholic Church

AND / OR COMMON New Christian Science Church

STREET & NUMBER 7th and State Streets

CITY, TOWN Rolla

VICINITY OF

STATE Missouri

CODE 29

COUNTY Phelps

CODE 161

3. CLASSIFICATION

CATEGORY

☐ district☒ building(s)☐ structure☐ site☐ object

OWNERSHIP

☐ public☒ private☐ both

PUBLIC ACQUISITION

☐ in process☐ being considered☒ N/A

STATUS

☒ occupied☐ unoccupied☐ work in progress

ACCESSIBLE

☒ yes: restricted☐ yes: unrestricted☐ no

PRESENT USE

☐ agriculture☐ commercial☐ educational☐ entertainment☐ government☐ industrial☐ military☐ museum☐ park☐ private residence☒ religious☐ scientific☐ transportation☐ other: _____

4. OWNER OF PROPERTY

NAME New Christian Science Church

STREET & NUMBER 7th and State Streets

CITY, TOWN Rolla,

VICINITY OF

STATE Missouri

5. LOCATION OF LEGAL DESCRIPTION

Assessor's Office
Phelps County Courthouse
Rolla, Missouri 65401

6. REPRESENTATION IN EXISTING SURVEYS

TITLE (None)

Determined Eligible? ☐ Yes ☐ No ☐ Federal ☐ State ☐ County ☐ Local

7. DESCRIPTION

CONDITION

☒ excellent☐ good☐ fair☐ deteriorated☐ ruins☐ unexposed

CHECK ONE

☐ unaltered☒ altered

CHECK ONE

☒ original site☐ movedDate October 10, 1984

DESCRIBE THE PRESENT AND ORIGINAL (IF KNOWN) PHYSICAL APPEARANCE

The Old Catholic Church was constructed in the Greek Revival style of architecture with an adaptation of the classic Greek temple front employing details of the Doric order. The columns support a full entablature and a medium pitch pediment gable. A central entrance is framed by a shouldered architrave trim with a rectangular transom over large double doors. The roofline is broken by a large octagon belltower which is crowned by a pinnacle-shaped spire.

8. SIGNIFICANCE - Phelps County Survey - Old Catholic Church

PERIOD	AREAS OF SIGNIFICANCE - CHECK AND JUSTIFY BELOW			
<input type="checkbox"/> prehistoric	<input type="checkbox"/> archeology - prehistoric	<input type="checkbox"/> community planning	<input type="checkbox"/> landscape architecture	<input checked="" type="checkbox"/> religion
<input type="checkbox"/> 1400-1499	<input type="checkbox"/> archeology - historic	<input type="checkbox"/> conservation	<input type="checkbox"/> law	<input type="checkbox"/> science
<input type="checkbox"/> 1500-1599	<input type="checkbox"/> agriculture	<input type="checkbox"/> economics	<input type="checkbox"/> literature	<input type="checkbox"/> sculpture
<input type="checkbox"/> 1600-1699	<input checked="" type="checkbox"/> architecture	<input type="checkbox"/> education	<input type="checkbox"/> military	<input type="checkbox"/> social / humanitarian
<input type="checkbox"/> 1700-1799	<input type="checkbox"/> art	<input type="checkbox"/> engineering	<input type="checkbox"/> music	<input type="checkbox"/> theater
<input checked="" type="checkbox"/> 1800-1899	<input type="checkbox"/> commerce	<input type="checkbox"/> exploration / settlement	<input type="checkbox"/> philosophy	<input type="checkbox"/> transportation
<input type="checkbox"/> 1900-	<input type="checkbox"/> communications	<input type="checkbox"/> industry	<input type="checkbox"/> politics / government	<input type="checkbox"/> other (specify)
		<input type="checkbox"/> invention		

SPECIFIC DATES 1862

BUILDER / ARCHITECT Unknown

STATEMENT OF SIGNIFICANCE (IN ONE PARAGRAPH)

Architecture: The Old Catholic Church in Rolla is perhaps one of the earliest and best preserved examples in the Meramec Region of the Greek Revival style of architecture. The primary features of this classical style, as reflected in this structure, include the colossal front temple design with doric columns that support a full entablature and a medium-pitch pediment gable. The roofline is accented with a belltower highlighted by a pinnacle-shaped spire.

Religion: The Old Catholic Church was the first church to be built in Rolla, in 1862. It was known as St. Patrick's and became the mother church of all South Central and Southwestern Missouri. At the beginning of the Civil War, the priest, Father Gallagher, was arrested and imprisoned for refusing to take the loyalty oath to the Union.

(See attached history).

9. MAJOR BIBLIOGRAPHICAL REFERENCES

Interview: Earl Strebeck
209 Eldon
St. James, Mo. 65559

Publications: "The Story of Rolla, Missouri" - Published 1976
by Dr. and Mrs. Clair V. Mann
(Edited by Sally White)

10. GEOGRAPHICAL DATA

ACREAGE OF PROPERTY Approx. 20,000 sq. ft. QUADRANGLE NAME Rolla, Missouri SCALE 1:24000
UTM REFERENCES

A

1	5	6	0	7	6	0	10	4	2	0	0	7	10	1
---	---	---	---	---	---	---	----	---	---	---	---	---	----	---

ZONE EASTING NORTHING

B

--	--	--	--	--	--	--	--	--	--	--	--	--	--	--

ZONE EASTING NORTHING

C

--	--	--	--	--	--	--	--	--	--	--	--	--	--	--

D

--	--	--	--	--	--	--	--	--	--	--	--	--	--	--

VERBAL BOUNDARY DESCRIPTION AND JUSTIFICATION

The Old Catholic Church is located at 7th and State Streets, in Rolla, Mo., at the above referenced UTM coordinates. This location recognizes the building and the grounds on which it rests.

11. FORM PREPARED BY

NAME / TITLE Robert Lacy - Historic Preservation Coordinator

ORGANIZATION Meramec Regional Planning Commission

ADDRESS 101 West Tenth Street, Rolla, Missouri 65401

DATE October 10, 1984

PH-AS-001-078

MISSOURI OFFICE OF HISTORIC PRESERVATION / INVENTORY SURVEY FORM

(Phelps County Survey)

CONTINUATION SHEET Old Catholic Church

ITEM NUMBER 8

PAGE 1

THE OLD CATHOLIC CHURCH

(History)

by

Robert Lacy

The Catholic Church was the first church to be built in Rolla. The cornerstone was laid on June 21, 1862 and was dedicated later that year. The cost of the building was \$2,500.

The church was known as St. Patrick's and became the mother church of all South Central and Southwestern Missouri. The priest, Father Gallagher, was arrested and imprisoned for refusing to take the loyalty oath to the Union at the beginning of the Civil War. His release was later ordered by General Rosecrans.

The church had a membership of about 40 members and a school was also located on the property.

The style of architecture is Greek Revival with its rectangular shape, low gabled roof, and doric columns.

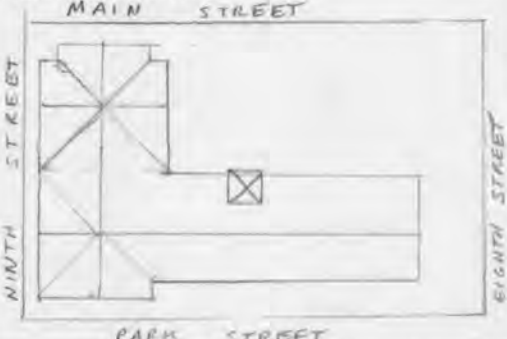
(Phelps County Survey)

UTM REFERENCES
Zone: 15
Easting: 607600
Northing: 4200700



PH-AS-001-079

Office of Historic Preservation, P.O. Box 176, Jefferson City, Missouri 65101
HISTORIC INVENTORY

1 No <u>112</u>		4 Present Name(s) United Methodist Church		1 No
2 County Phelps		5 Other Name(s) First Methodist Evangelist Church		
3 Location of Negatives MRPC				
6 Specific Location The block between Ninth Street, Eighth Street, and Main Street in Rolla		16 Thematic Category		2 County Phelps
		17 Date(s) or Period 1863 - 1864		
7 City or Town <input type="checkbox"/> Rural, Township & Vicinity Rolla		18 Style or Design <u>Romanesque Revival</u>		4 Present Name(s) First United Methodist Church
8 Site Plan with North Arrow 		19 Architect or Engineer		
9 Coordinates <input type="checkbox"/> UTM Lat _____ Long _____		20 Contractor or Builder Francis Boggs (Pastor)		5 Other Name(s) Methodist Church
		21 Original Use, if apparent Church		
10 Site: <input type="checkbox"/> Building <input checked="" type="checkbox"/> Structure: <input type="checkbox"/> Object: <input type="checkbox"/>		22 Present Use Church		
		23 Ownership Rolla, MO <input type="checkbox"/> Public <input type="checkbox"/> United Methodist Church <input checked="" type="checkbox"/> Private <input checked="" type="checkbox"/>		
11 On National Register? Yes <input type="checkbox"/> No <input checked="" type="checkbox"/>		24 Owner's Name & Address, if known United Methodist Church Rolla, MO 65401		
12 Is II Eligible? Yes <input checked="" type="checkbox"/> No <input type="checkbox"/>		25 Open to Public? Yes <input checked="" type="checkbox"/> No <input type="checkbox"/>		
13 Part of Estab Hist Dist? Yes <input type="checkbox"/> No <input checked="" type="checkbox"/>		26 Local Contact Person or Organization Rev. Willard Spencer		
14 District Potent'l? Yes <input checked="" type="checkbox"/> No <input type="checkbox"/>		27 Other Surveys in Which Included		
15 Name of Established District N/A				
42 Further Description of Important Features Built of bricks manufactured in Rolla the construction of this building was begun in 1863 and completed in 1864. The use of Romanesque Revival style is apparent in the original structure and the additions of 1890 and in some elements of the second addition of 1915. The basic style of the 1956 and 1957 addition remains faithful to Romanesque Revival architecture; however, the finer features of the style have been modified and modernized. (Continued on next page)		Photo		5 Other Name(s) Methodist Church
43 History and Significance The first pastors of the Methodist Church in the Rolla area were circuit riders who preached to a number of churches on a regular route, or circuit. The last of these served the area in 1861. By 1862, the first chartering pastor had come to the area. This minister was Francis Boggs. Reverend Boggs preached to a flock which at that time consisted of a large element of Union troops stationed in the area, as well as local citizens. The Rolla (North) Methodist Church Corporation was (Continued on next page)				
44 Description of Environment and Outbuildings Located in a residential area near the University of Missouri - Rolla.				
45 Sources of Information Reverend Willard Spencer, Pastor, United Methodist Church		46 Prepared by Bowman		
		47 Organization MRPC		
		48 Date 13-6-84		49 Revision Date(s)

PH 45002-074

42. (Continued from front page)

Elements of Romanesque Revival style which are obvious in the construction of this building include the rounded semi-circular arches above the windows and doorways, the corbel tables along the tops of the walls on the sides and ends which give a supported base to the ornamental brickwork forming small semi-circular arches along the tops of the walls and the tower. The low tower itself with its gable roof is another element of this style.

The arches of the 1890 addition remain faithful to the original style of the church; however, they are more highly ornamented, with several layers of brickwork forming archivolt. The central arch on the north side of the church has several round-topped windows within the main arch. The wall buttresses and corbel tables also preserve and enliven the Romanesque style of the original structure.

The addition of 1915 shows elements of Romanesque Revival style in its basic shape, as well as the small semi-circular arches atop the walls, with their corbel tables, and the wall buttresses which lend an air of mass and support, and match the original walls. However, the windows have squared corners without arches or lintels, showing a trend away from the more decorative aspects of the Romanesque style. Despite this independence of certain stylistic elements, the basic form has retained the integrity of the original structure.

Stylistic considerations of the addition of 1956-57 indicate a decision to preserve the basic style of the original structure, but to modernize the subtle elements that form the parts. The addition of the bell tower above the main entrance to the church shows the success of this decision. Although it is very modernistic in its construction, it is finitely based on the Romanesque style, as witnessed by its massiveness and its pyramidal of. The manave also shows a modernistic styling, while retaining enough of the elements of Romanesque architecture to qualify as a legitimate extension of the original structure.

43. (Continued from front page)

organized by Mr. Boggs after his arrival in the area. By 1863, the church began its building program. The original structure of the church building was completed in 1864. No early photo of the original structure is known to exist; however, the building must have included a steeple on the tower, for the steeple was destroyed by fire in 1878. The tower was rebuilt in 1882, and a new bell installed. The bell is now located on the church ground near the old church's main entrance.

Reverend Boggs served for many years, then was called elsewhere. He returned to fill a second term as Rolla's Methodist pastor in 1900, and is buried at the Rolla cemetery with his family.

During the Civil War, after the construction of the church, the building was used as a refuge from bushwackers and as a shelter for families in the area who has been burned out of their homes by military action. The current pastor of the church, Rev. Willard Spencer, emphasizes this as a continuing function of the church: That it be used by as many groups as possibles, in order to get maximum utilization for the area. Several local groups still use the church as a meeting place. The meals program of the church feeds about 100 different people each month. Day care is another function carried on in the church. These programs all serve to aid the community as well as fulfill the tenets of religion whose existence is the church's primary role.






PH-AS-001-080

Office of Historic Preservation, P.O. Box 176, Jefferson City, Missouri 65101

HISTORIC INVENTORY

1 No. <u>100</u>		4 Present Name(s) Rolla Depot - Burlington Northern		1 No
2 County <u>Phelps</u>		5 Other Name(s) Frisco		
3 Location of Negatives				
6 Specific Location 9th & Elm St. Railroad Property		16 Thematic Category Railroad Depot		2 County
7 City or Town If Rural, Township & Vicinity Rolla		17 Date(s) or Period 1882 & 1928 (Remodeled)		
8 Site Plan with North Arrow 		18 Style or Design Spanish Mission Style		
		19 Architect or Engineer Unknown		4. Present Name(s)
		20 Contractor or Builder Grant Wyatt & A. Daniel		
		21 Original Use, if apparent Railroad Depot		
22 Present Use Not Used		23 Ownership Burlington Northern Public <input type="checkbox"/> Private <input checked="" type="checkbox"/>		5 Other Name(s)
24 Owner's Name & Address, if known Burlington Northern Railroad		25 Open to Public? Yes <input type="checkbox"/> No <input checked="" type="checkbox"/>		
26 Local Contact Person or Organization Burlington Northern R.R.		27 Other Surveys in Which Included		
9 Coordinates Lat _____ Long _____ UTM		28 No. of Stories		5
10 Site <input type="checkbox"/> Building <input checked="" type="checkbox"/> Structure <input type="checkbox"/> Object <input type="checkbox"/>		29 Basement? Yes <input type="checkbox"/> No <input checked="" type="checkbox"/>		
11 On National Register? Yes <input type="checkbox"/> No <input checked="" type="checkbox"/>		30 Foundation Material Concrete		
12 Is It Eligible? Yes <input type="checkbox"/> No <input type="checkbox"/>		31 Wall Construction Brick & Stucco		6
13 Part of Estab Hist Dist? Yes <input type="checkbox"/> No <input checked="" type="checkbox"/>		32 Roof Type & Material Gable-Terra Cotta Tiles		
14 District Potent'l? Yes <input type="checkbox"/> No <input type="checkbox"/>		33 No. of Bays Front 13 Side 2		
15 Name of Established District		34 Wall Treatment Brick & Stucco		7
		35 Plan Shape		
		36 Changes (Explain in #42) Addition: <input type="checkbox"/> None <input checked="" type="checkbox"/> Altered: <input type="checkbox"/> Moved: <input type="checkbox"/>		
		37 Condition Interior <u>Fair</u> Exterior <u>Good</u>		8
		38 Preservation Underway? Yes <input type="checkbox"/> No <input checked="" type="checkbox"/>		
		39 Endangered? By What? Yes <input checked="" type="checkbox"/> No <input type="checkbox"/> Demolition		
		40 Visible from Public Road? Yes <input checked="" type="checkbox"/> No <input type="checkbox"/>		9
		41 Distance from and Frontage on Road 50 Ft.		
42. Further Description of Important Features In 1928 the Frisco Company decided to remodel the old fashioned brick deopt at Rolla, Missouri to a more up-to-date and modern style. The style chosen was called Spanish Mission. A passion was sweeping the country for silent movies and all things related to Hollywood; including its indigenous Spanish architecture. A style often referred to by such names as Mediterranean (Cal.), Venetian (Florida), Andalusian and Pueblo (New Mexico). It was				
43 History and Significance see attached history				
44 Description of Environment and Outbuildings				
45 Sources of Information				
46 Prepared by Strebech & Sievers				
47 Organization MRPC				
48 Date 4/30/85				
49 Revision Date(s)				

PH-AS-001-080

MISSOURI OFFICE OF HISTORIC PRESERVATION / INVENTORY SURVEY FORM

Continuation sheet

Item number 42

Page I

most generally referred to as Spanish Colonial with substyles dominant at different periods:
Mission - Mid 1880's to c1910;
Mediterranean - c1910 - 1930;
Andalusian - 1920's;
Pueblo - covered the whole time period.

Spanish Colonial architecture has all or some of the following features:

Tiles - orangey-red or reddish brown, terra-cotta or sometimes metal.

Walls - white - painted concrete or stucco.

Ornament - if any, consists of terra-cotta or molded concrete in patterns either vegetal or abstract, sometimes borrowed from Islamic as well as Spanish patterns.

Exposed Wood - verandah or ceilings

Wrought Iron Grillwork

Openings - at least one is round headed.

Forms of Pediments or Walls - tend to be slightly rounded. The gable ends are scalloped/vaguely parapet-like walls.

Thus, after partial demolition and enlargement, there stood on the dedication day (January 26, 1929) a depot in the height of fashion. A long, (36'X 200') low ediface in gleaming white stucco, rubbed brick dado, and red-tile roof was the general scheme. From the central section, the ticket room thrusts out in a shallow bay that rose above the deep eaves to form a tapering bell tower, ornamented on the south side by two grilled windows and flanked by chimneys disguised as part of the tower. Square headed windows and doors punctuate this section in singles and pairs. The end gables rise above the roof in stepped ends which then slope up to a raised plateau that supports a bell-shaped finial.

Attached to the end walls are small flat-roof wings that, on the south end, have two round-headed openings joined by a buttressed pier which encloses a patio. Both wings and bell tower have metal covered "beams" in imitation of the "vegas" exposed roof beams of authentic Colonial Spanish architecture.

The Rolla Depot
(History)

by
Earl Strebeck

The Southwest Branch of the Pacific Railroad Company reached Rolla, Missouri in December of 1860 and the first freight train arrived on December 22 of the same year.¹

The first passenger train pulled into Rolla on "Christmas Day," December 25, 1860 at 5 p.m.² and regular passenger service between St. Louis and Rolla started on December 31 of 1860.³

Before or at about this time the first depot was built, a small frame structure located southwest of the present depot⁴ in the vicinity of the Herrman Lumber Company.⁵

By the 1880s the company was sold and the name was changed to the S.F.R.R., San Francisco Railroad.⁶

On July 4, 1881 a fire broke out on Eighth Street burning eastward to and doing damage to the 1860s depot.⁷ The building was repaired and continued to serve the city for over a year.

In July of 1882, Rolla citizens rejoiced on learning that Rolla was to have a new depot. Railroad Superintendent, Turner, arrived on Saturday, July 22, 1882 and staked off the location of the new depot. The new building would be a 24 x 80 foot, one-story, brick structure located 40 yards east (and a little north) of the old depot.⁸

The second depot was completed on December 21, 1882 when Depot Agent Sam Kauffman and his assistants took possession of the building.⁹

Page 2 - (Phelps County) Rolla Depot - History

Thirty-seven years would pass plus a change of names from the San Francisco Railroad to the shorter Frisco before another change to the depot was made.

During the summer of 1928 workmen began to raze (in part), enlarge and remodel the 1882 building.¹⁰ When the work was finished the present Spanish Mission style depot emerged. Its overall size is about 36 x 200 feet.

The dedication took place on January 26, 1929. The Rolla Herald, Jan. 31, 1929 page 1, describes the new creation thus:

The Building is of Spanish type built of brick and stucco with tile roof and is very attractive. The waiting room is large and commodious. The depot is fitted up and equipped with all the modern conveniences.

The newspaper also reported that Grant Wyatt was the general contractor with A. Daniel as superintendent of the work. (The architect was not listed).

In 1931 while the railroads were still in their heyday, the Kentucky-Tennessee Light and Power Company (who then served the Rolla area with electrical power) prepared an Industrial Survey of Rolla which includes a good description of the depot and its yards on page 33 and 34 of the survey. The following is a part of that report:

The present building (depot) is occupied by freight, passenger and Railway Express Company offices. The waiting room covers about the same area as the old depot did.

Page 3 - (Phelps County) Rolla Depot - History

It is heated by steam and is modern in every way. The ticket and freight offices occupy one large, well-lighted room equipped with a platform. It is arranged so that baggage can be quickly and carefully handled. The Railway Express offices and wareroom are also large, well-lighted interiors. The freight house portion of the depot contains the heating plant, a record room and space for storage. The space for freight in this building is sufficiently large so that two to three cars of merchandise can be accommodated therein. A large platform is located on the north and west side of the freight house. Team track room for 15 cars and room at the platform for 5 cars of merchandise is available. A stock yard, 3/4 of a mile east of the depot has 5 pens for public use and is served by a side track having a capacity of 14 cars.

In 1931, the depot served Rolla with 4 east-bound, 3 west-bound and daily local freight trains. Twelve passenger trains passed through Rolla each day with 4 making regular stops. They had names like the Texas Special, the Bluebonnet and the Meteor.¹¹ Today all this is past glory and the Rolla Depot is a vacant building!

THE ROLLA DEPOT

(Sources)

1. Dr. Clair V. Mann, "Story of Rolla, Missouri," 1974, page 8, paragraph 9.
2. Industrial Survey of Rolla, Missouri, Kentucky-Tennessee Light and Power Company, Bowling Green, KY, 1931, page 33, paragraph 3.
3. Dr. Clair V. Mann, "Story of Rolla, Missouri," 1974, page 8, paragraph 9.
4. Industrial Survey of Rolla, Missouri, Kentucky-Tennessee Light and Power Company, Bowling Green, KY, 1931 page 33, paragraph 3.
5. Dr. Clair V. Mann, "Story of Rolla, Missouri," 1974 page 8, paragraph 3.
6. Rolla Weekly Herald, July 7, 1881, Page 3, column 4.
7. Ibid
8. Rolla Weekly Herald, July 27, 1882, Page 3, column 3.
9. Rolla Weekly Herald, Dec. 28, 1882, Page 3, column 3.
10. Rolla Herald, Jan. 31, 1929, Page 1, columns 3 and 4.
11. Industrial Survey of Rolla, Missouri, Kentucky-Tennessee Light and Power Company, Bowling Green, KY, 1931, page 32 and 33.



MISSOURI OFFICE OF HISTORIC PRESERVATION / INVENTORY SURVEY FORM

1. NAME The V.E. Sidener House
 HISTORIC Crumpler House
 AND / OR COMMON

2. LOCATION
 STREET & NUMBER 407 East 10th Street
 CITY, TOWN Rolla VICINITY OF
 STATE Missouri CODE 29 COUNTY Phelps CODE 161

3. CLASSIFICATION

CATEGORY	OWNERSHIP	STATUS	PRESENT USE
__ district	__ public	<input checked="" type="checkbox"/> occupied	__ agriculture
<input checked="" type="checkbox"/> building(s)	<input checked="" type="checkbox"/> private	__ unoccupied	__ museum
__ structure	__ both	__ work in progress	__ commercial
__ site	PUBLIC ACQUISITION	ACCESSIBLE	__ educational
__ object	__ in process	<input checked="" type="checkbox"/> yes: restricted	<input checked="" type="checkbox"/> private residence
	__ being considered	__ yes: unrestricted	__ religious
	<input checked="" type="checkbox"/> N/A	__ no	__ scientific
			__ industrial
			__ military
			__ other: _____

4. OWNER OF PROPERTY
 NAME V.E. Sidener
 STREET & NUMBER 407 East 10th Street
 CITY, TOWN Rolla VICINITY OF STATE Missouri

5. LOCATION OF LEGAL DESCRIPTION
 Assessor's Office
 Phelps County Courthouse
 Rolla, Missouri 65401

6. REPRESENTATION IN EXISTING SURVEYS

TITLE (None)	Determined Eligible?	Yes	No	Federal	State	County	Local
--------------	----------------------	-----	----	---------	-------	--------	-------

7. DESCRIPTION

CONDITION	CHECK ONE	CHECK ONE
__ excellent	<input checked="" type="checkbox"/> unaltered	<input checked="" type="checkbox"/> original site
<input checked="" type="checkbox"/> good	__ altered	__ moved
__ fair	__ deteriorated	
	__ ruins	
	__ unexposed	

Date September 5, 1985

DESCRIBE THE PRESENT AND ORIGINAL (IF KNOWN) PHYSICAL APPEARANCE

The V.E. Sidener House seems to have been influenced by the Greek Revival style of architecture, somewhat uncommon in this area. It does not, however, stand true to this style. The house is unmodified and was the first to be built on this part of 10th Street.

8. SIGNIFICANCE - Phelps County Survey - V.E. Sidener House

PERIOD	AREAS OF SIGNIFICANCE - CHECK AND JUSTIFY BELOW			
<input type="checkbox"/> prehistoric	<input type="checkbox"/> archeology - prehistoric	<input checked="" type="checkbox"/> community planning	<input type="checkbox"/> landscape architecture	<input type="checkbox"/> religion
<input type="checkbox"/> 1400-1499	<input type="checkbox"/> archeology - historic	<input type="checkbox"/> conservation	<input type="checkbox"/> law	<input type="checkbox"/> science
<input type="checkbox"/> 1500-1599	<input type="checkbox"/> agriculture	<input type="checkbox"/> economics	<input type="checkbox"/> literature	<input type="checkbox"/> sculpture
<input type="checkbox"/> 1600-1699	<input checked="" type="checkbox"/> architecture	<input type="checkbox"/> education	<input type="checkbox"/> military	<input type="checkbox"/> social / humanitarian
<input type="checkbox"/> 1700-1799	<input type="checkbox"/> art	<input type="checkbox"/> engineering	<input type="checkbox"/> music	<input type="checkbox"/> theater
<input type="checkbox"/> 1800-1899	<input checked="" type="checkbox"/> commerce	<input type="checkbox"/> exploration / settlement	<input type="checkbox"/> philosophy	<input type="checkbox"/> transportation
<input checked="" type="checkbox"/> 1900-	<input type="checkbox"/> communications	<input type="checkbox"/> industry	<input type="checkbox"/> politics / government	<input type="checkbox"/> other (specify)
		<input type="checkbox"/> invention		

SPECIFIC DATES 1930

BUILDER / ARCHITECT Crumpler

STATEMENT OF SIGNIFICANCE (IN ONE PARAGRAPH)

Architecture: The Greek Revival influence is uncommon in this area.

Commerce: The original owner once owned a dry goods store in Rolla.

Community Planning: This house was the first to be built in this area.

(See attached history).

9. MAJOR BIBLIOGRAPHICAL REFERENCES

Mrs. V.E. Sidener - Rolla, Missouri

Mrs. Irene Burton - Rolla, Missouri

10. GEOGRAPHICAL DATA

ACREAGE OF PROPERTY Approx. 20.000 sq. ft. QUADRANGLE NAME Rolla, Missouri SCALE 1:24000
UTM REFERENCES

A

1	5	6	0	8	3	0	0	4	2	0	0	9	5	0
---	---	---	---	---	---	---	---	---	---	---	---	---	---	---

ZONE EASTING NORTHING

B

--	--	--	--	--	--	--	--	--	--	--	--	--	--	--

ZONE EASTING NORTHING

C

--	--	--	--	--	--	--	--	--	--	--	--	--	--	--

D

--	--	--	--	--	--	--	--	--	--	--	--	--	--	--

VERBAL BOUNDARY DESCRIPTION AND JUSTIFICATION

The V.E. Sidener House is located at 407 East 10th Street at the above referenced UTM coordinates. This boundary recognizes the house, an outbuilding and the parameters of the grounds on which it rests.

11. FORM PREPARED BY

NAME / TITLE Philip Hornsey - Field Researcher

ORGANIZATION Meramec Regional Planning Commission

ADDRESS 101 West Tenth Street, Rolla, Missouri 65401

DATE September 5, 1985

PH-AS-001-081

MISSOURI OFFICE OF HISTORIC PRESERVATION / INVENTORY SURVEY FORM

(Phelps County Survey)

CONTINUATION SHEET V.E. Sidener House

ITEM NUMBER 8

PAGE 1

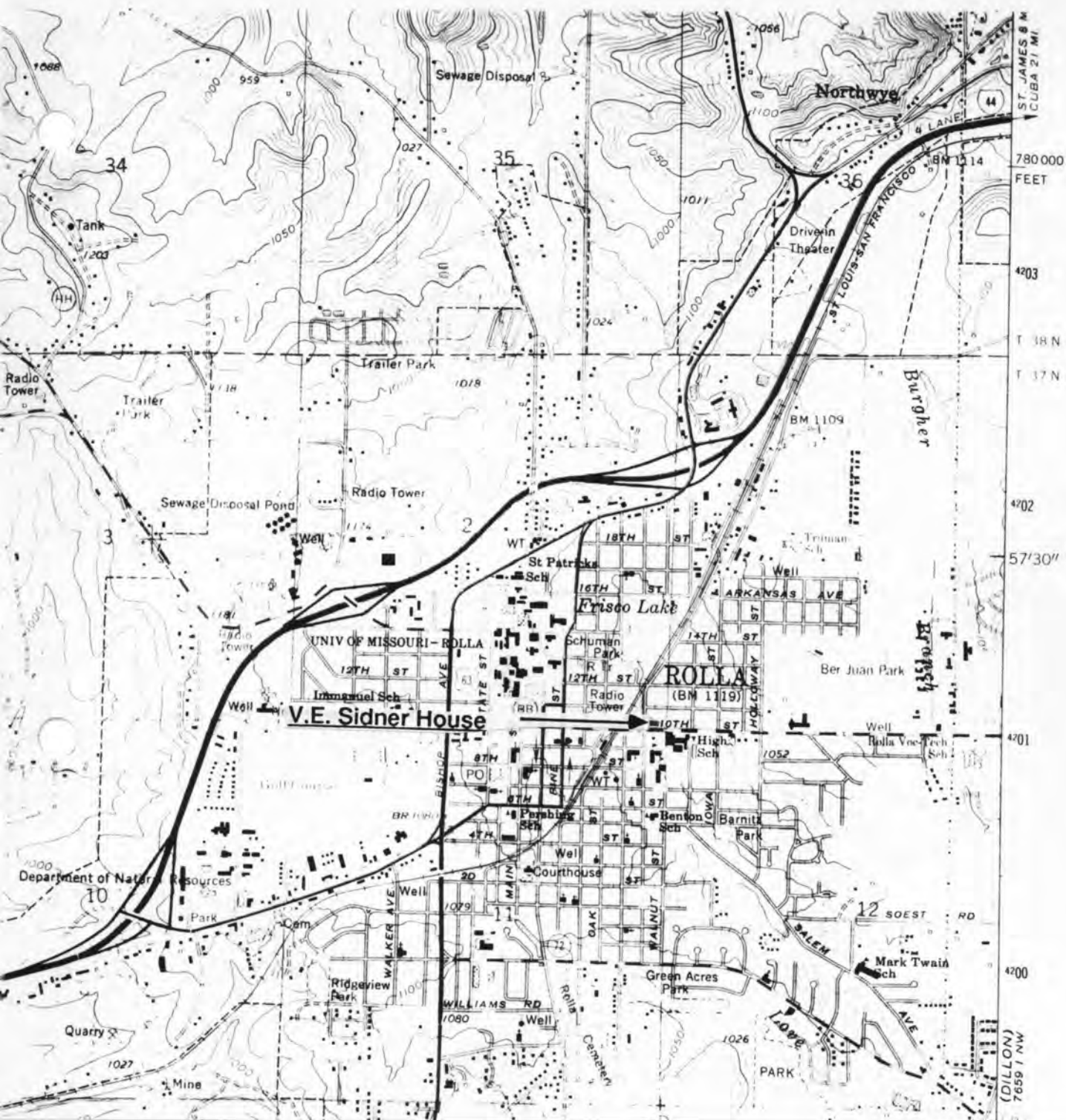
THE V.E. SIDENER HOUSE

(History)

by

Philip Hornsey

The V.E. Sidener House was built in 1930 by Hugh Crumpler who owned a dry goods store in the area at that time. It was purchased by V.E. Sidener and his wife on April 1, 1951. V.E. Sidener owned it until his death in 1983 at which time it passed to his wife.



THE V.E. SIDENER HOUSE
Rolla, Mo.

(Phelps County Survey)

U. S. G. S. 7.5 Minute Topographic Map
Rolla Quadrangle
Scale: 1:24,000

UTM REFERENCES
Zone: 15
Easting: 608300
Northing: 4200950

PHAS-001-081



MISSOURI OFFICE OF HISTORIC PRESERVATION / INVENTORY SURVEY FORM

1. NAME

HISTORIC

AND / OR COMMON Mabel Ousley House

2. LOCATION

STREET & NUMBER 609 East Tenth Street

CITY, TOWN Rolla

VICINITY OF

STATE Missouri

CODE 29

COUNTY Phelps

CODE 161

3. CLASSIFICATION

CATEGORY

OWNERSHIP

STATUS

PRESENT USE

__ district

__ public

☒ occupied

__ agriculture

__ museum

☒ building(s)

☒ private

__ unoccupied

__ commercial

__ park

__ structure

__ both

__ work in progress

__ educational

☒ private residence

__ site

PUBLIC ACQUISITION

ACCESSIBLE

__ entertainment

__ religious

__ object

__ in process

☒ yes: restricted

__ government

__ scientific

__ being considered

__ yes: unrestricted

__ industrial

__ transportation

☒ N/A

__ no

__ military

__ other: _____

4. OWNER OF PROPERTY

NAME Mabel Ousley

STREET & NUMBER 609 East Tenth Street

CITY, TOWN Rolla

VICINITY OF

STATE Missouri

5. LOCATION OF LEGAL DESCRIPTION

Assessor's Office

Phelps County Courthouse

Rolla, Missouri 65401

6. REPRESENTATION IN EXISTING SURVEYS

TITLE (None)

Determined Eligible?

Yes

No

Federal

State

County

Local

7. DESCRIPTION

CONDITION

CHECK ONE

CHECK ONE

__ excellent

__ deteriorated

☒ unaltered

☒ original site

☒ good

__ ruins

__ altered

__ moved

date September 5, 1985

__ fair

__ unexposed

DESCRIBE THE PRESENT AND ORIGINAL (IF KNOWN) PHYSICAL APPEARANCE

The Mabel Ousley House is in the Semi Bungalow style of architecture with flagstone walls and a concrete foundation. The house has not been altered since its construction.

8. SIGNIFICANCE - Phelps County Survey - Mabel Ousley House

PERIOD	AREAS OF SIGNIFICANCE - CHECK AND JUSTIFY BELOW			
<input type="checkbox"/> prehistoric	<input type="checkbox"/> archeology - prehistoric	<input type="checkbox"/> community planning	<input type="checkbox"/> landscape architecture	<input type="checkbox"/> religion
<input type="checkbox"/> 1400-1499	<input type="checkbox"/> archeology - historic	<input type="checkbox"/> conservation	<input type="checkbox"/> law	<input type="checkbox"/> science
<input type="checkbox"/> 1500-1599	<input type="checkbox"/> agriculture	<input type="checkbox"/> economics	<input type="checkbox"/> literature	<input type="checkbox"/> sculpture
<input type="checkbox"/> 1600-1699	<input checked="" type="checkbox"/> architecture	<input type="checkbox"/> education	<input type="checkbox"/> military	<input type="checkbox"/> social / humanitarian
<input type="checkbox"/> 1700-1799	<input type="checkbox"/> art	<input type="checkbox"/> engineering	<input type="checkbox"/> music	<input type="checkbox"/> theater
<input type="checkbox"/> 1800-1899	<input type="checkbox"/> commerce	<input type="checkbox"/> exploration / settlement	<input type="checkbox"/> philosophy	<input type="checkbox"/> transportation
<input checked="" type="checkbox"/> 1900-	<input type="checkbox"/> communications	<input checked="" type="checkbox"/> industry	<input type="checkbox"/> politics / government	<input type="checkbox"/> other (specify)
		<input type="checkbox"/> invention		

SPECIFIC DATES 1935

BUILDER / ARCHITECT Wilfred Moore

STATEMENT OF SIGNIFICANCE (IN ONE PARAGRAPH)

Architecture: The flagstone construction of the Ousley House is somewhat uncommon in this area.

Industry: The individual who first owned this house was one of the first employees at the Old Jonathan Stephens Shinkle Shoe factory.

(See attached history).

9. MAJOR BIBLIOGRAPHICAL REFERENCES

Mabel Ousley
Rolla, Missouri

10. GEOGRAPHICAL DATA

ACREAGE OF PROPERTY Approx. 20,000 sq. ft. QUADRANGLE NAME Rolla, Missouri SCALE 1:24000
UTM REFERENCES

A	<table><tr><td>1</td><td>5</td></tr></table>	1	5	<table><tr><td>6</td><td>0</td><td>8</td><td>8</td><td>0</td><td>0</td></tr></table>	6	0	8	8	0	0	<table><tr><td>4</td><td>2</td><td>0</td><td>0</td><td>9</td><td>5</td><td>0</td></tr></table>	4	2	0	0	9	5	0	B	<table><tr><td></td><td></td><td></td><td></td><td></td><td></td><td></td><td></td><td></td><td></td></tr></table>											<table><tr><td></td><td></td><td></td><td></td><td></td><td></td><td></td><td></td><td></td><td></td></tr></table>											<table><tr><td></td><td></td><td></td><td></td><td></td><td></td><td></td><td></td><td></td><td></td></tr></table>																									
1	5																																																																		
6	0	8	8	0	0																																																														
4	2	0	0	9	5	0																																																													
	ZONE	EASTING	NORTHING		ZONE	EASTING	NORTHING																																																												
C	<table><tr><td></td><td></td><td></td><td></td><td></td><td></td><td></td><td></td><td></td><td></td></tr></table>											<table><tr><td></td><td></td><td></td><td></td><td></td><td></td><td></td><td></td><td></td><td></td></tr></table>											<table><tr><td></td><td></td><td></td><td></td><td></td><td></td><td></td><td></td><td></td><td></td></tr></table>											D	<table><tr><td></td><td></td><td></td><td></td><td></td><td></td><td></td><td></td><td></td><td></td></tr></table>											<table><tr><td></td><td></td><td></td><td></td><td></td><td></td><td></td><td></td><td></td><td></td></tr></table>											<table><tr><td></td><td></td><td></td><td></td><td></td><td></td><td></td><td></td><td></td><td></td></tr></table>										

VERBAL BOUNDARY DESCRIPTION AND JUSTIFICATION

The Mabel Ousley House is located at 609 East Tenth Street at the above referenced UTM coordinates. This location recognizes the house and the parameters of the grounds on which it rests.

11. FORM PREPARED BY

NAME / TITLE Philip Hornsey - Field Researcher

ORGANIZATION Meramec Regional Planning Commission

ADDRESS 101 West Tenth Street, Rolla, Missouri 65401

DATE September 11, 1985

MISSOURI OFFICE OF HISTORIC PRESERVATION / INVENTORY SURVEY FORM

(Phelps County Survey)

CONTINUATION SHEET Mabel Ousley House

ITEM NUMBER 8

PAGE 1

THE MABEL OUSLEY HOUSE

(History)

by

Philip Hornsey

The Ousley House was built in 1935 by Mabel Ousley and her husband who worked for the Jonathan Stephens Shinkle Shoe factory. The house was among the first on the street and preceded the building of the Rolla High School and almost all other private residences in the area. Mrs. Mabel Ousley became the sole owner of the property with the passing of her husband in 1977.

UTM REFERENCES
Zone: 15
Easting: 608800
Northing: 4200950



MISSOURI OFFICE OF HISTORIC PRESERVATION / INVENTORY SURVEY FORM

1. NAME

HISTORIC UMR Chancellor's Residence

AND / OR COMMON

STREET & NUMBER 11th and State Streets

CITY, TOWN Rolla

VICINITY OF

STATE Missouri

CODE 29

COUNTY Phelps

CODE 161

3. CLASSIFICATION

CATEGORY

☐ district☒ building(s)☐ structure☐ site☐ object

OWNERSHIP

☒ public☐ private☐ both

PUBLIC ACQUISITION

☐ in process☐ being considered☒ N/A

STATUS

☒ occupied☐ unoccupied☐ work in progress

ACCESSIBLE

☒ yes: restricted☐ yes: unrestricted☐ no

PRESENT USE

☐ agriculture☐ commercial☒ educational☐ entertainment☐ government☐ industrial☐ military☐ museum☐ park☐ private residence☐ religious☐ scientific☐ transportation☐ other: _____

4. OWNER OF PROPERTY

NAME University of Missouri - Rolla

STREET & NUMBER

CITY, TOWN Rolla,

VICINITY OF

STATE Missouri

5. LOCATION OF LEGAL DESCRIPTION

Assessor's Office
Phelps County Courthouse
Rolla, Missouri 65401

6. REPRESENTATION IN EXISTING SURVEYS

TITLE (None)

Determined Eligible? ☐ Yes ☐ No ☐ Federal ☐ State ☐ County ☐ Local

7. DESCRIPTION

CONDITION

☒ excellent☐ good☐ fair☐ deteriorated☐ ruins☐ unexposed

CHECK ONE

☐ unaltered☒ altered

CHECK ONE

☒ original site☐ movedDate October 10, 1984

DESCRIBE THE PRESENT AND ORIGINAL (IF KNOWN) PHYSICAL APPEARANCE

The Chancellor's Residence on the campus of the University of Missouri at Rolla was constructed in 1889 in the Richardsonian Romanesque style of architecture. The design is characterized by a straightforward treatment of stone and brick, broad roof planes and a select distribution of openings. The overall effect depends on mass, volume, and scale rather than enriched or decorative detailing. The uniform brick exterior finish is highlighted with an occasional enrichment of angular or oval forms along with a belt-course trim. The large, central entrance is framed with double brick piers for support and segmental arches trimmed in cut stone. Front, twin towers represent the most outstanding feature of the building and add a solid, massive shape to the dramatic effect of the structure.

8. SIGNIFICANCE - Phelps County Survey - UMR Chancellor's Residence

PERIOD	AREAS OF SIGNIFICANCE - CHECK AND JUSTIFY BELOW			
<input type="checkbox"/> prehistoric	<input type="checkbox"/> archeology - prehistoric	<input type="checkbox"/> community planning	<input type="checkbox"/> landscape architecture	<input type="checkbox"/> religion
<input type="checkbox"/> 1400-1499	<input type="checkbox"/> archeology - historic	<input type="checkbox"/> conservation	<input type="checkbox"/> law	<input type="checkbox"/> science
<input type="checkbox"/> 1500-1599	<input type="checkbox"/> agriculture	<input type="checkbox"/> economics	<input type="checkbox"/> literature	<input type="checkbox"/> sculpture
<input type="checkbox"/> 1600-1699	<input checked="" type="checkbox"/> architecture	<input checked="" type="checkbox"/> education	<input type="checkbox"/> military	<input type="checkbox"/> social / humanitarian
<input type="checkbox"/> 1700-1799	<input type="checkbox"/> art	<input type="checkbox"/> engineering	<input type="checkbox"/> music	<input type="checkbox"/> theater
<input checked="" type="checkbox"/> 1800-1899	<input type="checkbox"/> commerce	<input type="checkbox"/> exploration / settlement	<input type="checkbox"/> philosophy	<input type="checkbox"/> transportation
<input type="checkbox"/> 1900-	<input type="checkbox"/> communications	<input type="checkbox"/> industry	<input type="checkbox"/> politics / government	<input type="checkbox"/> other (specify)
		<input type="checkbox"/> invention		

SPECIFIC DATES 1889

BUILDER / ARCHITECT Henry H. Hohenschild

STATEMENT OF SIGNIFICANCE (IN ONE PARAGRAPH)

Architecture: The Chancellor's Residence on the Rolla Campus of the University of Missouri is perhaps the earliest and best preserved example in the Meramec Region of the Richardsonian Romanesque style of architecture. The primary features of this medieval style, as reflected in this structure, are round or semi-circular arches highlighted with a trim of cut stone. The facade of the exterior is a combination of both brick and stone and displays a strong feeling of massiveness in the proportions of the building; it has been meticulously restored and well maintained.

Education: The Chancellor's Residence was the third building constructed on the University of Missouri - Rolla campus. It was built in 1889 and used as a dormitory and mess club until 1900. UMR is now recognized as one of the finest engineering schools in the nation.

(See attached history).

9. MAJOR BIBLIOGRAPHICAL REFERENCES

Interview: Earl Strebeck
209 Eldon
St. James, Mo. 65559

Publications: "Yesterday Lives Again" - Published 1957
by the Phelps County Historical Society.

10. GEOGRAPHICAL DATA

ACREAGE OF PROPERTY Approx. 20,000 sq. ft. QUADRANGLE NAME Rolla, Missouri SCALE 1:24000
UTM REFERENCES

A

1	5	6	0	7	6	0	0	4	2	0	1	1	5	0
---	---	---	---	---	---	---	---	---	---	---	---	---	---	---

ZONE EASTING NORTHING

B

--	--	--	--	--	--	--	--	--	--	--	--	--	--	--

ZONE EASTING NORTHING

C

--	--	--	--	--	--	--	--	--	--	--	--	--	--	--

D

--	--	--	--	--	--	--	--	--	--	--	--	--	--	--

VERBAL BOUNDARY DESCRIPTION AND JUSTIFICATION

The Chancellor's Residence is located at 11th and State Streets, on the campus of the University of Missouri, in Rolla, Mo., at the above referenced UTM coordinates. This location recognizes the building and the grounds on which it rests.

11. FORM PREPARED BY

NAME / TITLE Robert Lacy - Historic Preservation Coordinator

ORGANIZATION Meramec Regional Planning Commission

ADDRESS 101 West Tenth Street, Rolla, Missouri 65401

DATE October 10, 1984

MISSOURI OFFICE OF HISTORIC PRESERVATION / INVENTORY SURVEY FORM

(Phelps County Survey)

CONTINUATION SHEET UMR Chancellor's Residence

ITEM NUMBER 8

PAGE 1

UMR CHANCELLOR'S RESIDENCE

(History)

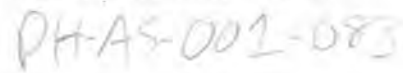
by

Robert Lacy

The Chancellor's Residence was the third building constructed on the University of Missouri-Rolla campus, which was then known as the Missouri School of Mines and Metallurgy. It was built in 1889 and was used as a dormitory and mess club until 1900.

Local architect, Henry H. Hohenschild designed the structure. Its style is Romanesque and reflects the influence of Richard Hobson Richardson, who was the most popular architect in America in the late 19th century. Romanesque features include arches, rustic stones, heavy appearance, and a monumental roof.

The building has been restored and retains the traditional elements of its original design.



UTM REFERENCES
Zone: 15
Easting: 607600
Northing: 4201150



MISSOURI OFFICE OF HISTORIC PRESERVATION / INVENTORY SURVEY FORM

1. NAME The Ernestine Copeland House

HISTORIC Murry Place

AND / OR COMMON

2. LOCATION

STREET & NUMBER 607 East 12th Street

CITY, TOWN Rolla

VICINITY OF

STATE Missouri

CODE 29

COUNTY Phelps

CODE 161

3. CLASSIFICATION

CATEGORY

OWNERSHIP

STATUS

PRESENT USE

__ district

__ public

☒ occupied

__ agriculture

__ museum

☒ building(s)

☒ private

__ unoccupied

__ commercial

__ park

__ structure

__ both

__ work in progress

__ educational

☒ private residence

__ site

PUBLIC ACQUISITION

ACCESSIBLE

__ entertainment

__ religious

__ object

__ in process

☒ yes: restricted

__ government

__ scientific

__ being considered

__ yes: unrestricted

__ industrial

__ transportation

☒ N/A

__ no

__ military

__ other: __

4. OWNER OF PROPERTY

NAME Ernestine Copeland

STREET & NUMBER 607 East 12th Street

CITY, TOWN Rolla

VICINITY OF

STATE Missouri

5. LOCATION OF LEGAL DESCRIPTION

Assessor's Office

Phelps County Courthouse

Rolla, Missouri 65401

6. REPRESENTATION IN EXISTING SURVEYS

TITLE (None)

Determined Eligible?

Yes

No

Federal

State

County

Local

7. DESCRIPTION

CONDITION

☒ excellent

__ deteriorated

CHECK ONE

☒ unaltered

CHECK ONE

☒ original site

__ good

__ ruins

__ altered

__ moved

Date July 22, 1985

__ fair

__ unexposed

DESCRIBE THE PRESENT AND ORIGINAL (IF KNOWN) PHYSICAL APPEARANCE

The Copeland House was built in the Queen Anne Chateausque style of architecture that is very rare in this area. The building is constructed of handmade stone blocks and has a lateral tower and a high pitched front gable. Although the Copeland House needs a coat of paint on the mortar, it is in excellent condition both inside and out.

8. SIGNIFICANCE - Phelps County Survey - Ernestine Copeland House

PERIOD	AREAS OF SIGNIFICANCE - CHECK AND JUSTIFY BELOW			
<input type="checkbox"/> prehistoric	<input type="checkbox"/> archeology - prehistoric	<input checked="" type="checkbox"/> community planning	<input type="checkbox"/> landscape architecture	<input type="checkbox"/> religion
<input type="checkbox"/> 1400-1499	<input type="checkbox"/> archeology - historic	<input type="checkbox"/> conservation	<input type="checkbox"/> law	<input type="checkbox"/> science
<input type="checkbox"/> 1500-1599	<input type="checkbox"/> agriculture	<input type="checkbox"/> economics	<input type="checkbox"/> literature	<input type="checkbox"/> sculpture
<input type="checkbox"/> 1600-1699	<input checked="" type="checkbox"/> architecture	<input type="checkbox"/> education	<input type="checkbox"/> military	<input type="checkbox"/> social / humanitarian
<input type="checkbox"/> 1700-1799	<input type="checkbox"/> art	<input type="checkbox"/> engineering	<input type="checkbox"/> music	<input type="checkbox"/> theater
<input checked="" type="checkbox"/> 1800-1899	<input type="checkbox"/> commerce	<input type="checkbox"/> exploration / settlement	<input type="checkbox"/> philosophy	<input type="checkbox"/> transportation
<input type="checkbox"/> 1900-	<input type="checkbox"/> communications	<input type="checkbox"/> industry	<input type="checkbox"/> politics / government	<input type="checkbox"/> other (specify)
		<input type="checkbox"/> invention		

SPECIFIC DATES Circa 1863-1885

BUILDER / ARCHITECT Bishop

STATEMENT OF SIGNIFICANCE (IN ONE PARAGRAPH)

Architecture: The Chateausque Queen Anne style of architecture is very rare in the Phelps County area.

Community Planning: The Copeland House was built by Edmund Ward Bishop, the founder of Rolla.

(See attached history).

9. MAJOR BIBLIOGRAPHICAL REFERENCES

Mrs. Ernestine Copeland - Rolla, Missouri

Mrs. Irene Burton - Rolla, Missouri

10. GEOGRAPHICAL DATA

ACREAGE OF PROPERTY Approx. 15.000 sq. ft. QUADRANGLE NAME Rolla, Missouri SCALE 1:24000
UTM REFERENCES

A	<u>1</u> <u>5</u>	<u>6</u> <u>0</u> <u>8</u> <u>8</u> <u>0</u> <u>0</u>	<u>4</u> <u>2</u> <u>0</u> <u>1</u> <u>2</u> <u>0</u> <u>0</u>	B	<u> </u> <u> </u>	<u> </u> <u> </u> <u> </u> <u> </u> <u> </u> <u> </u>	<u> </u> <u> </u> <u> </u> <u> </u> <u> </u> <u> </u>
	ZONE	EASTING	NORTHING		ZONE	EASTING	NORTHING
C	<u> </u> <u> </u>	<u> </u> <u> </u> <u> </u> <u> </u> <u> </u> <u> </u>	<u> </u> <u> </u> <u> </u> <u> </u> <u> </u> <u> </u>	D	<u> </u> <u> </u>	<u> </u> <u> </u> <u> </u> <u> </u> <u> </u> <u> </u>	<u> </u> <u> </u> <u> </u> <u> </u> <u> </u> <u> </u>

VERBAL BOUNDARY DESCRIPTION AND JUSTIFICATION

The Ernestine Copeland House is located at 607 East 12th Street at the above referenced UTM coordinates. This boundary recognizes the house and the parameters of the grounds on which it rests.

11. FORM PREPARED BY

NAME / TITLE Philip Hornsey - Field Researcher

ORGANIZATION Meramec Regional Planning Commission

ADDRESS 101 West Tenth Street, Rolla, Missouri 65401

DATE September 12, 1985

PH-AS-001-084

MISSOURI OFFICE OF HISTORIC PRESERVATION / INVENTORY SURVEY FORM

(Phelps County Survey)

CONTINUATION SHEET Ernestine Copeland House

ITEM NUMBER 8

PAGE 1

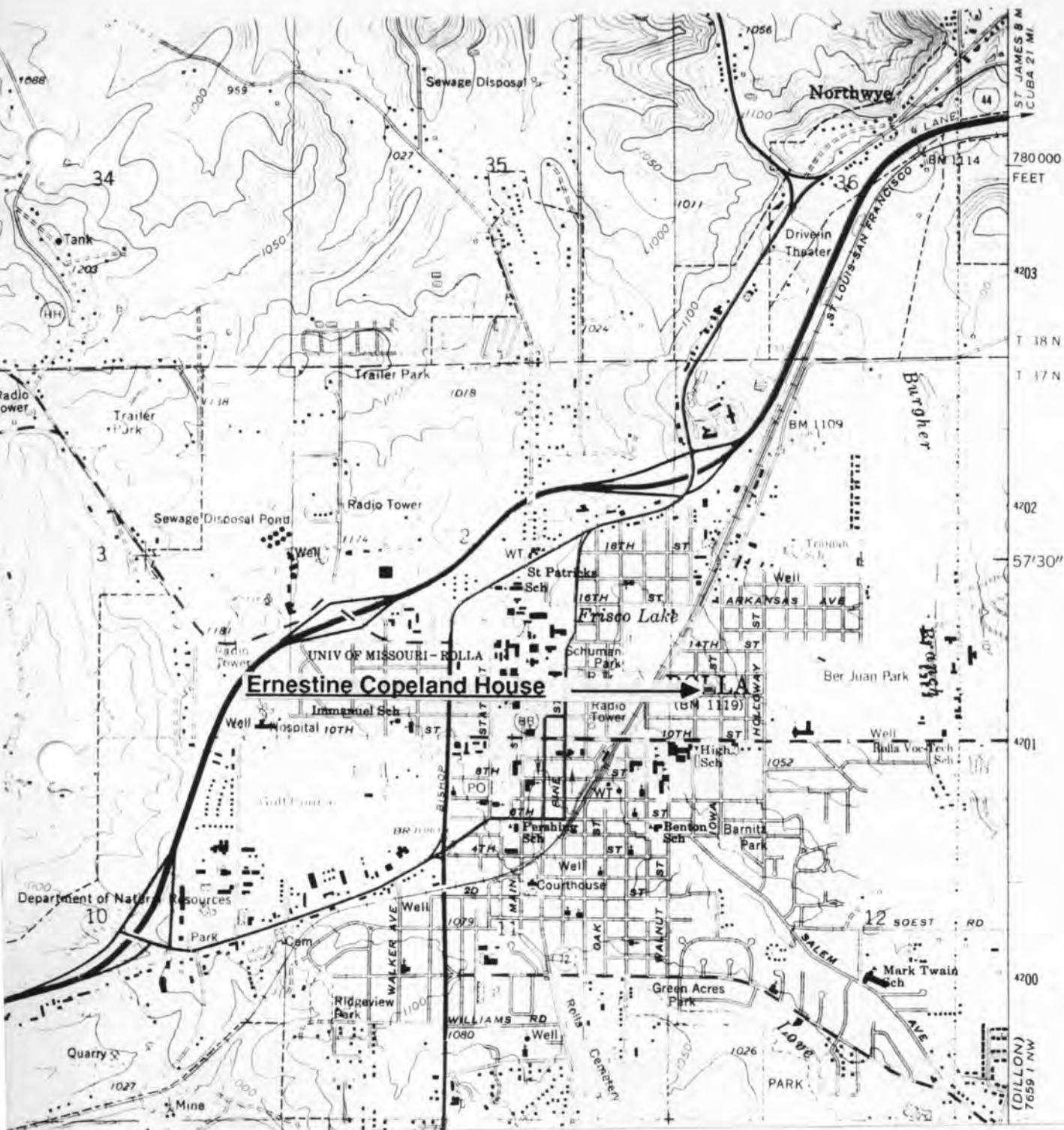
THE ERNESTINE COPELAND HOUSE

(History)

by

Philip Hornsey

The Copeland House was built between 1863 and 1880 by Edmund Ward Bishop, the founder of Rolla. The house stayed in his hands until his death when it was inherited by a kinswoman of unknown relation. There is no further information until 1940 when the house was purchased by Mr Roy Charles. The house was later sold to a lady known as "Widow" Murry and finally passed in to the hands of Ernestine Copeland.



THE ERNESTINE COPELAND HOUSE
Rolla, Mo.

(Phelps County Survey)

U. S. G. S. 7.5 Minute Topographic Map
Rolla Quadrangle
Scale: 1:24,000

UTM REFERENCES
Zone: 15
Easting: 608800
Northing: 4201200

PHAS-001-084



MISSOURI OFFICE OF HISTORIC PRESERVATION / INVENTORY SURVEY FORM

1. NAME The Paul Carol House

HISTORIC Small House

AND / OR COMMON

2. LOCATION

STREET & NUMBER 602 Cedar

CITY, TOWN Rolla

VICINITY OF

STATE Missouri

CODE 29

COUNTY Phelps

CODE 161

3. CLASSIFICATION

CATEGORY

☐ district☒ building(s)☐ structure☐ site☐ object

OWNERSHIP

☐ public☒ private☐ both

PUBLIC ACQUISITION

☐ in process☐ being considered☒ N/A

STATUS

☒ occupied☐ unoccupied☐ work in progress

ACCESSIBLE

☒ yes: restricted☐ yes: unrestricted☐ no

PRESENT USE

☐ agriculture☐ commercial☐ educational☐ entertainment☐ government☐ industrial☐ military☐ museum☐ park☒ private residence☐ religious☐ scientific☐ transportation☐ other: _____

4. OWNER OF PROPERTY

NAME Paul and Helen Carol

STREET & NUMBER 602 Cedar Street

CITY, TOWN Rolla

VICINITY OF

STATE Missouri

5. LOCATION OF LEGAL DESCRIPTION

Assessor's Office
 Phelps County Courthouse
 Rolla, Missouri 65401

6. REPRESENTATION IN EXISTING SURVEYS

TITLE (None)	Determined Eligible?	Yes	No	Federal	State	County	Local
--------------	----------------------	-----	----	---------	-------	--------	-------

7. DESCRIPTION

CONDITION

☐ excellent☒ good☐ fair☐ deteriorated☐ ruins☐ unexposed

CHECK ONE

☐ unaltered☒ altered

CHECK ONE

☒ original site☐ movedDate August 23, 1985

DESCRIBE THE PRESENT AND ORIGINAL (IF KNOWN) PHYSICAL APPEARANCE

The Carol House is a good example of the Italian Villa style of architecture. The house has been remodeled extensively on the inside and moderately on the outside since its construction in 1910.

8. SIGNIFICANCE - Phelps County Survey - Paul Carol House

PERIOD	AREAS OF SIGNIFICANCE - CHECK AND JUSTIFY BELOW			
<input type="checkbox"/> prehistoric	<input type="checkbox"/> archeology - prehistoric	<input type="checkbox"/> community planning	<input type="checkbox"/> landscape architecture	<input type="checkbox"/> religion
<input type="checkbox"/> 1400-1499	<input type="checkbox"/> archeology - historic	<input type="checkbox"/> conservation	<input type="checkbox"/> law	<input type="checkbox"/> science
<input type="checkbox"/> 1500-1599	<input checked="" type="checkbox"/> agriculture	<input type="checkbox"/> economics	<input type="checkbox"/> literature	<input type="checkbox"/> sculpture
<input type="checkbox"/> 1600-1699	<input checked="" type="checkbox"/> architecture	<input type="checkbox"/> education	<input type="checkbox"/> military	<input type="checkbox"/> social / humanitarian
<input type="checkbox"/> 1700-1799	<input type="checkbox"/> art	<input type="checkbox"/> engineering	<input checked="" type="checkbox"/> music	<input type="checkbox"/> theater
<input checked="" type="checkbox"/> 1800-1899	<input type="checkbox"/> commerce	<input type="checkbox"/> exploration / settlement	<input type="checkbox"/> philosophy	<input type="checkbox"/> transportation
<input type="checkbox"/> 1900-	<input type="checkbox"/> communications	<input type="checkbox"/> industry	<input type="checkbox"/> politics / government	<input type="checkbox"/> other (specify)
		<input type="checkbox"/> invention		

SPECIFIC DATES 1910

BUILDER / ARCHITECT Unknown

STATEMENT OF SIGNIFICANCE (IN ONE PARAGRAPH)

Architecture: The Italian style of architecture is uncommon in this area.

Agriculture: The father of Horace Small raised orchids in an attached greenhouse at one time.

Music: Horace Small was a music teacher in the area for many years.

(See attached history).

9. MAJOR BIBLIOGRAPHICAL REFERENCES

Mrs. Irene Burton
Rolla, Missouri

10. GEOGRAPHICAL DATA

ACREAGE OF PROPERTY Approx. 30.000 sq. ft. QUADRANGLE NAME Rolla, Missouri SCALE 1:24000
UTM REFERENCES

A

1	5
---	---

6	0	8	3	0	0
---	---	---	---	---	---

4	2	0	0	5	5	0
---	---	---	---	---	---	---

ZONE EASTING NORTHING

B

--	--

--	--	--	--	--	--

--	--	--	--	--	--

ZONE EASTING NORTHING

C

--	--

--	--	--	--	--	--

--	--	--	--	--	--

D

--	--

--	--	--	--	--	--

--	--	--	--	--	--

VERBAL BOUNDARY DESCRIPTION AND JUSTIFICATION

The Paul Carol House is located at 602 Cedar Street at the above referenced UTM coordinates. This boundary recognizes the house, an outbuilding and the parameters of the grounds on which it rests.

11. FORM PREPARED BY

NAME / TITLE Philip Hornsey - Field Researcher

ORGANIZATION Meramec Regional Planning Commission

ADDRESS 101 West Tenth Street, Rolla, Missouri 65401

DATE September 10, 1985

PH-AS-002-085

MISSOURI OFFICE OF HISTORIC PRESERVATION / INVENTORY SURVEY FORM

(Phelps County Survey)

CONTINUATION SHEET Paul Carol House

ITEM NUMBER 8

PAGE 1

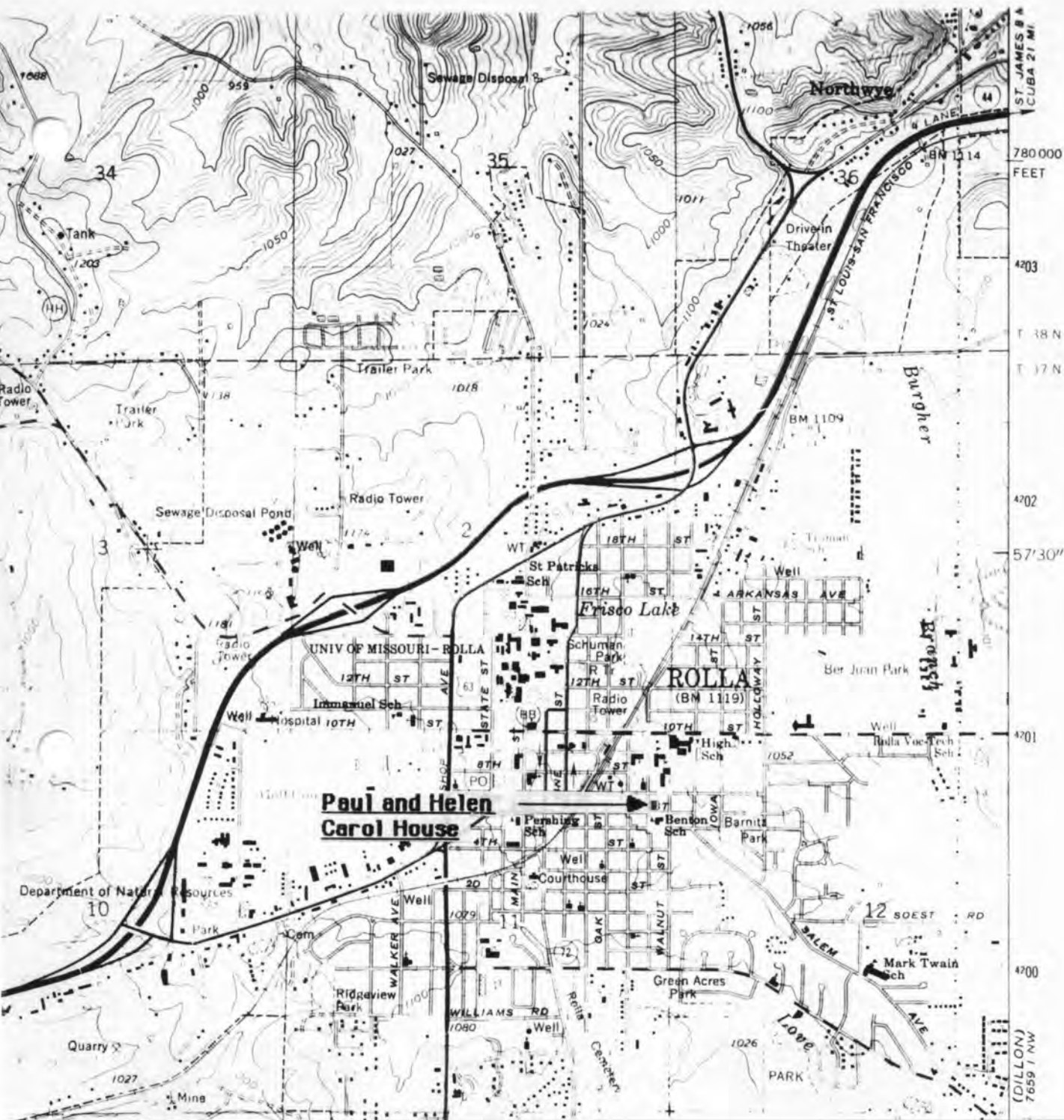
THE PAUL CAROL HOUSE

(History)

by

Philip Hornsey

The Carol House was built by an unknown architect in or about 1910 in the Italian Villa style of architecture. It later passed into the hands of the Horace Small family who lived there for many years. Horace taught music from the house while his father grew orchids in his greenhouse. Sometime after his death the house passed into the hands of Paul and Helen Carol.



THE PAUL CAROL HOUSE
Rolla, Mo.

(Phelps County Survey)

U. S. G. S. 7.5 Minute Topographic Map
Rolla Quadrangle
Scale: 1:24,000

UTM REFERENCES
Zone: 15
Easting: 608300
Northing: 4200550

PH-A5-001-085



MISSOURI OFFICE OF HISTORIC PRESERVATION / INVENTORY SURVEY FORM

1. NAME

HISTORIC

AND / OR COMMON Royle Hawthorn House

2. LOCATION

STREET & NUMBER 100 Elm

CITY, TOWN Rolla

VICINITY OF

STATE Missouri

CODE 29

COUNTY Phelps

CODE 161

3. CLASSIFICATION

CATEGORY

OWNERSHIP

STATUS

PRESENT USE

__ district

__ public

☒ occupied

__ agriculture

__ museum

☒ building(s)

☒ private

__ unoccupied

__ commercial

__ park

__ structure

__ both

__ work in progress

__ educational

☒ private residence

__ site

PUBLIC ACQUISITION

ACCESSIBLE

__ entertainment

__ religious

__ object

__ in process

☒ yes: restricted

__ government

__ scientific

__ being considered

__ yes: unrestricted

__ industrial

__ transportation

☒ N/A

__ no

__ military

__ other: __

4. OWNER OF PROPERTY

NAME Royle Hawthorn

STREET & NUMBER 100 Elm

CITY, TOWN Rolla

VICINITY OF

STATE Missouri

5. LOCATION OF LEGAL DESCRIPTION

Assessor's Office
Phelps County Courthouse
Rolla, Missouri 65401

6. REPRESENTATION IN EXISTING SURVEYS

TITLE (None)

Determined Eligible?

Yes

No

Federal

State

County

Local

7. DESCRIPTION

CONDITION

CHECK ONE

CHECK ONE

__ excellent

__ deteriorated

☒ unaltered

__ original site

☒ good

__ ruins

__ altered

__ moved

date August 30, 1985

__ fair

__ unexposed

DESCRIBE THE PRESENT AND ORIGINAL (IF KNOWN) PHYSICAL APPEARANCE

The Hawthorn House is an interesting example of a rustic building with both Greek and Colonial Revival architectural features with a double hip roof. This house has been practically unaltered since construction.

8. SIGNIFICANCE - Phelps County Survey - Royle Hawthorn House

PERIOD	AREAS OF SIGNIFICANCE - CHECK AND JUSTIFY BELOW			
<input type="checkbox"/> prehistoric	<input type="checkbox"/> archeology - prehistoric	<input checked="" type="checkbox"/> community planning	<input type="checkbox"/> landscape architecture	<input type="checkbox"/> religion
<input type="checkbox"/> 1400-1499	<input type="checkbox"/> archeology - historic	<input type="checkbox"/> conservation	<input type="checkbox"/> law	<input type="checkbox"/> science
<input type="checkbox"/> 1500-1599	<input type="checkbox"/> agriculture	<input type="checkbox"/> economics	<input type="checkbox"/> literature	<input type="checkbox"/> sculpture
<input type="checkbox"/> 1600-1699	<input checked="" type="checkbox"/> architecture	<input type="checkbox"/> education	<input type="checkbox"/> military	<input type="checkbox"/> social / humanitarian
<input type="checkbox"/> 1700-1799	<input type="checkbox"/> art	<input type="checkbox"/> engineering	<input type="checkbox"/> music	<input type="checkbox"/> theater
<input checked="" type="checkbox"/> 1800-1899	<input type="checkbox"/> commerce	<input type="checkbox"/> exploration / settlement	<input type="checkbox"/> philosophy	<input type="checkbox"/> transportation
<input type="checkbox"/> 1900-	<input type="checkbox"/> communications	<input type="checkbox"/> industry	<input type="checkbox"/> politics / government	<input type="checkbox"/> other (specify)
		<input type="checkbox"/> invention		

SPECIFIC DATES 1880

BUILDER / ARCHITECT Unknown

STATEMENT OF SIGNIFICANCE (IN ONE PARAGRAPH)

Architecture: The mixture of architectural styles is very typical of some of the houses in this area.

Community planning: This house was undoubtedly built within the original boundaries of Rolla.

(See attached history).

9. MAJOR BIBLIOGRAPHICAL REFERENCES

Royle Hawthorn
Rolla, Missouri

10. GEOGRAPHICAL DATA

ACREAGE OF PROPERTY Approx. 20,000 sq. ft. QUADRANGLE NAME Rolla, Missouri SCALE 1:24000
UTM REFERENCES

A	<input type="text" value="1"/> <input type="text" value="5"/> <input type="text" value="6"/> <input type="text" value="0"/> <input type="text" value="8"/> <input type="text" value="1"/> <input type="text" value="0"/> <input type="text" value="0"/> <input type="text" value="4"/> <input type="text" value="2"/> <input type="text" value="0"/> <input type="text" value="0"/> <input type="text" value="2"/> <input type="text" value="0"/> <input type="text" value="0"/>	B	<input type="text"/> <input type="text"/> <input type="text"/> <input type="text"/> <input type="text"/> <input type="text"/> <input type="text"/> <input type="text"/> <input type="text"/> <input type="text"/> <input type="text"/> <input type="text"/> <input type="text"/> <input type="text"/> <input type="text"/> <input type="text"/> <input type="text"/> <input type="text"/> <input type="text"/> <input type="text"/> <input type="text"/> <input type="text"/>
	ZONE EASTING NORTHING		ZONE EASTING NORTHING
C	<input type="text"/> <input type="text"/> <input type="text"/> <input type="text"/> <input type="text"/> <input type="text"/> <input type="text"/> <input type="text"/> <input type="text"/> <input type="text"/> <input type="text"/> <input type="text"/> <input type="text"/> <input type="text"/> <input type="text"/> <input type="text"/> <input type="text"/> <input type="text"/> <input type="text"/> <input type="text"/> <input type="text"/> <input type="text"/>	D	<input type="text"/> <input type="text"/> <input type="text"/> <input type="text"/> <input type="text"/> <input type="text"/> <input type="text"/> <input type="text"/> <input type="text"/> <input type="text"/> <input type="text"/> <input type="text"/> <input type="text"/> <input type="text"/> <input type="text"/> <input type="text"/> <input type="text"/> <input type="text"/> <input type="text"/> <input type="text"/> <input type="text"/> <input type="text"/>
	ZONE EASTING NORTHING		ZONE EASTING NORTHING

VERBAL BOUNDARY DESCRIPTION AND JUSTIFICATION

The Royle Hawthorn House is located at 100 Elm Street at the above referenced UTM coordinates. This location recognizes the house and the parameters of the grounds on which it rests.

11. FORM PREPARED BY

NAME / TITLE Philip Hornsey - Field Researcher

ORGANIZATION Meramec Regional Planning Commission

ADDRESS 101 West Tenth Street, Rolla, Missouri 65401

DATE August 30, 1985

MISSOURI OFFICE OF HISTORIC PRESERVATION / INVENTORY SURVEY FORM

(Phelps County Survey)

CONTINUATION SHEET Royle Hawthorn House

ITEM NUMBER 8

PAGE 1

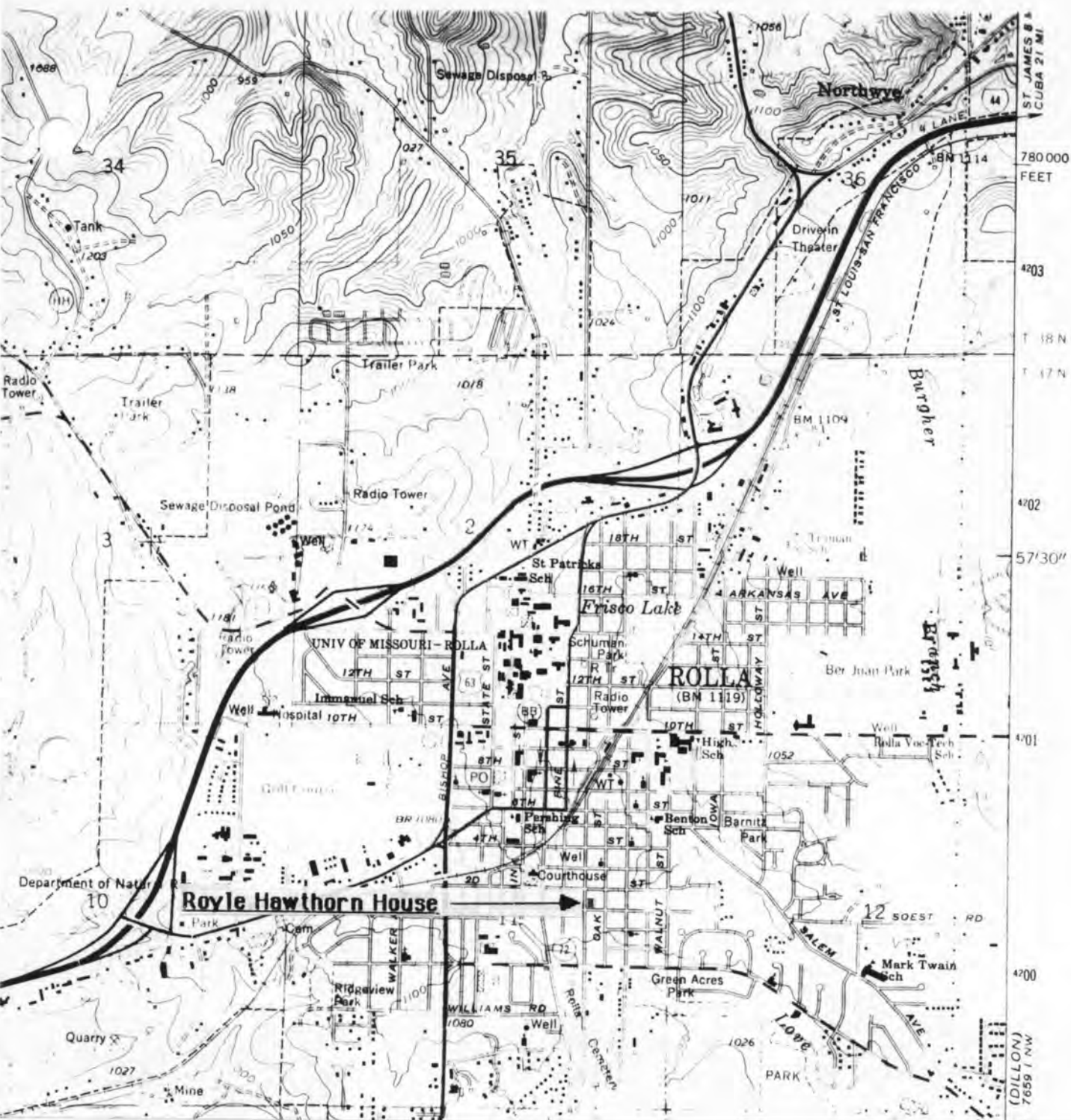
THE ROYLE HAWTHORN HOUSE

(History)

by

Philip Hornsey

This house was built by a negro family in the early 1880's on land situated below the courthouse. The house remains in family hands even after three generations.



THE ROYLE HAWTHORN HOUSE Rolla, Mo.

(Phelps County Survey)

U. S. G. S. 7.5 Minute Topographic Map
Rolla Quadrangle
Scale: 1:24,000

UTM REFERENCES
Zone: 15
Easting: 608100
Northing: 4200200

PHAS-001-086



MISSOURI OFFICE OF HISTORIC PRESERVATION / INVENTORY SURVEY FORM

1. NAME The Henry Luxon House

HISTORIC

AND / OR COMMON

2. LOCATION

STREET & NUMBER 102 Elm Street

CITY, TOWN Rolla

VICINITY OF

STATE Missouri

CODE 29

COUNTY Phelps

CODE 161

3. CLASSIFICATION

CATEGORY

OWNERSHIP

STATUS

PRESENT USE

___ district

___ public

☒ occupied

___ agriculture

___ museum

☒ building(s)

☒ private

___ unoccupied

___ commercial

___ park

___ structure

___ both

___ work in progress

___ educational

___ private residence

___ site

PUBLIC ACQUISITION

ACCESSIBLE

___ entertainment

___ religious

___ object

___ in process

___ yes: restricted

___ government

___ scientific

___ being considered

___ yes: unrestricted

___ industrial

___ transportation

☒ N/A

___ no

___ military

___ other: ___

4. OWNER OF PROPERTY

NAME Henry Luxon Estate

STREET & NUMBER 102 Elm Street

CITY, TOWN Rolla

VICINITY OF

STATE Missouri

5. LOCATION OF LEGAL DESCRIPTION

Assessor's Office
Phelps County Courthouse
Rolla, Missouri 65401

6. REPRESENTATION IN EXISTING SURVEYS

TITLE (None)

Determined Eligible?

Yes

No

Federal

State

County

Local

7. DESCRIPTION

CONDITION

CHECK ONE

CHECK ONE

___ excellent

___ deteriorated

___ unaltered

___ original site

___ good

___ ruins

☒ altered

___ moved

Date ____, 1985

☒ fair

___ unexposed

DESCRIBE THE PRESENT AND ORIGINAL (IF KNOWN) PHYSICAL APPEARANCE

The Luxon House was built in 1910 in the Colonial Revival style of architecture. It has, however, Queen Anne style porch posts. This house has been virtually unaltered from its original appearance except for the siding on the exterior. It is a two story structure with two stairways and a small wing in the rear. A fire caused some rebuilding in 1978.

8. SIGNIFICANCE - Phelps County Survey - Henry Luxon House

PERIOD	AREAS OF SIGNIFICANCE - CHECK AND JUSTIFY BELOW			
<input type="checkbox"/> prehistoric	<input type="checkbox"/> archeology - prehistoric	<input type="checkbox"/> community planning	<input type="checkbox"/> landscape architecture	<input type="checkbox"/> religion
<input type="checkbox"/> 1400-1499	<input type="checkbox"/> archeology - historic	<input type="checkbox"/> conservation	<input type="checkbox"/> law	<input type="checkbox"/> science
<input type="checkbox"/> 1500-1599	<input type="checkbox"/> agriculture	<input type="checkbox"/> economics	<input type="checkbox"/> literature	<input type="checkbox"/> sculpture
<input type="checkbox"/> 1600-1699	<input checked="" type="checkbox"/> architecture	<input type="checkbox"/> education	<input type="checkbox"/> military	<input type="checkbox"/> social / humanitarian
<input type="checkbox"/> 1700-1799	<input type="checkbox"/> art	<input type="checkbox"/> engineering	<input type="checkbox"/> music	<input type="checkbox"/> theater
<input type="checkbox"/> 1800-1899	<input type="checkbox"/> commerce	<input type="checkbox"/> exploration / settlement	<input type="checkbox"/> philosophy	<input type="checkbox"/> transportation
<input checked="" type="checkbox"/> 1900-	<input type="checkbox"/> communications	<input type="checkbox"/> industry	<input type="checkbox"/> politics / government	<input checked="" type="checkbox"/> other (specify) Entertainment
		<input type="checkbox"/> invention		

SPECIFIC DATES 1910

BUILDER / ARCHITECT Unknown

STATEMENT OF SIGNIFICANCE (IN ONE PARAGRAPH)

Architecture: The Luxon House is an interesting mixture of Colonial Revival and Queen Anne architecture.

Entertainment: Mr. Henry Luxon was a weight lifter in the circus for a number of years prior to his return in the 1960s.

(See attached history).

9. MAJOR BIBLIOGRAPHICAL REFERENCES

Mrs. Irene Burton
Rolla, Missouri

10. GEOGRAPHICAL DATA

ACREAGE OF PROPERTY Approx. 20.000 sq. ft. QUADRANGLE NAME Rolla, Missouri SCALE 1:24000
UTM REFERENCES

A

1	5	6	0	8	1	5	0	4	2	0	0	3	5	0
---	---	---	---	---	---	---	---	---	---	---	---	---	---	---

ZONE EASTING NORTHING

B

--	--	--	--	--	--	--	--	--	--	--	--	--	--	--

ZONE EASTING NORTHING

C

--	--	--	--	--	--	--	--	--	--	--	--	--	--	--

D

--	--	--	--	--	--	--	--	--	--	--	--	--	--	--

VERBAL BOUNDARY DESCRIPTION AND JUSTIFICATION

The Henry Luxon House is located at 102 Elm Street at the above referenced UTM coordinates. This boundary recognizes the house and the parameters of the grounds on which it rests.

11. FORM PREPARED BY

NAME / TITLE Philip Hornsey - Field Researcher

ORGANIZATION Meramec Regional Planning Commission

ADDRESS 101 West Tenth Street, Rolla, Missouri 65401

DATE August 23, 1985

PH-AS-001-087

MISSOURI OFFICE OF HISTORIC PRESERVATION / INVENTORY SURVEY FORM

(Phelps County Survey)

CONTINUATION SHEET Henry Luxon House

ITEM NUMBER 8

PAGE 1

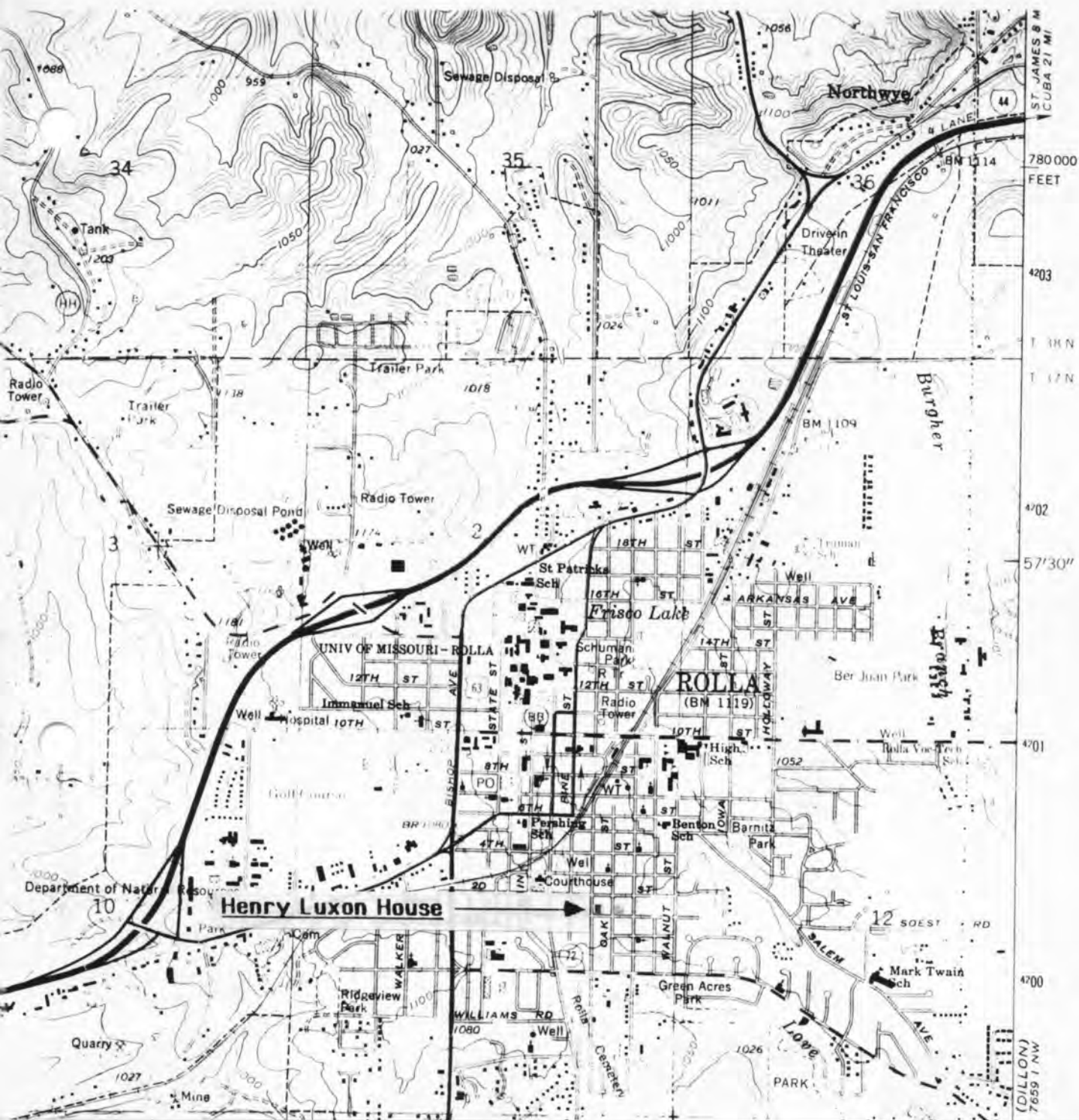
THE HENRY LUXON HOUSE

(History)

by

Philip Hornsey

The Henry Luxon House was built by the parents of Mr. Luxon, and it is the house where he spent his childhood. Henry joined the circus when he was in his teens and traveled with them as a weight lifter until he returned back to Rolla in the mid 1960s. Mr. Luxon lived there with his mother until her death in 1970. He died of a heart attack in 1983. The house is still pending in probate.



THE HENRY LUXON HOUSE Rolla, Mo.

(Phelps County Survey)

U. S. G. S. 7.5 Minute Topographic Map
Rolla Quadrangle
Scale: 1:24,000

UTM REFERENCES
Zone: 15
Easting: 608150
Northing: 4200350

PH AS-001-087



MISSOURI OFFICE OF HISTORIC PRESERVATION / INVENTORY SURVEY FORM

1. NAME

HISTORIC Elkins Chapel (Second Methodist)

AND / OR COMMON Church of God of Prophecy

2. LOCATION

STREET & NUMBER 104 Elm

CITY, TOWN Rolla

VICINITY OF

STATE Missouri

CODE 29

COUNTY Phelps

CODE 161

3. CLASSIFICATION

CATEGORY

☐ district☒ building(s)☐ structure☐ site☐ object

OWNERSHIP

☒ public☐ private☐ both

PUBLIC ACQUISITION

☐ in process☐ being considered☒ N/A

STATUS

☒ occupied☐ unoccupied☐ work in progress

ACCESSIBLE

☐ yes: restricted☒ yes: unrestricted☐ no

PRESENT USE

☐ agriculture☐ commercial☐ educational☐ entertainment☐ government☐ industrial☐ military☐ museum☐ park☐ private residence☒ religious☐ scientific☐ transportation☐ other: _____

4. OWNER OF PROPERTY

NAME Church of God of Prophecy

STREET & NUMBER 104 Elm

CITY, TOWN Rolla

VICINITY OF

STATE Missouri

5. LOCATION OF LEGAL DESCRIPTION

Assessor's Office
 Phelps County Courthouse
 Rolla, Missouri 65401

6. REPRESENTATION IN EXISTING SURVEYS

TITLE (None)	Determined Eligible?	Yes	No	Federal	State	County	Local
--------------	----------------------	-----	----	---------	-------	--------	-------

7. DESCRIPTION

CONDITION

☐ excellent☒ good☐ fair☐ deteriorated☐ ruins☐ unexposed

CHECK ONE

☒ unaltered☐ altered

CHECK ONE

☒ original site☐ moved

Date August 29, 1985

DESCRIBE THE PRESENT AND ORIGINAL (IF KNOWN) PHYSICAL APPEARANCE

The Elkins Chapel was constructed in the Gothic style of architecture, somewhat influenced by Romanesque designs. The church is unaltered since its construction and is in good condition.

8. SIGNIFICANCE - Phelps County Survey - Elkins Chapel

PERIOD	AREAS OF SIGNIFICANCE - CHECK AND JUSTIFY BELOW			
<input type="checkbox"/> prehistoric	<input type="checkbox"/> archeology - prehistoric	<input type="checkbox"/> community planning	<input type="checkbox"/> landscape architecture	<input checked="" type="checkbox"/> religion
<input type="checkbox"/> 1400-1499	<input type="checkbox"/> archeology - historic	<input type="checkbox"/> conservation	<input checked="" type="checkbox"/> law	<input type="checkbox"/> science
<input type="checkbox"/> 1500-1599	<input type="checkbox"/> agriculture	<input type="checkbox"/> economics	<input type="checkbox"/> literature	<input type="checkbox"/> sculpture
<input type="checkbox"/> 1600-1699	<input checked="" type="checkbox"/> architecture	<input type="checkbox"/> education	<input type="checkbox"/> military	<input type="checkbox"/> social / humanitarian
<input type="checkbox"/> 1700-1799	<input type="checkbox"/> art	<input type="checkbox"/> engineering	<input type="checkbox"/> music	<input type="checkbox"/> theater
<input type="checkbox"/> 1800-1899	<input type="checkbox"/> commerce	<input type="checkbox"/> exploration / settlement	<input type="checkbox"/> philosophy	<input type="checkbox"/> transportation
<input checked="" type="checkbox"/> 1900-	<input type="checkbox"/> communications	<input type="checkbox"/> industry	<input type="checkbox"/> politics / government	<input type="checkbox"/> other (specify)
		<input type="checkbox"/> invention		

SPECIFIC DATES Circa 1910

BUILDER / ARCHITECT Unknown

STATEMENT OF SIGNIFICANCE (IN ONE PARAGRAPH)

Architecture: The general Gothic style of the building is counterpointed by the Romanesque style.

Law: The church was segregated for blacks only during the days before the civil rights movement.

Religion: This chapel now serves the Church of God of Prophecy.

(See attached history).

9. MAJOR BIBLIOGRAPHICAL REFERENCES

Mrs. Irene Burton
Rolla, Missouri

10. GEOGRAPHICAL DATA

ACREAGE OF PROPERTY Approx. 20,000 sq. ft. QUADRANGLE NAME Rolla, Missouri SCALE 1:24000
UTM REFERENCES

A	<u>1</u> <u>5</u>	<u>6</u> <u>0</u> <u>8</u> <u>1</u> <u>2</u> <u>5</u>	<u>4</u> <u>2</u> <u>0</u> <u>0</u> <u>1</u> <u>8</u> <u>0</u>	B	<u> </u> <u> </u>	<u> </u> <u> </u> <u> </u> <u> </u>	<u> </u> <u> </u> <u> </u> <u> </u>
	ZONE	EASTING	NORTHING		ZONE	EASTING	NORTHING
C	<u> </u> <u> </u>	<u> </u> <u> </u> <u> </u> <u> </u>	<u> </u> <u> </u> <u> </u> <u> </u>	D	<u> </u> <u> </u>	<u> </u> <u> </u> <u> </u> <u> </u>	<u> </u> <u> </u> <u> </u> <u> </u>

VERBAL BOUNDARY DESCRIPTION AND JUSTIFICATION

The Elkins Chapel is located at 104 Elm Street at the above referenced UTM coordinates. This boundary recognizes the building and the parameters of the grounds on which it rests.

11. FORM PREPARED BY

NAME / TITLE Philip Hornsey - Field Researcher

ORGANIZATION Meramec Regional Planning Commission

ADDRESS 101 West Tenth Street, Rolla, Missouri 65401

DATE September 17, 1985

PH-AS-001-088

MISSOURI OFFICE OF HISTORIC PRESERVATION / INVENTORY SURVEY FORM

(Phelps County Survey)

CONTINUATION SHEET The Elkins Chapel

ITEM NUMBER 8

PAGE 1

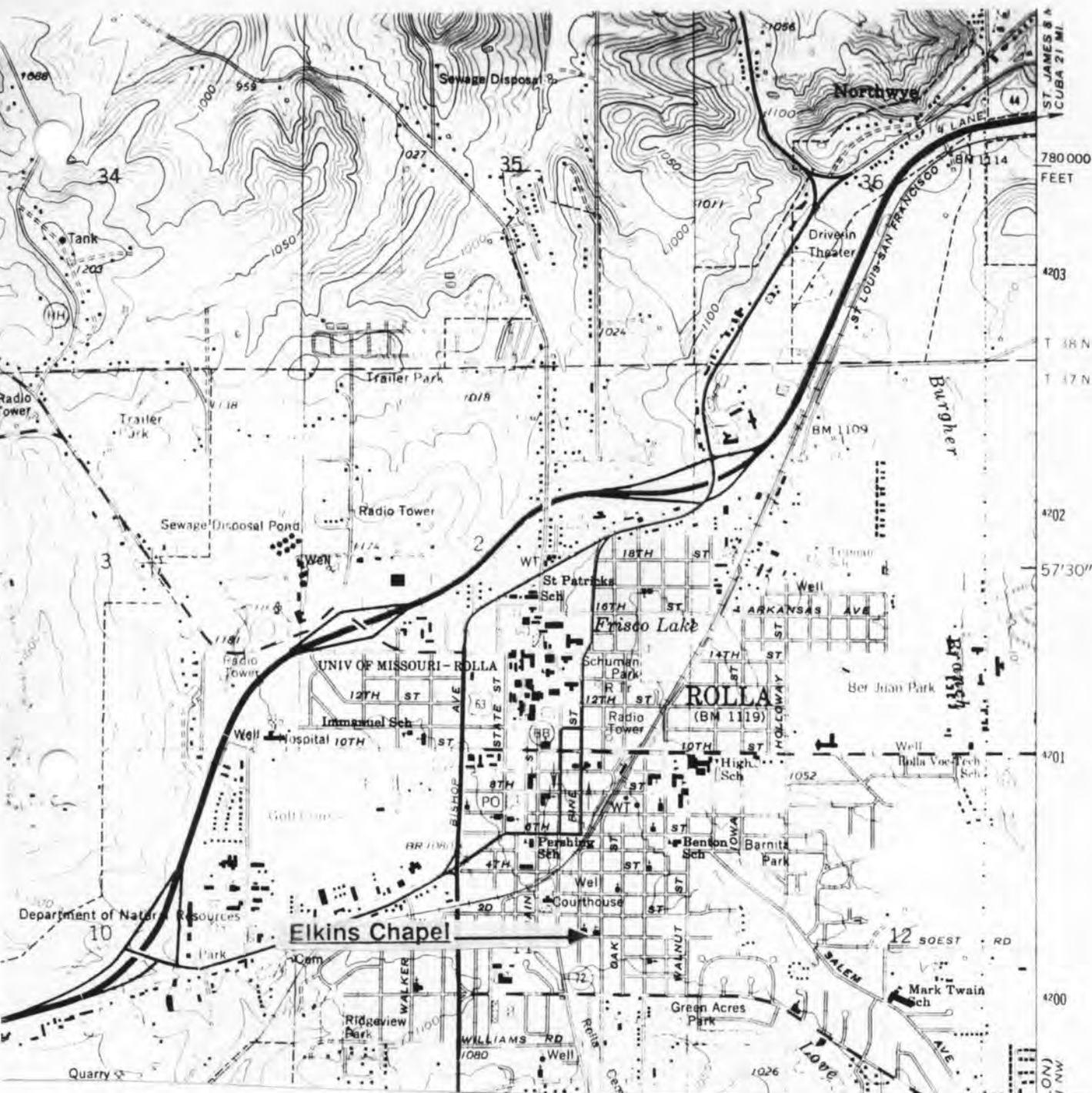
THE ELKINS CHAPEL

(History)

by

Philip Hornsey

The Elkins Chapel was a negro church constructed in or around 1910. The church was a Second Methodist assembly segregated for blacks only prior to the passage of civil rights measures. The chapel was later sold to the Church of God of Prophecy who operates it now.



PHAS 001-088

THE ELKINS CHAPEL Rolla, Mo.

(Phelps County Survey)

U. S. G. S. 7.5 Minute Topographic Map
Rolla Quadrangle
Scale: 1:24,000

UTM REFERENCES

Zone: 15

Easting: 608125

Northing: 4200180



MISSOURI OFFICE OF HISTORIC PRESERVATION / INVENTORY SURVEY FORM

1. NAME The M. Jane Gallahan House

HISTORIC

AND / OR COMMON

2. LOCATION

STREET & NUMBER 201 North Elm Street

CITY, TOWN Rolla

VICINITY OF

STATE Missouri

CODE 29

COUNTY Phelps

CODE 161

3. CLASSIFICATION

CATEGORY

OWNERSHIP

STATUS

PRESENT USE

☐ district☐ public☒ occupied☐ agriculture☐ museum☒ building(s)☒ private☐ unoccupied☐ commercial☐ park☐ structure☐ both☐ work in progress☐ educational☒ private residence☐ site

PUBLIC ACQUISITION

ACCESSIBLE

☐ entertainment☐ religious☐ object☐ in process☒ yes: restricted☐ government☐ scientific☐ being considered☐ yes: unrestricted☐ industrial☐ transportation☒ N/A☐ no☐ military☐ other: _____

4. OWNER OF PROPERTY

NAME M. Jane Gallahan

STREET & NUMBER 201 Elm Street

CITY, TOWN Rolla

VICINITY OF

STATE Missouri

5. LOCATION OF LEGAL DESCRIPTION

Assessor's Office

Phelps County Courthouse

Rolla, Missouri 65401

6. REPRESENTATION IN EXISTING SURVEYS

TITLE (None)

Determined Eligible?

Yes

No

Federal

State

County

Local

7. DESCRIPTION

CONDITION

CHECK ONE

CHECK ONE

☐ excellent☐ deteriorated☐ unaltered☒ original site☒ good☐ ruins☒ altered☐ moved

Date September 17, 1985

☐ fair☐ unexposed

DESCRIBE THE PRESENT AND ORIGINAL (IF KNOWN) PHYSICAL APPEARANCE

The Gallahan House is constructed in the Arts and Crafts style of architecture. The house was once a church and has been extensively modified. The ceilings have been lowered three feet and a second story has been added. The windows and doors throughout the residence have been replaced. All modifications took place before 1930 with the exception of the addition of insulation.

8. SIGNIFICANCE - Phelps County Survey - M. Jane Gallahan House

PERIOD	AREAS OF SIGNIFICANCE - CHECK AND JUSTIFY BELOW			
<input type="checkbox"/> prehistoric	<input type="checkbox"/> archeology - prehistoric	<input type="checkbox"/> community planning	<input type="checkbox"/> landscape architecture	<input checked="" type="checkbox"/> religion
<input type="checkbox"/> 1400-1499	<input type="checkbox"/> archeology - historic	<input type="checkbox"/> conservation	<input type="checkbox"/> law	<input type="checkbox"/> science
<input type="checkbox"/> 1500-1599	<input type="checkbox"/> agriculture	<input type="checkbox"/> economics	<input type="checkbox"/> literature	<input type="checkbox"/> sculpture
<input type="checkbox"/> 1600-1699	<input checked="" type="checkbox"/> architecture	<input type="checkbox"/> education	<input type="checkbox"/> military	<input type="checkbox"/> social / humanitarian
<input type="checkbox"/> 1700-1799	<input type="checkbox"/> art	<input type="checkbox"/> engineering	<input type="checkbox"/> music	<input type="checkbox"/> theater
<input checked="" type="checkbox"/> 1800-1899	<input type="checkbox"/> commerce	<input type="checkbox"/> exploration / settlement	<input type="checkbox"/> philosophy	<input type="checkbox"/> transportation
<input type="checkbox"/> 1900-	<input type="checkbox"/> communications	<input type="checkbox"/> industry	<input type="checkbox"/> politics / government	<input type="checkbox"/> other (specify)
		<input type="checkbox"/> invention		

SPECIFIC DATES 1880

BUILDER / ARCHITECT Unknown

STATEMENT OF SIGNIFICANCE (IN ONE PARAGRAPH)

Architecture: This structure retains its original style inspite of time and through several modifications and is, therefore, of architectural significance.

Religion: This building once served as a church of unknown denomination.

(See attached history).

9. MAJOR BIBLIOGRAPHICAL REFERENCES

Mrs M. Jane Gallahan
201 Elm Street
Rolla, Missouri

10. GEOGRAPHICAL DATA

ACREAGE OF PROPERTY Approx. 18,000 sq. ft. QUADRANGLE NAME Rolla, Missouri SCALE 1:24000
UTM REFERENCES

A

1	5	6	0	8	1	0	0	4	2	0	0	3	0	0
---	---	---	---	---	---	---	---	---	---	---	---	---	---	---

ZONE EASTING NORTHING

B

--	--	--	--	--	--	--	--	--	--	--	--	--	--	--

ZONE EASTING NORTHING

C

--	--	--	--	--	--	--	--	--	--	--	--	--	--	--

D

--	--	--	--	--	--	--	--	--	--	--	--	--	--	--

VERBAL BOUNDARY DESCRIPTION AND JUSTIFICATION

The M. Jane Gallahan House is located at 201 North Elm Street at the above referenced UTM coordinates. This boundary recognizes the house, an outbuilding and the parameters of the grounds on which it rests.

11. FORM PREPARED BY

NAME / TITLE Philip Hornsey - Field Researcher

ORGANIZATION Meramec Regional Planning Commission

ADDRESS 101 West Tenth Street, Rolla, Missouri 65401

DATE September 17, 1985

PH-A5-001-089

MISSOURI OFFICE OF HISTORIC PRESERVATION / INVENTORY SURVEY FORM

(Phelps County Survey)

CONTINUATION SHEET M. Jane Gallahan House

ITEM NUMBER 8

PAGE 1

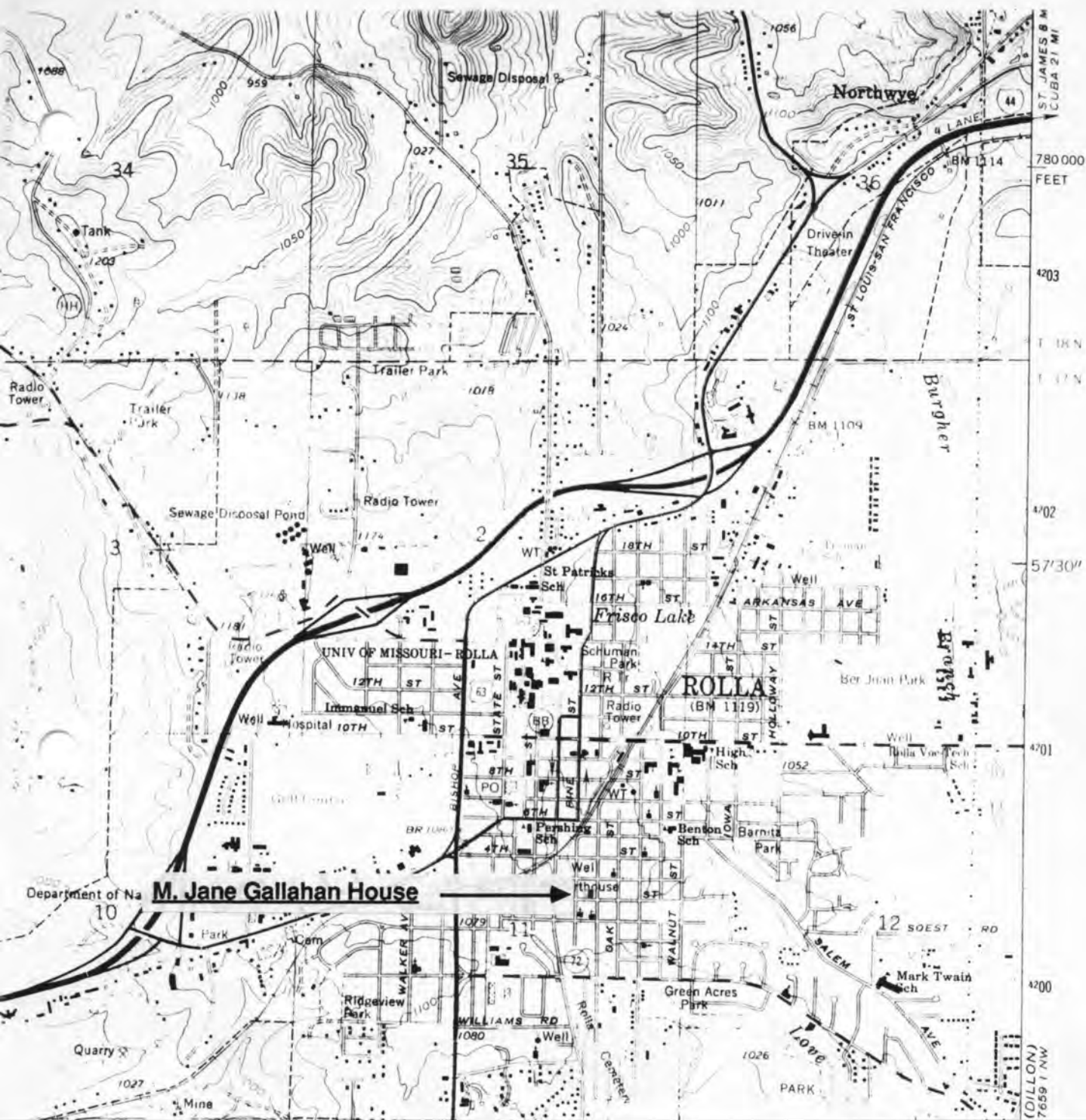
THE M. JANE GALLAHAN HOUSE

(History)

by

Philip Hornsey

The Gallahan House was built as a church in the 1880s. It is unknown which denomination the church served; however, it was modified and sold as a private residence in the 1930s. Mrs. M. Jane Gallahan acquired the house in the 1950s and has lived there ever since. She also owns the parsonage next door at 205 North Elm Street.



THE M. JANE GALLAHAN HOUSE
Rolla, Mo.

(Phelps County Survey)

U. S. G. S. 7.5 Minute Topographic Map
Rolla Quadrangle
Scale: 1:24,000

UTM REFERENCES
Zone: 15
Easting: 608100
Northing: 4200300

PH-A5-001-089



MISSOURI OFFICE OF HISTORIC PRESERVATION / INVENTORY SURVEY FORM

1. NAME The Gallahan Rectory

HISTORIC

AND / OR COMMON

2. LOCATION

STREET & NUMBER 205 North Elm Street

CITY, TOWN Rolla

VICINITY OF

STATE Missouri

CODE 29

COUNTY Phelps

CODE 161

3. CLASSIFICATION

CATEGORY

OWNERSHIP

STATUS

PRESENT USE

__ district

__ public

__ occupied

__ agriculture

__ museum

☒ building(s)

☒ private

☒ unoccupied

__ commercial

__ park

__ structure

__ both

__ work in progress

__ educational

☒ private residence

__ site

PUBLIC ACQUISITION

ACCESSIBLE

__ entertainment

__ religious

__ object

__ in process

☒ yes: restricted

__ government

__ scientific

__ being considered

__ yes: unrestricted

__ industrial

__ transportation

☒ N/A

__ no

__ military

__ other: __

4. OWNER OF PROPERTY

NAME M. Jane Gallahan

STREET & NUMBER 201 North Elm Street

CITY, TOWN Rolla

VICINITY OF

STATE Missouri

5. LOCATION OF LEGAL DESCRIPTION

Assessor's Office
Phelps County Courthouse
Rolla, Missouri 65401

6. REPRESENTATION IN EXISTING SURVEYS

TITLE (None)

Determined Eligible?

Yes

No

Federal

State

County

Local

7. DESCRIPTION

CONDITION

☒ deteriorated

CHECK ONE

CHECK ONE

__ excellent

__ ruins

☒ unaltered

☒ original site

__ good

__ unexposed

__ altered

__ moved

__ fair

Date September 17, 1985

DESCRIBE THE PRESENT AND ORIGINAL (IF KNOWN) PHYSICAL APPEARANCE

The Gallahan House was built in the Greek Revival style. It served as a rectory for the old church building at 201 Elm Street and once had stained glass windows. The house is virtually unaltered since its construction, but is now being renovated because of deterioration.

8. SIGNIFICANCE - Phelps County Survey - Gallahan Rectory

PERIOD	AREAS OF SIGNIFICANCE - CHECK AND JUSTIFY BELOW			
<input type="checkbox"/> prehistoric	<input type="checkbox"/> archeology - prehistoric	<input type="checkbox"/> community planning	<input type="checkbox"/> landscape architecture	<input checked="" type="checkbox"/> religion
<input type="checkbox"/> 1400-1499	<input type="checkbox"/> archeology - historic	<input type="checkbox"/> conservation	<input type="checkbox"/> law	<input type="checkbox"/> science
<input type="checkbox"/> 1500-1599	<input type="checkbox"/> agriculture	<input type="checkbox"/> economics	<input type="checkbox"/> literature	<input type="checkbox"/> sculpture
<input type="checkbox"/> 1600-1699	<input checked="" type="checkbox"/> architecture	<input type="checkbox"/> education	<input type="checkbox"/> military	<input type="checkbox"/> social / humanitarian
<input type="checkbox"/> 1700-1799	<input type="checkbox"/> art	<input type="checkbox"/> engineering	<input type="checkbox"/> music	<input type="checkbox"/> theater
<input checked="" type="checkbox"/> 1800-1899	<input type="checkbox"/> commerce	<input type="checkbox"/> exploration / settlement	<input type="checkbox"/> philosophy	<input type="checkbox"/> transportation
<input type="checkbox"/> 1900-	<input type="checkbox"/> communications	<input type="checkbox"/> industry	<input type="checkbox"/> politics / government	<input type="checkbox"/> other (specify)
		<input type="checkbox"/> invention		

SPECIFIC DATES 1880

BUILDER / ARCHITECT Unknown

STATEMENT OF SIGNIFICANCE (IN ONE PARAGRAPH)

Architecture: This structure is an excellent example of how Greek Revival architecture can be modified by other forms of architecture. This is a Greek Revival House with Queen Anne porch posts.

Religion: This house once served as a rectory for a church of unknown denomination that was located at 201 North Elm Street and is now a private residence.

(See attached history).

9. MAJOR BIBLIOGRAPHICAL REFERENCES

M. Jane Gallahan
Rolla, Missouri

10. GEOGRAPHICAL DATA

ACREAGE OF PROPERTY Approx. 15,000 sq. ft. QUADRANGLE NAME Rolla, Missouri SCALE 1:24000
UTM REFERENCES

A

1	5
---	---

6	0	8	1	0	0
---	---	---	---	---	---

4	2	0	0	3	0	0
---	---	---	---	---	---	---

ZONE EASTING NORTHING

B

--	--	--	--	--	--	--	--	--	--

--	--	--	--	--	--	--	--	--	--

ZONE EASTING NORTHING

C

--	--	--	--	--	--	--	--	--	--

--	--	--	--	--	--	--	--	--	--

D

--	--	--	--	--	--	--	--	--	--

--	--	--	--	--	--	--	--	--	--

VERBAL BOUNDARY DESCRIPTION AND JUSTIFICATION

The Gallahan Rectory is located at 205 North Elm Street at the above referenced UTM coordinates. This boundary recognizes the house and the parameters of the grounds on which it rests.

11. FORM PREPARED BY

NAME / TITLE Philip Hornsey - Field Researcher

ORGANIZATION Meramec Regional Planning Commission

ADDRESS 101 West Tenth Street, Rolla, Missouri 65401

DATE September 17, 1985

PH-AS-001-090

MISSOURI OFFICE OF HISTORIC PRESERVATION / INVENTORY SURVEY FORM

(Phelps County Survey)

CONTINUATION SHEET M. Jane Gallahan House

ITEM NUMBER 8

PAGE 1

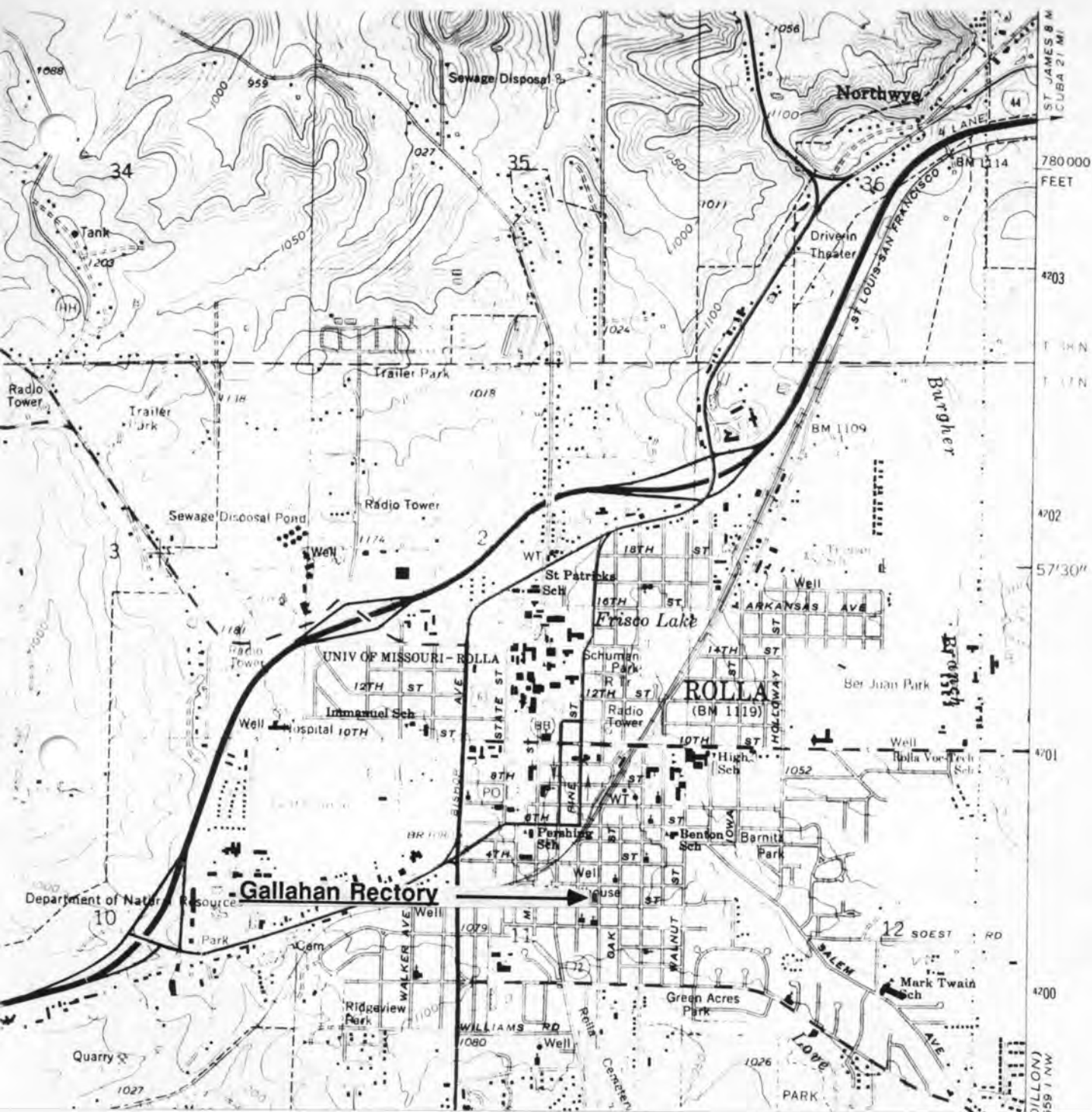
THE M. JANE GALLAHAN HOUSE

(History)

by

Philip Hornsey

The Gallahan House was built in or about 1880 by an unknown architect. The house once served as a rectory for a church of unknown denomination that has been modified into a private residence at 205 North Elm Street. The house passed into the hands of M. Jane Gallahan who modified the structure to house university students.



THE GALLAHAN RECTORY Rolla, Mo.

(Phelps County Survey)

U. S. G. S. 7.5 Minute Topographic Map
Rolla Quadrangle
Scale: 1:24,000

UTM REFERENCES
Zone: 15
Easting: 608100
Northing: 4200300

PH-AS-001-090



MISSOURI OFFICE OF HISTORIC PRESERVATION / INVENTORY SURVEY FORM

1. NAME Wally Werner Rental Property

HISTORIC Rudy and Cara Null House

AND / OR COMMON

2. LOCATION

STREET & NUMBER 401 Elm Street

CITY, TOWN Rolla

VICINITY OF

STATE Missouri

CODE 29

COUNTY Phelps

CODE 161

3. CLASSIFICATION

CATEGORY

☐ district
☒ building(s)
☐ structure
☐ site
☐ object

OWNERSHIP

☐ public
☒ private
☐ both
 PUBLIC ACQUISITION
☐ in process
☐ being considered
☒ N/A

STATUS

☒ occupied
☐ unoccupied
☐ work in progress
 ACCESSIBLE
☒ yes: restricted
☐ yes: unrestricted
☐ no

PRESENT USE

☐ agriculture
☐ commercial
☐ educational
☐ entertainment
☐ government
☐ industrial
☐ military
☐ museum
☐ park
☒ private residence
☐ religious
☐ scientific
☐ transportation
☐ other: _____

4. OWNER OF PROPERTY

NAME Wally Werner

STREET & NUMBER 900 West 12th Street

CITY, TOWN Rolla

VICINITY OF

STATE Missouri

5. LOCATION OF LEGAL DESCRIPTION

Assessor's Office
 Phelps County Courthouse
 Rolla, Missouri 65401

6. REPRESENTATION IN EXISTING SURVEYS

TITLE (None)	Determined Eligible?	Yes	No	Federal	State	County	Local

7. DESCRIPTION

CONDITION

☐ excellent
☐ good
☒ fair
☐ deteriorated
☐ ruins
☐ unexposed

CHECK ONE

☒ unaltered
☐ altered

CHECK ONE

☒ original site
☐ moved

Date August 23, 1985

DESCRIBE THE PRESENT AND ORIGINAL (IF KNOWN) PHYSICAL APPEARANCE

The Werner House was constructed in the Colonial Revival style of architecture and has changed little since its construction. The house has been renovated and is in fair condition. It still has its original chimney.

8. SIGNIFICANCE - Phelps County Survey - Wally Werner Rental Property

PERIOD	AREAS OF SIGNIFICANCE - CHECK AND JUSTIFY BELOW			
<input type="checkbox"/> prehistoric	<input type="checkbox"/> archeology - prehistoric	<input type="checkbox"/> community planning	<input type="checkbox"/> landscape architecture	<input type="checkbox"/> religion
<input type="checkbox"/> 1400-1499	<input type="checkbox"/> archeology - historic	<input type="checkbox"/> conservation	<input type="checkbox"/> law	<input type="checkbox"/> science
<input type="checkbox"/> 1500-1599	<input type="checkbox"/> agriculture	<input type="checkbox"/> economics	<input type="checkbox"/> literature	<input type="checkbox"/> sculpture
<input type="checkbox"/> 1600-1699	<input checked="" type="checkbox"/> architecture	<input type="checkbox"/> education	<input type="checkbox"/> military	<input type="checkbox"/> social / humanitarian
<input type="checkbox"/> 1700-1799	<input type="checkbox"/> art	<input type="checkbox"/> engineering	<input type="checkbox"/> music	<input type="checkbox"/> theater
<input type="checkbox"/> 1800-1899	<input checked="" type="checkbox"/> commerce	<input type="checkbox"/> exploration / settlement	<input type="checkbox"/> philosophy	<input type="checkbox"/> transportation
<input checked="" type="checkbox"/> 1900-	<input type="checkbox"/> communications	<input type="checkbox"/> industry	<input type="checkbox"/> politics / government	<input type="checkbox"/> other (specify)
		<input type="checkbox"/> invention		

SPECIFIC DATES 1915

BUILDER / ARCHITECT Powell

STATEMENT OF SIGNIFICANCE (IN ONE PARAGRAPH)

Architecture: This house is virtually unchanged since its construction and is representative of many of the houses of this period.

Commerce: Rudy and Cara Null founded the Null and Son Funeral Home.

(See attached history).

9. MAJOR BIBLIOGRAPHICAL REFERENCES

Assessors Office
Phelps County Courthouse
Rolla, Missouri 65401

10. GEOGRAPHICAL DATA

ACREAGE OF PROPERTY Approx. 15,000 sq. ft. QUADRANGLE NAME Rolla, Missouri SCALE 1:24000
UTM REFERENCES

A	1 5	6 0 8 1 0 0	4 2 0 0 3 7 5	B							
	ZONE	EASTING	NORTHING		ZONE	EASTING	NORTHING				
C				D							

VERBAL BOUNDARY DESCRIPTION AND JUSTIFICATION

The Wally Werner Rental Property is located at 401 Elm Street at the above referenced UTM coordinates. This boundary recognizes the house and the parameters of the grounds on which it rests.

11. FORM PREPARED BY

NAME / TITLE Philip Hornsey - Field Researcher

ORGANIZATION Meramec Regional Planning Commission

ADDRESS 101 West Tenth Street, Rolla, Missouri 65401

DATE September 18, 1985

PH-AS-001-091

MISSOURI OFFICE OF HISTORIC PRESERVATION / INVENTORY SURVEY FORM

(Phelps County Survey)

CONTINUATION SHEET The Wally Werner Rental Property

ITEM NUMBER 8

PAGE 1

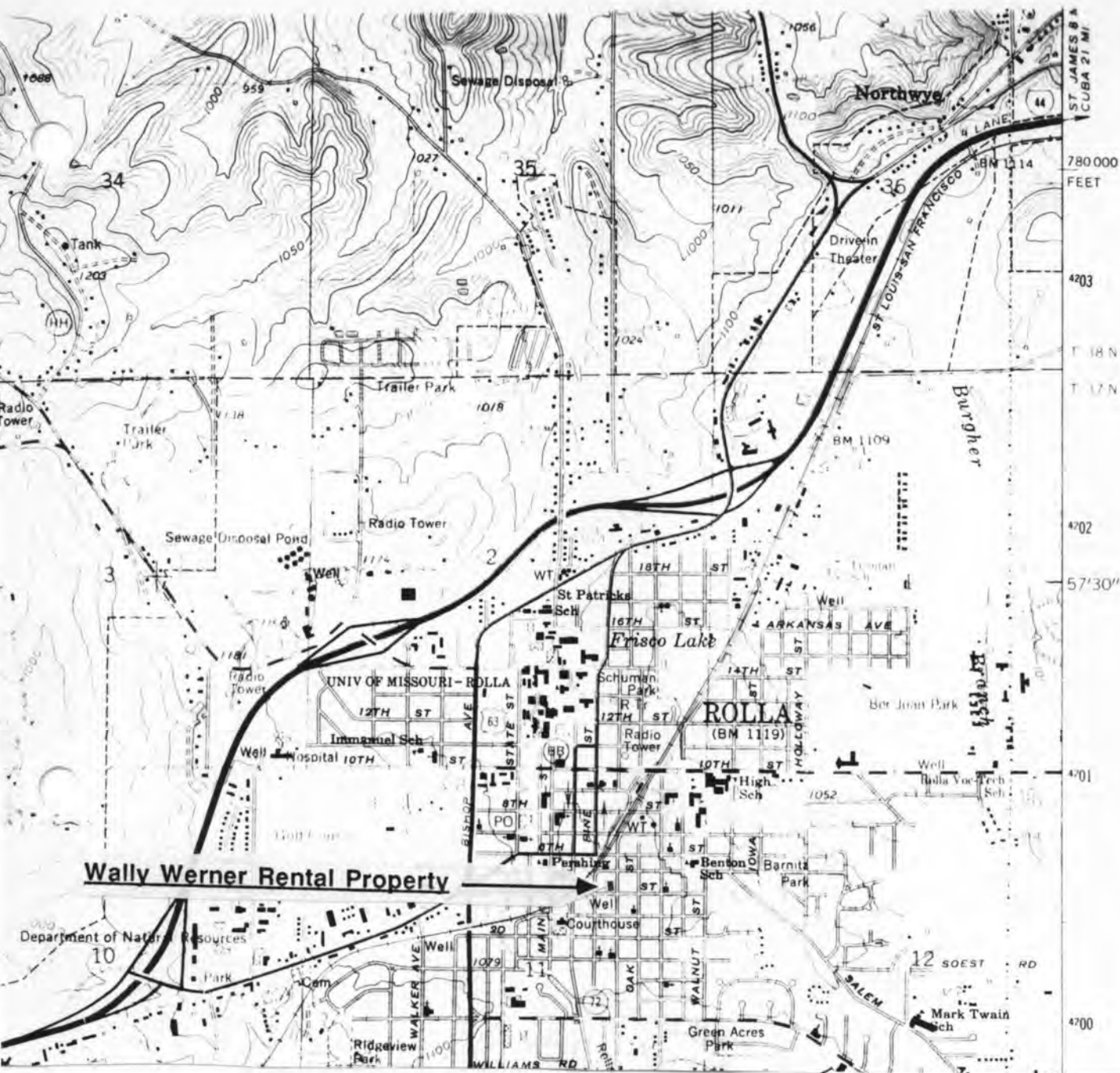
THE WALLY WERNER RENTAL PROPERTY

(History)

by

Philip Hornsey

The Wally Werner Rental was built in or about 1915 by the Powell family. The house was later purchased by Rudy and Cara Null who founded the Null and Son Funeral Home here in Rolla. The house was acquired by Wally Werner in 1977.



PH-AS-001-091

WALLY WERNER RENTAL PROPERTY
Rolla, Mo.

(Phelps County Survey)

U. S. G. S. 7.5 Minute Topographic Map
Rolla Quadrangle
Scale: 1:24,000

UTM REFERENCES

Zone: 15

Easting: 608100

Northing: 4200375



MISSOURI OFFICE OF HISTORIC PRESERVATION / INVENTORY SURVEY FORM

1. NAME

HISTORIC

AND / OR COMMON The Werner House

2. LOCATION

STREET & NUMBER 403 Elm Street

CITY, TOWN Rolla

VICINITY OF

STATE Missouri

CODE 29

COUNTY Phelps

CODE 161

3. CLASSIFICATION

CATEGORY

☐ district☒ building(s)☐ structure☐ site☐ object

OWNERSHIP

☐ public☒ private☐ both

PUBLIC ACQUISITION

☐ in process☐ being considered☒ N/A

STATUS

☒ occupied☐ unoccupied☐ work in progress

ACCESSIBLE

☒ yes: restricted☐ yes: unrestricted☐ no

PRESENT USE

☐ agriculture☐ commercial☐ educational☐ entertainment☐ government☐ industrial☐ military☐ museum☐ park☒ private residence☐ religious☐ scientific☐ transportation☐ other: _____

4. OWNER OF PROPERTY

NAME Wally Werner

STREET & NUMBER 900 West 12th Street

CITY, TOWN Rolla

VICINITY OF

STATE Missouri

5. LOCATION OF LEGAL DESCRIPTION

Assessor's Office

Phelps County Courthouse

Rolla, Missouri 65401

6. REPRESENTATION IN EXISTING SURVEYS

TITLE (None)

Determined Eligible?

Yes

No

Federal

State

County

Local

7. DESCRIPTION

CONDITION

☐ excellent☐ good☒ fair☐ deteriorated☐ ruins☐ unexposed

CHECK ONE

☒ unaltered☐ altered

CHECK ONE

☒ original site☐ moved

Date August 23, 1985

DESCRIBE THE PRESENT AND ORIGINAL (IF KNOWN) PHYSICAL APPEARANCE

The Werner House is in the Colonial Revival style and has been virtually unmodified since its construction. The house has been well maintained and is in fair condition. The squared porch post is not in keeping with the overall design of the building and may have replaced the original.

8. SIGNIFICANCE - Phelps County Survey - The Werner House

PERIOD	AREAS OF SIGNIFICANCE - CHECK AND JUSTIFY BELOW				
<input type="checkbox"/> prehistoric	<input type="checkbox"/> archeology - prehistoric	<input type="checkbox"/> community planning	<input type="checkbox"/> landscape architecture	<input type="checkbox"/> religion	
<input type="checkbox"/> 1400-1499	<input type="checkbox"/> archeology - historic	<input type="checkbox"/> conservation	<input type="checkbox"/> law	<input type="checkbox"/> science	
<input type="checkbox"/> 1500-1599	<input type="checkbox"/> agriculture	<input type="checkbox"/> economics	<input type="checkbox"/> literature	<input type="checkbox"/> sculpture	
<input type="checkbox"/> 1600-1699	<input checked="" type="checkbox"/> architecture	<input type="checkbox"/> education	<input type="checkbox"/> military	<input type="checkbox"/> social / humanitarian	
<input type="checkbox"/> 1700-1799	<input type="checkbox"/> art	<input type="checkbox"/> engineering	<input type="checkbox"/> music	<input type="checkbox"/> theater	
<input type="checkbox"/> 1800-1899	<input type="checkbox"/> commerce	<input type="checkbox"/> exploration / settlement	<input type="checkbox"/> philosophy	<input type="checkbox"/> transportation	
<input checked="" type="checkbox"/> 1900-	<input type="checkbox"/> communications	<input type="checkbox"/> industry	<input type="checkbox"/> politics / government	<input type="checkbox"/> other (specify)	
		<input type="checkbox"/> invention			

SPECIFIC DATES 1915

BUILDER / ARCHITECT Powell

STATEMENT OF SIGNIFICANCE (IN ONE PARAGRAPH)

Architecture: The Werner House is in the style of Colonial Revival architecture which was very popular at the time of its construction. It has been well maintained over the years and is a typical example of many of the houses in the area during this period.

(See attached history).

9. MAJOR BIBLIOGRAPHICAL REFERENCES

Mrs. Irene Burton
Rolla, Missouri

10. GEOGRAPHICAL DATA

ACREAGE OF PROPERTY Approx. 15.000 sq. ft. QUADRANGLE NAME Rolla, Missouri SCALE 1:24000
UTM REFERENCES

A	1 5	6 0 8 1 0 0	4 2 0 0 4 0 0
	ZONE	EASTING	NORTHING
C			
	ZONE	EASTING	NORTHING
D			
	ZONE	EASTING	NORTHING

VERBAL BOUNDARY DESCRIPTION AND JUSTIFICATION

The Werner House is located at 403 Elm Street at the above referenced UTM coordinates. This boundary recognizes the house and the parameters of the grounds on which it rests.

11. FORM PREPARED BY

NAME / TITLE Philip Hornsey - Field Researcher
ORGANIZATION Meramec Regional Planning Commission
ADDRESS 101 West Tenth Street, Rolla, Missouri 65401
DATE September 18, 1985

PHAS-001-092

MISSOURI OFFICE OF HISTORIC PRESERVATION / INVENTORY SURVEY FORM

(Phelps County Survey)

CONTINUATION SHEET The Werner House

ITEM NUMBER 8

PAGE 1

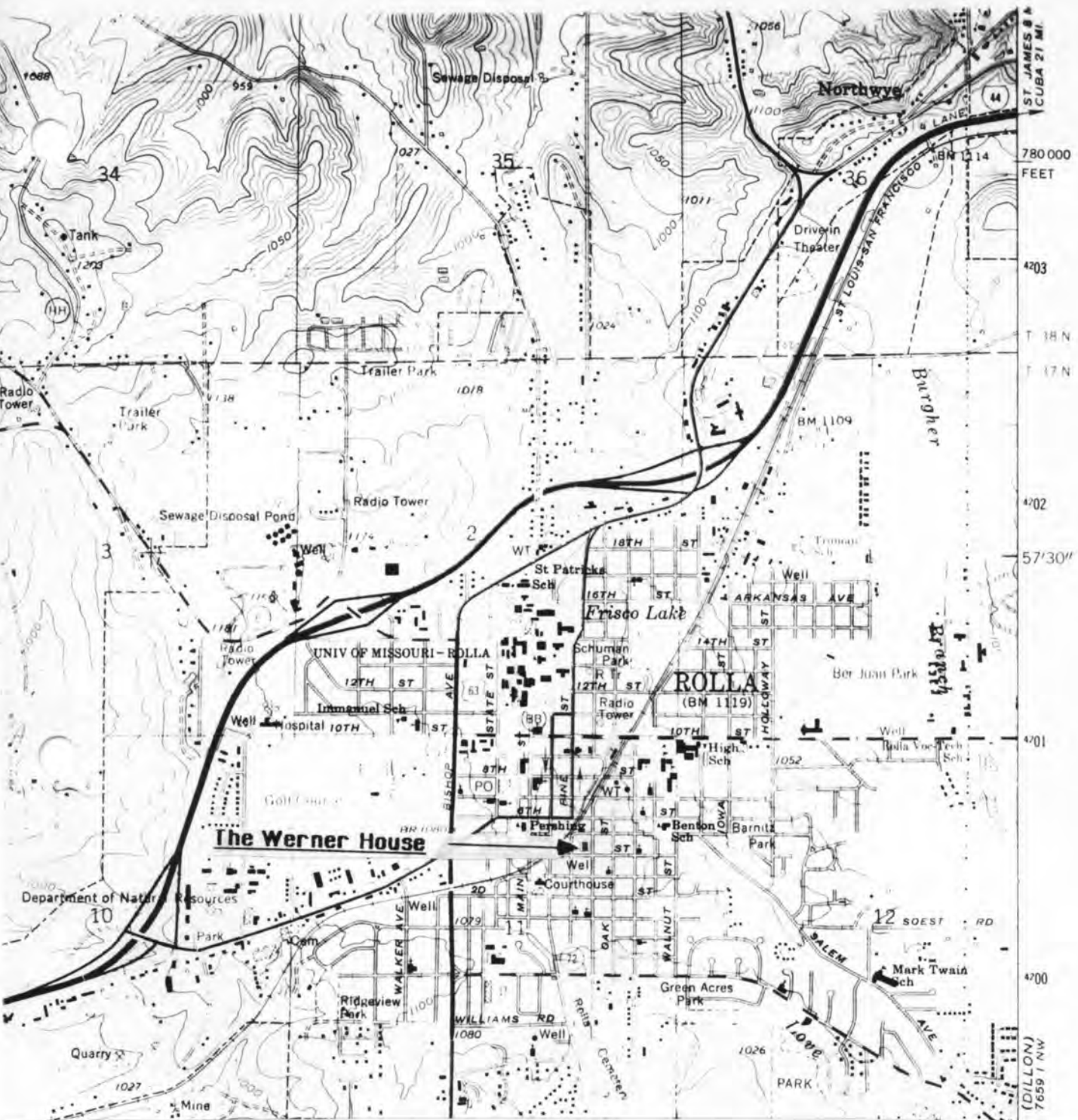
THE WERNER HOUSE

(History)

by

Philip Hornsey

The Werner House was constructed in or about 1915 by the Powell family. The house served as a rental property for many years before being purchased by Wally Werner's mother. After her death in 1977 it passed to Wally Werner who renovated the building and then leased it to students of the University of Missouri at Rolla.



THE WERNER HOUSE
Rolla, Mo.

(Phelps County Survey)

U. S. G. S. 7.5 Minute Topographic Map
Rolla Quadrangle
Scale: 1:24,000

UTM REFERENCES
Zone: 15
Easting: 608100
Northing: 4200400

PH-AS-001-092



MISSOURI OFFICE OF HISTORIC PRESERVATION / INVENTORY SURVEY FORM

1. NAME The Werner Rental

HISTORIC Nesbit House

AND / OR COMMON

2. LOCATION

STREET & NUMBER 405 Elm Street

CITY, TOWN Rolla

VICINITY OF

STATE Missouri

CODE 29

COUNTY Phelps

CODE 161

3. CLASSIFICATION

CATEGORY

OWNERSHIP

STATUS

PRESENT USE

__ district

__ public

☒ occupied

__ agriculture

__ museum

☒ building(s)

☒ private

__ unoccupied

__ commercial

__ park

__ structure

__ both

__ work in progress

__ educational

☒ private residence

__ site

PUBLIC ACQUISITION

ACCESSIBLE

__ entertainment

__ religious

__ object

__ in process

☒ yes: restricted

__ government

__ scientific

__ being considered

__ yes: unrestricted

__ industrial

__ transportation

☒ N/A

__ no

__ military

__ other: _____

4. OWNER OF PROPERTY

NAME Wally Werner

STREET & NUMBER 900 West 12th Street

CITY, TOWN Rolla

VICINITY OF

STATE Missouri

5. LOCATION OF LEGAL DESCRIPTION

Assessor's Office
Phelps County Courthouse
Rolla, Missouri 65401

6. REPRESENTATION IN EXISTING SURVEYS

TITLE (None)

Determined Eligible?

Yes

No

Federal

State

County

Local

7. DESCRIPTION

CONDITION

CHECK ONE

CHECK ONE

__ excellent

__ deteriorated

☒ unaltered

☒ original site

__ good

__ ruins

__ altered

__ moved

Date August 23, 1985

☒ fair

__ unexposed

DESCRIBE THE PRESENT AND ORIGINAL (IF KNOWN) PHYSICAL APPEARANCE

The Werner House was constructed in the Colonial Revival style of architecture by the Powell family. The architecture is virtually unaltered since construction and the property is in overall fair condition.

8. SIGNIFICANCE - Phelps County Survey - The Werner Rental

PERIOD	AREAS OF SIGNIFICANCE - CHECK AND JUSTIFY BELOW			
<input type="checkbox"/> prehistoric	<input type="checkbox"/> archeology - prehistoric	<input type="checkbox"/> community planning	<input type="checkbox"/> landscape architecture	<input type="checkbox"/> religion
<input type="checkbox"/> 1400-1499	<input type="checkbox"/> archeology - historic	<input type="checkbox"/> conservation	<input type="checkbox"/> law	<input type="checkbox"/> science
<input type="checkbox"/> 1500-1599	<input type="checkbox"/> agriculture	<input type="checkbox"/> economics	<input type="checkbox"/> literature	<input type="checkbox"/> sculpture
<input type="checkbox"/> 1600-1699	<input checked="" type="checkbox"/> architecture	<input type="checkbox"/> education	<input type="checkbox"/> military	<input checked="" type="checkbox"/> social / humanitarian
<input type="checkbox"/> 1700-1799	<input type="checkbox"/> art	<input type="checkbox"/> engineering	<input type="checkbox"/> music	<input type="checkbox"/> theater
<input type="checkbox"/> 1800-1899	<input type="checkbox"/> commerce	<input type="checkbox"/> exploration / settlement	<input type="checkbox"/> philosophy	<input type="checkbox"/> transportation
<input checked="" type="checkbox"/> 1900-	<input type="checkbox"/> communications	<input type="checkbox"/> industry	<input type="checkbox"/> politics / government	<input type="checkbox"/> other (specify)
		<input type="checkbox"/> invention		

SPECIFIC DATES 1915 BUILDER / ARCHITECT Powell

STATEMENT OF SIGNIFICANCE (IN ONE PARAGRAPH)

Architecture: This Colonial Revival House is virtually unaltered since its construction and is a perfect example of the architecture of the time in this area.

Social: Nelly Nesbit singlehandedly raised a severely handicapped child on the premises.

(See attached history).

9. MAJOR BIBLIOGRAPHICAL REFERENCES

Mrs. Irene Burton
Rolla, Missouri

10. GEOGRAPHICAL DATA

ACREAGE OF PROPERTY Approx. 15.000 sq. ft. QUADRANGLE NAME Rolla, Missouri SCALE 1:24000
UTM REFERENCES

A	<div>156081004200425</div>	B	<div></div>
	ZONE EASTING NORTHING		ZONE EASTING NORTHING
C	<div></div>	D	<div></div>

VERBAL BOUNDARY DESCRIPTION AND JUSTIFICATION

The Werner Rental is located at 405 Elm Street at the above referenced UTM coordinates. This boundary recognizes the house and the parameters of the grounds on which it rests.

11. FORM PREPARED BY

NAME / TITLE Philip Hornsey - Field Researcher
ORGANIZATION Meramec Regional Planning Commission
ADDRESS 101 West Tenth Street, Rolla, Missouri 65401
DATE September 18, 1985

PH-AS-001-093

MISSOURI OFFICE OF HISTORIC PRESERVATION / INVENTORY SURVEY FORM

(Phelps County Survey)

CONTINUATION SHEET The Werner Rental

ITEM NUMBER 8

PAGE 1

THE WERNER RENTAL

(History)

by

Philip Hornsey

The Werner Rental House was constructed in or about 1915 by the Powell family. The house was later sold to Mrs. Nelly Nesbit and her son Elmer. Nelly's husband had left her to care for Elmer who was severely handicapped. Mrs. Nesbit was a barber of some skill and prospered enough over the years to move to a larger house in a different city. The house was purchased by Wally Werner in 1977.



PH-A5-001-094

MISSOURI OFFICE OF HISTORIC PRESERVATION / INVENTORY SURVEY FORM

1. NAME Wally Werner Rental
HISTORIC Ethel Gallahan House
AND / OR COMMON

2. LOCATION

STREET & NUMBER 407 Elm Street

CITY, TOWN Rolla

VICINITY OF

STATE Missouri

CODE 29

COUNTY Phelps

CODE 161

3. CLASSIFICATION

CATEGORY	OWNERSHIP	STATUS	PRESENT USE
<input type="checkbox"/> district	<input type="checkbox"/> public	<input checked="" type="checkbox"/> occupied	<input type="checkbox"/> agriculture
<input checked="" type="checkbox"/> building(s)	<input checked="" type="checkbox"/> private	<input type="checkbox"/> unoccupied	<input type="checkbox"/> commercial
<input type="checkbox"/> structure	<input type="checkbox"/> both	<input type="checkbox"/> work in progress	<input type="checkbox"/> educational
<input type="checkbox"/> site	PUBLIC ACQUISITION	ACCESSIBLE	<input checked="" type="checkbox"/> private residence
<input type="checkbox"/> object	<input type="checkbox"/> in process	<input checked="" type="checkbox"/> yes: restricted	<input type="checkbox"/> religious
	<input type="checkbox"/> being considered	<input type="checkbox"/> yes: unrestricted	<input type="checkbox"/> scientific
	<input checked="" type="checkbox"/> N/A	<input type="checkbox"/> no	<input type="checkbox"/> industrial
			<input type="checkbox"/> military
			<input type="checkbox"/> other: _____

4. OWNER OF PROPERTY

NAME Wally Werner

STREET & NUMBER 900 West 12th Street

CITY, TOWN Rolla

VICINITY OF

STATE Missouri

5. LOCATION OF LEGAL DESCRIPTION

Assessor's Office
Phelps County Courthouse
Rolla, Missouri 65401

6. REPRESENTATION IN EXISTING SURVEYS

TITLE (None)	Determined Eligible?	Yes	No	Federal	State	County	Local
--------------	----------------------	-----	----	---------	-------	--------	-------

7. DESCRIPTION

CONDITION		CHECK ONE	CHECK ONE	
<input type="checkbox"/> excellent	<input type="checkbox"/> deteriorated	<input checked="" type="checkbox"/> unaltered	<input checked="" type="checkbox"/> original site	
<input checked="" type="checkbox"/> good	<input type="checkbox"/> ruins	<input type="checkbox"/> altered	<input type="checkbox"/> moved	Date September 10, 1985
<input type="checkbox"/> fair	<input type="checkbox"/> unexposed			

DESCRIBE THE PRESENT AND ORIGINAL (IF KNOWN) PHYSICAL APPEARANCE

The Old Gallahan House was built in an entirely Vernacular style, the only deviation from its solid block appearance being its porch with Queen Anne style posts. The house has been renovated and new siding added, but otherwise remains virtually unchanged from its original appearance.

8. SIGNIFICANCE - Phelps County Survey - Wally Werner Rental

PERIOD	AREAS OF SIGNIFICANCE - CHECK AND JUSTIFY BELOW				
<input type="checkbox"/> prehistoric	<input type="checkbox"/> archeology - prehistoric	<input type="checkbox"/> community planning	<input type="checkbox"/> landscape architecture	<input type="checkbox"/> religion	
<input type="checkbox"/> 1400-1499	<input type="checkbox"/> archeology - historic	<input type="checkbox"/> conservation	<input type="checkbox"/> law	<input type="checkbox"/> science	
<input type="checkbox"/> 1500-1599	<input type="checkbox"/> agriculture	<input type="checkbox"/> economics	<input type="checkbox"/> literature	<input type="checkbox"/> sculpture	
<input type="checkbox"/> 1600-1699	<input checked="" type="checkbox"/> architecture	<input type="checkbox"/> education	<input type="checkbox"/> military	<input type="checkbox"/> social / humanitarian	
<input type="checkbox"/> 1700-1799	<input type="checkbox"/> art	<input type="checkbox"/> engineering	<input type="checkbox"/> music	<input type="checkbox"/> theater	
<input type="checkbox"/> 1800-1899	<input type="checkbox"/> commerce	<input type="checkbox"/> exploration / settlement	<input type="checkbox"/> philosophy	<input type="checkbox"/> transportation	
<input checked="" type="checkbox"/> 1900-	<input type="checkbox"/> communications	<input checked="" type="checkbox"/> industry	<input type="checkbox"/> politics / government	<input type="checkbox"/> other (specify)	
		<input type="checkbox"/> invention			

SPECIFIC DATES 1915

BUILDER / ARCHITECT Unknown

STATEMENT OF SIGNIFICANCE (IN ONE PARAGRAPH)

Architecture: This property is similar to five other nearby properties and remains virtually unchanged.

Industry: Mrs. Ethel Gallahan was employed at the local shoe factory for a number of years.

(See attached history).

9. MAJOR BIBLIOGRAPHICAL REFERENCES

Mrs. Irene Burton
Rolla, Missouri

10. GEOGRAPHICAL DATA

ACREAGE OF PROPERTY Approx. 15.000 sq. ft. QUADRANGLE NAME Rolla, Missouri SCALE 1:24000
UTM REFERENCES

A	<div><div>1</div><div>5</div></div>	<div><div>6</div><div>0</div><div>8</div><div>1</div><div>0</div><div>0</div></div>	<div><div>4</div><div>2</div><div>0</div><div>0</div><div>5</div><div>0</div><div>0</div></div>	B	<div><div></div><div></div></div>	<div><div></div><div></div><div></div><div></div><div></div><div></div><div></div><div></div></div>	<div><div></div><div></div><div></div><div></div><div></div><div></div><div></div><div></div></div>
	ZONE	EASTING	NORTHING		ZONE	EASTING	NORTHING
C	<div><div></div><div></div></div>	<div><div></div><div></div><div></div><div></div><div></div><div></div><div></div><div></div></div>	<div><div></div><div></div><div></div><div></div><div></div><div></div><div></div><div></div></div>	D	<div><div></div><div></div></div>	<div><div></div><div></div><div></div><div></div><div></div><div></div><div></div><div></div></div>	<div><div></div><div></div><div></div><div></div><div></div><div></div><div></div><div></div></div>

VERBAL BOUNDARY DESCRIPTION AND JUSTIFICATION

The Wally Werner Rental Property is located at 407 Elm Street at the above referenced UTM coordinates. This boundary recognizes the house and the parameters of the grounds on which it rests.

11. FORM PREPARED BY

NAME / TITLE Philip Hornsey - Field Researcher

ORGANIZATION Meramec Regional Planning Commission

ADDRESS 101 West Tenth Street, Rolla, Missouri 65401

DATE September 10, 1985

PH-AS-001-094

MISSOURI OFFICE OF HISTORIC PRESERVATION / INVENTORY SURVEY FORM

(Phelps County Survey)

CONTINUATION SHEET The Wally Werner Rental

ITEM NUMBER 8

PAGE 1

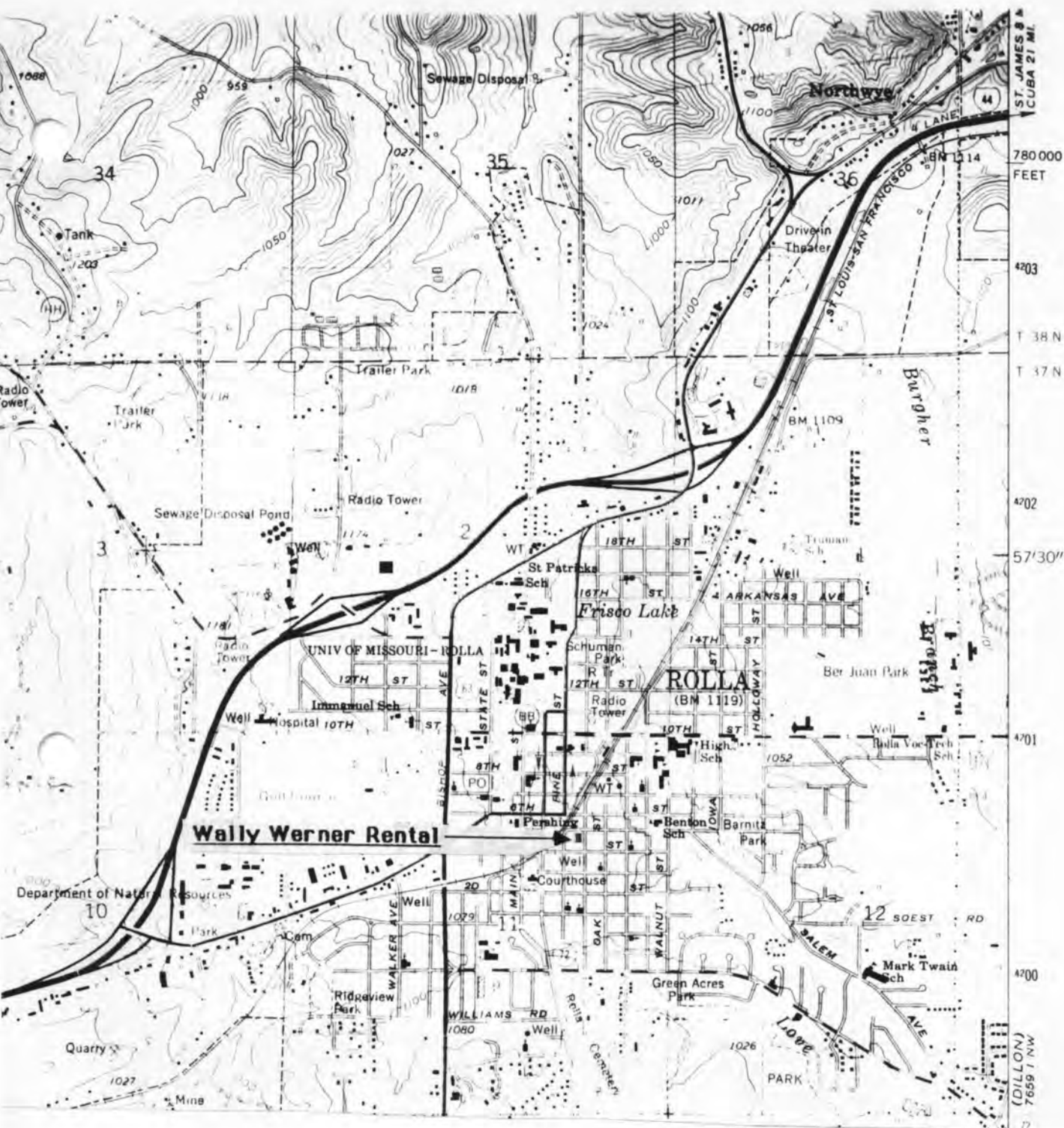
THE WALLY WERNER RENTAL

(History)

by

Philip Hornsey

The Werner Rental House was constructed in or about 1915 by the Powell Family. It was later acquired by the Gallahan family and passed to Ethel Gallahan who worked in the local shoe factory until its closing. The house was sold to Wally Werner in 1977, and he is the present owner.



WALLY WERNER RENTAL
Rolla, Mo.

(Phelps County Survey)

U. S. G. S. 7.5 Minute Topographic Map
Rolla Quadrangle
Scale: 1:24,000

UTM REFERENCES
Zone: 15
Easting: 608100
Northing: 4200500



MISSOURI OFFICE OF HISTORIC PRESERVATION / INVENTORY SURVEY FORM

1. NAME

HISTORIC

AND / OR COMMON Wally Werner House

2. LOCATION

STREET & NUMBER 409 Elm Street

CITY, TOWN Rolla

VICINITY OF

STATE Missouri

CODE 29

COUNTY Phelps

CODE 161

3. CLASSIFICATION

CATEGORY

OWNERSHIP

STATUS

PRESENT USE

__ district

__ public

☒ occupied

__ agriculture

__ museum

☒ building(s)

☒ private

__ unoccupied

__ commercial

__ park

__ structure

__ both

__ work in progress

__ educational

☒ private residence

__ site

PUBLIC ACQUISITION

ACCESSIBLE

__ entertainment

__ religious

__ object

__ in process

☒ yes: restricted

__ government

__ scientific

__ being considered

__ yes: unrestricted

__ industrial

__ transportation

☒ N/A

__ no

__ military

__ other: _____

4. OWNER OF PROPERTY

NAME Wally Werner

STREET & NUMBER 900 West 12th Street

CITY, TOWN Rolla

VICINITY OF

STATE Missouri

5. LOCATION OF LEGAL DESCRIPTION

Assessor's Office
Phelps County Courthouse
Rolla, Missouri 65401

6. REPRESENTATION IN EXISTING SURVEYS

TITLE (None)

Determined Eligible?

Yes

No

Federal

State

County

Local

7. DESCRIPTION

CONDITION

CHECK ONE

CHECK ONE

__ excellent

__ deteriorated

__ unaltered

☒ original site

☒ good

__ ruins

☒ altered

__ moved

Date September 18, 1985

__ fair

__ unexposed

DESCRIBE THE PRESENT AND ORIGINAL (IF KNOWN) PHYSICAL APPEARANCE

The Werner House was probably constructed in the Colonial Revival Style of architecture; however, it has been extensively modified so as to render the building completely Vernacular.

8. SIGNIFICANCE - Phelps County Survey - Wally Werner House

PERIOD	AREAS OF SIGNIFICANCE - CHECK AND JUSTIFY BELOW			
<input type="checkbox"/> prehistoric	<input type="checkbox"/> archeology - prehistoric	<input type="checkbox"/> community planning	<input type="checkbox"/> landscape architecture	<input type="checkbox"/> religion
<input type="checkbox"/> 1400-1499	<input type="checkbox"/> archeology - historic	<input type="checkbox"/> conservation	<input type="checkbox"/> law	<input type="checkbox"/> science
<input type="checkbox"/> 1500-1599	<input type="checkbox"/> agriculture	<input type="checkbox"/> economics	<input type="checkbox"/> literature	<input type="checkbox"/> sculpture
<input type="checkbox"/> 1600-1699	<input checked="" type="checkbox"/> architecture	<input type="checkbox"/> education	<input type="checkbox"/> military	<input type="checkbox"/> social / humanitarian
<input type="checkbox"/> 1700-1799	<input type="checkbox"/> art	<input type="checkbox"/> engineering	<input type="checkbox"/> music	<input type="checkbox"/> theater
<input type="checkbox"/> 1800-1899	<input type="checkbox"/> commerce	<input type="checkbox"/> exploration / settlement	<input type="checkbox"/> philosophy	<input type="checkbox"/> transportation
<input checked="" type="checkbox"/> 1900-	<input type="checkbox"/> communications	<input type="checkbox"/> industry	<input type="checkbox"/> politics / government	<input type="checkbox"/> other (specify)
		<input type="checkbox"/> invention		

SPECIFIC DATES 1915

BUILDER / ARCHITECT Powell

STATEMENT OF SIGNIFICANCE (IN ONE PARAGRAPH)

Architecture: This house was the only one of five houses constructed by the Powell family and owned by Wally Werner that has been modified to a great extent.

(See attached history).

9. MAJOR BIBLIOGRAPHICAL REFERENCES

Mrs. Irene Burton
Rolla, Missouri

10. GEOGRAPHICAL DATA

ACREAGE OF PROPERTY Approx. 15,000 sq. ft. QUADRANGLE NAME Rolla, Missouri SCALE 1:24000
UTM REFERENCES

A	1 5	6 0 8 1 0 0	4 2 0 0 5 5 0	B							
	ZONE	EASTING	NORTHING		ZONE	EASTING	NORTHING				
C				D							

VERBAL BOUNDARY DESCRIPTION AND JUSTIFICATION

The Wally Werner House is located at 409 Elm Street at the above referenced UTM coordinates. This boundary recognizes the house and the parameters of the grounds on which it rests.

11. FORM PREPARED BY

NAME / TITLE Philip Hornsey - Field Researcher

ORGANIZATION Meramec Regional Planning Commission

ADDRESS 101 West Tenth Street, Rolla, Missouri 65401

DATE September 18, 1985

PH-AS-001-095

MISSOURI OFFICE OF HISTORIC PRESERVATION / INVENTORY SURVEY FORM

(Phelps County Survey)

CONTINUATION SHEET The Wally Werner House

ITEM NUMBER 8

PAGE 1

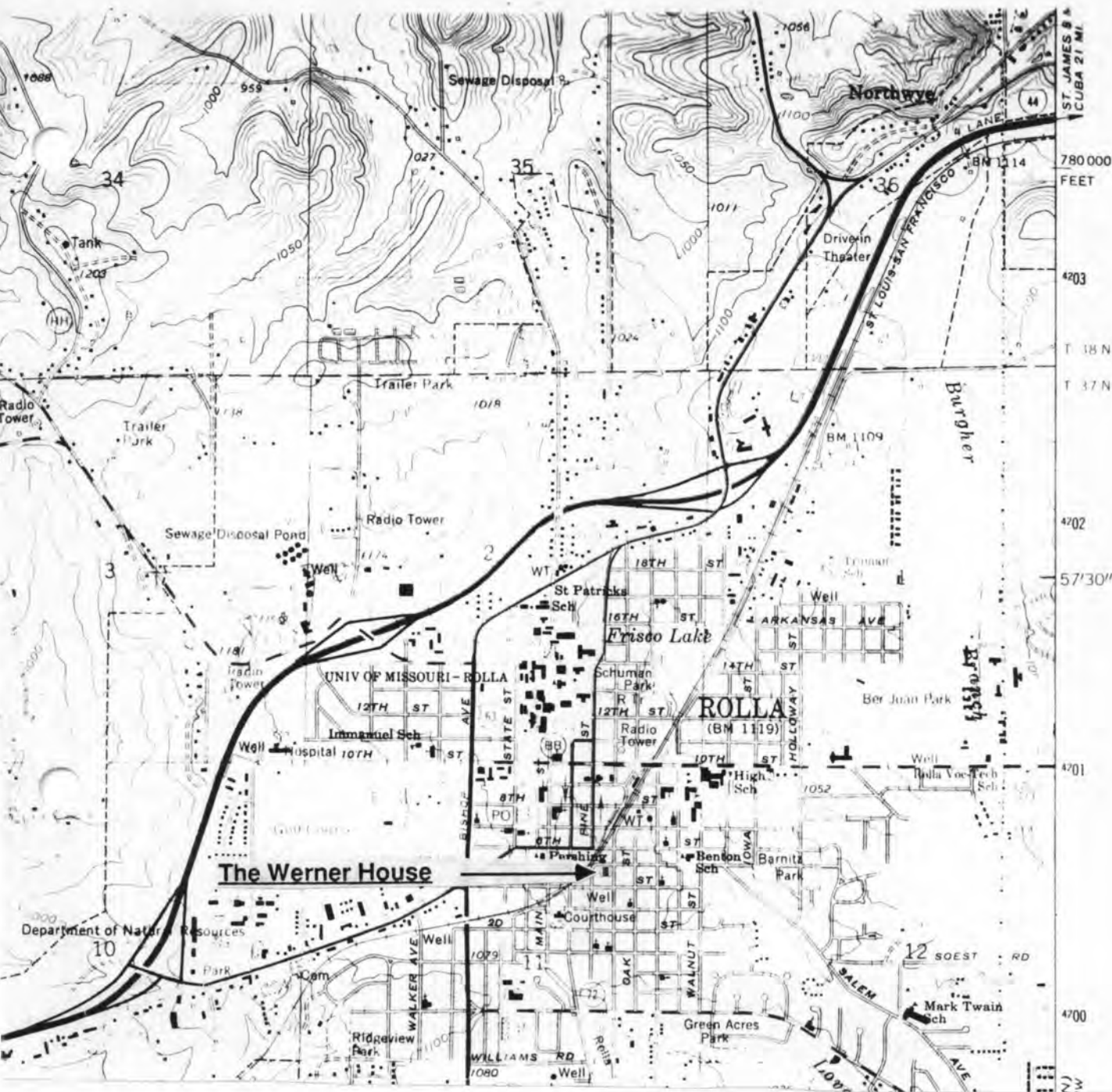
THE WALLY WERNER HOUSE

(History)

by

Philip Hornsey

The Werner House was constructed in or about 1915 by the Powell family. The house was used as a rental property for many years before being purchased by the mother of Wally Werner. After her death in 1977 it passed to Wally Werner who renovated it and then leased it to students at the University of Missouri at Rolla.



RH-AS-001-095

THE WALLY WERNER HOUSE
Rolla, Mo.

(Phelps County Survey)

U. S. G. S. 7.5 Minute Topographic Map
Rolla Quadrangle
Scale: 1:24,000

UTM REFERENCES
Zone: 15

Easting: 608100
Northing: 4200550



PH-AS-001-096

MISSOURI OFFICE OF HISTORIC PRESERVATION / INVENTORY SURVEY FORM

1. NAME Melvin Gahr
 HISTORIC
 AND / OR COMMON

2. LOCATION T 36 N - R 7 W - S 27
 STREET & NUMBER HCR 32, Box 125
 CITY, TOWN Rolla VICINITY OF East Cold Springs
 STATE Missouri CODE 29 COUNTY Phelps CODE 161

3. CLASSIFICATION

CATEGORY	OWNERSHIP	STATUS	PRESENT USE
<input type="checkbox"/> district	<input type="checkbox"/> public	<input checked="" type="checkbox"/> occupied	<input type="checkbox"/> agriculture
<input checked="" type="checkbox"/> building(s)	<input checked="" type="checkbox"/> private	<input type="checkbox"/> unoccupied	<input type="checkbox"/> commercial
<input type="checkbox"/> structure	<input type="checkbox"/> both	<input type="checkbox"/> work in progress	<input type="checkbox"/> educational
<input type="checkbox"/> site	PUBLIC ACQUISITION	ACCESSIBLE	<input checked="" type="checkbox"/> private residence
<input type="checkbox"/> object	<input type="checkbox"/> in process	<input type="checkbox"/> yes: restricted	<input type="checkbox"/> religious
	<input type="checkbox"/> being considered	<input type="checkbox"/> yes: unrestricted	<input type="checkbox"/> scientific
	<input type="checkbox"/> N/A	<input type="checkbox"/> no	<input type="checkbox"/> industrial
			<input type="checkbox"/> military
			<input type="checkbox"/> other: _____

4. OWNER OF PROPERTY

NAME Melvin Gahr

STREET & NUMBER Same as above

CITY, TOWN " " VICINITY OF East Cold Springs STATE Missouri

5. LOCATION OF LEGAL DESCRIPTION

Assessor's Office
 Phelps County Courthouse
 Rolla, Missouri 65401

6. REPRESENTATION IN EXISTING SURVEYS

TITLE (None)	Determined Eligible?	Yes	No	Federal	State	County	Local
--------------	----------------------	-----	----	---------	-------	--------	-------

7. DESCRIPTION

CONDITION	CHECK ONE	CHECK ONE	
<input type="checkbox"/> excellent	<input type="checkbox"/> unaltered	<input type="checkbox"/> original site	
<input checked="" type="checkbox"/> good	<input checked="" type="checkbox"/> altered	<input checked="" type="checkbox"/> moved	date Aug. 1985
<input type="checkbox"/> fair			

DESCRIBE THE PRESENT AND ORIGINAL (IF KNOWN) PHYSICAL APPEARANCE

The Gahr house was built around 1885 and has since been greatly altered. The back section of the house (with a sloping saltbox roof) is the original 100 year old part of the house. The Gahrs' (who have lived here since 1926) made some alterations in 1950. These alterations include: enclosing a front porch and converting it into several rooms; adding a fireplace; adding a Colonial Style chimney. Presently there are five rooms downstairs (including a bath and utility) and one upstairs bedroom with a closet. The Gahr house is secluded away from the highway by tall trees and pines and is reached by a long, winding drive. It is a Modified Greek Revival style house with modern additions.

8. SIGNIFICANCE - Phelps County Survey - Gahr House

PERIOD	AREAS OF SIGNIFICANCE - CHECK AND JUSTIFY BELOW			
<input type="checkbox"/> prehistoric	<input type="checkbox"/> archeology - prehistoric	<input type="checkbox"/> community planning	<input type="checkbox"/> landscape architecture	<input type="checkbox"/> religion
<input type="checkbox"/> 1400-1499	<input type="checkbox"/> archeology - historic	<input type="checkbox"/> conservation	<input type="checkbox"/> law	<input type="checkbox"/> science
<input type="checkbox"/> 1500-1599	<input type="checkbox"/> agriculture	<input type="checkbox"/> economics	<input type="checkbox"/> literature	<input type="checkbox"/> sculpture
<input type="checkbox"/> 1600-1699	<input checked="" type="checkbox"/> architecture	<input type="checkbox"/> education	<input type="checkbox"/> military	<input type="checkbox"/> social / humanitarian
<input type="checkbox"/> 1700-1799	<input type="checkbox"/> art	<input type="checkbox"/> engineering	<input type="checkbox"/> music	<input type="checkbox"/> theater
<input checked="" type="checkbox"/> 1800-1899	<input type="checkbox"/> commerce	<input type="checkbox"/> exploration / settlement	<input type="checkbox"/> philosophy	<input type="checkbox"/> transportation
<input type="checkbox"/> 1900-	<input type="checkbox"/> communications	<input type="checkbox"/> industry	<input type="checkbox"/> politics / government	<input type="checkbox"/> other (specify)
		<input type="checkbox"/> invention		

SPECIFIC DATES Circa 1885 BUILDER / ARCHITECT Unknown

STATEMENT OF SIGNIFICANCE (IN ONE PARAGRAPH)

Architecture - Although extensively remodeled, the Gahr house is a nice example of a Modified Greek Revival house in the East Cold Springs area.

9. MAJOR BIBLIOGRAPHICAL REFERENCES

Mr. & Mrs. Melvin Gahr

10. GEOGRAPHICAL DATA

ACREAGE OF PROPERTY approx 195 acres QUADRANGLE NAME Lecombe Quad SCALE 1:24000
UTM REFERENCES

A	<table><tr><td>1</td><td>5</td></tr><tr><td colspan="2">ZONE</td></tr></table> <table><tr><td>6</td><td>1</td><td>5</td><td>4</td><td>0</td><td>0</td></tr><tr><td colspan="6">EASTING</td></tr></table> <table><tr><td>4</td><td>1</td><td>8</td><td>6</td><td>6</td><td>2</td><td>0</td></tr><tr><td colspan="7">NORTHING</td></tr></table>	1	5	ZONE		6	1	5	4	0	0	EASTING						4	1	8	6	6	2	0	NORTHING							B	<table><tr><td></td><td></td></tr><tr><td colspan="2">ZONE</td></tr></table> <table><tr><td></td><td></td><td></td><td></td><td></td><td></td></tr><tr><td colspan="6">EASTING</td></tr></table> <table><tr><td></td><td></td><td></td><td></td><td></td><td></td><td></td><td></td></tr><tr><td colspan="8">NORTHING</td></tr></table>			ZONE								EASTING														NORTHING									
1	5																																																																		
ZONE																																																																			
6	1	5	4	0	0																																																														
EASTING																																																																			
4	1	8	6	6	2	0																																																													
NORTHING																																																																			
ZONE																																																																			
EASTING																																																																			
NORTHING																																																																			
C	<table><tr><td></td><td></td></tr><tr><td colspan="2">ZONE</td></tr></table> <table><tr><td></td><td></td><td></td><td></td><td></td><td></td></tr><tr><td colspan="6">EASTING</td></tr></table> <table><tr><td></td><td></td><td></td><td></td><td></td><td></td><td></td><td></td></tr><tr><td colspan="8">NORTHING</td></tr></table>			ZONE								EASTING														NORTHING								D	<table><tr><td></td><td></td></tr><tr><td colspan="2">ZONE</td></tr></table> <table><tr><td></td><td></td><td></td><td></td><td></td><td></td></tr><tr><td colspan="6">EASTING</td></tr></table> <table><tr><td></td><td></td><td></td><td></td><td></td><td></td><td></td><td></td></tr><tr><td colspan="8">NORTHING</td></tr></table>			ZONE								EASTING														NORTHING							
ZONE																																																																			
EASTING																																																																			
NORTHING																																																																			
ZONE																																																																			
EASTING																																																																			
NORTHING																																																																			

VERBAL BOUNDARY DESCRIPTION AND JUSTIFICATION The Gahr house is located in the township of East Cold Springs at the above referenced UTM coordinates. This location recognizes the house, outbuildings, and the parameters of the grounds upon which it rests.

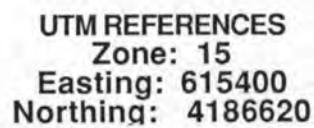
11. FORM PREPARED BY

NAME / TITLE Barbara S. Black - Assistant Historic Preservation Coordinator

ORGANIZATION Meramec Regional Planning Commission

ADDRESS 101 West Tenth Street, Rolla, Missouri 65401

DATE September 1985





PH-AS-001-097

MISSOURI OFFICE OF HISTORIC PRESERVATION / INVENTORY SURVEY FORM

1. NAME Greg Moyer House

HISTORIC

AND / OR COMMON

2. LOCATION T36N. - R7W. - S18.

STREET & NUMBER HCR 33

CITY, TOWN Rolla

VICINITY OF East Cold Springs

STATE Missouri

CODE 29

COUNTY Phelps

CODE 161

3. CLASSIFICATION

CATEGORY

OWNERSHIP

STATUS

PRESENT USE

__ district

__ public

☒ occupied

__ agriculture

__ museum

☒ building(s)

☒ private

__ unoccupied

__ commercial

__ park

__ structure

__ both

__ work in progress

__ educational

__ private residence

__ site

PUBLIC ACQUISITION

ACCESSIBLE

__ entertainment

__ religious

__ object

__ in process

__ yes: restricted

__ government

__ scientific

__ being considered

__ yes: unrestricted

__ industrial

__ transportation

__ N/A

__ no

__ military

☒ other: __

4. OWNER OF PROPERTY

NAME G. Moyer

STREET & NUMBER

CITY, TOWN Springfield

VICINITY OF East Cold Springs

STATE Missouri

5. LOCATION OF LEGAL DESCRIPTION

Assessor's Office
Phelps County Courthouse
Rolla, Missouri 65401

6. REPRESENTATION IN EXISTING SURVEYS

TITLE (None)

Determined Eligible?

Yes

No

Federal

State

County

Local

7. DESCRIPTION

CONDITION

CHECK ONE

CHECK ONE

__ excellent

__ deteriorated

__ unaltered

☒ original site

☒ good

__ ruins

☒ altered

__ moved

date Sept., 1985

__ fair

__ unexposed

DESCRIBE THE PRESENT AND ORIGINAL (IF KNOWN) PHYSICAL APPEARANCE

This house was originally a log cabin built around 1905. It now has two stories and one half cellar. Throughout the years it has been extensively remodeled and now looks very modern. It is set in a pleasant, well kept lot and is surrounded by cedars and maples.

8. SIGNIFICANCE - Phelps County Survey - Moyer

PERIOD	AREAS OF SIGNIFICANCE - CHECK AND JUSTIFY BELOW			
<input type="checkbox"/> prehistoric	<input type="checkbox"/> archeology - prehistoric	<input type="checkbox"/> community planning	<input type="checkbox"/> landscape architecture	<input type="checkbox"/> religion
<input type="checkbox"/> 1400-1499	<input type="checkbox"/> archeology - historic	<input type="checkbox"/> conservation	<input type="checkbox"/> law	<input type="checkbox"/> science
<input type="checkbox"/> 1500-1599	<input type="checkbox"/> agriculture	<input type="checkbox"/> economics	<input type="checkbox"/> literature	<input type="checkbox"/> sculpture
<input type="checkbox"/> 1600-1699	<input checked="" type="checkbox"/> architecture	<input type="checkbox"/> education	<input type="checkbox"/> military	<input type="checkbox"/> social / humanitarian
<input type="checkbox"/> 1700-1799	<input type="checkbox"/> art	<input type="checkbox"/> engineering	<input type="checkbox"/> music	<input type="checkbox"/> theater
<input type="checkbox"/> 1800-1899	<input type="checkbox"/> commerce	<input type="checkbox"/> exploration / settlement	<input type="checkbox"/> philosophy	<input type="checkbox"/> transportation
<input checked="" type="checkbox"/> 1900-	<input type="checkbox"/> communications	<input type="checkbox"/> industry	<input type="checkbox"/> politics / government	<input type="checkbox"/> other (specify)
		<input type="checkbox"/> invention		

SPECIFIC DATES C. 1905 BUILDER / ARCHITECT Unknown

STATEMENT OF SIGNIFICANCE (IN ONE PARAGRAPH)

Architecture- Although completely remodeled and modernized, the original structure of this house was a log frame.

9. MAJOR BIBLIOGRAPHICAL REFERENCES

William Nelson
Lecoma Star Route
Rolla, MO

10. GEOGRAPHICAL DATA

ACREAGE OF PROPERTY 20 acres QUADRANGLE NAME Lecoma Quad SCALE 1:24000
UTM REFERENCES

A	1 5	6 1 0 7 2 0	4 1 8 9 6 2 0	B								
	ZONE	EASTING	NORTHING		ZONE	EASTING	NORTHING					
C				D								

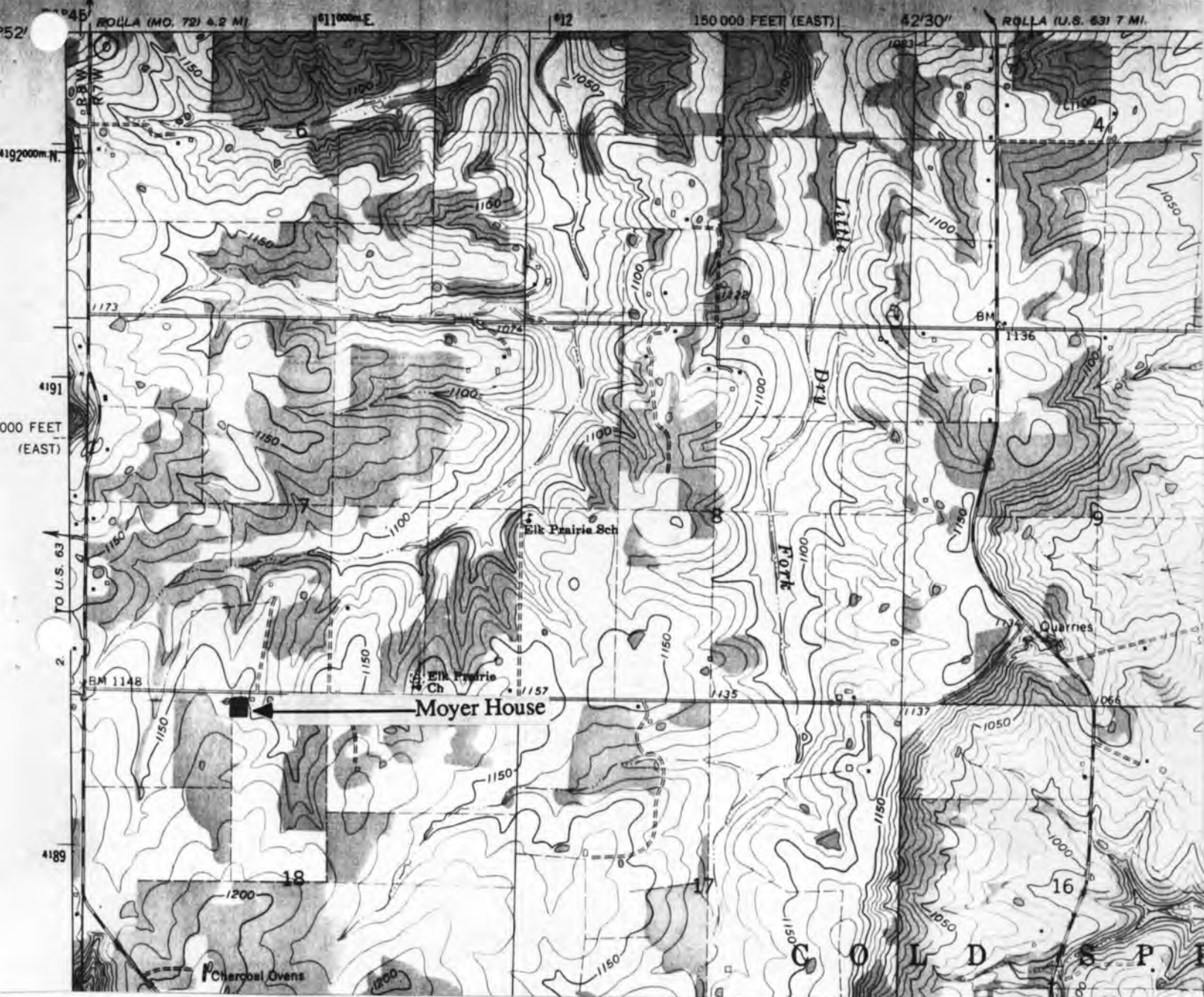
VERBAL BOUNDARY DESCRIPTION AND JUSTIFICATION The Moyer house is located in the East cold Springs township at the above referenced UTM coordinates. This location recognizes the house and the parameters of the grounds on which it rests.

11. FORM PREPARED BY

NAME / TITLE B. S. Black - Assistant Historic Preservation Coordinator
ORGANIZATION Meramec Regional Planning Commission
ADDRESS 101 West Tenth Street, Rolla, Missouri 65401 DATE Sept., 1985

UNITED STATES
DEPARTMENT OF THE INTERIOR
GEOLOGICAL SURVEY

GEOLOGIC
THOMAS



THE MOYER HOUSE

T36N. - R7W. - S18.
East Cold Springs Township
Rural Phelps County

U. S. G. S. 7.5 Minute Topographic Map
Lecoma Quadrangle
Scale: 1:24,000

UTM REFERENCES
Zone: 15
Easting: 610720
Northing: 4189620

PH-45-001-097



MISSOURI OFFICE OF HISTORIC PRESERVATION / INVENTORY SURVEY FORM

1. NAME Spencer Log Cabin

HISTORIC

AND / OR COMMON

2. LOCATION T38N. - R8W. - S20.

STREET & NUMBER Hwy E

CITY, TOWN Rolla VICINITY OF East Miller Township

STATE Missouri CODE 29 COUNTY Phelps CODE 161

3. CLASSIFICATION

CATEGORY	OWNERSHIP	STATUS	PRESENT USE
<input type="checkbox"/> district	<input type="checkbox"/> public	<input type="checkbox"/> occupied	<input type="checkbox"/> agriculture
<input checked="" type="checkbox"/> building(s)	<input checked="" type="checkbox"/> private	<input checked="" type="checkbox"/> unoccupied	<input type="checkbox"/> museum
<input type="checkbox"/> structure	<input type="checkbox"/> both	<input type="checkbox"/> work in progress	<input type="checkbox"/> commercial
<input type="checkbox"/> site	PUBLIC ACQUISITION	ACCESSIBLE	<input type="checkbox"/> educational
<input type="checkbox"/> object	<input type="checkbox"/> in process	<input type="checkbox"/> yes: restricted	<input type="checkbox"/> entertainment
	<input type="checkbox"/> being considered	<input type="checkbox"/> yes: unrestricted	<input type="checkbox"/> government
	<input type="checkbox"/> N/A	<input type="checkbox"/> no	<input type="checkbox"/> industrial
			<input type="checkbox"/> military
			<input type="checkbox"/> other: _____

4. OWNER OF PROPERTY

NAME Mr. & Mrs. Donald Spencer

STREET & NUMBER Rt. 3, Hwy E

CITY, TOWN Rolla VICINITY OF East Miller Township STATE Missouri

5. LOCATION OF LEGAL DESCRIPTION

Assessor's Office
Phelps County Courthouse
Rolla, Missouri 65401

6. REPRESENTATION IN EXISTING SURVEYS

TITLE (None) Determined Eligible? Yes No Federal State County Local

7. DESCRIPTION

CONDITION	CHECK ONE	CHECK ONE
<input type="checkbox"/> excellent	<input type="checkbox"/> unaltered	<input checked="" type="checkbox"/> original site
<input type="checkbox"/> good	<input checked="" type="checkbox"/> altered	<input type="checkbox"/> moved
<input type="checkbox"/> fair		date Oct., 1985

DESCRIBE THE PRESENT AND ORIGINAL (IF KNOWN) PHYSICAL APPEARANCE

The Spencer log cabin is visually obscured by woods and brush but the basic structure remains. Although in ruins, this structure still retains some interesting features. It has an exterior stone chimney, an interior stone fireplace, hewed log ceiling beams, and a wooden oak floor. An old rear section (at one time used as the kitchen) was added at a later date. The windows were two over two. A later porch addition has a cement foundation.; the cabin has its original stone foundation.

8. SIGNIFICANCE - Phelps County Survey - Spencer Log Cabin

PERIOD	AREAS OF SIGNIFICANCE - CHECK AND JUSTIFY BELOW			
<input type="checkbox"/> prehistoric	<input type="checkbox"/> archeology - prehistoric	<input type="checkbox"/> community planning	<input type="checkbox"/> landscape architecture	<input type="checkbox"/> religion
<input type="checkbox"/> 1400-1499	<input type="checkbox"/> archeology - historic	<input type="checkbox"/> conservation	<input type="checkbox"/> law	<input type="checkbox"/> science
<input type="checkbox"/> 1500-1599	<input type="checkbox"/> agriculture	<input type="checkbox"/> economics	<input type="checkbox"/> literature	<input type="checkbox"/> sculpture
<input type="checkbox"/> 1600-1699	<input type="checkbox"/> architecture	<input type="checkbox"/> education	<input type="checkbox"/> military	<input type="checkbox"/> social / humanitarian
<input type="checkbox"/> 1700-1799	<input type="checkbox"/> art	<input type="checkbox"/> engineering	<input type="checkbox"/> music	<input type="checkbox"/> theater
<input checked="" type="checkbox"/> 1800-1899	<input type="checkbox"/> commerce	<input type="checkbox"/> exploration / settlement	<input type="checkbox"/> philosophy	<input type="checkbox"/> transportation
<input type="checkbox"/> 1900-	<input type="checkbox"/> communications	<input type="checkbox"/> industry	<input type="checkbox"/> politics / government	<input type="checkbox"/> other (specify)
		<input type="checkbox"/> invention		

SPECIFIC DATES c. 1890 BUILDER / ARCHITECT Colvin

STATEMENT OF SIGNIFICANCE (IN ONE PARAGRAPH)

Exploration - James Monroe Walker (a great grandfather) emigrated from the State of Tennessee to the State of Missouri and originally homesteaded this property.

9. MAJOR BIBLIOGRAPHICAL REFERENCES

Mrs. Donald Spencer

10. GEOGRAPHICAL DATA

ACREAGE OF PROPERTY approx 94 acres QUADRANGLE NAME Vichy Quad SCALE 1:24000
UTM REFERENCES

A	1 5	6 0 2 5 2 0	4 2 0 6 8 8 0	B														
	ZONE	EASTING	NORTHING		ZONE	EASTING	NORTHING											
C									D									

VERBAL BOUNDARY DESCRIPTION AND JUSTIFICATION The Simmon's log cabin is located in the East Miller township at the above referenced UTM coordinates. This location recognizes the cabin and the parameters of the grounds on which it rests.

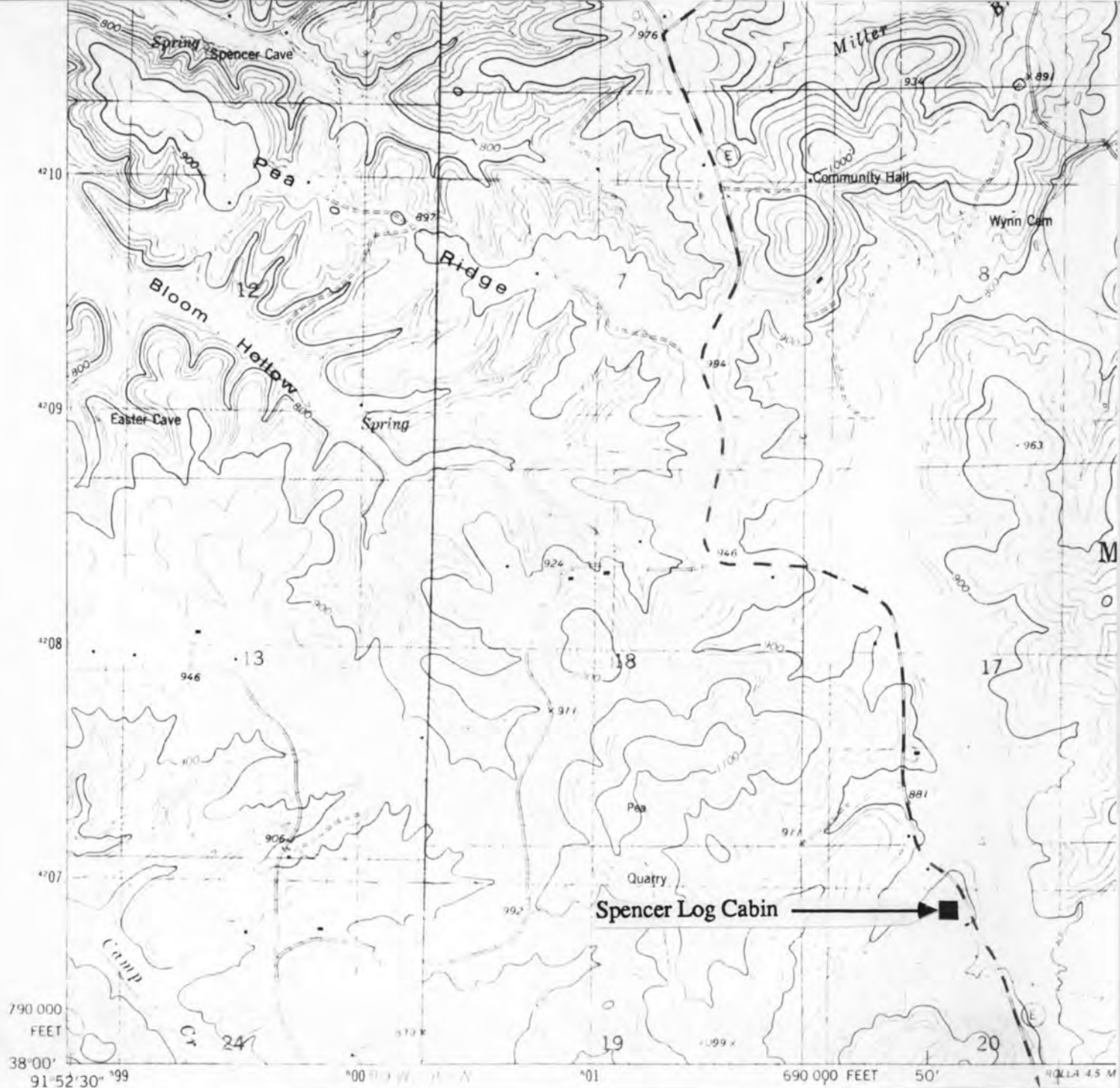
11. FORM PREPARED BY

NAME / TITLE B. S. Black - Assistant Historic Preservation Coordinator

ORGANIZATION Meramec Regional Planning Commission

ADDRESS 101 West Tenth Street, Rolla, Missouri 65401

DATE Oct, 1985



PH-AS001-098

THE SPENCER LOG CABIN

T38N. - R8W. - S20.
East Miller Township
Rural Phelps County

U. S. G. S. 7.5 Minute Topographic Map
Vichy Quadrangle
Scale: 1:24,000

UTM REFERENCES
Zone: 15
Easting: 602520
Northing: 4206880



PH-AS-001-099

MISSOURI OFFICE OF HISTORIC PRESERVATION / INVENTORY SURVEY FORM

1. NAME Eldon Livingston House

HISTORIC

AND / OR COMMON

2. LOCATION T 36 N - R 7 W - S 23

STREET & NUMBER Hobson Star Route

CITY, TOWN

VICINITY OF East Cold Springs

STATE Missouri

CODE 29

COUNTY Phelps

CODE 161

3. CLASSIFICATION

CATEGORY

OWNERSHIP

STATUS

PRESENT USE

__ district

__ public

☒ occupied

__ agriculture

__ museum

☒ building(s)

☒ private

__ unoccupied

__ commercial

__ park

__ structure

__ both

__ work in progress

__ educational

☒ private residence

__ site

PUBLIC ACQUISITION

ACCESSIBLE

__ entertainment

__ religious

__ object

__ in process

__ yes: restricted

__ government

__ scientific

__ being considered

__ yes: unrestricted

__ industrial

__ transportation

__ N/A

__ no

__ military

__ other: _____

4. OWNER OF PROPERTY

NAME Eldon Livingston

STREET & NUMBER Same as above

CITY, TOWN

" "

VICINITY OF East Cold Springs STATE Missouri

5. LOCATION OF LEGAL DESCRIPTION

Assessor's Office
Phelps County Courthouse
Rolla, Missouri 65401

6. REPRESENTATION IN EXISTING SURVEYS

TITLE (None)

Determined Eligible?

Yes

No

Federal

State

County

Local

7. DESCRIPTION

CONDITION

☒ excellent

__ deteriorated

CHECK ONE

☒ unaltered

CHECK ONE

☒ original site

__ good

__ ruins

__ altered

__ moved

date Oct. 1985

__ fair

__ unexposed

DESCRIBE THE PRESENT AND ORIGINAL (IF KNOWN) PHYSICAL APPEARANCE

Although the builder of the Livingston House is unknown, Mr. Livingston's grandfather, John, had it built in 1880. Essentially unaltered, the major changes have been: building a chimney on the southern side in 1947; enlarging a hall into a parlor; placing shingles over weatherboard. There are three rooms up and three rooms down (excluding closets and baths) and an open stairway. The North side has a front porch with a hip roof and wrought iron columns. The roof is covered with seamed metal and has a medium gable roofline. The plan shape is irregular. The Livingston house is a Greek Revival style.

PH-45-001-099

8. SIGNIFICANCE - Phelps County Survey - Eldon Livingston House

PERIOD	AREAS OF SIGNIFICANCE - CHECK AND JUSTIFY BELOW			
<input type="checkbox"/> prehistoric	<input type="checkbox"/> archeology - prehistoric	<input type="checkbox"/> community planning	<input type="checkbox"/> landscape architecture	<input type="checkbox"/> religion
<input type="checkbox"/> 1400-1499	<input type="checkbox"/> archeology - historic	<input type="checkbox"/> conservation	<input type="checkbox"/> law	<input type="checkbox"/> science
<input type="checkbox"/> 1500-1599	<input checked="" type="checkbox"/> agriculture	<input type="checkbox"/> economics	<input type="checkbox"/> literature	<input type="checkbox"/> sculpture
<input type="checkbox"/> 1600-1699	<input type="checkbox"/> architecture	<input type="checkbox"/> education	<input checked="" type="checkbox"/> military	<input type="checkbox"/> social / humanitarian
<input type="checkbox"/> 1700-1799	<input type="checkbox"/> art	<input type="checkbox"/> engineering	<input type="checkbox"/> music	<input type="checkbox"/> theater
<input checked="" type="checkbox"/> 1800-1899	<input type="checkbox"/> commerce	<input type="checkbox"/> exploration / settlement	<input type="checkbox"/> philosophy	<input type="checkbox"/> transportation
<input type="checkbox"/> 1900-	<input type="checkbox"/> communications	<input type="checkbox"/> industry	<input type="checkbox"/> politics / government	<input type="checkbox"/> other (specify)
		<input type="checkbox"/> invention		

SPECIFIC DATES C 1880 BUILDER / ARCHITECT Unknown

STATEMENT OF SIGNIFICANCE (IN ONE PARAGRAPH)

Military: Grandfather John Livingston came to this country from Belfast, Ireland. Initially settling in Pennsylvania, Mr. Livingston fought the Civil War for the Union Army and was a member of the Pennsylvania Reserve Voluntary Corp. Oliver Wendall Holmes was his commander. Mr. John Livingston fought in approximately ten battles in the Civil War - he received several medals.

Agriculture- The Livingston family have been an integral part of the "social" and farming community for many years.

9. MAJOR BIBLIOGRAPHICAL REFERENCES

Mr. Eldon Livingston

10. GEOGRAPHICAL DATA

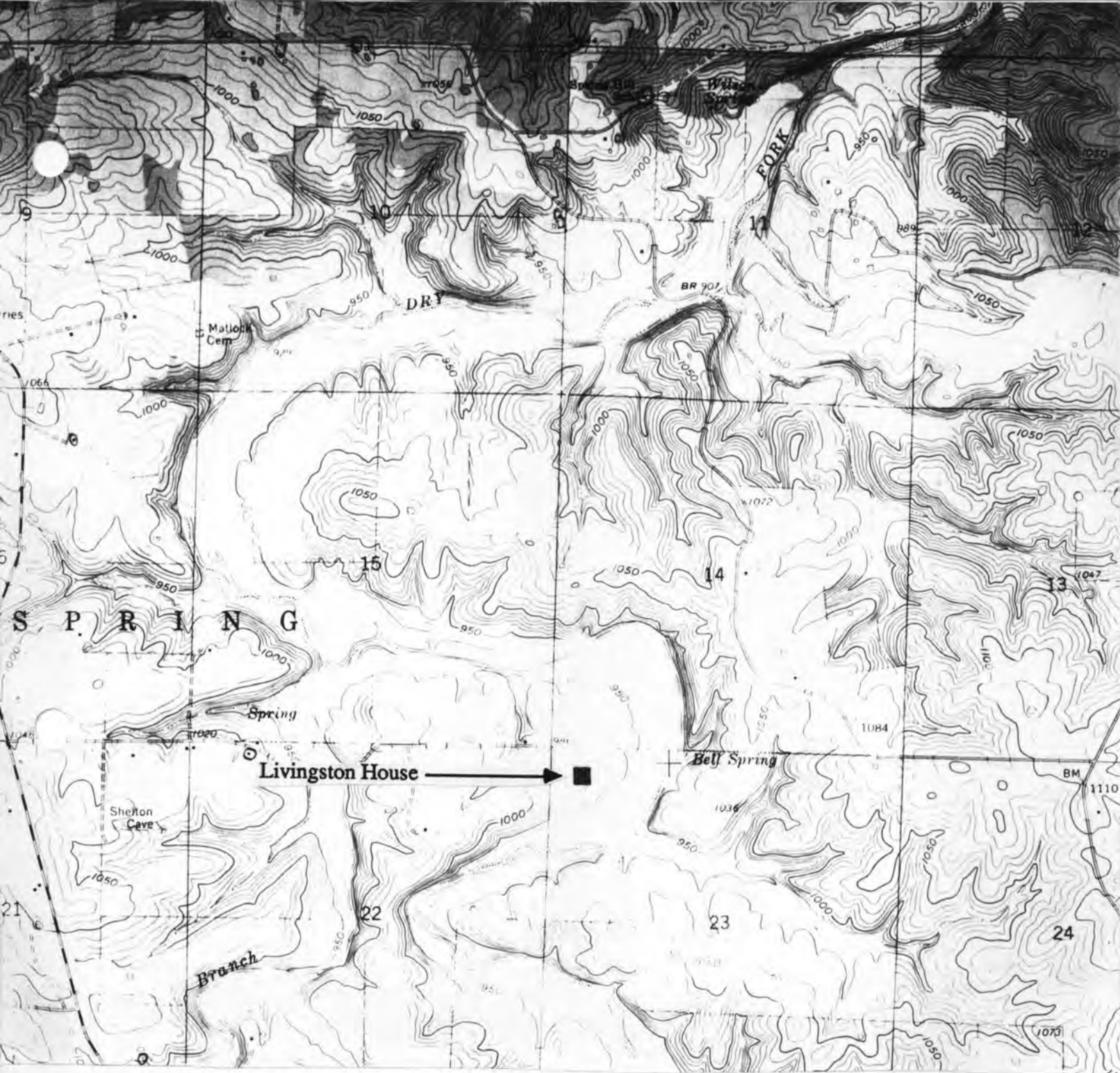
ACREAGE OF PROPERTY 440 acre QUADRANGLE NAME Lecomma Quad SCALE 1:24000
UTM REFERENCES

A	<table><tr><td>1</td><td>5</td></tr><tr><td colspan="2">ZONE</td></tr></table>	1	5	ZONE		<table><tr><td>6</td><td>1</td><td>6</td><td>9</td><td>6</td><td>0</td></tr><tr><td colspan="6">EASTING</td></tr></table>	6	1	6	9	6	0	EASTING						<table><tr><td>4</td><td>1</td><td>8</td><td>7</td><td>9</td><td>2</td><td>0</td></tr><tr><td colspan="7">NORTHING</td></tr></table>	4	1	8	7	9	2	0	NORTHING							B	<table><tr><td></td><td></td></tr><tr><td colspan="2">ZONE</td></tr></table>			ZONE		<table><tr><td></td><td></td><td></td><td></td><td></td><td></td></tr><tr><td colspan="6">EASTING</td></tr></table>							EASTING						<table><tr><td></td><td></td><td></td><td></td><td></td><td></td></tr><tr><td colspan="6">NORTHING</td></tr></table>							NORTHING					
1	5																																																																
ZONE																																																																	
6	1	6	9	6	0																																																												
EASTING																																																																	
4	1	8	7	9	2	0																																																											
NORTHING																																																																	
ZONE																																																																	
EASTING																																																																	
NORTHING																																																																	
C	<table><tr><td></td><td></td></tr></table>			<table><tr><td></td><td></td><td></td><td></td><td></td><td></td></tr></table>							<table><tr><td></td><td></td><td></td><td></td><td></td><td></td></tr></table>							D	<table><tr><td></td><td></td></tr></table>			<table><tr><td></td><td></td><td></td><td></td><td></td><td></td></tr></table>							<table><tr><td></td><td></td><td></td><td></td><td></td><td></td></tr></table>																																				

VERBAL BOUNDARY DESCRIPTION AND JUSTIFICATION The Livingston house is located in the township of East Cold Springs at the above referenced UTM coordinates. This location recognizes the houe, outbuildings, and the parameters of the grounds on which it rests.

11. FORM PREPARED BY

NAME / TITLE B. S. Black - Assistant Historic Preservation Coordinator
ORGANIZATION Meramec Regional Planning Commission
ADDRESS 101 West Tenth Street, Rolla, Missouri 65401
DATE Aug, 1985




THE LIVINGSTON HOUSE

**T36N. - R7W. - S23.
East Cold Springs Township
Rural Phelps County**

**U. S. G. S. 7.5 Minute Topographic Map
Redbird Quadrangle
Scale: 1:24,000**

**UTM REFERENCES
Zone: 15
Easting: 616969
Northing: 4187920**

PH-AS-001-099



PH-AS-001-100

MISSOURI OFFICE OF HISTORIC PRESERVATION / INVENTORY SURVEY FORM

1. NAME Fink
 HISTORIC
 AND / OR COMMON

2. LOCATION T36N. - R7W. - S18.
 STREET & NUMBER Hobson Star Route
 CITY, TOWN Rolla VICINITY OF East Cold Springs
 STATE Missouri CODE 29 COUNTY Phelps CODE 161

3. CLASSIFICATION

CATEGORY	OWNERSHIP	STATUS	PRESENT USE
<input type="checkbox"/> district	<input type="checkbox"/> public	<input checked="" type="checkbox"/> occupied	<input type="checkbox"/> agriculture
<input checked="" type="checkbox"/> building(s)	<input checked="" type="checkbox"/> private	<input type="checkbox"/> unoccupied	<input type="checkbox"/> commercial
<input type="checkbox"/> structure	<input type="checkbox"/> both	<input type="checkbox"/> work in progress	<input type="checkbox"/> educational
<input type="checkbox"/> site	PUBLIC ACQUISITION	ACCESSIBLE	<input checked="" type="checkbox"/> private residence
<input type="checkbox"/> object	<input type="checkbox"/> in process	<input type="checkbox"/> yes: restricted	<input type="checkbox"/> religious
	<input type="checkbox"/> being considered	<input type="checkbox"/> yes: unrestricted	<input type="checkbox"/> scientific
	<input type="checkbox"/> N/A	<input type="checkbox"/> no	<input type="checkbox"/> industrial
			<input type="checkbox"/> military
			<input type="checkbox"/> other: _____

4. OWNER OF PROPERTY

NAME Mike Fink
 STREET & NUMBER Same as above
 CITY, TOWN " " VICINITY OF East Cold Springs STATE Missouri

5. LOCATION OF LEGAL DESCRIPTION

Assessor's Office
 Phelps County Courthouse
 Rolla, Missouri 65401

6. REPRESENTATION IN EXISTING SURVEYS

TITLE (None)	Determined Eligible?	Yes	No	Federal	State	County	Local
--------------	----------------------	-----	----	---------	-------	--------	-------

7. DESCRIPTION

CONDITION	CHECK ONE	CHECK ONE	
<input type="checkbox"/> excellent	<input type="checkbox"/> deteriorated	<input type="checkbox"/> unaltered	<input type="checkbox"/> original site
<input checked="" type="checkbox"/> good	<input type="checkbox"/> ruins	<input checked="" type="checkbox"/> altered	<input checked="" type="checkbox"/> moved
<input type="checkbox"/> fair	<input type="checkbox"/> unexposed		date Sept. 1985

DESCRIBE THE PRESENT AND ORIGINAL (IF KNOWN) PHYSICAL APPEARANCE

The Fink house was built in 1901. Another part was added in 1930 and was half of a house which was moved from the field across the road. The Fink house is of an Ozark Greek Revival style of a modified T shape. It has a medium pitched roofline and off centered windows on the second level. It has a concrete and rock foundation under the older section of the structure. Asbestos siding now covers the original. The front porch with an abbreviated hip roof was a later addition.

8. SIGNIFICANCE - Phelps County Survey - Fink House

PERIOD	AREAS OF SIGNIFICANCE - CHECK AND JUSTIFY BELOW			
<input type="checkbox"/> prehistoric	<input type="checkbox"/> archeology - prehistoric	<input type="checkbox"/> community planning	<input type="checkbox"/> landscape architecture	<input type="checkbox"/> religion
<input type="checkbox"/> 1400-1499	<input type="checkbox"/> archeology - historic	<input type="checkbox"/> conservation	<input type="checkbox"/> law	<input type="checkbox"/> science
<input type="checkbox"/> 1500-1599	<input type="checkbox"/> agriculture	<input type="checkbox"/> economics	<input type="checkbox"/> literature	<input type="checkbox"/> sculpture
<input type="checkbox"/> 1600-1699	<input type="checkbox"/> architecture	<input type="checkbox"/> education	<input type="checkbox"/> military	<input type="checkbox"/> social / humanitarian
<input type="checkbox"/> 1700-1799	<input type="checkbox"/> art	<input type="checkbox"/> engineering	<input type="checkbox"/> music	<input type="checkbox"/> theater
<input type="checkbox"/> 1800-1899	<input type="checkbox"/> commerce	<input type="checkbox"/> exploration / settlement	<input type="checkbox"/> philosophy	<input type="checkbox"/> transportation
<input checked="" type="checkbox"/> 1900-	<input type="checkbox"/> communications	<input type="checkbox"/> industry	<input type="checkbox"/> politics / government	<input checked="" type="checkbox"/> other (specify) Constructuin
		<input type="checkbox"/> invention		

SPECIFIC DATES 1901 BUILDER / ARCHITECT Unknown

STATEMENT OF SIGNIFICANCE (IN ONE PARAGRAPH)

Construction- The Fink house is made of two separate houses joined together.

9. MAJOR BIBLIOGRAPHICAL REFERENCES

Mike Fink

10. GEOGRAPHICAL DATA

ACREAGE OF PROPERTY 311 acres QUADRANGLE NAME Lecoma Quad SCALE 1:24000
UTM REFERENCES

A	1 5	6 1 3 3 8 0	4 1 8 9 5 8 0	B											
	ZONE	EASTING	NORTHING		ZONE	EASTING	NORTHING								
C					D										

VERBAL BOUNDARY DESCRIPTION AND JUSTIFICATION The Fink house is located in the East Cold Springs township at the above referenced UTM coordinates. This location recognizes the house, outbuildings, and the parameters of the grounds on which it rests.

11. FORM PREPARED BY

NAME / TITLE Barbara S. Black

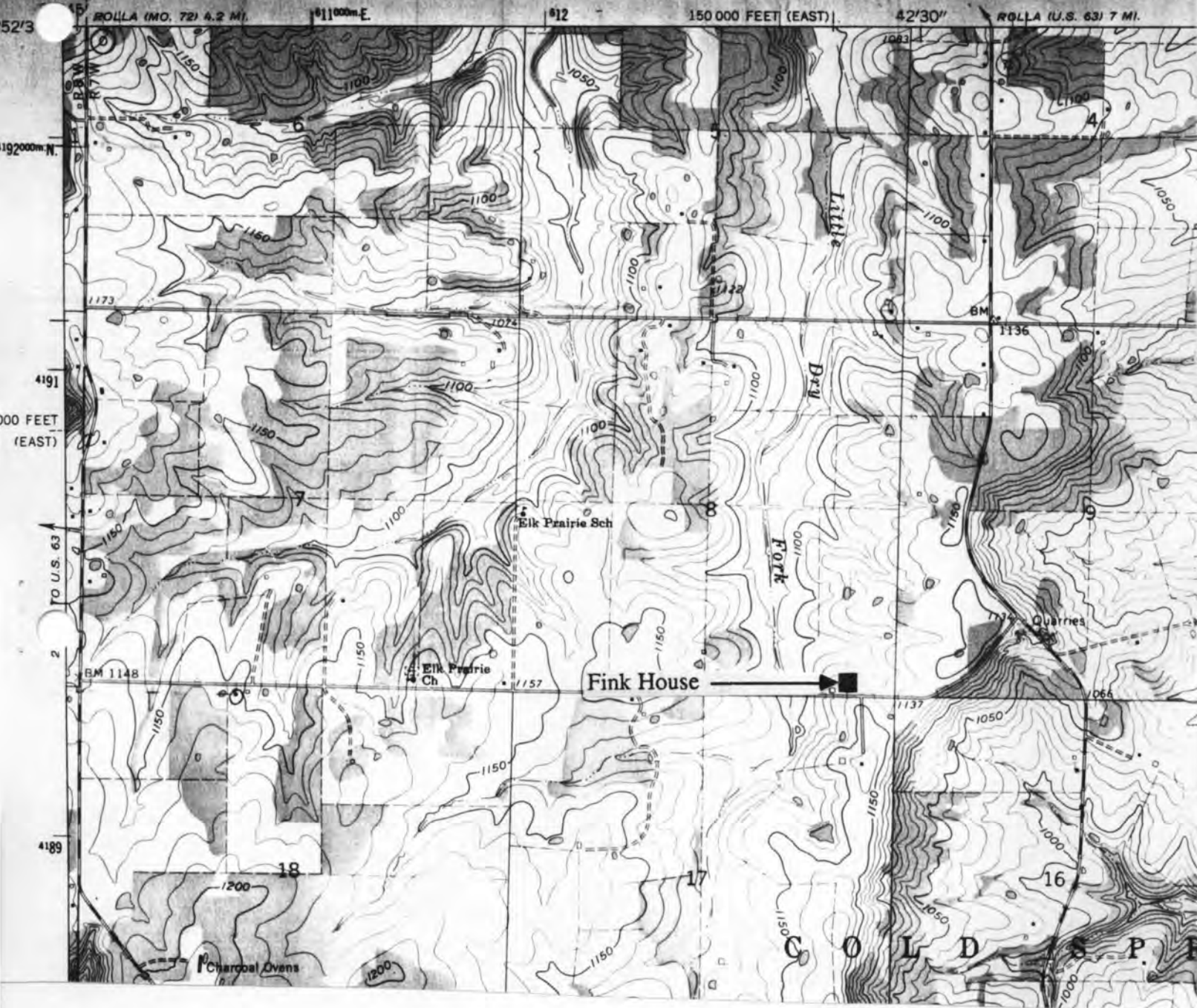
ORGANIZATION Meramec Regional Planning Commission

ADDRESS 101 West Tenth Street, Rolla, Missouri 65401

DATE Sept, 1985

UNITED STATES
DEPARTMENT OF THE INTERIOR
GEOLOGICAL SURVEY

GEOLOGIC
THOMAS



THE FINK HOUSE

T36N. - R7W. - S18.
East Cold Springs Township
Rural Phelps County

U. S. G. S. 7.5 Minute Topographic Map
Lecoma Quadrangle
Scale: 1:24,000

UTM REFERENCES
Zone: 15
Easting: 613380
Northing: 4189580

PH-AS-002-100



PH-AS 002-101

MISSOURI OFFICE OF HISTORIC PRESERVATION / INVENTORY SURVEY FORM

1. NAME Leona Ryce House

HISTORIC

AND / OR COMMON

2. LOCATION T 36 N - R 7 W - S 15

STREET & NUMBER Hobson Star Route

CITY, TOWN Rolla

VICINITY OF East Cold Springs

STATE Missouri

CODE 29

COUNTY Phelps

CODE 161

3. CLASSIFICATION

CATEGORY

OWNERSHIP

STATUS

PRESENT USE

 district

 public

☒ occupied

 agriculture

 museum

☒ building(s)

☒ private

 unoccupied

 commercial

 park

 structure

 both

 work in progress

 educational

☒ private residence

 site

PUBLIC ACQUISITION

ACCESSIBLE

 entertainment

 religious

 object

 in process

 yes: restricted

 government

 scientific

 being considered

 yes: unrestricted

 industrial

 transportation

 N/A

 no

 military

 other:

4. OWNER OF PROPERTY

NAME Leona Ryce

STREET & NUMBER Same as above

CITY, TOWN " "

VICINITY OF East Cold Springs STATE Missouri

5. LOCATION OF LEGAL DESCRIPTION

Assessor's Office
Phelps County Courthouse
Rolla, Missouri 65401

6. REPRESENTATION IN EXISTING SURVEYS

TITLE (None)	Determined Eligible?	Yes	No	Federal	State	County	Local
--------------	----------------------	-----	----	---------	-------	--------	-------

7. DESCRIPTION

CONDITION

CHECK ONE

CHECK ONE

☒ excellent

 deteriorated

 unaltered

☒ original site

 good

 ruins

☒ altered

 moved

date Aug. 1985

 fair

 unexposed

DESCRIBE THE PRESENT AND ORIGINAL (IF KNOWN) PHYSICAL APPEARANCE

This is a two story basic rectangular plan shaped building which was built in 1915 by Elbert Sheldon. Its style is Greek Revival with six over six light windows. It has a semi hipped porch roof with turned Queen Anne posts, which are a later addition. The outside is covered in clapboard. It has an off center ridge chimney. The rear extension is a later addition. The steep gable roof is covered with seamed metal. At one time it had twin front doors - but one is now enclosed; the paired front windows are a later addition.

8. SIGNIFICANCE - Phelps County Survey - Leona Ryce House

PERIOD	AREAS OF SIGNIFICANCE - CHECK AND JUSTIFY BELOW			
<input type="checkbox"/> prehistoric	<input type="checkbox"/> archeology - prehistoric	<input type="checkbox"/> community planning	<input type="checkbox"/> landscape architecture	<input type="checkbox"/> religion
<input type="checkbox"/> 1400-1499	<input type="checkbox"/> archeology - historic	<input type="checkbox"/> conservation	<input type="checkbox"/> law	<input type="checkbox"/> science
<input type="checkbox"/> 1500-1599	<input type="checkbox"/> agriculture	<input type="checkbox"/> economics	<input type="checkbox"/> literature	<input type="checkbox"/> sculpture
<input type="checkbox"/> 1600-1699	<input checked="" type="checkbox"/> architecture	<input type="checkbox"/> education	<input type="checkbox"/> military	<input type="checkbox"/> social / humanitarian
<input type="checkbox"/> 1700-1799	<input type="checkbox"/> art	<input type="checkbox"/> engineering	<input type="checkbox"/> music	<input type="checkbox"/> theater
<input type="checkbox"/> 1800-1899	<input type="checkbox"/> commerce	<input type="checkbox"/> exploration / settlement	<input type="checkbox"/> philosophy	<input type="checkbox"/> transportation
<input checked="" type="checkbox"/> 1900-	<input type="checkbox"/> communications	<input type="checkbox"/> industry	<input type="checkbox"/> politics / government	<input type="checkbox"/> other (specify)
		<input type="checkbox"/> invention		

SPECIFIC DATES 1915

BUILDER / ARCHITECT Elbert Sheldon

STATEMENT OF SIGNIFICANCE (IN ONE PARAGRAPH)

Architecture: Sheldon built this house and one other across the road.

9. MAJOR BIBLIOGRAPHICAL REFERENCES

Mr. Eldon Livingston
Hobson Star Rt.
Rolla, MO 65401

10. GEOGRAPHICAL DATA

ACREAGE OF PROPERTY 148 acres QUADRANGLE NAME Lecoma, Missouri SCALE 1:24000
UTM REFERENCES

A	B																																																												
<table border="1"><tr><td>1</td><td>5</td><td>6</td><td>1</td><td>5</td><td>4</td><td>2</td><td>0</td><td>4</td><td>1</td><td>8</td><td>8</td><td>0</td><td>0</td><td>0</td></tr><tr><td colspan="3">ZONE</td><td colspan="5">EASTING</td><td colspan="7">NORTHING</td></tr></table>	1	5	6	1	5	4	2	0	4	1	8	8	0	0	0	ZONE			EASTING					NORTHING							<table border="1"><tr><td></td><td></td><td></td><td></td><td></td><td></td><td></td><td></td><td></td><td></td><td></td><td></td><td></td><td></td><td></td></tr><tr><td colspan="3">ZONE</td><td colspan="5">EASTING</td><td colspan="7">NORTHING</td></tr></table>																ZONE			EASTING					NORTHING						
1	5	6	1	5	4	2	0	4	1	8	8	0	0	0																																															
ZONE			EASTING					NORTHING																																																					
ZONE			EASTING					NORTHING																																																					
C	D																																																												
<table border="1"><tr><td></td><td></td><td></td><td></td><td></td><td></td><td></td><td></td><td></td><td></td><td></td><td></td><td></td><td></td><td></td></tr><tr><td colspan="3">ZONE</td><td colspan="5">EASTING</td><td colspan="7">NORTHING</td></tr></table>																ZONE			EASTING					NORTHING							<table border="1"><tr><td></td><td></td><td></td><td></td><td></td><td></td><td></td><td></td><td></td><td></td><td></td><td></td><td></td><td></td><td></td></tr><tr><td colspan="3">ZONE</td><td colspan="5">EASTING</td><td colspan="7">NORTHING</td></tr></table>																ZONE			EASTING					NORTHING						
ZONE			EASTING					NORTHING																																																					
ZONE			EASTING					NORTHING																																																					

VERBAL BOUNDARY DESCRIPTION AND JUSTIFICATION

The Ryce house is located in the township of East Cold Springs at the above referenced UTM coordinates. This location recognizes the house, outbuildings, and the parameters of the grounds on which it rests.

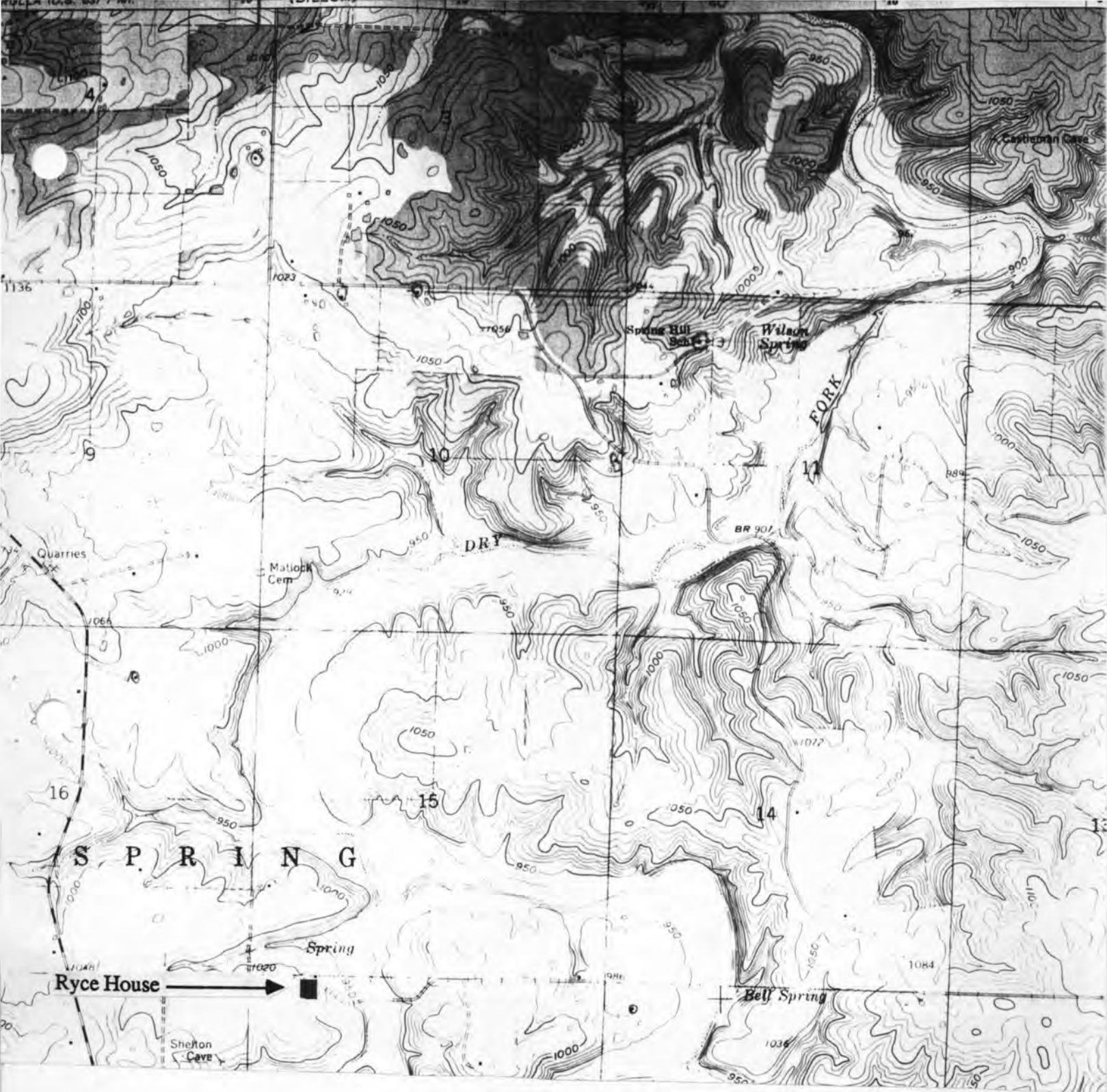
11. FORM PREPARED BY

NAME / TITLE Black - Assistant Historic Preservation Coordinator

ORGANIZATION Meramec Regional Planning Commission

ADDRESS 101 West Tenth Street, Rolla, Missouri 65401

DATE September, 1985



THE RYCE HOUSE

T36N. - R7W. - S15.
East Cold Springs Township
Rural Phelps County

U. S. G. S. 7.5 Minute Topographic Map
Lecoma Quadrangle
Scale: 1:24,000

UTM REFERENCES
Zone: 15
Easting: 615420
Northing: 4188000

PH-45001-102



8. SIGNIFICANCE - Phelps County Survey - Holloway House

PERIOD	AREAS OF SIGNIFICANCE - CHECK AND JUSTIFY BELOW			
<input type="checkbox"/> prehistoric	<input type="checkbox"/> archeology - prehistoric	<input checked="" type="checkbox"/> community planning	<input type="checkbox"/> landscape architecture	<input type="checkbox"/> religion
<input type="checkbox"/> 1400-1499	<input type="checkbox"/> archeology - historic	<input checked="" type="checkbox"/> conservation	<input type="checkbox"/> law	<input type="checkbox"/> science
<input type="checkbox"/> 1500-1599	<input type="checkbox"/> agriculture	<input type="checkbox"/> economics	<input type="checkbox"/> literature	<input type="checkbox"/> sculpture
<input type="checkbox"/> 1600-1699	<input type="checkbox"/> architecture	<input type="checkbox"/> education	<input type="checkbox"/> military	<input checked="" type="checkbox"/> social / humanitarian
<input type="checkbox"/> 1700-1799	<input type="checkbox"/> art	<input type="checkbox"/> engineering	<input type="checkbox"/> music	<input type="checkbox"/> theater
<input checked="" type="checkbox"/> 1800-1899	<input type="checkbox"/> commerce	<input type="checkbox"/> exploration / settlement	<input type="checkbox"/> philosophy	<input type="checkbox"/> transportation
<input type="checkbox"/> 1900-	<input type="checkbox"/> communications	<input type="checkbox"/> industry	<input type="checkbox"/> politics / government	<input type="checkbox"/> other (specify)
		<input type="checkbox"/> invention		

SPECIFIC DATES 1895

BUILDER / ARCHITECT Unknown

STATEMENT OF SIGNIFICANCE (IN ONE PARAGRAPH)

Community Planning: The Holloway House is located on an 80 acre tract of land that was acquired by the City of Rolla in 1967 and became the largest municipally owned park within the city limits.

Conservation: The grounds of the Holloway House which is now utilized as a city park provides recreational facilities that are a part of a serious effort in preserving the natural environment of the area. This large municipal park enhances the quality of life that is enjoyed by the citizens of Rolla and is located in an area that is easily accessible from both the downtown business district and the outer shopping centers and subdivisions near the eastern perimeter of the community.

Social / Humanitarian: The Holloway House provides the space for the offices and social facilities for the Senior Companion Program of the Phelps County Commission.

(See attached history).

9. MAJOR BIBLIOGRAPHICAL REFERENCES

"Newsletter of the Phelps County Historical Society" (Vol.III, No. 1) - Holloway House by Sara Marchello (Pub. - March 1984)

Interviews: Mary Holmes, 802 W. 13th St., Rolla, Mo.

Jesse Rucker, 800 W. 13th St., Rolla, Mo.

Catherine G. Jenks, 1111 Sycamore Dr., Rolla, Mo.

Earl Strebeck, 209 Eldon St., St. James, Mo.

H. Tom Thomas, Jr., 1317 Whitney Lane, Rolla, Mo.

10. GEOGRAPHICAL DATA

ACREAGE OF PROPERTY 80 Acres QUADRANGLE Rolla, Missouri SCALE 1:24000

UTM REFERENCES

A

1	5	6	0	8	8	0	0	4	2	0	1	0	0	0
---	---	---	---	---	---	---	---	---	---	---	---	---	---	---

ZONE EASTING NORTHING

B

--	--	--	--	--	--	--	--	--	--	--	--	--	--	--

ZONE EASTING NORTHING

C

--	--	--	--	--	--	--	--	--	--	--	--	--	--	--

D

--	--	--	--	--	--	--	--	--	--	--	--	--	--	--

VERBAL BOUNDARY DESCRIPTION AND JUSTIFICATION

The Holloway House is located at 1008 Holloway Street at the above referenced UTM coordinates. This boundary recognizes the house, an outbuilding and the parameters of the grounds of the Ber Juan Park of the City of Rolla on which it rests.

11. FORM PREPARED BY

NAME / TITLE Robert Lacy - Historic Preservation Coordinator

ORGANIZATION Meramec Regional Planning Commission

ADDRESS 101 West Tenth Street, Rolla, Missouri 65401

DATE August 12, 1985

PH-A5001-102

MISSOURI OFFICE OF HISTORIC PRESERVATION / INVENTORY SURVEY FORM

(Phelps County Survey)

CONTINUATION SHEET Holloway House

ITEM NUMBER 7

PAGE 1

(Building description continued)

building. The new front exterior was covered by a large pediment gable highlighted with a transom window light along with the addition of four colonial columns and two, separate, off-center doors. The house is of timber construction with a clapboard siding and a foundation of cut stone and mortar. Many of the victorian details of the exterior are still evident such as the fish-scale shingles under the the end and rear gables; the three-sided bay at the rear of the dwelling with one-quarter brackets under the eaves and the tall, one-over-one, sash windows. The uniform roofline is broken by double, off-center chimneys and one side chimney on the north elevation of the property. The original, partial basement is of cut stone and has been extended with a concrete addition under the rear wing of the building; the basement extension was designed to be utilized as a garage with a double-wide exterior entrance and an inclining driveway.

The interior includes a front parlor in the south wing of the house which contains a large, marble fireplace with a metal insert and a spaciolus center room that includes a brick fireplace with wooden surrounds. This large, central room may have been used for formal dinning or entertaining. The north end of the building is occupied by a kitchen, an informal dinning area and an enclosed stairway to the second floor. The front stairway that once separated the formal dinning room from the parlor has been removed, and the space on both levels has been converted to walk-in closets. The rear wing is made up of a large, single room with an enclosed cistern that was used as a creamery. The second level of the building which was originally divided into bedrooms is now used as office space for the Senior Companion Program. The elegant woodwork and crown molding remain intact, and other traditional features of the house have been preserved.

PH 95001 102

MISSOURI OFFICE OF HISTORIC PRESERVATION / INVENTORY SURVEY FORM

(Phelps County Survey)

CONTINUATION SHEET Holloway House

ITEM NUMBER 8

PAGE 1

THE HOLLOWAY HOUSE

(History)

by

Robert Lacy

The large, two-story structure on the crest of an eastern slope of Rolla known as the Holloway place derives its name from the purchase of 240 acres of land, on April 1, 1902, by George F. and Mary E. Holloway, husband and wife. Holloway proceeded to subdivide the western tract of 40 acres which is now the Holloway Addition to the City of Rolla. Soon after, a sidewalk was constructed along the south side of 12th Street extending from the Railroad almost to what is now Holloway Street, as a part of developing his subdivision. At any rate, it was a great place to rollerskate; and the young rollerskaters named the area "Holloway Hill." It is unknown who built the original house without a great deal of intensive research, and this is made difficult since the abstract of the property is presently in the possession of the Missouri Department of Natural Resources, while a local community project is under review. However, there were a number of owners prior to Holloway - one of whom was B. S. Knapp who was quite prosperous and an important citizen. It is believed, according to those interviewed, that the house was built around 1895.

On September 3, 1907, Holloway sold the remaining 200 acres to H. S. Harris who lived there until Jacob Hess bought it.

Jacob Hess was a physician who migrated to Canada from Switzerland and then to Forest City, Michigan; he later moved his family to Rolla and acquired the Holloway House around 1920. The Hess's had several children; one of them was named Samuel who eventually married a Rolla woman by the name of Mollie Holmes, the daughter of John Oliver Holmes. (John Oliver Holmes served as Probate Judge of Phelps County from 1904 to 1912). Dr. and Mrs. Hess also had another son by the name of Howard and one daughter named Mildred who eventually married Frank A. Germann of Rolla. The Germann's had one child who is now well known as Catherine Jenks, Director of University Relations at the University of Missouri - at Rolla. Mrs. Germann died soon after Catherine's birth.

After the death of Dr. Hess, the property was sold to the Bert Williams family who moved there and remodeled the house in 1939 from plans drawn by Ray Rucker. The tract of land then consisted of 190 acres. Mr. and Mrs. Williams had a daughter by the name of Juanita and a son by the name of Rex.

(See continuation sheet, Item No. 8, page 2)

MISSOURI OFFICE OF HISTORIC PRESERVATION / INVENTORY SURVEY FORM

(Phelps County Survey)

CONTINUATION SHEET Holloway House

ITEM NUMBER 8

PAGE 2

(History continued)

Juanita Williams later married H. D. (Tommy) Thomas, and they lived on the Holloway place with her parents; by this time, Rex Williams had also married and had moved into his own home in Rolla. Mrs. Bert Williams died in 1954, and her husband passed away in 1960, leaving the property to his daughter, Juanita, and his son, Rex, as joint owners. Subsequently, Juanita Williams Thomas inherited the west 80 acres which included all of the buildings, and Rex Williams inherited the eastern 110 acres on which there were no improvements. Juanita and her family continued to live in the family home until she died in 1962 while playing golf at Oak Meadow Country Club; and her son died in 1966 in an automobile accident. Mr. Thomas and a daughter, Drucilla, kept on living in the Holloway House until he sold the 80 acres of land, with all improvements, to the City of Rolla under a grant from the federal government to provide recreational facilities to the citizens of Rolla. The sale agreement called for the tract to be called "Ber-Juan Park," obviously after his father-in-law, Bert, and his wife, Juanita.

Rex Williams continued to own the eastern 110 acres for a number of years, using it for agricultural purposes. He eventually sold the entire tract to Gene Sally and Harland Hauck who subdivided and developed it to create the present Forum Shopping Center and residential area.



PHAS-001-102

THE HOLLOWAY HOUSE Rolla, Mo.

(Phelps County Survey)

U. S. G. S. 7.5 Minute Topographic Map
Rolla Quadrangle
Scale: 1:24,000

UTM REFERENCES

Zone: 15

Easting: 608800

Northing: 4201000











PH-AS-001-103

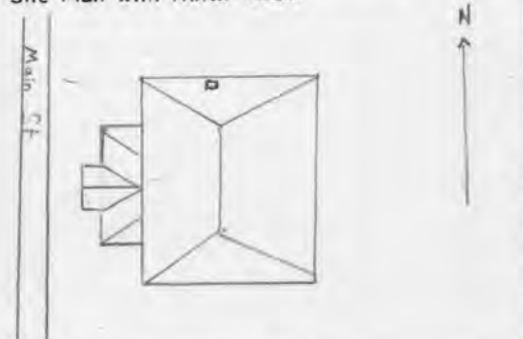
Office of Historic Preservation, P.O. Box 176, Jefferson City, Missouri 65101
HISTORIC INVENTORY

1 102 2 County Phelps		4 Present Name(s) Methodist Church Sunday School		1 No
3 Location of Negatives MRPC		5 Other Name(s) Old Coke Property		
6 Specific Location 804 N. Main St. Rolla, MO 65401		16 Thematic Category 17 Date(s) or Period ca 1915 - 1925		
7 City or Town If Rural, Township & Vicinity		18 Style or Design American Foursquare		2 County Phelps
8 Site Plan with North Arrow <div style="text-align: center;"> </div>		20 Contractor or Builder 21. Original Use, if apparent dwelling		
9 Coordinates UTM		22 Present Use meeting rooms		
10 Site: <input type="checkbox"/> Building <input checked="" type="checkbox"/> Structure <input type="checkbox"/> Object <input type="checkbox"/>		23 Ownership Public <input type="checkbox"/> Private <input checked="" type="checkbox"/>		4. Present Name(s) Methodist Church Sunday School
11 On National Register? Yes <input type="checkbox"/> No <input checked="" type="checkbox"/>		24 Owner's Name & Address, if known United Methodist Church Rolla, MO 65401		
12 Is It Eligible? Yes <input checked="" type="checkbox"/> No <input type="checkbox"/>		25 Open to Public? for meetings, etc. Yes <input checked="" type="checkbox"/> No <input type="checkbox"/>		
13 Part of Estab Hist Dist? Yes <input type="checkbox"/> No <input checked="" type="checkbox"/>		26 Local Contact Person or Organization Rev. Willard Spencer		5 Other Name(s) Old Coke Property
14 District Potent'l? Yes <input type="checkbox"/> No <input checked="" type="checkbox"/>		27 Other Surveys in Which Included		
15 Name of Established District		28 No. of Stories 2½ 29 Basement? Yes <input checked="" type="checkbox"/> No <input type="checkbox"/> 30 Foundation Material concrete 31 Wall Construction brick 32 Roof Type & Material hip w/dormer/shingle 33 No. of Bays Front 4/3 Side 6/4 34 Wall Treatment brick, plain. 35 Plan Shape rectangle 36 Changes (Explain in #42) Addition <input type="checkbox"/> Altered <input type="checkbox"/> Moved <input type="checkbox"/> 37 Condition Interior good Exterior good 38 Preservation Underway? Yes <input checked="" type="checkbox"/> No <input type="checkbox"/> 39 Endangered? By What? Yes <input type="checkbox"/> No <input checked="" type="checkbox"/> 40 Visible from Public Road? Yes <input checked="" type="checkbox"/> No <input type="checkbox"/> 41 Distance from and Frontage on Road 20' - Main St., Rolla		
42 Further Description of Important Features A classic 20th Century American style, this building is accented by an attic dormer facing west, an open veranda on the same side, and a glassed in sun room on the first floor, south side. It is in a very good state of preservation.		<div style="text-align: center;"> </div>		
43 History and Significance This house was at one time "the old Coke property", the offices for the Coca-Cola company in the Rolla area. It was later purchased by the Methodist Church, and is currently used as a meeting area, and for the Sunday School classes of the church.				
44 Description of Environment and Outbuildings No outbuildings are associated with this property. Another house north of this one is the former Methodist parsonage described in a separate sheet. It is located across the street from the Methodist Church.				
45 Sources of Information Reverend Willard Spencer				
46 Prepared by Bowman				
47 Organization MRPC				
48 Date 14/6/84				
49 Revision Date(s)				



Office of Historic Preservation, P.O. Box 176, Jefferson City, Missouri 65101

HISTORIC INVENTORY

1 No. 101		4 Present Name(s) Methodist Associate Pastor Residence		1 No
2 County Phelps		5 Other Name(s) Old Methodist Parsonage		
3 Location of Negatives MRPC				
6 Specific Location 806 N. Main Street		16 Thematic Category		2 County Phelps
7 City or Town If Rural, Township & Vicinity Rolla 806 N. Main Street		17 Date(s) or Period circa 1925		
8 Site Plan with North Arrow 		18 Style or Design American Foursquare		
9 Coordinates UTM Lat Long		19 Architect or Engineer		4 Present Name(s) Methodist Associate Minister residence
10 Site Building Structure Object Site Building Structure Object		20 Contractor or Builder		
11 On National Register? Yes <input type="checkbox"/> No <input checked="" type="checkbox"/> 12 Is It Eligible? Yes <input checked="" type="checkbox"/> No <input type="checkbox"/>		21 Original Use, if apparent church parsonage		
13 Part of Estab Hist Dist? Yes <input type="checkbox"/> No <input checked="" type="checkbox"/> 14 District Potent? Yes <input type="checkbox"/> No <input checked="" type="checkbox"/>		22 Present Use meeting house; dwelling		5 Other Name(s) Methodist Parsonage
15 Name of Established District		23 Ownership Public <input type="checkbox"/> Private <input checked="" type="checkbox"/>		
		24 Owner's Name & Address, if known United Methodist Church Rolla, MO 65401		
		25 Open to Public? (meeting rooms are) Yes <input checked="" type="checkbox"/> No <input type="checkbox"/>		6 Other Name(s) Methodist Parsonage
		26 Local Contact Person or Organization Rev. Willard Spencer		
		27 Other Surveys in Which Included		
42 Further Description of Important Features A classic building type for early 20th century America, this building style was widely used throughout the midwest. This building was built approximately in 1925, on the west side of Main Street in Rolla. About thirty years later, it was removed to the eastern side of Main Street, nearly directly across from its initial building site, in order for an addition to be built to the church building. (Continued next page)		28 No. of Stories 2		7 Other Name(s) Methodist Parsonage
		29 Basement? Yes <input checked="" type="checkbox"/> No <input type="checkbox"/>		
		30 Foundation Material Concrete		
		31 Wall Construction Frame		8 Other Name(s) Methodist Parsonage
		32 Roof Type & Material medium hip/shingle		
		33 No. of Bays Front 1/3 Side 4/5		
		34 Wall Treatment clapboards		9 Other Name(s) Methodist Parsonage
		35 Plan Shape rectangle		
		36 Changes (Explain in #42) Addition <input type="checkbox"/> Moved <input checked="" type="checkbox"/>		
		37 Condition Interior good Exterior good		10 Other Name(s) Methodist Parsonage
		38 Preservation Underway? Yes <input checked="" type="checkbox"/> No <input type="checkbox"/>		
		39 Endangered? By What? Yes <input type="checkbox"/> No <input checked="" type="checkbox"/>		
		40 Visible from Public Road? Yes <input checked="" type="checkbox"/> No <input type="checkbox"/>		11 Other Name(s) Methodist Parsonage
		41 Distance from and Frontage on Road 25 ft. Main Street		
		Photo		
43 History and Significance Built circa 1925, this dwelling was used for nearly 30 years as the Methodist Pastor's residence. After it was moved, it became a resident for the Associate Pastor and is currently a meeting room as well.				
44 Description of Environment and Outbuildings The buildings connected with this structure are the Methodist Church across Main Street and a house south of this one built in the same basic style, used as a meeting area and day care center.				
45 Sources of Information Reverend Willard Spencer				
46 Prepared by Bowman				
47 Organization MRPC				
48 Date 14-6-84 49 Revision Date(s)				

42. (Continued from front page)

It is used as the residence of the Associate Pastor, as well as for meeting rooms for various local groups. The aim of the congregation is to get as much use as possible from all of their buildings.



PH-AS-001-105

MISSOURI OFFICE OF HISTORIC PRESERVATION / INVENTORY SURVEY FORM

1. NAME Aaron House
HISTORIC
AND / OR COMMON

2. LOCATION T37N - R8W - S7
STREET & NUMBER Box 191, Martin Springs Drive
CITY, TOWN Rolla, VICINITY OF Rolla Township
STATE Missouri CODE 29 COUNTY Phelps CODE 161

3. CLASSIFICATION
CATEGORY OWNERSHIP STATUS PRESENT USE
district public ☒ occupied agriculture museum
☒ building(s) private unoccupied commercial park
structure both work in progress educational ☒ private residence
site PUBLIC ACQUISITION ACCESSIBLE entertainment religious
object in process yes: restricted government scientific
being considered yes: unrestricted industrial transportation
N/A no military other:

4. OWNER OF PROPERTY
NAME Mrs. T. Aaron
STREET & NUMBER same as above
CITY, TOWN " " VICINITY OF Rolla Township STATE Missouri

5. LOCATION OF LEGAL DESCRIPTION
Assessor's Office
Phelps County Courthouse
Rolla, Missouri 65401

6. REPRESENTATION IN EXISTING SURVEYS
TITLE (None) Determined Eligible? Yes No Federal State County Local

7. DESCRIPTION
CONDITION deteriorated CHECK ONE CHECK ONE
excellent unaltered ☒ original site
☒ good ruins ☒ altered moved date Sept., 1985
fair unexposed

DESCRIBE THE PRESENT AND ORIGINAL (IF KNOWN) PHYSICAL APPEARANCE

This is a log house which has been substantially altered. Built in 1933, many sections have since been added. The original section has a gable roofline and a side exterior stone chimney. Alterations include the addition of a living room, kitchen, bath, and utility to the original structure. The screened in front porch has a partial brick wainscoting, the rear section has a saltbox roofline, and the front porch has a shed roof.

8. SIGNIFICANCE - Phelps County Survey - Aaron log house

PERIOD	AREAS OF SIGNIFICANCE - CHECK AND JUSTIFY BELOW				
<input type="checkbox"/> prehistoric	<input type="checkbox"/> archeology - prehistoric	<input type="checkbox"/> community planning	<input type="checkbox"/> landscape architecture	<input type="checkbox"/> religion	
<input type="checkbox"/> 1400-1499	<input type="checkbox"/> archeology - historic	<input type="checkbox"/> conservation	<input type="checkbox"/> law	<input type="checkbox"/> science	
<input type="checkbox"/> 1500-1599	<input type="checkbox"/> agriculture	<input type="checkbox"/> economics	<input type="checkbox"/> literature	<input type="checkbox"/> sculpture	
<input type="checkbox"/> 1600-1699	<input checked="" type="checkbox"/> architecture	<input type="checkbox"/> education	<input type="checkbox"/> military	<input type="checkbox"/> social / humanitarian	
<input type="checkbox"/> 1700-1799	<input type="checkbox"/> art	<input type="checkbox"/> engineering	<input type="checkbox"/> music	<input type="checkbox"/> theater	
<input type="checkbox"/> 1800-1899	<input type="checkbox"/> commerce	<input type="checkbox"/> exploration / settlement	<input type="checkbox"/> philosophy	<input type="checkbox"/> transportation	
<input checked="" type="checkbox"/> 1900-	<input type="checkbox"/> communications	<input type="checkbox"/> industry	<input type="checkbox"/> politics / government	<input type="checkbox"/> other (specify)	
		<input type="checkbox"/> invention			

SPECIFIC DATES	1933	BUILDER / ARCHITECT	Bill Aaron
----------------	------	---------------------	------------

STATEMENT OF SIGNIFICANCE (IN ONE PARAGRAPH)

Architecture Bill Aaron built several structures in this area.

9. MAJOR BIBLIOGRAPHICAL REFERENCES

Mrs. Aaron
Martin Springs Drive
Rolla, MO 65401

10. GEOGRAPHICAL DATA

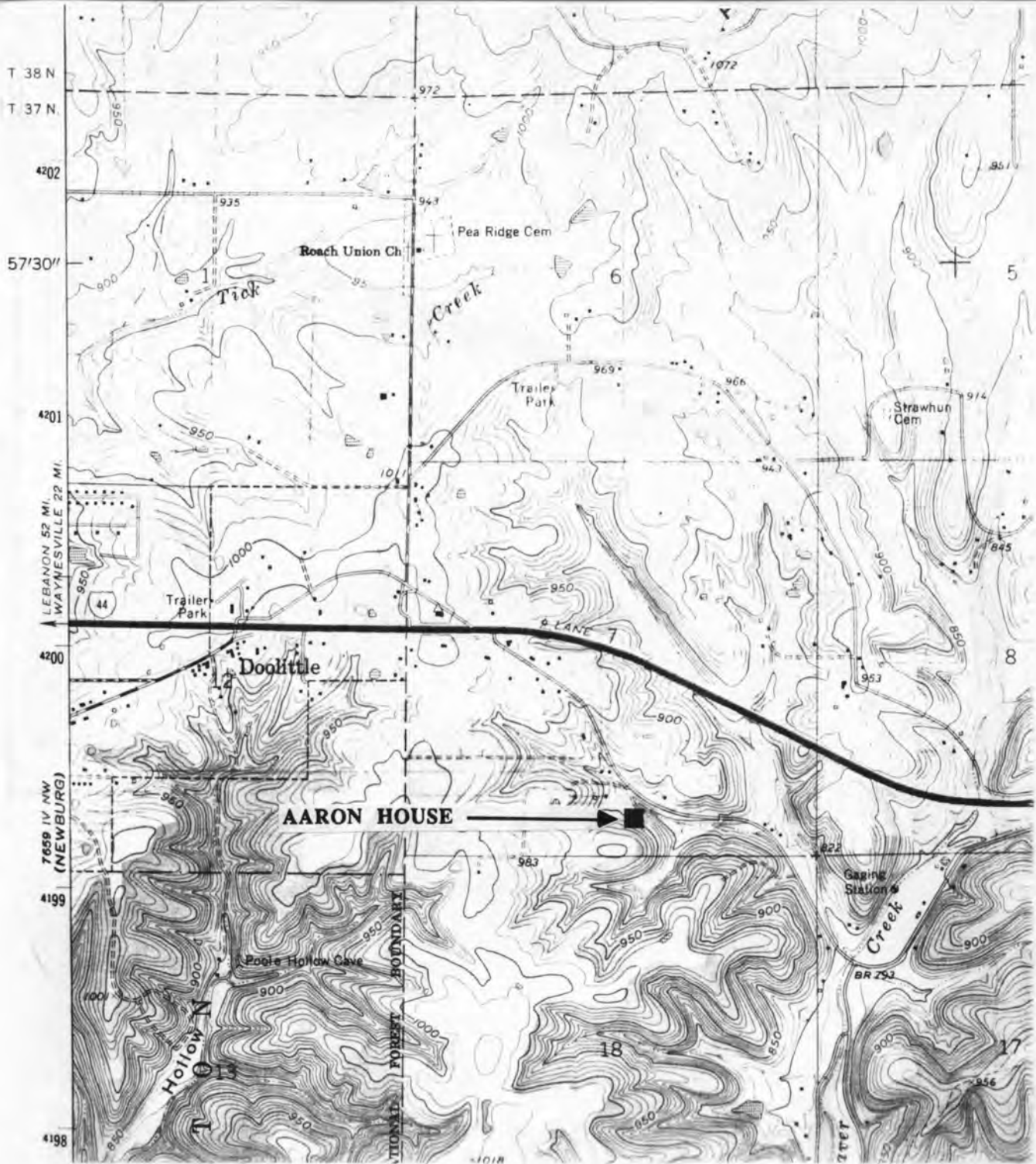
ACREAGE OF PROPERTY	<u>254 acres</u>	QUADRANGLE NAME	<u>Rolla, Missouri</u>	SCALE	<u>1:24000</u>																																																			
UTM REFERENCES																																																								
A	<table><tr><td>1</td><td>5</td></tr></table>	1	5	<table><tr><td>6</td><td>0</td><td>0</td><td>9</td><td>8</td><td>0</td></tr></table>	6	0	0	9	8	0	<table><tr><td>4</td><td>1</td><td>9</td><td>9</td><td>5</td><td>0</td><td>0</td></tr></table>	4	1	9	9	5	0	0	B	<table><tr><td></td><td></td><td></td><td></td><td></td><td></td><td></td><td></td><td></td><td></td></tr></table>											<table><tr><td></td><td></td><td></td><td></td><td></td><td></td><td></td><td></td><td></td><td></td></tr></table>											<table><tr><td></td><td></td><td></td><td></td><td></td><td></td><td></td><td></td><td></td><td></td></tr></table>														
1	5																																																							
6	0	0	9	8	0																																																			
4	1	9	9	5	0	0																																																		
	ZONE	EASTING	NORTHING		ZONE	EASTING	NORTHING																																																	
C	<table><tr><td></td><td></td><td></td><td></td><td></td><td></td><td></td><td></td><td></td><td></td></tr></table>											<table><tr><td></td><td></td><td></td><td></td><td></td><td></td><td></td><td></td><td></td><td></td></tr></table>											D	<table><tr><td></td><td></td><td></td><td></td><td></td><td></td><td></td><td></td><td></td><td></td></tr></table>											<table><tr><td></td><td></td><td></td><td></td><td></td><td></td><td></td><td></td><td></td><td></td></tr></table>											<table><tr><td></td><td></td><td></td><td></td><td></td><td></td><td></td><td></td><td></td><td></td></tr></table>										

VERBAL BOUNDARY DESCRIPTION AND JUSTIFICATION

The Aaron house is located in the Rolla township at the above referenced UTM coordinates. This location recognizes the house, outbuildings, and the parameters of the grounds on which it rests.

11. FORM PREPARED BY

NAME / TITLE	B. S. Black - Assistant Historic Preservation Coordinator	
ORGANIZATION	Meramec Regional Planning Commission	
ADDRESS	101 West Tenth Street, Rolla, Missouri 65401	DATE Sept, 1985




AARON HOUSE
T37N. - R8W. - S7.
Rolla Township
Rural Phelps County

PH 45001-105

U. S. G. S. 7.5 Minute Topographic Map
Rolla Quadrangle
Scale: 1:24,000

UTM REFERENCES
Zone: 15
Easting: 600980
Northing: 4199500



MISSOURI OFFICE OF HISTORIC PRESERVATION / INVENTORY SURVEY FORM

1. NAME Aaron Radiator Shop

HISTORIC

AND / OR COMMON

2. LOCATION T 37 N - R 8 W - S 7

STREET & NUMBER Box 191 Martin Springs Drive

CITY, TOWN Rolla

VICINITY OF Rolla Township

STATE Missouri

CODE 29

COUNTY Phelps

CODE 161

3. CLASSIFICATION

CATEGORY

OWNERSHIP

STATUS

PRESENT USE

__ district

__ public

__ occupied

__ agriculture

__ museum

__ building(s)

☒ private

☒ unoccupied

☒ commercial

__ park

☒ structure

__ both

__ work in progress

__ educational

__ private residence

__ site

PUBLIC ACQUISITION

ACCESSIBLE

__ entertainment

__ religious

__ object

__ in process

__ yes: restricted

__ government

__ scientific

__ being considered

__ yes: unrestricted

__ industrial

__ transportation

__ N/A

__ no

__ military

__ other: __

4. OWNER OF PROPERTY

NAME Bill Aaron

STREET & NUMBER Same as above

CITY, TOWN

" "

VICINITY OF

Rolla Township

STATE Missouri

5. LOCATION OF LEGAL DESCRIPTION

Assessor's Office
Phelps County Courthouse
Rolla, Missouri 65401

6. REPRESENTATION IN EXISTING SURVEYS

TITLE (None)

Determined Eligible?

Yes

No

Federal

State

County

Local

7. DESCRIPTION

CONDITION

__ deteriorated

CHECK ONE

CHECK ONE

__ excellent

__ ruins

☒ unaltered

☒ original site

☒ good

__ unexposed

__ altered

__ moved

Date Sept., 1985

__ fair

DESCRIBE THE PRESENT AND ORIGINAL (IF KNOWN) PHYSICAL APPEARANCE

The Aaron building is a commercial vernacular style structure built by T.J. Aaron. It has three "stepped down" sections with the third section and basement built upon a creek bed. It is made of natural sandstone rocks. The windows are two over two sash ornamented with lugsills and lintel shaped surrounds. Although it has had many commercial uses it has not been used since 1972. The first story windows have been boarded over to prevent vandalism.

8. SIGNIFICANCE - Phelps County Survey - Aaron Radiator Shop

PERIOD	AREAS OF SIGNIFICANCE - CHECK AND JUSTIFY BELOW				
<input type="checkbox"/> prehistoric	<input type="checkbox"/> archeology - prehistoric	<input type="checkbox"/> community planning	<input type="checkbox"/> landscape architecture	<input type="checkbox"/> religion	
<input type="checkbox"/> 1400-1499	<input type="checkbox"/> archeology - historic	<input type="checkbox"/> conservation	<input type="checkbox"/> law	<input type="checkbox"/> science	
<input type="checkbox"/> 1500-1599	<input type="checkbox"/> agriculture	<input type="checkbox"/> economics	<input type="checkbox"/> literature	<input type="checkbox"/> sculpture	
<input type="checkbox"/> 1600-1699	<input type="checkbox"/> architecture	<input type="checkbox"/> education	<input type="checkbox"/> military	<input type="checkbox"/> social / humanitarian	
<input type="checkbox"/> 1700-1799	<input type="checkbox"/> art	<input type="checkbox"/> engineering	<input type="checkbox"/> music	<input type="checkbox"/> theater	
<input type="checkbox"/> 1800-1899	<input checked="" type="checkbox"/> commerce	<input type="checkbox"/> exploration / settlement	<input type="checkbox"/> philosophy	<input type="checkbox"/> transportation	
<input type="checkbox"/> 1900-	<input type="checkbox"/> communications	<input type="checkbox"/> industry	<input type="checkbox"/> politics / government	<input type="checkbox"/> other (specify)	
		<input type="checkbox"/> invention			

SPECIFIC DATES 1935 BUILDER / ARCHITECT Tom Aaron

STATEMENT OF SIGNIFICANCE (IN ONE PARAGRAPH)

Commerce: This was the second site for the Aaron Radiator Shop after the Aaron's moved here from St. Louis in the 1930's. The rocks were originally hand carried from the creek bed which runs through the Aarons' property.

9. MAJOR BIBLIOGRAPHICAL REFERENCES

Mrs. T.Aaron
Box 191, Martin Springs Dr.

10. GEOGRAPHICAL DATA

ACREAGE OF PROPERTY approx 254 acres QUADRANGLE NAME Rolla, Missouri SCALE 1:24000
UTM REFERENCES

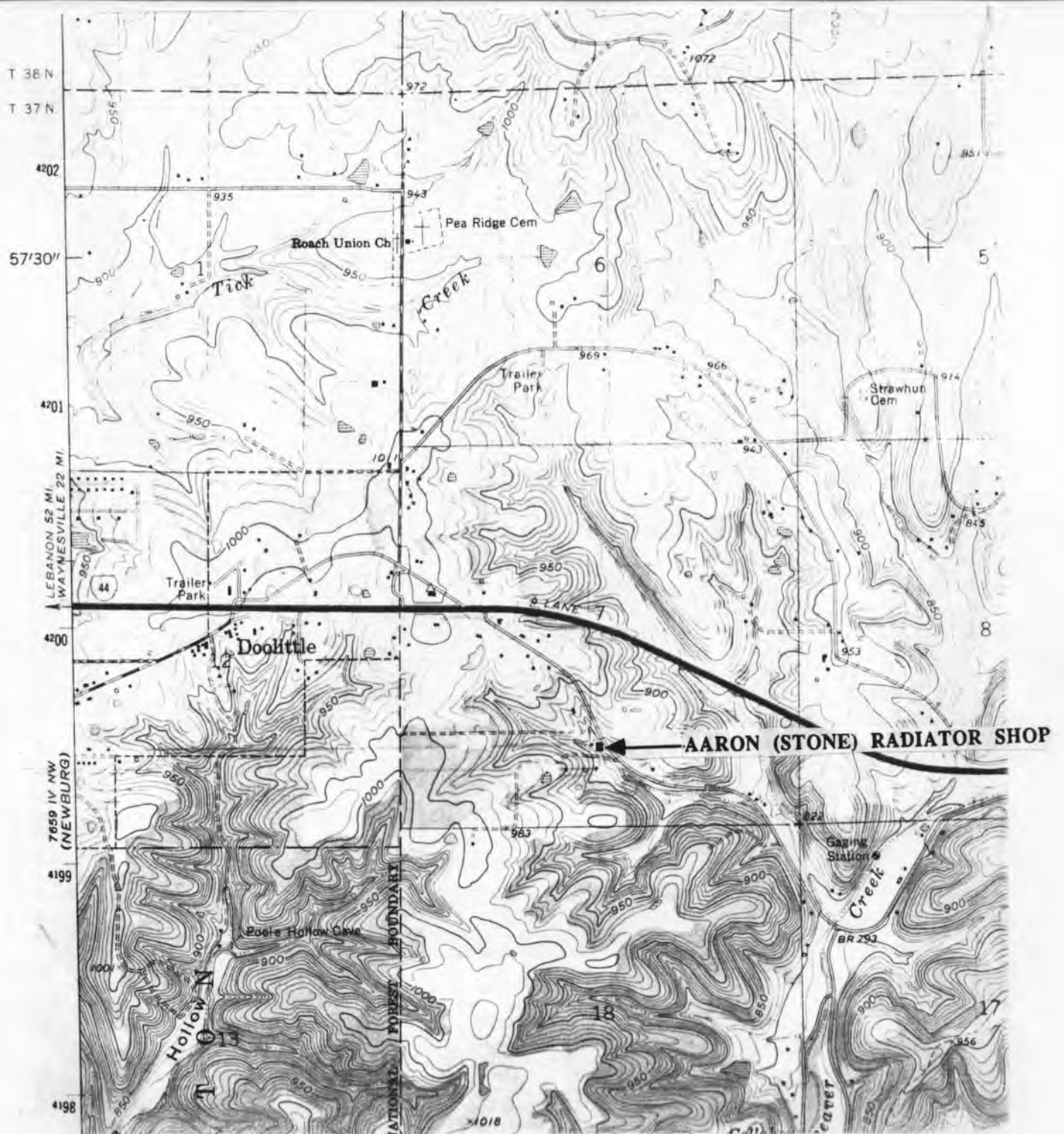
A	<div>156010004199460</div>	B	<div></div>
	ZONE EASTING NORTHING		ZONE EASTING NORTHING
C	<div></div>	D	<div></div>

VERBAL BOUNDARY DESCRIPTION AND JUSTIFICATION

The Aaron Stone Radiator Building is located in the Rolla township at the above referenced UTM coordinates. This location recognizes the building and the parameters of the grounds on which it rests.

11. FORM PREPARED BY

NAME / TITLE Black - Assistant Historic Preservation Coordinator
ORGANIZATION Meramec Regional Planning Commission
ADDRESS 101 West Tenth Street, Rolla, Missouri 65401 DATE Sept., 1985



AARON (STONE) RADIATOR SHOP
 T37N. - R8W. - S7.
 Rolla Township
 Rural Phelps County

U. S. G. S. 7.5 Minute Topographic Map
 Rolla Quadrangle
 Scale: 1:24,000

UTM REFERENCES
 Zone: 15
 Easting: 601000
 Northing: 4199460

PH-AS-001-106



MISSOURI OFFICE OF HISTORIC PRESERVATION / INVENTORY SURVEY FORM

1. NAME

HISTORIC Aaron Log House

AND / OR COMMON

STREET & NUMBER (2 Miles West of Rolla) - Martin Springs Drive

CITY, TOWN Rural Phelps County

VICINITY OF Rolla

STATE Missouri

CODE 29

COUNTY Phelps

CODE 161

3. CLASSIFICATION

CATEGORY

OWNERSHIP

STATUS

PRESENT USE

__ district

__ public

__ occupied

__ agriculture

__ museum

☒ building(s)

☒ private

☒ unoccupied

__ commercial

__ park

__ structure

__ both

__ work in progress

__ educational

__ private residence

__ site

PUBLIC ACQUISITION

ACCESSIBLE

__ entertainment

__ religious

__ object

__ in process

☒ yes: restricted

__ government

__ scientific

__ being considered

__ yes: unrestricted

__ industrial

__ transportation

☒ N/A

__ no

__ military

☒ other: Vacant

4. OWNER OF PROPERTY

NAME Thomas John Aaron

STREET & NUMBER Martin Springs Drive

CITY, TOWN Rolla,

VICINITY OF

STATE Missouri

5. LOCATION OF LEGAL DESCRIPTION

Assessor's Office
Phelps County Courthouse
Rolla, Missouri 65401

6. REPRESENTATION IN EXISTING SURVEYS

TITLE (None)

Determined Eligible? __ Yes __ No __ Federal __ State __ County __ Local

7. DESCRIPTION

CONDITION

☒ deteriorated

CHECK ONE

☒ unaltered

CHECK ONE

☒ original site

__ excellent

__ ruins

__ altered

__ moved

Date August 14, 1984

__ good

__ unexposed

__ fair

DESCRIBE THE PRESENT AND ORIGINAL (IF KNOWN) PHYSICAL APPEARANCE

The Aaron house is a one and a half-story double cell log structure built around 1866 in the "Dog Trot" style of architecture. The "dog trot" or breezeway was located at the central entrance with a front porch extending the length of the house and covered by a shed roof. The Aaron cabin is typical of that period of history and was constructed of hand hewn logs, many of which measure up to 16 feet in length. An outstanding feature of the house is a large cut stone fireplace at each end of the structure. In later years, the breezeway was enclosed but the other architectural elements of the house remain unchanged. Today, the property is still owned by the Aaron family, but it has been unoccupied for many years and has fallen into disrepair.

DH-AS-002-107

8. SIGNIFICANCE - Phelps County Survey - Aaron Log House

PERIOD	AREAS OF SIGNIFICANCE - CHECK AND JUSTIFY BELOW			
<input type="checkbox"/> prehistoric	<input type="checkbox"/> archeology - prehistoric	<input type="checkbox"/> community planning	<input type="checkbox"/> landscape architecture	<input type="checkbox"/> religion
<input type="checkbox"/> 1400-1499	<input type="checkbox"/> archeology - historic	<input type="checkbox"/> conservation	<input type="checkbox"/> law	<input type="checkbox"/> science
<input type="checkbox"/> 1500-1599	<input type="checkbox"/> agriculture	<input type="checkbox"/> economics	<input type="checkbox"/> literature	<input type="checkbox"/> sculpture
<input type="checkbox"/> 1600-1699	<input checked="" type="checkbox"/> architecture	<input type="checkbox"/> education	<input type="checkbox"/> military	<input type="checkbox"/> social / humanitarian
<input type="checkbox"/> 1700-1799	<input type="checkbox"/> art	<input type="checkbox"/> engineering	<input type="checkbox"/> music	<input type="checkbox"/> theater
<input checked="" type="checkbox"/> 1800-1899	<input type="checkbox"/> commerce	<input checked="" type="checkbox"/> exploration / settlement	<input type="checkbox"/> philosophy	<input type="checkbox"/> transportation
<input type="checkbox"/> 1900-	<input type="checkbox"/> communications	<input type="checkbox"/> industry	<input type="checkbox"/> politics / government	<input type="checkbox"/> other (specify)
		<input type="checkbox"/> invention		

SPECIFIC DATES 1866

BUILDER / ARCHITECT Joseph Aaron

STATEMENT OF SIGNIFICANCE (IN ONE PARAGRAPH)

Architecture: The Aaron Cabin is one of the earliest examples in the Meramec Region of a house constructed of hand hewn logs, although modified from its original "dog trot" design when it was originally built in 1866.

Exploration / Settlement: Joseph Aaron and his wife came to the area in 1866 and constructed the log house that is still standing today. The Aaron family played an important role in the early settlement of the Rolla area, and their descendants became prominent and influential citizens who were responsible for major contributions to the successful economic development of the region.

(See attached history).

9. MAJOR BIBLIOGRAPHICAL REFERENCES

Interview: Margaret (Maggie) Aaron
Rolla, Mo.
(Age 84 - Transcript: March 5, 1979)

Publications: "Yesterday Lives Again" - Published 1957
by the Phelps County Historical Society.

10. GEOGRAPHICAL DATA

ACREAGE OF PROPERTY Approx. 4 acres QUADRANGLE NAME Rolla, Missouri SCALE 1:24000
UTM REFERENCES

A

1	5	6	0	1	4	5	0	4	1	9	9	2	5	0
---	---	---	---	---	---	---	---	---	---	---	---	---	---	---

ZONE EASTING NORTHING

B

--	--	--	--	--	--	--	--	--	--	--	--	--	--	--

ZONE EASTING NORTHING

C

--	--	--	--	--	--	--	--	--	--	--	--	--	--	--

D

--	--	--	--	--	--	--	--	--	--	--	--	--	--	--

VERBAL BOUNDARY DESCRIPTION AND JUSTIFICATION

The Aaron Log House is located on Martin Springs Drive, 2 miles west of Rolla, Mo., at the above referenced UTM coordinates. This location recognizes the building and the grounds on which it rests.

11. FORM PREPARED BY

NAME / TITLE Robert Lacy - Historic Preservation Coordinator

ORGANIZATION Meramec Regional Planning Commission

ADDRESS 101 West Tenth Street, Rolla, Missouri 65401

DATE August 14, 1984

DH-AS001-107

MISSOURI OFFICE OF HISTORIC PRESERVATION / INVENTORY SURVEY FORM

(Phelps County Survey)

CONTINUATION SHEET Aaron Log House

ITEM NUMBER 8

PAGE 1

THE AARON LOG HOUSE

(History)

by

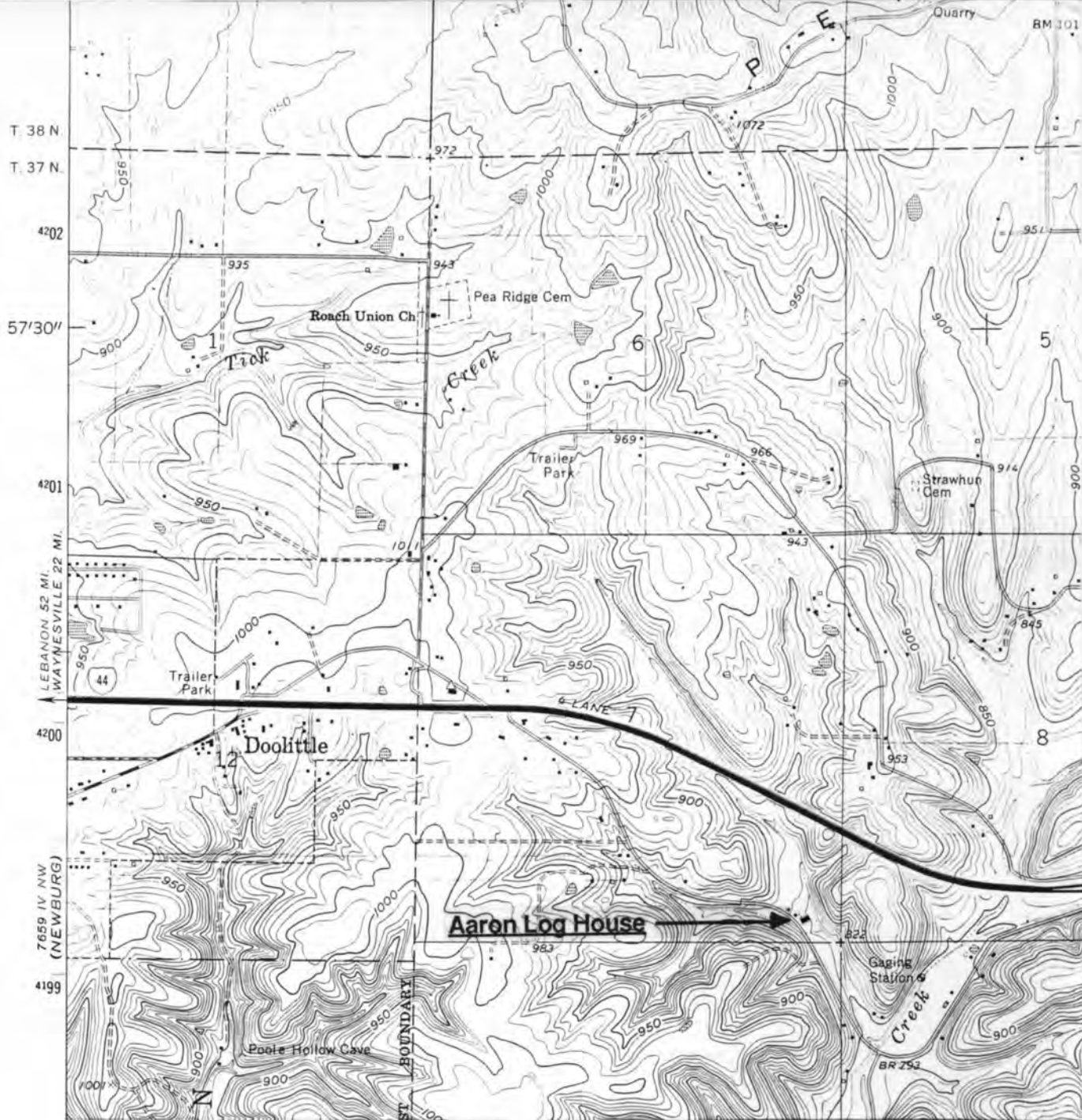
Robert Lacy

Joseph Aaron was a wagon teamster in the Civil War with the Union forces. He drove a supply wagon between Rolla and Springfield, a trip that required eight days to make both runs. The road was a trail that primarily followed the creeks and river valleys through this part of the country. He is quoted as having said that the area southwest of Rolla was like a park — an enormous valley with large, overhanging tree limbs high enough to ride a horse under. It was here that he decided to settle down one day.

So when the war ended in 1865, he went back to Kentucky, married, and returned to Missouri, with his bride, in early 1866. He immediately started homestead proceedings two miles southwest of Rolla and first built a one-room log house with a large cut stone fireplace. He later expanded the building by adding a second room with an additional fireplace and connecting the two rooms with an open breezeway.

The Aarons raised five children who settled throughout the area and were responsible for major contributions to the economic development of the region.

Well past eighty years of age, Joseph Aaron passed away in November of 1918 in the old log house that he had built more than fifty years before. The property is still owned by the Aaron family; and although the building has fallen into disrepair, it still stands as a reminder of days gone by.



PH-AS-001-107

AARON LOG HOUSE
Rolla, Mo.

(Phelps County Survey)

U. S. G. S. 7.5 Minute Topographic Map
Rolla Quadrangle
Scale: 1:24,000

UTM REFERENCES
Zone: 15
Easting: 601450
Northing: 4199250



MISSOURI OFFICE OF HISTORIC PRESERVATION / INVENTORY SURVEY FORM

1. NAME The Martin House

HISTORIC

AND / OR COMMON

2. LOCATION T.37N. - R8W. - S8.

STREET & NUMBER Martin Springs Drive

CITY, TOWN

VICINITY OF Rolla Township

STATE Missouri

CODE 29

COUNTY Phelps

CODE 161

3. CLASSIFICATION

CATEGORY

OWNERSHIP

STATUS

PRESENT USE

☐ district☐ public☐ occupied☐ agriculture☐ museum☒ building(s)☒ private☒ unoccupied☐ commercial☐ park☐ structure☐ both☐ work in progress☐ educational☒ private residence☐ site

PUBLIC ACQUISITION

ACCESSIBLE

☐ entertainment☐ religious☐ object☐ in process☐ yes: restricted☐ government☐ scientific☐ being considered☐ yes: unrestricted☐ industrial☐ transportation☐ N/A☐ no☐ military☐ other: _____

4. OWNER OF PROPERTY

NAME

Virginia Martin

STREET & NUMBER

Martin Springs Drive

CITY, TOWN

Rolla

VICINITY OF

Rolla Township

STATE Missouri

5. LOCATION OF LEGAL DESCRIPTION

Assessor's Office

Phelps County Courthouse

Rolla, Missouri 65401

6. REPRESENTATION IN EXISTING SURVEYS

TITLE (None)

Determined Eligible?

Yes

No

Federal

State

County

Local

7. DESCRIPTION

CONDITION

CHECK ONE

CHECK ONE

☐ excellent☐ deteriorated☐ unaltered☒ original site☐ good☐ ruins☒ altered☐ moved

date Oct. 1985

☒ fair☐ unexposed

DESCRIBE THE PRESENT AND ORIGINAL (IF KNOWN) PHYSICAL APPEARANCE

The Martin house is located behind the Martin Springs store. This is a two story Modified Colonial Revival style house with many alterations. Construction details of this house include an oak frame, a combination of weatherboard and clapboard on the exterior wall, and a shingled roof and a shingled porch roof. Its most interesting architectural feature is its gable pediment wall dormer. Other features include a high gable roofline (with boxed returns) and a shed roof porch with two square posts. Alterations have been the addition of a lean-to one story rear section, and a two story front addition added when this house was converted into apartments. There is a partial stone foundation. This house is currently abandoned.

8. SIGNIFICANCE - Phelps County Survey - Martin Springs House

PERIOD	AREAS OF SIGNIFICANCE - CHECK AND JUSTIFY BELOW				
<input type="checkbox"/> prehistoric	<input type="checkbox"/> archeology - prehistoric	<input type="checkbox"/> community planning	<input type="checkbox"/> landscape architecture	<input type="checkbox"/> religion	
<input type="checkbox"/> 1400-1499	<input type="checkbox"/> archeology - historic	<input type="checkbox"/> conservation	<input type="checkbox"/> law	<input type="checkbox"/> science	
<input type="checkbox"/> 1500-1599	<input type="checkbox"/> agriculture	<input type="checkbox"/> economics	<input type="checkbox"/> literature	<input type="checkbox"/> sculpture	
<input type="checkbox"/> 1600-1699	<input type="checkbox"/> architecture	<input type="checkbox"/> education	<input type="checkbox"/> military	<input type="checkbox"/> social / humanitarian	
<input type="checkbox"/> 1700-1799	<input type="checkbox"/> art	<input type="checkbox"/> engineering	<input type="checkbox"/> music	<input type="checkbox"/> theater	
<input type="checkbox"/> 1800-1899	<input type="checkbox"/> commerce	<input type="checkbox"/> exploration / settlement	<input type="checkbox"/> philosophy	<input type="checkbox"/> transportation	
<input checked="" type="checkbox"/> 1900-	<input type="checkbox"/> communications	<input type="checkbox"/> industry	<input type="checkbox"/> politics / government	<input checked="" type="checkbox"/> other (specify) (history)	
		<input type="checkbox"/> invention			

SPECIFIC DATES Circa 1910 BUILDER / ARCHITECT Unknown

STATEMENT OF SIGNIFICANCE (IN ONE PARAGRAPH)

History - Although the builder of this house is unknown, the Martin family (who also own and ran the Martin Springs store) lived here for many years.

9. MAJOR BIBLIOGRAPHICAL REFERENCES

Virginia Martin

10. GEOGRAPHICAL DATA

ACREAGE OF PROPERTY approx one acre QUADRANGLE NAME Rolla Quad SCALE 1:24000

UTM REFERENCES

A	1 5	6 0 2 9 8 0	4 1 9 9 3 2 0	B									
	ZONE	EASTING	NORTHING		ZONE	EASTING	NORTHING						
C				D									

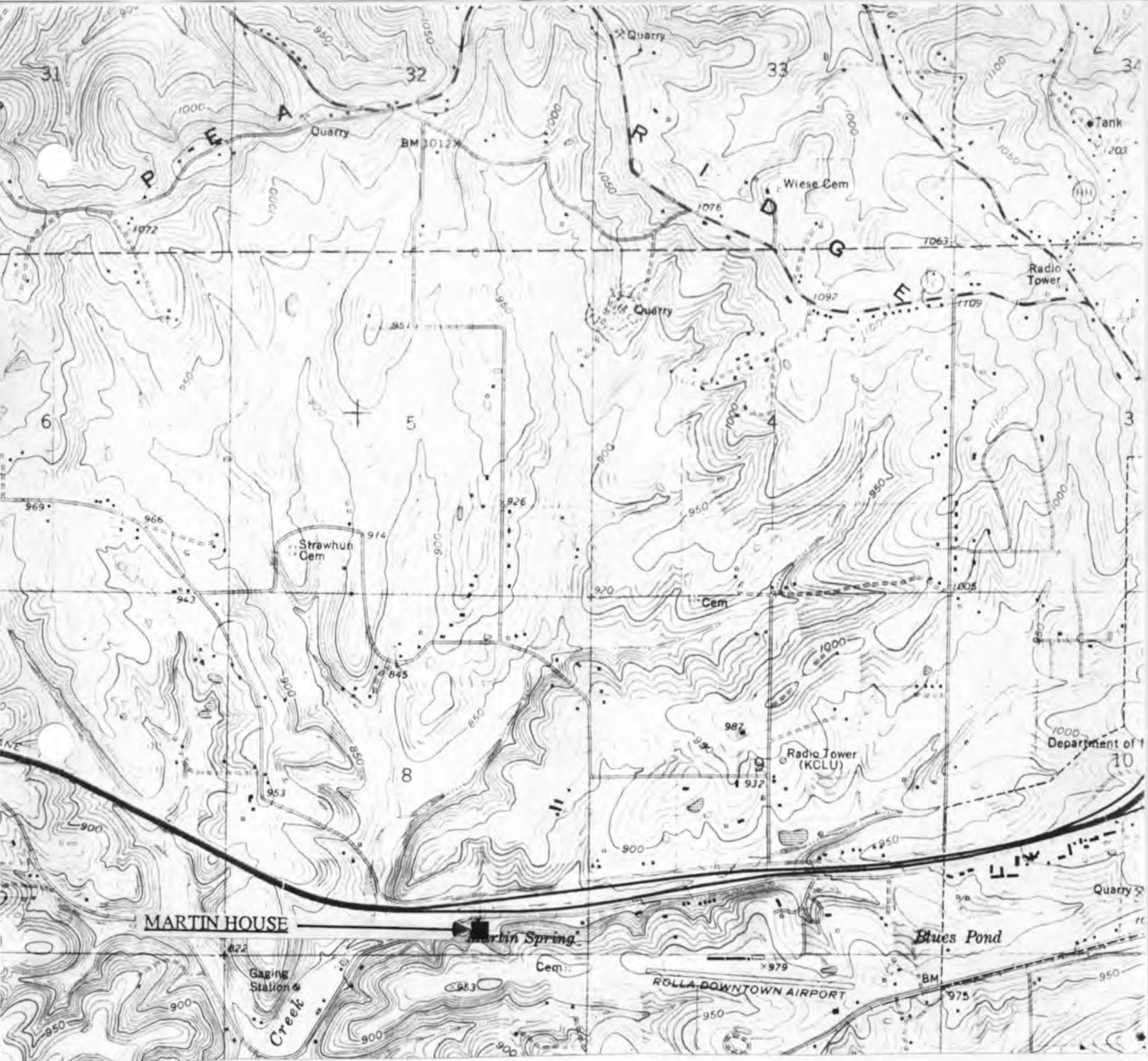
VERBAL BOUNDARY DESCRIPTION AND JUSTIFICATION The Martin Springs house is located in the Rolla township at the above referenced UTM coordinates. This location recognizes the house and the parameters of the grounds on which it rests.

11. FORM PREPARED BY

NAME / TITLE Barbara S. Black - Assistant Historic Preservation Coordinator

ORGANIZATION Meramec Regional Planning Commission

ADDRESS 101 West Tenth Street, Rolla, Missouri 65401 DATE Oct., 1985



MARTIN HOUSE

T37N. - R8W. - S8.
Rolla Township
Rural Phelps County

U. S. G. S. 7.5 Minute Topographic Map
Rolla Quadrangle
Scale: 1:24,000

UTM REFERENCES
Zone: 15
Easting: 602980
Northing: 4199320

PH-AS-001-108



MISSOURI OFFICE OF HISTORIC PRESERVATION / INVENTORY SURVEY FORM

1. NAME

HISTORIC

AND / OR COMMON Peter Hance House

2. LOCATION

STREET & NUMBER 300 Oak

CITY, TOWN Rolla

VICINITY OF

STATE Missouri

CODE 29

COUNTY Phelps

CODE 161

3. CLASSIFICATION

CATEGORY

☐ district☒ building(s)☐ structure☐ site☐ object

OWNERSHIP

☐ public☒ private☐ both

PUBLIC ACQUISITION

☐ in process☐ being considered☒ N/A

STATUS

☒ occupied☐ unoccupied☐ work in progress

ACCESSIBLE

☒ yes: restricted☐ yes: unrestricted☐ no

PRESENT USE

☐ agriculture☐ commercial☐ educational☐ entertainment☐ government☐ industrial☐ military☐ museum☐ park☒ private residence☐ religious☐ scientific☐ transportation☐ other: _____

4. OWNER OF PROPERTY

NAME Peter Hance

STREET & NUMBER 300 Oak

CITY, TOWN Rolla

VICINITY OF

STATE Missouri

5. LOCATION OF LEGAL DESCRIPTION

Assessor's Office
Phelps County Courthouse
Rolla, Missouri 65401

6. REPRESENTATION IN EXISTING SURVEYS

TITLE (None)	Determined Eligible?	Yes	No	Federal	State	County	Local
--------------	----------------------	-----	----	---------	-------	--------	-------

7. DESCRIPTION

CONDITION

☐ excellent☒ good☐ fair☐ deteriorated☐ ruins☐ unexposed

CHECK ONE

☐ unaltered☒ altered

CHECK ONE

☐ original site☐ moved

date September 9, 1985

DESCRIBE THE PRESENT AND ORIGINAL (IF KNOWN) PHYSICAL APPEARANCE

The Hance house is a highly modified Colonial Revival style of architecture. The interior has been completely renovated since the house was gutted by fire in 1975.

8. SIGNIFICANCE - Phelps County Survey - Peter Hance House

PERIOD	AREAS OF SIGNIFICANCE - CHECK AND JUSTIFY BELOW			
<input type="checkbox"/> prehistoric	<input type="checkbox"/> archeology - prehistoric	<input type="checkbox"/> community planning	<input type="checkbox"/> landscape architecture	<input type="checkbox"/> religion
<input type="checkbox"/> 1400-1499	<input type="checkbox"/> archeology - historic	<input type="checkbox"/> conservation	<input type="checkbox"/> law	<input type="checkbox"/> science
<input type="checkbox"/> 1500-1599	<input type="checkbox"/> agriculture	<input type="checkbox"/> economics	<input type="checkbox"/> literature	<input type="checkbox"/> sculpture
<input type="checkbox"/> 1600-1699	<input checked="" type="checkbox"/> architecture	<input type="checkbox"/> education	<input type="checkbox"/> military	<input type="checkbox"/> social / humanitarian
<input type="checkbox"/> 1700-1799	<input type="checkbox"/> art	<input type="checkbox"/> engineering	<input type="checkbox"/> music	<input type="checkbox"/> theater
<input type="checkbox"/> 1800-1899	<input type="checkbox"/> commerce	<input type="checkbox"/> exploration / settlement	<input type="checkbox"/> philosophy	<input type="checkbox"/> transportation
<input checked="" type="checkbox"/> 1900-	<input type="checkbox"/> communications	<input type="checkbox"/> industry	<input type="checkbox"/> politics / government	<input type="checkbox"/> other (specify)
		<input type="checkbox"/> invention		

SPECIFIC DATES 1915

BUILDER / ARCHITECT Unknown

STATEMENT OF SIGNIFICANCE (IN ONE PARAGRAPH)

Architecture: The Hance house has an unusual triple gabled roof unlike any house in the area. The house seems to have been laid out in the Colonial Revival style of architecture and later modified.

(See attached history).

9. MAJOR BIBLIOGRAPHICAL REFERENCES

Irene Burton
Rolla, Missouri.

10. GEOGRAPHICAL DATA

ACREAGE OF PROPERTY Approx. 20,000 sq. ft. QUADRANGLE NAME Rolla, Missouri SCALE 1:24000
UTM REFERENCES

A

1	5	6	0	8	2	0	0	4	2	0	0	4	0	0
---	---	---	---	---	---	---	---	---	---	---	---	---	---	---

ZONE EASTING NORTHING

B

--	--	--	--	--	--	--	--	--	--	--	--	--	--	--

ZONE EASTING NORTHING

C

--	--	--	--	--	--	--	--	--	--	--	--	--	--	--

D

--	--	--	--	--	--	--	--	--	--	--	--	--	--	--

VERBAL BOUNDARY DESCRIPTION AND JUSTIFICATION

The Peter Hance House is located at 300 Oak Street at the above referenced UTM coordinates. This location recognizes the house and the parameters of the ground on which it rests.

11. FORM PREPARED BY

NAME / TITLE Philip Hornsey - Field Researcher

ADDRESS Meramec Regional Planning Commission

101 West Tenth Street, Rolla, Missouri 65401

DATE September 9, 1985

PH-AS-001-109

MISSOURI OFFICE OF HISTORIC PRESERVATION / INVENTORY SURVEY FORM

(Phelps County Survey)

CONTINUATION SHEET Peter Hance House

ITEM NUMBER 8

PAGE 1

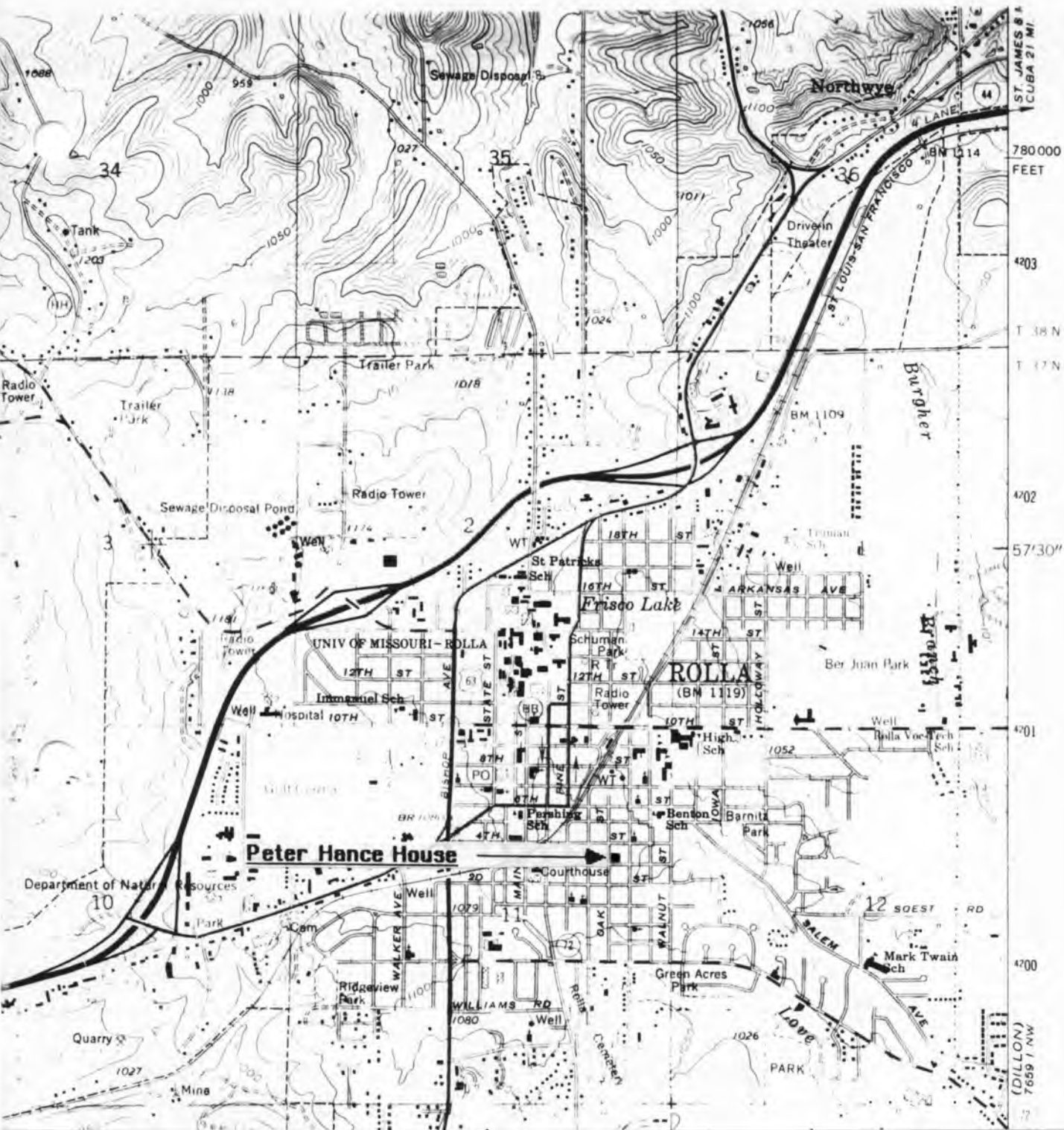
THE PETER HANCE HOUSE

(History)

by

Philip Hornsey

The Peter Hance House was built in or about the year 1915 and changed hands many times before being purchased by Peter Hance in the 1960's. The House was gutted by fire in the mid 1970's and was later repaired and renovated. There are plans to rent the house to students as Peter Hance intends to move before the year is out.



THE PETER HANCE HOUSE
Rolla, Mo.

(Phelps County Survey)

U. S. G. S. 7.5 Minute Topographic Map
Rolla Quadrangle
Scale: 1:24,000

UTM REFERENCES
Zone: 15
Easting: 608200
Northing: 4200400

PH-AG-001-109



MISSOURI OFFICE OF HISTORIC PRESERVATION / INVENTORY SURVEY FORM

1. NAME		The Daryl Bradburst House					
HISTORIC		Arthur Fore House					
AND / OR COMMON							
2. LOCATION							
STREET & NUMBER		306 Oak Street					
CITY, TOWN		Rolla		VICINITY OF			
STATE		Missouri		CODE		29	
				COUNTY		Phelps	
				CODE		161	
3. CLASSIFICATION							
CATEGORY		OWNERSHIP		STATUS		PRESENT USE	
<input type="checkbox"/> district		<input type="checkbox"/> public		<input checked="" type="checkbox"/> occupied		<input type="checkbox"/> agriculture	
<input checked="" type="checkbox"/> building(s)		<input checked="" type="checkbox"/> private		<input type="checkbox"/> unoccupied		<input type="checkbox"/> commercial	
<input type="checkbox"/> structure		<input type="checkbox"/> both		<input type="checkbox"/> work in progress		<input type="checkbox"/> educational	
<input type="checkbox"/> site		PUBLIC ACQUISITION		ACCESSIBLE		<input checked="" type="checkbox"/> private residence	
<input type="checkbox"/> object		<input type="checkbox"/> in process		<input checked="" type="checkbox"/> yes: restricted		<input type="checkbox"/> religious	
		<input type="checkbox"/> being considered		<input type="checkbox"/> yes: unrestricted		<input type="checkbox"/> scientific	
		<input checked="" type="checkbox"/> N/A		<input type="checkbox"/> no		<input type="checkbox"/> industrial	
						<input type="checkbox"/> military	
						<input type="checkbox"/> other: _____	
4. OWNER OF PROPERTY							
NAME		Daryl Bradburst					
STREET & NUMBER		Rt. 2					
CITY, TOWN		Rolla		VICINITY OF		STATE	
						Missouri	
5. LOCATION OF LEGAL DESCRIPTION							
Assessor's Office							
Phelps County Courthouse							
Rolla, Missouri 65401							
6. REPRESENTATION IN EXISTING SURVEYS							
TITLE (None)		Determined Eligible?		Yes	No	Federal	State
							County
							Local
7. DESCRIPTION							
CONDITION		CHECK ONE		CHECK ONE			
<input type="checkbox"/> excellent		<input checked="" type="checkbox"/> deteriorated		<input checked="" type="checkbox"/> original site			
<input checked="" type="checkbox"/> good		<input type="checkbox"/> ruins		<input type="checkbox"/> moved		Date <u>August 23, 1985</u>	
<input type="checkbox"/> fair		<input checked="" type="checkbox"/> altered					
		<input type="checkbox"/> unexposed					
DESCRIBE THE PRESENT AND ORIGINAL (IF KNOWN) PHYSICAL APPEARANCE							

8. SIGNIFICANCE - Phelps County Survey - Daryl Bradburst House

PERIOD	AREAS OF SIGNIFICANCE - CHECK AND JUSTIFY BELOW			
<input type="checkbox"/> prehistoric	<input type="checkbox"/> archeology - prehistoric	<input checked="" type="checkbox"/> community planning	<input type="checkbox"/> landscape architecture	<input type="checkbox"/> religion
<input type="checkbox"/> 1400-1499	<input type="checkbox"/> archeology - historic	<input type="checkbox"/> conservation	<input type="checkbox"/> law	<input type="checkbox"/> science
<input type="checkbox"/> 1500-1599	<input type="checkbox"/> agriculture	<input type="checkbox"/> economics	<input type="checkbox"/> literature	<input type="checkbox"/> sculpture
<input type="checkbox"/> 1600-1699	<input type="checkbox"/> architecture	<input type="checkbox"/> education	<input type="checkbox"/> military	<input type="checkbox"/> social / humanitarian
<input type="checkbox"/> 1700-1799	<input type="checkbox"/> art	<input type="checkbox"/> engineering	<input type="checkbox"/> music	<input type="checkbox"/> theater
<input type="checkbox"/> 1800-1899	<input checked="" type="checkbox"/> commerce	<input type="checkbox"/> exploration / settlement	<input type="checkbox"/> philosophy	<input type="checkbox"/> transportation
<input checked="" type="checkbox"/> 1900-	<input type="checkbox"/> communications	<input type="checkbox"/> industry	<input type="checkbox"/> politics / government	<input type="checkbox"/> other (specify)
		<input type="checkbox"/> invention		

SPECIFIC DATES 1910

BUILDER / ARCHITECT Mitchell

STATEMENT OF SIGNIFICANCE (IN ONE PARAGRAPH)

Commerce: Arthur Fore owned a used car dealership that was located on the present site of Poe's Gas and Appliance.

Community Planning: The house was constructed by the Mitchell family who was responsible for the building of several of the areas old structures.

(See attached history).

9. MAJOR BIBLIOGRAPHICAL REFERENCES

Mrs Irene Burton
Rolla, Missouri

10. GEOGRAPHICAL DATA

ACREAGE OF PROPERTY Approx. 15.000 sq. ft. QUADRANGLE NAME Rolla, Missouri SCALE 1:24000
UTM REFERENCES

A

1	5	6	0	8	1	5	0	4	2	0	0	4	5	0
---	---	---	---	---	---	---	---	---	---	---	---	---	---	---

ZONE EASTING NORTHING

B

--	--	--	--	--	--	--	--	--	--	--	--	--	--	--

ZONE EASTING NORTHING

C

--	--	--	--	--	--	--	--	--	--	--	--	--	--	--

D

--	--	--	--	--	--	--	--	--	--	--	--	--	--	--

VERBAL BOUNDARY DESCRIPTION AND JUSTIFICATION

The Daryl Bradburst House is located at 306 Oak Street at the above referenced UTM coordinates. This boundary recognizes the house, an outbuilding and the parameters of the grounds on which it rests.

11. FORM PREPARED BY

NAME / TITLE Philip Hornsey - Field Researcher

ORGANIZATION Meramec Regional Planning Commission

ADDRESS 101 West Tenth Street, Rolla, Missouri 65401

DATE August 23, 1985

PH-AS-007-110

MISSOURI OFFICE OF HISTORIC PRESERVATION / INVENTORY SURVEY FORM

(Phelps County Survey)

CONTINUATION SHEET Daryl Bradburst House

ITEM NUMBER 8

PAGE 1

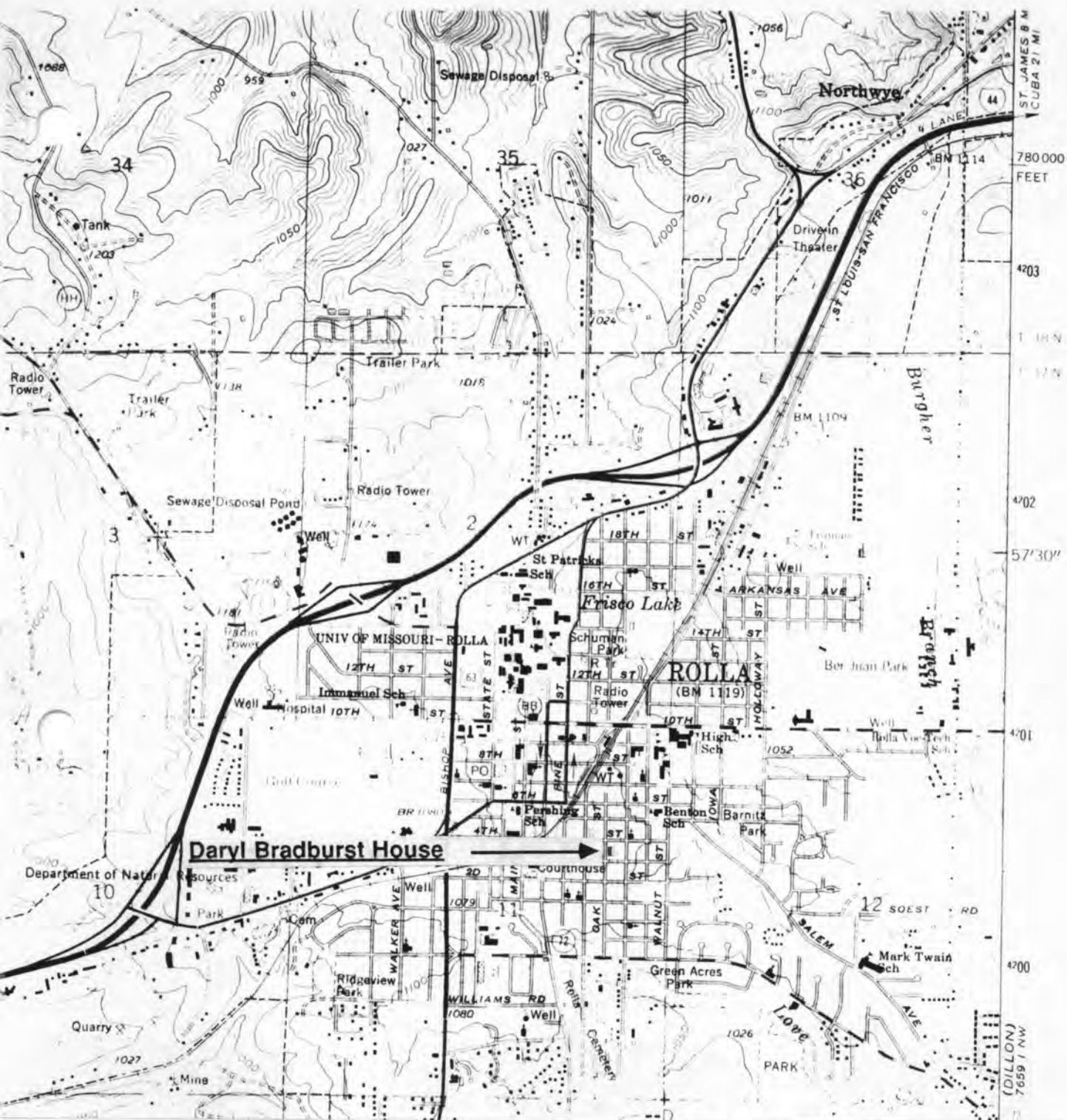
THE DARYL BRADBURST HOUSE

(History)

by

Philip Hornsey

The Bradburst House was constructed in or about 1910 by the Mitchell family of builders. The house fell into the possession of Arthur Fore who owned a used car dealership in the 1940s. After his business folded Poe's Gas and Appliance was constructed next to this residence. The Fore House was later purchased by Daryl Bradburst who owns it to this day.



THE DARYL BRADBURN HOUSE Rolla, Mo.

(Phelps County Survey)

U. S. G. S. 7.5 Minute Topographic Map
Rolla Quadrangle
Scale: 1:24,000

UTM REFERENCES
Zone: 15
Easting: 608150
Northing: 4200450

PHAS 001110



MISSOURI OFFICE OF HISTORIC PRESERVATION / INVENTORY SURVEY FORM

1. NAME The Romana Marlow House

HISTORIC Bradford House

AND / OR COMMON

2. LOCATION

STREET & NUMBER 306 Oak Street

CITY, TOWN Rolla

VICINITY OF

STATE Missouri

CODE 29

COUNTY Phelps

CODE 161

3. CLASSIFICATION

CATEGORY

OWNERSHIP

STATUS

PRESENT USE

__ district

__ public

☒ occupied

__ agriculture

__ museum

☒ building(s)

☒ private

__ unoccupied

__ commercial

__ park

__ structure

__ both

__ work in progress

__ educational

☒ private residence

__ site

PUBLIC ACQUISITION

ACCESSIBLE

__ entertainment

__ religious

__ object

__ in process

☒ yes: restricted

__ government

__ scientific

__ being considered

__ yes: unrestricted

__ industrial

__ transportation

☒ N/A

__ no

__ military

__ other: __

4. OWNER OF PROPERTY

NAME Romana Marlow

STREET & NUMBER Unknown

CITY, TOWN Pasadena

VICINITY OF

STATE California

5. LOCATION OF LEGAL DESCRIPTION

Assessor's Office

Phelps County Courthouse

Rolla, Missouri 65401

6. REPRESENTATION IN EXISTING SURVEYS

TITLE (None)

Determined Eligible?

Yes

No

Federal

State

County

Local

7. DESCRIPTION

CONDITION

CHECK ONE

CHECK ONE

__ excellent

__ deteriorated

☒ unaltered

☒ original site

☒ good

__ ruins

__ altered

__ moved

Date August 23, 1985

__ fair

__ unexposed

DESCRIBE THE PRESENT AND ORIGINAL (IF KNOWN) PHYSICAL APPEARANCE

The Marlow House was built in 1935 by an unknown architect in the Gothic style of architecture. It is constructed completely of brick and is the largest structure of its kind in the area. The house is not well maintained but its brick construction is slow to deteriorate hence the "good" rating.

8. SIGNIFICANCE - Phelps County Survey - Romana Marlow House

PERIOD	AREAS OF SIGNIFICANCE - CHECK AND JUSTIFY BELOW			
<input type="checkbox"/> prehistoric	<input type="checkbox"/> archeology - prehistoric	<input type="checkbox"/> community planning	<input type="checkbox"/> landscape architecture	<input type="checkbox"/> religion
<input type="checkbox"/> 1400-1499	<input type="checkbox"/> archeology - historic	<input type="checkbox"/> conservation	<input type="checkbox"/> law	<input type="checkbox"/> science
<input type="checkbox"/> 1500-1599	<input type="checkbox"/> agriculture	<input type="checkbox"/> economics	<input type="checkbox"/> literature	<input type="checkbox"/> sculpture
<input type="checkbox"/> 1600-1699	<input checked="" type="checkbox"/> architecture	<input type="checkbox"/> education	<input type="checkbox"/> military	<input type="checkbox"/> social / humanitarian
<input type="checkbox"/> 1700-1799	<input type="checkbox"/> art	<input type="checkbox"/> engineering	<input type="checkbox"/> music	<input type="checkbox"/> theater
<input type="checkbox"/> 1800-1899	<input type="checkbox"/> commerce	<input type="checkbox"/> exploration / settlement	<input type="checkbox"/> philosophy	<input type="checkbox"/> transportation
<input checked="" type="checkbox"/> 1900-	<input type="checkbox"/> communications	<input checked="" type="checkbox"/> industry	<input type="checkbox"/> politics / government	<input type="checkbox"/> other (specify)
		<input type="checkbox"/> invention		

SPECIFIC DATES 1935

BUILDER / ARCHITECT

STATEMENT OF SIGNIFICANCE (IN ONE PARAGRAPH)

Architecture: The Marlow House is large and extremely well constructed. The style is uncommon in the area.

Industry: Mr. William Bradford founded Bradford Trucking Inc. and ran it from this house.

(See attached history).

9. MAJOR BIBLIOGRAPHICAL REFERENCES

Mrs Irene Burton
Rolla, Missouri

10. GEOGRAPHICAL DATA

ACREAGE OF PROPERTY Approx. 12,000 sq. ft. QUADRANGLE NAME Rolla, Missouri SCALE 1:24000

UTM REFERENCES

A

1	5	6	0	8	2	0	0	4	2	0	0	5	0	0
---	---	---	---	---	---	---	---	---	---	---	---	---	---	---

ZONE EASTING NORTHING

B

--	--	--	--	--	--	--	--	--	--	--	--	--	--	--

ZONE EASTING NORTHING

C

--	--	--	--	--	--	--	--	--	--	--	--	--	--	--

D

--	--	--	--	--	--	--	--	--	--	--	--	--	--	--

VERBAL BOUNDARY DESCRIPTION AND JUSTIFICATION

The Romana Marlow House is located at 306 Oak Street at the above referenced UTM coordinates. This boundary recognizes the house and the parameters of the grounds on which it rests.

11. FORM PREPARED BY

NAME / TITLE Philip Hornsey - Field Researcher

ORGANIZATION Meramec Regional Planning Commission

ADDRESS 101 West Tenth Street, Rolla, Missouri 65401

DATE September 16, 1985

PH-AS-001-111

MISSOURI OFFICE OF HISTORIC PRESERVATION / INVENTORY SURVEY FORM

(Phelps County Survey)

CONTINUATION SHEET Romana Marlow House

ITEM NUMBER 8

PAGE 1

THE ROMANA MARLOW HOUSE

(History)

by

Philip Hornsey

The Marlow House was built in 1935 by an unknown architect. The house served as the residence of William Bradford who founded Bradford Trucking Inc. with one truck. The house was later sold to Romana Marlow who now resides in Pasadena, California.



THE ROMANA MARLOW HOUSE
Rolla, Mo.

(Phelps County Survey)

U. S. G. S. 7.5 Minute Topographic Map
Rolla Quadrangle
Scale: 1:24,000

UTM REFERENCES
Zone: 15
Easting: 608200
Northing: 4200500

PHAS 001-111



MISSOURI OFFICE OF HISTORIC PRESERVATION / INVENTORY SURVEY FORM

1. NAME

HISTORIC

AND / OR COMMON Pat Johnson House

2. LOCATION

STREET & NUMBER 400 Oak Street

CITY, TOWN Rolla

VICINITY OF

STATE Missouri

CODE 29

COUNTY Phelps

CODE 161

3. CLASSIFICATION

CATEGORY

OWNERSHIP

STATUS

PRESENT USE

__ district

__ public

☒ occupied

__ agriculture

__ museum

☒ building(s)

☒ private

__ unoccupied

__ commercial

__ park

__ structure

__ both

__ work in progress

__ educational

☒ private residence

__ site

PUBLIC ACQUISITION

ACCESSIBLE

__ entertainment

__ religious

__ object

__ in process

☒ yes: restricted

__ government

__ scientific

__ being considered

__ yes: unrestricted

__ industrial

__ transportation

☒ N/A

__ no

__ military

__ other: __

4. OWNER OF PROPERTY

NAME Pat Johnson

STREET & NUMBER 400 Oak Street

CITY, TOWN Rolla

VICINITY OF

STATE Missouri

5. LOCATION OF LEGAL DESCRIPTION

Assessor's Office
Phelps County Courthouse
Rolla, Missouri 65401

6. REPRESENTATION IN EXISTING SURVEYS

TITLE (None)

Determined Eligible?

Yes

No

Federal

State

County

Local

7. DESCRIPTION

CONDITION

CHECK ONE

CHECK ONE

__ excellent

__ deteriorated

☒ unaltered

__ original site

☒ good

__ ruins

__ altered

__ moved

Date September 9, 1985

__ fair

__ unexposed

DESCRIBE THE PRESENT AND ORIGINAL (IF KNOWN) PHYSICAL APPEARANCE

The Johnson House is in the Arts and Crafts Style of architecture with features that include clipped gables and sticklike columns. The house is in fair shape and is now being restored to some resemblance of its original condition. The house also contains a bomb shelter built during the "Red Scare" years.

8. SIGNIFICANCE - Phelps County Survey - Pat Johnson House

PERIOD	AREAS OF SIGNIFICANCE - CHECK AND JUSTIFY BELOW			
<input type="checkbox"/> prehistoric	<input type="checkbox"/> archeology - prehistoric	<input type="checkbox"/> community planning	<input type="checkbox"/> landscape architecture	<input type="checkbox"/> religion
<input type="checkbox"/> 1400-1499	<input type="checkbox"/> archeology - historic	<input type="checkbox"/> conservation	<input type="checkbox"/> law	<input type="checkbox"/> science
<input type="checkbox"/> 1500-1599	<input type="checkbox"/> agriculture	<input type="checkbox"/> economics	<input type="checkbox"/> literature	<input type="checkbox"/> sculpture
<input type="checkbox"/> 1600-1699	<input checked="" type="checkbox"/> architecture	<input type="checkbox"/> education	<input checked="" type="checkbox"/> military	<input type="checkbox"/> social / humanitarian
<input type="checkbox"/> 1700-1799	<input type="checkbox"/> art	<input type="checkbox"/> engineering	<input type="checkbox"/> music	<input type="checkbox"/> theater
<input type="checkbox"/> 1800-1899	<input type="checkbox"/> commerce	<input type="checkbox"/> exploration / settlement	<input type="checkbox"/> philosophy	<input type="checkbox"/> transportation
<input checked="" type="checkbox"/> 1900-	<input type="checkbox"/> communications	<input type="checkbox"/> industry	<input type="checkbox"/> politics / government	<input type="checkbox"/> other (specify)
		<input type="checkbox"/> invention		

SPECIFIC DATES 1928

BUILDER / ARCHITECT Unknown

STATEMENT OF SIGNIFICANCE (IN ONE PARAGRAPH)

Architecture: The Arts and Crafts Style is very uncommon in the area and is well represented by this structure.

Military: The house is equipped with a bomb/fallout shelter in the basement level of the structure.

(See attached history).

9. MAJOR BIBLIOGRAPHICAL REFERENCES

Mrs. Pat Johnson
Rolla, Missouri

10. GEOGRAPHICAL DATA

ACREAGE OF PROPERTY Approx. 20,000 sq. ft. QUADRANGLE NAME Rolla, Missouri SCALE 1:24000
UTM REFERENCES

A

1	5	6	0	8	2	0	0	4	2	0	0	4	5	0
ZONE		EASTING						NORTHING						

B

ZONE		EASTING						NORTHING						

C

ZONE		EASTING						NORTHING						

D

ZONE		EASTING						NORTHING						

VERBAL BOUNDARY DESCRIPTION AND JUSTIFICATION

The Pat Johnson House is located at 400 Oak Street at the above referenced UTM coordinates. This boundary recognizes the house, an outbuilding and the parameters of the grounds on which it rests.

11. FORM PREPARED BY

NAME / TITLE Philip Hornsey - Field Researcher

ORGANIZATION Meramec Regional Planning Commission

ADDRESS 101 West Tenth Street, Rolla, Missouri 65401

DATE September 12, 1985

PH-AS-001-112

MISSOURI OFFICE OF HISTORIC PRESERVATION / INVENTORY SURVEY FORM

(Phelps County Survey)

CONTINUATION SHEET The Pat Johnson House

ITEM NUMBER 8

PAGE 1

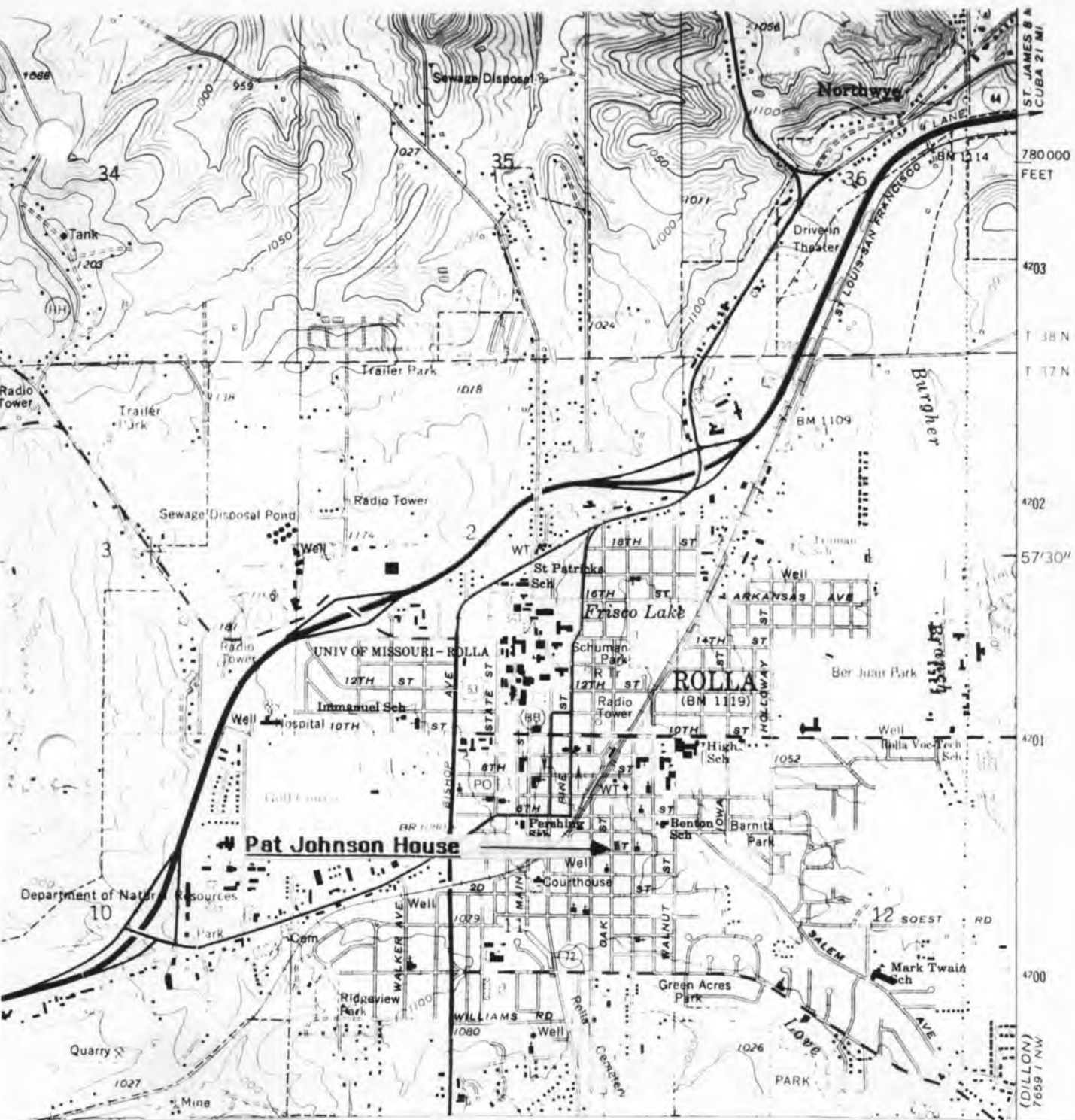
THE PAT JOHNSON HOUSE

(History)

by

Philip Hornsey

The Johnson House was built in or about 1928 by an unknown architect. Its Arts and Crafts Style of architecture is somewhat uncommon in the area and makes it a point of interest. The house was used as a rental property for many years and allowed to deteriorate. It is now, however, being renovated by the new owner, Pat Johnson, for use as his family home.



THE PAT JOHNSON HOUSE
Rolla, Mo.

(Phelps County Survey)

U. S. G. S. 7.5 Minute Topographic Map
Rolla Quadrangle
Scale: 1:24,000

UTM REFERENCES
Zone: 15
Easting: 608200
Northing: 4200450

PHAS-001-112



MISSOURI OFFICE OF HISTORIC PRESERVATION / INVENTORY SURVEY FORM

1. NAME The Steve Taylor House
HISTORIC String House
AND / OR COMMON

2. LOCATION
STREET & NUMBER 406 Oak Street
CITY, TOWN Rolla VICINITY OF
STATE Missouri CODE 29 COUNTY Phelps CODE 161

3. CLASSIFICATION

CATEGORY	OWNERSHIP	STATUS	PRESENT USE
<input type="checkbox"/> district	<input type="checkbox"/> public	<input checked="" type="checkbox"/> occupied	<input type="checkbox"/> agriculture
<input checked="" type="checkbox"/> building(s)	<input checked="" type="checkbox"/> private	<input type="checkbox"/> unoccupied	<input type="checkbox"/> commercial
<input type="checkbox"/> structure	<input type="checkbox"/> both	<input type="checkbox"/> work in progress	<input type="checkbox"/> educational
<input type="checkbox"/> site	PUBLIC ACQUISITION	ACCESSIBLE	<input checked="" type="checkbox"/> private residence
<input type="checkbox"/> object	<input type="checkbox"/> in process	<input checked="" type="checkbox"/> yes: restricted	<input type="checkbox"/> religious
	<input type="checkbox"/> being considered	<input type="checkbox"/> yes: unrestricted	<input type="checkbox"/> scientific
	<input checked="" type="checkbox"/> N/A	<input type="checkbox"/> no	<input type="checkbox"/> industrial
			<input type="checkbox"/> military
			<input type="checkbox"/> other: _____

4. OWNER OF PROPERTY
NAME Steve Taylor
STREET & NUMBER 406 Oak Street
CITY, TOWN Rolla VICINITY OF STATE Missouri

5. LOCATION OF LEGAL DESCRIPTION
Assessor's Office
Phelps County Courthouse
Rolla, Missouri 65401

6. REPRESENTATION IN EXISTING SURVEYS

TITLE (None)	Determined Eligible?	Yes	No	Federal	State	County	Local
--------------	----------------------	-----	----	---------	-------	--------	-------

7. DESCRIPTION

CONDITION		CHECK ONE	CHECK ONE	
<input type="checkbox"/> excellent	<input type="checkbox"/> deteriorated	<input type="checkbox"/> unaltered	<input type="checkbox"/> original site	
<input checked="" type="checkbox"/> good	<input type="checkbox"/> ruins	<input checked="" type="checkbox"/> altered	<input type="checkbox"/> moved	Date September 11, 1985
<input type="checkbox"/> fair	<input type="checkbox"/> unexposed			

DESCRIBE THE PRESENT AND ORIGINAL (IF KNOWN) PHYSICAL APPEARANCE

The Taylor House has been modified so many times as to make its architectural style completely Vernacular; if any other style was ever indicated, it has been completely lost during the alterations.

8. SIGNIFICANCE - Phelps County Survey - Steve Taylor House

PERIOD	AREAS OF SIGNIFICANCE - CHECK AND JUSTIFY BELOW				
<input type="checkbox"/> prehistoric	<input type="checkbox"/> archeology - prehistoric	<input type="checkbox"/> community planning	<input type="checkbox"/> landscape architecture	<input type="checkbox"/> religion	
<input type="checkbox"/> 1400-1499	<input type="checkbox"/> archeology - historic	<input type="checkbox"/> conservation	<input type="checkbox"/> law	<input type="checkbox"/> science	
<input type="checkbox"/> 1500-1599	<input type="checkbox"/> agriculture	<input type="checkbox"/> economics	<input type="checkbox"/> literature	<input type="checkbox"/> sculpture	
<input type="checkbox"/> 1600-1699	<input type="checkbox"/> architecture	<input type="checkbox"/> education	<input type="checkbox"/> military	<input type="checkbox"/> social / humanitarian	
<input type="checkbox"/> 1700-1799	<input type="checkbox"/> art	<input type="checkbox"/> engineering	<input type="checkbox"/> music	<input type="checkbox"/> theater	
<input type="checkbox"/> 1800-1899	<input type="checkbox"/> commerce	<input type="checkbox"/> exploration / settlement	<input type="checkbox"/> philosophy	<input type="checkbox"/> transportation	
<input checked="" type="checkbox"/> 1900-	<input type="checkbox"/> communications	<input checked="" type="checkbox"/> industry	<input type="checkbox"/> politics / government	<input type="checkbox"/> other (specify)	
		<input type="checkbox"/> invention			

SPECIFIC DATES 1930

BUILDER / ARCHITECT Priest

STATEMENT OF SIGNIFICANCE (IN ONE PARAGRAPH)

Industry: Mr. String was a carpenter and craftsman of some skill and is still remembered in this area.

(See attached history).

9. MAJOR BIBLIOGRAPHICAL REFERENCES

Mrs Irene Burton
Rolla, Missouri

10. GEOGRAPHICAL DATA

ACREAGE OF PROPERTY Approx. 20.000 sq. ft. QUADRANGLE NAME Rolla, Missouri SCALE 1:24000
UTM REFERENCES

A	<input type="text" value="1"/> <input type="text" value="5"/> <input type="text" value="6"/> <input type="text" value="0"/> <input type="text" value="8"/> <input type="text" value="1"/> <input type="text" value="5"/> <input type="text" value="0"/>	<input type="text" value="4"/> <input type="text" value="2"/> <input type="text" value="0"/> <input type="text" value="0"/> <input type="text" value="5"/> <input type="text" value="0"/> <input type="text" value="0"/>
	ZONE EASTING	NORTHING
C	<input type="text"/> <input type="text"/> <input type="text"/> <input type="text"/> <input type="text"/> <input type="text"/> <input type="text"/> <input type="text"/> <input type="text"/> <input type="text"/>	<input type="text"/> <input type="text"/> <input type="text"/> <input type="text"/> <input type="text"/> <input type="text"/> <input type="text"/> <input type="text"/> <input type="text"/> <input type="text"/>
	ZONE EASTING	NORTHING
D	<input type="text"/> <input type="text"/> <input type="text"/> <input type="text"/> <input type="text"/> <input type="text"/> <input type="text"/> <input type="text"/> <input type="text"/> <input type="text"/>	<input type="text"/> <input type="text"/> <input type="text"/> <input type="text"/> <input type="text"/> <input type="text"/> <input type="text"/> <input type="text"/> <input type="text"/> <input type="text"/>
	ZONE EASTING	NORTHING

VERBAL BOUNDARY DESCRIPTION AND JUSTIFICATION

The Steve Taylor House is located at 406 Oak Street at the above referenced UTM coordinates. This boundary recognizes the house, an outbuilding and the parameters of the grounds on which it rests.

11. FORM PREPARED BY

NAME / TITLE Philip Hornsey - Field Researcher

ORGANIZATION Meramec Regional Planning Commission

ADDRESS 101 West Tenth Street, Rolla, Missouri 65401

DATE September 11, 1985

PH-AS-001-113
MISSOURI OFFICE OF HISTORIC PRESERVATION / INVENTORY SURVEY FORM

(Phelps County Survey)

CONTINUATION SHEET The Steve Taylor House

ITEM NUMBER 8

PAGE 1

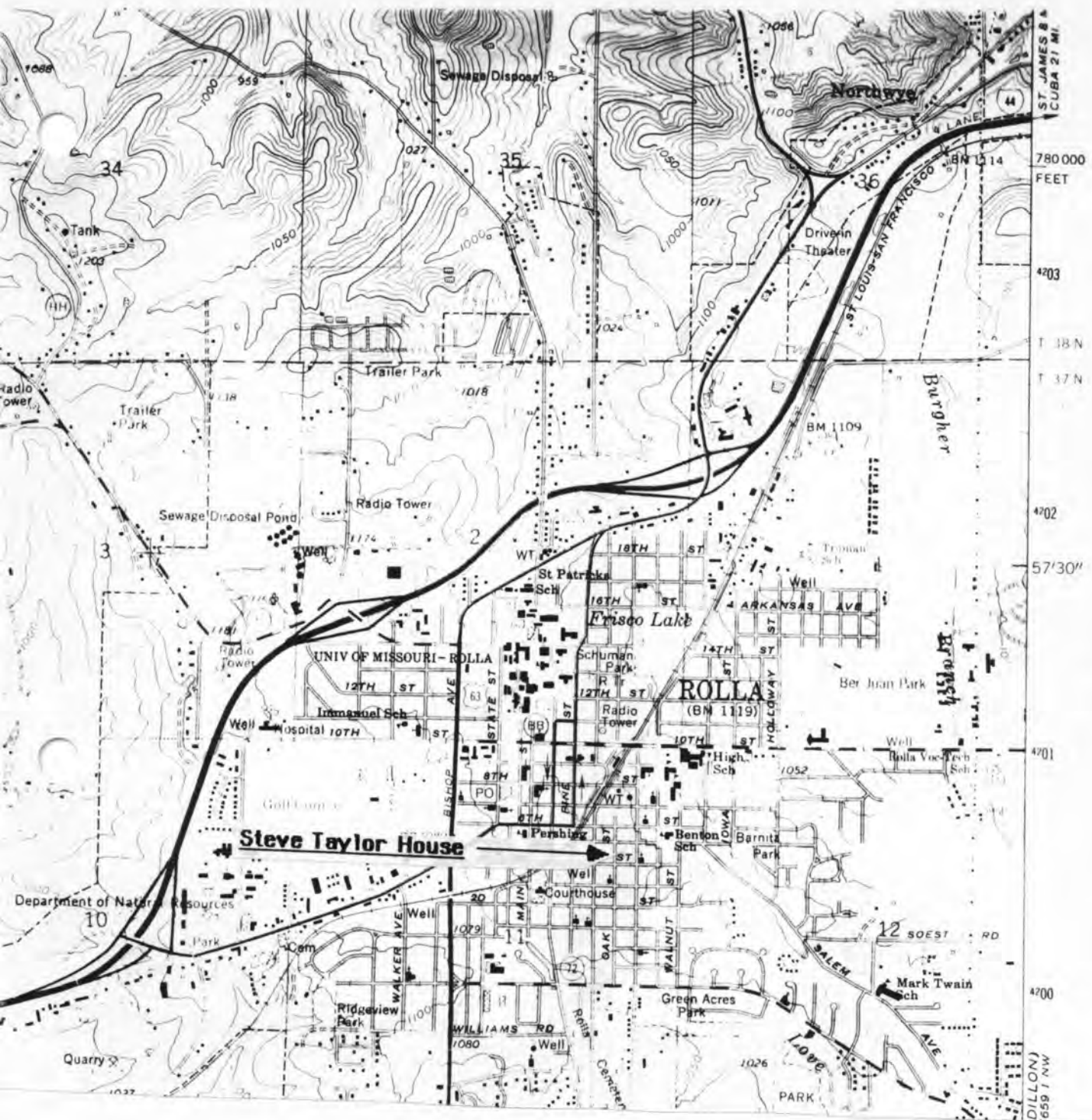
THE STEVE TAYLOR HOUSE

(History)

by

Philip Hornsey

The Taylor House was built around 1930 by an architect named Priest. The house was first used as a rental property and then passed to Mr. and Mrs. String (first names unknown) in the 1950s. Mr. String was a carpenter and renovated the house soon after acquiring it. He was well known in his field and had the reputation of being hard working. The house then changed hands several times and then came into the possession of Mr. Steve Taylor who is considering renting it out again.



THE STEVE TAYLOR HOUSE
Rolla, Mo.

(Phelps County Survey)

U. S. G. S. 7.5 Minute Topographic Map
Rolla Quadrangle
Scale: 1:24,000

UTM REFERENCES
Zone: 15
Easting: 608150
Northing: 4200500

PH-A5-001-113



MISSOURI OFFICE OF HISTORIC PRESERVATION / INVENTORY SURVEY FORM

1. NAME

HISTORIC

AND / OR COMMON The Irene Burton House

2. LOCATION

STREET & NUMBER 408 Oak Street

CITY, TOWN Rolla

VICINITY OF

STATE Missouri

CODE 29

COUNTY Phelps

CODE 161

3. CLASSIFICATION

CATEGORY

OWNERSHIP

STATUS

PRESENT USE

___ district

___ public

☒ occupied

___ agriculture

___ museum

☒ building(s)

☒ private

___ unoccupied

___ commercial

___ park

___ structure

___ both

___ work in progress

___ educational

☒ private residence

___ site

PUBLIC ACQUISITION

ACCESSIBLE

___ entertainment

___ religious

___ object

___ in process

☒ yes: restricted

___ government

___ scientific

___ being considered

___ yes: unrestricted

___ industrial

___ transportation

☒ N/A

___ no

___ military

___ other: ___

4. OWNER OF PROPERTY

NAME Irene Burton

STREET & NUMBER 408 Oak Street

CITY, TOWN Rolla

VICINITY OF

STATE Missouri

5. LOCATION OF LEGAL DESCRIPTION

Assessor's Office
Phelps County Courthouse
Rolla, Missouri 65401

6. REPRESENTATION IN EXISTING SURVEYS

TITLE (None) Determined Eligible? Yes No Federal State County Local

7. DESCRIPTION

CONDITION

☒ excellent

___ deteriorated

CHECK ONE

___ unaltered

CHECK ONE

☒ original site

___ good

___ ruins

☒ altered

___ moved

Date September 19, 1985

___ fair

___ unexposed

DESCRIBE THE PRESENT AND ORIGINAL (IF KNOWN) PHYSICAL APPEARANCE

The Burton House is in the Queen Anne style of architecture and has undergone minor exterior modifications in the past. A back room has been added to house a water heater and an electrical exchange system, and the interior ceilings have been lowered three feet. Although the porch is in need of a new foundation and the building needs painting, the overall condition of the house is excellent, both inside and outside

8. SIGNIFICANCE - Phelps County Survey - Irene Burton House

PERIOD	AREAS OF SIGNIFICANCE - CHECK AND JUSTIFY BELOW			
<input type="checkbox"/> prehistoric	<input type="checkbox"/> archeology - prehistoric	<input type="checkbox"/> community planning	<input type="checkbox"/> landscape architecture	<input type="checkbox"/> religion
<input type="checkbox"/> 1400-1499	<input type="checkbox"/> archeology - historic	<input type="checkbox"/> conservation	<input type="checkbox"/> law	<input type="checkbox"/> science
<input type="checkbox"/> 1500-1599	<input type="checkbox"/> agriculture	<input checked="" type="checkbox"/> economics	<input type="checkbox"/> literature	<input type="checkbox"/> sculpture
<input type="checkbox"/> 1600-1699	<input checked="" type="checkbox"/> architecture	<input type="checkbox"/> education	<input type="checkbox"/> military	<input type="checkbox"/> social / humanitarian
<input type="checkbox"/> 1700-1799	<input checked="" type="checkbox"/> art	<input type="checkbox"/> engineering	<input type="checkbox"/> music	<input type="checkbox"/> theater
<input checked="" type="checkbox"/> 1800-1899	<input type="checkbox"/> commerce	<input type="checkbox"/> exploration / settlement	<input type="checkbox"/> philosophy	<input type="checkbox"/> transportation
<input type="checkbox"/> 1900-	<input type="checkbox"/> communications	<input type="checkbox"/> industry	<input type="checkbox"/> politics / government	<input type="checkbox"/> other (specify)
		<input type="checkbox"/> invention		

SPECIFIC DATES 1880

BUILDER / ARCHITECT Unknown

STATEMENT OF SIGNIFICANCE (IN ONE PARAGRAPH)

Architecture: The Burton House is an interesting example of the modified Queen Anne style of architecture so prevalent in this area.

Art: Mrs. Burton has an interesting collection of antiques gathered throughout her lifetime.

Economics: This house served as the only public laundry in Rolla from the 1880s to the early 1900s.

(See attached history).

9. MAJOR BIBLIOGRAPHICAL REFERENCES

Mrs. Irene Burton
Rolla, Missouri

10. GEOGRAPHICAL DATA

ACREAGE OF PROPERTY Approx. 20,000 sq. ft. QUADRANGLE NAME Rolla, Missouri SCALE 1:24000
UTM REFERENCES

A

1	5	6	0	8	2	0	10	4	2	0	0	5	0	0
---	---	---	---	---	---	---	----	---	---	---	---	---	---	---

ZONE EASTING NORTHING

B

--	--	--	--	--	--	--	--	--	--	--	--	--	--	--

ZONE EASTING NORTHING

C

--	--	--	--	--	--	--	--	--	--	--	--	--	--	--

D

--	--	--	--	--	--	--	--	--	--	--	--	--	--	--

VERBAL BOUNDARY DESCRIPTION AND JUSTIFICATION

The Irene Burton House is located at 408 Oak Street at the above referenced UTM coordinates. This boundary recognizes the house and the parameters of the grounds on which it rests.

11. FORM PREPARED BY

NAME / TITLE Philip Hornsey - Field Researcher

ORGANIZATION Meramec Regional Planning Commission

ADDRESS 101 West Tenth Street, Rolla, Missouri 65401

DATE September 19, 1985

PH-AS-00-114

MISSOURI OFFICE OF HISTORIC PRESERVATION / INVENTORY SURVEY FORM

(Phelps County Survey)

CONTINUATION SHEET The Irene Burton House

ITEM NUMBER 8

PAGE 1

THE IRENE BURTON HOUSE

(History)

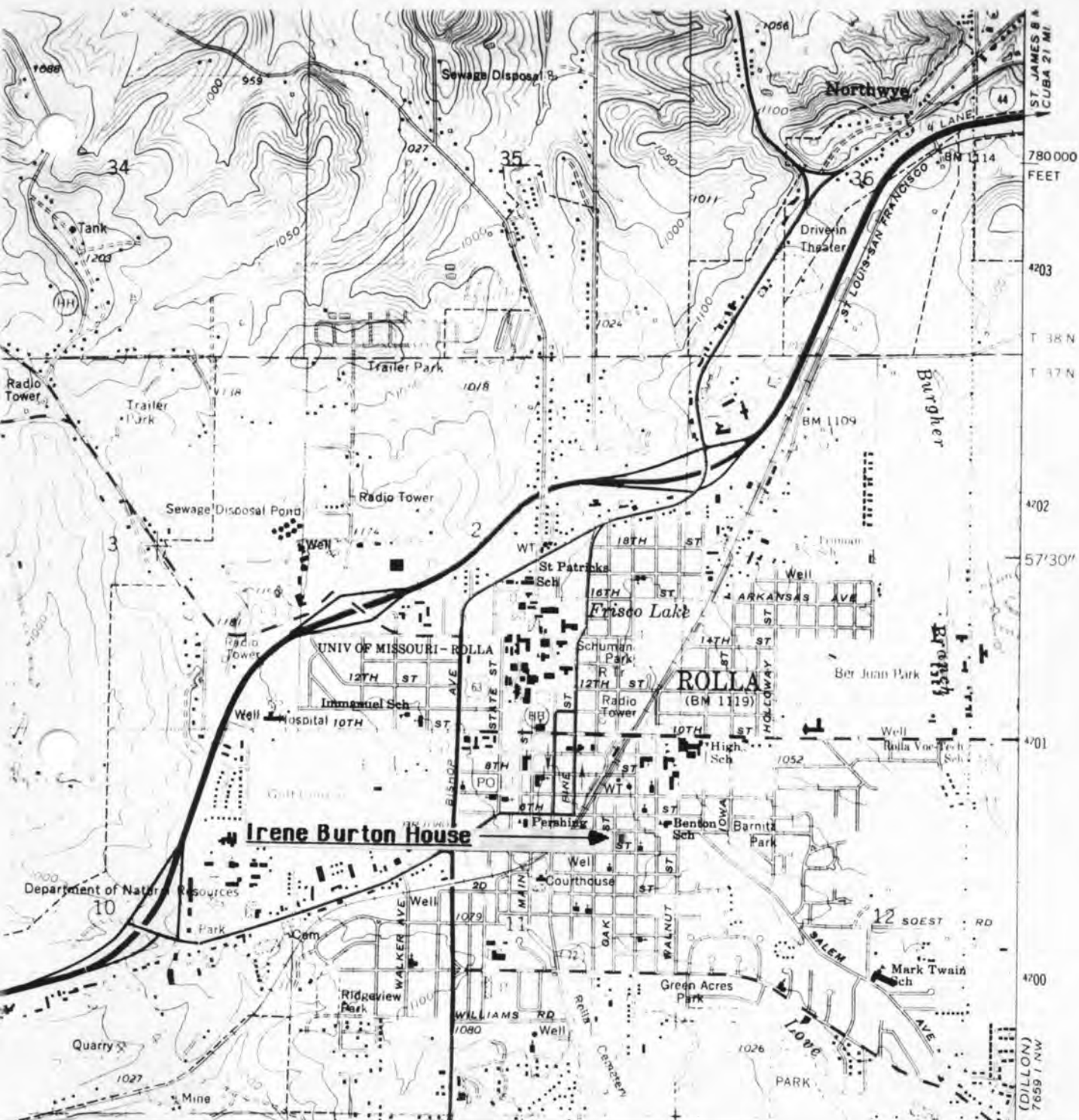
by

Philip Hornsey

The Burton House was constructed in or about 1880 by an unknown architect. The house served for many years as a laundry and public shower. The Burton House passed through many hands before being purchased by Mrs. Irene Burton's mother in 1937. The house was modified to accommodate modern appliances and the porch roof was added. Irene Burton inherited the house after her mother's death and is responsible for the interior restoration.

RESEARCHER'S NOTE:

This surveyor would like to recognize the considerable voluntary aid provided by Mrs. Irene Burton toward the completion of this project. Truly, this illustrates that selfless public service is not an anachronism in today's society.



THE IRENE BURTON HOUSE Rolla, Mo.

(Phelps County Survey)

U. S. G. S. 7.5 Minute Topographic Map
Rolla Quadrangle
Scale: 1:24,000

UTM REFERENCES
Zone: 15
Easting: 608200
Northing: 4200500

DH-AS-001-114



MISSOURI OFFICE OF HISTORIC PRESERVATION / INVENTORY SURVEY FORM

1. NAME The Harold's Used Bookstore
 HISTORIC Smith Garage
 AND / OR COMMON

2. LOCATION
 STREET & NUMBER 409 Oak Street
 CITY, TOWN Rolla VICINITY OF
 STATE Missouri CODE 29 COUNTY Phelps CODE 161

3. CLASSIFICATION

CATEGORY	OWNERSHIP	STATUS	PRESENT USE
<input type="checkbox"/> district	<input type="checkbox"/> public	<input checked="" type="checkbox"/> occupied	<input type="checkbox"/> agriculture
<input checked="" type="checkbox"/> building(s)	<input checked="" type="checkbox"/> private	<input type="checkbox"/> unoccupied	<input checked="" type="checkbox"/> commercial
<input type="checkbox"/> structure	<input type="checkbox"/> both	<input type="checkbox"/> work in progress	<input type="checkbox"/> educational
<input type="checkbox"/> site	PUBLIC ACQUISITION	ACCESSIBLE	<input type="checkbox"/> entertainment
<input type="checkbox"/> object	<input type="checkbox"/> in process	<input type="checkbox"/> yes: restricted	<input type="checkbox"/> government
	<input type="checkbox"/> being considered	<input checked="" type="checkbox"/> yes: unrestricted	<input type="checkbox"/> industrial
	<input checked="" type="checkbox"/> N/A	<input type="checkbox"/> no	<input type="checkbox"/> military
			<input type="checkbox"/> museum
			<input type="checkbox"/> park
			<input type="checkbox"/> private residence
			<input type="checkbox"/> religious
			<input type="checkbox"/> scientific
			<input type="checkbox"/> transportation
			<input type="checkbox"/> other: _____

4. OWNER OF PROPERTY
 NAME Harold Tyler
 STREET & NUMBER 106 East 5th Street
 CITY, TOWN Rolla VICINITY OF STATE Missouri

5. LOCATION OF LEGAL DESCRIPTION
 Assessor's Office
 Phelps County Courthouse
 Rolla, Missouri 65401

6. REPRESENTATION IN EXISTING SURVEYS

TITLE (None)	Determined Eligible?	Yes	No	Federal	State	County	Local
--------------	----------------------	-----	----	---------	-------	--------	-------

7. DESCRIPTION

CONDITION	CHECK ONE	CHECK ONE
<input type="checkbox"/> excellent	<input type="checkbox"/> unaltered	<input checked="" type="checkbox"/> original site
<input type="checkbox"/> good	<input checked="" type="checkbox"/> altered	<input type="checkbox"/> moved
<input checked="" type="checkbox"/> fair		
<input type="checkbox"/> deteriorated		
<input type="checkbox"/> ruins		
<input type="checkbox"/> unexposed		

Date August 23, 1985

DESCRIBE THE PRESENT AND ORIGINAL (IF KNOWN) PHYSICAL APPEARANCE

Harold's Used Books is a building that has been modified so many times as to make the architecture completely vernacular. It was modified once in 1930; once in 1950 and twice in the 1970s. It is built around a central structure that once served as a garage.

8. SIGNIFICANCE - Phelps County Survey - Harold's Used Books

PERIOD	AREAS OF SIGNIFICANCE - CHECK AND JUSTIFY BELOW			
<input type="checkbox"/> prehistoric	<input type="checkbox"/> archeology - prehistoric	<input type="checkbox"/> community planning	<input type="checkbox"/> landscape architecture	<input type="checkbox"/> religion
<input type="checkbox"/> 1400-1499	<input type="checkbox"/> archeology - historic	<input type="checkbox"/> conservation	<input type="checkbox"/> law	<input type="checkbox"/> science
<input type="checkbox"/> 1500-1599	<input type="checkbox"/> agriculture	<input type="checkbox"/> economics	<input checked="" type="checkbox"/> literature	<input type="checkbox"/> sculpture
<input type="checkbox"/> 1600-1699	<input checked="" type="checkbox"/> architecture	<input type="checkbox"/> education	<input type="checkbox"/> military	<input type="checkbox"/> social / humanitarian
<input type="checkbox"/> 1700-1799	<input type="checkbox"/> art	<input type="checkbox"/> engineering	<input type="checkbox"/> music	<input type="checkbox"/> theater
<input type="checkbox"/> 1800-1899	<input checked="" type="checkbox"/> commerce	<input type="checkbox"/> exploration / settlement	<input type="checkbox"/> philosophy	<input type="checkbox"/> transportation
<input checked="" type="checkbox"/> 1900-	<input type="checkbox"/> communications	<input type="checkbox"/> industry	<input type="checkbox"/> politics / government	<input type="checkbox"/> other (specify)
		<input type="checkbox"/> invention		

SPECIFIC DATES 1920

BUILDER / ARCHITECT Unknown

STATEMENT OF SIGNIFICANCE (IN ONE PARAGRAPH)

Architecture: A point of interest is the staggering amount of remodeling that has gone into this building.

Commerce: This building is now the quarters for Harold's Used Bookstore, a business that deals in the buying, selling and trading of books.

Literature: There is a vast inventory of literature in this shop covering many decades.

(See attached history).

9. MAJOR BIBLIOGRAPHICAL REFERENCES

Mrs. Irene Burton
Rolla, Missouri

10. GEOGRAPHICAL DATA

ACREAGE OF PROPERTY Approx. 15,000 sq. ft. QUADRANGLE NAME Rolla, Missouri SCALE 1:24000
UTM REFERENCES

A

1	5	6	0	8	1	5	0	4	2	0	0	5	0	0
---	---	---	---	---	---	---	---	---	---	---	---	---	---	---

ZONE EASTING NORTHING

B

--	--	--	--	--	--	--	--	--	--	--	--	--	--	--

ZONE EASTING NORTHING

C

--	--	--	--	--	--	--	--	--	--	--	--	--	--	--

D

--	--	--	--	--	--	--	--	--	--	--	--	--	--	--

VERBAL BOUNDARY DESCRIPTION AND JUSTIFICATION

Harold's Used Bookstore is located at 409 Oak Street at the above referenced UTM coordinates. This boundary recognizes the building and the parameters of the grounds on which it rests.

11. FORM PREPARED BY

NAME / TITLE Philip Hornsey - Field Researcher

ORGANIZATION Meramec Regional Planning Commission

ADDRESS 101 West Tenth Street, Rolla, Missouri 65401

DATE September 16, 1985

PH-AS-001-115

MISSOURI OFFICE OF HISTORIC PRESERVATION / INVENTORY SURVEY FORM

(Phelps County Survey)

CONTINUATION SHEET Harold's Used Bookstore

ITEM NUMBER 8

PAGE 1

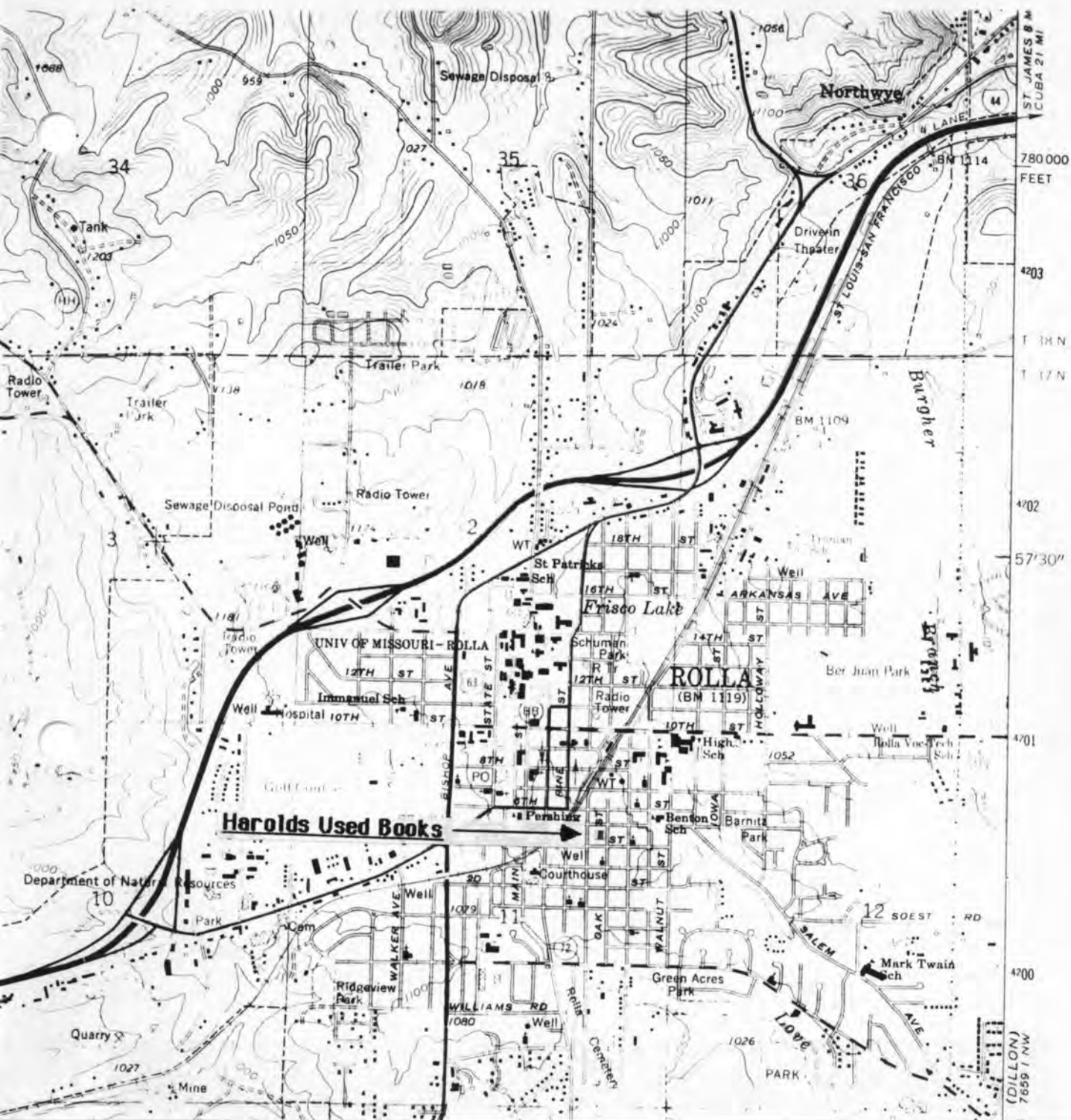
HAROLD'S USED BOOKSTORE

(History)

by

Philip Hornsey

Harold's Used Bookstore was originally constructed for use as a private garage. It was later modified and served as a grocery store until 1950 when it closed due to the death of the proprietor. The building was in disuse until it was purchased by Harold Tyler and modified to its present appearance and function. Harold Tyler owns the house next to the store which serves as his residence.



THE HAROLD'S USED BOOKSTORE
Rolla, Mo.

(Phelps County Survey)

U. S. G. S. 7.5 Minute Topographic Map
Rolla Quadrangle
Scale: 1:24,000

UTM REFERENCES
Zone: 15
Easting: 608150
Northing: 4200500

PH-AS-001-115



MISSOURI OFFICE OF HISTORIC PRESERVATION / INVENTORY SURVEY FORM

1. NAME The Gene Lewis House
HISTORIC
AND / OR COMMON

2. LOCATION
STREET & NUMBER 101 North Olive Street
CITY, TOWN Rolla VICINITY OF
STATE Missouri CODE 29 COUNTY Phelps CODE 161

3. CLASSIFICATION
CATEGORY OWNERSHIP STATUS PRESENT USE
district public occupied agriculture museum
☒ building(s) ☒ private ☒ unoccupied commercial park
structure both work in progress educational ☒ private residence
site PUBLIC ACQUISITION ACCESSIBLE religious
object in process ☒ yes: restricted government scientific
being considered yes: unrestricted industrial transportation
☒ N/A no military other: _____

4. OWNER OF PROPERTY
NAME Gene and Dorothy Lewis
STREET & NUMBER 101 North Olive Street
CITY, TOWN Rolla VICINITY OF STATE Missouri

5. LOCATION OF LEGAL DESCRIPTION
Assessor's Office
Phelps County Courthouse
Rolla, Missouri 65401

6. REPRESENTATION IN EXISTING SURVEYS
TITLE (None) Determined Eligible? Yes No Federal State County Local

7. DESCRIPTION
CONDITION CHECK ONE CHECK ONE
☒ excellent deteriorated unaltered ☒ original site
good ruins altered moved Date September 11, 1985
fair unexposed

DESCRIBE THE PRESENT AND ORIGINAL (IF KNOWN) PHYSICAL APPEARANCE

The Lewis House is a flagstone structure in the Gothic style of architecture and is unmodified except for a carport and an awning. This house is noteworthy because of its overall good condition.

8. SIGNIFICANCE - Phelps County Survey - Gene Lewis House

PERIOD	AREAS OF SIGNIFICANCE - CHECK AND JUSTIFY BELOW			
<input type="checkbox"/> prehistoric	<input type="checkbox"/> archeology - prehistoric	<input type="checkbox"/> community planning	<input type="checkbox"/> landscape architecture	<input type="checkbox"/> religion
<input type="checkbox"/> 1400-1499	<input type="checkbox"/> archeology - historic	<input type="checkbox"/> conservation	<input type="checkbox"/> law	<input type="checkbox"/> science
<input type="checkbox"/> 1500-1599	<input type="checkbox"/> agriculture	<input type="checkbox"/> economics	<input type="checkbox"/> literature	<input type="checkbox"/> sculpture
<input type="checkbox"/> 1600-1699	<input checked="" type="checkbox"/> architecture	<input type="checkbox"/> education	<input checked="" type="checkbox"/> military	<input type="checkbox"/> social / humanitarian
<input type="checkbox"/> 1700-1799	<input type="checkbox"/> art	<input type="checkbox"/> engineering	<input type="checkbox"/> music	<input type="checkbox"/> theater
<input type="checkbox"/> 1800-1899	<input type="checkbox"/> commerce	<input type="checkbox"/> exploration / settlement	<input type="checkbox"/> philosophy	<input type="checkbox"/> transportation
<input checked="" type="checkbox"/> 1900-	<input type="checkbox"/> communications	<input checked="" type="checkbox"/> industry	<input type="checkbox"/> politics / government	<input type="checkbox"/> other (specify)
		<input type="checkbox"/> invention		

SPECIFIC DATES Circa 1930

BUILDER / ARCHITECT Stewart

STATEMENT OF SIGNIFICANCE (IN ONE PARAGRAPH)

Architecture: This house is a fine example of an almost unmodified Gothic structure.

Industry: The Lewis House stands on the site of an old brick kiln, and bricks are still often discovered on the site.

Military: The house is in the area of an old Civil War campsite located just across the street.

(See attached history).

9. MAJOR BIBLIOGRAPHICAL REFERENCES

Mrs. Dorothy Lewis
101 North Olive Street
Rolla, Missouri

10. GEOGRAPHICAL DATA

ACREAGE OF PROPERTY Approx. 5,000 sq. ft. QUADRANGLE NAME Rolla, Missouri SCALE 1:24000
UTM REFERENCES

A

1	5	6	0	8	2	5	0	4	2	0	0	2	5	0
---	---	---	---	---	---	---	---	---	---	---	---	---	---	---

ZONE EASTING NORTHING

B

--	--	--	--	--	--	--	--	--	--	--	--	--	--	--

ZONE EASTING NORTHING

C

--	--	--	--	--	--	--	--	--	--	--	--	--	--	--

D

--	--	--	--	--	--	--	--	--	--	--	--	--	--	--

VERBAL BOUNDARY DESCRIPTION AND JUSTIFICATION

The Gene Lewis House is located at 101 North Olive Street at the above referenced UTM coordinates. This boundary recognizes the house and the parameters of the grounds on which it rests.

11. FORM PREPARED BY

NAME / TITLE Philip Hornsey - Field Researcher

ORGANIZATION Meramec Regional Planning Commission

ADDRESS 101 West Tenth Street, Rolla, Missouri 65401

DATE September 11, 1985

PH-AS-001-116

MISSOURI OFFICE OF HISTORIC PRESERVATION / INVENTORY SURVEY FORM

(Phelps County Survey)

CONTINUATION SHEET Gene and Dorothy Lewis House

ITEM NUMBER 8

PAGE 1

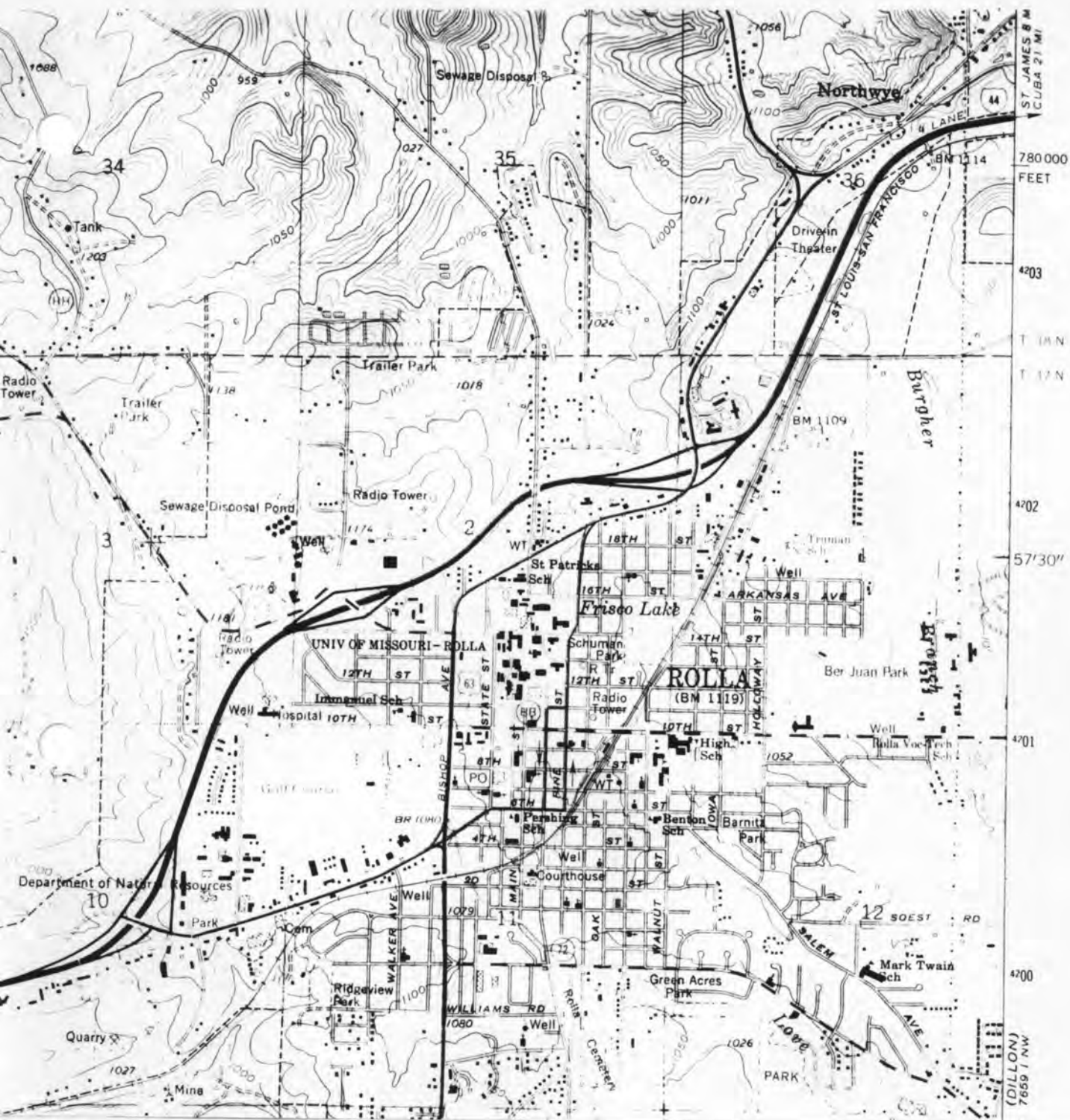
THE GENE & DOROTHY LEWIS HOUSE

(History)

by

Philip Hornsey

The Lewis House is in the middle of two historical sites, both a Civil War campground and a brick kiln. The house was built by an architect by the name of Stewart and changed hands several times before being bought by Gene and Dorothy Lewis.



THE GENE LEWIS HOUSE
Rolla, Mo.

(Phelps County Survey)

U. S. G. S. 7.5 Minute Topographic Map
Rolla Quadrangle
Scale: 1:24,000

UTM REFERENCES
Zone: 15
Easting: 608250
Northing: 4200250

PH-AS-001-116



MISSOURI OFFICE OF HISTORIC PRESERVATION / INVENTORY SURVEY FORM

1. NAME

HISTORIC The Old Rolla Jail

AND / OR COMMON

STREET & NUMBER Park Street (Between 2nd and 3rd)

CITY, TOWN Rolla

VICINITY OF

STATE Missouri

CODE 29

COUNTY Phelps

CODE 161

3. CLASSIFICATION

CATEGORY

OWNERSHIP

STATUS

PRESENT USE

__ district

☒ public

__ occupied

__ agriculture

☒ museum

☒ building(s)

__ private

☒ unoccupied

__ commercial

__ park

__ structure

__ both

__ work in progress

__ educational

__ private residence

__ site

PUBLIC ACQUISITION

ACCESSIBLE

__ entertainment

__ religious

__ object

__ in process

☒ yes: restricted

__ government

__ scientific

__ being considered

__ yes: unrestricted

__ industrial

__ transportation

☒ N/A

__ no

__ military

__ other: _____

4. OWNER OF PROPERTY

NAME Phelps County Historical Society

STREET & NUMBER

CITY, TOWN Rolla,

VICINITY OF

STATE Missouri

5. LOCATION OF LEGAL DESCRIPTION

Assessor's Office
Phelps County Courthouse
Rolla, Missouri 65401

6. REPRESENTATION IN EXISTING SURVEYS

TITLE (None)

Determined Eligible?

__ Yes

__ No

__ Federal

__ State

__ County

__ Local

7. DESCRIPTION

CONDITION

☒ excellent

__ deteriorated

CHECK ONE

☒ unaltered

CHECK ONE

☒ original site

__ good

__ ruins

__ altered

__ moved

Date July 16, 1984

__ fair

__ unexposed

DESCRIBE THE PRESENT AND ORIGINAL (IF KNOWN) PHYSICAL APPEARANCE

The Old Rolla Jail was constructed in 1860 as a jail to confine Civil War rebels. It was built as a 22 foot square structure with two dungeons and a hall in the lower level and one cell and a hall in the upper level. The walls are 22" thick and were constructed with dolomite stone blocks that measure up to 18" high, 24" thick, and five feet long. The building is 13 blocks high and was finished in November 26, 1860. Today, it is in excellent condition, and its appearance is completely unchanged.

8. SIGNIFICANCE - Phelps County Survey - Old Rolla Jail

PERIOD	AREAS OF SIGNIFICANCE - CHECK AND JUSTIFY BELOW			
<input type="checkbox"/> prehistoric	<input type="checkbox"/> archeology - prehistoric	<input type="checkbox"/> community planning	<input type="checkbox"/> landscape architecture	<input type="checkbox"/> religion
<input type="checkbox"/> 1400-1499	<input type="checkbox"/> archeology - historic	<input type="checkbox"/> conservation	<input type="checkbox"/> law	<input type="checkbox"/> science
<input type="checkbox"/> 1500-1599	<input type="checkbox"/> agriculture	<input type="checkbox"/> economics	<input type="checkbox"/> literature	<input type="checkbox"/> sculpture
<input type="checkbox"/> 1600-1699	<input checked="" type="checkbox"/> architecture	<input type="checkbox"/> education	<input checked="" type="checkbox"/> military	<input type="checkbox"/> social / humanitarian
<input type="checkbox"/> 1700-1799	<input type="checkbox"/> art	<input type="checkbox"/> engineering	<input type="checkbox"/> music	<input type="checkbox"/> theater
<input checked="" type="checkbox"/> 1800-1899	<input type="checkbox"/> commerce	<input checked="" type="checkbox"/> exploration / settlement	<input type="checkbox"/> philosophy	<input type="checkbox"/> transportation
<input type="checkbox"/> 1900-	<input type="checkbox"/> communications	<input type="checkbox"/> industry	<input type="checkbox"/> politics / government	<input type="checkbox"/> other (specify)
		<input type="checkbox"/> invention		

SPECIFIC DATES 1860

BUILDER / ARCHITECT James Wilson

STATEMENT OF SIGNIFICANCE (IN ONE PARAGRAPH)

Architecture: The Utilitarian design and construction of the Old Rolla Jail is significant because it is a past remnant of a period in the Midwest when stone buildings were extremely rare. The style of the architecture was more reflective of a New England design in contrast to the log and frame buildings of the period; and the durable nature of the dolomite stone construction made it a unique structure even in its own time.

Exploration / Settlement: The stone Jail Building is representative of the sudden change and growth that the community of Rolla had to deal with during the Civil War when the jail was constructed. The railhead existed at Rolla throughout the war, and the town served as the terminal for supplies and troops for all the Union activities in the Southwestern United States.

Military: This building served as the first reliable facility for incarceration at a time when the town quickly filled up with Union troops either coming, going, or guarding the railroad from prospective Confederate threats. Troop estimates range from twenty to sixty thousand men quartered in the immediate area. (See attached history).

9. MAJOR BIBLIOGRAPHICAL REFERENCES

Interview: Earl Strebeck
209 Eldon
St. James, Mo. 65559

Publications: "Yesterday Lives Again" - Published 1957
by the Phelps County Historical Society.

10. GEOGRAPHICAL DATA

ACREAGE OF PROPERTY Approx. 1,500 sq. ft. QUADRANGLE NAME Rolla, Missouri SCALE 1:24000
UTM REFERENCES

A	<div><div>1</div><div>5</div></div>	<div><div>6</div><div>0</div><div>7</div><div>7</div><div>5</div><div>0</div></div>	<div><div>4</div><div>2</div><div>2</div><div>5</div><div>0</div><div>0</div><div>0</div></div>	B	<div><div></div><div></div><div></div><div></div><div></div><div></div><div></div></div>	<div><div></div><div></div><div></div><div></div><div></div><div></div><div></div></div>	<div><div></div><div></div><div></div><div></div><div></div><div></div><div></div></div>
	ZONE	EASTING	NORTHING		ZONE	EASTING	NORTHING
C	<div><div></div><div></div><div></div><div></div><div></div><div></div><div></div></div>	<div><div></div><div></div><div></div><div></div><div></div><div></div><div></div></div>	<div><div></div><div></div><div></div><div></div><div></div><div></div><div></div></div>	D	<div><div></div><div></div><div></div><div></div><div></div><div></div><div></div></div>	<div><div></div><div></div><div></div><div></div><div></div><div></div><div></div></div>	<div><div></div><div></div><div></div><div></div><div></div><div></div><div></div></div>
	ZONE	EASTING	NORTHING		ZONE	EASTING	NORTHING

VERBAL BOUNDARY DESCRIPTION AND JUSTIFICATION

The Old Rolla Jail is located on Park Street (between 2nd and 3rd Streets) in Rolla, Mo., at the above referenced UTM coordinates. This location recognizes the building and the grounds on which it rests.

11. FORM PREPARED BY

NAME / TITLE Robert Lacy - Historic Preservation Coordinator

ORGANIZATION Meramec Regional Planning Commission

ADDRESS 101 West Tenth Street, Rolla, Missouri 65401

DATE July 16, 1984

PH-AS-001-117

MISSOURI OFFICE OF HISTORIC PRESERVATION / INVENTORY SURVEY FORM

(Phelps County Survey)

CONTINUATION SHEET Old Rolla Jail

ITEM NUMBER 8

PAGE 1

THE OLD ROLLA JAIL

(History)

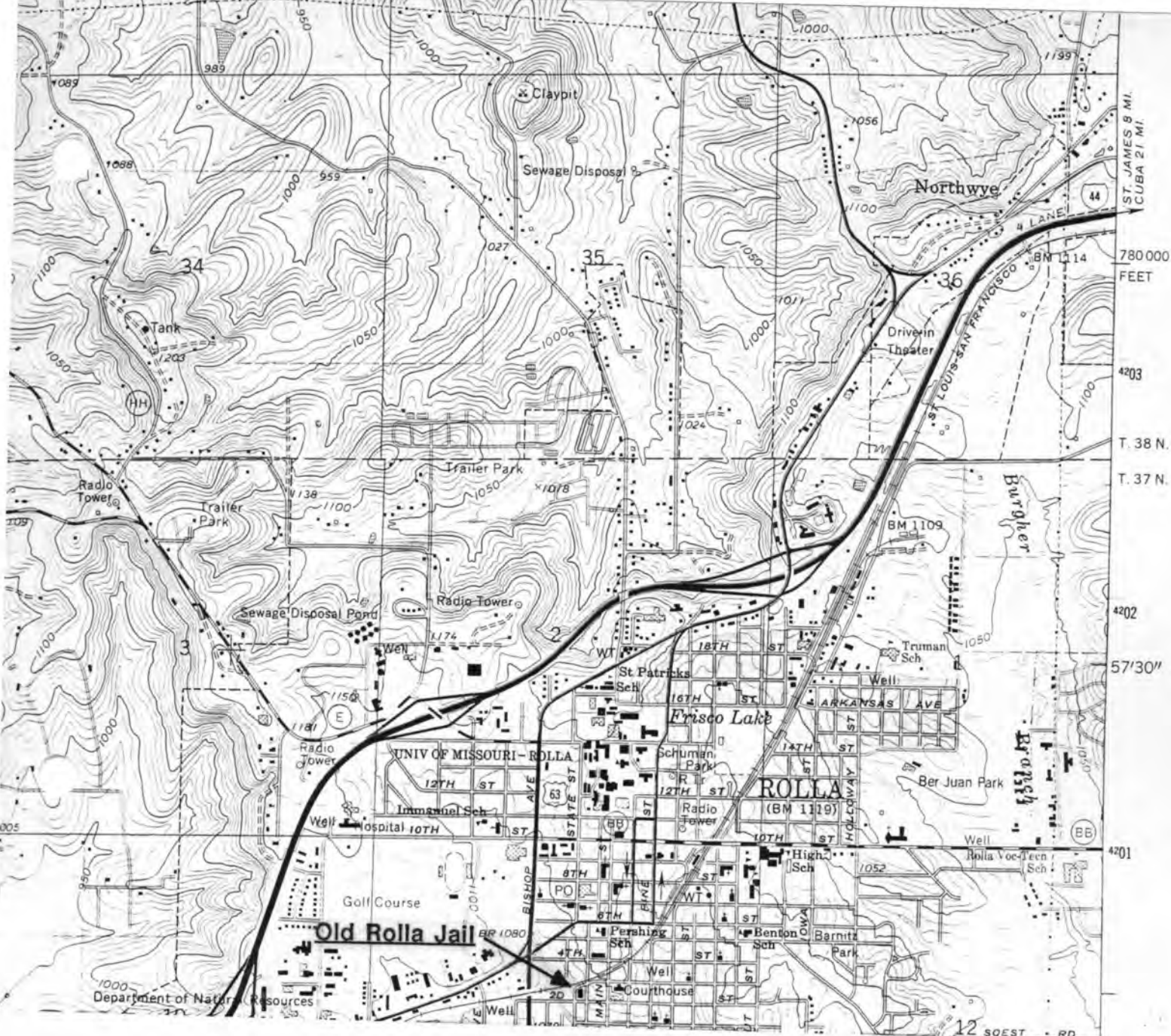
by

Robert Lacy

The dolomite stone jail was built in 1860 by Col. J. A. Schnable when the County Court appropriated \$3,000; and James Wilson was designated the contractor. It is 22 feet square; the walls are 22 inches thick; and the two dungeons in the lower story are 8 X 14 feet. The interior also includes a hall and a stairway leading to one room on the second level.

The building is constructed of dolomite blocks that are hand dressed and measure up to 18" high, 24" thick, and five feet long. The structure is 13 blocks high and was finished in November 26, 1860. The location of the jail is Park Street bounded by Second and Third Streets.

During the Civil War, Confederate rebels were confined in the jail; and evidently, in 1881, a civilian prisoner carved a human figure on the wall in one of the dungeons which is still clearly visible. The building is now owned by the Phelps County Historical Society.



PH-AS-001-117

OLD ROLLA JAIL Rolla, Mo.

(Phelps County Survey)

U. S. G. S. 7.5 Minute Topographic Map
Rolla Quadrangle
Scale: 1:24,000

UTM REFERENCES
Zone: 15
Easting: 607750
Northing: 4225000



PH-AS-001-118

MISSOURI OFFICE OF HISTORIC PRESERVATION / INVENTORY SURVEY FORM

1. NAME Bellview Community Church
HISTORIC
AND / OR COMMON

2. LOCATION T37N. - R7W. - S16.
STREET & NUMBER Rd. 139
CITY, TOWN Rolla VICINITY OF South Dillon
STATE Missouri CODE 29 COUNTY Phelps CODE 161

3. CLASSIFICATION
CATEGORY OWNERSHIP STATUS PRESENT USE
district public ☒ occupied agriculture museum
☒ building(s) ☒ private unoccupied commercial park
structure both work in progress educational private residence
site PUBLIC ACQUISITION ACCESSIBLE entertainment ☒ religious
object in process yes: restricted ☒ government scientific
being considered yes: unrestricted industrial transportation
N/A no military other:

4. OWNER OF PROPERTY
NAME Bellview Community
STREET & NUMBER
CITY, TOWN VICINITY OF South Dillon STATE Missouri

5. LOCATION OF LEGAL DESCRIPTION
Assessor's Office
Phelps County Courthouse
Rolla, Missouri 65401

6. REPRESENTATION IN EXISTING SURVEYS
TITLE (None) Determined Eligible? Yes No Federal State County Local

7. DESCRIPTION
CONDITION deteriorated CHECK ONE CHECK ONE
excellent unaltered ☒ original site
good ruins ☒ altered moved date Sept. 1985
☒ fair unexposed

DESCRIBE THE PRESENT AND ORIGINAL (IF KNOWN) PHYSICAL APPEARANCE

The architectural style of the Bellview church is Modified Queen Anne with additions. Its architectural features include a segmental arch over the entrance, three one over one windows, and a gabled bell tower with protruding eaves. Victorian details have since been removed. Alterations to this church include a shed roof addition to the right of the building and an addition to the rear. Basic construction details are a concrete foundation, a shingled roof, and fiber board shingles covering the original clapboard.

8. SIGNIFICANCE - Phelps County Survey - Bellview

PERIOD	AREAS OF SIGNIFICANCE - CHECK AND JUSTIFY BELOW			
<input type="checkbox"/> prehistoric	<input type="checkbox"/> archeology - prehistoric	<input type="checkbox"/> community planning	<input type="checkbox"/> landscape architecture	<input checked="" type="checkbox"/> religion
<input type="checkbox"/> 1400-1499	<input type="checkbox"/> archeology - historic	<input type="checkbox"/> conservation	<input type="checkbox"/> law	<input type="checkbox"/> science
<input type="checkbox"/> 1500-1599	<input type="checkbox"/> agriculture	<input type="checkbox"/> economics	<input type="checkbox"/> literature	<input type="checkbox"/> sculpture
<input type="checkbox"/> 1600-1699	<input type="checkbox"/> architecture	<input type="checkbox"/> education	<input type="checkbox"/> military	<input type="checkbox"/> social / humanitarian
<input type="checkbox"/> 1700-1799	<input type="checkbox"/> art	<input type="checkbox"/> engineering	<input type="checkbox"/> music	<input type="checkbox"/> theater
<input checked="" type="checkbox"/> 1800-1899	<input type="checkbox"/> commerce	<input type="checkbox"/> exploration / settlement	<input type="checkbox"/> philosophy	<input type="checkbox"/> transportation
<input type="checkbox"/> 1900-	<input type="checkbox"/> communications	<input type="checkbox"/> industry	<input type="checkbox"/> politics / government	<input type="checkbox"/> other (specify)
		<input type="checkbox"/> invention		

SPECIFIC DATES c. 1890 BUILDER / ARCHITECT (possibly) Stateck

STATEMENT OF SIGNIFICANCE (IN ONE PARAGRAPH)

Religion- The Bellview church use to serve a large number of Bellview community church members. As the community adged, membership declined. The time services were held in this church was over two years ago.

Politics - This Church is now used for elections/voting purposes only.

9. MAJOR BIBLIOGRAPHICAL REFERENCES

Mary Martin
Rt. 6
Rolla

10. GEOGRAPHICAL DATA

ACREAGE OF PROPERTY 10 acres QUADRANGLE NAME Dillon SCALE 1:24000
UTM REFERENCES

A	1	5	6	1	4	9	0	0	4	1	9	8	4	4	0	B															
	ZONE				EASTING				NORTHING					ZONE				EASTING				NORTHING									
C																D															

VERBAL BOUNDARY DESCRIPTION AND JUSTIFICATION The Bellview Community Church is located in the Dillon township at the above referenced UTM coordinates. This location recognizes the Church and the parameters of the grounds on which it rests.

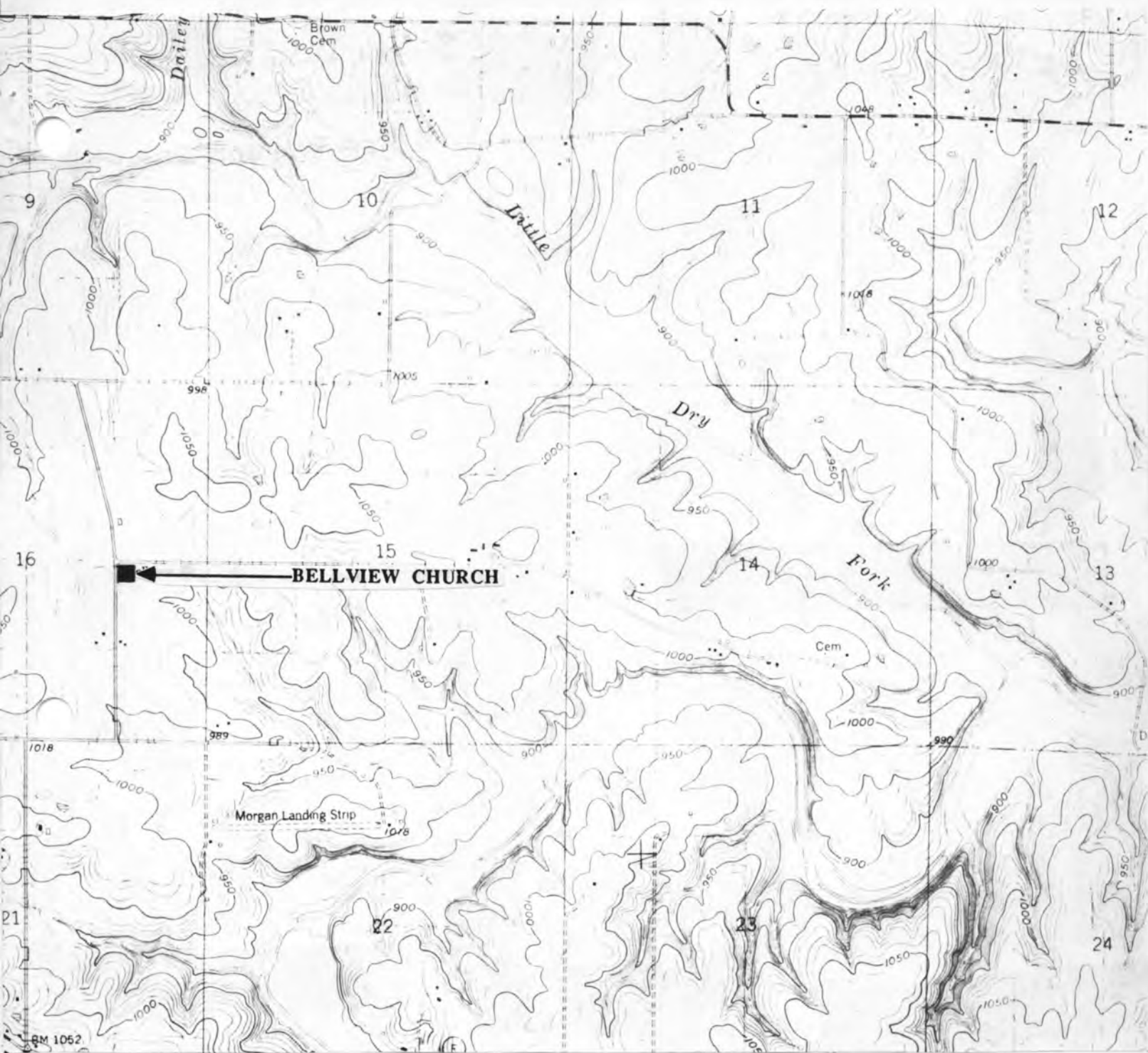
11. FORM PREPARED BY

NAME / TITLE B. S. Black - Assistant Historic Preservation Coordinator

ORGANIZATION Meramec Regional Planning Commission

ADDRESS 101 West Tenth Street, Rolla, Missouri 65401

DATE Oct, 1985



BELLVIEW COMMUNITY CHURCH
T37N. - R7W. - S16.
South Dillon Township
Rural Phelps County

U. S. G. S. 7.5 Minute Topographic Map
Kentuck Quadrangle
Scale: 1:24,000

UTM REFERENCES
Zone: 15
Easting: 614900
Northing: 4198440



MISSOURI OFFICE OF HISTORIC PRESERVATION / INVENTORY SURVEY FORM

1. NAME Elk Prairie Church

HISTORIC

AND / OR COMMON

2. LOCATION T36N. - R7W. -S7.

STREET & NUMBER Rd 168, Edgar Star Route

CITY, TOWN Rolla

VICINITY OF East Cold Springs

STATE Missouri

CODE 29

COUNTY Phelps

CODE 161

3. CLASSIFICATION

CATEGORY

OWNERSHIP

STATUS

PRESENT USE

___ district

___ public

___ occupied

___ agriculture

___ museum

☒ building(s)☒ private☒ unoccupied

___ commercial

___ park

___ structure

___ both

___ work in progress

___ educational

___ private residence

___ site

PUBLIC ACQUISITION

ACCESSIBLE

___ entertainment

☒ religious

___ object

___ in process

___ yes: restricted

___ government

___ scientific

___ being considered

___ yes: unrestricted

___ industrial

___ transportation

___ N/A

___ no

___ military

___ other: _____

4. OWNER OF PROPERTY

NAME Elk Prairie Community

STREET & NUMBER

CITY, TOWN

VICINITY OF East Cold Springs STATE Missouri

5. LOCATION OF LEGAL DESCRIPTION

Assessor's Office
 Phelps County Courthouse
 Rolla, Missouri 65401

6. REPRESENTATION IN EXISTING SURVEYS

TITLE (None)

Determined Eligible?

Yes

No

Federal

State

County

Local

7. DESCRIPTION

CONDITION

___ excellent

___ deteriorated

☒ good

___ ruins

___ fair

___ unexposed

CHECK ONE

☒ unaltered

___ altered

CHECK ONE

☒ original site

___ moved

date Aug., 1985

DESCRIBE THE PRESENT AND ORIGINAL (IF KNOWN) PHYSICAL APPEARANCE

This Church is over 100 years old and still has its wooden benches, hardwood floor and high ceiling. The foundation is of cement and sandstone, the roof is of tin, and it has six over six windows. The front entrance is of a later period. The long slim lines of the original clapboard are not camouflaged by asbestos siding. Until six years ago the Church served a Presbyterian congregation. It is not used any longer. It is of a Colonial Revival Style.

8. SIGNIFICANCE - Phelps County Survey - Elk Prairie Church

PERIOD	AREAS OF SIGNIFICANCE - CHECK AND JUSTIFY BELOW			
<input type="checkbox"/> prehistoric	<input type="checkbox"/> archeology - prehistoric	<input type="checkbox"/> community planning	<input type="checkbox"/> landscape architecture	<input checked="" type="checkbox"/> religion
<input type="checkbox"/> 1400-1499	<input type="checkbox"/> archeology - historic	<input type="checkbox"/> conservation	<input type="checkbox"/> law	<input type="checkbox"/> science
<input type="checkbox"/> 1500-1599	<input type="checkbox"/> agriculture	<input type="checkbox"/> economics	<input type="checkbox"/> literature	<input type="checkbox"/> sculpture
<input type="checkbox"/> 1600-1699	<input type="checkbox"/> architecture	<input type="checkbox"/> education	<input type="checkbox"/> military	<input type="checkbox"/> social / humanitarian
<input type="checkbox"/> 1700-1799	<input type="checkbox"/> art	<input type="checkbox"/> engineering	<input type="checkbox"/> music	<input type="checkbox"/> theater
<input checked="" type="checkbox"/> 1800-1899	<input type="checkbox"/> commerce	<input type="checkbox"/> exploration / settlement	<input type="checkbox"/> philosophy	<input type="checkbox"/> transportation
<input type="checkbox"/> 1900-	<input type="checkbox"/> communications	<input type="checkbox"/> industry	<input type="checkbox"/> politics / government	<input type="checkbox"/> other (specify)
		<input type="checkbox"/> invention		

SPECIFIC DATES c. 1890 BUILDER / ARCHITECT Unknown

STATEMENT OF SIGNIFICANCE (IN ONE PARAGRAPH)

Religion- The Elk Prairie Church has served this community for many years.

9. MAJOR BIBLIOGRAPHICAL REFERENCES

Mr. Michael Fink
Rd 168, Hobson Star Route
Rolla

10. GEOGRAPHICAL DATA

ACREAGE OF PROPERTY approx six acres QUADRANGLE NAME Lecoma Quad SCALE 1:24000
UTM REFERENCES

A	1 5	6 1 1 4 6 0	4 1 8 9 7 0 0	B							
	ZONE	EASTING	NORTHING		ZONE	EASTING	NORTHING				
C				D							

VERBAL BOUNDARY DESCRIPTION AND JUSTIFICATION The Elk Prairie Church is located in the East Cold Springs township at the above referenced UTM coordinates. This location recognizes the Church and the parameters of the grounds on which it rests.

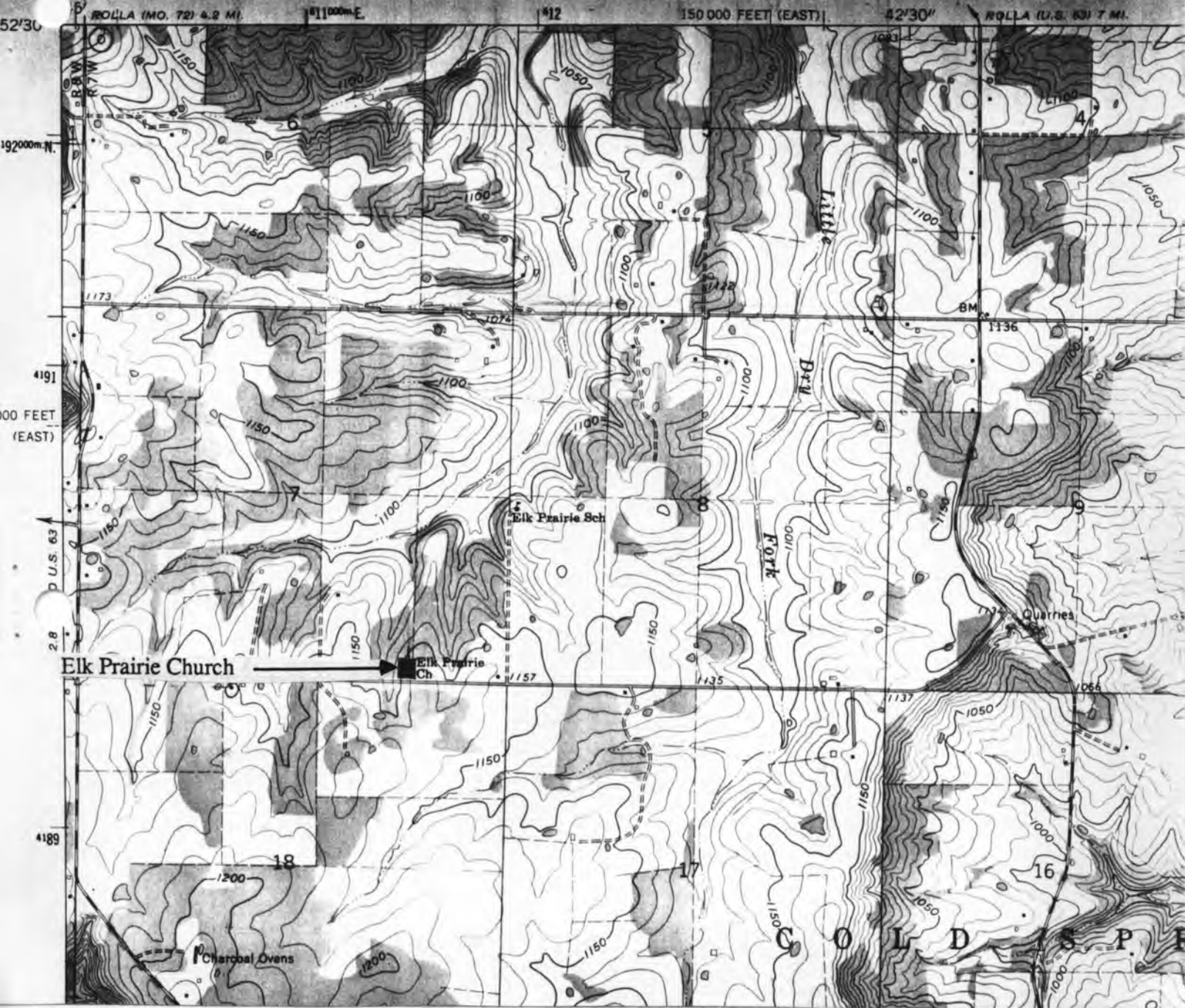
11. FORM PREPARED BY

NAME / TITLE B. S. Black - Assistant Historic Preservation Coordinator
ORGANIZATION Meramec Regional Planning Commission
ADDRESS 101 West Tenth Street, Rolla, Missouri 65401

DATE Aug, 1985

UNITED STATES
DEPARTMENT OF THE INTERIOR
GEOLOGICAL SURVEY

GEOLOGIC
THOMAS



ELK PRAIRIE CHURCH

T36N. - R7W. - S7.
East Cold Springs Township
Rural Phelps County

U. S. G. S. 7.5 Minute Topographic Map
Lecoma Quadrangle
Scale: 1:24,000

UTM REFERENCES
Zone: 15
Easting: 611460
Northing: 4189700

PH-AS-001-119



PH-AS-001-120

MISSOURI OFFICE OF HISTORIC PRESERVATION / INVENTORY SURVEY FORM

1. NAME

HISTORIC Rolla Building
AND / OR COMMON

2. LOCATION

STREET & NUMBER UMR Campus
CITY, TOWN Rolla, VICINITY OF
STATE Missouri CODE 29 COUNTY Phelps CODE 161

3. CLASSIFICATION

CATEGORY	OWNERSHIP	STATUS	PRESENT USE
__ district	<input checked="" type="checkbox"/> public	<input checked="" type="checkbox"/> occupied	__ agriculture
<input checked="" type="checkbox"/> building(s)	__ private	__ unoccupied	__ commercial
__ structure	__ both	__ work in progress	<input checked="" type="checkbox"/> educational
__ site	PUBLIC ACQUISITION	ACCESSIBLE	__ entertainment
__ object	__ in process	<input checked="" type="checkbox"/> yes: restricted	__ government
	__ being considered	__ yes: unrestricted	__ industrial
	<input checked="" type="checkbox"/> N/A	__ no	__ military
			__ museum
			__ park
			__ private residence
			__ religious
			__ scientific
			__ transportation
			__ other: _____

4. OWNER OF PROPERTY

NAME University of Missouri - Rolla
STREET & NUMBER
CITY, TOWN Rolla,, VICINITY OF STATE Missouri

5. LOCATION OF LEGAL DESCRIPTION

Assessor's Office
Phelps County Courthouse
Rolla, Missouri 65401

6. REPRESENTATION IN EXISTING SURVEYS

TITLE (None) Determined Eligible? __ Yes __ No __ Federal __ State __ County __ Local

7. DESCRIPTION

CONDITION		CHECK ONE	CHECK ONE	
<input checked="" type="checkbox"/> excellent	__ deteriorated	__ unaltered	<input checked="" type="checkbox"/> original site	
__ good	__ ruins	<input checked="" type="checkbox"/> altered	__ moved	Date August 14, 1985
__ fair	__ unexposed			

DESCRIBE THE PRESENT AND ORIGINAL (IF KNOWN) PHYSICAL APPEARANCE

The Rolla Building, the oldest structure on the UMR Campus, was constructed in the Second Empire style of architecture with an irregular floor plan. The three-story brick building maintains a symmetrical exterior design with a projecting central pavilion extending above the rest of the structure. The most distinguishing feature is the mansard roof covered with slate-gray shingles. Classical moldings and details such as quions, cornices, and a belt course dramatize and accent the overall design. The tall, arched windows on the first two levels are evenly spaced while those on the third floor are dormers covered with pedimented gables. The entrances include arched single doors with glass upper panels; and the interior is divided into classrooms.

8. SIGNIFICANCE - Phelps County Survey - Rolla Building

PERIOD	AREAS OF SIGNIFICANCE - CHECK AND JUSTIFY BELOW			
<input type="checkbox"/> prehistoric	<input type="checkbox"/> archeology - prehistoric	<input type="checkbox"/> community planning	<input type="checkbox"/> landscape architecture	<input type="checkbox"/> religion
<input type="checkbox"/> 1400-1499	<input type="checkbox"/> archeology - historic	<input type="checkbox"/> conservation	<input type="checkbox"/> law	<input type="checkbox"/> science
<input type="checkbox"/> 1500-1599	<input type="checkbox"/> agriculture	<input type="checkbox"/> economics	<input type="checkbox"/> literature	<input type="checkbox"/> sculpture
<input type="checkbox"/> 1600-1699	<input type="checkbox"/> architecture	<input checked="" type="checkbox"/> education	<input type="checkbox"/> military	<input type="checkbox"/> social / humanitarian
<input type="checkbox"/> 1700-1799	<input type="checkbox"/> art	<input checked="" type="checkbox"/> engineering	<input type="checkbox"/> music	<input type="checkbox"/> theater
<input checked="" type="checkbox"/> 1800-1899	<input type="checkbox"/> commerce	<input type="checkbox"/> exploration / settlement	<input type="checkbox"/> philosophy	<input type="checkbox"/> transportation
<input type="checkbox"/> 1900-	<input type="checkbox"/> communications	<input type="checkbox"/> industry	<input type="checkbox"/> politics / government	<input type="checkbox"/> other (specify)
		<input type="checkbox"/> invention		

SPECIFIC DATES 1871

BUILDER / ARCHITECT J. T. Harris

STATEMENT OF SIGNIFICANCE (IN ONE PARAGRAPH)

Education: The Rolla Building is significant as the first structure on the campus of the University of Missouri at Rolla. The educational facility was first established as the University of Missouri School of Mines and Metallurgy by the State Legislature on February 24, 1870 as a federal land grant school.

Engineering: It was determined by the State Legislature in the late 1860s that an engineering school should be established in one of the counties of southeastern Missouri. To be eligible to bid for the school, the county had to have active mines. Phelps County already had a successful minning industry at Maramec Spring — the Maramec Iron Works; and consequently the county was awarded the bid in 1870. The establishment of this school in Phelps County gave impetus and importance to the emerging minning industry throughout the region. Today, the institution is known as the University of Missouri at Rolla and is considered to be one of the finest engineering schools in the country. (See attached history).

9. MAJOR BIBLIOGRAPHICAL REFERENCES

Interview: Earl Strebeck
209 Eldon
St. James, Mo. 65401

Publication: "The Story of Rolla" by Dr. and Mrs. Clair V. Mann
(Edited by Sally White - Published 1976)

10. GEOGRAPHICAL DATA

ACREAGE OF PROPERTY Approx. 20,000 sq. ft. QUADRANGLE NAME Rolla, Missouri SCALE 1:24000
UTM REFERENCES

A	1 5	6 0 7 7 5 0	4 2 0 1 3 0 0	B							
	ZONE	EASTING	NORTHING		ZONE	EASTING	NORTHING				
C				D							

VERBAL BOUNDARY DESCRIPTION AND JUSTIFICATION

The Rolla Building is located near the southeastern campus boundary of the University of Missouri - Rolla at the above referenced UTM coordinates. This location recognizes the original building and the parameters of the ground on which it rests.

11. FORM PREPARED BY

NAME / TITLE Robert Lacy - Historic Preservation Coordinator

ORGANIZATION Meramec Regional Planning Commission

ADDRESS 101 West Tenth Street, Rolla, Missouri 65401

DATE August 14, 1985

PH AS 001-120

MISSOURI OFFICE OF HISTORIC PRESERVATION / INVENTORY SURVEY FORM

(Phelps County Survey)

CONTINUATION SHEET Rolla Building

ITEM NUMBER 8

PAGE 1

THE ROLLA BUILDING

(History)

by

Robert Lacy

The Rolla Public School Board constructed the building in 1871 to use for the public school system. The corner stone was laid on June 24, 1871. The top two floors were leased to the new University of Missouri School of Mines and Metallurgy. The school was formally opened on November 23, 1871.

The Rolla Public School system suffered a lack of funds because of the Jay Cooke depression in 1875. They sold the building to the School of Mines, which then established it as the first building of the college campus. It remained the only building on campus for 14 years.

The building was designed by Bloomington, Illinois, architect, J. T. Harris. It is representative of the Second Empire or Mansard style of construction. The steep roof broken by dormer windows is one of the most significant characteristics of this style. Another characteristic is the tall, thin windows.

Today, the building has been restored and is the oldest structure on the campus of the University of Missouri at Rolla, one of the most prominent engineering schools in the country.



PH-A5-001-120

ROLLA BUILDING
Rolla, Mo.

(Phelps County Survey)

U. S. G. S. 7.5 Minute Topographic Map
Rolla Quadrangle
Scale: 1:24,000

UTM REFERENCES
Zone: 15
Easting: 607750
Northing: 4201300



MISSOURI OFFICE OF HISTORIC PRESERVATION / INVENTORY SURVEY FORM

1. NAME The Roger Rome House

HISTORIC Lane House

AND / OR COMMON

2. LOCATION

STREET & NUMBER 109 Rolla Street

CITY, TOWN Rolla

VICINITY OF

STATE Missouri

CODE 29

COUNTY Phelps

CODE 161

3. CLASSIFICATION

CATEGORY

OWNERSHIP

STATUS

PRESENT USE

__ district

__ public

☒ occupied

__ agriculture

__ museum

☒ building(s)

☒ private

__ unoccupied

__ commercial

__ park

__ structure

__ both

__ work in progress

__ educational

☒ private residence

__ site

PUBLIC ACQUISITION

ACCESSIBLE

__ entertainment

__ religious

__ object

__ in process

☒ yes: restricted

__ government

__ scientific

__ being considered

__ yes: unrestricted

__ industrial

__ transportation

☒ N/A

__ no

__ military

__ other: __

4. OWNER OF PROPERTY

NAME Roger Rome

STREET & NUMBER 109 Rolla Street

CITY, TOWN Rolla

VICINITY OF

STATE Missouri

5. LOCATION OF LEGAL DESCRIPTION

Assessor's Office

Phelps County Courthouse

Rolla, Missouri 65401

6. REPRESENTATION IN EXISTING SURVEYS

TITLE (None)

Determined Eligible?

Yes

No

Federal

State

County

Local

7. DESCRIPTION

CONDITION

CHECK ONE

CHECK ONE

__ excellent

__ deteriorated

__ unaltered

☒ original site

☒ good

__ ruins

☒ altered

__ moved

Date August 28, 1985

__ fair

__ unexposed

DESCRIBE THE PRESENT AND ORIGINAL (IF KNOWN) PHYSICAL APPEARANCE

The Roger Rome house is a two story dwelling in the semi-bungalow style. The house has been virtually unaltered since construction with the exception of the stairway which runs directly to a door on the outside of the home, effectively making the upper story into an apartment.

8. SIGNIFICANCE - Phelps County Survey - Roger Rome House

PERIOD	AREAS OF SIGNIFICANCE - CHECK AND JUSTIFY BELOW				
<input type="checkbox"/> prehistoric	<input type="checkbox"/> archeology - prehistoric	<input type="checkbox"/> community planning	<input type="checkbox"/> landscape architecture	<input type="checkbox"/> religion	
<input type="checkbox"/> 1400-1499	<input type="checkbox"/> archeology - historic	<input type="checkbox"/> conservation	<input type="checkbox"/> law	<input type="checkbox"/> science	
<input type="checkbox"/> 1500-1599	<input type="checkbox"/> agriculture	<input type="checkbox"/> economics	<input type="checkbox"/> literature	<input type="checkbox"/> sculpture	
<input type="checkbox"/> 1600-1699	<input checked="" type="checkbox"/> architecture	<input type="checkbox"/> education	<input type="checkbox"/> military	<input type="checkbox"/> social / humanitarian	
<input type="checkbox"/> 1700-1799	<input type="checkbox"/> art	<input type="checkbox"/> engineering	<input type="checkbox"/> music	<input type="checkbox"/> theater	
<input type="checkbox"/> 1800-1899	<input type="checkbox"/> commerce	<input type="checkbox"/> exploration / settlement	<input type="checkbox"/> philosophy	<input type="checkbox"/> transportation	
<input checked="" type="checkbox"/> 1900-	<input type="checkbox"/> communications	<input type="checkbox"/> industry	<input type="checkbox"/> politics / government	<input type="checkbox"/> other (specify)	
		<input type="checkbox"/> invention			

SPECIFIC DATES Circa 1925

BUILDER / ARCHITECT Unknown

STATEMENT OF SIGNIFICANCE (IN ONE PARAGRAPH)

Architecture: The house is a classic example of Semi-Bungalow style of architecture with a modest second story and clipped gables so prevalent in the style.

(See attached history).

9. MAJOR BIBLIOGRAPHICAL REFERENCES

Mr. Roger Rome
Rolla, Missouri

10. GEOGRAPHICAL DATA

ACREAGE OF PROPERTY Approx. 7,500 sq. ft. QUADRANGLE NAME Rolla, Missouri SCALE 1:24000
UTM REFERENCES

A

1	5	6	0	7	8	0	0	4	2	0	0	2	0	0
---	---	---	---	---	---	---	---	---	---	---	---	---	---	---

ZONE EASTING NORTHING

B

--	--	--	--	--	--	--	--	--	--	--	--	--	--	--

ZONE EASTING NORTHING

C

--	--	--	--	--	--	--	--	--	--	--	--	--	--	--

D

--	--	--	--	--	--	--	--	--	--	--	--	--	--	--

VERBAL BOUNDARY DESCRIPTION AND JUSTIFICATION

The Roger Rome House is located at 109 Rolla Street at the above referenced UTM coordinates. This boundary recognizes the house and the parameters of the grounds on which it rests.

11. FORM PREPARED BY

NAME / TITLE Philip Hornsey - Field Researcher

ORGANIZATION Meramec Regional Planning Commission

ADDRESS 101 West Tenth Street, Rolla, Missouri 65401

DATE August 28, 1985

PH-AS-001-121

MISSOURI OFFICE OF HISTORIC PRESERVATION / INVENTORY SURVEY FORM

(Phelps County Survey)

CONTINUATION SHEET Roger Rome House

ITEM NUMBER 8

PAGE 1

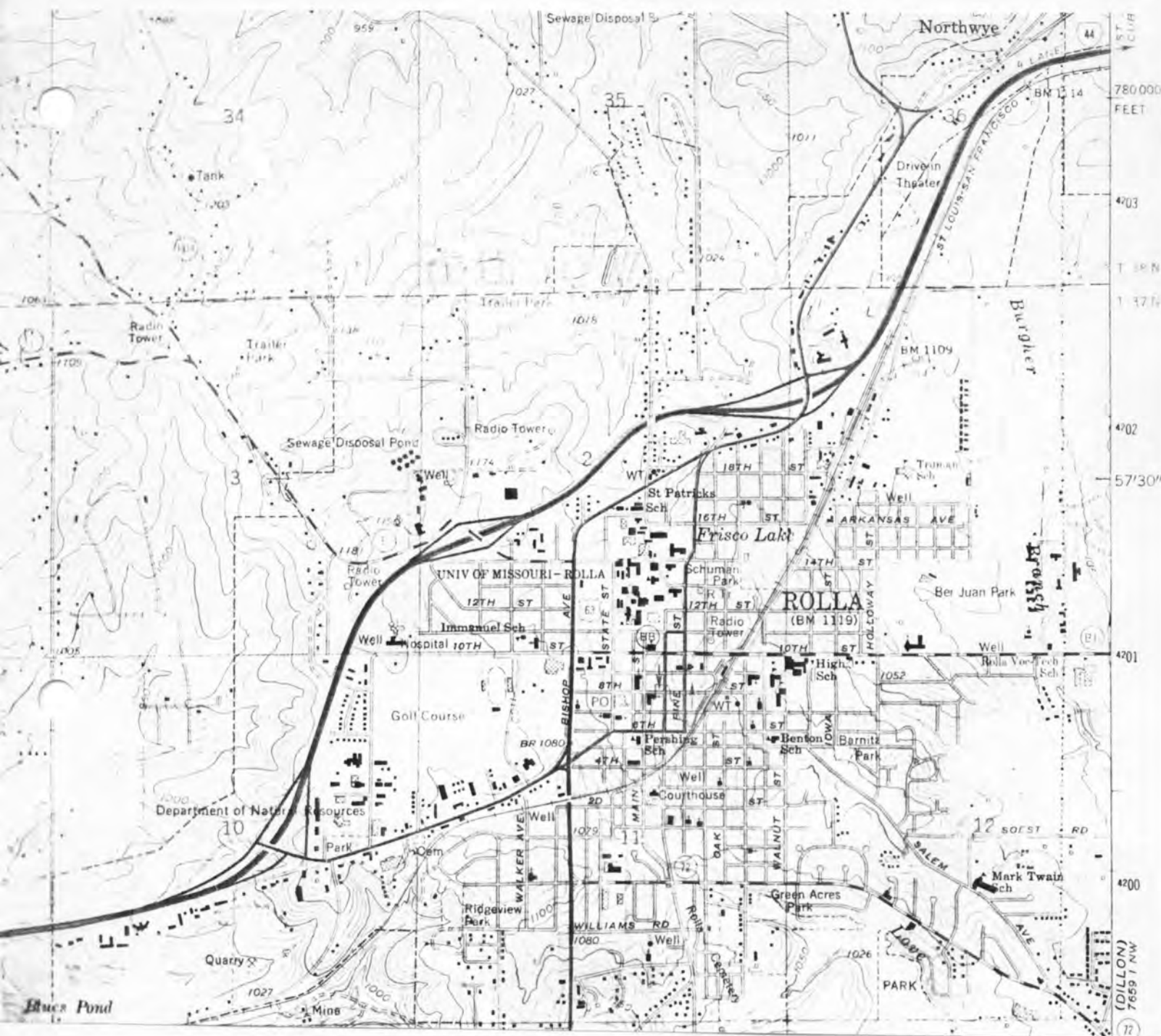
THE ROGER ROME HOUSE

(History)

by

Philip Hornsey

Roger Rome acquired the old Lane House in August of 1985 from Jack Lane who in turn inherited it from his aunt in the mid 1940s. The house is being restored and still contains the original pig tail light fixtures with push button switches.



THE ROGER ROME HOUSE
Rolla, Mo.

(Phelps County Survey)

U. S. G. S. 7.5 Minute Topographic Map
Rolla Quadrangle
Scale: 1:24,000

UTM REFERENCES
Zone: 15
Easting: 607800
Northing: 4200200



MISSOURI OFFICE OF HISTORIC PRESERVATION / INVENTORY SURVEY FORM

1. NAME The Roger Rome Apartment
 HISTORIC Lane Apartment
 AND / OR COMMON

2. LOCATION
 STREET & NUMBER 109 B Rolla Street
 CITY, TOWN Rolla VICINITY OF
 STATE Missouri CODE 29 COUNTY Phelps CODE 161

3. CLASSIFICATION

CATEGORY	OWNERSHIP	STATUS	PRESENT USE
__ district	__ public	__ occupied	__ agriculture
__ building(s)	<input checked="" type="checkbox"/> private	__ unoccupied	__ commercial
<input checked="" type="checkbox"/> structure	__ both	<input checked="" type="checkbox"/> work in progress	__ educational
__ site	PUBLIC ACQUISITION	ACCESSIBLE	__ entertainment
__ object	__ in process	<input checked="" type="checkbox"/> yes: restricted	__ government
	__ being considered	__ yes: unrestricted	__ industrial
	<input checked="" type="checkbox"/> N/A	__ no	__ military
			__ museum
			__ park
			<input checked="" type="checkbox"/> private residence
			__ religious
			__ scientific
			__ transportation
			__ other: _____

4. OWNER OF PROPERTY
 NAME Roger Rome
 STREET & NUMBER 109 Rolla Street
 CITY, TOWN Rolla VICINITY OF STATE Missouri

5. LOCATION OF LEGAL DESCRIPTION
 Assessor's Office
 Phelps County Courthouse
 Rolla, Missouri 65401

6. REPRESENTATION IN EXISTING SURVEYS

TITLE (None)	Determined Eligible?	Yes	No	Federal	State	County	Local
--------------	----------------------	-----	----	---------	-------	--------	-------

7. DESCRIPTION

CONDITION		CHECK ONE	CHECK ONE	
__ excellent	<input checked="" type="checkbox"/> deteriorated	<input checked="" type="checkbox"/> unaltered	<input checked="" type="checkbox"/> original site	
__ good	__ ruins	__ altered	__ moved	Date August 28, 1985
__ fair	__ unexposed			

DESCRIBE THE PRESENT AND ORIGINAL (IF KNOWN) PHYSICAL APPEARANCE

The Rome Apartment is in the Vernacular style of architecture with clipped gables. It is interesting to note, however, that the doors and windows are very low (6') even though the ceilings are of standard height.

8. SIGNIFICANCE - Phelps County Survey - Roger Rome Apartment

PERIOD	AREAS OF SIGNIFICANCE - CHECK AND JUSTIFY BELOW			
<input type="checkbox"/> prehistoric	<input type="checkbox"/> archeology - prehistoric	<input type="checkbox"/> community planning	<input type="checkbox"/> landscape architecture	<input type="checkbox"/> religion
<input type="checkbox"/> 1400-1499	<input type="checkbox"/> archeology - historic	<input type="checkbox"/> conservation	<input type="checkbox"/> law	<input type="checkbox"/> science
<input type="checkbox"/> 1500-1599	<input type="checkbox"/> agriculture	<input type="checkbox"/> economics	<input type="checkbox"/> literature	<input type="checkbox"/> sculpture
<input type="checkbox"/> 1600-1699	<input checked="" type="checkbox"/> architecture	<input type="checkbox"/> education	<input type="checkbox"/> military	<input type="checkbox"/> social / humanitarian
<input type="checkbox"/> 1700-1799	<input type="checkbox"/> art	<input type="checkbox"/> engineering	<input type="checkbox"/> music	<input type="checkbox"/> theater
<input type="checkbox"/> 1800-1899	<input type="checkbox"/> commerce	<input type="checkbox"/> exploration / settlement	<input type="checkbox"/> philosophy	<input type="checkbox"/> transportation
<input checked="" type="checkbox"/> 1900-	<input type="checkbox"/> communications	<input type="checkbox"/> industry	<input type="checkbox"/> politics / government	<input type="checkbox"/> other (specify)
		<input type="checkbox"/> invention		

SPECIFIC DATES 1930

BUILDER / ARCHITECT Unknown

STATEMENT OF SIGNIFICANCE (IN ONE PARAGRAPH)

Architecture: This old apartment's only claim to architectural significance is its vernacular style of construction. The apartment was obviously built as a source of supplementary income during the depression.

(See attached history).

9. MAJOR BIBLIOGRAPHICAL REFERENCES

Roger Rome
Rolla, Missouri

10. GEOGRAPHICAL DATA

ACREAGE OF PROPERTY Approx. 5,000 sq. ft. QUADRANGLE NAME Rolla, Missouri SCALE 1:24000
UTM REFERENCES

A	B																																																												
<table border="1"><tr><td>1</td><td>5</td><td>6</td><td>0</td><td>8</td><td>0</td><td>0</td><td>0</td><td>4</td><td>2</td><td>0</td><td>0</td><td>2</td><td>0</td><td>0</td></tr><tr><td colspan="3">ZONE</td><td colspan="5">EASTING</td><td colspan="7">NORTHING</td></tr></table>	1	5	6	0	8	0	0	0	4	2	0	0	2	0	0	ZONE			EASTING					NORTHING							<table border="1"><tr><td></td><td></td><td></td><td></td><td></td><td></td><td></td><td></td><td></td><td></td><td></td><td></td><td></td><td></td><td></td></tr><tr><td colspan="3">ZONE</td><td colspan="5">EASTING</td><td colspan="7">NORTHING</td></tr></table>																ZONE			EASTING					NORTHING						
1	5	6	0	8	0	0	0	4	2	0	0	2	0	0																																															
ZONE			EASTING					NORTHING																																																					
ZONE			EASTING					NORTHING																																																					
C	D																																																												
<table border="1"><tr><td></td><td></td><td></td><td></td><td></td><td></td><td></td><td></td><td></td><td></td><td></td><td></td><td></td><td></td><td></td></tr><tr><td colspan="3">ZONE</td><td colspan="5">EASTING</td><td colspan="7">NORTHING</td></tr></table>																ZONE			EASTING					NORTHING							<table border="1"><tr><td></td><td></td><td></td><td></td><td></td><td></td><td></td><td></td><td></td><td></td><td></td><td></td><td></td><td></td><td></td></tr><tr><td colspan="3">ZONE</td><td colspan="5">EASTING</td><td colspan="7">NORTHING</td></tr></table>																ZONE			EASTING					NORTHING						
ZONE			EASTING					NORTHING																																																					
ZONE			EASTING					NORTHING																																																					

VERBAL BOUNDARY DESCRIPTION AND JUSTIFICATION

The Roger Rome Apartment is located at 109B Rolla Street at the above referenced UTM coordinates. This boundary recognizes the house and the parameters of the grounds on which it rests.

11. FORM PREPARED BY

NAME / TITLE Philip Hornsey - Field Researcher

ORGANIZATION Meramec Regional Planning Commission

ADDRESS 101 West Tenth Street, Rolla, Missouri 65401

DATE August 30, 1985

PH-AS-001-122

MISSOURI OFFICE OF HISTORIC PRESERVATION / INVENTORY SURVEY FORM

(Phelps County Survey)

CONTINUATION SHEET Roger Rome Apartment

ITEM NUMBER 8

PAGE 1

THE ROGER ROME APARTMENT

(History)

by

Philip Hornsey

The Rome Apartment was acquired by Roger Rome in August of 1985 and is being renovated. The task of renovation is made more difficult by the fact that the structure was built during the depression in the Ozark Vernacular style of architecture. Mrs. Fore (first name unknown) had the building constructed as a source of supplemental income in those difficult years.



PH-AS-001-122

THE ROGER ROME APARTMENT
Rolla, Mo.

(Phelps County Survey)

U. S. G. S. 7.5 Minute Topographic Map
Rolla Quadrangle
Scale: 1:24,000

UTM REFERENCES
Zone: 15
Easting: 608000
Northing: 4200200



MISSOURI OFFICE OF HISTORIC PRESERVATION / INVENTORY SURVEY FORM

1. NAME Strickland

HISTORIC

AND / OR COMMON

2. LOCATION T 36 N - R 6 W - S 7

STREET & NUMBER Rt 1, Box 183

CITY, TOWN Rolla

VICINITY OF South Meramec

STATE Missouri

CODE 29

COUNTY Phelps

CODE 161

3. CLASSIFICATION

CATEGORY

OWNERSHIP

STATUS

PRESENT USE

☐ district☐ public☒ occupied☐ agriculture☐ museum☒ building(s)☒ private☐ unoccupied☐ commercial☐ park☐ structure☐ both☐ work in progress☐ educational☒ private residence☐ site

PUBLIC ACQUISITION

ACCESSIBLE

☐ entertainment☐ religious☐ object☐ in process☐ yes: restricted☐ government☐ scientific☐ being considered☐ yes: unrestricted☐ industrial☐ transportation☐ N/A☐ no☐ military☐ other: _____

4. OWNER OF PROPERTY

NAME Mr and Mrs George Strickland

STREET & NUMBER Same as above

CITY, TOWN " "

VICINITY OF South Meramec

STATE Missou

5. LOCATION OF LEGAL DESCRIPTION

Assessor's Office
 Phelps County Courthouse
 Rolla, Missouri 65401

6. REPRESENTATION IN EXISTING SURVEYS

TITLE (None)	Determined Eligible?	Yes	No	Federal	State	County	Local
--------------	----------------------	-----	----	---------	-------	--------	-------

7. DESCRIPTION

CONDITION

CHECK ONE

CHECK ONE

☐ excellent☐ deteriorated☐ unaltered☐ original site☒ good☐ ruins☒ altered☒ moved

date Aug. 1985

☐ fair☐ unexposed

DESCRIBE THE PRESENT AND ORIGINAL (IF KNOWN) PHYSICAL APPEARANCE

This is a modified Ozark Greek Revival style. The original was one up one down and another part of a house was joined to this one in 1945. The lower section has five rooms. The upper section has two. Front dormer has been added. The front porch has a lean to roofline. The house has a sheet metal roof and two over two windows on lower level. The original section of the house is around 100 years old.

8. SIGNIFICANCE - Phelps County Survey - George and Mary Strickland House

PERIOD	AREAS OF SIGNIFICANCE - CHECK AND JUSTIFY BELOW			
<input type="checkbox"/> prehistoric	<input type="checkbox"/> archeology - prehistoric	<input type="checkbox"/> community planning	<input type="checkbox"/> landscape architecture	<input type="checkbox"/> religion
<input type="checkbox"/> 1400-1499	<input type="checkbox"/> archeology - historic	<input type="checkbox"/> conservation	<input type="checkbox"/> law	<input type="checkbox"/> science
<input type="checkbox"/> 1500-1599	<input type="checkbox"/> agriculture	<input type="checkbox"/> economics	<input type="checkbox"/> literature	<input type="checkbox"/> sculpture
<input type="checkbox"/> 1600-1699	<input type="checkbox"/> architecture	<input type="checkbox"/> education	<input type="checkbox"/> military	<input type="checkbox"/> social / humanitarian
<input type="checkbox"/> 1700-1799	<input type="checkbox"/> art	<input type="checkbox"/> engineering	<input type="checkbox"/> music	<input type="checkbox"/> theater
<input checked="" type="checkbox"/> 1800-1899	<input type="checkbox"/> commerce	<input type="checkbox"/> exploration / settlement	<input type="checkbox"/> philosophy	<input type="checkbox"/> transportation
<input type="checkbox"/> 1900-	<input type="checkbox"/> communications	<input type="checkbox"/> industry	<input type="checkbox"/> politics / government	<input checked="" type="checkbox"/> other (specify) construction
		<input type="checkbox"/> invention		

SPECIFIC DATES 1885

BUILDER / ARCHITECT Unknown

STATEMENT OF SIGNIFICANCE (IN ONE PARAGRAPH)

Construction - The Strickland house is actually two houses put together.

9. MAJOR BIBLIOGRAPHICAL REFERENCES

Mrs. George Strickland

10. GEOGRAPHICAL DATA

ACREAGE OF PROPERTY 117.08 acres QUADRANGLE NAME Seaton Quad SCALE 1:24000
 UTM REFERENCES

A

1	5	6	2	2	4	4	0	4	1	9	0	2	0	0
---	---	---	---	---	---	---	---	---	---	---	---	---	---	---

 ZONE EASTING NORTHING

B

--	--	--	--	--	--	--	--	--	--	--	--	--	--	--

 ZONE EASTING NORTHING

C

--	--	--	--	--	--	--	--	--	--	--	--	--	--	--

D

--	--	--	--	--	--	--	--	--	--	--	--	--	--	--

VERBAL BOUNDARY DESCRIPTION AND JUSTIFICATION The Strickland house is located in the South Meramec community at the above referenced UTM coordinates. This location recognizes the house and the parameters of the grounds on which it rests.

11. FORM PREPARED BY

NAME / TITLE B.S. Black - Assistant Historic Preservation Coordinator

ORGANIZATION Meramec Regional Planning Commission

ADDRESS 101 West Tenth Street, Rolla, Missouri 65401

DATE Aug, 1985

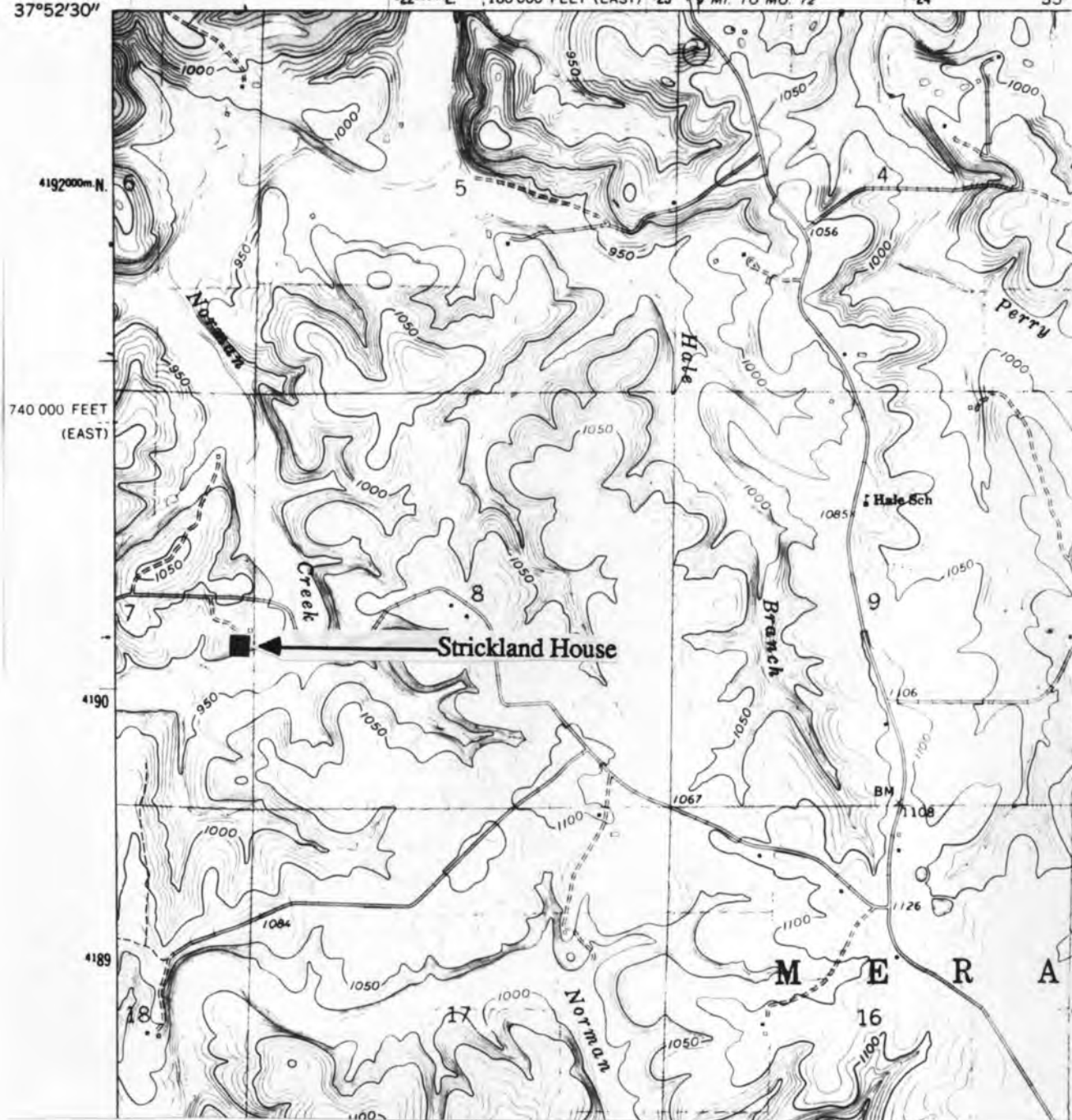
789 1 NW
(DILLON)

UNITED STATES
DEPARTMENT OF THE INTERIOR
GEOLOGICAL SURVEY

91°37'30"
37°52'30"

622000m E 180 000 FEET (EAST) 23 9 MI. TO MO. 72

24 35'



STRICKLAND HOUSE

PH-AS-001-123

T36N. - R6W. - S7.
South Meramec Township
Rural Phelps County

U. S. G. S. 7.5 Minute Topographic Map
Seaton Quadrangle
Scale: 1:24,000

UTM REFERENCES
Zone: 15
Easting: 622440



MISSOURI OFFICE OF HISTORIC PRESERVATION / INVENTORY SURVEY FORM

1. NAME Heflin House

HISTORIC

AND / OR COMMON

2. LOCATION T36N. - R7W. - S11.

STREET & NUMBER Rt. 1, Box 195

CITY, TOWN Rolla

VICINITY OF East Cold Springs

STATE Missouri

CODE 29

COUNTY Phelps

CODE 161

3. CLASSIFICATION

CATEGORY

OWNERSHIP

STATUS

PRESENT USE

☐ district☐ public☒ occupied☐ agriculture☐ museum☒ building(s)☒ private☐ unoccupied☐ commercial☐ park☐ structure☐ both☐ work in progress☐ educational☒ private residence☐ site

PUBLIC ACQUISITION

ACCESSIBLE

☐ entertainment☐ religious☐ object☐ in process☐ yes: restricted☐ government☐ scientific☐ being considered☐ yes: unrestricted☐ industrial☐ transportation☐ N/A☐ no☐ military☐ other: _____

4. OWNER OF PROPERTY

NAME Mr. & Mrs. Mark Heflin

STREET & NUMBER Same as above

CITY, TOWN " "

VICINITY OF East Cold Springs STATE Missouri

5. LOCATION OF LEGAL DESCRIPTION

Assessor's Office
 Phelps County Courthouse
 Rolla, Missouri 65401

6. REPRESENTATION IN EXISTING SURVEYS

TITLE (None)	Determined Eligible?	Yes	No	Federal	State	County	Local

7. DESCRIPTION

CONDITION

CHECK ONE

CHECK ONE

☐ excellent☐ deteriorated☒ unaltered☒ original site☒ good☐ ruins☐ altered☐ moved

date Aug., 1985

☐ fair☐ unexposed

DESCRIBE THE PRESENT AND ORIGINAL (IF KNOWN) PHYSICAL APPEARANCE

This house is of an Ozark Greek Revival style with an attempt to remodel in the Mission style with Mission style windows (three upper panes over a single lower pane) and squared porch posts with Mission bracketing. It has a very steep lean to porch with unusual end enclosures.

8. SIGNIFICANCE - Phelps County Survey - Heflin House

PERIOD	AREAS OF SIGNIFICANCE - CHECK AND JUSTIFY BELOW			
<input type="checkbox"/> prehistoric	<input type="checkbox"/> archeology - prehistoric	<input type="checkbox"/> community planning	<input type="checkbox"/> landscape architecture	<input type="checkbox"/> religion
<input type="checkbox"/> 1400-1499	<input type="checkbox"/> archeology - historic	<input type="checkbox"/> conservation	<input type="checkbox"/> law	<input type="checkbox"/> science
<input type="checkbox"/> 1500-1599	<input type="checkbox"/> agriculture	<input type="checkbox"/> economics	<input type="checkbox"/> literature	<input type="checkbox"/> sculpture
<input type="checkbox"/> 1600-1699	<input checked="" type="checkbox"/> architecture	<input type="checkbox"/> education	<input type="checkbox"/> military	<input type="checkbox"/> social / humanitarian
<input type="checkbox"/> 1700-1799	<input type="checkbox"/> art	<input type="checkbox"/> engineering	<input type="checkbox"/> music	<input type="checkbox"/> theater
<input type="checkbox"/> 1800-1899	<input type="checkbox"/> commerce	<input type="checkbox"/> exploration / settlement	<input type="checkbox"/> philosophy	<input type="checkbox"/> transportation
<input checked="" type="checkbox"/> 1900-	<input type="checkbox"/> communications	<input type="checkbox"/> industry	<input type="checkbox"/> politics / government	<input type="checkbox"/> other (specify)
		invention		

SPECIFIC DATES c.1909

BUILDER / ARCHITECT

Unknown

STATEMENT OF SIGNIFICANCE (IN ONE PARAGRAPH)

Architecture - The mere suggestion of a Mission style architectural detail is unusual in this area.

9. MAJOR BIBLIOGRAPHICAL REFERENCES

Mr. and Mrs. Mark Heflin

10. GEOGRAPHICAL DATA

ACREAGE OF PROPERTY approx five acres QUADRANGLE NAME Lecoma Quad SCALE 1:24000
UTM REFERENCES

A

1	5
---	---

6	1	7	1	0	0
---	---	---	---	---	---

4	1	9	0	9	8	0
---	---	---	---	---	---	---

ZONE EASTING NORTHING

B

--	--

--	--	--	--	--

--	--	--	--	--	--

ZONE EASTING NORTHING

C

--	--

--	--	--	--	--	--

--	--	--	--	--	--	--

D

--	--

--	--	--	--	--	--

--	--	--	--	--	--	--

VERBAL BOUNDARY DESCRIPTION AND JUSTIFICATION The Heflin house is located in the East Cold Springs township at the above referenced UTM coordinates. This location recognizes the house and the parameters of the grounds upon which it rests.

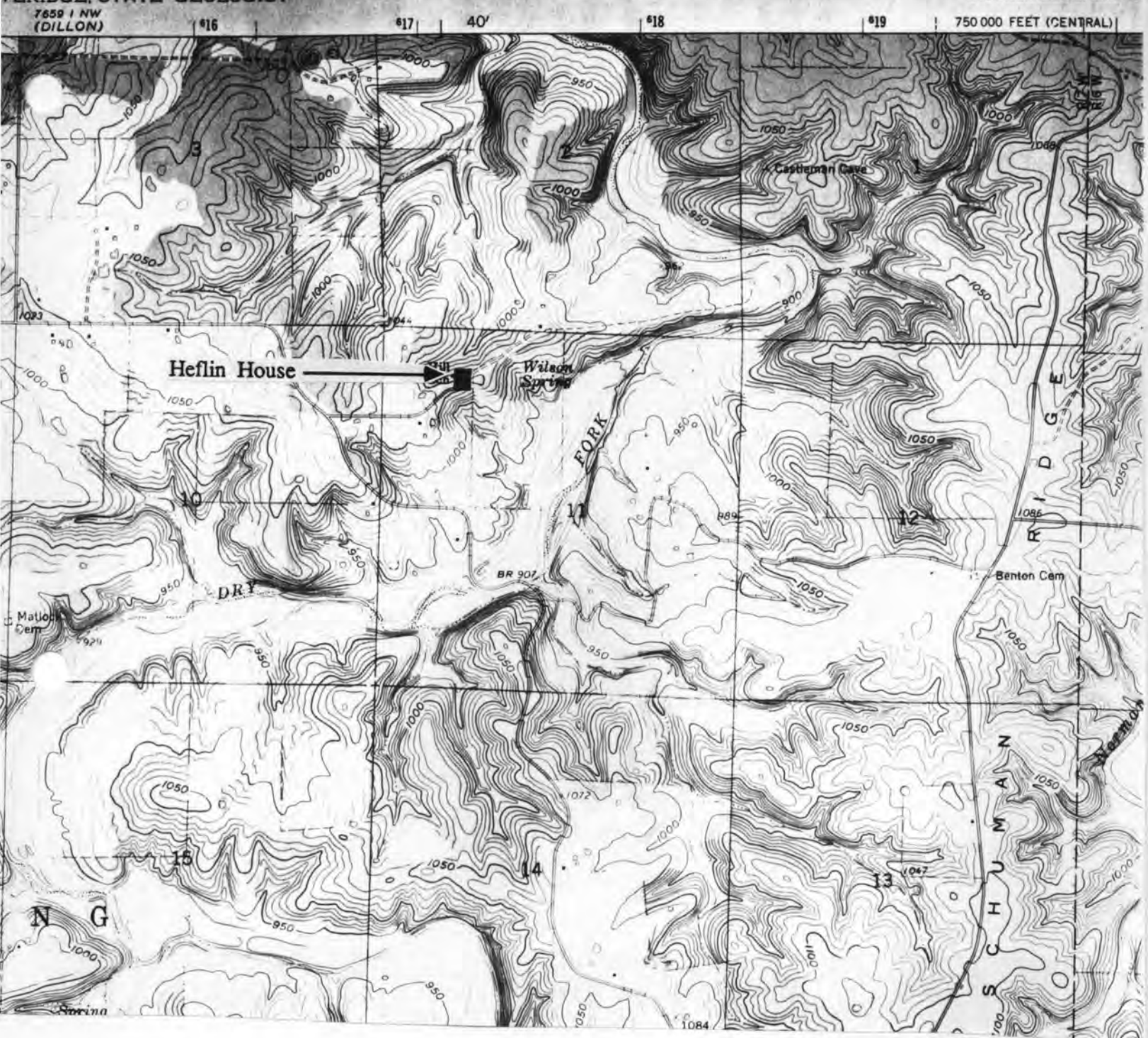
11. FORM PREPARED BY

NAME / TITLE B. S. Black - Assistant Historic Preservation Coordinator

ORGANIZATION Meramec Regional Planning Commission

ADDRESS 101 West Tenth Street, Rolla, Missouri 65401

DATE Sept., 1985



HEFLIN HOUSE

T36N. - R7W. - S.11.
East Cold Springs Township
Rural Phelps County

U. S. G. S. 7.5 Minute Topographic Map
Lecoma Quadrangle
Scale: 1:24,000

UTM REFERENCES
Zone: 15
Easting: 617100
Northing: 4190980

PH-A5001-124



MISSOURI OFFICE OF HISTORIC PRESERVATION / INVENTORY SURVEY FORM

1. NAME Adams House
 HISTORIC Percy Place
 AND / OR COMMON

2. LOCATION T 36 N - R 7 W - S 9
 STREET & NUMBER Box 198, Rt. 1
 CITY, TOWN Rolla VICINITY OF East Cold Springs
 STATE Missouri CODE 29 COUNTY Phelps CODE 161

3. CLASSIFICATION

CATEGORY	OWNERSHIP	STATUS	PRESENT USE
__ district	__ public	<input checked="" type="checkbox"/> occupied	__ agriculture
<input checked="" type="checkbox"/> building(s)	<input checked="" type="checkbox"/> private	__ unoccupied	__ museum
__ structure	__ both	__ work in progress	__ commercial
__ site	PUBLIC ACQUISITION	ACCESSIBLE	__ educational
__ object	__ in process	__ yes: restricted	<input checked="" type="checkbox"/> private residence
	__ being considered	__ yes: unrestricted	__ religious
	__ N/A	__ no	__ scientific
			__ transportation
			__ other: _____

4. OWNER OF PROPERTY

NAME David Adams
 STREET & NUMBER Same as above
 CITY, TOWN " " VICINITY of East cold Springs State Missouri

5. LOCATION OF LEGAL DESCRIPTION

Assessor's Office
 Phelps County Courthouse
 Rolla, Missouri 65401

6. REPRESENTATION IN EXISTING SURVEYS

TITLE (None)	Determined Eligible?	Yes	No	Federal	State	County	Local
--------------	----------------------	-----	----	---------	-------	--------	-------

7. DESCRIPTION

CONDITION	CHECK ONE	CHECK ONE
__ excellent	__ unaltered	<input checked="" type="checkbox"/> original site
<input checked="" type="checkbox"/> good	<input checked="" type="checkbox"/> altered	__ moved
__ fair	__ deteriorated	date Aug. 1985
	__ ruins	
	__ unexposed	

DESCRIBE THE PRESENT AND ORIGINAL (IF KNOWN) PHYSICAL APPEARANCE

The Adam's house is of an Ozark Greek Revival style with a stor-y and a half and a rectangular floor plan. The cement porch has squared front porch posts with braces supporting a shed style roof squared front windows are possible alterations while side windows appear to be original. It is located in a very pleasant large lot with shade trees around it; it is enclosed by a wire fence.

PH-AS-001-125

8. SIGNIFICANCE - Phelps County Survey - Adams House

PERIOD	AREAS OF SIGNIFICANCE - CHECK AND JUSTIFY BELOW			
<input type="checkbox"/> prehistoric	<input type="checkbox"/> archeology - prehistoric	<input type="checkbox"/> community planning	<input type="checkbox"/> landscape architecture	<input checked="" type="checkbox"/> religion
<input type="checkbox"/> 1400-1499	<input type="checkbox"/> archeology - historic	<input type="checkbox"/> conservation	<input type="checkbox"/> law	<input type="checkbox"/> science
<input type="checkbox"/> 1500-1599	<input type="checkbox"/> agriculture	<input type="checkbox"/> economics	<input type="checkbox"/> literature	<input type="checkbox"/> sculpture
<input type="checkbox"/> 1600-1699	<input checked="" type="checkbox"/> architecture	<input type="checkbox"/> education	<input type="checkbox"/> military	<input type="checkbox"/> social / humanitarian
<input type="checkbox"/> 1700-1799	<input type="checkbox"/> art	<input type="checkbox"/> engineering	<input type="checkbox"/> music	<input type="checkbox"/> theater
<input type="checkbox"/> 1800-1899	<input type="checkbox"/> commerce	<input type="checkbox"/> exploration / settlement	<input type="checkbox"/> philosophy	<input type="checkbox"/> transportation
<input type="checkbox"/> 1900-	<input type="checkbox"/> communications	<input type="checkbox"/> industry	<input type="checkbox"/> politics / government	<input type="checkbox"/> other (specify)
		<input type="checkbox"/> invention		

SPECIFIC DATES c. 1910

BUILDER / ARCHITECT Unknown

STATEMENT OF SIGNIFICANCE (IN ONE PARAGRAPH)

Architecture / religion: Lewis Percy (who lived here at one time) helped to build part of Peace Lutheran Church (built in 1884).

9. MAJOR BIBLIOGRAPHICAL REFERENCES

Mrs. Herman Adams

10. GEOGRAPHICAL DATA

ACREAGE OF PROPERTY approx 148 acres QUADRANGLE NAME Lecoma SCALE 1:24000
UTM REFERENCES

A

1	5	6	1	5	8	8	0	4	1	9	1	2	0	0
---	---	---	---	---	---	---	---	---	---	---	---	---	---	---

ZONE EASTING NORTHING

B

--	--	--	--	--	--	--	--	--	--	--	--	--	--	--

ZONE EASTING NORTHING

C

--	--	--	--	--	--	--	--	--	--	--	--	--	--	--

D

--	--	--	--	--	--	--	--	--	--	--	--	--	--	--

VERBAL BOUNDARY DESCRIPTION AND JUSTIFICATION This house is located in the East Cold Springs township at the above referenced UTM coordinates. This location recognizes the house, an outbuilding, and the parameters of the grounds on which it rests.

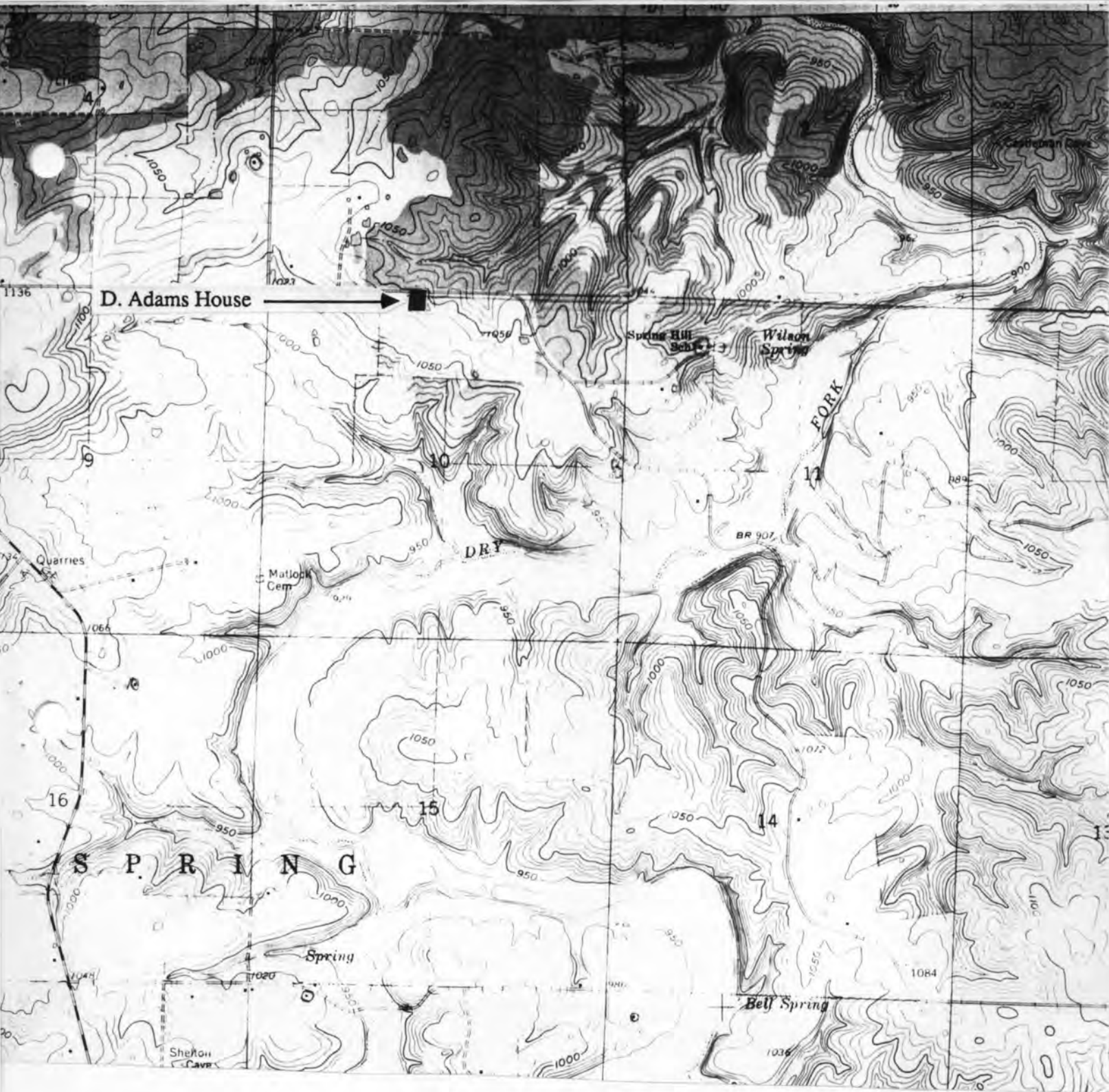
11. FORM PREPARED BY

NAME / TITLE B. S. Black- Assistant Historic Preservation Coordinator

ORGANIZATION Meramec Regional Planning Commission

ADDRESS 101 West Tenth Street, Rolla, Missouri 65401

DATE Aug, 1985



THE DAVID ADAMS HOUSE

T36N. - R7W. - S9.
East Cold Springs Township
Rural Phelps County

U. S. G. S. 7.5 Minute Topographic Map
Lecoma Quadrangle
Scale: 1:24,000

UTM REFERENCES
Zone: 15
Easting: 615880
Northing: 4191200

PH 45-001-185



MISSOURI OFFICE OF HISTORIC PRESERVATION / INVENTORY SURVEY FORM

1. NAME Herman Adams House

HISTORIC

AND / OR COMMON

2. LOCATION T36N. - R7W. - S9.

STREET & NUMBER Rt. 1, Box 200

CITY, TOWN Rolla

VICINITY OF East Cold Springs

STATE Missouri

CODE 29

COUNTY Phelps

CODE 161

3. CLASSIFICATION

CATEGORY

OWNERSHIP

STATUS

PRESENT USE

__ district

__ public

☒ occupied

__ agriculture

__ museum

☒ building(s)

☒ private

__ unoccupied

__ commercial

__ park

__ structure

__ both

__ work in progress

__ educational

☒ private residence

__ site

PUBLIC ACQUISITION

ACCESSIBLE

__ entertainment

__ religious

__ object

__ in process

__ yes: restricted

__ government

__ scientific

__ being considered

__ yes: unrestricted

__ industrial

__ transportation

__ N/A

__ no

__ military

__ other: __

4. OWNER OF PROPERTY

NAME Herman and Pauline Adams

STREET & NUMBER Rt. 1, Box 200

CITY, TOWN Rolla

VICINITY OF East Cold Springs

STATE Missouri

5. LOCATION OF LEGAL DESCRIPTION

Assessor's Office
Phelps County Courthouse
Rolla, Missouri 65401

6. REPRESENTATION IN EXISTING SURVEYS

TITLE (None)

Determined Eligible?

Yes

No

Federal

State

County

Local

7. DESCRIPTION

CONDITION

CHECK ONE

CHECK ONE

__ excellent

__ deteriorated

__ unaltered

☒ original site

☒ good

__ ruins

☒ altered

__ moved

date September, 1985

__ fair

__ unexposed

DESCRIBE THE PRESENT AND ORIGINAL (IF KNOWN) PHYSICAL APPEARANCE

The Adam's House was built in 1935 by Herman Adams. It is of a Vernacular style blending both Greek and Colonial features. It has six over six windows in the main section of the residence; the seamed metal roof over the rear addition appears to be remnants of the original remodeled structure. The left side (photo facing) and upstairs was built on in 1948. It has a full basement, concrete foundation, and frame wall construction. An off centered straddle ridge chimney sets on the old section.

8. SIGNIFICANCE - Phelps County Survey - Herman Adams House

PERIOD	AREAS OF SIGNIFICANCE - CHECK AND JUSTIFY BELOW			
<input type="checkbox"/> prehistoric	<input type="checkbox"/> archeology - prehistoric	<input type="checkbox"/> community planning	<input type="checkbox"/> landscape architecture	<input type="checkbox"/> religion
<input type="checkbox"/> 1400-1499	<input type="checkbox"/> archeology - historic	<input type="checkbox"/> conservation	<input type="checkbox"/> law	<input type="checkbox"/> science
<input type="checkbox"/> 1500-1599	<input checked="" type="checkbox"/> agriculture	<input type="checkbox"/> economics	<input type="checkbox"/> literature	<input type="checkbox"/> sculpture
<input type="checkbox"/> 1600-1699	<input type="checkbox"/> architecture	<input type="checkbox"/> education	<input type="checkbox"/> military	<input type="checkbox"/> social / humanitarian
<input type="checkbox"/> 1700-1799	<input type="checkbox"/> art	<input type="checkbox"/> engineering	<input type="checkbox"/> music	<input type="checkbox"/> theater
<input type="checkbox"/> 1800-1899	<input type="checkbox"/> commerce	<input type="checkbox"/> exploration / settlement	<input type="checkbox"/> philosophy	<input type="checkbox"/> transportation
<input checked="" type="checkbox"/> 1900-	<input type="checkbox"/> communications	<input type="checkbox"/> industry	<input type="checkbox"/> politics / government	<input type="checkbox"/> other (specify)
		<input type="checkbox"/> invention		

SPECIFIC DATES 1935

BUILDER / ARCHITECT Herman Adams

STATEMENT OF SIGNIFICANCE (IN ONE PARAGRAPH)

Agriculture: Herman Adams and family have been in agriculture for many years

9. MAJOR BIBLIOGRAPHICAL REFERENCES

Mrs. Herman Adams

10. GEOGRAPHICAL DATA

ACREAGE OF PROPERTY approx 87 acres QUADRANGLE NAME Lecoma Quad SCALE 1:24000
UTM REFERENCES

A	1 5	6 1 5 5 6 0	4 1 9 1 1 2 0	B											
	ZONE	EASTING	NORTHING		ZONE	EASTING	NORTHING								
C					D										

VERBAL BOUNDARY DESCRIPTION AND JUSTIFICATION The Adams house is located in the East Cold Springs township at the above referenced UTM coordinates. This location recognizes the house, an outbuilding, and the parameters of the grounds on which it rests.

11. FORM PREPARED BY

NAME / TITLE B. S. Black - Assistant Historic Preservation Coordinator

ORGANIZATION Meramec Regional Planning Commission

ADDRESS 101 West Tenth Street, Rolla, Missouri 65401

DATE September, 1985

150 000 FEET (EAST)

42'30''

ROLLA (U.S. 63) 7 MI.

619

7659 1 NW
(DILLON)

616

617



**T36N. - R7W. - S.9.
East Cold Springs Township
Rural Phelps County**

UTM REFERENCES
Zone: 15
Easting: 615560
Northing: 4191120



MISSOURI OFFICE OF HISTORIC PRESERVATION / INVENTORY SURVEY FORM

1. NAME Loan

HISTORIC

AND / OR COMMON

2. LOCATION T37N. - R7W. - S28.

STREET & NUMBER Rt 1, Box 219B

CITY, TOWN Rolla

VICINITY OF South Dillon

STATE Missouri

CODE 29

COUNTY Phelps

CODE 161

3. CLASSIFICATION

CATEGORY

☐ district☒ building(s)☐ structure☐ site☐ object

OWNERSHIP

☐ public☒ private☐ both

PUBLIC ACQUISITION

☐ in process☐ being considered☐ N/A

STATUS

☒ occupied☐ unoccupied☐ work in progress

ACCESSIBLE

☐ yes: restricted☐ yes: unrestricted☐ no

PRESENT USE

☐ agriculture☐ commercial☐ educational☐ entertainment☐ government☐ industrial☐ military☐ museum☐ park☒ private residence☐ religious☐ scientific☐ transportation☒ other: rental

4. OWNER OF PROPERTY

NAME Kenny Watson

STREET & NUMBER

CITY, TOWN Rolla

VICINITY OF South Dillon

STATE Missouri

5. LOCATION OF LEGAL DESCRIPTION

Assessor's Office
 Phelps County Courthouse
 Rolla, Missouri 65401

6. REPRESENTATION IN EXISTING SURVEYS

TITLE (None)	Determined Eligible?	Yes	No	Federal	State	County	Local

7. DESCRIPTION

CONDITION

☒ excellent☐ good☐ fair☐ deteriorated☐ ruins☐ unexposed

CHECK ONE

☐ unaltered☒ altered

CHECK ONE

☒ original site☐ moved

date Oct., 1985

DESCRIBE THE PRESENT AND ORIGINAL (IF KNOWN) PHYSICAL APPEARANCE

The Loan house is a two story square plan structure built in 1911 by a grandfather of the Watson family. Its architectural details include a hip roof, a side slope chimney, and a semi hipped porch roof with Queen Anne ornamental posts. The windows are simple sash and there is a triple entryway. Basic construction features include a full basement, cement foundation, and a mostly oak frame. Alterations include the addition of new clapboard and shingles. The interior is modernized and the floor plan has five rooms down, four bedrooms up. The stairway to the second floor is enclosed.

PH-ASCU-127

8. SIGNIFICANCE - Phelps County Survey - Loan

PERIOD	AREAS OF SIGNIFICANCE - CHECK AND JUSTIFY BELOW				
<input type="checkbox"/> prehistoric	<input type="checkbox"/> archeology - prehistoric	<input type="checkbox"/> community planning	<input type="checkbox"/> landscape architecture	<input type="checkbox"/> religion	
<input type="checkbox"/> 1400-1499	<input type="checkbox"/> archeology - historic	<input type="checkbox"/> conservation	<input type="checkbox"/> law	<input type="checkbox"/> science	
<input type="checkbox"/> 1500-1599	<input type="checkbox"/> agriculture	<input type="checkbox"/> economics	<input type="checkbox"/> literature	<input type="checkbox"/> sculpture	
<input type="checkbox"/> 1600-1699	<input checked="" type="checkbox"/> architecture	<input type="checkbox"/> education	<input type="checkbox"/> military	<input type="checkbox"/> social / humanitarian	
<input type="checkbox"/> 1700-1799	<input type="checkbox"/> art	<input type="checkbox"/> engineering	<input type="checkbox"/> music	<input type="checkbox"/> theater	
<input type="checkbox"/> 1800-1899	<input type="checkbox"/> commerce	<input type="checkbox"/> exploration / settlement	<input type="checkbox"/> philosophy	<input type="checkbox"/> transportation	
<input checked="" type="checkbox"/> 1900-	<input type="checkbox"/> communications	<input type="checkbox"/> industry	<input type="checkbox"/> politics / government	<input type="checkbox"/> other (specify)	
		<input type="checkbox"/> invention			

SPECIFIC DATES 1911 BUILDER / ARCHITECT Watson

STATEMENT OF SIGNIFICANCE (IN ONE PARAGRAPH)

Architecture - This is a well preserved example of an American Foursquare house.

9. MAJOR BIBLIOGRAPHICAL REFERENCES

William Loan

10. GEOGRAPHICAL DATA

ACREAGE OF PROPERTY 240 acres QUADRANGLE NAME Dillon SCALE 1:24000

UTM REFERENCES

A	1 5	6 1 4 4 2 0	4 1 9 5 4 2 0	B									
	ZONE	EASTING	NORTHING		ZONE	EASTING	NORTHING						
C				D									

VERBAL BOUNDARY DESCRIPTION AND JUSTIFICATION The Loan house is located in the Dillon township at the above referenced UTM coordinates. This location recognizes the house, outbuildings, and the parameters of the grounds on which it rests.

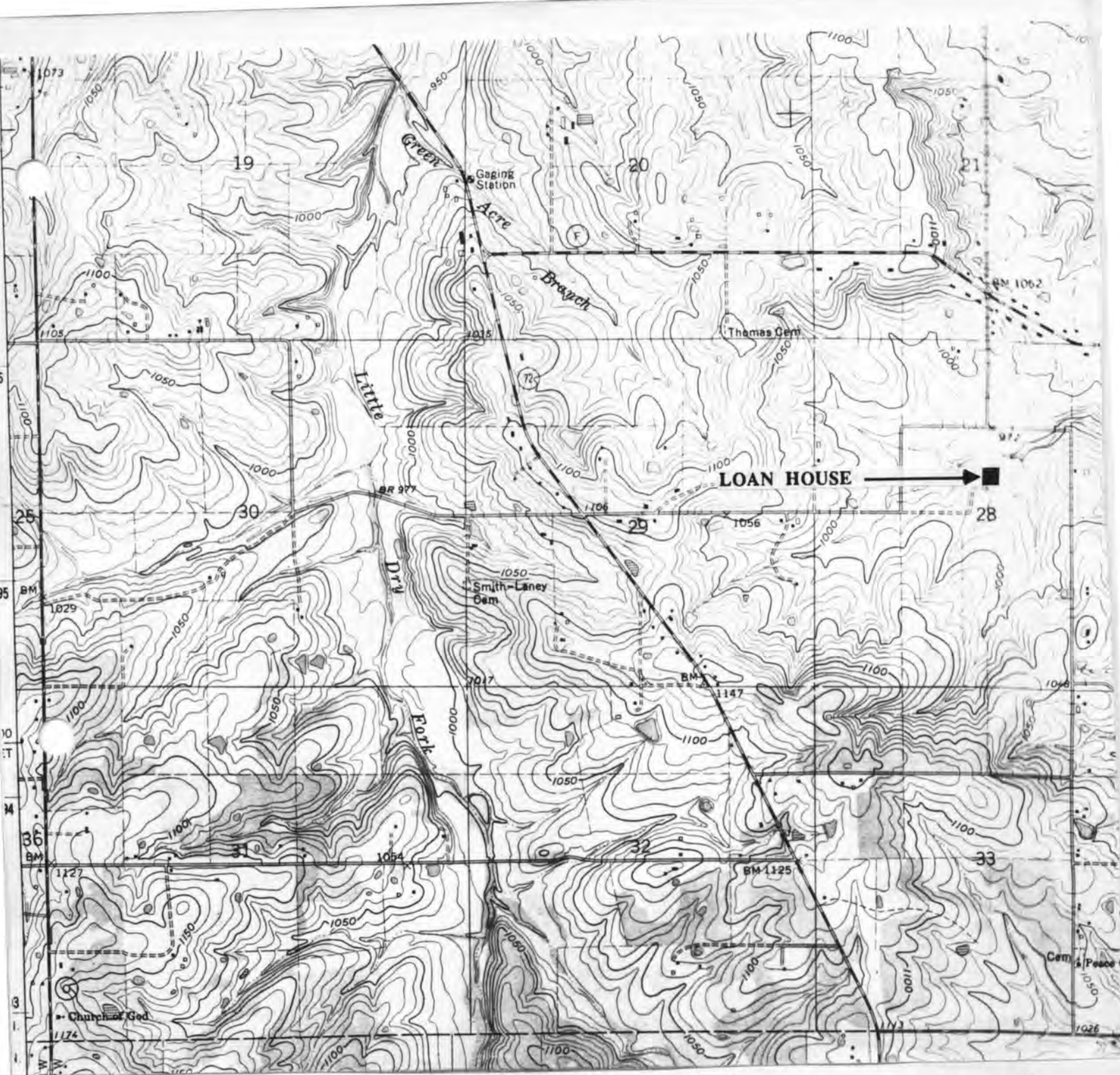
11. FORM PREPARED BY

NAME / TITLE B. S. Black - Assistant Historic Preservation Coordinator

ORGANIZATION Meramec Regional Planning Commission

ADDRESS 101 West Tenth Street, Rolla, Missouri 65401

DATE Oct 1985



THE LOAN HOUSE
T37N. - R7W. - S28.
South Dillon Township
Rural Phelps County

PH-A5001-127

U. S. G. S. 7.5 Minute Topographic Map
Dillon Quadrangle
Scale: 1:24,000

UTM REFERENCES
Zone: 15
Easting: 614420
Northing: 4195420



MISSOURI OFFICE OF HISTORIC PRESERVATION / INVENTORY SURVEY FORM

1. NAME The West House

HISTORIC

AND / OR COMMON

2. LOCATION T36N - R7W. - S5.

STREET & NUMBER Rt. 1, Box 265

CITY, TOWN Rolla

VICINITY OF East Cold Springs

STATE Missouri

CODE 29

COUNTY Phelps

CODE 161

3. CLASSIFICATION

CATEGORY

OWNERSHIP

STATUS

PRESENT USE

__ district

__ public

☒ occupied

__ agriculture

__ museum

☒ building(s)

☒ private

__ unoccupied

__ commercial

__ park

__ structure

__ both

__ work in progress

__ educational

☒ private residence

__ site

PUBLIC ACQUISITION

ACCESSIBLE

__ entertainment

__ religious

__ object

__ in process

__ yes: restricted

__ government

__ scientific

__ being considered

__ yes: unrestricted

__ industrial

__ transportation

__ N/A

__ no

__ military

__ other: __

4. OWNER OF PROPERTY

NAME Mr. & Mrs. West

STREET & NUMBER Same as above

CITY, TOWN "

VICINITY OF East Cold Springs

STATE Missouri

5. LOCATION OF LEGAL DESCRIPTION

Assessor's Office

Phelps County Courthouse

Rolla, Missouri 65401

6. REPRESENTATION IN EXISTING SURVEYS

TITLE (None)

Determined Eligible?

Yes

No

Federal

State

County

Local

7. DESCRIPTION

CONDITION

CHECK ONE

CHECK ONE

☒ excellent

__ deteriorated

__ unaltered

☒ original site

__ good

__ ruins

☒ altered

__ moved

Date Aug. 1985

__ fair

__ unexposed

DESCRIBE THE PRESENT AND ORIGINAL (IF KNOWN) PHYSICAL APPEARANCE

The West house is a well preserved home and, despite its many alteration, still retains its Greek Revival architectural style. There have been many alterations to this house since it was constructed in 1915. The interior alterations include an original upstairs one room divided into three rooms; the addition of new ceilings and walls; the addition of a bath and utility room, and the downstairs bedroom converted into a dining room. The drawing room was originally a dining room/living room. Exterior alterations include: a new front and side porch in Colonial Revival style; the addition of a family room on the left side back of the house; original roof and sides covered with modern materials and shutters have been added. Inside there is the original open stairway of dark stained pine. The upstairs doors appear to have original molding. There is an exterior side chimney and an off center ridge chimney. The frame is made of hand sawed oak.

8. SIGNIFICANCE - Phelps County Survey - West House

PERIOD	AREAS OF SIGNIFICANCE - CHECK AND JUSTIFY BELOW			
<input type="checkbox"/> prehistoric	<input type="checkbox"/> archeology - prehistoric	<input type="checkbox"/> community planning	<input type="checkbox"/> landscape architecture	<input type="checkbox"/> religion
<input type="checkbox"/> 1400-1499	<input type="checkbox"/> archeology - historic	<input type="checkbox"/> conservation	<input type="checkbox"/> law	<input type="checkbox"/> science
<input type="checkbox"/> 1500-1599	<input type="checkbox"/> agriculture	<input type="checkbox"/> economics	<input type="checkbox"/> literature	<input type="checkbox"/> sculpture
<input type="checkbox"/> 1600-1699	<input type="checkbox"/> architecture	<input type="checkbox"/> education	<input type="checkbox"/> military	<input type="checkbox"/> social / humanitarian
<input type="checkbox"/> 1700-1799	<input type="checkbox"/> art	<input type="checkbox"/> engineering	<input type="checkbox"/> music	<input type="checkbox"/> theater
<input type="checkbox"/> 1800-1899	<input type="checkbox"/> commerce	<input type="checkbox"/> exploration / settlement	<input type="checkbox"/> philosophy	<input type="checkbox"/> transportation
<input checked="" type="checkbox"/> 1900-	<input type="checkbox"/> communications	<input type="checkbox"/> industry	<input type="checkbox"/> politics / government	<input type="checkbox"/> other (specify)
		<input type="checkbox"/> invention		

SPECIFIC DATES Circa 1915

BUILDER / ARCHITECT Unknown

STATEMENT OF SIGNIFICANCE (IN ONE PARAGRAPH)

Humanitarian/Science- At one time a Mrs. Simely (who lived in this house) practiced midwifery for the surrounding community.

9. MAJOR BIBLIOGRAPHICAL REFERENCES

Mrs. West

10. GEOGRAPHICAL DATA

ACREAGE OF PROPERTY approx 76 acres QUADRANGLE NAME Lecoma Quad SCALE 1:24000
 UTM REFERENCES

<p>A</p> <table border="1" style="display: inline-table; text-align: center;"> <tr><td>1</td><td>5</td></tr> <tr><td>6</td><td>1</td></tr> <tr><td>3</td><td>5</td></tr> <tr><td>2</td><td>0</td></tr> </table> <p>ZONE ²₀ EASTING</p>	1	5	6	1	3	5	2	0	<p>B</p> <table border="1" style="display: inline-table; text-align: center;"> <tr><td>4</td><td>1</td></tr> <tr><td>9</td><td>1</td></tr> <tr><td>3</td><td>0</td></tr> <tr><td>0</td><td>0</td></tr> </table> <p>ZONE EASTING</p>	4	1	9	1	3	0	0	0	<p>C</p> <table border="1" style="display: inline-table; text-align: center;"> <tr><td>1</td><td>5</td></tr> <tr><td>6</td><td>1</td></tr> <tr><td>3</td><td>5</td></tr> <tr><td>2</td><td>0</td></tr> </table> <p>ZONE EASTING</p>	1	5	6	1	3	5	2	0	<p>D</p> <table border="1" style="display: inline-table; text-align: center;"> <tr><td>4</td><td>1</td></tr> <tr><td>9</td><td>1</td></tr> <tr><td>3</td><td>0</td></tr> <tr><td>0</td><td>0</td></tr> </table> <p>ZONE EASTING</p>	4	1	9	1	3	0	0	0
1	5																																		
6	1																																		
3	5																																		
2	0																																		
4	1																																		
9	1																																		
3	0																																		
0	0																																		
1	5																																		
6	1																																		
3	5																																		
2	0																																		
4	1																																		
9	1																																		
3	0																																		
0	0																																		

VERBAL BOUNDARY DESCRIPTION AND JUSTIFICATION The West house is located in the East Cold Springs township at the above referenced UTM coordinates. This location recognizes the house, an outbuilding, and the parameters of the grounds on which it rests.

11. FORM PREPARED BY

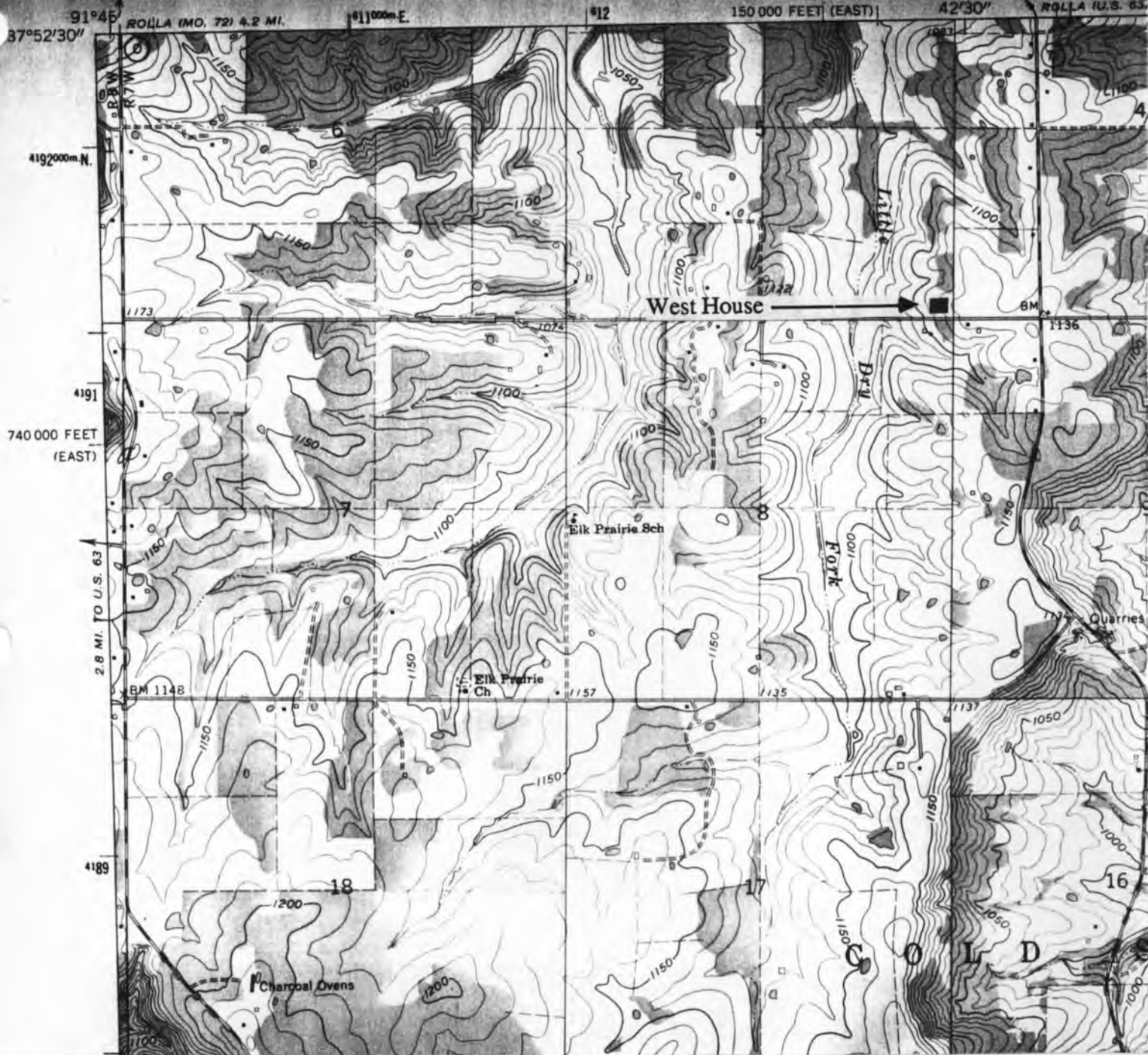
NAME / TITLE B. S. Black - Assistant Historic Preservation Coordinator

ORGANIZATION Meramec Regional Planning Commission

ADDRESS 101 West Tenth Street, Rolla, Missouri 65401

DATE Oct., 1985

UNITED STATES
DEPARTMENT OF THE INTERIOR
GEOLOGICAL SURVEY



THE WEST HOUSE

T36N. - R7W. - S5.
East Cold Springs Township
Rural Phelps County

U. S. G. S. 7.5 Minute Topographic Map
Lecoma Quadrangle
Scale: 1:24,000

UTM REFERENCES
Zone: 15
Easting: 613520
Northing: 4191300

PHAS001-128



PH-AS-001-129

MISSOURI OFFICE OF HISTORIC PRESERVATION / INVENTORY SURVEY FORM

1. NAME Kelley House
HISTORIC

AND / OR COMMON Old Pietsch Place

2. LOCATION T 36 N - R 7 W - S 5

STREET & NUMBER Rt. 1, Box 267

CITY, TOWN Rolla VICINITY OF East Cold Springs

STATE Missouri CODE 29 COUNTY Phelps CODE 161

3. CLASSIFICATION

CATEGORY	OWNERSHIP	STATUS	PRESENT USE
__ district	__ public	<input checked="" type="checkbox"/> occupied	__ agriculture
<input checked="" type="checkbox"/> building(s)	<input checked="" type="checkbox"/> private	__ unoccupied	__ museum
__ structure	__ both	__ work in progress	__ commercial
__ site	PUBLIC ACQUISITION	ACCESSIBLE	__ educational
__ object	__ in process	__ yes: restricted	<input checked="" type="checkbox"/> private residence
	__ being considered	__ yes: unrestricted	__ religious
	__ N/A	__ no	__ scientific
			__ industrial
			__ military
			__ other: _____

4. OWNER OF PROPERTY

NAME Fred Kelley

STREET & NUMBER Same as above

CITY, TOWN " " VICINITY OF East Cold Springs STATE Missouri

5. LOCATION OF LEGAL DESCRIPTION

Assessor's Office
Phelps County Courthouse
Rolla, Missouri 65401

6. REPRESENTATION IN EXISTING SURVEYS

TITLE (None)	Determined Eligible?	Yes	No	Federal	State	County	Local
--------------	----------------------	-----	----	---------	-------	--------	-------

7. DESCRIPTION

CONDITION	CHECK ONE	CHECK ONE
__ excellent	__ unaltered	<input checked="" type="checkbox"/> original site
<input checked="" type="checkbox"/> good	<input checked="" type="checkbox"/> altered	__ moved
__ fair	__ deteriorated	
	__ ruins	
	__ unexposed	

date October, 1985

DESCRIBE THE PRESENT AND ORIGINAL (IF KNOWN) PHYSICAL APPEARANCE

The Kelley House was originally a log house built in 1860. It has been greatly altered over the years, and its present style is both Greek Revival and Queen Anne. The original floor plan was one room up and one room down. The following additions have since been made: a kitchen and utility room was added to the back; the right section (photo facing) is a living room which was added ten years ago by the previous owner, Glen Watkins; steel siding has been added covering the original weatherboard. The most outstanding features of this house are the gabled wall dormers and the modified hip roof with ornamental brackets. It has a one room cellar - the foundation is of stone.

8. SIGNIFICANCE - Phelps County Survey - Kelley House

PERIOD	AREAS OF SIGNIFICANCE - CHECK AND JUSTIFY BELOW			
<input type="checkbox"/> prehistoric	<input type="checkbox"/> archeology - prehistoric	<input type="checkbox"/> community planning	<input type="checkbox"/> landscape architecture	<input type="checkbox"/> religion
<input type="checkbox"/> 1400-1499	<input type="checkbox"/> archeology - historic	<input type="checkbox"/> conservation	<input type="checkbox"/> law	<input type="checkbox"/> science
<input type="checkbox"/> 1500-1599	<input type="checkbox"/> agriculture	<input type="checkbox"/> economics	<input type="checkbox"/> literature	<input type="checkbox"/> sculpture
<input type="checkbox"/> 1600-1699	<input type="checkbox"/> architecture	<input type="checkbox"/> education	<input type="checkbox"/> military	<input type="checkbox"/> social / humanitarian
<input type="checkbox"/> 1700-1799	<input type="checkbox"/> art	<input type="checkbox"/> engineering	<input type="checkbox"/> music	<input type="checkbox"/> theater
<input checked="" type="checkbox"/> 1800-1899	<input type="checkbox"/> commerce	<input checked="" type="checkbox"/> exploration / settlement	<input type="checkbox"/> philosophy	<input type="checkbox"/> transportation
<input type="checkbox"/> 1900-	<input type="checkbox"/> communications	<input type="checkbox"/> industry	<input type="checkbox"/> politics / government	<input type="checkbox"/> other (specify)
		<input type="checkbox"/> invention		

SPECIFIC DATES C 1860

BUILDER / ARCHITECT Robert Dean

STATEMENT OF SIGNIFICANCE (IN ONE PARAGRAPH)

Settlement: This was originally homesteaded land. The abstracts states this property was deeded to Robert Dean by the United States Government on September 1, 1859.

9. MAJOR BIBLIOGRAPHICAL REFERENCES

Mrs. Fred Kelley

10. GEOGRAPHICAL DATA

ACREAGE OF PROPERTY 160 acres QUADRANGLE NAME Lecoma, Missouri SCALE 1:24000
 UTM REFERENCES

A

1	5	6	1	2	6	2	0	4	1	9	1	7	0	0
---	---	---	---	---	---	---	---	---	---	---	---	---	---	---

 ZONE EASTING NORTHING

B

--	--	--	--	--	--	--	--	--	--	--	--	--	--	--

 ZONE EASTING NORTHING

C

--	--	--	--	--	--	--	--	--	--	--	--	--	--	--

D

--	--	--	--	--	--	--	--	--	--	--	--	--	--	--

VERBAL BOUNDARY DESCRIPTION AND JUSTIFICATION

The Kelley house is located in the township of East Cold Springs at the above referenced UTM coordinates. This location recognizes the house, outbuilding, and the parameters of the grounds on which it rests.

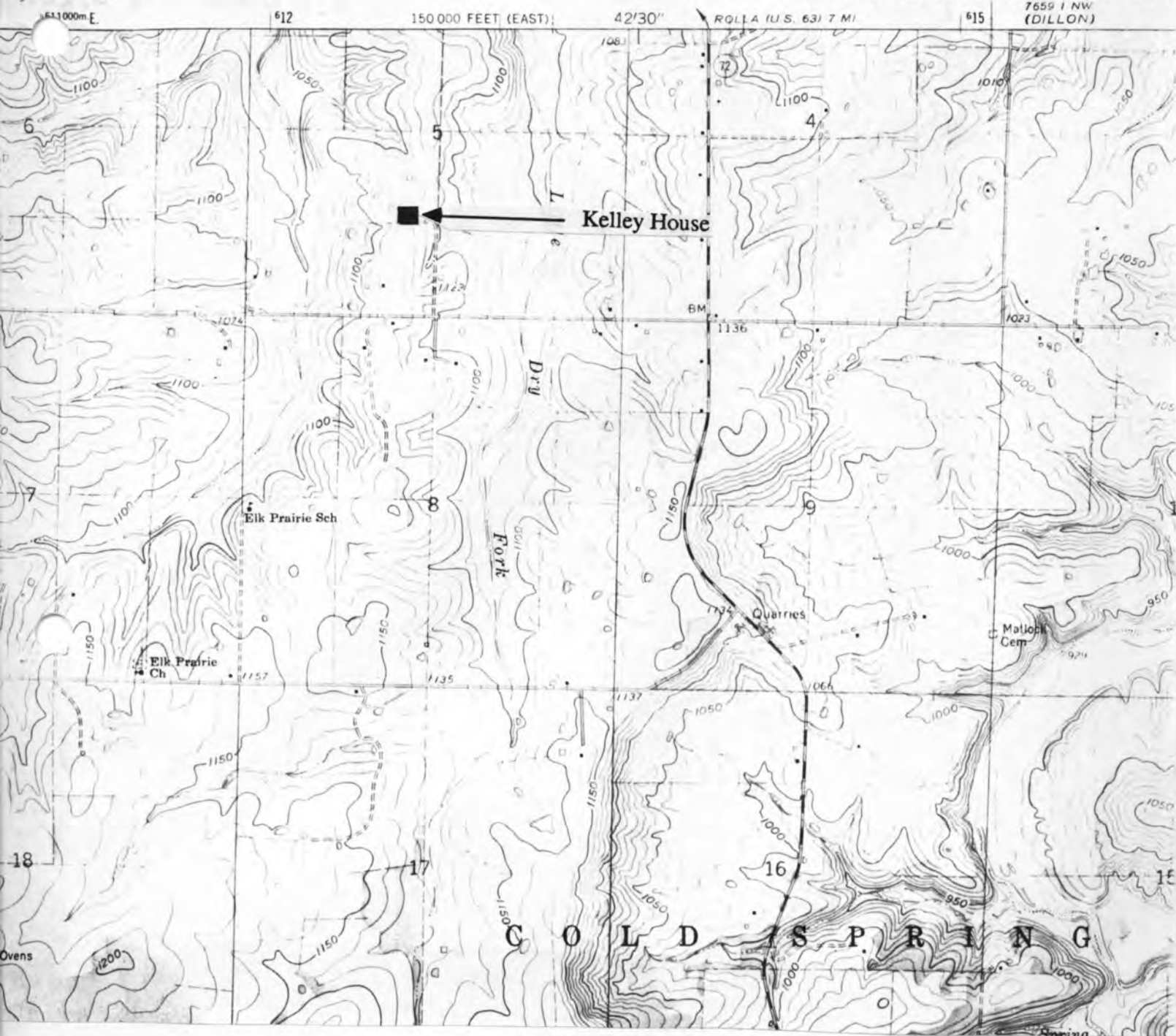
11. FORM PREPARED BY

NAME / TITLE Black - Assistant Historic Preservation Coordinator

ORGANIZATION Meramec Regional Planning Commission

ADDRESS 101 West Tenth Street, Rolla, Missouri 65401

DATE September, 1985



THE KELLEY HOUSE

T36N. - R7W. - S5.
East Cold Springs Township
Rural Phelps County

U. S. G. S. 7.5 Minute Topographic Map
Lecoma Quadrangle
Scale: 1:24,000

UTM REFERENCES
Zone: 15
Easting: 612620
Northing: 4191700

PH-AS-001-129



PH-AS-001-130

MISSOURI OFFICE OF HISTORIC PRESERVATION / INVENTORY SURVEY FORM

1. NAME Williams House #1
HISTORIC
AND / OR COMMON

2. LOCATION T 36 N - R 7 W - S 6
STREET & NUMBER Rt 1, Box 366
CITY, TOWN Rolla VICINITY OF East Cold Springs
STATE Missouri CODE 29 COUNTY Phelps CODE 161

3. CLASSIFICATION
CATEGORY OWNERSHIP STATUS PRESENT USE
district public ☒ occupied agriculture museum
☒ building(s) ☒ private unoccupied commercial park
structure both work in progress educational ☒ private residence
site PUBLIC ACQUISITION ACCESSIBLE religious
object in process yes: restricted government scientific
being considered yes: unrestricted industrial transportation
N/A no military other:

4. OWNER OF PROPERTY
NAME Gladys Williams
STREET & NUMBER Same as above
CITY, TOWN " " VICINITY OF East Cold Springs STATE Missouri

5. LOCATION OF LEGAL DESCRIPTION
Assessor's Office
Phelps County Courthouse
Rolla, Missouri 65401

6. REPRESENTATION IN EXISTING SURVEYS
TITLE (None) Determined Eligible? Yes No Federal State County Local

7. DESCRIPTION
CONDITION deteriorated CHECK ONE CHECK ONE
excellent ☒ good ☒ fair ☒ altered ☒ original site ☒ moved
date Sept. 1985

DESCRIBE THE PRESENT AND ORIGINAL (IF KNOWN) PHYSICAL APPEARANCE

The William's house is an American Foursquare style built in 1927 by Henry Haas. Its basic construction is of frame oak with a cement foundation; original clapboards are covered with green fiberboard siding. Alterations include the enclosing of both front and back porches. Architectural details include: a hip roof with a side slope chimney; a front dormer window with a simple transom light; and one over one windows on the upper storey. Modern windows and doors have been added to the enclosed porches. The original floor plan was two up two down; it now has four down, four up. There is a cut arch in the dining room. An open stairway (leading to the second story) is in the dining room.

PH-AS-001-130

8. SIGNIFICANCE - Phelps County Survey - Williams House

PERIOD	AREAS OF SIGNIFICANCE - CHECK AND JUSTIFY BELOW			
<input type="checkbox"/> prehistoric	<input type="checkbox"/> archeology - prehistoric	<input type="checkbox"/> community planning	<input type="checkbox"/> landscape architecture	<input type="checkbox"/> religion
<input type="checkbox"/> 1400-1499	<input type="checkbox"/> archeology - historic	<input type="checkbox"/> conservation	<input type="checkbox"/> law	<input type="checkbox"/> science
<input type="checkbox"/> 1500-1599	<input type="checkbox"/> agriculture	<input type="checkbox"/> economics	<input type="checkbox"/> literature	<input type="checkbox"/> sculpture
<input type="checkbox"/> 1600-1699	<input checked="" type="checkbox"/> architecture	<input type="checkbox"/> education	<input type="checkbox"/> military	<input type="checkbox"/> social / humanitarian
<input type="checkbox"/> 1700-1799	<input type="checkbox"/> art	<input type="checkbox"/> engineering	<input type="checkbox"/> music	<input type="checkbox"/> theater
<input type="checkbox"/> 1800-1899	<input type="checkbox"/> commerce	<input type="checkbox"/> exploration / settlement	<input type="checkbox"/> philosophy	<input type="checkbox"/> transportation
<input checked="" type="checkbox"/> 1900-	<input type="checkbox"/> communications	<input type="checkbox"/> industry	<input type="checkbox"/> politics / government	<input type="checkbox"/> other (specify)
		<input type="checkbox"/> invention		

SPECIFIC DATES 1927

BUILDER / ARCHITECT Henry Haas

STATEMENT OF SIGNIFICANCE (IN ONE PARAGRAPH)

Architecture: This house was originally constructed on the Haas property but was later (1959) moved to its present site. Several houses in this area were built by the Haas family.

9. MAJOR BIBLIOGRAPHICAL REFERENCES

Gladys Williams

10. GEOGRAPHICAL DATA

ACREAGE OF PROPERTY 131.12 acres QUADRANGLE NAME Lecoma Quad SCALE 1:24000
UTM REFERENCES

A	<table><tr><td>1</td><td>5</td></tr></table>	1	5	<table><tr><td>6</td><td>1</td><td>0</td><td>1</td><td>0</td><td>0</td></tr></table>	6	1	0	1	0	0	<table><tr><td>4</td><td>1</td><td>9</td><td>1</td><td>9</td><td>6</td><td>0</td></tr></table>	4	1	9	1	9	6	0	B	<table><tr><td></td><td></td><td></td><td></td><td></td><td></td><td></td><td></td><td></td><td></td></tr></table>											<table><tr><td></td><td></td><td></td><td></td><td></td><td></td><td></td><td></td><td></td><td></td></tr></table>											<table><tr><td></td><td></td><td></td><td></td><td></td><td></td><td></td><td></td><td></td><td></td></tr></table>														
1	5																																																							
6	1	0	1	0	0																																																			
4	1	9	1	9	6	0																																																		
	ZONE	EASTING	NORTHING		ZONE	EASTING	NORTHING																																																	
C	<table><tr><td></td><td></td><td></td><td></td><td></td><td></td><td></td><td></td><td></td><td></td></tr></table>											<table><tr><td></td><td></td><td></td><td></td><td></td><td></td><td></td><td></td><td></td><td></td></tr></table>											D	<table><tr><td></td><td></td><td></td><td></td><td></td><td></td><td></td><td></td><td></td><td></td></tr></table>											<table><tr><td></td><td></td><td></td><td></td><td></td><td></td><td></td><td></td><td></td><td></td></tr></table>											<table><tr><td></td><td></td><td></td><td></td><td></td><td></td><td></td><td></td><td></td><td></td></tr></table>										

VERBAL BOUNDARY DESCRIPTION AND JUSTIFICATION The William's house is located in the East Cold Springs township at the above referenced UTM coordinates. This location recognizes the house, an outbuilding, and the parameters of the grounds upon which it rests.

11. FORM PREPARED BY

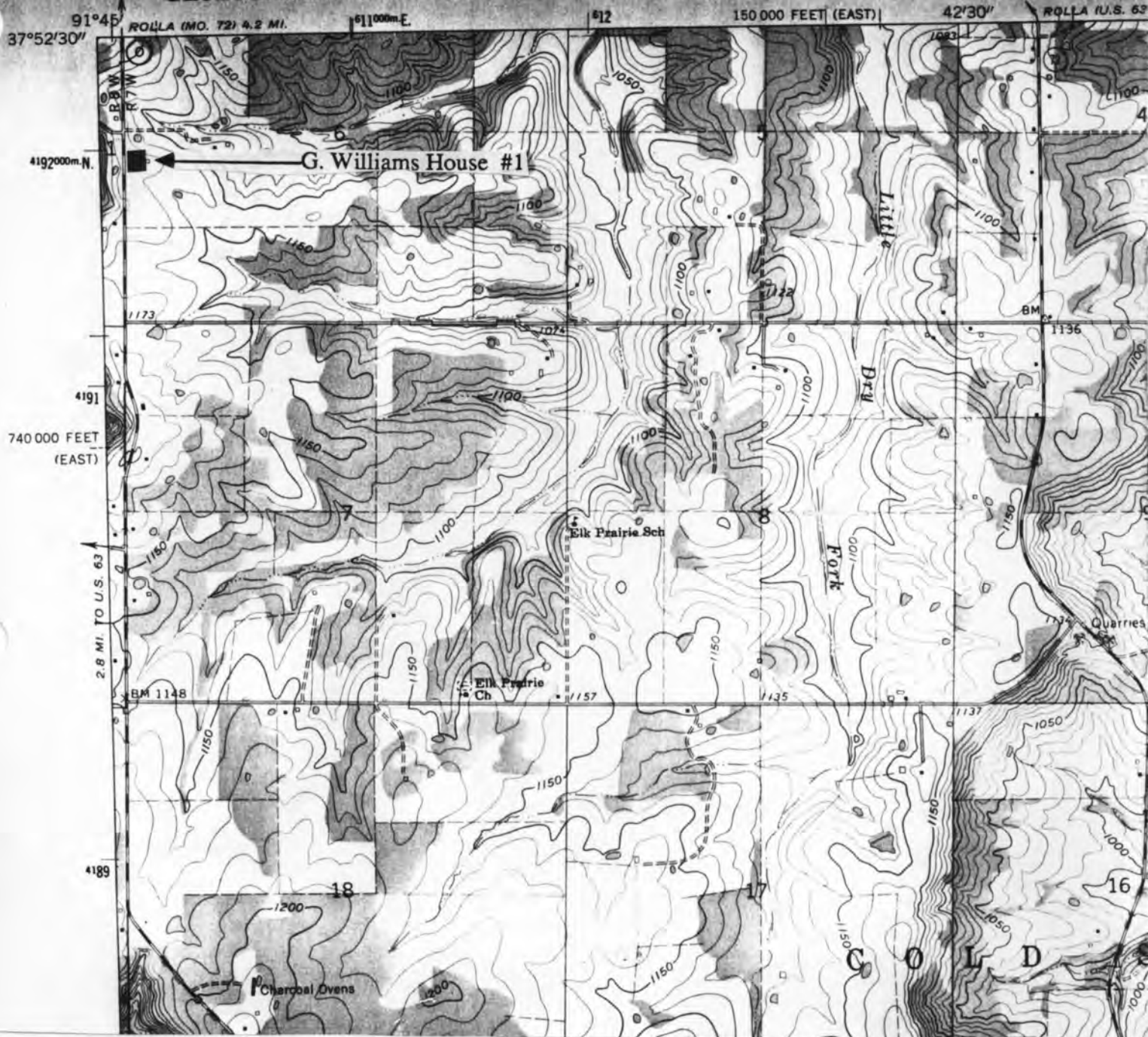
NAME / TITLE B. S. Black - Assistant Historic Preservation Coordinator

ORGANIZATION Meramec Regional Planning Commission

ADDRESS 101 West Tenth Street, Rolla, Missouri 65401

DATE September, 1985

UNITED STATES
DEPARTMENT OF THE INTERIOR
GEOLOGICAL SURVEY



G. WILLIAMS HOUSE

T36N. - R7W. - S.6.
East Cold Springs Township
Rural Phelps County

U. S. G. S. 7.5 Minute Topographic Map
Lecomma Quadrangle
Scale: 1:24,000

UTM REFERENCES
Zone: 15
Easting: 610100
Northing: 4191960



MISSOURI OFFICE OF HISTORIC PRESERVATION / INVENTORY SURVEY FORM

1. NAME G. Williams #2
 HISTORIC
 AND / OR COMMON

2. LOCATION T36N. - R7W. - S6.
 STREET & NUMBER Rt. 1, Box 366
 CITY, TOWN Rolla VICINITY OF East Cold Springs
 STATE Missouri CODE 29 COUNTY Phelps CODE 161

3. CLASSIFICATION

CATEGORY	OWNERSHIP	STATUS	PRESENT USE
__ district	__ public	<input checked="" type="checkbox"/> occupied	__ agriculture
<input checked="" type="checkbox"/> building(s)	<input checked="" type="checkbox"/> private	__ unoccupied	__ commercial
__ structure	__ both	__ work in progress	__ educational
__ site	PUBLIC ACQUISITION	ACCESSIBLE	__ entertainment
__ object	__ in process	__ yes: restricted	__ government
	__ being considered	__ yes: unrestricted	__ industrial
	__ N/A	__ no	__ military
			__ museum
			__ park
			<input checked="" type="checkbox"/> private residence
			__ religious
			__ scientific
			__ transportation
			__ other: _____

4. OWNER OF PROPERTY

NAME Gladys Williams

STREET & NUMBER Same as above

CITY, TOWN " " VICINITY OF East Cold Springs STATE Missouri

5. LOCATION OF LEGAL DESCRIPTION

Assessor's Office
 Phelps County Courthouse
 Rolla, Missouri 65401

6. REPRESENTATION IN EXISTING SURVEYS

TITLE (None)	Determined Eligible?	Yes	No	Federal	State	County	Local
--------------	----------------------	-----	----	---------	-------	--------	-------

7. DESCRIPTION

CONDITION	CHECK ONE	CHECK ONE	
__ excellent	<input checked="" type="checkbox"/> unaltered	<input checked="" type="checkbox"/> original site	
<input checked="" type="checkbox"/> good	__ altered	__ moved	date Aug., 1985
__ fair	__ unexposed		

DESCRIBE THE PRESENT AND ORIGINAL (IF KNOWN) PHYSICAL APPEARANCE

This is a Vernacular style of house built around the 1890's. The builder is unknown. It is a one and a half story building of an irregular plan shape. The owners put on a new roof and original weatherboard was added. It has a rock foundation. It is currently being used as a storage area and is located in the back of the main house.

8. SIGNIFICANCE - Phelps County Survey - G. Williams House

PERIOD	AREAS OF SIGNIFICANCE - CHECK AND JUSTIFY BELOW			
<input type="checkbox"/> prehistoric	<input type="checkbox"/> archeology - prehistoric	<input type="checkbox"/> community planning	<input type="checkbox"/> landscape architecture	<input type="checkbox"/> religion
<input type="checkbox"/> 1400-1499	<input type="checkbox"/> archeology - historic	<input type="checkbox"/> conservation	<input type="checkbox"/> law	<input type="checkbox"/> science
<input type="checkbox"/> 1500-1599	<input type="checkbox"/> agriculture	<input type="checkbox"/> economics	<input type="checkbox"/> literature	<input type="checkbox"/> sculpture
<input type="checkbox"/> 1600-1699	<input checked="" type="checkbox"/> architecture	<input type="checkbox"/> education	<input type="checkbox"/> military	<input type="checkbox"/> social / humanitarian
<input type="checkbox"/> 1700-1799	<input type="checkbox"/> art	<input type="checkbox"/> engineering	<input type="checkbox"/> music	<input type="checkbox"/> theater
<input checked="" type="checkbox"/> 1800-1899	<input type="checkbox"/> commerce	<input type="checkbox"/> exploration / settlement	<input type="checkbox"/> philosophy	<input type="checkbox"/> transportation
<input type="checkbox"/> 1900-	<input type="checkbox"/> communications	<input type="checkbox"/> industry	<input type="checkbox"/> politics / government	<input type="checkbox"/> other (specify)
		<input type="checkbox"/> invention		

SPECIFIC DATES c. 1890

BUILDER / ARCHITECT Unknown

STATEMENT OF SIGNIFICANCE (IN ONE PARAGRAPH)

Architecture - Although now used as a storage shed, this small house is an interesting example of Ozark Vernacular architecture.

9. MAJOR BIBLIOGRAPHICAL REFERENCES

Mrs. Gladys Williams

10. GEOGRAPHICAL DATA

ACREAGE OF PROPERTY 131.12 acres QUADRANGLE NAME Lecoma Quad SCALE 1:24000
UTM REFERENCES

A	<u>1</u> <u>5</u>	<u>6</u> <u>1</u> <u>0</u> <u>1</u> <u>2</u> <u>0</u>	<u>4</u> <u>1</u> <u>9</u> <u>1</u> <u>9</u> <u>6</u> <u>0</u>	B	<u> </u> <u> </u>	<u> </u> <u> </u> <u> </u> <u> </u> <u> </u> <u> </u>	<u> </u> <u> </u> <u> </u> <u> </u> <u> </u> <u> </u>
	ZONE	EASTING	NORTHING		ZONE	EASTING	NORTHING
C	<u> </u> <u> </u>	<u> </u> <u> </u> <u> </u> <u> </u> <u> </u> <u> </u>	<u> </u> <u> </u> <u> </u> <u> </u> <u> </u> <u> </u>	D	<u> </u> <u> </u>	<u> </u> <u> </u> <u> </u> <u> </u> <u> </u> <u> </u>	<u> </u> <u> </u> <u> </u> <u> </u> <u> </u> <u> </u>

VERBAL BOUNDARY DESCRIPTION AND JUSTIFICATION This house is located in the East Cold Springs township at the above referenced UTM coordinates. This location recognizes the house, an outbuilding, and the parameters upon which it rests.

11. FORM PREPARED BY

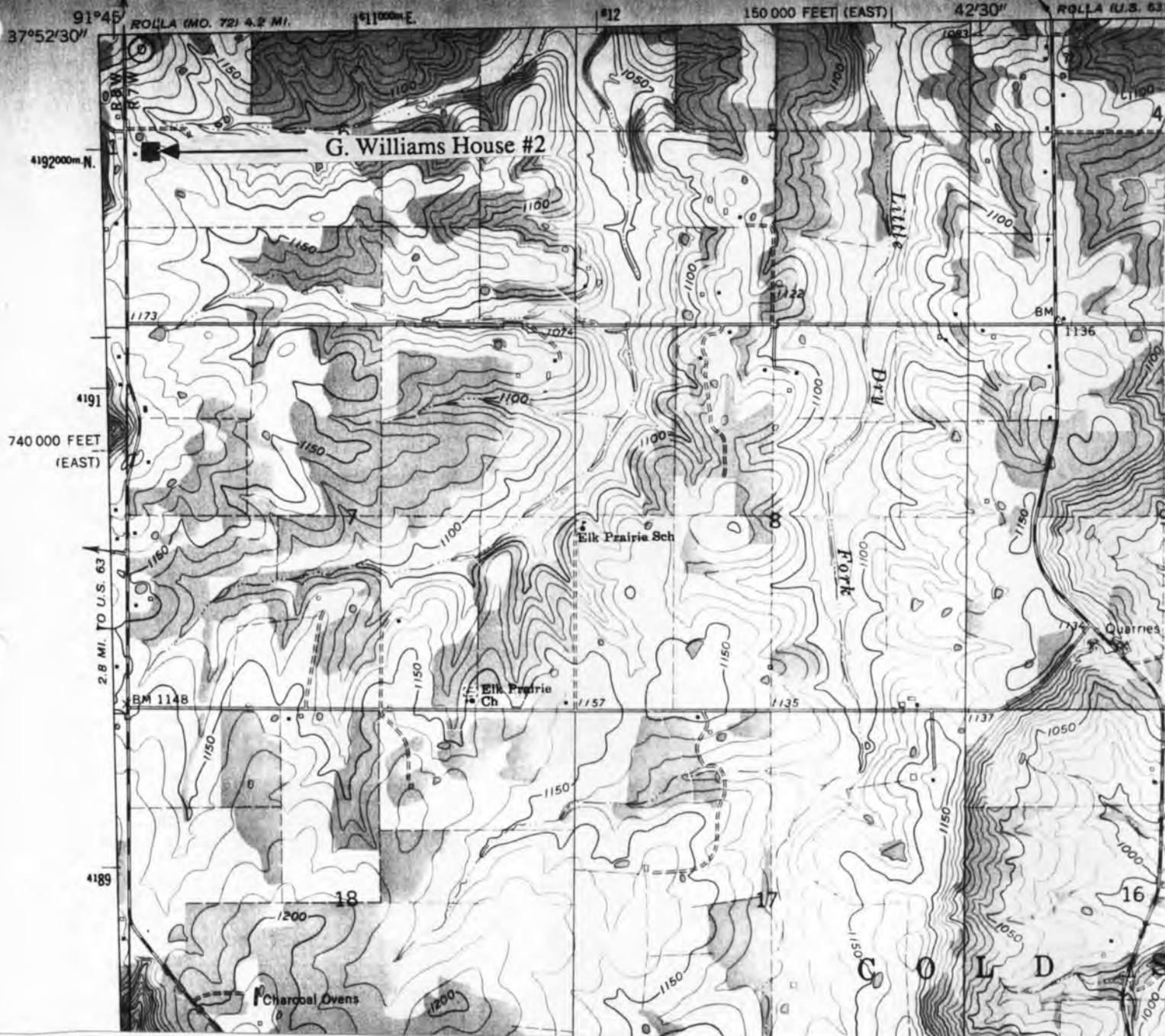
NAME / TITLE B. S. Black - Assistant Historic Preservation Coordinator

ORGANIZATION Meramec Regional Planning Commission

ADDRESS 101 West Tenth Street, Rolla, Missouri 65401

DATE Sept., 1985

UNITED STATES
DEPARTMENT OF THE INTERIOR
GEOLOGICAL SURVEY



THE G. WILLIAMS HOUSE

T36N. - R7W. - S6.
East Cold Springs Township
Rural Phelps County

U. S. G. S. 7.5 Minute Topographic Map
Lecoma Quadrangle
Scale: 1:24,000

UTM REFERENCES
Zone: 15
Easting: 610120
Northing: 4191960

PH-AS-001-131



MISSOURI OFFICE OF HISTORIC PRESERVATION / INVENTORY SURVEY FORM

1. NAME Haas House
 HISTORIC
 AND / OR COMMON

2. LOCATION T 36 N - R 7 W - S 8
 STREET & NUMBER Rt. 1
 CITY, TOWN Rolla VICINITY OF East Cold Springs
 STATE Missouri CODE 29 COUNTY Phelps CODE 161

3. CLASSIFICATION

CATEGORY	OWNERSHIP	STATUS	PRESENT USE
<input type="checkbox"/> district	<input type="checkbox"/> public	<input checked="" type="checkbox"/> occupied	<input type="checkbox"/> agriculture
<input checked="" type="checkbox"/> building(s)	<input checked="" type="checkbox"/> private	<input type="checkbox"/> unoccupied	<input type="checkbox"/> commercial
<input type="checkbox"/> structure	<input type="checkbox"/> both	<input type="checkbox"/> work in progress	<input type="checkbox"/> educational
<input type="checkbox"/> site	PUBLIC ACQUISITION	ACCESSIBLE	<input checked="" type="checkbox"/> private residence
<input type="checkbox"/> object	<input type="checkbox"/> in process	<input type="checkbox"/> yes: restricted	<input type="checkbox"/> religious
	<input type="checkbox"/> being considered	<input type="checkbox"/> yes: unrestricted	<input type="checkbox"/> scientific
	<input type="checkbox"/> N/A	<input type="checkbox"/> no	<input type="checkbox"/> industrial
			<input type="checkbox"/> military
			<input type="checkbox"/> other: _____

4. OWNER OF PROPERTY

NAME Floyd Haas

STREET & NUMBER Same as above

CITY, TOWN " " VICINITY OF East Cold Springs STATE Missouri

5. LOCATION OF LEGAL DESCRIPTION

Assessor's Office
 Phelps County Courthouse
 Rolla, Missouri 65401

6. REPRESENTATION IN EXISTING SURVEYS

TITLE (None)	Determined Eligible?	Yes	No	Federal	State	County	Local
--------------	----------------------	-----	----	---------	-------	--------	-------

7. DESCRIPTION

CONDITION	CHECK ONE	CHECK ONE	
<input checked="" type="checkbox"/> excellent	<input type="checkbox"/> unaltered	<input checked="" type="checkbox"/> original site	
<input type="checkbox"/> good	<input checked="" type="checkbox"/> altered	<input type="checkbox"/> moved	date Sept. 1985
<input type="checkbox"/> fair			

DESCRIBE THE PRESENT AND ORIGINAL (IF KNOWN) PHYSICAL APPEARANCE

This is a one and a half story Bungalow - Mission style house made from frame oak and pine. It has a medium steep gable roofline with projecting shed dormers on the north and south sides. The roof trim has projecting eaves and exposed rafters. There is a straddle ridge chimney. The exterior is covered in clapboard and has frameboard. Major alterations appear to be the enclosing of north and south wraparound porches into additional rooms in the 50's. It was the first house in the area to have a wood furnace. The house has five rooms and a bath downstairs; three bedrooms, a hall, and a bath on the second store.

8. SIGNIFICANCE - Phelps County Survey - Haas House

PERIOD	AREAS OF SIGNIFICANCE - CHECK AND JUSTIFY BELOW			
<input type="checkbox"/> prehistoric	<input type="checkbox"/> archeology - prehistoric	<input type="checkbox"/> community planning	<input type="checkbox"/> landscape architecture	<input type="checkbox"/> religion
<input type="checkbox"/> 1400-1499	<input type="checkbox"/> archeology - historic	<input type="checkbox"/> conservation	<input type="checkbox"/> law	<input type="checkbox"/> science
<input type="checkbox"/> 1500-1599	<input checked="" type="checkbox"/> agriculture	<input type="checkbox"/> economics	<input type="checkbox"/> literature	<input type="checkbox"/> sculpture
<input type="checkbox"/> 1600-1699	<input checked="" type="checkbox"/> architecture	<input type="checkbox"/> education	<input type="checkbox"/> military	<input type="checkbox"/> social / humanitarian
<input type="checkbox"/> 1700-1799	<input type="checkbox"/> art	<input type="checkbox"/> engineering	<input type="checkbox"/> music	<input type="checkbox"/> theater
<input type="checkbox"/> 1800-1899	<input type="checkbox"/> commerce	<input type="checkbox"/> exploration / settlement	<input type="checkbox"/> philosophy	<input type="checkbox"/> transportation
<input type="checkbox"/> 1900-	<input type="checkbox"/> communications	<input type="checkbox"/> industry	<input type="checkbox"/> politics / government	<input type="checkbox"/> other (specify)
		<input type="checkbox"/> invention		

SPECIFIC DATES 1926

BUILDER / ARCHITECT George Haas and Ernest Benad

STATEMENT OF SIGNIFICANCE (IN ONE PARAGRAPH)

Architecture: George Haas and Ernest Benad built several houses in the Elk Prairie vicinity.

Agriculture: The Haas family has been in agriculture for many years and are an integral part of the social and agricultural community of Elk Prairie.

9. MAJOR BIBLIOGRAPHICAL REFERENCES

Floyd Haas

10. GEOGRAPHICAL DATA

ACREAGE OF PROPERTY Approx. 124 acres QUADRANGLE NAME Lecoma, Missouri SCALE 1:24000
 UTM REFERENCES

A	1	5	6	1	2	8	6	0	4	1	9	1	8	0	0	B												
	ZONE			EASTING					NORTHING						ZONE			EASTING					NORTHING					
C															D													

VERBAL BOUNDARY DESCRIPTION AND JUSTIFICATION

The Haas house is located in township of East Cold Springs at the above referenced UTM coordinates. This location recognizes the house, outbuildings, and the parameters of the grounds on which it rests.

11. FORM PREPARED BY

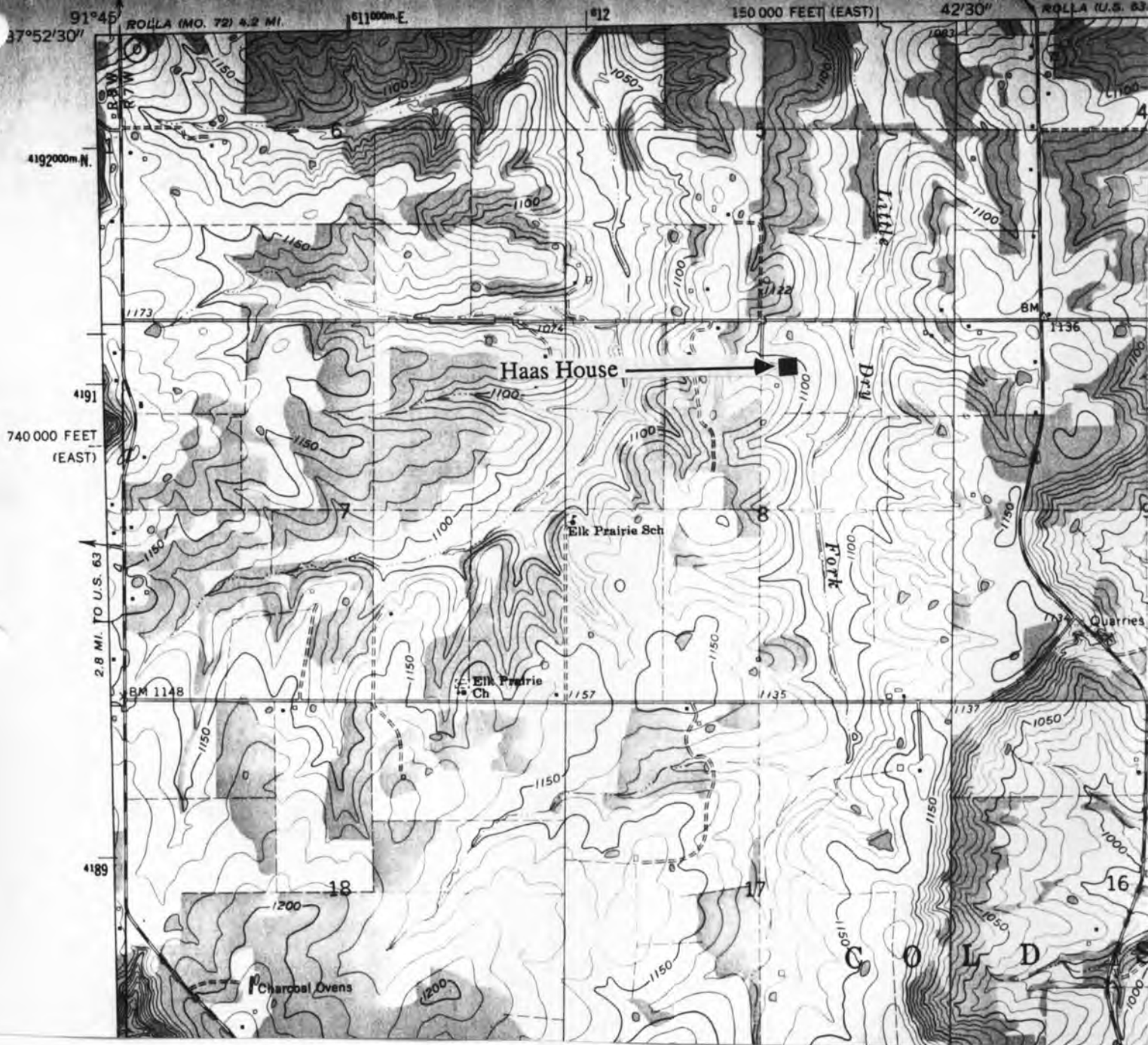
NAME / TITLE Barbara Black - Assistant Historic Preservation Coordinator

ORGANIZATION Meramec Regional Planning Commission

ADDRESS 101 West Tenth Street, Rolla, Missouri 65401

DATE September, 1985

UNITED STATES
DEPARTMENT OF THE INTERIOR
GEOLOGICAL SURVEY



THE HAAS HOUSE

T36N. - R7W. - S8.
East Cold Springs Township
Rural Phelps County

U. S. G. S. 7.5 Minute Topographic Map
Lecoma Quadrangle
Scale: 1:24,000

UTM REFERENCES
Zone: 15
Easting: 612860
Northing: 4191800

PH-AS-001-132



MISSOURI OFFICE OF HISTORIC PRESERVATION / INVENTORY SURVEY FORM

1. NAME Humphrey
 HISTORIC
 AND / OR COMMON

2. LOCATION T36N - R7W - S10
 STREET & NUMBER Rt. 1
 CITY, TOWN Rolla VICINITY OF East Cold Springs
 STATE Missouri CODE 29 COUNTY Phelps CODE 161

3. CLASSIFICATION

CATEGORY	OWNERSHIP	STATUS	PRESENT USE
<input type="checkbox"/> district	<input type="checkbox"/> public	<input checked="" type="checkbox"/> occupied	<input type="checkbox"/> agriculture
<input checked="" type="checkbox"/> building(s)	<input checked="" type="checkbox"/> private	<input type="checkbox"/> unoccupied	<input type="checkbox"/> commercial
<input type="checkbox"/> structure	<input type="checkbox"/> both	<input type="checkbox"/> work in progress	<input type="checkbox"/> educational
<input type="checkbox"/> site	PUBLIC ACQUISITION	ACCESSIBLE	<input checked="" type="checkbox"/> private residence
<input type="checkbox"/> object	<input type="checkbox"/> in process	<input type="checkbox"/> yes: restricted	<input type="checkbox"/> religious
	<input type="checkbox"/> being considered	<input type="checkbox"/> yes: unrestricted	<input type="checkbox"/> scientific
	<input type="checkbox"/> N/A	<input type="checkbox"/> no	<input type="checkbox"/> industrial
			<input type="checkbox"/> military
			<input type="checkbox"/> other: _____

4. OWNER OF PROPERTY

NAME P. O. Humphrey

STREET & NUMBER Same as Above

CITY, TOWN " " VICINITY OF East Cold Springs STATE Missouri

5. LOCATION OF LEGAL DESCRIPTION

Assessor's Office
 Phelps County Courthouse
 Rolla, Missouri 65401

6. REPRESENTATION IN EXISTING SURVEYS

TITLE (None)	Determined Eligible?	Yes	No	Federal	State	County	Local
--------------	----------------------	-----	----	---------	-------	--------	-------

7. DESCRIPTION

CONDITION	CHECK ONE	CHECK ONE	
<input type="checkbox"/> excellent	<input checked="" type="checkbox"/> unaltered	<input checked="" type="checkbox"/> original site	
<input type="checkbox"/> good	<input type="checkbox"/> altered	<input type="checkbox"/> moved	date Aug. 1985
<input checked="" type="checkbox"/> fair	<input type="checkbox"/> unexposed		

DESCRIBE THE PRESENT AND ORIGINAL (IF KNOWN) PHYSICAL APPEARANCE

This house is of an Ozark Greek Revival Style built in the late 1800's. The original floor plan was two up two down. Later additions include: the former porch was enclosed into a bedroom; a right back side porch converted into a bath and enclosed porch. Open steps lead from the bottom left bedroom into an open room which serves as two bedrooms with an attic. The interior is basically unaltered and retains most of its original characteristics with the exception of a paneled living room. The house is still heated by use of a wood stove and the kitchen has a cook stove. The floors and framework of this building are of oak. The porch with a hip roof is of a later period. Other architectural features include: a stone foundation; six over six windows; an off center chimney, and a sheet metal roof. The exterior is covered with asbestos siding.

8. SIGNIFICANCE - Phelps County Survey - Humphrey

PERIOD	AREAS OF SIGNIFICANCE - CHECK AND JUSTIFY BELOW			
<input type="checkbox"/> prehistoric	<input type="checkbox"/> archeology - prehistoric	<input type="checkbox"/> community planning	<input type="checkbox"/> landscape architecture	<input type="checkbox"/> religion
<input type="checkbox"/> 1400-1499	<input type="checkbox"/> archeology - historic	<input type="checkbox"/> conservation	<input type="checkbox"/> law	<input type="checkbox"/> science
<input type="checkbox"/> 1500-1599	<input type="checkbox"/> agriculture	<input type="checkbox"/> economics	<input type="checkbox"/> literature	<input type="checkbox"/> sculpture
<input type="checkbox"/> 1600-1699	<input checked="" type="checkbox"/> Architecture	<input type="checkbox"/> education	<input type="checkbox"/> military	<input type="checkbox"/> social / humanitarian
<input type="checkbox"/> 1700-1799	<input type="checkbox"/> art	<input type="checkbox"/> engineering	<input type="checkbox"/> music	<input type="checkbox"/> theater
<input type="checkbox"/> 1800-1899	<input type="checkbox"/> commerce	<input type="checkbox"/> exploration / settlement	<input type="checkbox"/> philosophy	<input type="checkbox"/> transportation
<input checked="" type="checkbox"/> 1900-	<input type="checkbox"/> communications	<input type="checkbox"/> industry	<input type="checkbox"/> politics / government	<input type="checkbox"/> other (specify)
		<input type="checkbox"/> invention		

SPECIFIC DATES c. 1900's

BUILDER / ARCHITECT

Unknown

STATEMENT OF SIGNIFICANCE (IN ONE PARAGRAPH)

Architecture - Because of its essentially unaltered interior, this house provides a good example of early Ozark architecture.

9. MAJOR BIBLIOGRAPHICAL REFERENCES

Barbara S. Black

10. GEOGRAPHICAL DATA

ACREAGE OF PROPERTY approx 40 acres QUADRANGLE NAME Lecoma, MO SCALE 1:24000
 UTM REFERENCES

A	1	5	6	1	8	4	0	4	4	1	9	0	4	4	0
	ZONE			EASTING				NORTHING							
C															
B															
	ZONE			EASTING				NORTHING							
D															

VERBAL BOUNDARY DESCRIPTION AND JUSTIFICATION This house is located in the East Cold Springs township at the above referenced UTM coordinates. This location recognizes the house, an outbuilding, and the parameters of the grounds on which it rests.

11. FORM PREPARED BY B. S. Black - Historic Preservation Coordinator

NAME / TITLE

ORGANIZATION Meramec Regional Planning Commission

ADDRESS 101 West Tenth Street, Rolla, Missouri 65401

DATE Aug, 1985



THE HUMPHREY HOUSE

T36N. - R7W. - S10.
East Cold Springs Township
Rural Phelps County

U. S. G. S. 7.5 Minute Topographic Map
Lecoma Quadrangle
Scale: 1:24,000

UTM REFERENCES
Zone: 15
Easting: 618404
Northing: 4190440

PH-AS-001-133



PH-AS-001-134

MISSOURI OFFICE OF HISTORIC PRESERVATION / INVENTORY SURVEY FORM

1. NAME The Meschke House
 HISTORIC
 AND / OR COMMON

2. LOCATION T36N. - R7W. - S4.
 STREET & NUMBER Rt. 1
 CITY, TOWN Rolla VICINITY OF East Cold Springs
 STATE Missouri CODE 29 COUNTY Phelps CODE 161

3. CLASSIFICATION

CATEGORY	OWNERSHIP	STATUS	PRESENT USE
<input type="checkbox"/> district	<input type="checkbox"/> public	<input type="checkbox"/> occupied	<input type="checkbox"/> agriculture
<input checked="" type="checkbox"/> building(s)	<input checked="" type="checkbox"/> private	<input type="checkbox"/> unoccupied	<input type="checkbox"/> commercial
<input type="checkbox"/> structure	<input type="checkbox"/> both	<input type="checkbox"/> work in progress	<input type="checkbox"/> educational
<input type="checkbox"/> site	PUBLIC ACQUISITION	ACCESSIBLE	<input checked="" type="checkbox"/> private residence
<input type="checkbox"/> object	<input type="checkbox"/> in process	<input type="checkbox"/> yes: restricted	<input type="checkbox"/> entertainment
	<input type="checkbox"/> being considered	<input type="checkbox"/> yes: unrestricted	<input type="checkbox"/> government
	<input type="checkbox"/> N/A	<input type="checkbox"/> no	<input type="checkbox"/> industrial
			<input type="checkbox"/> military
			<input type="checkbox"/> other: _____

4. OWNER OF PROPERTY

NAME Emma Meschke

STREET & NUMBER Rt. 1

CITY, TOWN Rolla VICINITY OF East Cold Springs STATE Missouri

5. LOCATION OF LEGAL DESCRIPTION

Assessor's Office
 Phelps County Courthouse
 Rolla, Missouri 65401

6. REPRESENTATION IN EXISTING SURVEYS

TITLE (None)	Determined Eligible?	Yes	No	Federal	State	County	Local
--------------	----------------------	-----	----	---------	-------	--------	-------

7. DESCRIPTION

CONDITION	CHECK ONE	CHECK ONE	
<input type="checkbox"/> excellent	<input type="checkbox"/> deteriorated	<input checked="" type="checkbox"/> original site	
<input checked="" type="checkbox"/> good	<input type="checkbox"/> ruins	<input type="checkbox"/> moved	date Sept. 1985
<input type="checkbox"/> fair	<input type="checkbox"/> unexposed		

DESCRIBE THE PRESENT AND ORIGINAL (IF KNOWN) PHYSICAL APPEARANCE

The Meschke house is of an Ozark Greek Revival style architecture of an irregular plan shape. It is one and a half stories in height; the original floor plan was two up, two down but has since been substantially altered. The Meschke's built on an additional two rooms and enclosed the original front porch in the late 30's. The house has a medium pitched gable roofline for the main structure, and a shed roof for the enclosed porch. It has two over two windows, weatherboard siding, and an exterior brick chimney (which was added at a later date).

8. SIGNIFICANCE - Phelps County Survey - Emma Meschke House

PERIOD	AREAS OF SIGNIFICANCE - CHECK AND JUSTIFY BELOW			
<input type="checkbox"/> prehistoric	<input type="checkbox"/> archeology - prehistoric	<input type="checkbox"/> community planning	<input type="checkbox"/> landscape architecture	<input type="checkbox"/> religion
<input type="checkbox"/> 1400-1499	<input type="checkbox"/> archeology - historic	<input type="checkbox"/> conservation	<input type="checkbox"/> law	<input type="checkbox"/> science
<input type="checkbox"/> 1500-1599	<input type="checkbox"/> agriculture	<input type="checkbox"/> economics	<input type="checkbox"/> literature	<input type="checkbox"/> sculpture
<input type="checkbox"/> 1600-1699	<input checked="" type="checkbox"/> architecture	<input type="checkbox"/> education	<input type="checkbox"/> military	<input type="checkbox"/> social / humanitarian
<input type="checkbox"/> 1700-1799	<input type="checkbox"/> art	<input type="checkbox"/> engineering	<input type="checkbox"/> music	<input type="checkbox"/> theater
<input checked="" type="checkbox"/> 1800-1899	<input type="checkbox"/> commerce	<input type="checkbox"/> exploration / settlement	<input type="checkbox"/> philosophy	<input type="checkbox"/> transportation
<input type="checkbox"/> 1900-	<input type="checkbox"/> communications	<input type="checkbox"/> industry	<input type="checkbox"/> politics / government	<input type="checkbox"/> other (specify)
		<input type="checkbox"/> invention		

SPECIFIC DATES c. 1887

BUILDER / ARCHITECT George Haas

STATEMENT OF SIGNIFICANCE (IN ONE PARAGRAPH)

Architecture/Settlement- George Haas originally helped settle the Elk Prairie Community and established the Peace Lutheran Church.

9. MAJOR BIBLIOGRAPHICAL REFERENCES

Mrs. Emma Meschke

10. GEOGRAPHICAL DATA

ACREAGE OF PROPERTY 194.6 acres QUADRANGLE NAME Lecoma Quad SCALE 1:24000
 UTM REFERENCES

A	1	5	6	1	5	1	4	0	4	1	9	1	9	0	0	B												
	ZONE			EASTING					NORTHING						ZONE			EASTING					NORTHING					
C																D												

VERBAL BOUNDARY DESCRIPTION AND JUSTIFICATION The Meschke house is located in the East Cold Springs township at the above referenced UTM coordinates. This location recognizes the house, outbuildings, and the parameters of the grounds on which it rests.

11. FORM PREPARED BY

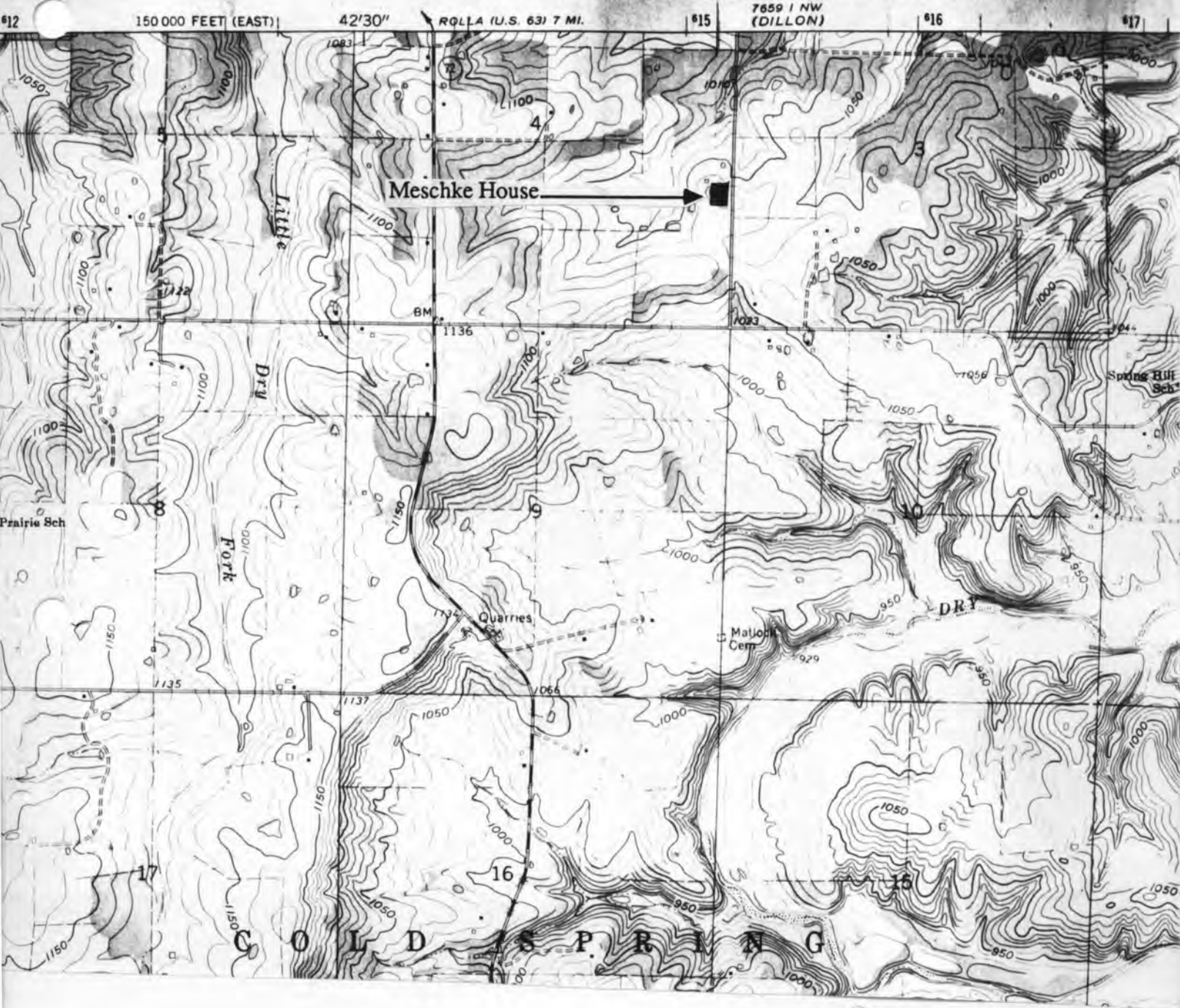
NAME / TITLE B. S. Black - Assistant Historic Preservation Coordinator

ORGANIZATION Meramec Regional Planning Commission

ADDRESS 101 West Tenth Street, Rolla, Missouri 65401

DATE Sept, 1985

STATE OF MISSOURI
GEOLOGICAL SURVEY AND WATER RESOURCES
THOMAS R. BEVERIDGE, STATE GEOLOGIST



THE MESCHKE HOUSE

T36N. - R7W. - S4.
East Cold Springs Township
Rural Phelps County

U. S. G. S. 7.5 Minute Topographic Map
Lecoma Quadrangle
Scale: 1:24,000

UTM REFERENCES
Zone: 15
Easting: 615140
Northing: 4191900

PH-AS-001-134



PH-A5-001-135

MISSOURI OFFICE OF HISTORIC PRESERVATION / INVENTORY SURVEY FORM

1. NAME Peace Lutheran Church

HISTORIC

AND / OR COMMON

2. LOCATION T 37 N - R 7 W - S 16

STREET & NUMBER Rt. 1,

CITY, TOWN Rolla

VICINITY OF South Dillon

STATE Missouri

CODE 29

COUNTY Phelps

CODE 161

3. CLASSIFICATION

CATEGORY

OWNERSHIP

STATUS

PRESENT USE

__ district

__ public

__ occupied

__ agriculture

__ museum

☒ building(s)

☒ private

☒ unoccupied

__ commercial

__ park

__ structure

__ both

__ work in progress

__ educational

__ private residence

__ site

PUBLIC ACQUISITION

ACCESSIBLE

__ entertainment

☒ religious

__ object

__ in process

__ yes: restricted

__ government

__ scientific

__ being considered

__ yes: unrestricted

__ industrial

__ transportation

__ N/A

__ no

__ military

__ other: _____

4. OWNER OF PROPERTY

NAME Robert Green

STREET & NUMBER Rt. 1

CITY, TOWN Rolla

VICINITY OF South Dillon

STATE Missouri

5. LOCATION OF LEGAL DESCRIPTION

Assessor's Office
Phelps County Courthouse
Rolla, Missouri 65401

6. REPRESENTATION IN EXISTING SURVEYS

TITLE (None) Determined Eligible? Yes No Federal State County Local

7. DESCRIPTION

CONDITION

☒ excellent

__ deteriorated

CHECK ONE

☒ unaltered

CHECK ONE

☒ original site

__ good

__ ruins

__ altered

__ moved

date Aug. 1985

__ fair

__ unexposed

DESCRIBE THE PRESENT AND ORIGINAL (IF KNOWN) PHYSICAL APPEARANCE

Mr. Johann Friedrich Haas, an immigrant from Germany, founded Peace Lutheran Church in 1884. George Haas (his son) was the leading carpenter who built it. Ernest Benad laid the foundation for the church and a slab of stone for the doorsill. The church bell used to be suspended by four posts on the side of the building but the bell was installed in its present tower in 1925. Electric lights were installed in 1965 and the storm windows and aluminum siding was installed in 1979.

The Peace Lutheran Church is of a Colonial Revival style. It has a sheet metal roof, new siding which covers the original clapboard, and six over six windows.

8. SIGNIFICANCE - Phelps County Survey - Peace Lutheran Church

PERIOD	AREAS OF SIGNIFICANCE - CHECK AND JUSTIFY BELOW			
<input type="checkbox"/> prehistoric	<input type="checkbox"/> archeology - prehistoric	<input checked="" type="checkbox"/> community planning	<input type="checkbox"/> landscape architecture	<input checked="" type="checkbox"/> religion
<input type="checkbox"/> 1400-1499	<input type="checkbox"/> archeology - historic	<input type="checkbox"/> conservation	<input type="checkbox"/> law	<input type="checkbox"/> science
<input type="checkbox"/> 1500-1599	<input type="checkbox"/> agriculture	<input type="checkbox"/> economics	<input type="checkbox"/> literature	<input type="checkbox"/> sculpture
<input type="checkbox"/> 1600-1699	<input type="checkbox"/> architecture	<input type="checkbox"/> education	<input type="checkbox"/> military	<input type="checkbox"/> social / humanitarian
<input type="checkbox"/> 1700-1799	<input type="checkbox"/> art	<input type="checkbox"/> engineering	<input type="checkbox"/> music	<input type="checkbox"/> theater
<input checked="" type="checkbox"/> 1800-1899	<input type="checkbox"/> commerce	<input type="checkbox"/> exploration / settlement	<input type="checkbox"/> philosophy	<input type="checkbox"/> transportation
<input type="checkbox"/> 1900-	<input type="checkbox"/> communications	<input type="checkbox"/> industry	<input type="checkbox"/> politics / government	<input type="checkbox"/> other (specify)
		<input type="checkbox"/> invention		

SPECIFIC DATES 1884 BUILDER / ARCHITECT Benad, Haas, Elk Prairie Community

STATEMENT OF SIGNIFICANCE (IN ONE PARAGRAPH)

Religion / Community Planning: The Elk Prairie community has been built around this Church and its German founders.

9. MAJOR BIBLIOGRAPHICAL REFERENCES

Mrs. Robert Green

10. GEOGRAPHICAL DATA

ACREAGE OF PROPERTY approx 55 acres QUADRANGLE NAME Dillon township SCALE ob1:24000
UTM REFERENCES

A

1	5	6	1	4	8	6	0	4	1	9	3	1	2	0
ZONE		EASTING						NORTHING						

B

ZONE		EASTING						NORTHING						

C

ZONE		EASTING						NORTHING						

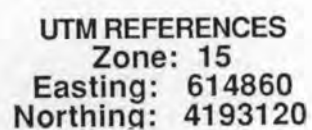
D

ZONE		EASTING						NORTHING						

VERBAL BOUNDARY DESCRIPTION AND JUSTIFICATION The Peace Lutheran Church is locatd in the South Dillon township at the above referenced UTM coordinates. This location recognizes the Church and the parameters of the grounds on which it rests.

11. FORM PREPARED BY

NAME / TITLE Black - Assistant Historic Preservation Coordinator
ORGANIZATION Meramec Regional Planning Commission
ADDRESS 101 West Tenth Street, Rolla, Missouri 65401 DATE September, 1985





MISSOURI OFFICE OF HISTORIC PRESERVATION / INVENTORY SURVEY FORM

1. NAME Widener

HISTORIC

AND / OR COMMON

2. LOCATION T36N. - R7W. - S8.

STREET & NUMBER Rt. 1

CITY, TOWN Rolla

VICINITY OF East Cold Springs

STATE Missouri

CODE 29

COUNTY Phelps

CODE 161

3. CLASSIFICATION

CATEGORY

☐ district☒ building(s)☐ structure☐ site☐ object

OWNERSHIP

☐ public☒ private☐ both

PUBLIC ACQUISITION

☐ in process☐ being considered☐ N/A

STATUS

☒ occupied☐ unoccupied☐ work in progress

ACCESSIBLE

☐ yes: restricted☐ yes: unrestricted☐ no

PRESENT USE

☐ agriculture☐ commercial☐ educational☐ entertainment☐ government☐ industrial☐ military☐ museum☐ park☒ private residence☐ religious☐ scientific☐ transportation☐ other: _____

4. OWNER OF PROPERTY

NAME Dr. James Scott

STREET & NUMBER RR 2

CITY, TOWN Rolla

VICINITY OF East Cold Springs

STATE Missouri

5. LOCATION OF LEGAL DESCRIPTION

Assessor's Office
 Phelps County Courthouse
 Rolla, Missouri 65401

6. REPRESENTATION IN EXISTING SURVEYS

TITLE (None)	Determined Eligible?	Yes	No	Federal	State	County	Local

7. DESCRIPTION

CONDITION

☐ excellent☒ good☐ fair☐ deteriorated☐ ruins☐ unexposed

CHECK ONE

☒ unaltered☐ altered

CHECK ONE

☒ original site☐ moved

Date Sept., 1985

DESCRIBE THE PRESENT AND ORIGINAL (IF KNOWN) PHYSICAL APPEARANCE

This is a Bungalow shaped structure built around 1935 by Cheek. It has a medium steep gable roofline, a cnetered doorway with a pedimented hood mold, and flanking double hung windows. It is set in a broad well kept yard 500 feet from the Haas Road.

8. SIGNIFICANCE - Phelps County Survey - Widener

PERIOD	AREAS OF SIGNIFICANCE - CHECK AND JUSTIFY BELOW			
<input type="checkbox"/> prehistoric	<input type="checkbox"/> archeology - prehistoric	<input type="checkbox"/> community planning	<input type="checkbox"/> landscape architecture	<input type="checkbox"/> religion
<input type="checkbox"/> 1400-1499	<input type="checkbox"/> archeology - historic	<input type="checkbox"/> conservation	<input type="checkbox"/> law	<input type="checkbox"/> science
<input type="checkbox"/> 1500-1599	<input type="checkbox"/> agriculture	<input type="checkbox"/> economics	<input type="checkbox"/> literature	<input type="checkbox"/> sculpture
<input type="checkbox"/> 1600-1699	<input type="checkbox"/> architecture	<input type="checkbox"/> education	<input type="checkbox"/> military	<input type="checkbox"/> social / humanitarian
<input type="checkbox"/> 1700-1799	<input type="checkbox"/> art	<input type="checkbox"/> engineering	<input type="checkbox"/> music	<input type="checkbox"/> theater
<input type="checkbox"/> 1800-1899	<input type="checkbox"/> commerce	<input type="checkbox"/> exploration / settlement	<input type="checkbox"/> philosophy	<input type="checkbox"/> transportation
<input checked="" type="checkbox"/> 1900-	<input type="checkbox"/> communications	<input type="checkbox"/> industry	<input type="checkbox"/> politics / government	<input checked="" type="checkbox"/> other (specify) <u>rental</u>
		<input type="checkbox"/> invention		

SPECIFIC DATES C 1935 BUILDER / ARCHITECT Cheek

STATEMENT OF SIGNIFICANCE (IN ONE PARAGRAPH)

Rental - The Widener house is one of several rental properties owned by Dr. James Scott.

9. MAJOR BIBLIOGRAPHICAL REFERENCES

Sherman Widener

10. GEOGRAPHICAL DATA

ACREAGE OF PROPERTY approx 160 acres QUADRANGLE NAME Lecomma Quad SCALE 1:24000
UTM REFERENCES

A	1 5	6 1 1 8 2 0	4 1 9 1 1 0 0	B							
	ZONE	EASTING	NORTHING		ZONE	EASTING	NORTHING				
C				D							

VERBAL BOUNDARY DESCRIPTION AND JUSTIFICATION The Widener house is located in the East Cold Springs township at the above referenced UTM coordinates. This location recognizes the house and the parameters of the grounds upon which it rests.

11. FORM PREPARED BY

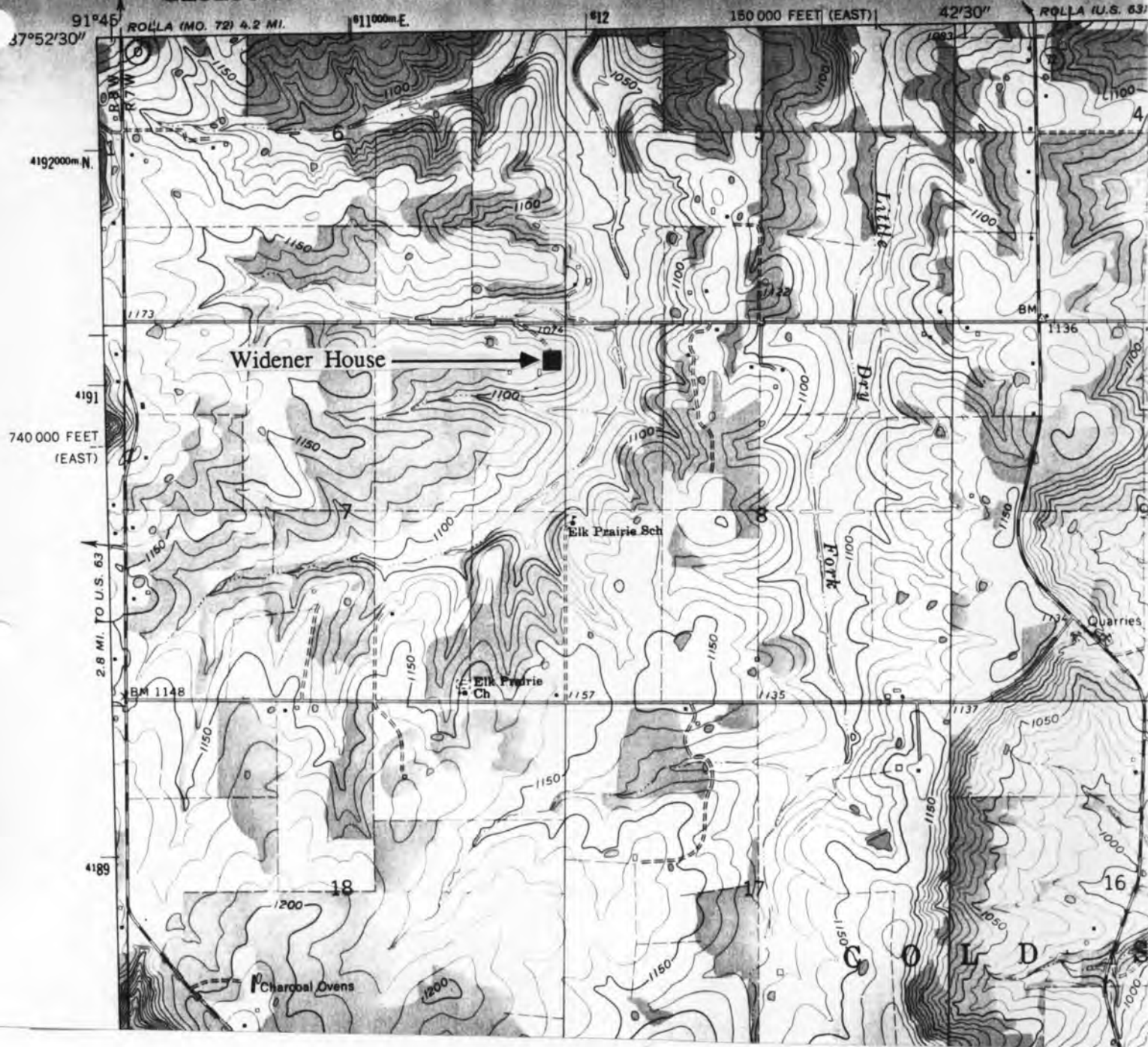
NAME / TITLE B. S. Black - Assistant Historic Preservation Coordinator

ORGANIZATION Meramec Regional Planning Commission

ADDRESS 101 West Tenth Street, Rolla, Missouri 65401

DATE Aug, 1985

UNITED STATES
DEPARTMENT OF THE INTERIOR
GEOLOGICAL SURVEY



THE WIDENER HOUSE

T36N. - R7W. - S8.
East Cold Springs Township
Rural Phelps County

U. S. G. S. 7.5 Minute Topographic Map
Lecoma Quadrangle
Scale: 1:24,000

UTM REFERENCES
Zone: 15
Easting: 611820
Northing: 4191100

PH-A5-001-136



MISSOURI OFFICE OF HISTORIC PRESERVATION / INVENTORY SURVEY FORM

1. NAME Sankovitch
 HISTORIC
 AND / OR COMMON

2. LOCATION T37N. - R9W. - S3.
 STREET & NUMBER Rt. 2, Box 220
 CITY, TOWN Rolla VICINITY OF East Arlington
 STATE Missouri CODE 29 COUNTY Phelps CODE 161

3. CLASSIFICATION

CATEGORY	OWNERSHIP	STATUS	PRESENT USE
<input type="checkbox"/> district	<input type="checkbox"/> public	<input checked="" type="checkbox"/> occupied	<input type="checkbox"/> agriculture
<input checked="" type="checkbox"/> building(s)	<input checked="" type="checkbox"/> private	<input type="checkbox"/> unoccupied	<input type="checkbox"/> commercial
<input type="checkbox"/> structure	<input type="checkbox"/> both	<input type="checkbox"/> work in progress	<input type="checkbox"/> educational
<input type="checkbox"/> site	PUBLIC ACQUISITION	ACCESSIBLE	<input checked="" type="checkbox"/> private residence
<input type="checkbox"/> object	<input type="checkbox"/> in process	<input type="checkbox"/> yes: restricted	<input type="checkbox"/> religious
	<input type="checkbox"/> being considered	<input type="checkbox"/> yes: unrestricted	<input type="checkbox"/> scientific
	<input type="checkbox"/> N/A	<input type="checkbox"/> no	<input type="checkbox"/> industrial
			<input type="checkbox"/> military
			<input type="checkbox"/> other: _____

4. OWNER OF PROPERTY

NAME Richard and Anna Sankovitch

STREET & NUMBER Same as above

CITY, TOWN " " VICINITY OF East Arlington STATE Missouri

5. LOCATION OF LEGAL DESCRIPTION

Assessor's Office
 Phelps County Courthouse
 Rolla, Missouri 65401

6. REPRESENTATION IN EXISTING SURVEYS

TITLE (None)	Determined Eligible?	Yes	No	Federal	State	County	Local
--------------	----------------------	-----	----	---------	-------	--------	-------

7. DESCRIPTION

CONDITION	CHECK ONE	CHECK ONE	
<input type="checkbox"/> excellent	<input type="checkbox"/> unaltered	<input checked="" type="checkbox"/> original site	
<input checked="" type="checkbox"/> good	<input checked="" type="checkbox"/> altered	<input type="checkbox"/> moved	date Sept. 1985
<input type="checkbox"/> fair	<input type="checkbox"/> unexposed		

DESCRIBE THE PRESENT AND ORIGINAL (IF KNOWN) PHYSICAL APPEARANCE

The Sankovitch house was bought eight years ago from Jane Smith Davis. The original floor plan was two up two down with an enclosed stairway. A lean to kitchen section has been added as well as an open front porch. This is an oak frame house (with many square nails) with a rock foundation (for the old part) and a cement foundation for the newer section. The side windows are six over six panes set in plain moulding. It is a well kept house with the exterior covered with clapboard and frameboard. It has an asphalt shingle roof with a center ridge chimney. The porch is decorated with wrought iron rails. The house is located on a hill overlooking a small creek and farmland.

PH-AS-001-137

8. SIGNIFICANCE - Phelps County Survey - Sankovitch

PERIOD	AREAS OF SIGNIFICANCE - CHECK AND JUSTIFY BELOW			
<input type="checkbox"/> prehistoric	<input type="checkbox"/> archeology - prehistoric	<input type="checkbox"/> community planning	<input checked="" type="checkbox"/> landscape architecture	<input type="checkbox"/> religion
<input type="checkbox"/> 1400-1499	<input type="checkbox"/> archeology - historic	<input type="checkbox"/> conservation	<input type="checkbox"/> law	<input type="checkbox"/> science
<input type="checkbox"/> 1500-1599	<input type="checkbox"/> agriculture	<input type="checkbox"/> economics	<input type="checkbox"/> literature	<input type="checkbox"/> sculpture
<input type="checkbox"/> 1600-1699	<input type="checkbox"/> architecture	<input type="checkbox"/> education	<input type="checkbox"/> military	<input type="checkbox"/> social / humanitarian
<input type="checkbox"/> 1700-1799	<input type="checkbox"/> art	<input type="checkbox"/> engineering	<input type="checkbox"/> music	<input type="checkbox"/> theater
<input checked="" type="checkbox"/> 1800-1899	<input type="checkbox"/> commerce	<input type="checkbox"/> exploration / settlement	<input type="checkbox"/> philosophy	<input type="checkbox"/> transportation
<input type="checkbox"/> 1900-	<input type="checkbox"/> communications	<input type="checkbox"/> industry	<input type="checkbox"/> politics / government	<input type="checkbox"/> other (specify)
		<input type="checkbox"/> invention		

SPECIFIC DATES c. 1890 BUILDER / ARCHITECT Unknown

STATEMENT OF SIGNIFICANCE (IN ONE PARAGRAPH)

Landscape architecture: This house is set upon a hill which overlooks a small creek stocked with ducks and geese. The overall affect is most picturesque.

9. MAJOR BIBLIOGRAPHICAL REFERENCES

Mrs. Anna Sankovitch

10. GEOGRAPHICAL DATA

ACREAGE OF PROPERTY approx 118 acres QUADRANGLE NAME Newburg Quad SCALE 1:24000
UTM REFERENCES

A	1 5 5 9 7 4 0 0 4 2 0 0 8 8 0	B											
	ZONE EASTING NORTHING		ZONE EASTING NORTHING										
C		D											

VERBAL BOUNDARY DESCRIPTION AND JUSTIFICATION The Sankovitch house is located in the East Arlington township at the above referenced UTM coordinates. This location recognizes the house, outbuildings, and the parameters of the grounds on which it rests.

11. FORM PREPARED BY

NAME / TITLE Black - Assistant Historic Preservation Coordinator
ORGANIZATION Meramec Regional Planning Commission
ADDRESS 101 West Tenth Street, Rolla, Missouri 65401

DATE 1985



THE SANKOVITCH HOUSE

PH-A5001-137

**T37N. - R9W. - S3.
East Arlington Township
Rural Phelps County**

**U. S. G. S. 7.5 Minute Topographic Map
Newburg Quadrangle
Scale: 1:24,000**

**UTM REFERENCES
Zone: 15
Easting: 597400**



PH-A5001-138

MISSOURI OFFICE OF HISTORIC PRESERVATION / INVENTORY SURVEY FORM

1. NAME Williams
HISTORIC
AND / OR COMMON

2. LOCATION T 38 N - R 9 W - S 20
STREET & NUMBER Rt. 2, Box 254
CITY, TOWN Rolla VICINITY OF Central Miller
STATE Missouri CODE 29 COUNTY Phelps CODE 161

3. CLASSIFICATION
CATEGORY OWNERSHIP STATUS PRESENT USE
district public ☒ occupied agriculture museum
☒ building(s) ☒ private unoccupied commercial park
structure both work in progress educational ☒ private residence
site PUBLIC ACQUISITION ACCESSIBLE religious
object in process yes: restricted government scientific
being considered yes: unrestricted industrial transportation
N/A no military other:

4. OWNER OF PROPERTY
NAME Roy Williams
STREET & NUMBER Same as above
CITY, TOWN " " VICINITY OF Central Miller STATE Missouri

5. LOCATION OF LEGAL DESCRIPTION
Assessor's Office
Phelps County Courthouse
Rolla, Missouri 65401

6. REPRESENTATION IN EXISTING SURVEYS
TITLE (None) Determined Eligible? Yes No Federal State County Local

7. DESCRIPTION
CONDITION deteriorated CHECK ONE CHECK ONE
excellent ☒ original site
☒ good ruins ☒ altered moved date Oct. 1985
fair unexposed

DESCRIBE THE PRESENT AND ORIGINAL (IF KNOWN) PHYSICAL APPEARANCE

The William's house was built in 1900 and, since then, has had many alterations. Although it has an irregular plan shape the original structure was rectangular with two rooms up, two down. Alterations include: enclosing a porch into a hall and bathroom (which had been original kitchen); building a den; a porch and modernizing the interior with paneling, etc. The foundation is of rock and it has a one room basement. The exterior has clapboard, a shingle roof and a center ridge chimney.

8. SIGNIFICANCE - Phelps County Survey - Williams House

PERIOD	AREAS OF SIGNIFICANCE - CHECK AND JUSTIFY BELOW			
<input type="checkbox"/> prehistoric	<input type="checkbox"/> archeology - prehistoric	<input type="checkbox"/> community planning	<input type="checkbox"/> landscape architecture	<input type="checkbox"/> religion
<input type="checkbox"/> 1400-1499	<input type="checkbox"/> archeology - historic	<input type="checkbox"/> conservation	<input type="checkbox"/> law	<input type="checkbox"/> science
<input type="checkbox"/> 1500-1599	<input type="checkbox"/> agriculture	<input type="checkbox"/> economics	<input type="checkbox"/> literature	<input type="checkbox"/> sculpture
<input type="checkbox"/> 1600-1699	<input type="checkbox"/> architecture	<input type="checkbox"/> education	<input type="checkbox"/> military	<input type="checkbox"/> social / humanitarian
<input type="checkbox"/> 1700-1799	<input type="checkbox"/> art	<input type="checkbox"/> engineering	<input type="checkbox"/> music	<input type="checkbox"/> theater
<input type="checkbox"/> 1800-1899	<input checked="" type="checkbox"/> commerce	<input type="checkbox"/> exploration / settlement	<input type="checkbox"/> philosophy	<input type="checkbox"/> transportation
<input checked="" type="checkbox"/> 1900-	<input type="checkbox"/> communications	<input type="checkbox"/> industry	<input type="checkbox"/> politics / government	<input type="checkbox"/> other (specify)
		<input type="checkbox"/> invention		

SPECIFIC DATES 1900 BUILDER / ARCHITECT "Pet" Smith

STATEMENT OF SIGNIFICANCE (IN ONE PARAGRAPH)

Commerce: "Pet" Smith also started a lumber business in Newburg.

Agriculture: The Williams' have been in agriculture for many years.

9. MAJOR BIBLIOGRAPHICAL REFERENCES

Mr. & Mrs. Roy Williams

10. GEOGRAPHICAL DATA

ACREAGE OF PROPERTY 572 acres QUADRANGLE NAME Nagogomi Lodge SCALE 1:24000
UTM REFERENCES

A	1 5 5 9 3 5 4 0 4 2 0 6 5 8 0	B	
	ZONE EASTING NORTHING		ZONE EASTING NORTHING
C		D	
	ZONE EASTING NORTHING		ZONE EASTING NORTHING

VERBAL BOUNDARY DESCRIPTION AND JUSTIFICATION The William's house is located int the Central Miller township at the above referenced UTM coordinates. This location recognizes the house, an outbuilding, and the parameters of the grounds on which it rests.

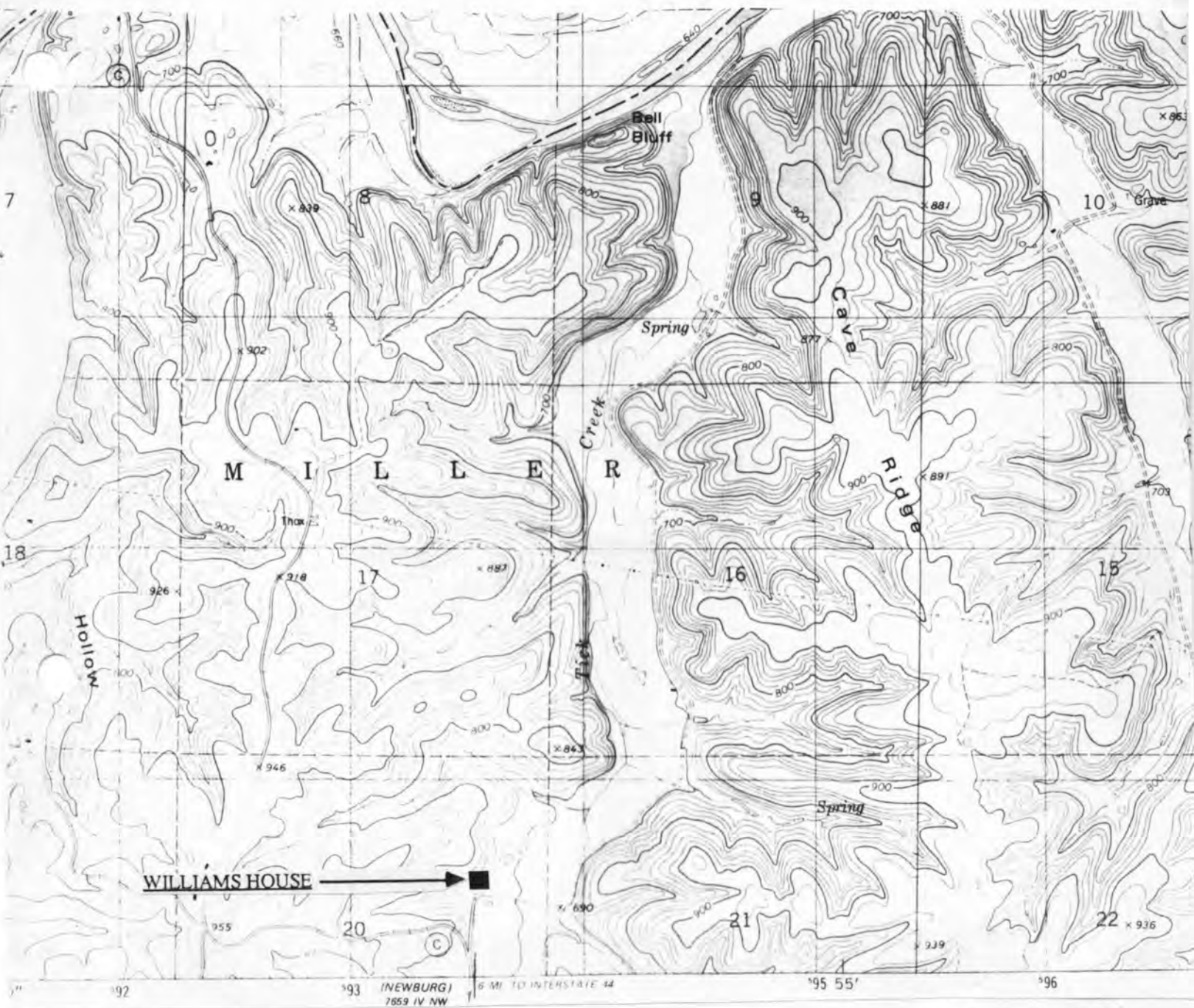
11. FORM PREPARED BY

NAME / TITLE Black - Assistant Historic Preservation Coordinator

ORGANIZATION Meramec Regional Planning Commission

ADDRESS 101 West Tenth Street, Rolla, Missouri 65401

DATE Oct,1985



THE WILLIAMS HOUSE

**T38N. - R9W. - S20.
Central Miller Township
Rural Phelps County**

**U. S. G. S. 7.5 Minute Topographic Map
Nagogami Quadrangle
Scale: 1:24,000**

**UTM REFERENCES
Zone: 15
Easting: 593540
Northing: 4206580**

PH-AS-001-138



MISSOURI OFFICE OF HISTORIC PRESERVATION / INVENTORY SURVEY FORM

1. NAME Walker

HISTORIC

AND / OR COMMON

2. LOCATION T38. - R8W. - S20.

STREET & NUMBER Box 152, Rt 3

CITY, TOWN Rolla

VICINITY OF East Part Miller

STATE Missouri

CODE 29

COUNTY Phelps

CODE 161

3. CLASSIFICATION

CATEGORY

OWNERSHIP

STATUS

PRESENT USE

☐ district☐ public☒ occupied☐ agriculture☐ museum☒ building(s)☒ private☐ unoccupied☐ commercial☐ park☐ structure☐ both☐ work in progress☐ educational☒ private residence☐ site

PUBLIC ACQUISITION

ACCESSIBLE

☐ entertainment☐ religious☐ object☐ in process☐ yes: restricted☐ government☐ scientific☐ being considered☐ yes: unrestricted☐ industrial☐ transportation☐ N/A☐ no☐ military☐ other: _____

4. OWNER OF PROPERTY

NAME Blanche Walker

STREET & NUMBER Same as above

CITY, TOWN " "

VICINITY OF East Part Miller

STATE Missouri

5. LOCATION OF LEGAL DESCRIPTION

Assessor's Office
 Phelps County Courthouse
 Rolla, Missouri 65401

6. REPRESENTATION IN EXISTING SURVEYS

TITLE (None)	Determined Eligible?	Yes	No	Federal	State	County	Local

7. DESCRIPTION

CONDITION

CHECK ONE

CHECK ONE

☐ excellent☐ deteriorated☐ unaltered☒ original site☒ good☐ ruins☒ altered☐ moved

date Oct., 1985

☐ fair☐ unexposed

DESCRIBE THE PRESENT AND ORIGINAL (IF KNOWN) PHYSICAL APPEARANCE

The Walker house is a one and one half story structure of an irregular plan shape. Originally, this was a log building which has since been substantially altered. Features of this house include a medium gable roofline, a stone center ridge chimney, and a tin roof. The second story windows are simple sash. The porch has a shed roof, a cement foundation, and squared posts; the twin front doors are centered. The Walker house is a late Greek Revival style of architecture.

8. SIGNIFICANCE - Phelps County Survey - Walker

PERIOD	AREAS OF SIGNIFICANCE - CHECK AND JUSTIFY BELOW				
<input type="checkbox"/> prehistoric	<input type="checkbox"/> archeology - prehistoric	<input type="checkbox"/> community planning	<input type="checkbox"/> landscape architecture	<input type="checkbox"/> religion	
<input type="checkbox"/> 1400-1499	<input type="checkbox"/> archeology - historic	<input type="checkbox"/> conservation	<input type="checkbox"/> law	<input type="checkbox"/> science	
<input type="checkbox"/> 1500-1599	<input type="checkbox"/> agriculture	<input type="checkbox"/> economics	<input type="checkbox"/> literature	<input type="checkbox"/> sculpture	
<input type="checkbox"/> 1600-1699	<input checked="" type="checkbox"/> architecture	<input type="checkbox"/> education	<input type="checkbox"/> military	<input type="checkbox"/> social / humanitarian	
<input type="checkbox"/> 1700-1799	<input type="checkbox"/> art	<input type="checkbox"/> engineering	<input type="checkbox"/> music	<input type="checkbox"/> theater	
<input type="checkbox"/> 1800-1899	<input type="checkbox"/> commerce	<input checked="" type="checkbox"/> exploration / settlement	<input type="checkbox"/> philosophy	<input type="checkbox"/> transportation	
<input checked="" type="checkbox"/> 1900-	<input type="checkbox"/> communications	<input type="checkbox"/> industry	<input type="checkbox"/> politics / government	<input type="checkbox"/> other (specify)	
		<input type="checkbox"/> invention			

SPECIFIC DATES C. 1935 BUILDER / ARCHITECT Clyde Walker

STATEMENT OF SIGNIFICANCE (IN ONE PARAGRAPH)

Architecture - This house was originally a log cabin

Exploration - James Monroe Walker (a great grandfather) moved from Tennessee and homesteaded this property.

9. MAJOR BIBLIOGRAPHICAL REFERENCES

Blanche Walker

10. GEOGRAPHICAL DATA

ACREAGE OF PROPERTY 132 acres QUADRANGLE NAME Vichy Quad SCALE 1:24000
UTM REFERENCES

A	1 5	6 0 2 6 2 0	4 2 0 6 8 2 0	B							
	ZONE	EASTING	NORTHING		ZONE	EASTING	NORTHING				
C				D							

VERBAL BOUNDARY DESCRIPTION AND JUSTIFICATION The Walker house is located in the East Miller township at the above referenced UTM coordinates. This location recongizes the house and the parameters of the grounds on which it rests.

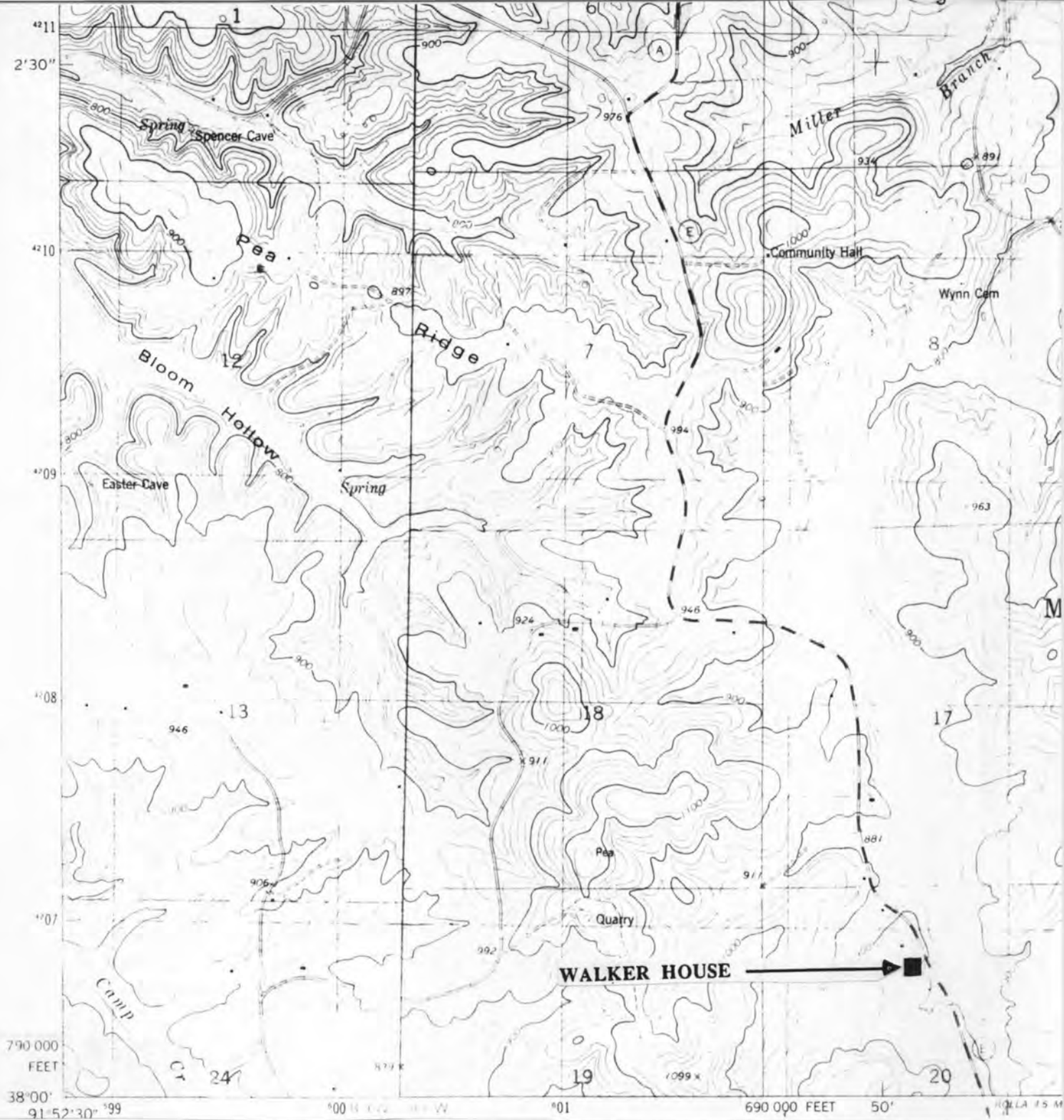
11. FORM PREPARED BY

NAME / TITLE B. S. Black - Assistant Historic Preservation Coordinator

ORGANIZATION Meramec Regional Planning Commission

ADDRESS 101 West Tenth Street, Rolla, Missouri 65401

DATE 1985



THE WALKER HOUSE
T38N. - R8W. - S20.
East Part Miller Township
Rural Phelps County

PH-AS-001-139

U. S. G. S. 7.5 Minute Topographic Map
Vichy Quadrangle
Scale: 1:24,000

UTM REFERENCES
Zone: 15
Easting: 602620
Northing: 4206820



PH-AS-001-140

MISSOURI OFFICE OF HISTORIC PRESERVATION / INVENTORY SURVEY FORM

1. NAME James Panky
 HISTORIC
 AND / OR COMMON

2. LOCATION T 38 N - R 8 W - S 13
 STREET & NUMBER Rt. 3, Box 594
 CITY, TOWN Rolla VICINITY OF East Miller
 STATE Missouri CODE 29 COUNTY Phelps CODE 161

3. CLASSIFICATION

CATEGORY	OWNERSHIP	STATUS	PRESENT USE
<input type="checkbox"/> district	<input type="checkbox"/> public	<input checked="" type="checkbox"/> occupied	<input type="checkbox"/> agriculture
<input checked="" type="checkbox"/> building(s)	<input type="checkbox"/> private	<input type="checkbox"/> unoccupied	<input type="checkbox"/> commercial
<input type="checkbox"/> structure	<input type="checkbox"/> both	<input type="checkbox"/> work in progress	<input type="checkbox"/> educational
<input type="checkbox"/> site	PUBLIC ACQUISITION	ACCESSIBLE	<input checked="" type="checkbox"/> private residence
<input type="checkbox"/> object	<input type="checkbox"/> in process	<input type="checkbox"/> yes: restricted	<input type="checkbox"/> religious
	<input type="checkbox"/> being considered	<input type="checkbox"/> yes: unrestricted	<input type="checkbox"/> scientific
	<input type="checkbox"/> N/A	<input type="checkbox"/> no	<input type="checkbox"/> industrial
			<input type="checkbox"/> military
			<input type="checkbox"/> other: _____

4. OWNER OF PROPERTY

NAME James Panky

STREET & NUMBER Same as above

CITY, TOWN " " VICINITY OF East Miller STATE Missouri

5. LOCATION OF LEGAL DESCRIPTION

Assessor's Office
 Phelps County Courthouse
 Rolla, Missouri 65401

6. REPRESENTATION IN EXISTING SURVEYS

TITLE (None)	Determined Eligible?	Yes	No	Federal	State	County	Local
--------------	----------------------	-----	----	---------	-------	--------	-------

7. DESCRIPTION

CONDITION	CHECK ONE	CHECK ONE	
<input type="checkbox"/> excellent	<input checked="" type="checkbox"/> deteriorated	<input type="checkbox"/> unaltered	<input checked="" type="checkbox"/> original site
<input type="checkbox"/> good	<input type="checkbox"/> ruins	<input checked="" type="checkbox"/> altered	<input type="checkbox"/> moved
<input type="checkbox"/> fair	<input type="checkbox"/> unexposed		date Sept. 1985

DESCRIBE THE PRESENT AND ORIGINAL (IF KNOWN) PHYSICAL APPEARANCE

This building has two storys and the foundation is of cement. The Pankys' are building on additional rooms to the north of the building. The porch was removed and a foundation laid for the new rooms. It has a new roof and is to be remodeled inside.

8. SIGNIFICANCE - Phelps County Survey - James Panky House

PERIOD	AREAS OF SIGNIFICANCE - CHECK AND JUSTIFY BELOW			
<input type="checkbox"/> prehistoric	<input type="checkbox"/> archeology - prehistoric	<input type="checkbox"/> community planning	<input type="checkbox"/> landscape architecture	<input type="checkbox"/> religion
<input type="checkbox"/> 1400-1499	<input type="checkbox"/> archeology - historic	<input type="checkbox"/> conservation	<input type="checkbox"/> law	<input type="checkbox"/> science
<input type="checkbox"/> 1500-1599	<input type="checkbox"/> agriculture	<input type="checkbox"/> economics	<input type="checkbox"/> literature	<input type="checkbox"/> sculpture
<input type="checkbox"/> 1600-1699	<input type="checkbox"/> architecture	<input type="checkbox"/> education	<input type="checkbox"/> military	<input type="checkbox"/> social / humanitarian
<input type="checkbox"/> 1700-1799	<input type="checkbox"/> art	<input type="checkbox"/> engineering	<input type="checkbox"/> music	<input type="checkbox"/> theater
<input checked="" type="checkbox"/> 1800-1899	<input checked="" type="checkbox"/> commerce	<input type="checkbox"/> exploration / settlement	<input type="checkbox"/> philosophy	<input type="checkbox"/> transportation
<input type="checkbox"/> 1900-	<input type="checkbox"/> communications	<input type="checkbox"/> industry	<input type="checkbox"/> politics / government	<input type="checkbox"/> other (specify)
		<input type="checkbox"/> invention		

SPECIFIC DATES c 1915

BUILDER / ARCHITECT Unknown

STATEMENT OF SIGNIFICANCE (IN ONE PARAGRAPH)

Commerce- The Johnmeyer's Equipment Company was located at this site for many years.

9. MAJOR BIBLIOGRAPHICAL REFERENCES

Rusty Panky

10. GEOGRAPHICAL DATA

ACREAGE OF PROPERTY approx 95 acres QUADRANGLE NAME Vichy Quad SCALE 1:24000
UTM REFERENCES

A	1 5	6 0 9 6 2 0	4 2 0 8 1 6 0	B									
	ZONE	EASTING	NORTHING		ZONE	EASTING	NORTHING						
C					D								

VERBAL BOUNDARY DESCRIPTION AND JUSTIFICATION The Panky house is located in the East Miller township at the above referenced UTM coordinates. This location recognizes the house, an outbuilding, and the parameters of the grounds on which it rests.

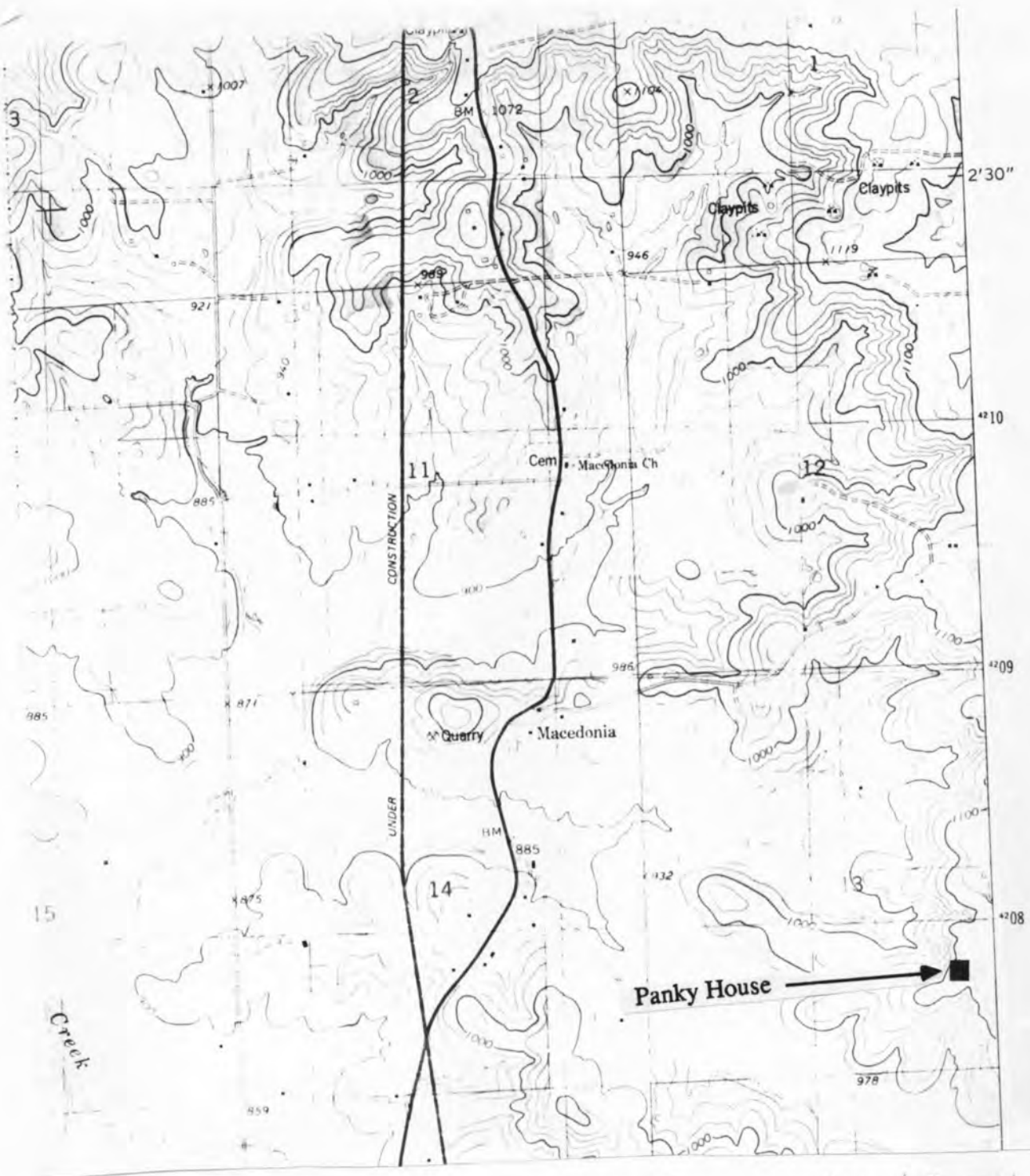
11. FORM PREPARED BY

NAME / TITLE B. S. Black - Assistant Historic Preservation Coordinator

ORGANIZATION Meramec Regional Planning Commission

ADDRESS 101 West Tenth Street, Rolla, Missouri 65401

DATE Sept, 1985



THE PANKY HOUSE

T38N. - R8W. - S13.
East Miller Township
Rural Phelps County

U. S. G. S. 7.5 Minute Topographic Map
Vichy Quadrangle
Scale: 1:24,000

UTM REFERENCES
Zone: 15
Easting: 609620
Northing: 4208160

PH-AS 001-140



PH-AS-001-141

MISSOURI OFFICE OF HISTORIC PRESERVATION / INVENTORY SURVEY FORM

1. NAME Dewing House
HISTORIC
AND / OR COMMON

2. LOCATION T 37 N - R 7 W - S 21
STREET & NUMBER Rt. 4
CITY, TOWN Rolla VICINITY OF South Dillon
STATE Missouri CODE 29 COUNTY Phelps CODE 161

3. CLASSIFICATION
CATEGORY OWNERSHIP STATUS PRESENT USE
district public ☒ occupied agriculture museum
☒ building(s) ☒ private unoccupied commercial park
structure both work in progress educational ☒ private residence
site PUBLIC ACQUISITION ACCESSIBLE entertainment religious
object in process yes: restricted government scientific
being considered yes: unrestricted industrial transportation
N/A no military other:

4. OWNER OF PROPERTY
NAME Otto Dewing
STREET & NUMBER Same as above
CITY, TOWN " " VICINITY OF South Dillon STATE Missouri

5. LOCATION OF LEGAL DESCRIPTION
Assessor's Office
Phelps County Courthouse
Rolla, Missouri 65401

6. REPRESENTATION IN EXISTING SURVEYS
TITLE (None) Determined Eligible? Yes No Federal State County Local

7. DESCRIPTION
CONDITION deteriorated CHECK ONE CHECK ONE
excellent ☒ original site
☒ good ruins ☒ altered moved date Oct. 1985
fair unexposed

DESCRIBE THE PRESENT AND ORIGINAL (IF KNOWN) PHYSICAL APPEARANCE

The Dewing house is a 1 1/2 story Greek Revival style structure. Its basic construction features include a concrete foundation and an oak frame. The floor plan is four up and four down. Alterations include the enclosing of a side porch into a bath, and building a rear addition on in 1917. The front porch was added in 1917 to replace a wooden porch. The front porch has a shed roof (shingled), four square columns, and upper end side enclosures. Basic architectural features include a medium pitched gabled roof, a shingled roof, and an exterior side chimney. The windows are two over two and the wall treatment is clapboard. It is set in a pleasant yard enclosed by a wire fence.

8. SIGNIFICANCE - Phelps County Survey - Dewing House

PERIOD	AREAS OF SIGNIFICANCE - CHECK AND JUSTIFY BELOW			
<input type="checkbox"/> prehistoric	<input type="checkbox"/> archeology - prehistoric	<input type="checkbox"/> community planning	<input type="checkbox"/> landscape architecture	<input type="checkbox"/> religion
<input type="checkbox"/> 1400-1499	<input type="checkbox"/> archeology - historic	<input type="checkbox"/> conservation	<input type="checkbox"/> law	<input type="checkbox"/> science
<input type="checkbox"/> 1500-1599	<input type="checkbox"/> agriculture	<input type="checkbox"/> economics	<input type="checkbox"/> literature	<input type="checkbox"/> sculpture
<input type="checkbox"/> 1600-1699	<input checked="" type="checkbox"/> architecture	<input type="checkbox"/> education	<input type="checkbox"/> military	<input type="checkbox"/> social / humanitarian
<input type="checkbox"/> 1700-1799	<input type="checkbox"/> art	<input type="checkbox"/> engineering	<input type="checkbox"/> music	<input type="checkbox"/> theater
<input checked="" type="checkbox"/> 1800-1899	<input type="checkbox"/> commerce	<input type="checkbox"/> exploration / settlement	<input type="checkbox"/> philosophy	<input type="checkbox"/> transportation
<input type="checkbox"/> 1900-	<input type="checkbox"/> communications	<input type="checkbox"/> industry	<input type="checkbox"/> politics / government	<input type="checkbox"/> other (specify)
		<input type="checkbox"/> invention		

SPECIFIC DATES C 1905

BUILDER / ARCHITECT Dewing

STATEMENT OF SIGNIFICANCE (IN ONE PARAGRAPH)

Architecture: The Dewing family built several homes in this section.

9. MAJOR BIBLIOGRAPHICAL REFERENCES

Mr. Otto Dewing

10. GEOGRAPHICAL DATA

ACREAGE OF PROPERTY 157 acres QUADRANGLE NAME Dillon Quad SCALE 1:24000
UTM REFERENCES

A	1 5	6 1 4 5 2 0	4 1 9 7 3 0 0	B							
	ZONE	EASTING	NORTHING		ZONE	EASTING	NORTHING				
C				D							

VERBAL BOUNDARY DESCRIPTION AND JUSTIFICATION

The Dewing house is located in the South Dillon township at the above referenced UTM coordinates. This location recognizes the house, outbuildings and the parameters of the ground on which it rests.

11. FORM PREPARED BY

NAME / TITLE Barbara Black - Assistant Historic Preservation Coordinator

ORGANIZATION Meramec Regional Planning Commission

ADDRESS 101 West Tenth Street, Rolla, Missouri 65401

DATE 1985



0H-AS-001-141

THE DEWING HOUSE

T37N. - R7W. - S21.
South Dillon Township
Rural Phelps County

U. S. G. S. 7.5 Minute Topographic Map
Dillon Quadrangle
Scale: 1:24,000

UTM REFERENCES
Zone: 15
Easting: 614520
Northing: 4197300



817-A5-001-142

MISSOURI OFFICE OF HISTORIC PRESERVATION / INVENTORY SURVEY FORM

1. NAME Vance
HISTORIC
AND / OR COMMON

2. LOCATION T38N - R7W - S16
STREET & NUMBER Rl. 4
CITY, TOWN Rolla VICINITY OF North Dillon
STATE Missouri CODE 29 COUNTY Phelps CODE 161

3. CLASSIFICATION
CATEGORY OWNERSHIP STATUS PRESENT USE
district public ☒ occupied agriculture museum
☒ building(s) ☒ private unoccupied commercial park
structure both work in progress educational private residence
site PUBLIC ACQUISITION ACCESSIBLE entertainment religious
object in process yes: restricted government scientific
being considered yes: unrestricted industrial transportation
N/A no military other:

4. OWNER OF PROPERTY
NAME Newton Vance
STREET & NUMBER same as above
CITY, TOWN " " VICINITY OF North Dillon STATE Missouri

5. LOCATION OF LEGAL DESCRIPTION
Assessor's Office
Phelps County Courthouse
Rolla, Missouri 65401

6. REPRESENTATION IN EXISTING SURVEYS
TITLE (None) Determined Eligible? Yes No Federal State County Local

7. DESCRIPTION
CONDITION deteriorated CHECK ONE CHECK ONE
excellent ☐ unaltered ☒ original site
☒ good ☐ ruins ☒ altered ☐ moved date Oct. 1985
fair ☐ unexposed

DESCRIBE THE PRESENT AND ORIGINAL (IF KNOWN) PHYSICAL APPEARANCE

The Vance house is a basic "L shaped" house with a fill in porch. Its most interesting and unusual feature (especially for this area) is the octagonal shaped bay which faces the front. The bay is covered by the pediment gable. The front porch has two Queen Anne posts and a cement floor. The south side has a gabled shed dormer. The roof is covered with shingles and the exterior wall treatment is of short lengths of clapboard. The right section facing the front has vertical boards. Windows are one over one simple sash.

8. SIGNIFICANCE - Phelps County Survey - Vance

PERIOD	AREAS OF SIGNIFICANCE - CHECK AND JUSTIFY BELOW			
<input type="checkbox"/> prehistoric	<input type="checkbox"/> archeology - prehistoric	<input type="checkbox"/> community planning	<input type="checkbox"/> landscape architecture	<input type="checkbox"/> religion
<input type="checkbox"/> 1400-1499	<input type="checkbox"/> archeology - historic	<input type="checkbox"/> conservation	<input type="checkbox"/> law	<input type="checkbox"/> science
<input type="checkbox"/> 1500-1599	<input type="checkbox"/> agriculture	<input type="checkbox"/> economics	<input type="checkbox"/> literature	<input type="checkbox"/> sculpture
<input type="checkbox"/> 1600-1699	<input checked="" type="checkbox"/> architecture	<input type="checkbox"/> education	<input type="checkbox"/> military	<input type="checkbox"/> social / humanitarian
<input type="checkbox"/> 1700-1799	<input type="checkbox"/> art	<input type="checkbox"/> engineering	<input type="checkbox"/> music	<input type="checkbox"/> theater
<input type="checkbox"/> 1800-1899	<input type="checkbox"/> commerce	<input type="checkbox"/> exploration / settlement	<input type="checkbox"/> philosophy	<input type="checkbox"/> transportation
<input checked="" type="checkbox"/> 1900-	<input type="checkbox"/> communications	<input type="checkbox"/> industry	<input type="checkbox"/> politics / government	<input type="checkbox"/> other (specify)
		<input type="checkbox"/> invention		

SPECIFIC DATES c. c.1905

BUILDER / ARCHITECT Unknown

STATEMENT OF SIGNIFICANCE (IN ONE PARAGRAPH)

Architecture - An octagonal shaped by window is fairly unusual in this area.

9. MAJOR BIBLIOGRAPHICAL REFERENCES

Barbara S. Black

10. GEOGRAPHICAL DATA

ACREAGE OF PROPERTY approx 120 acres QUADRANGLE NAME Safe, MO SCALE 1:24000

UTM REFERENCES

A	1 5	6 1 5 2 0 0	4 2 0 7 6 4 0	B							
	ZONE	EASTING	NORTHING		ZONE	EASTING	NORTHING				
C				D							

VERBAL BOUNDARY DESCRIPTION AND JUSTIFICATION The Vance house is located in the North Dillon township at the above referenced UTM coordinates. This location recognizes the house, an outbuilding, and the parameters of the grounds on which it rests.

11. FORM PREPARED BY

NAME / TITLE Barbara S. Black- Assistant Historic Preservation Coordinator

ORGANIZATION Meramec Regional Planning Commission

ADDRESS 101 West Tenth Street, Rolla, Missouri 65401

DATE Oct.1985



DH-AS-001-142

THE VANCE HOUSE
T38N. - R7W. - S16.
North Dillon Township
Rural Phelps County

U. S. G. S. 7.5 Minute Topographic Map
Safe Quadrangle
Scale: 1:24,000

UTM REFERENCES
Zone: 15
Easting: 615200
Northing: 4207640



MISSOURI OFFICE OF HISTORIC PRESERVATION / INVENTORY SURVEY FORM

1. NAME Mr. and Mrs. Riley
 HISTORIC
 AND / OR COMMON

2. LOCATION T 38 N - R 7 W - S 7
 STREET & NUMBER Rt. 5, Box 600
 CITY, TOWN Rolla VICINITY OF North Dillon
 STATE Missouri CODE 29 COUNTY Phelps CODE 161

3. CLASSIFICATION

CATEGORY	OWNERSHIP	STATUS	PRESENT USE
__ district	__ public	<input checked="" type="checkbox"/> occupied	__ agriculture
<input checked="" type="checkbox"/> building(s)	<input checked="" type="checkbox"/> private	__ unoccupied	__ museum
__ structure	__ both	__ work in progress	__ commercial
__ site	PUBLIC ACQUISITION	ACCESSIBLE	__ educational
__ object	__ in process	__ yes: restricted	<input checked="" type="checkbox"/> private residence
	__ being considered	__ yes: unrestricted	__ religious
	__ N/A	__ no	__ scientific
			__ transportation
			__ other: _____

4. OWNER OF PROPERTY

NAME Mr. and Mrs. Riley

STREET & NUMBER Same as above

CITY, TOWN " " VICINITY OF North Dillon STATE Missouri

5. LOCATION OF LEGAL DESCRIPTION

Assessor's Office
 Phelps County Courthouse
 Rolla, Missouri 65401

6. REPRESENTATION IN EXISTING SURVEYS

TITLE (None)	Determined Eligible?	Yes	No	Federal	State	County	Local
--------------	----------------------	-----	----	---------	-------	--------	-------

7. DESCRIPTION

CONDITION	CHECK ONE	CHECK ONE
__ excellent	__ unaltered	<input checked="" type="checkbox"/> original site
__ good	<input checked="" type="checkbox"/> altered	__ moved
<input checked="" type="checkbox"/> fair	__ deteriorated	date <u>Sept. 1985</u>
	__ ruins	
	__ unexposed	

DESCRIBE THE PRESENT AND ORIGINAL (IF KNOWN) PHYSICAL APPEARANCE

This is a log building built by Willie Hackett around 1910. The logs are hewed and filled with mortar. It is a 1 1/2 storey building with two rooms (bedrooms) upstairs and four to five downstairs. Alterations include turning the porch into a screened in porch and replacing wood floor with cement. The log cabin is painted green. It is set in a pleasant lot thirty feet from the road. The roof is of tin and it has a stone foundation. The interior has very few modifications.

8. SIGNIFICANCE - Phelps County Survey - Mr. and Mrs. Riley House

PERIOD	AREAS OF SIGNIFICANCE - CHECK AND JUSTIFY BELOW			
<input type="checkbox"/> prehistoric	<input type="checkbox"/> archeology - prehistoric	<input type="checkbox"/> community planning	<input type="checkbox"/> landscape architecture	<input type="checkbox"/> religion
<input type="checkbox"/> 1400-1499	<input type="checkbox"/> archeology - historic	<input type="checkbox"/> conservation	<input type="checkbox"/> law	<input type="checkbox"/> science
<input type="checkbox"/> 1500-1599	<input type="checkbox"/> agriculture	<input type="checkbox"/> economics	<input type="checkbox"/> literature	<input type="checkbox"/> sculpture
<input type="checkbox"/> 1600-1699	<input type="checkbox"/> architecture	<input type="checkbox"/> education	<input type="checkbox"/> military	<input type="checkbox"/> social / humanitarian
<input type="checkbox"/> 1700-1799	<input type="checkbox"/> art	<input type="checkbox"/> engineering	<input type="checkbox"/> music	<input type="checkbox"/> theater
<input type="checkbox"/> 1800-1899	<input type="checkbox"/> commerce	<input type="checkbox"/> exploration / settlement	<input type="checkbox"/> philosophy	<input checked="" type="checkbox"/> transportation
<input checked="" type="checkbox"/> 1900-	<input type="checkbox"/> communications	<input type="checkbox"/> industry	<input type="checkbox"/> politics / government	<input type="checkbox"/> other (specify)
		<input type="checkbox"/> invention		

SPECIFIC DATES 1910

BUILDER / ARCHITECT Hackett

STATEMENT OF SIGNIFICANCE (IN ONE PARAGRAPH)

Transportation: at one time this was railroad land.

Architecture: This was originally a log cabin - the log framework is still clearly visible in certain interior sections of the house.

9. MAJOR BIBLIOGRAPHICAL REFERENCES

Mr. & Mrs. David Riley

10. GEOGRAPHICAL DATA

ACREAGE OF PROPERTY 40 acres QUADRANGLE NAME Safe SCALE 1:24000
 UTM REFERENCES

A	1 5	6 1 0 4 0 0	4 2 1 0 6 0 0	B							
	ZONE	EASTING	NORTHING		ZONE	EASTING	NORTHING				
C				D							

VERBAL BOUNDARY DESCRIPTION AND JUSTIFICATION The Riley house is located in the North Dillon township at the above referenced UTM coordinates. This location recognizes the house, outbuildings, and the parameters of the grounds on which it rests.

11. FORM PREPARED BY

NAME / TITLE Black - Assistant Historic Preservation Coordinator

ORGANIZATION Meramec Regional Planning Commission

ADDRESS 101 West Tenth Street, Rolla, Missouri 65401

DATE September, 1985



RILEY LOG CABIN

**T38N. - R7W. - S7.
North Dillon Township
Rural Phelps County**

**U. S. G. S. 7.5 Minute Topographic Map
Safe Quadrangle
Scale: 1:24,000**

**UTM REFERENCES
Zone: 15
Easting: 610400
Northing: 4210600**



PH-A5001-144

MISSOURI OFFICE OF HISTORIC PRESERVATION / INVENTORY SURVEY FORM

1. NAME Macedonia Store

HISTORIC

AND / OR COMMON

2. LOCATION T38N. - R8W. - S14.

STREET & NUMBER Rt. 5, Box 632

CITY, TOWN Rolla

VICINITY OF East Part Miller

STATE Missouri

CODE 29

COUNTY Phelps

CODE 161

3. CLASSIFICATION

CATEGORY

OWNERSHIP

STATUS

PRESENT USE

__ district

__ public

__ occupied

__ agriculture

__ museum

☒ building(s)

☒ private

☒ unoccupied

__ commercial

__ park

__ structure

__ both

__ work in progress

__ educational

☒ private residence

__ site

PUBLIC ACQUISITION

ACCESSIBLE

__ entertainment

__ religious

__ object

__ in process

__ yes: restricted

__ government

__ scientific

__ being considered

__ yes: unrestricted

__ industrial

__ transportation

__ N/A

__ no

__ military

__ other: _____

4. OWNER OF PROPERTY

NAME

STREET & NUMBER Marie Lampey

CITY, TOWN Lee Summit

VICINITY OF East Part Miller STATE Missouri

5. LOCATION OF LEGAL DESCRIPTION

Assessor's Office
Phelps County Courthouse
Rolla, Missouri 65401

6. REPRESENTATION IN EXISTING SURVEYS

TITLE (None)

Determined Eligible?

Yes

No

Federal

State

County

Local

7. DESCRIPTION

CONDITION

__ excellent

☒ deteriorated

CHECK ONE

☒ unaltered

CHECK ONE

☒ original site

__ good

__ ruins

__ altered

__ moved

date Oct. 1985

__ fair

__ unexposed

DESCRIBE THE PRESENT AND ORIGINAL (IF KNOWN) PHYSICAL APPEARANCE

This is a Utilitarian Style building build in 1915. Originally, a log structure church was located at this site - it burned in 1800. The Macedonia store is a square plan shape and is very typical of rural commercial buildings. The features of this house include a gable roofline and shed roof porch covered with tin, diagonal plan stripping on the front door, and flanking windows with one panel tongue and groove shutters covering the windows. The exterior covering is of weatherboard and the porch foundation is of cement. There is a side slope chimney.

8. SIGNIFICANCE - Phelps County Survey - Macedonia Store

PERIOD	AREAS OF SIGNIFICANCE - CHECK AND JUSTIFY BELOW				
<input type="checkbox"/> prehistoric	<input type="checkbox"/> archeology - prehistoric	<input type="checkbox"/> community planning	<input type="checkbox"/> landscape architecture	<input type="checkbox"/> religion	
<input type="checkbox"/> 1400-1499	<input type="checkbox"/> archeology - historic	<input type="checkbox"/> conservation	<input type="checkbox"/> law	<input type="checkbox"/> science	
<input type="checkbox"/> 1500-1599	<input type="checkbox"/> agriculture	<input type="checkbox"/> economics	<input type="checkbox"/> literature	<input type="checkbox"/> sculpture	
<input type="checkbox"/> 1600-1699	<input type="checkbox"/> architecture	<input type="checkbox"/> education	<input type="checkbox"/> military	<input type="checkbox"/> social / humanitarian	
<input type="checkbox"/> 1700-1799	<input type="checkbox"/> art	<input type="checkbox"/> engineering	<input type="checkbox"/> music	<input type="checkbox"/> theater	
<input type="checkbox"/> 1800-1899	<input checked="" type="checkbox"/> commerce	<input checked="" type="checkbox"/> exploration / settlement	<input type="checkbox"/> philosophy	<input type="checkbox"/> transportation	
<input checked="" type="checkbox"/> 1900-	<input type="checkbox"/> communications	<input type="checkbox"/> industry	<input type="checkbox"/> politics / government	<input type="checkbox"/> other (specify)	
		<input type="checkbox"/> invention			

SPECIFIC DATES c. 1915. BUILDER / ARCHITECT unknown

STATEMENT OF SIGNIFICANCE (IN ONE PARAGRAPH)

Commerce - The Macedonia store/Post Office may have been the site of the first Post Office in Phelps County - it may also have been equipped with the first telephone line in the county.

Exploration - Macedonia faces a road which at one time use to be the original 63 Hwy leading to Rolla.

9. MAJOR BIBLIOGRAPHICAL REFERENCES

Donna Simmons
Rt 5, Box 632
Rolla, MO 65401

10. GEOGRAPHICAL DATA

ACREAGE OF PROPERTY approx 50 acres QUADRANGLE NAME Vichy Quad SCALE 1:24000
UTM REFERENCES

A	<input type="text" value="1"/>	<input type="text" value="5"/>	<input type="text" value="6"/>	<input type="text" value="0"/>	<input type="text" value="7"/>	<input type="text" value="9"/>	<input type="text" value="2"/>	<input type="text" value="0"/>	<input type="text" value="4"/>	<input type="text" value="2"/>	<input type="text" value="0"/>	<input type="text" value="8"/>	<input type="text" value="8"/>	<input type="text" value="8"/>	<input type="text" value="0"/>
	ZONE		EASTING				NORTHING								
C	<input type="text"/>	<input type="text"/>	<input type="text"/>	<input type="text"/>	<input type="text"/>	<input type="text"/>	<input type="text"/>	<input type="text"/>	<input type="text"/>	<input type="text"/>	<input type="text"/>	<input type="text"/>	<input type="text"/>	<input type="text"/>	<input type="text"/>
D	<input type="text"/>	<input type="text"/>	<input type="text"/>	<input type="text"/>	<input type="text"/>	<input type="text"/>	<input type="text"/>	<input type="text"/>	<input type="text"/>	<input type="text"/>	<input type="text"/>	<input type="text"/>	<input type="text"/>	<input type="text"/>	<input type="text"/>

VERBAL BOUNDARY DESCRIPTION AND JUSTIFICATION The Macedonia store is located in the East Miller township at the above referenced UTM coordinates. This location recognizes the store, and the parameters of the grounds on which it rests.

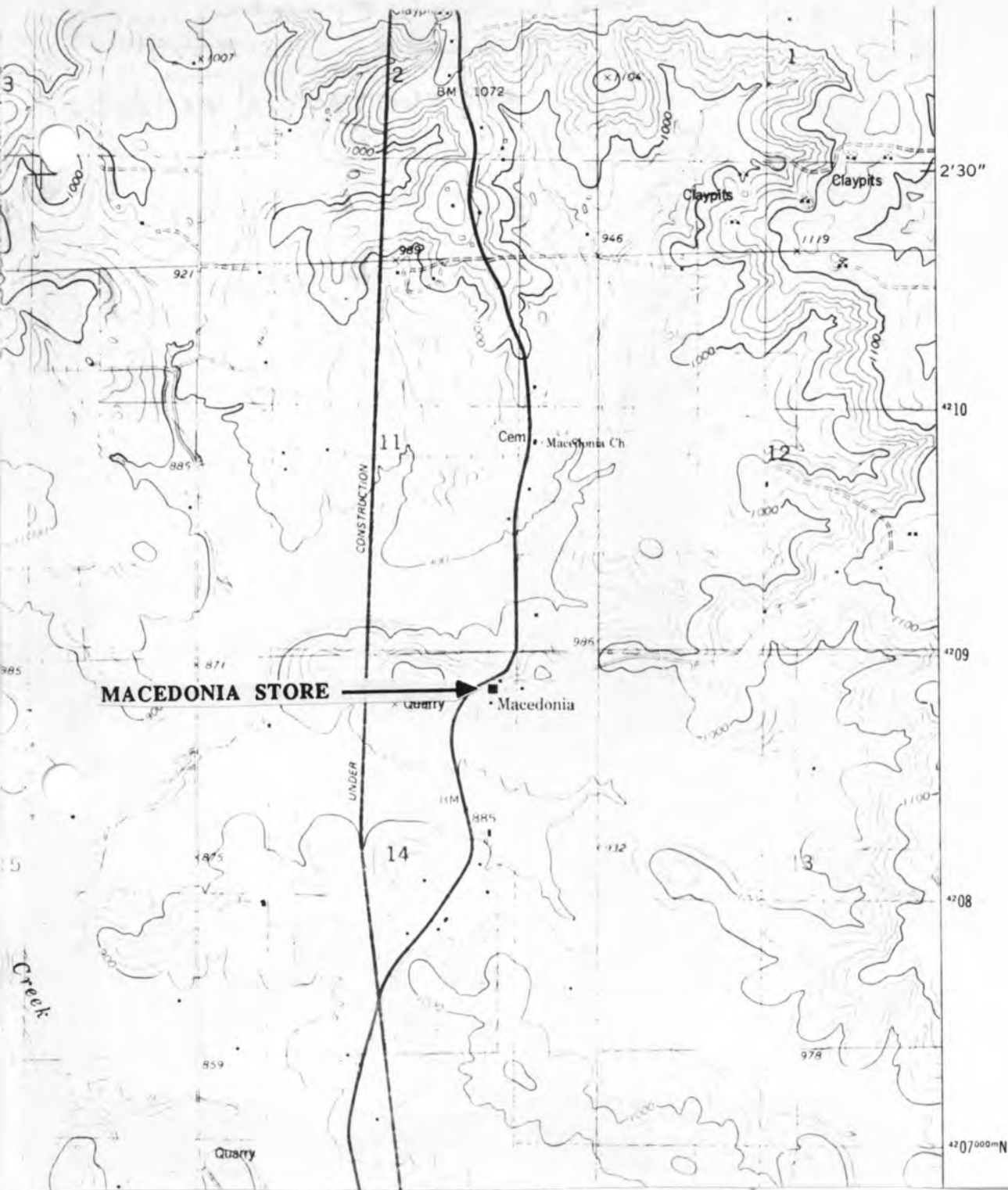
11. FORM PREPARED BY

NAME / TITLE B.S. Black - Assistant Historic Preservation Coordinator

ORGANIZATION Meramec Regional Planning Commission

ADDRESS 101 West Tenth Street, Rolla, Missouri 65401

DATE Oct, 1985



MACEDONIA STORE
T38N. - R8W. - S14.
East Part Miller Township
Rural Phelps County

U. S. G. S. 7.5 Minute Topographic Map
Vichy Quadrangle
Scale: 1:24,000

UTM REFERENCES
Zone: 15
Easting: 607920
Northing: 4208880

PH-AS-001-144



MISSOURI OFFICE OF HISTORIC PRESERVATION / INVENTORY SURVEY FORM

1. NAME Macedonia House

HISTORIC

AND / OR COMMON

2. LOCATION T38N. - R8W. - S.14.

STREET & NUMBER Rt. 5

CITY, TOWN Rolla

VICINITY OF East Part Miller

STATE Missouri

CODE 29

COUNTY Phelps

CODE 161

3. CLASSIFICATION

CATEGORY

OWNERSHIP

STATUS

PRESENT USE

__ district

__ public

__ occupied

__ agriculture

__ museum

☒ building(s)

☒ private

☒ unoccupied

__ commercial

__ park

__ structure

__ both

__ work in progress

__ educational

☒ private residence

__ site

PUBLIC ACQUISITION

ACCESSIBLE

__ entertainment

__ religious

__ object

__ in process

__ yes: restricted

__ government

__ scientific

__ being considered

__ yes: unrestricted

__ industrial

__ transportation

__ N/A

__ no

__ military

__ other: __

4. OWNER OF PROPERTY

NAME

STREET & NUMBER Marie Lampey

CITY, TOWN Lee Summit

VICINITY OF East Part Miller

STATE Missouri

5. LOCATION OF LEGAL DESCRIPTION

Assessor's Office
Phelps County Courthouse
Rolla, Missouri 65401

6. REPRESENTATION IN EXISTING SURVEYS

TITLE (None)

Determined Eligible?

Yes

No

Federal

State

County

Local

7. DESCRIPTION

CONDITION

__ excellent

__ deteriorated

CHECK ONE

☒ unaltered

CHECK ONE

☒ original site

☒ good

__ ruins

__ altered

__ moved

date Aug. 1985

__ fair

__ unexposed

DESCRIBE THE PRESENT AND ORIGINAL (IF KNOWN) PHYSICAL APPEARANCE

The Lampey house is a Queen Anne - Foursquare house built c. 1900. It has a square plan shape, a hip roof of tine, paired sash windows, and a recessed corner porch. The porch is ornamented by barge board Queen Anne trim and a single porch post. The exterior is covered with weatherboard.

8. SIGNIFICANCE - Phelps County Survey - Macedonia House

PERIOD	AREAS OF SIGNIFICANCE - CHECK AND JUSTIFY BELOW			
<input type="checkbox"/> prehistoric	<input type="checkbox"/> archeology - prehistoric	<input type="checkbox"/> community planning	<input type="checkbox"/> landscape architecture	<input type="checkbox"/> religion
<input type="checkbox"/> 1400-1499	<input type="checkbox"/> archeology - historic	<input type="checkbox"/> conservation	<input type="checkbox"/> law	<input type="checkbox"/> science
<input type="checkbox"/> 1500-1599	<input type="checkbox"/> agriculture	<input type="checkbox"/> economics	<input type="checkbox"/> literature	<input type="checkbox"/> sculpture
<input type="checkbox"/> 1600-1699	<input type="checkbox"/> architecture	<input type="checkbox"/> education	<input type="checkbox"/> military	<input type="checkbox"/> social / humanitarian
<input type="checkbox"/> 1700-1799	<input type="checkbox"/> art	<input type="checkbox"/> engineering	<input type="checkbox"/> music	<input type="checkbox"/> theater
<input type="checkbox"/> 1800-1899	<input type="checkbox"/> commerce	<input type="checkbox"/> exploration / settlement	<input type="checkbox"/> philosophy	<input type="checkbox"/> transportation
<input checked="" type="checkbox"/> 1900-	<input type="checkbox"/> communications	<input type="checkbox"/> industry	<input type="checkbox"/> politics / government	<input checked="" type="checkbox"/> other (specify)
		<input type="checkbox"/> invention		

SPECIFIC DATES c. 1900 BUILDER / ARCHITECT Unknown

STATEMENT OF SIGNIFICANCE (IN ONE PARAGRAPH)

Rental - This house was originally used as a feed store and then renovated into a rental house. Currently, it is not used.

9. MAJOR BIBLIOGRAPHICAL REFERENCES

Donna Simmons

10. GEOGRAPHICAL DATA

ACREAGE OF PROPERTY approx 10 acres QUADRANGLE NAME Vichy Quad SCALE 1:24000
UTM REFERENCES

A

1	5	6	0	7	9	6	0	4	2	0	8	1	4	0
ZONE		EASTING				NORTHING								

B

ZONE		EASTING				NORTHING								

C

--	--	--	--	--	--	--	--	--	--	--	--	--	--	--

D

--	--	--	--	--	--	--	--	--	--	--	--	--	--	--

VERBAL BOUNDARY DESCRIPTION AND JUSTIFICATION The Macedonia house is located in the East Miller Township at the above referenced UTM coordinates. This location recognizes the house and the parameters of the grounds on which it rests.

11. FORM PREPARED BY

NAME / TITLE B. S. Black - Assistant Historic Preservation Coordinator

ORGANIZATION Meramec Regional Planning Commission

ADDRESS 101 West Tenth Street, Rolla, Missouri 65401

DATE Sept, 1985



MISSOURI OFFICE OF HISTORIC PRESERVATION / INVENTORY SURVEY FORM

1. NAME Simmons
HISTORIC
AND / OR COMMON

2. LOCATION T38N. - R8W. - S14.
STREET & NUMBER Rt. 5
CITY, TOWN Rolla VICINITY OF East MillerTownship
STATE Missouri CODE 29 COUNTY Phelps CODE 161

3. CLASSIFICATION
CATEGORY OWNERSHIP STATUS PRESENT USE
__ district __ public __ occupied __ agriculture __ museum
__ building(s) X private X unoccupied __ commercial __ park
X structure __ both __ work in progress __ educational __ private residence
__ site PUBLIC ACQUISITION ACCESSIBLE __ entertainment __ religious
__ object __ in process __ yes: restricted __ government __ scientific
__ being considered __ yes: unrestricted __ industrial __ transportation
__ N/A __ no __ military __ other: __

4. OWNER OF PROPERTY
NAME Donna Simmons
STREET & NUMBER Same as above
CITY, TOWN " " VICINITY OF East Miller STATE Missouri

5. LOCATION OF LEGAL DESCRIPTION
Assessor's Office
Phelps County Courthouse
Rolla, Missouri 65401

6. REPRESENTATION IN EXISTING SURVEYS
TITLE (None) Determined Eligible? Yes No Federal State County Local

7. DESCRIPTION
CONDITION deteriorated CHECK ONE CHECK ONE
__ excellent __ X unaltered X original site
__ good __ ruins __ altered __ moved date Sept. 1985
X fair __ unexposed

DESCRIBE THE PRESENT AND ORIGINAL (IF KNOWN) PHYSICAL APPEARANCE

This is a Utilitarian style outbuilding built c. 1910. It has vertical siding with batons, a cement foundation, and a cement block addition. It has a gable roofline and projecting eaves. The roof material is wood.

8. SIGNIFICANCE - Phelps County Survey - Simmons

PERIOD	AREAS OF SIGNIFICANCE - CHECK AND JUSTIFY BELOW			
<input type="checkbox"/> prehistoric	<input type="checkbox"/> archeology - prehistoric	<input type="checkbox"/> community planning	<input type="checkbox"/> landscape architecture	<input type="checkbox"/> religion
<input type="checkbox"/> 1400-1499	<input type="checkbox"/> archeology - historic	<input type="checkbox"/> conservation	<input type="checkbox"/> law	<input type="checkbox"/> science
<input type="checkbox"/> 1500-1599	<input type="checkbox"/> agriculture	<input type="checkbox"/> economics	<input type="checkbox"/> literature	<input type="checkbox"/> sculpture
<input type="checkbox"/> 1600-1699	<input checked="" type="checkbox"/> architecture	<input type="checkbox"/> education	<input type="checkbox"/> military	<input type="checkbox"/> social / humanitarian
<input type="checkbox"/> 1700-1799	<input type="checkbox"/> art	<input type="checkbox"/> engineering	<input type="checkbox"/> music	<input type="checkbox"/> theater
<input type="checkbox"/> 1800-1899	<input type="checkbox"/> commerce	<input type="checkbox"/> exploration / settlement	<input type="checkbox"/> philosophy	<input type="checkbox"/> transportation
<input checked="" type="checkbox"/> 1900-	<input type="checkbox"/> communications	<input type="checkbox"/> industry	<input type="checkbox"/> politics / government	<input type="checkbox"/> other (specify)
		<input type="checkbox"/> invention		

SPECIFIC DATES Circa 1910 BUILDER / ARCHITECT Unknown

STATEMENT OF SIGNIFICANCE (IN ONE PARAGRAPH)

Architecture - This outbuilding faces the original Hwy 63 which is now almost completely obscured by undergrowth and pastureland use. This is a typical example of an Ozark Vernacular structure used for utilitarian purposes.

9. MAJOR BIBLIOGRAPHICAL REFERENCES

Donna Simmons

10. GEOGRAPHICAL DATA

ACREAGE OF PROPERTY approx 73 acres QUADRANGLE NAME Vichy Quad SCALE 1:24000
UTM REFERENCES

A	1 5	6 0 7 9 4 0	4 2 0 8 8 2 0	B								
	ZONE	EASTING	NORTHING		ZONE	EASTING	NORTHING					
C					D							

VERBAL BOUNDARY DESCRIPTION AND JUSTIFICATION The Simmons building is located in the East Miller township at the above referenced UTM coordinates. This location recognizes the building and the parameters of the grounds on which it rests.

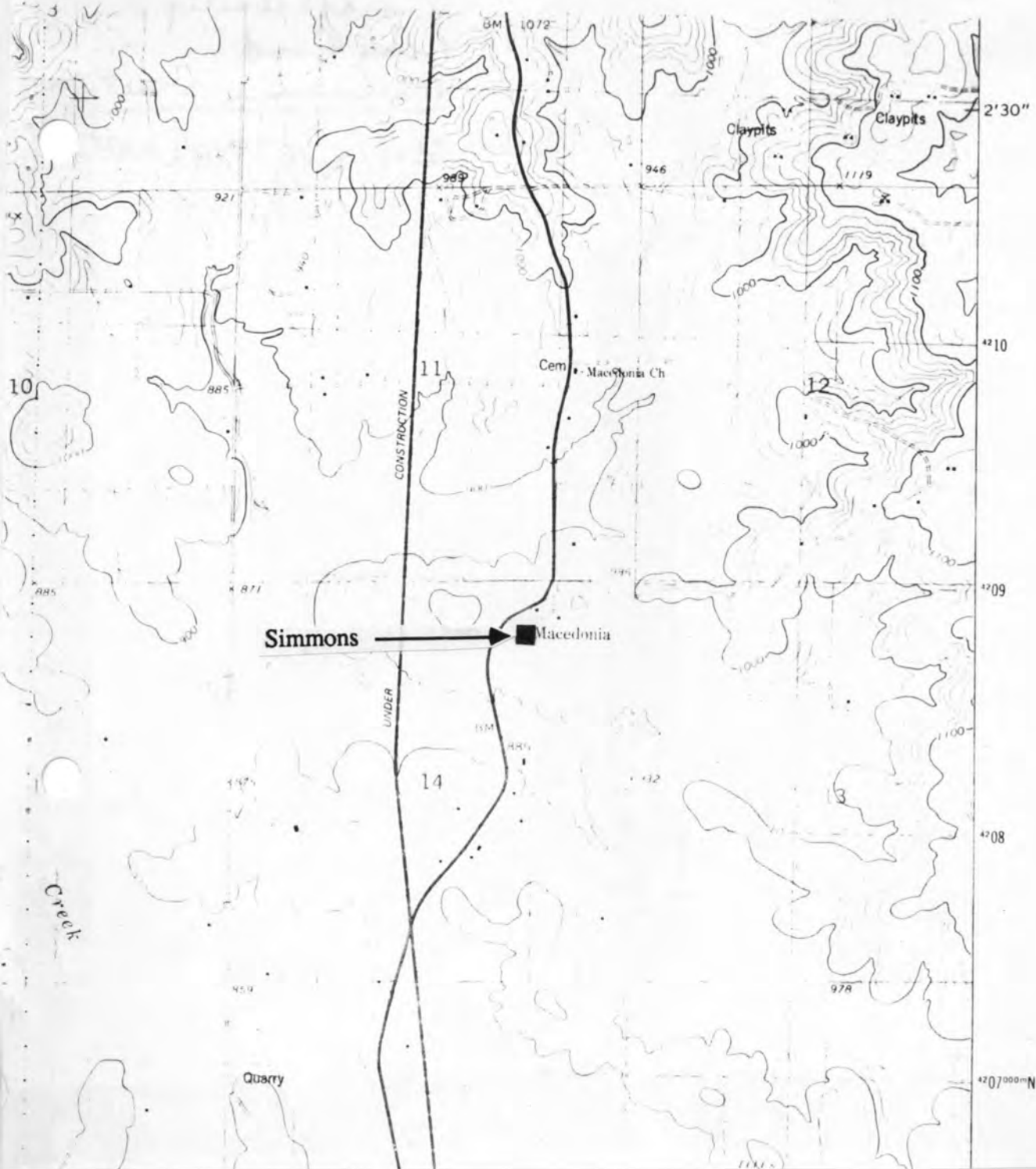
11. FORM PREPARED BY

NAME / TITLE Barbara S. Black - Assistant Historic Preservation Coordinator

ORGANIZATION Meramec Regional Planning Commission

ADDRESS 101 West Tenth Street, Rolla, Missouri 65401

DATE Sept., 1985



SIMMONS

**T38N. - R8W. - S14.
East Miller Township
Rural Phelps County**

**U. S. G. S. 7.5 Minute Topographic Map
Vichy Quadrangle
Scale: 1:24,000**

**UTM REFERENCES
Zone: 15
Easting: 607940
Northing: 4208820**

PH-AS-001-146



MISSOURI OFFICE OF HISTORIC PRESERVATION / INVENTORY SURVEY FORM

1. NAME Aaron Radiator Shop (Original)

HISTORIC

AND / OR COMMON

2. LOCATION T37N - R8W - S7

STREET & NUMBER Rt. 6, Box 80

CITY, TOWN Rolla

VICINITY OF Rolla Township

STATE Missouri

CODE 29

COUNTY Phelps

CODE 161

3. CLASSIFICATION

CATEGORY

☐ district☒ building(s)☐ structure☐ site☐ object

OWNERSHIP

☐ public☒ private☐ both

PUBLIC ACQUISITION

☐ in process☐ being considered☐ N/A

STATUS

☐ occupied☒ unoccupied☐ work in progress

ACCESSIBLE

☐ yes: restricted☐ yes: unrestricted☐ no

PRESENT USE

☐ agriculture☐ commercial☐ educational☐ entertainment☐ government☐ industrial☐ military☐ museum☐ park☐ private residence☐ religious☐ scientific☐ transportation☒ other: abandoned

4. OWNER OF PROPERTY

NAME Aaron

STREET & NUMBER Martin Springs Drive

CITY, TOWN Rolla

VICINITY OF

Rolla Township

STATE Missouri

5. LOCATION OF LEGAL DESCRIPTION

Assessor's Office
 Phelps County Courthouse
 Rolla, Missouri 65401

6. REPRESENTATION IN EXISTING SURVEYS

TITLE (None)	Determined Eligible?	Yes	No	Federal	State	County	Local
--------------	----------------------	-----	----	---------	-------	--------	-------

7. DESCRIPTION

CONDITION

☐ excellent☐ good☐ fair☐ deteriorated☒ ruins☐ unexposed

CHECK ONE

☒ unaltered☐ altered

CHECK ONE

☒ original site☐ moveddate Sept. 1985

DESCRIBE THE PRESENT AND ORIGINAL (IF KNOWN) PHYSICAL APPEARANCE

The Aaron Radiator Shop is a commercial style of building built c. 1905. The shop has a false front of a "boomtown" shape.

8. SIGNIFICANCE - Phelps County Survey - Aaron Radiator Shop (original)

PERIOD	AREAS OF SIGNIFICANCE - CHECK AND JUSTIFY BELOW			
<input type="checkbox"/> prehistoric	<input type="checkbox"/> archeology - prehistoric	<input type="checkbox"/> community planning	<input type="checkbox"/> landscape architecture	<input type="checkbox"/> religion
<input type="checkbox"/> 1400-1499	<input type="checkbox"/> archeology - historic	<input type="checkbox"/> conservation	<input type="checkbox"/> law	<input type="checkbox"/> science
<input type="checkbox"/> 1500-1599	<input type="checkbox"/> agriculture	<input type="checkbox"/> economics	<input type="checkbox"/> literature	<input type="checkbox"/> sculpture
<input type="checkbox"/> 1600-1699	<input type="checkbox"/> architecture	<input type="checkbox"/> education	<input type="checkbox"/> military	<input type="checkbox"/> social / humanitarian
<input type="checkbox"/> 1700-1799	<input type="checkbox"/> art	<input type="checkbox"/> engineering	<input type="checkbox"/> music	<input type="checkbox"/> theater
<input type="checkbox"/> 1800-1899	<input checked="" type="checkbox"/> commerce	<input type="checkbox"/> exploration / settlement	<input type="checkbox"/> philosophy	<input type="checkbox"/> transportation
<input checked="" type="checkbox"/> 1900-	<input type="checkbox"/> communications	<input type="checkbox"/> industry	<input type="checkbox"/> politics / government	<input type="checkbox"/> other (specify)
		<input type="checkbox"/> invention		

SPECIFIC DATES 1905

BUILDER / ARCHITECT Aaron

STATEMENT OF SIGNIFICANCE (IN ONE PARAGRAPH)

Commerce This was the original site and structure of the Aaron Radiator Shop. In subsequent years, this grew into a large business for the Rolla area. Although this particular building was abandoned, several other shops expanded in the area.

9. MAJOR BIBLIOGRAPHICAL REFERENCES

Mr. Gary Wrap
Rt. 6, Box 80
Rolla, MO 65401

10. GEOGRAPHICAL DATA

ACREAGE OF PROPERTY 35 QUADRANGLE NAME Rolla, Missouri SCALE 1:24000
UTM REFERENCES

A

1	5	6	0	1	7	4	0	4	1	9	9	2	8	0
---	---	---	---	---	---	---	---	---	---	---	---	---	---	---

ZONE EASTING NORTHING

B

--	--	--	--	--	--	--	--	--	--	--	--	--	--	--

ZONE EASTING NORTHING

C

--	--	--	--	--	--	--	--	--	--	--	--	--	--	--

D

--	--	--	--	--	--	--	--	--	--	--	--	--	--	--

VERBAL BOUNDARY DESCRIPTION AND JUSTIFICATION

The Aaron Radiator Shop (original) is located in the Rolla Township at the above referenced UTM coordinates. This location recognizes the building and the parameters of the grounds on which it rests.

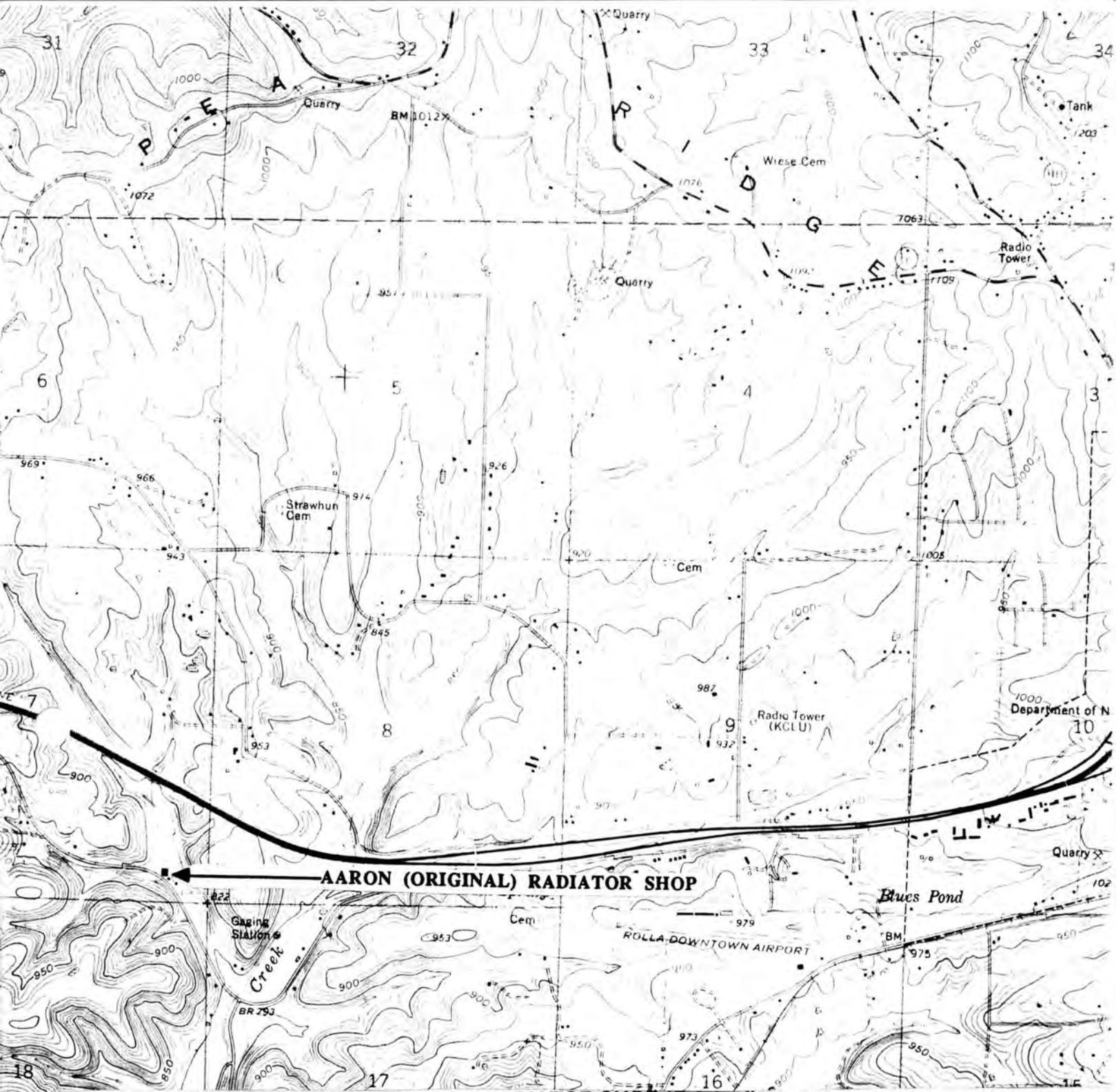
11. FORM PREPARED BY

NAME / TITLE B. S. Black - Assistant Historic Preservation Coordinator

ORGANIZATION Meramec Regional Planning Commission

ADDRESS 101 West Tenth Street, Rolla, Missouri 65401

DATE Sept, 1985



AARON RADIATOR SHOP (Original)
T37N. - R8W. - S7.
Rolla Township
Rural Phelps County

U. S. G. S. 7.5 Minute Topographic Map
Rolla Quadrangle
Scale: 1:24,000

UTM REFERENCES
Zone: 15
Easting: 601740
Northing: 4199280



MISSOURI OFFICE OF HISTORIC PRESERVATION / INVENTORY SURVEY FORM

1. NAME Aaron Rental House

HISTORIC

AND / OR COMMON

2. LOCATION T37N - R8W - S7

STREET & NUMBER Rt. 6, Box 80, Martin Springs Drive

CITY, TOWN Rolla

VICINITY OF Rolla Township

STATE Missouri

CODE 29

COUNTY Phelps

CODE 161

3. CLASSIFICATION

CATEGORY

OWNERSHIP

STATUS

PRESENT USE

☐ district☐ public☒ occupied☐ agriculture☐ museum☒ building(s)☒ private☐ unoccupied☐ commercial☐ park☐ structure☐ both☐ work in progress☐ educational☐ private residence☐ site

PUBLIC ACQUISITION

ACCESSIBLE

☐ entertainment☐ religious☐ object☐ in process☐ yes: restricted☐ government☐ scientific☐ being considered☐ yes: unrestricted☐ industrial☐ transportation☐ N/A☐ no☐ military☒ other: rental

4. OWNER OF PROPERTY

NAME Aaron

STREET & NUMBER Martin Springs Drive

CITY, TOWN Rolla

VICINITY OF Rolla Township

STATE Missouri

5. LOCATION OF LEGAL DESCRIPTION

Assessor's Office

Phelps County Courthouse

Rolla, Missouri 65401

6. REPRESENTATION IN EXISTING SURVEYS

TITLE (None)

Determined Eligible?

Yes

No

Federal

State

County

Local

7. DESCRIPTION

CONDITION

CHECK ONE

CHECK ONE

☐ excellent☐ deteriorated☐ unaltered☒ original site☒ good☐ ruins☒ altered☐ moveddate Sept. 1985☐ fair☐ unexposed

DESCRIBE THE PRESENT AND ORIGINAL (IF KNOWN) PHYSICAL APPEARANCE

The Aaron Rental house was originally a log cabin but many structural alterations have been made over the years; its present style is vernacular. Originally two up two down, alterations include a rear addition porch (screened in) and a shed roof side addition which is used as a kitchen. This is a 1 1/2 story structure with an original gabled roofline with boxed cornice returns and a side slope chimney made of stone. The roof material is shingled and the wall material is of stucco; there is a white brick stripping which creates a partial exterior wainscoting.

8. SIGNIFICANCE - Phelps County Survey - Aaron Renal House

PERIOD	AREAS OF SIGNIFICANCE - CHECK AND JUSTIFY BELOW			
<input type="checkbox"/> prehistoric	<input type="checkbox"/> archeology - prehistoric	<input type="checkbox"/> community planning	<input type="checkbox"/> landscape architecture	<input type="checkbox"/> religion
<input type="checkbox"/> 1400-1499	<input type="checkbox"/> archeology - historic	<input type="checkbox"/> conservation	<input type="checkbox"/> law	<input type="checkbox"/> science
<input type="checkbox"/> 1500-1599	<input type="checkbox"/> agriculture	<input type="checkbox"/> economics	<input type="checkbox"/> literature	<input type="checkbox"/> sculpture
<input type="checkbox"/> 1600-1699	<input type="checkbox"/> architecture	<input type="checkbox"/> education	<input type="checkbox"/> military	<input type="checkbox"/> social / humanitarian
<input type="checkbox"/> 1700-1799	<input type="checkbox"/> art	<input type="checkbox"/> engineering	<input type="checkbox"/> music	<input type="checkbox"/> theater
<input type="checkbox"/> 1800-1899	<input checked="" type="checkbox"/> commerce	<input type="checkbox"/> exploration / settlement	<input type="checkbox"/> philosophy	<input type="checkbox"/> transportation
<input checked="" type="checkbox"/> 1900-	<input type="checkbox"/> communications	<input type="checkbox"/> industry	<input type="checkbox"/> politics / government	<input type="checkbox"/> other (specify)
		<input type="checkbox"/> invention		

SPECIFIC DATES 1915

BUILDER / ARCHITECT Unknown

STATEMENT OF SIGNIFICANCE (IN ONE PARAGRAPH)

Commerce Originally, this house was a local tavern. After many years and many structural alterations, it is now used as a rental house for UMR students.

9. MAJOR BIBLIOGRAPHICAL REFERENCES

Gary Wrap

10. GEOGRAPHICAL DATA

ACREAGE OF PROPERTY 35.5 QUADRANGLE NAME Rolla, Missouri SCALE 1:24000
 UTM REFERENCES

A	1 5	6 0 1 8 0 0	4 1 9 9 2 4 0	B							
	ZONE	EASTING	NORTHING		ZONE	EASTING	NORTHING				
C				D							

VERBAL BOUNDARY DESCRIPTION AND JUSTIFICATION

The Aaron rental house is located at the above referenced UTM coordinates. This location recognizes the house and the parameters of the grounds on which it rests.

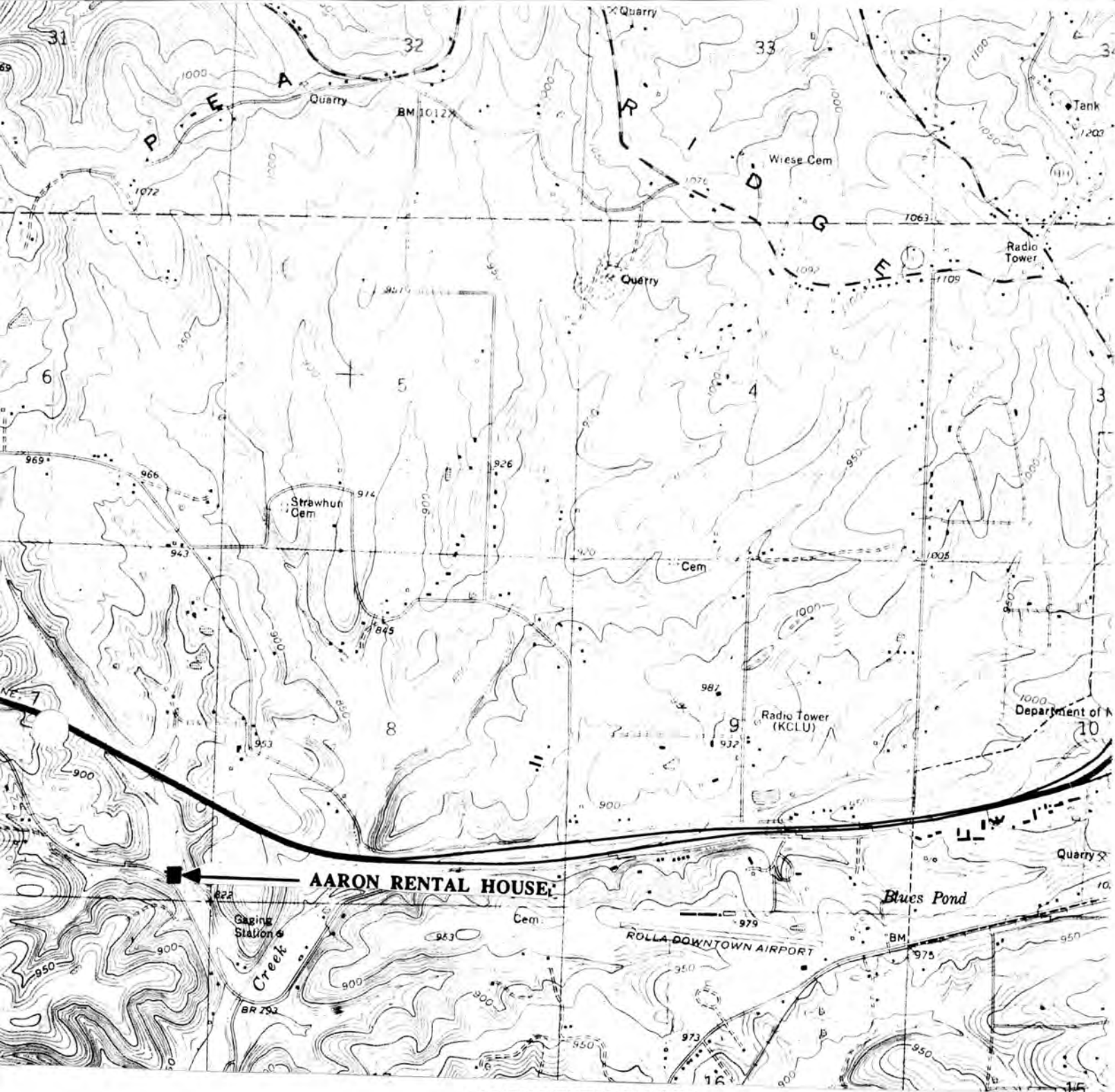
11. FORM PREPARED BY B. S. Black - Assistant Historic Preservation Assistant

NAME / TITLE

ORGANIZATION Meramec Regional Planning Commission

ADDRESS 101 West Tenth Street, Rolla, Missouri 65401

DATE Sept, 1985



AARON RENTAL HOUSE
T37N. - R8W. - S7.
Rolla Township
Rural Phelps County

RH-AS-001-148

U. S. G. S. 7.5 Minute Topographic Map
Rolla Quadrangle
Scale: 1:24,000

UTM REFERENCES
Zone: 15
Easting: 601800
Northing: 4199240



MISSOURI OFFICE OF HISTORIC PRESERVATION / INVENTORY SURVEY FORM

1. NAME Bryant House

HISTORIC

AND / OR COMMON

2. LOCATION T 37 N - R 7 W - S 8.

STREET & NUMBER Rt. 6, Box 445

CITY, TOWN Rolla

VICINITY OF South Dillon

STATE Missouri

CODE 29

COUNTY Phelps

CODE 161

3. CLASSIFICATION

CATEGORY

OWNERSHIP

STATUS

PRESENT USE

☐ district☐ public☒ occupied☐ agriculture☐ museum☒ building(s)☒ private☐ unoccupied☐ commercial☐ park☐ structure☐ both☐ work in progress☐ educational☒ private residence☐ site

PUBLIC ACQUISITION

ACCESSIBLE

☐ entertainment☐ religious☐ object☐ in process☐ yes: restricted☐ government☐ scientific☐ being considered☐ yes: unrestricted☐ industrial☐ transportation☐ N/A☐ no☐ military☐ other: _____

4. OWNER OF PROPERTY

NAME Richard and Nancy Bryant

STREET & NUMBER Same as above

CITY, TOWN " "

VICINITY OF South Dillon

STATE Missouri

5. LOCATION OF LEGAL DESCRIPTION

Assessor's Office
 Phelps County Courthouse
 Rolla, Missouri 65401

6. REPRESENTATION IN EXISTING SURVEYS

TITLE (None)

Determined Eligible?

Yes

No

Federal

State

County

Local

7. DESCRIPTION

CONDITION

CHECK ONE

CHECK ONE

☐ excellent☐ deteriorated☐ unaltered☒ original site☒ good☐ ruins☒ altered☐ moved

date Sept., 1985

☐ fair☐ unexposed

DESCRIBE THE PRESENT AND ORIGINAL (IF KNOWN) PHYSICAL APPEARANCE

The Bryants' have owned this house for five years having bought it from Austin Vogeler of St. James. Originally, this was a three room house but several additions have since been made. A dining room (right section of photo) was added along with modern windows and a shed roof; a back porch was enclosed for additional room. Its basic construction include a cement rubble foundation and an oak frame; it has a hip roof and clapboard covers the exterior. The second story has narrow sloping ceilings with the original oak beams exposed. The porch has a slanting\ shed roof, a wooden deck, and is supported by three ornamental Queen Anne posts. This is a Queen Anne style house.

8. SIGNIFICANCE - Phelps County Survey - Bryant House

PERIOD	AREAS OF SIGNIFICANCE - CHECK AND JUSTIFY BELOW			
<input type="checkbox"/> prehistoric	<input type="checkbox"/> archeology - prehistoric	<input type="checkbox"/> community planning	<input type="checkbox"/> landscape architecture	<input type="checkbox"/> religion
<input type="checkbox"/> 1400-1499	<input type="checkbox"/> archeology - historic	<input type="checkbox"/> conservation	<input type="checkbox"/> law	<input type="checkbox"/> science
<input type="checkbox"/> 1500-1599	<input type="checkbox"/> agriculture	<input type="checkbox"/> economics	<input type="checkbox"/> literature	<input type="checkbox"/> sculpture
<input type="checkbox"/> 1600-1699	<input checked="" type="checkbox"/> architecture	<input type="checkbox"/> education	<input type="checkbox"/> military	<input type="checkbox"/> social / humanitarian
<input type="checkbox"/> 1700-1799	<input type="checkbox"/> art	<input type="checkbox"/> engineering	<input type="checkbox"/> music	<input type="checkbox"/> theater
<input checked="" type="checkbox"/> 1800-1899	<input type="checkbox"/> commerce	<input type="checkbox"/> exploration / settlement	<input type="checkbox"/> philosophy	<input type="checkbox"/> transportation
<input type="checkbox"/> 1900-	<input type="checkbox"/> communications	<input type="checkbox"/> industry	<input type="checkbox"/> politics / government	<input type="checkbox"/> other (specify)
		<input type="checkbox"/> invention		

SPECIFIC DATES C 1885

BUILDER / ARCHITECT (possibly) Bryant

STATEMENT OF SIGNIFICANCE (IN ONE PARAGRAPH)

Architecture - The Bryant house is a nice example of a Queen Anne style house in the Dillon township.

9. MAJOR BIBLIOGRAPHICAL REFERENCES

Nancy Bryant

10. GEOGRAPHICAL DATA

ACREAGE OF PROPERTY approx one acre QUADRANGLE NAME Dillon Quad SCALE 1:24000

UTM REFERENCES

A	1 5	6 1 3 6 2 0	4 1 9 9 3 6 0	B							
	ZONE	EASTING	NORTHING		ZONE	EASTING	NORTHING				
C				D							

VERBAL BOUNDARY DESCRIPTION AND JUSTIFICATION

The Bryant house is located in the Dillon township at the above referenced UTM coordinates. This location recognizes the house, and the parameters of the ground on which it rests.

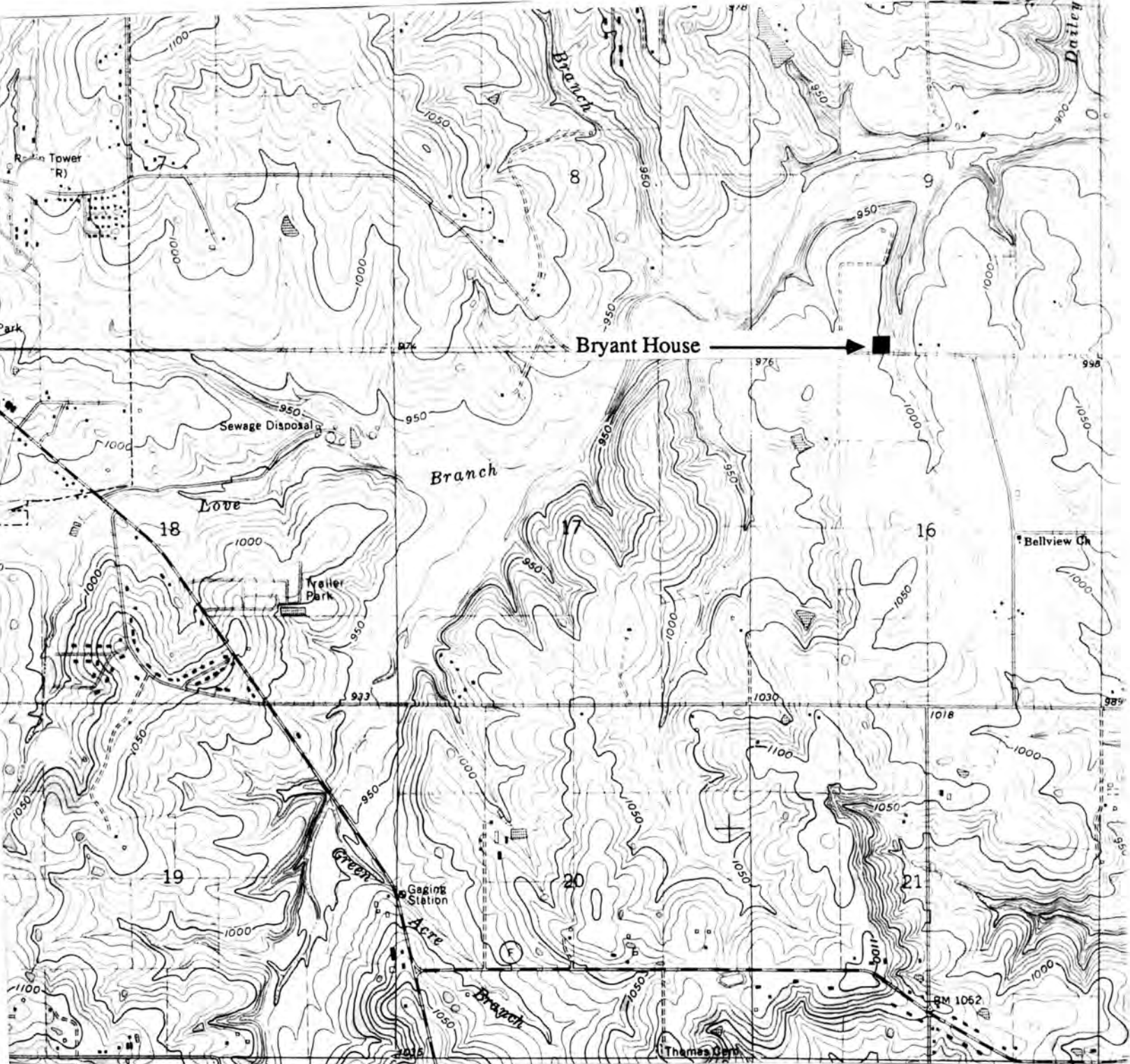
11. FORM PREPARED BY

NAME / TITLE Barbara Black - Assistant Historic Preservation Coordinator

ORGANIZATION Meramec Regional Planning Commission

ADDRESS 101 West Tenth Street, Rolla, Missouri 65401

DATE October, 1985



THE BRYANT HOUSE

T37N. - R7W. - S8.
South Dillon Township
Rural Phelps County

U. S. G. S. 7.5 Minute Topographic Map
Dillon Quadrangle
Scale: 1:24,000

UTM REFERENCES
Zone: 15
Easting: 613620
Northing: 4199360



MISSOURI OFFICE OF HISTORIC PRESERVATION / INVENTORY SURVEY FORM

1. NAME James House
HISTORIC

AND / OR COMMON Old Peistch Place

2. LOCATION T 37 N - R 7 W - S 21

STREET & NUMBER Rt. 6, Box 473

CITY, TOWN Rolla

VICINITY OF South Dillon

STATE Missouri

CODE 29

COUNTY Phelps

CODE 161

3. CLASSIFICATION

CATEGORY	OWNERSHIP	STATUS	PRESENT USE
__ district	__ public	<input checked="" type="checkbox"/> occupied	__ agriculture
<input checked="" type="checkbox"/> building(s)	<input checked="" type="checkbox"/> private	__ unoccupied	__ commercial
__ structure	__ both	__ work in progress	__ educational
__ site	PUBLIC ACQUISITION	ACCESSIBLE	__ entertainment
__ object	__ in process	__ yes: restricted	__ government
	__ being considered	__ yes: unrestricted	__ industrial
	__ N/A	__ no	__ military
			__ other: _____

4. OWNER OF PROPERTY

NAME Randy and Deniece James

STREET & NUMBER Same as above

CITY, TOWN " "

VICINITY OF South Dillon

STATE Missouri

5. LOCATION OF LEGAL DESCRIPTION

Assessor's Office
Phelps County Courthouse
Rolla, Missouri 65401

6. REPRESENTATION IN EXISTING SURVEYS

TITLE (None) Determined Eligible? Yes No Federal State County Local

7. DESCRIPTION

CONDITION	CHECK ONE	CHECK ONE	
__ excellent	__ unaltered	<input checked="" type="checkbox"/> original site	
<input checked="" type="checkbox"/> good	<input checked="" type="checkbox"/> altered	__ moved	date October, 1985
__ fair	__ unexposed		

DESCRIBE THE PRESENT AND ORIGINAL (IF KNOWN) PHYSICAL APPEARANCE

This building was constructed C 1907 - newspapers dated from 1923 had been used for insulation purposes. This is a two story building of an irregular plan shape. The interior stairway had originally been located in the back of the house but present owners moved them to side of living room - they remain open. There appears to be wainscoting on the upper walls of the second floor and the second floor still has tongue and groove ceiling. The off centered front door may have replaced a front entrance of twin doors. A back and side porch have been enclosed for additional rooms. Its style is Vernacular.

8. SIGNIFICANCE - Phelps County Survey - James House

PERIOD	AREAS OF SIGNIFICANCE - CHECK AND JUSTIFY BELOW			
<input type="checkbox"/> prehistoric	<input type="checkbox"/> archeology - prehistoric	<input type="checkbox"/> community planning	<input type="checkbox"/> landscape architecture	<input type="checkbox"/> religion
<input type="checkbox"/> 1400-1499	<input type="checkbox"/> archeology - historic	<input type="checkbox"/> conservation	<input type="checkbox"/> law	<input type="checkbox"/> science
<input type="checkbox"/> 1500-1599	<input type="checkbox"/> agriculture	<input type="checkbox"/> economics	<input type="checkbox"/> literature	<input type="checkbox"/> sculpture
<input type="checkbox"/> 1600-1699	<input checked="" type="checkbox"/> architecture	<input type="checkbox"/> education	<input type="checkbox"/> military	<input type="checkbox"/> social / humanitarian
<input type="checkbox"/> 1700-1799	<input type="checkbox"/> art	<input type="checkbox"/> engineering	<input type="checkbox"/> music	<input type="checkbox"/> theater
<input type="checkbox"/> 1800-1899	<input type="checkbox"/> commerce	<input type="checkbox"/> exploration / settlement	<input type="checkbox"/> philosophy	<input type="checkbox"/> transportation
<input checked="" type="checkbox"/> 1900-	<input type="checkbox"/> communications	<input type="checkbox"/> industry	<input type="checkbox"/> politics / government	<input checked="" type="checkbox"/> other (specify) Renovation
		<input type="checkbox"/> invention		

SPECIFIC DATES C 1907

BUILDER / ARCHITECT Dewing

STATEMENT OF SIGNIFICANCE (IN ONE PARAGRAPH)

Architecture: Dewings' have built several houses in this area.

Renovation: Randy and Deniece James are restoring the interior and are attempting to maintain many original features.

9. MAJOR BIBLIOGRAPHICAL REFERENCES

Randy and Deniece James (Otto Dewing)

10. GEOGRAPHICAL DATA

ACREAGE OF PROPERTY 5 QUADRANGLE NAME Dillon, Missouri SCALE 1:24000
UTM REFERENCES

A	1	5	6	1	4	4	2	0	4	1	9	7	1	8	0	B													
	ZONE		EASTING						NORTHING							ZONE		EASTING						NORTHING					
C																D													

VERBAL BOUNDARY DESCRIPTION AND JUSTIFICATION

The James house is located in the South Dillon township at the above referenced UTM coordinates. This location recognizes the house, outbuildings, and the parameters of the ground on which it rests.

11. FORM PREPARED BY

NAME / TITLE Barbara Black - Assistant Historic Preservation Coordinator

ORGANIZATION Meramec Regional Planning Commission

ADDRESS 101 West Tenth Street, Rolla, Missouri 65401

DATE October, 1985



THE JAMES HOUSE

T37N. - R7W. - S21.
South Dillon Township
Rural Phelps County

U. S. G. S. 7.5 Minute Topographic Map
Dillon Quadrangle
Scale: 1:24,000

UTM REFERENCES

Zone: 15
Easting: 614420
Northing: 4197180



MISSOURI OFFICE OF HISTORIC PRESERVATION / INVENTORY SURVEY FORM

1. NAME Aaron Old Cabin

HISTORIC

AND / OR COMMON

2. LOCATION T37N - R8W - S7.

STREET & NUMBER Rt. 6, Martin Springs Drive

CITY, TOWN Rolla VICINITY OF Rolla Township

STATE Missouri CODE 29 COUNTY Phelps CODE 161

3. CLASSIFICATION

CATEGORY	OWNERSHIP	STATUS	PRESENT USE	
__ district	__ public	__ occupied	__ agriculture	__ museum <input checked="" type="checkbox"/> building(s)
<input checked="" type="checkbox"/> building	<input checked="" type="checkbox"/> private	<input checked="" type="checkbox"/> unoccupied	__ commercial	__ park
__ structure	__ both	__ work in progress	__ educational	__ private residence
__ site	PUBLIC ACQUISITION	ACCESSIBLE	__ entertainment	__ religious
__ object	__ in process	__ yes: restricted	__ government	__ scientific
	__ being considered	__ yes: unrestricted	__ industrial	__ transportation
	__ N/A	__ no	__ military	<input checked="" type="checkbox"/> other: storage

4. OWNER OF PROPERTY

NAME T. Aaron

STREET & NUMBER Martin Springs Drive

CITY, TOWN Rolla, VICINITY OF Rolla Township STATE Missouri

5. LOCATION OF LEGAL DESCRIPTION

Assessor's Office
Phelps County Courthouse
Rolla, Missouri 65401

6. REPRESENTATION IN EXISTING SURVEYS

TITLE (None) Determined Eligible? Yes No Federal State County Local

7. DESCRIPTION

CONDITION		CHECK ONE	CHECK ONE	
__ excellent	__ deteriorated	<input checked="" type="checkbox"/> unaltered	<input checked="" type="checkbox"/> original site	
__ good	__ ruins	__ altered	__ moved	date Sept., 1985
<input checked="" type="checkbox"/> fair	__ unexposed			

DESCRIBE THE PRESENT AND ORIGINAL (IF KNOWN) PHYSICAL APPEARANCE

The Aaron log cabin is a Reconstruction (Adirondacks) style structure buildt around 1915. It has hewed logs chinked with mortar, an off centered doorway, and a front window that at one time had six over six panes. There is a front pediment gable and a lean-to shed roof porch. The roof is covered with rolled asphalt. The side rooflines are gabled. There is a small , rear addition which has been added on. For several years this cabin has been abandoned and used primarily as a storage shed for feed.

8. SIGNIFICANCE - Phelps County Survey - Aaron Old Log Cabin

PERIOD	AREAS OF SIGNIFICANCE - CHECK AND JUSTIFY BELOW			
<input type="checkbox"/> prehistoric	<input type="checkbox"/> archeology - prehistoric	<input type="checkbox"/> community planning	<input type="checkbox"/> landscape architecture	<input type="checkbox"/> religion
<input type="checkbox"/> 1400-1499	<input type="checkbox"/> archeology - historic	<input type="checkbox"/> conservation	<input type="checkbox"/> law	<input type="checkbox"/> science
<input type="checkbox"/> 1500-1599	<input type="checkbox"/> agriculture	<input type="checkbox"/> economics	<input type="checkbox"/> literature	<input type="checkbox"/> sculpture
<input type="checkbox"/> 1600-1699	<input type="checkbox"/> architecture	<input type="checkbox"/> education	<input type="checkbox"/> military	<input type="checkbox"/> social / humanitarian
<input type="checkbox"/> 1700-1799	<input type="checkbox"/> art	<input type="checkbox"/> engineering	<input type="checkbox"/> music	<input type="checkbox"/> theater
<input type="checkbox"/> 1800-1899	<input checked="" type="checkbox"/> commerce	<input type="checkbox"/> exploration / settlement	<input type="checkbox"/> philosophy	<input type="checkbox"/> transportation
<input checked="" type="checkbox"/> 1900-	<input type="checkbox"/> communications	<input type="checkbox"/> industry	<input type="checkbox"/> politics / government	<input type="checkbox"/> other (specify)
		<input type="checkbox"/> invention		

SPECIFIC DATES Circa 1920

BUILDER / ARCHITECT Unknown

STATEMENT OF SIGNIFICANCE (IN ONE PARAGRAPH)

Commerce - At one time this was used as a commercial cabin/motel.

9. MAJOR BIBLIOGRAPHICAL REFERENCES

Gary Wrap
Rt 6, Box 80
Rolla, MO 65401

10. GEOGRAPHICAL DATA

ACREAGE OF PROPERTY 35.5 acres QUADRANGLE NAME Rolla Quad SCALE 1:24000
UTM REFERENCES

A	1 5	6 0 1 7 8 0	4 1 9 9 3 0 0	B											
	ZONE	EASTING	NORTHING		ZONE	EASTING	NORTHING								
C					D										

VERBAL BOUNDARY DESCRIPTION AND JUSTIFICATION

The Aaron Log cabin is located in the Rolla township at the above referenced UTM coordinates. This location recognizes the cabin and the parameters of the grounds on which it rests.

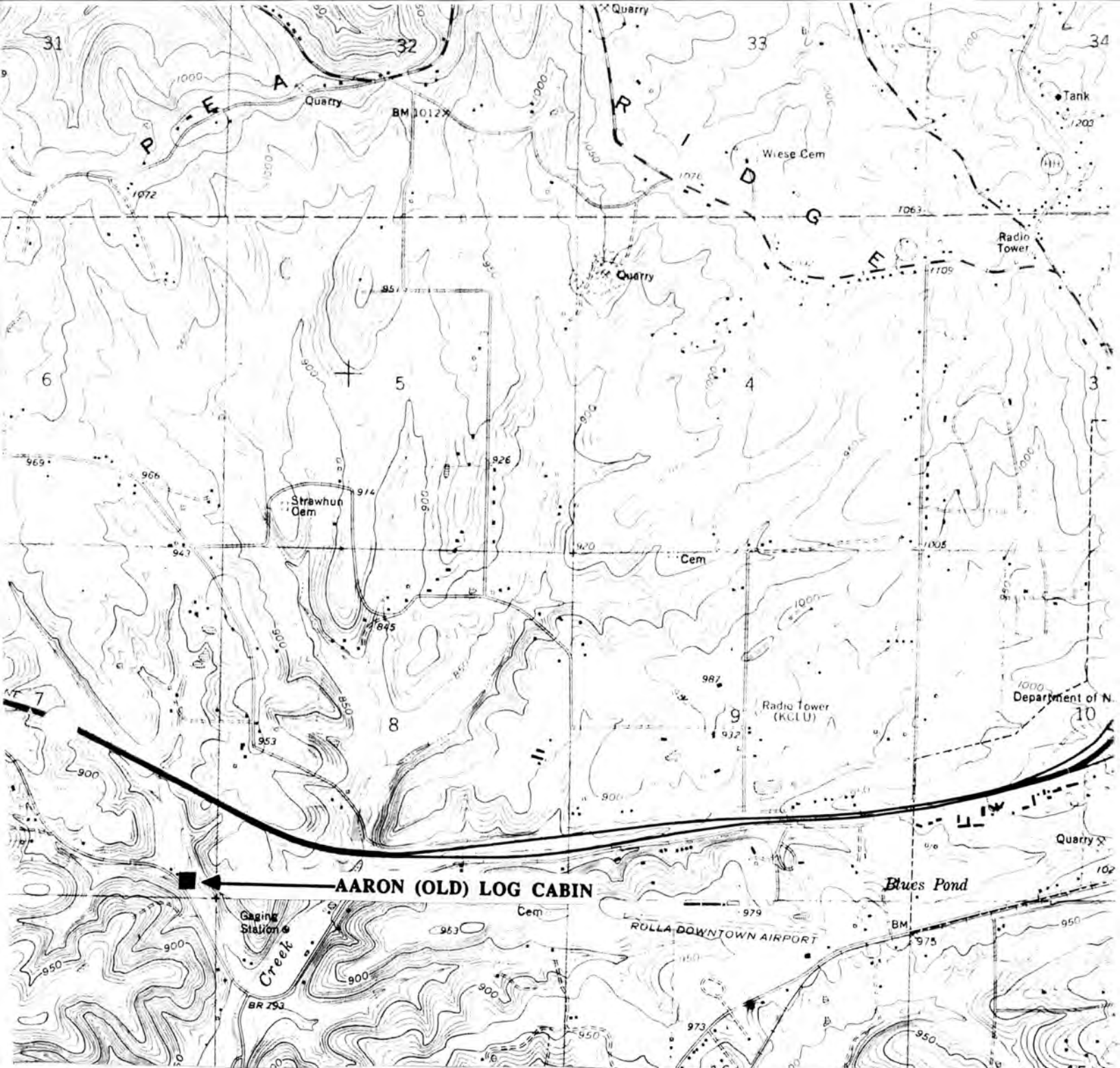
11. FORM PREPARED BY

NAME / TITLE B. S. Black - Assistant Historic Preservation Coordinator

ORGANIZATION Meramec Regional Planning Commission

ADDRESS 101 West Tenth Street, Rolla, Missouri 65401

DATE Sept., 1985



AARON (OLD) CABIN
T37N. - R8W. - S7.
Rolla Township
Rural Phelps County

U. S. G. S. 7.5 Minute Topographic Map
Rolla Quadrangle
Scale: 1:24,000

UTM REFERENCES
Zone: 15
Easting: 601780
Northing: 4199300



MISSOURI OFFICE OF HISTORIC PRESERVATION / INVENTORY SURVEY FORM

1. NAME Martin
 HISTORIC
 AND / OR COMMON

2. LOCATION T37N. - R7W. - S9.
 STREET & NUMBER Rt. 6
 CITY, TOWN Rolla VICINITY OF South Dillon
 STATE Missouri CODE 29 COUNTY Phelps CODE 161

3. CLASSIFICATION

CATEGORY	OWNERSHIP	STATUS	PRESENT USE
__ district	__ public	<input checked="" type="checkbox"/> occupied	__ agriculture
<input checked="" type="checkbox"/> building(s)	<input checked="" type="checkbox"/> private	__ unoccupied	__ museum
__ structure	__ both	__ work in progress	__ commercial
__ site	PUBLIC ACQUISITION	ACCESSIBLE	__ educational
__ object	__ in process	__ yes: restricted	<input checked="" type="checkbox"/> private residence
	__ being considered	__ yes: unrestricted	__ religious
	__ N/A	__ no	__ scientific
			__ transportation
			__ other: _____

4. OWNER OF PROPERTY

NAME Mary Martin
 STREET & NUMBER Same as above
 CITY, TOWN " " VICINITY OF South Dillon STATE Missouri

5. LOCATION OF LEGAL DESCRIPTION

Assessor's Office
 Phelps County Courthouse
 Rolla, Missouri 65401

6. REPRESENTATION IN EXISTING SURVEYS

TITLE (None)	Determined Eligible?	Yes	No	Federal	State	County	Local
--------------	----------------------	-----	----	---------	-------	--------	-------

7. DESCRIPTION

CONDITION	CHECK ONE	CHECK ONE
__ excellent	__ unaltered	<input checked="" type="checkbox"/> original site
<input checked="" type="checkbox"/> good	<input checked="" type="checkbox"/> altered	__ moved
__ fair	__ deteriorated	date Oct. 1985
	__ ruins	
	__ unexposed	

DESCRIBE THE PRESENT AND ORIGINAL (IF KNOWN) PHYSICAL APPEARANCE

The Martin house is a one and one half story structure built in 1919 by Mrs. Martin's father in law, L. H. Martin; it is of a Modified Greek Revival style. Basic construction features of this house are a cement foundation and a frame of pine and oak with oak studs. The roof is covered with tin; there is no basement and the exterior wall covering is clapboard. Major alterations to this house have been the enclosing of part of the front porch into an additional room. An additional section was added to the back. The entry door is off centered; the front porch as a shed roof with upper end closings and a wooden post for support. The windows are fairly modern sash windows. It has a medium gable roofline. There is an off center ridge brick chimney. Although the interior has modern amenities, it still reflects the rusticity of the era in which it was built.

8. SIGNIFICANCE - Phelps County Survey - Martin

PERIOD	AREAS OF SIGNIFICANCE - CHECK AND JUSTIFY BELOW			
<input type="checkbox"/> prehistoric	<input type="checkbox"/> archeology - prehistoric	<input type="checkbox"/> community planning	<input type="checkbox"/> landscape architecture	<input type="checkbox"/> religion
<input type="checkbox"/> 1400-1499	<input type="checkbox"/> archeology - historic	<input type="checkbox"/> conservation	<input type="checkbox"/> law	<input type="checkbox"/> science
<input type="checkbox"/> 1500-1599	<input checked="" type="checkbox"/> agriculture	<input type="checkbox"/> economics	<input type="checkbox"/> literature	<input type="checkbox"/> sculpture
<input type="checkbox"/> 1600-1699	<input type="checkbox"/> architecture	<input type="checkbox"/> education	<input type="checkbox"/> military	<input type="checkbox"/> social / humanitarian
<input type="checkbox"/> 1700-1799	<input type="checkbox"/> art	<input type="checkbox"/> engineering	<input type="checkbox"/> music	<input type="checkbox"/> theater
<input type="checkbox"/> 1800-1899	<input type="checkbox"/> commerce	<input type="checkbox"/> exploration / settlement	<input type="checkbox"/> philosophy	<input type="checkbox"/> transportation
<input checked="" type="checkbox"/> 1900-	<input type="checkbox"/> communications	<input type="checkbox"/> industry	<input type="checkbox"/> politics / government	<input checked="" type="checkbox"/> other (specify) History
		<input type="checkbox"/> invention		

SPECIFIC DATES 1919

BUILDER / ARCHITECT L. H. Martin

STATEMENT OF SIGNIFICANCE (IN ONE PARAGRAPH)

History - The Martin family have passed this house down through several generations.

9. MAJOR BIBLIOGRAPHICAL REFERENCES

Mary Martin

10. GEOGRAPHICAL DATA

ACREAGE OF PROPERTY approx 35 acres QUADRANGLE NAME Dillon Quad SCALE 1:24000
 UTM REFERENCES

A	1 5	6 1 4 2 6 0	4 1 9 9 3 2 0	B											
	ZONE	EASTING	NORTHING		ZONE	EASTING	NORTHING								
C					D										

VERBAL BOUNDARY DESCRIPTION AND JUSTIFICATION The Martin house is located in the Dillon township at the above referenced UTM coordinates. This location recognizes the house, an outbuilding, and the parameters of the ground on which it rests.

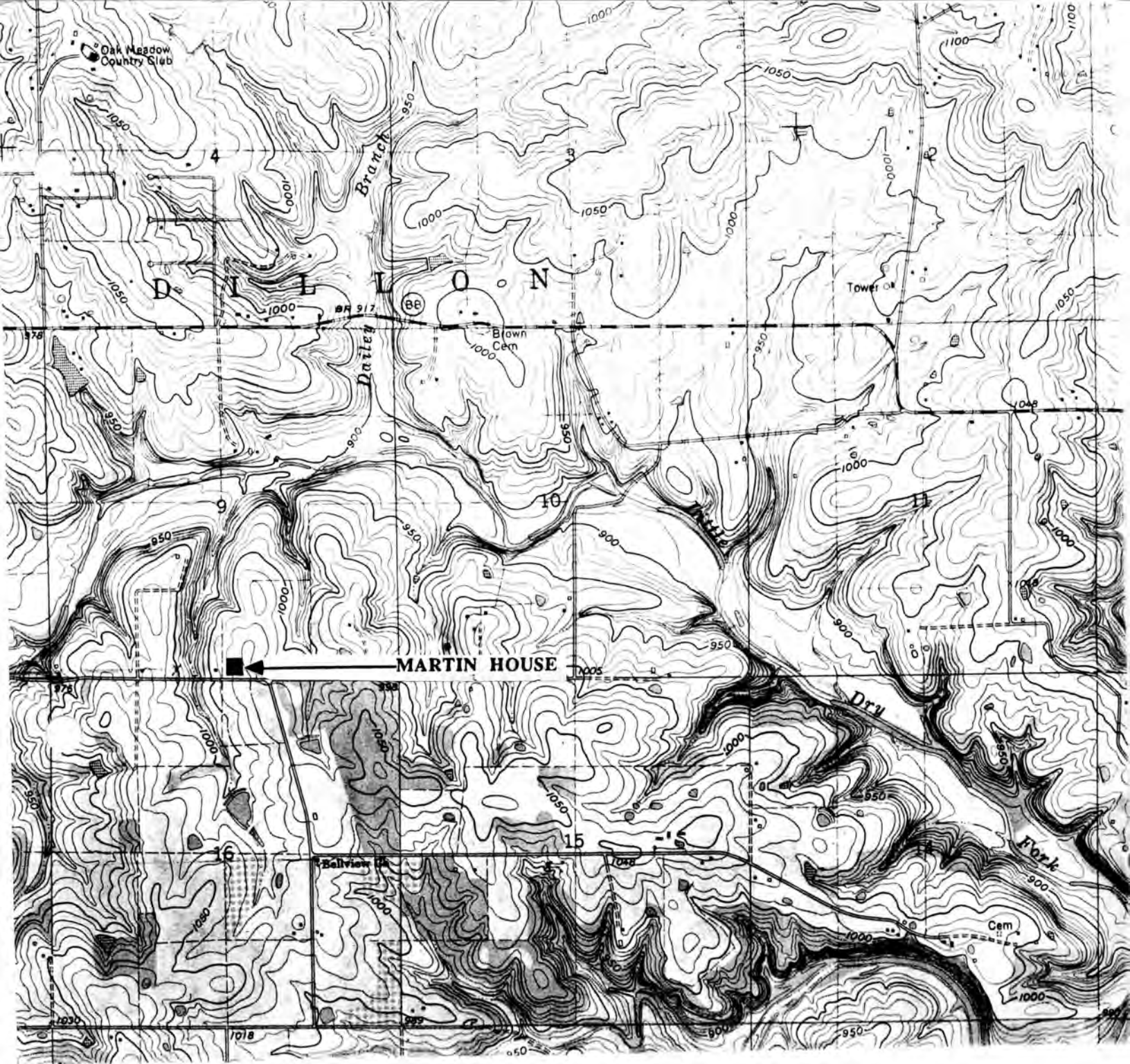
11. FORM PREPARED BY

NAME / TITLE B. S. Black - Assistant Historic Preservation Coordinator

ORGANIZATION Meramec Regional Planning Commission

ADDRESS 101 West Tenth Street, Rolla, Missouri 65401

DATE Oct., 1985



THE MARTIN HOUSE
T37N. - R7W. - S9.
South Dillon Township
Rural Phelps County

U. S. G. S. 7.5 Minute Topographic Map
Dillon Quadrangle
Scale: 1:24,000

UTM REFERENCES
Zone: 15
Easting: 614260
Northing: 4199320



MISSOURI OFFICE OF HISTORIC PRESERVATION / INVENTORY SURVEY FORM

1. NAME Martin Springs Store

HISTORIC

AND / OR COMMON Martin Springs Store

2. LOCATION T37N - R8W - S8

STREET & NUMBER Rt. 6, Martin Springs Drive

CITY < TOWN Rolla

STATE Missouri

CODE 29

COUNTY Phelps

CODE 161

3. CLASSIFICATION

CATEGORY

OWNERSHIP

STATUS

PRESENT USE

☐ district☐ public☒ occupied☐ agriculture☐ museum☒ building(s)☒ private☐ unoccupied☐ commercial☐ park☐ structure☐ both☐ work in progress☐ educational☒ private residence☐ site

PUBLIC ACQUISITION

ACCESSIBLE

☐ entertainment☐ religious☐ object☐ in process☐ yes: restricted☐ government☐ scientific☐ being considered☐ yes: unrestricted☐ industrial☐ transportation☐ N/A☐ no☐ military☐ other: _____

4. OWNER OF PROPERTY

NAME Virginia Martin

STREET & NUMBER Maartin Springs Drive

CITY, TOWN Rolla

VICINITY OF Rolla Township

STATE Missouri

5. LOCATION OF LEGAL DESCRIPTION

Assessor's Office

Phelps County Courthouse

Rolla, Missouri 65401

6. REPRESENTATION IN EXISTING SURVEYS

TITLE (None)

Determined Eligible?

Yes

No

Federal

State

County

Local

7. DESCRIPTION

CONDITION

CHECK ONE

CHECK ONE

☐ excellent☐ deteriorated☐ unaltered☒ original site☒ good☐ ruins☒ altered☐ moved

date Oct, 1985

☐ fair☐ unexposed

DESCRIBE THE PRESENT AND ORIGINAL (IF KNOWN) PHYSICAL APPEARANCE

The Martin Springs Drive Store is of an Arts & Crafts architectural style built in the 1920's. Construction features of this store include a rock/cement foundation, an oak building frame, and a shingled roof. The outer wall covering is of rusticated shingle slate. This two story building has a hip roof and eaves with exposed rafters. An off centered doorway has a gabled stoop.

8. SIGNIFICANCE - Phelps County Survey - Martin Springs Store

PERIOD	AREAS OF SIGNIFICANCE - CHECK AND JUSTIFY BELOW			
<input type="checkbox"/> prehistoric	<input type="checkbox"/> archeology - prehistoric	<input type="checkbox"/> community planning	<input type="checkbox"/> landscape architecture	<input type="checkbox"/> religion
<input type="checkbox"/> 1400-1499	<input type="checkbox"/> archeology - historic	<input type="checkbox"/> conservation	<input type="checkbox"/> law	<input type="checkbox"/> science
<input type="checkbox"/> 1500-1599	<input type="checkbox"/> agriculture	<input type="checkbox"/> economics	<input type="checkbox"/> literature	<input type="checkbox"/> sculpture
<input type="checkbox"/> 1600-1699	<input type="checkbox"/> architecture	<input type="checkbox"/> education	<input type="checkbox"/> military	<input type="checkbox"/> social / humanitarian
<input type="checkbox"/> 1700-1799	<input type="checkbox"/> art	<input type="checkbox"/> engineering	<input type="checkbox"/> music	<input type="checkbox"/> theater
<input type="checkbox"/> 1800-1899	<input checked="" type="checkbox"/> commerce	<input type="checkbox"/> exploration / settlement	<input type="checkbox"/> philosophy	<input type="checkbox"/> transportation
<input checked="" type="checkbox"/> 1900-	<input type="checkbox"/> communications	<input type="checkbox"/> industry	<input type="checkbox"/> politics / government	<input type="checkbox"/> other (specify)
		<input type="checkbox"/> invention		

SPECIFIC DATES C. 1920

BUILDER / ARCHITECT Unknown

STATEMENT OF SIGNIFICANCE (IN ONE PARAGRAPH)

Commerce The Martin Springs Store served this area for many years. The store originated with Mrs. Martin's Mother-in-law selling dairy and egg produce from the Springhouse next door. Later, she opened the Martin SpringsStore to accomodate the selling of more products.

9. MAJOR BIBLIOGRAPHICAL REFERENCES

Virginia Martin

10. GEOGRAPHICAL DATA

ACREAGE OF PROPERTY approx 1 acre QUADRANGLE NAME Rolla, Missouri SCALE 1:24000
 UTM REFERENCES

<p>A</p> <table border="1" style="display: inline-table; text-align: center;"> <tr><td>1</td><td>5</td></tr> <tr><td>6</td><td>0</td></tr> <tr><td>2</td><td>9</td></tr> <tr><td>8</td><td>0</td></tr> </table> <table border="1" style="display: inline-table; text-align: center;"> <tr><td>4</td><td>1</td></tr> <tr><td>9</td><td>9</td></tr> <tr><td>3</td><td>2</td></tr> <tr><td>0</td><td></td></tr> </table> <p>ZONE EASTING NORTHING</p>	1	5	6	0	2	9	8	0	4	1	9	9	3	2	0		<p>B</p> <table border="1" style="display: inline-table; text-align: center;"> <tr><td></td><td></td></tr> <tr><td></td><td></td></tr> <tr><td></td><td></td></tr> <tr><td></td><td></td></tr> </table> <table border="1" style="display: inline-table; text-align: center;"> <tr><td></td><td></td></tr> <tr><td></td><td></td></tr> <tr><td></td><td></td></tr> <tr><td></td><td></td></tr> </table> <p>ZONE EASTING NORTHING</p>																
1	5																																
6	0																																
2	9																																
8	0																																
4	1																																
9	9																																
3	2																																
0																																	
<p>C</p> <table border="1" style="display: inline-table; text-align: center;"> <tr><td></td><td></td></tr> <tr><td></td><td></td></tr> <tr><td></td><td></td></tr> <tr><td></td><td></td></tr> </table> <table border="1" style="display: inline-table; text-align: center;"> <tr><td></td><td></td></tr> <tr><td></td><td></td></tr> <tr><td></td><td></td></tr> <tr><td></td><td></td></tr> </table> <p>ZONE EASTING NORTHING</p>																	<p>D</p> <table border="1" style="display: inline-table; text-align: center;"> <tr><td></td><td></td></tr> <tr><td></td><td></td></tr> <tr><td></td><td></td></tr> <tr><td></td><td></td></tr> </table> <table border="1" style="display: inline-table; text-align: center;"> <tr><td></td><td></td></tr> <tr><td></td><td></td></tr> <tr><td></td><td></td></tr> <tr><td></td><td></td></tr> </table> <p>ZONE EASTING NORTHING</p>																

VERBAL BOUNDARY DESCRIPTION AND JUSTIFICATION The Martin Springs Store is located in the Rolla township at the above referenced UTM coordinates. This location recognizes the building and the parameters of the grounds on which it rests.

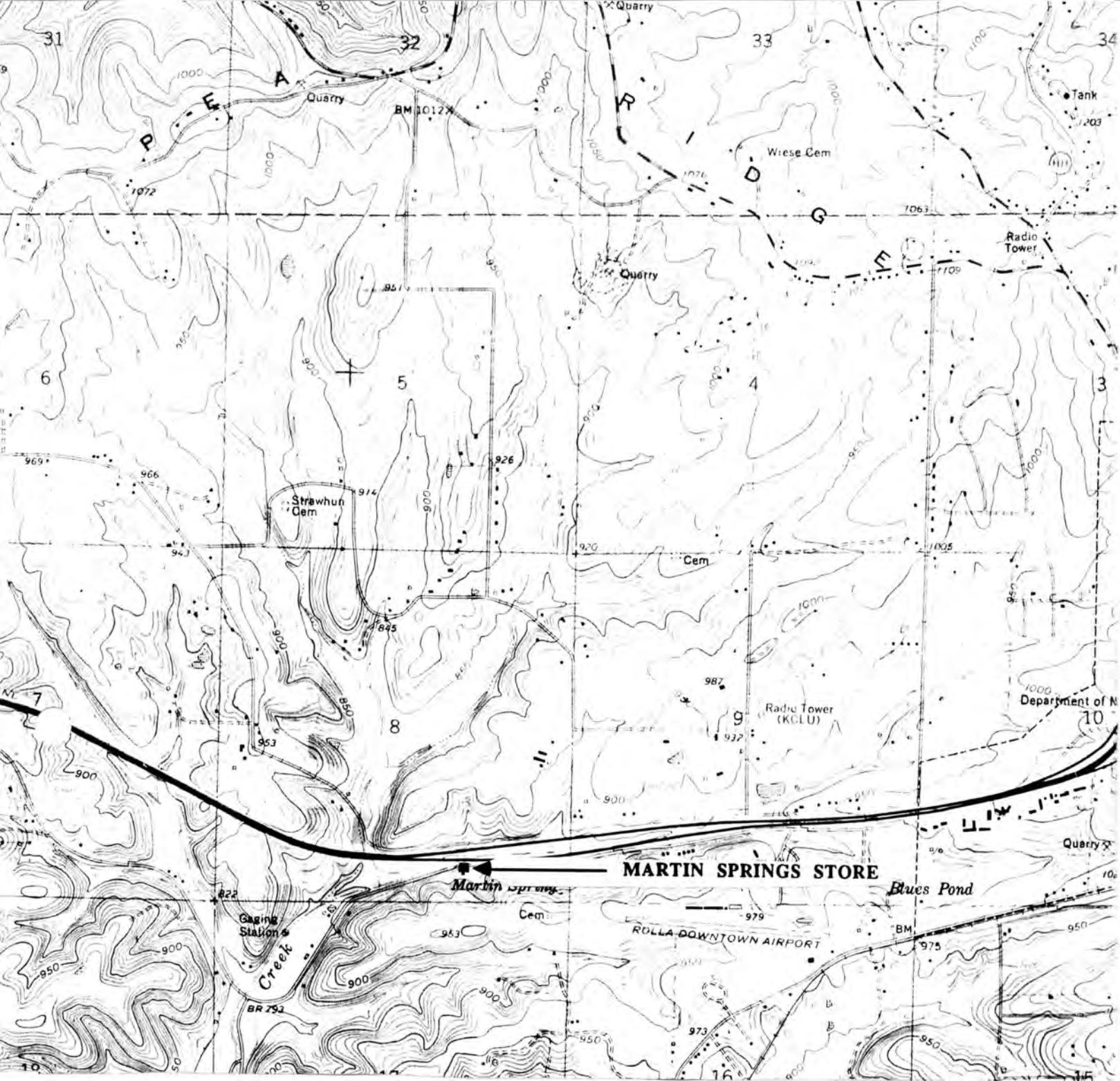
11. FORM PREPARED BY B. S. Black - Assistant Historic Preservation Coordinator

NAME / TITLE

ORGANIZATION Meramec Regional Planning Commission

ADDRESS 101 West Tenth Street, Rolla, Missouri 65401

DATE Oct., 1985



MARTIN SPRINGS STORE
T37N. - R8W. - S8.
Rolla Township
Rural Phelps County

U. S. G. S. 7.5 Minute Topographic Map
Rolla Quadrangle
Scale: 1:24,000

UTM REFERENCES
Zone: 15
Easting: 602980
Northing: 4199320



MISSOURI OFFICE OF HISTORIC PRESERVATION / INVENTORY SURVEY FORM

1. NAME Green House
 HISTORIC Peace Lutheran Church Parsonage
 AND / OR COMMON

2. LOCATION T 37 N - R 7 W - S 34
 STREET & NUMBER RRI
 CITY, TOWN Rolla VICINITY OF South Dillon
 STATE Missouri CODE 29 COUNTY Phelps CODE 161

3. CLASSIFICATION

CATEGORY	OWNERSHIP	STATUS	PRESENT USE
__ district	__ public	<input checked="" type="checkbox"/> occupied	__ agriculture
<input checked="" type="checkbox"/> building(s)	__ private	__ unoccupied	__ commercial
__ structure	__ both	__ work in progress	__ educational
__ site	PUBLIC ACQUISITION	ACCESSIBLE	__ entertainment
__ object	__ in process	__ yes: restricted	__ government
	__ being considered	__ yes: unrestricted	__ industrial
	__ N/A	__ no	__ military
			__ other: __

4. OWNER OF PROPERTY

NAME Robert Green
 STREET & NUMBER Same as above
 CITY, TOWN " " VICINITY OF South Dillon STATE Missouri

5. LOCATION OF LEGAL DESCRIPTION

Assessor's Office
 Phelps County Courthouse
 Rolla, Missouri 65401

6. REPRESENTATION IN EXISTING SURVEYS

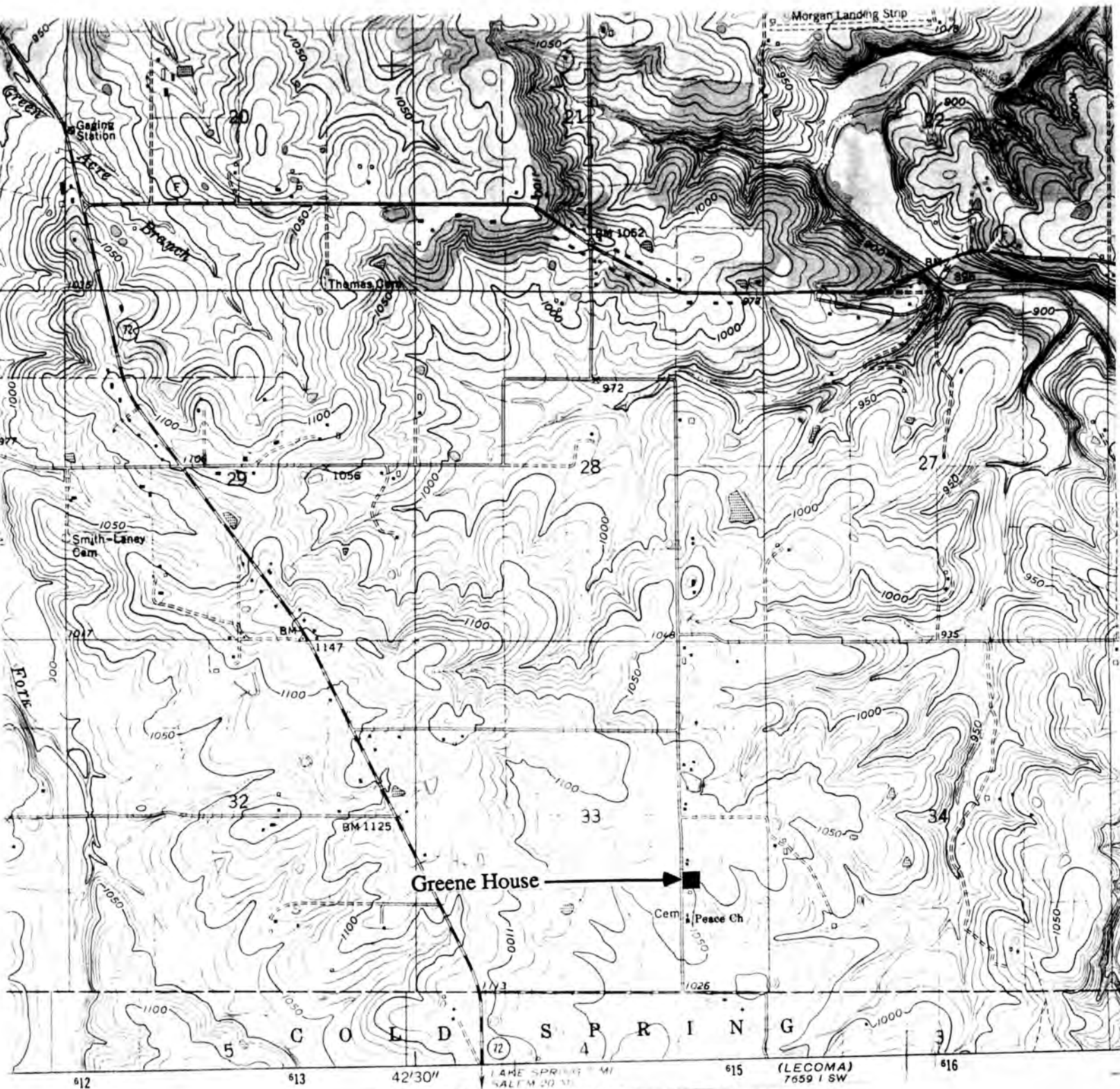
TITLE (None)	Determined Eligible?	Yes	No	Federal	State	County	Local
--------------	----------------------	-----	----	---------	-------	--------	-------

7. DESCRIPTION

CONDITION	CHECK ONE	CHECK ONE	
__ excellent	__ unaltered	__ original site	
<input checked="" type="checkbox"/> good	<input checked="" type="checkbox"/> altered	__ moved	date Aug. 1985
__ fair	__ unexposed		

DESCRIBE THE PRESENT AND ORIGINAL (IF KNOWN) PHYSICAL APPEARANCE

The Peace Lutheran Church Parsonage was built soon after the church was built in 1884. Unfortunately the original structure has been so altered that almost all of the charm its style and design has been destroyed. The Green cottage is of a Bungalow style that has been extensively remodeled.



PEACE LUTHERAN CHURCH PARSONAGE

T37N. - R7W. - S34.
 South Dillon Township
 Rural Phelps County

U. S. G. S. 7.5 Minute Topographic Map
 Dillon Quadrangle
 Scale: 1:24,000

UTM REFERENCES
 Zone: 15
 Easting: 614860
 Northing: 4193400



MISSOURI OFFICE OF HISTORIC PRESERVATION / INVENTORY SURVEY FORM

1. NAME

HISTORIC

AND / OR COMMON Frank Haston House

2. LOCATION

STREET & NUMBER 618 Salem Avenue

CITY, TOWN Rolla

VICINITY OF

STATE Missouri

CODE 29

COUNTY Phelps

CODE 161

3. CLASSIFICATION

CATEGORY

☐ district☐ building(s)☒ structure☐ site☐ object

OWNERSHIP

☐ public☒ private☐ both

PUBLIC ACQUISITION

☐ in process☐ being considered☒ N/A

STATUS

☒ occupied☐ unoccupied☐ work in progress

ACCESSIBLE

☒ yes: restricted☐ yes: unrestricted☐ no

PRESENT USE

☐ agriculture☐ commercial☐ educational☐ entertainment☐ government☐ industrial☐ military☐ museum☐ park☒ private residence☐ religious☐ scientific☐ transportation☐ other: _____

4. OWNER OF PROPERTY

NAME Frank Haston

STREET & NUMBER 618 Salem Avenue

CITY, TOWN Rolla

VICINITY OF

STATE Missouri

5. LOCATION OF LEGAL DESCRIPTION

Assessor's Office
 Phelps County Courthouse
 Rolla, Missouri 65401

6. REPRESENTATION IN EXISTING SURVEYS

TITLE (None)

Determined Eligible?

Yes

No

Federal

State

County

Local

7. DESCRIPTION

CONDITION

☐ excellent☒ good☐ fair☐ deteriorated☐ ruins☐ unexposed

CHECK ONE

☒ unaltered☐ altered

CHECK ONE

☒ original site☐ moved

date 7-18-1985

DESCRIBE THE PRESENT AND ORIGINAL (IF KNOWN) PHYSICAL APPEARANCE

The Haston House is in the Colonial Style of architecture with rounded columns, a covered porch and a hip roof. The structure has been essentially unaltered from its original physical appearance. The house is situated on a lot shaded by a 200 year old maple tree.

8. SIGNIFICANCE - Phelps County Survey - Frank Haston House

PERIOD	AREAS OF SIGNIFICANCE - CHECK AND JUSTIFY BELOW				
<input type="checkbox"/> prehistoric	<input type="checkbox"/> archeology - prehistoric	<input type="checkbox"/> community planning	<input type="checkbox"/> landscape architecture	<input type="checkbox"/> religion	
<input type="checkbox"/> 1400-1499	<input type="checkbox"/> archeology - historic	<input type="checkbox"/> conservation	<input type="checkbox"/> law	<input type="checkbox"/> science	
<input type="checkbox"/> 1500-1599	<input type="checkbox"/> agriculture	<input type="checkbox"/> economics	<input type="checkbox"/> literature	<input type="checkbox"/> sculpture	
<input type="checkbox"/> 1600-1699	<input type="checkbox"/> architecture	<input type="checkbox"/> education	<input checked="" type="checkbox"/> military	<input type="checkbox"/> social / humanitarian	
<input type="checkbox"/> 1700-1799	<input type="checkbox"/> art	<input type="checkbox"/> engineering	<input type="checkbox"/> music	<input type="checkbox"/> theater	
<input checked="" type="checkbox"/> 1800-1899	<input type="checkbox"/> commerce	<input type="checkbox"/> exploration / settlement	<input type="checkbox"/> philosophy	<input type="checkbox"/> transportation	
<input type="checkbox"/> 1900-	<input type="checkbox"/> communications	<input type="checkbox"/> industry	<input type="checkbox"/> politics / government	<input type="checkbox"/> other (specify)	
		<input type="checkbox"/> invention			

SPECIFIC DATES Circa 1850

BUILDER / ARCHITECT Unknown

STATEMENT OF SIGNIFICANCE (IN ONE PARAGRAPH)

Military: The structure was used as a regional headquarters for elements of the army of the Confederate States of America in and during the Civil War.

(See attached history).

9. MAJOR BIBLIOGRAPHICAL REFERENCES

Mr. Jim Haston
Rolla, Missouri

10. GEOGRAPHICAL DATA

ACREAGE OF PROPERTY Approx. 20,000 sq. ft. QUADRANGLE NAME Rolla, Missouri SCALE 1:24000
UTM REFERENCES

A	1	5	6	0	8	7	5	0	4	2	0	0	3	5	0
	ZONE	EASTING						NORTHING							
C															
B															
	ZONE	EASTING						NORTHING							
D															

VERBAL BOUNDARY DESCRIPTION AND JUSTIFICATION

The Frank Haston House is located at 618 Salem Avenue at the above referenced UTM coordinates. This location recognizes the house and the parameters of the ground on which it rests.

11. FORM PREPARED BY

NAME / TITLE Philip Hornsey - Field Researcher

ORGANIZATION Meramec Regional Planning Commission

ADDRESS 101 West Tenth Street, Rolla, Missouri 65401

DATE 7-18-1985

MISSOURI OFFICE OF HISTORIC PRESERVATION / INVENTORY SURVEY FORM

(Phelps County Survey)

CONTINUATION SHEET Frank Haston House

ITEM NUMBER 8

PAGE 1

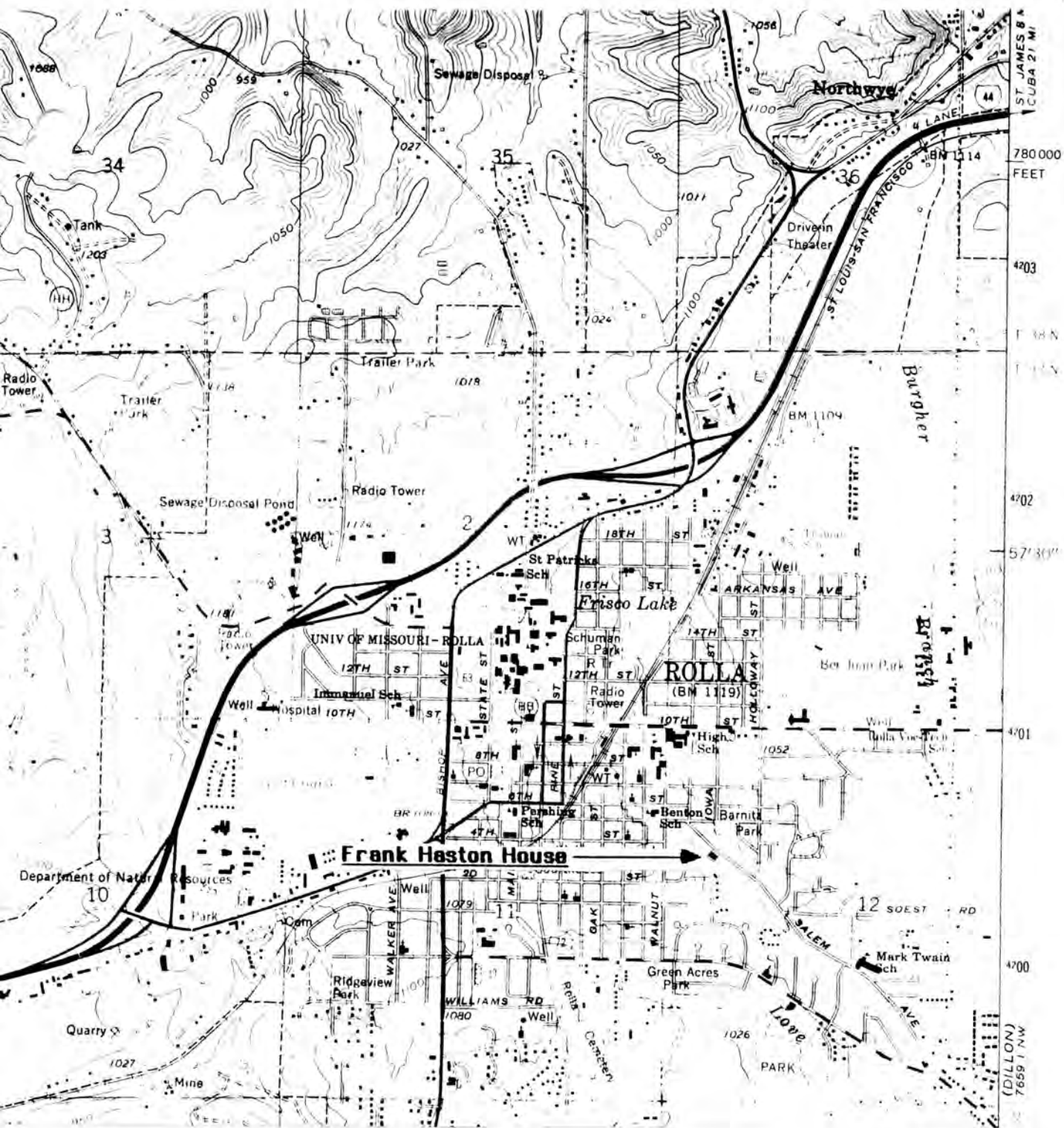
THE FRANK HASTON HOUSE

(History)

by

Philip Hornsey

The Haston House was used as a base for the Southern Army during the Civil War. Elements of this group are said to have taken part in the battle of Lane's Prairie.



THE FRANK HESTON HOUSE
Rolla, Mo.

(Phelps County Survey)

U. S. G. S. 7.5 Minute Topographic Map
Rolla Quadrangle
Scale: 1:24,000

UTM REFERENCES
Zone: 15
Easting: 608750
Northing: 4200350



MISSOURI OFFICE OF HISTORIC PRESERVATION / INVENTORY SURVEY FORM

1. NAME W.E. Botterbusch House

HISTORIC George Barnitz House

AND / OR COMMON

2. LOCATION

STREET & NUMBER 621 Salem Avenue

CITY, TOWN Rolla

VICINITY OF

STATE Missouri

CODE 29

COUNTY Phelps

CODE 161

3. CLASSIFICATION

CATEGORY

☐ district☒ building(s)☐ structure☐ site☐ object

OWNERSHIP

☐ public☒ private☐ both

PUBLIC ACQUISITION

☐ in process☐ being considered☐ N/A

STATUS

☒ occupied☐ unoccupied☐ work in progress

ACCESSIBLE

☒ yes: restricted☐ yes: unrestricted☐ no

PRESENT USE

☐ agriculture☐ commercial☐ educational☐ entertainment☐ government☐ industrial☐ military☐ museum☐ park☒ private residence☐ religious☐ scientific☐ transportation☐ other: _____

4. OWNER OF PROPERTY

NAME Mr. W. E. Botterbusch

STREET & NUMBER 621 Salem Avenue

CITY, TOWN Rolla

VICINITY OF

STATE Missouri

5. LOCATION OF LEGAL DESCRIPTION

Assessor's Office

Phelps County Courthouse

Rolla, Missouri 65401

6. REPRESENTATION IN EXISTING SURVEYS

TITLE (None)

Determined Eligible?

Yes

No

Federal

State

County

Local

7. DESCRIPTION

CONDITION

☒ excellent☐ good☐ fair☐ deteriorated☐ ruins☐ unexposed

CHECK ONE

☐ unaltered☒ altered

CHECK ONE

☒ original site☐ moved

date 7-12-1985

DESCRIBE THE PRESENT AND ORIGINAL (IF KNOWN) PHYSICAL APPEARANCE

The Botterbusch House is an example of modified Colonial Revival architecture. It has one outbuilding which is now a garage that once served as another dwelling. Overall changes include the addition of a room on the rear of the house and the removal of some of the architectural trappings and a front porch.

8. SIGNIFICANCE - Phelps County Survey - W.E. Botterbusch House

PERIOD	AREAS OF SIGNIFICANCE - CHECK AND JUSTIFY BELOW			
<input type="checkbox"/> prehistoric	<input type="checkbox"/> archeology - prehistoric	<input type="checkbox"/> community planning	<input type="checkbox"/> landscape architecture	<input type="checkbox"/> religion
<input type="checkbox"/> 1400-1499	<input type="checkbox"/> archeology - historic	<input type="checkbox"/> conservation	<input type="checkbox"/> law	<input type="checkbox"/> science
<input type="checkbox"/> 1500-1599	<input type="checkbox"/> agriculture	<input type="checkbox"/> economics	<input type="checkbox"/> literature	<input type="checkbox"/> sculpture
<input type="checkbox"/> 1600-1699	<input type="checkbox"/> architecture	<input type="checkbox"/> education	<input type="checkbox"/> military	<input type="checkbox"/> social / humanitarian
<input type="checkbox"/> 1700-1799	<input type="checkbox"/> art	<input type="checkbox"/> engineering	<input type="checkbox"/> music	<input type="checkbox"/> theater
<input type="checkbox"/> 1800-1899	<input type="checkbox"/> commerce	<input type="checkbox"/> exploration / settlement	<input type="checkbox"/> philosophy	<input type="checkbox"/> transportation
<input checked="" type="checkbox"/> 1900-	<input type="checkbox"/> communications	<input checked="" type="checkbox"/> industry	<input type="checkbox"/> politics / government	<input checked="" type="checkbox"/> other (specify) Parapsychology
		<input type="checkbox"/> invention		

SPECIFIC DATES Circa 1910

BUILDER / ARCHITECT Mitchell (first name unknown)

STATEMENT OF SIGNIFICANCE (IN ONE PARAGRAPH)

Industry: The bricks that make up the house probably came from the old Mitchell Brick Yard that once stood at 646 Salem Avenue.

Parapsychology: Unconfirmed events have been reported in the rooms on the third floor of the residence.

(See attached history).

9. MAJOR BIBLIOGRAPHICAL REFERENCES

Mrs. W.E. Botterbusch, Rolla, Mo.
Kobba Botterbusch, Rolla, Mo.

10. GEOGRAPHICAL DATA

ACREAGE OF PROPERTY Approx. 20,000 sq. ft. QUADRANGLE NAME Rolla, Missouri SCALE 1:24000
UTM REFERENCES

A

1	5	6	0	8	8	0	0	4	2	0	0	7	5	0
---	---	---	---	---	---	---	---	---	---	---	---	---	---	---

ZONE EASTING NORTHING

B

--	--	--	--	--	--	--	--	--	--	--	--	--	--	--

ZONE EASTING NORTHING

C

--	--	--	--	--	--	--	--	--	--	--	--	--	--	--

D

--	--	--	--	--	--	--	--	--	--	--	--	--	--	--

VERBAL BOUNDARY DESCRIPTION AND JUSTIFICATION

The W.E. Botterbusch House is located at 621 Salem Avenue at the above referenced UTM coordinates. This location recognizes the house, a garage and the parameters of the ground where they rest.

11. FORM PREPARED BY

NAME / TITLE Philip Hornsey - Field Researcher

ORGANIZATION Meramec Regional Planning Commission

ADDRESS 101 West Tenth Street, Rolla, Missouri 65401

DATE 7-17-1985

MISSOURI OFFICE OF HISTORIC PRESERVATION / INVENTORY SURVEY FORM

(Phelps County Survey)

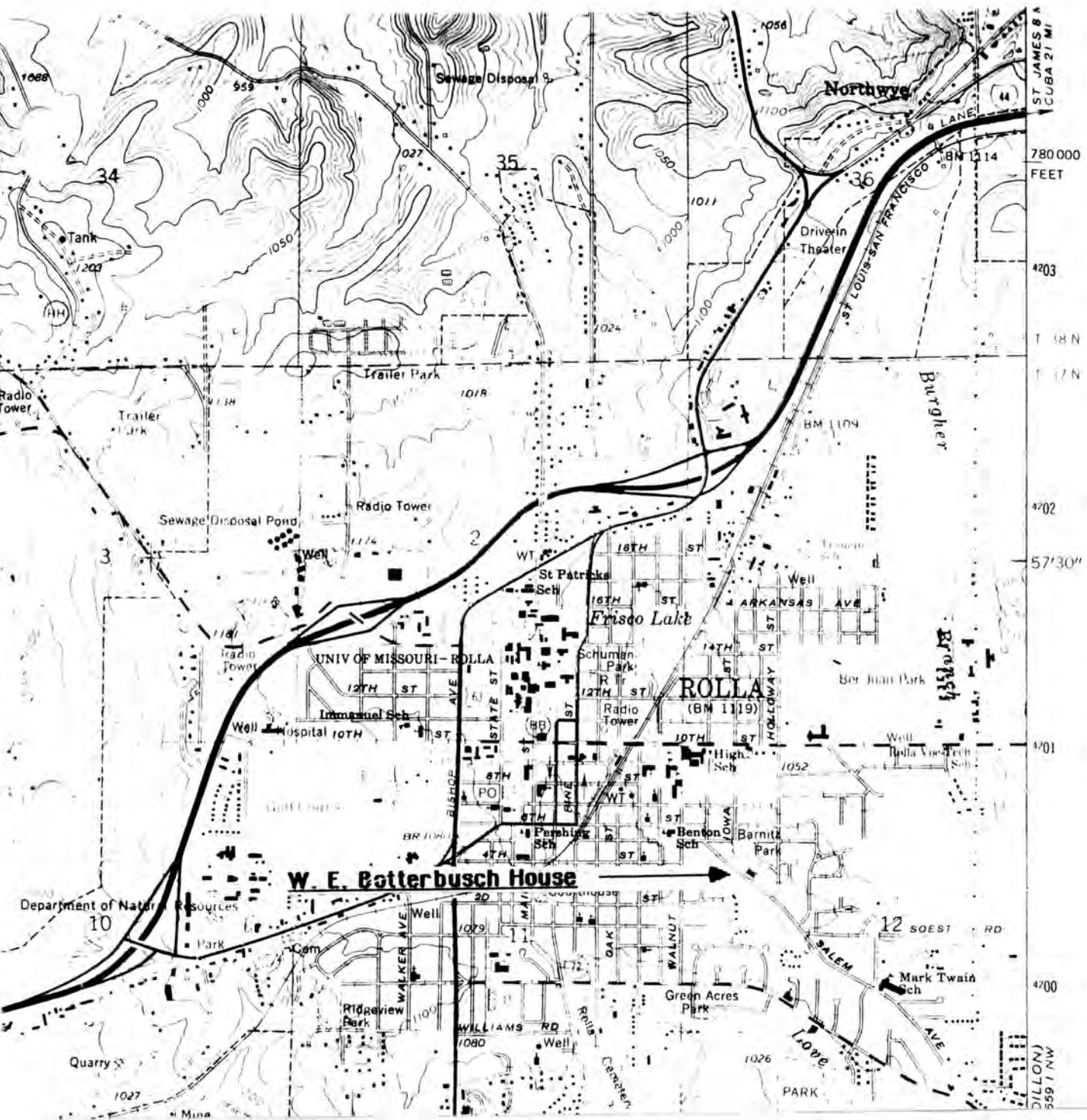
CONTINUATION SHEET W.E. Botterbusch House

ITEM NUMBER 8

PAGE 1

THE W.E. BOTTERBUSCH HOUSE**(History)****by****Philip Hornsey**

The Botterbusch House was probably built by the Mitchell family who were prominent bricklayers in the area and are responsible for most of the brick structures. The home was acquired by Mrs. George Barnitz, date unknown, and then sold to Mr. W.E. Botterbusch, his wife Louann and daughter Kobba in August of this year (1985).



THE W.E. BOTTERBUSCH HOUSE
Rolla, Mo.

(Phelps County Survey)

U. S. G. S. 7.5 Minute Topographic Map
Rolla Quadrangle
Scale: 1:24,000

UTM REFERENCES
Zone: 15
Easting: 608800
Northing: 4200750





W. E. BOTTERBUSCH HOUSE

(Phelps County Survey)

The W. E. Botterbusch House as it appeared soon after construction in 1910 at 621 Salem Avenue in Rolla, Mo. It was originally built as a Colonial Revival structure with tapered porch posts and flared eaves. The wraparound porch has since been torn away and replaced with a less impressive entrance.

MISSOURI OFFICE OF HISTORIC PRESERVATION / INVENTORY SURVEY FORM

1. NAME Francis Christianson House

HISTORIC Mitchell Brickyard

AND / OR COMMON

2. LOCATION

STREET & NUMBER 646 Salem Avenue

CITY, TOWN Rolla

VICINITY OF

STATE Missouri

CODE 29

COUNTY Phelps

CODE 161

3. CLASSIFICATION

CATEGORY

OWNERSHIP

STATUS

PRESENT USE

☐ district☐ public☒ occupied☐ agriculture☐ museum☒ building(s)☐ private☐ unoccupied☐ commercial☐ park☐ structure☐ both☐ work in progress☐ educational☒ private residence☒ site

PUBLIC ACQUISITION

ACCESSIBLE

☐ entertainment☐ religious☐ object☐ in process☒ yes: restricted☐ government☐ scientific☐ being considered☐ yes: unrestricted☐ industrial☐ transportation☒ N/A☐ no☐ military☐ other: _____

4. OWNER OF PROPERTY

NAME Francis Christianson

STREET & NUMBER 646 Salem Avenue

CITY, TOWN Rolla

VICINITY OF

STATE Missouri

5. LOCATION OF LEGAL DESCRIPTION

Assessor's Office

Phelps County Courthouse

Rolla, Missouri 65401

6. REPRESENTATION IN EXISTING SURVEYS

TITLE (None)

Determined Eligible?

Yes

No

Federal

State

County

Local

7. DESCRIPTION

CONDITION

CHECK ONE

CHECK ONE

☐ excellent☐ deteriorated☒ unaltered☒ original site☒ good☐ ruins☐ altered☐ moved

date 7-18-1985

☐ fair☐ unexposed

DESCRIBE THE PRESENT AND ORIGINAL (IF KNOWN) PHYSICAL APPEARANCE

The Christianson House is in the Queen Anne style. The house occupies a lot shaded by large trees facing Salem Avenue and is essentially unaltered from its original appearance.

8. SIGNIFICANCE - Phelps County Survey - Francis Christianson House

PERIOD	AREAS OF SIGNIFICANCE - CHECK AND JUSTIFY BELOW				
<input type="checkbox"/> prehistoric	<input type="checkbox"/> archeology - prehistoric	<input type="checkbox"/> community planning	<input type="checkbox"/> landscape architecture	<input type="checkbox"/> religion	
<input type="checkbox"/> 1400-1499	<input type="checkbox"/> archeology - historic	<input type="checkbox"/> conservation	<input type="checkbox"/> law	<input type="checkbox"/> science	
<input type="checkbox"/> 1500-1599	<input type="checkbox"/> agriculture	<input type="checkbox"/> economics	<input type="checkbox"/> literature	<input type="checkbox"/> sculpture	
<input type="checkbox"/> 1600-1699	<input type="checkbox"/> architecture	<input type="checkbox"/> education	<input type="checkbox"/> military	<input type="checkbox"/> social / humanitarian	
<input type="checkbox"/> 1700-1799	<input type="checkbox"/> art	<input type="checkbox"/> engineering	<input type="checkbox"/> music	<input type="checkbox"/> theater	
<input type="checkbox"/> 1800-1899	<input type="checkbox"/> commerce	<input type="checkbox"/> exploration / settlement	<input type="checkbox"/> philosophy	<input type="checkbox"/> transportation	
<input checked="" type="checkbox"/> 1900-	<input type="checkbox"/> communications	<input checked="" type="checkbox"/> industry	<input type="checkbox"/> politics / government	<input type="checkbox"/> other (specify)	
		<input type="checkbox"/> invention			

SPECIFIC DATES Circa 1920

BUILDER / ARCHITECT Unknown

STATEMENT OF SIGNIFICANCE (IN ONE PARAGRAPH)

Industry: The Christianson House sits on a lot that was occupied by the brick-making plant that supplied the bricks to the Mitchell family. This family of bricklayers built most of the masonry structures on Salem Avenue in Rolla, Missouri.

(See attached history).

9. MAJOR BIBLIOGRAPHICAL REFERENCES

Mrs. Francis Christianson
Rolla, Missouri

10. GEOGRAPHICAL DATA

ACREAGE OF PROPERTY Approx. 20.000 sq. ft. QUADRANGLE NAME Rolla, Missouri SCALE 1:24000
UTM REFERENCES

A	<u>1</u> <u>5</u>	<u>6</u> <u>0</u> <u>8</u> <u>8</u> <u>0</u> <u>0</u>	<u>4</u> <u>2</u> <u>0</u> <u>0</u> <u>2</u> <u>0</u> <u>0</u>	B	<u> </u> <u> </u>	<u> </u> <u> </u> <u> </u> <u> </u> <u> </u> <u> </u>	<u> </u> <u> </u> <u> </u> <u> </u> <u> </u> <u> </u>
	ZONE	EASTING	NORTHING		ZONE	EASTING	NORTHING
C	<u> </u> <u> </u>	<u> </u> <u> </u> <u> </u> <u> </u> <u> </u> <u> </u>	<u> </u> <u> </u> <u> </u> <u> </u> <u> </u> <u> </u>	D	<u> </u> <u> </u>	<u> </u> <u> </u> <u> </u> <u> </u> <u> </u> <u> </u>	<u> </u> <u> </u> <u> </u> <u> </u> <u> </u> <u> </u>

VERBAL BOUNDARY DESCRIPTION AND JUSTIFICATION

The Francis Christianson is located at 646 Salem Avenue at the above referenced UTM coordinates. This location recognizes the house and the parameters of the ground on which it rests.

11. FORM PREPARED BY

NAME / TITLE Philip Hornsey - Field Researcher

ORGANIZATION Meramec Regional Planning Commission

ADDRESS 101 West Tenth Street, Rolla, Missouri 65401

DATE 7-18-1985

MISSOURI OFFICE OF HISTORIC PRESERVATION / INVENTORY SURVEY FORM

(Phelps County Survey)

CONTINUATION SHEET Francis Christianson House

ITEM NUMBER 8

PAGE 1

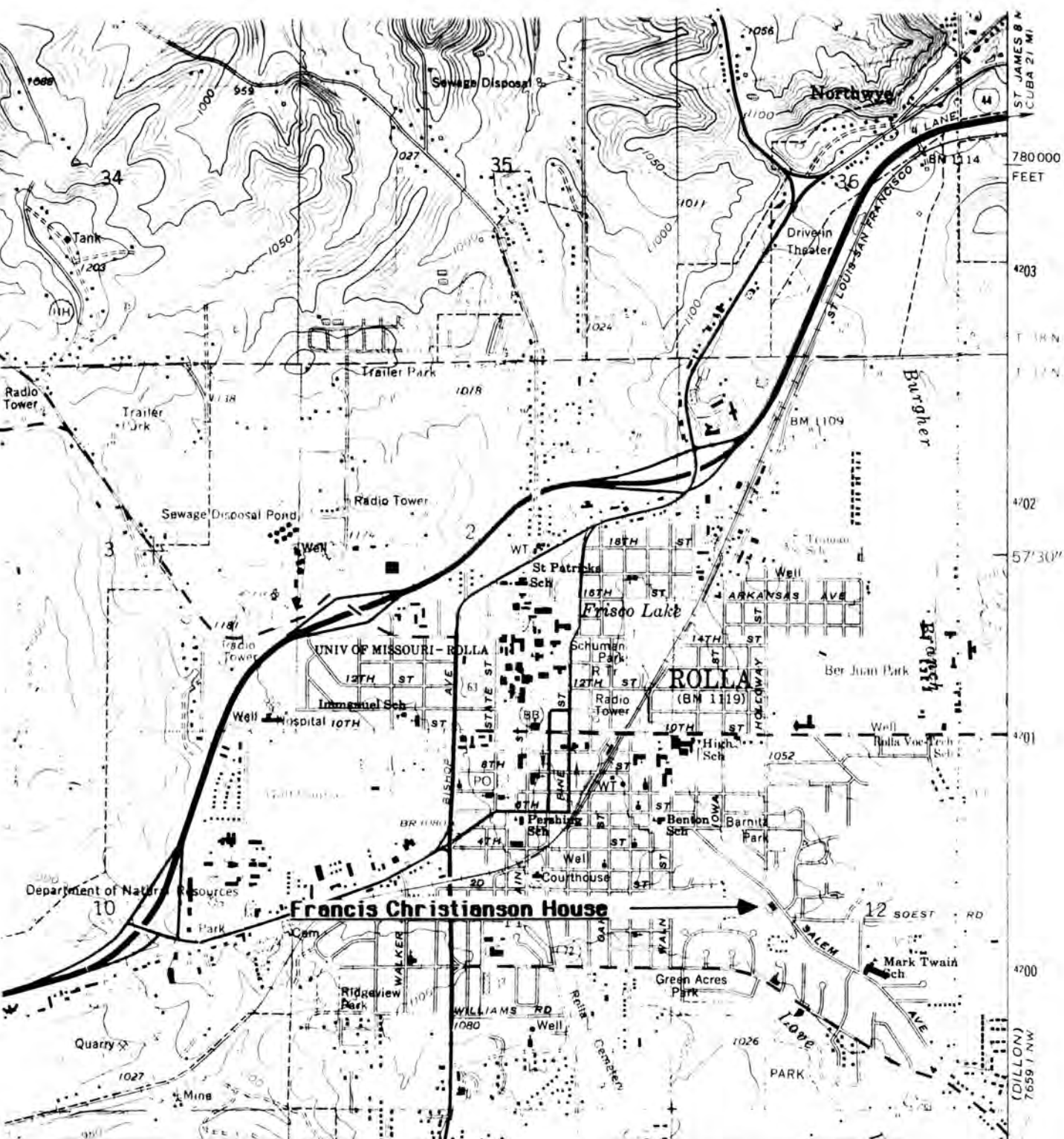
THE FRANCIS CHRISTIANSON HOUSE

(History)

by

Philip Hornsey

The Mitchell Brickyard stood on the same lot that the Christianson House now occupies. The yard supplied bricks for many of the homes on Salem Avenue, specifically the ones at 621 and 654 Salem. The house itself was built in the 1920's and was later acquired by Francis Christianson.



THE FRANCIS CHRISTIANSON HOUSE Rolla, Mo.

(Phelps County Survey)

U. S. G. S. 7.5 Minute Topographic Map
Rolla Quadrangle
Scale: 1:24,000

UTM REFERENCES
Zone: 15
Easting: 608800
Northing: 4200200



MISSOURI OFFICE OF HISTORIC PRESERVATION / INVENTORY SURVEY FORM

1. NAME Wallace Smith House

HISTORIC Charles Mitchell House

AND / OR COMMON

2. LOCATION

STREET & NUMBER 650 Salem Avenue

CITY, TOWN Rolla

VICINITY OF

STATE Missouri

CODE 29

COUNTY Phelps

CODE 161

3. CLASSIFICATION

CATEGORY

☐ district☒ building(s)☐ structure☐ site☐ object

OWNERSHIP

☐ public☒ private☐ both

PUBLIC ACQUISITION

☐ in process☐ being considered☐ N/A

STATUS

☒ occupied☐ unoccupied☐ work in progress

ACCESSIBLE

☒ yes: restricted☐ yes: unrestricted☐ no

PRESENT USE

☐ agriculture☐ commercial☐ educational☐ entertainment☐ government☐ industrial☐ military☐ museum☐ park☒ private residence☐ religious☐ scientific☐ transportation☐ other: _____

4. OWNER OF PROPERTY

NAME Mrs. Wallace Smith

STREET & NUMBER 650 Salem Avenue

CITY, TOWN Rolla

VICINITY OF

STATE Missouri

5. LOCATION OF LEGAL DESCRIPTION

Assessor's Office

Phelps County Courthouse

Rolla, Missouri 65401

6. REPRESENTATION IN EXISTING SURVEYS

TITLE (None)

Determined Eligible?

Yes

No

Federal

State

County

Local

7. DESCRIPTION

CONDITION

☒ excellent☐ good☐ fair☐ deteriorated☐ ruins☐ unexposed

CHECK ONE

☐ unaltered☒ altered

CHECK ONE

☒ original site☐ moved

date 6-28-1985

DESCRIBE THE PRESENT AND ORIGINAL (IF KNOWN) PHYSICAL APPEARANCE

The Wallace Smith House is a perfect example of a well maintained Queen Anne residence. Although the home may have a Stick style influence, the fish scale shingles provide the predominant Victorian features. The only modification to the house was the lowering of four of the five downstairs ceilings. The house has a fruit cellar and contains furniture displayed at the 1905 World's Fair.

8. SIGNIFICANCE - Phelps County Survey - Wallace Smith House

PERIOD	AREAS OF SIGNIFICANCE - CHECK AND JUSTIFY BELOW				
<input type="checkbox"/> prehistoric	<input type="checkbox"/> archeology - prehistoric	<input type="checkbox"/> community planning	<input type="checkbox"/> landscape architecture	<input type="checkbox"/> religion	
<input type="checkbox"/> 1400-1499	<input type="checkbox"/> archeology - historic	<input type="checkbox"/> conservation	<input type="checkbox"/> law	<input type="checkbox"/> science	
<input type="checkbox"/> 1500-1599	<input type="checkbox"/> agriculture	<input type="checkbox"/> economics	<input type="checkbox"/> literature	<input type="checkbox"/> sculpture	
<input type="checkbox"/> 1600-1699	<input type="checkbox"/> architecture	<input type="checkbox"/> education	<input type="checkbox"/> military	<input type="checkbox"/> social / humanitarian	
<input type="checkbox"/> 1700-1799	<input type="checkbox"/> art	<input type="checkbox"/> engineering	<input type="checkbox"/> music	<input type="checkbox"/> theater	
<input type="checkbox"/> 1800-1899	<input type="checkbox"/> commerce	<input type="checkbox"/> exploration / settlement	<input type="checkbox"/> philosophy	<input type="checkbox"/> transportation	
<input checked="" type="checkbox"/> 1900-	<input type="checkbox"/> communications	<input checked="" type="checkbox"/> industry	<input type="checkbox"/> politics / government	<input type="checkbox"/> other (specify)	
		<input type="checkbox"/> invention			

SPECIFIC DATES Circa 1925

BUILDER / ARCHITECT Charles Mitchell

STATEMENT OF SIGNIFICANCE (IN ONE PARAGRAPH)

Industry: Charles Mitchell operated a brick plant on the site of the Christianson house at 646 Salem Avenue.

(See attached history).

9. MAJOR BIBLIOGRAPHICAL REFERENCES

Mrs. Wallace Smith
Rolla, Missouri

10. GEOGRAPHICAL DATA

ACREAGE OF PROPERTY Approx. 20.000 sq. ft. QUADRANGLE NAME Rolla, Missouri SCALE 1:24000
UTM REFERENCES

A

1	5	6	0	8	8	5	0	4	2	0	0	1	5	0
---	---	---	---	---	---	---	---	---	---	---	---	---	---	---

ZONE EASTING NORTHING

B

--	--	--	--	--	--	--	--	--	--	--	--	--	--	--

ZONE EASTING NORTHING

C

--	--	--	--	--	--	--	--	--	--	--	--	--	--	--

D

--	--	--	--	--	--	--	--	--	--	--	--	--	--	--

VERBAL BOUNDARY DESCRIPTION AND JUSTIFICATION

The Wallace Smith House is located at 650 Salem Avenue at the above referenced UTM coordinates. This location recognizes the house and the parameters of the grounds on which it rests.

11. FORM PREPARED BY

NAME / TITLE Philip Hornsey - Field Researcher

ORGANIZATION Meramec Regional Planning Commission

ADDRESS 101 West Tenth Street, Rolla, Missouri 65401

DATE 6-28-1985

MISSOURI OFFICE OF HISTORIC PRESERVATION / INVENTORY SURVEY FORM

(Phelps County Survey)

CONTINUATION SHEET Wallace Smith House

ITEM NUMBER 8

PAGE 1

THE WALLACE SMITH HOUSE

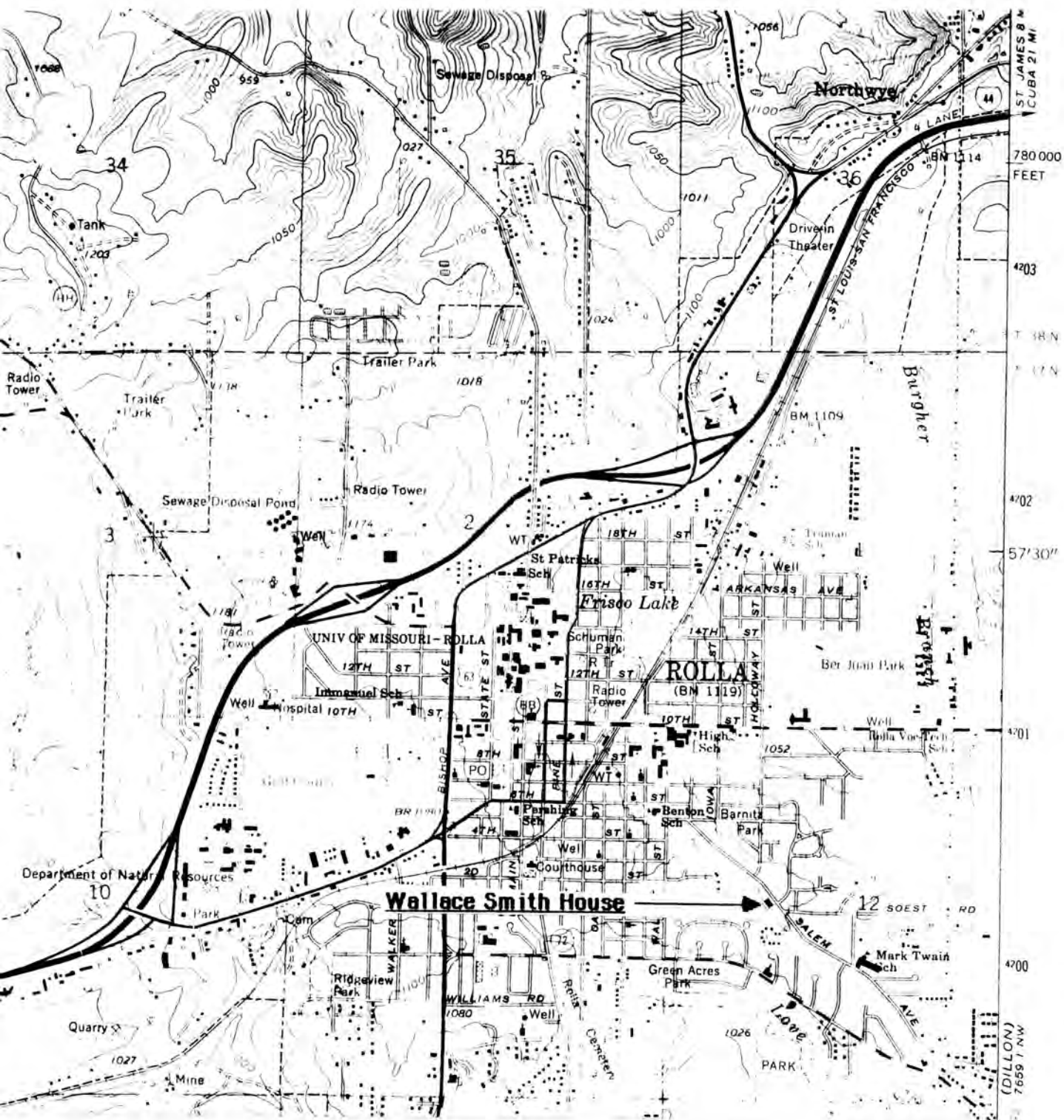
(History)

by

Philip Hornsey

The Wallace Smith House was built as a dwelling for Charles Mitchell and his wife Sarah around 1925. It is interesting to note that although he was a bricklayer, the house is not built entirely of brick. It was purchased by Mr. Wallace Smith and his first wife and now serves as the residence and repository for Mrs. Wallace Smith's antique African Cherrywood furniture collection.

All information was provided by Mrs. Wallace Smith at the request of this surveyor.



THE WALLACE SMITH HOUSE
Rolla, Mo.

(Phelps County Survey)

**U. S. G. S. 7.5 Minute Topographic Map
Rolla Quadrangle
Scale: 1:24,000**

UTM REFERENCES
Zone: 15
Easting: 608850
Northing: 4200150



MISSOURI OFFICE OF HISTORIC PRESERVATION / INVENTORY SURVEY FORM

1. NAME W.P. Eyberg House

HISTORIC S.L. Mitchell House

AND / OR COMMON

2. LOCATION

STREET & NUMBER 654 Salem Avenue

CITY, TOWN Rolla

VICINITY OF

STATE Missouri

CODE 29

COUNTY Phelps

CODE 161

3. CLASSIFICATION

CATEGORY

☐ district☒ building(s)☐ structure☐ site☐ object

OWNERSHIP

☐ public☒ private☐ both

PUBLIC ACQUISITION

☐ in process☐ being considered☒ N/A

STATUS

☒ occupied☐ unoccupied☐ work in progress

ACCESSIBLE

☒ yes: restricted☐ yes: unrestricted☐ no

PRESENT USE

☐ agriculture☐ commercial☐ educational☐ entertainment☐ government☐ industrial☐ military☐ museum☐ park☒ private residence☐ religious☐ scientific☐ transportation☐ other: _____

4. OWNER OF PROPERTY

NAME Mr. and Mrs W.P. Eyberg

STREET & NUMBER 654 Salem Avenue

CITY, TOWN Rolla

VICINITY OF

STATE Missouri

5. LOCATION OF LEGAL DESCRIPTION

Assessor's Office

Phelps County Courthouse

Rolla, Missouri 65401

6. REPRESENTATION IN EXISTING SURVEYS

TITLE (None)

Determined Eligible?

Yes

No

Federal

State

County

Local

7. DESCRIPTION

CONDITION

☒ excellent☐ good☐ fair☐ deteriorated☐ ruins☐ unexposed

CHECK ONE

☐ unaltered☒ altered

CHECK ONE

☒ original site☐ moved

date 7-10-1985

DESCRIBE THE PRESENT AND ORIGINAL (IF KNOWN) PHYSICAL APPEARANCE

The Eyberg House was originally built as a Federal Style residence with a hip roof. The house has strip pilasters extending from the ground level to the top of the second floor. In later modifications a third floor was added and the hip roof was removed. The wall construction is three bricks thick and some windows have been added.

8. SIGNIFICANCE - Phelps County Survey - W.P. Eyberg House

PERIOD	AREAS OF SIGNIFICANCE - CHECK AND JUSTIFY BELOW				
<input type="checkbox"/> prehistoric	<input type="checkbox"/> archeology - prehistoric	<input type="checkbox"/> community planning	<input type="checkbox"/> landscape architecture	<input type="checkbox"/> religion	
<input type="checkbox"/> 1400-1499	<input type="checkbox"/> archeology - historic	<input type="checkbox"/> conservation	<input type="checkbox"/> law	<input checked="" type="checkbox"/> science	
<input type="checkbox"/> 1500-1599	<input type="checkbox"/> agriculture	<input type="checkbox"/> economics	<input type="checkbox"/> literature	<input checked="" type="checkbox"/> sculpture	
<input type="checkbox"/> 1600-1699	<input type="checkbox"/> architecture	<input type="checkbox"/> education	<input type="checkbox"/> military	<input checked="" type="checkbox"/> social / humanitarian	
<input type="checkbox"/> 1700-1799	<input type="checkbox"/> art	<input type="checkbox"/> engineering	<input type="checkbox"/> music	<input type="checkbox"/> theater	
<input type="checkbox"/> 1800-1899	<input checked="" type="checkbox"/> commerce	<input type="checkbox"/> exploration / settlement	<input type="checkbox"/> philosophy	<input type="checkbox"/> transportation	
<input checked="" type="checkbox"/> 1900-	<input type="checkbox"/> communications	<input type="checkbox"/> industry	<input type="checkbox"/> politics / government	<input type="checkbox"/> other (specify)	
		<input type="checkbox"/> invention			

SPECIFIC DATES Circa 1905

BUILDER / ARCHITECT Mitchell (first name unknown)

STATEMENT OF SIGNIFICANCE (IN ONE PARAGRAPH)

Commerce: The house was built by a member of the Mitchell family, a group of noted bricklayers in the area.

Science, Social / Humanitarian: Dr. S.L. Mitchell operated a medical office out of the house for a number of years.

(See attached history).

9. MAJOR BIBLIOGRAPHICAL REFERENCES

Mrs. Betty Eybert, Rolla, Missouri
Mrs. Imogene Fuller, Rolla, Missouri

10. GEOGRAPHICAL DATA

ACREAGE OF PROPERTY Approx. 20.000 sq. ft. QUADRANGLE NAME Rolla, Missouri SCALE 1:24000
UTM REFERENCES

A	1 5	6 0 8 7 5 0	4 2 0 0 1 5 0	B									
	ZONE	EASTING	NORTHING		ZONE	EASTING	NORTHING						
C					D								

VERBAL BOUNDARY DESCRIPTION AND JUSTIFICATION

The W.P. Eyberg House is located at 654 Salem Avenue at the above referenced UTM coordinates. This location recognizes the house, a garage and the parameters of the grounds on which they rest.

11. FORM PREPARED BY

NAME / TITLE Philip Hornsey - Field Researcher

ORGANIZATION Meramec Regional Planning Commission

ADDRESS 101 West Tenth Street, Rolla, Missouri 65401

DATE 7-10-1985

MISSOURI OFFICE OF HISTORIC PRESERVATION / INVENTORY SURVEY FORM

(Phelps County Survey)

CONTINUATION SHEET W.P. Eyberg House**ITEM NUMBER** 8**PAGE** 1

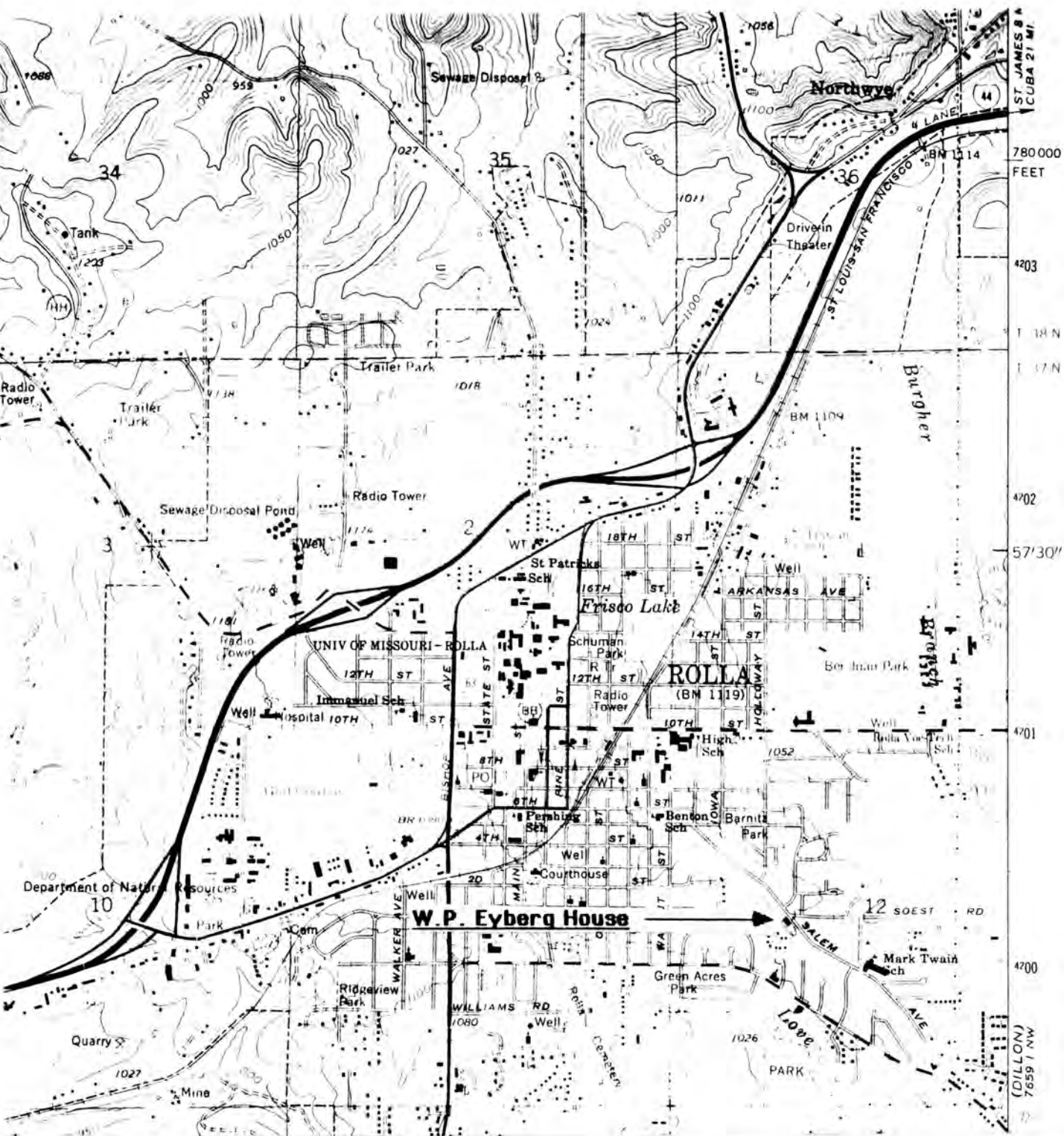
THE W.P. EYEBERG HOUSE

(History)

by

Philip Hornsey

The Eyberg House was purchased by Dr. S.L. Mitchell in 1919; three weeks later his daughter was married in the same house. Dr. Mitchell practiced medicine in the house until his death in 1939. It was later acquired by the Eybergs and modifications and restoration work was undertaken.



THE W. P. EYBERG HOUSE
Rolla, Mo.

(Phelps County Survey)

U. S. G. S. 7.5 Minute Topographic Map
Rolla Quadrangle
Scale: 1:24,000

UTM REFERENCES
Zone: 15
Easting: 608750
Northing: 4200150



MISSOURI OFFICE OF HISTORIC PRESERVATION / INVENTORY SURVEY FORM

1. NAME Imogene Fuller House

HISTORIC Mitchell House

AND / OR COMMON

2. LOCATION

STREET & NUMBER 656 Salem Avenue

CITY, TOWN Rolla

VICINITY OF

STATE Missouri

CODE 29

COUNTY Phelps

CODE 161

3. CLASSIFICATION

CATEGORY

OWNERSHIP

STATUS

PRESENT USE

☐ district☐ public☒ occupied☐ agriculture☐ museum☒ building(s)☒ private☐ unoccupied☐ commercial☐ park☐ structure☐ both☐ work in progress☐ educational☒ private residence☐ site

PUBLIC ACQUISITION

ACCESSIBLE

☐ entertainment☐ religious☐ object☐ in process☒ yes: restricted☐ government☐ scientific☐ being considered☐ yes: unrestricted☐ industrial☐ transportation☐ N/A☐ no☐ military☐ other: _____

4. OWNER OF PROPERTY

NAME Imogene Fuller

STREET & NUMBER 656 Salem Avenue

CITY, TOWN Rolla

VICINITY OF

STATE Missouri

5. LOCATION OF LEGAL DESCRIPTION

Assessor's Office
 Phelps County Courthouse
 Rolla, Missouri 65401

6. REPRESENTATION IN EXISTING SURVEYS

TITLE (None)	Determined Eligible?	Yes	No	Federal	State	County	Local

7. DESCRIPTION

CONDITION

CHECK ONE

CHECK ONE

☒ excellent☐ deteriorated☒ unaltered☒ original site☐ good☐ ruins☐ altered☐ moved

date 6-28-1985

☐ fair☐ unexposed

DESCRIBE THE PRESENT AND ORIGINAL (IF KNOWN) PHYSICAL APPEARANCE

The Imogene Fuller house is a typical example of the Bungalow House with a clipped gable so prevalent on Salem Avenue. The house is essentially unaltered from its original appearance and has a comfortable first floor and a modest second story.

8. SIGNIFICANCE - Phelps County Survey - Imogene Fuller House

PERIOD	AREAS OF SIGNIFICANCE - CHECK AND JUSTIFY BELOW				
<input type="checkbox"/> prehistoric	<input type="checkbox"/> archeology - prehistoric	<input type="checkbox"/> community planning	<input type="checkbox"/> landscape architecture	<input type="checkbox"/> religion	
<input type="checkbox"/> 1400-1499	<input type="checkbox"/> archeology - historic	<input type="checkbox"/> conservation	<input type="checkbox"/> law	<input type="checkbox"/> science	
<input type="checkbox"/> 1500-1599	<input type="checkbox"/> agriculture	<input type="checkbox"/> economics	<input type="checkbox"/> literature	<input type="checkbox"/> sculpture	
<input type="checkbox"/> 1600-1699	<input checked="" type="checkbox"/> architecture	<input type="checkbox"/> education	<input type="checkbox"/> military	<input type="checkbox"/> social / humanitarian	
<input type="checkbox"/> 1700-1799	<input type="checkbox"/> art	<input type="checkbox"/> engineering	<input type="checkbox"/> music	<input type="checkbox"/> theater	
<input type="checkbox"/> 1800-1899	<input type="checkbox"/> commerce	<input type="checkbox"/> exploration / settlement	<input type="checkbox"/> philosophy	<input type="checkbox"/> transportation	
<input checked="" type="checkbox"/> 1900-	<input type="checkbox"/> communications	<input type="checkbox"/> industry	<input type="checkbox"/> politics / government	<input type="checkbox"/> other (specify)	
		<input type="checkbox"/> invention			

SPECIFIC DATES 1925

BUILDER / ARCHITECT Unknown

STATEMENT OF SIGNIFICANCE (IN ONE PARAGRAPH)

Agriculture: The Mitchell property was built as a farmhouse and as a means by which the widow of Mr. David Mitchell could gain extra income by renting the property.

(See attached history).

9. MAJOR BIBLIOGRAPHICAL REFERENCES

Imogene Fuller
Rolla, Missouri

10. GEOGRAPHICAL DATA

ACREAGE OF PROPERTY Approx. 30.000 sq. ft. QUADRANGLE NAME Rolla, Missouri SCALE 1:24000
UTM REFERENCES

A	1 5	6 0 8 7 0 0	4 2 0 0 1 0 0	B												
	ZONE	EASTING	NORTHING		ZONE	EASTING	NORTHING									
C					D											

VERBAL BOUNDARY DESCRIPTION AND JUSTIFICATION

The Imogene Fuller House is located at 656 Salem Avenue at the above referenced UTM coordinates. This location includes the house, a garage and the parameters of the ground on which they rest.

11. FORM PREPARED BY

NAME / TITLE Philip Hornsey - Field Researcher

ORGANIZATION Meramec Regional Planning Commission

ADDRESS 101 West Tenth Street, Rolla, Missouri 65401

DATE 7-5-1985

MISSOURI OFFICE OF HISTORIC PRESERVATION / INVENTORY SURVEY FORM

(Phelps County Survey)

CONTINUATION SHEET Imogene Fuller House

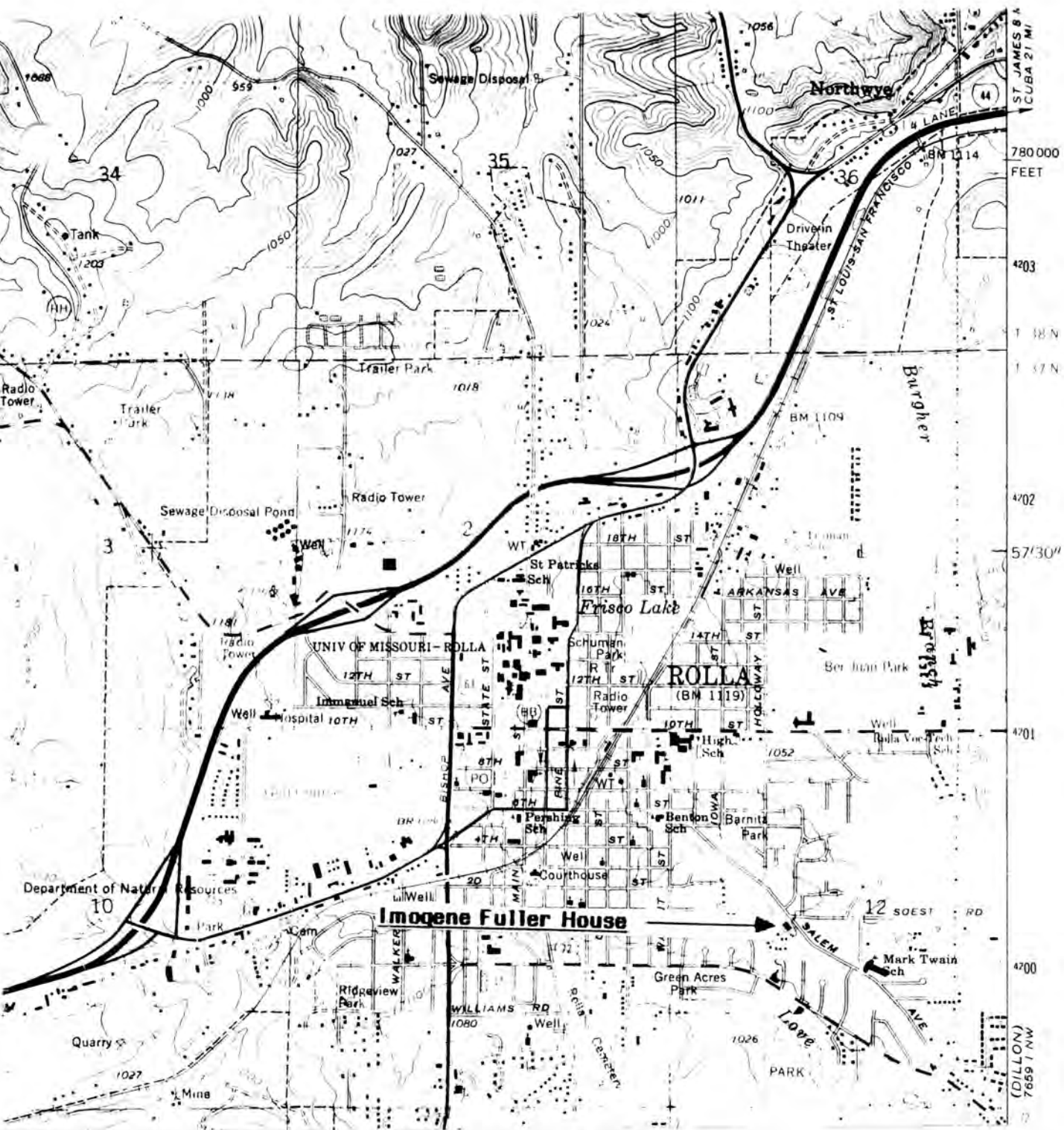
ITEM NUMBER 8

PAGE 1

THE IMOGENE FULLER HOUSE**(History)****by****Philip Hornsey**

The wife of David Mitchell (name unknown) had this house built as a source of income after the death of her husband. The home is significant in that it is constructed of material other than brick. The members of the Mitchell family were prominent bricklayers and were responsible for most of the brick homes in the immediate area at that time.

All information was provided by Mrs. Imogene Fuller at the request of this surveyor.



THE IMOGENE FULLER HOUSE
Rolla, Mo.

(Phelps County Survey)

U. S. G. S. 7.5 Minute Topographic Map
Rolla Quadrangle
Scale: 1:24,000

UTM REFERENCES
Zone: 15
Easting: 608700
Northing: 4200100



MISSOURI OFFICE OF HISTORIC PRESERVATION / INVENTORY SURVEY FORM

1. NAME Wilson Sherrill House

HISTORIC

AND / OR COMMON

2. LOCATION

STREET & NUMBER 660 Salem Avenue

CITY, TOWN Rolla

VICINITY OF

STATE Missouri

CODE 29

COUNTY Phelps

CODE 161

3. CLASSIFICATION

CATEGORY

OWNERSHIP

STATUS

PRESENT USE

☐ district☐ public☒ occupied☐ agriculture☐ museum☒ building(s)☒ private☐ unoccupied☐ commercial☐ park☐ structure☐ both☐ work in progress☐ educational☒ private residence☐ site

PUBLIC ACQUISITION

ACCESSIBLE

☐ entertainment☐ religious☐ object☐ in process☒ yes: restricted☐ government☐ scientific☐ being considered☐ yes: unrestricted☐ industrial☐ transportation☐ N/A☐ no☐ military☐ other: _____

4. OWNER OF PROPERTY

NAME Wilson Sherrill

STREET & NUMBER 660 Salem Avenue

CITY, TOWN Rolla

VICINITY OF

STATE Missouri

5. LOCATION OF LEGAL DESCRIPTION

Assessor's Office

Phelps County Courthouse

Rolla, Missouri 65401

6. REPRESENTATION IN EXISTING SURVEYS

TITLE (None)

Determined Eligible?

Yes

No

Federal

State

County

Local

7. DESCRIPTION

CONDITION

CHECK ONE

CHECK ONE

☐ excellent☐ deteriorated☐ unaltered☒ original site☒ good☐ ruins☒ altered☐ moved

date 6-28-1985

☐ fair☐ unexposed

DESCRIBE THE PRESENT AND ORIGINAL (IF KNOWN) PHYSICAL APPEARANCE

The Wilson Sherrill House is constructed of large fieldstone rocks mortared together with cement. It has been altered by an addition in the back that is constructed so near the original style as to appear undistinguishable. The overall architecture is a typical bungalow structure.

The house has a prominent front porch and lies on a lot shaded by large trees.

8. SIGNIFICANCE - Phelps County Survey - Wilson Sherrill House

PERIOD	AREAS OF SIGNIFICANCE - CHECK AND JUSTIFY BELOW				
<input type="checkbox"/> prehistoric	<input type="checkbox"/> archeology - prehistoric	<input type="checkbox"/> community planning	<input type="checkbox"/> landscape architecture	<input type="checkbox"/> religion	
<input type="checkbox"/> 1400-1499	<input type="checkbox"/> archeology - historic	<input type="checkbox"/> conservation	<input type="checkbox"/> law	<input type="checkbox"/> science	
<input type="checkbox"/> 1500-1599	<input type="checkbox"/> agriculture	<input type="checkbox"/> economics	<input type="checkbox"/> literature	<input type="checkbox"/> sculpture	
<input type="checkbox"/> 1600-1699	<input checked="" type="checkbox"/> architecture	<input type="checkbox"/> education	<input type="checkbox"/> military	<input type="checkbox"/> social / humanitarian	
<input type="checkbox"/> 1700-1799	<input type="checkbox"/> art	<input checked="" type="checkbox"/> engineering	<input type="checkbox"/> music	<input type="checkbox"/> theater	
<input type="checkbox"/> 1800-1899	<input type="checkbox"/> commerce	<input type="checkbox"/> exploration / settlement	<input type="checkbox"/> philosophy	<input type="checkbox"/> transportation	
<input checked="" type="checkbox"/> 1900-	<input type="checkbox"/> communications	<input type="checkbox"/> industry	<input type="checkbox"/> politics / government	<input type="checkbox"/> other (specify)	
		<input type="checkbox"/> invention			

SPECIFIC DATES Completed 1925

BUILDER / ARCHITECT Ueltzen

STATEMENT OF SIGNIFICANCE (IN ONE PARAGRAPH)

Architecture: The interesting design of this house is readily apparent. Its heavy construction provides a diverting appearance to any one passing by with its unusual exterior of fieldstone.

Engineering: The house was constructed by hand by a student at the Missouri School of Mines and Metallurgy, prior to his receiving a degree.

(See attached history).

9. MAJOR BIBLIOGRAPHICAL REFERENCES

Mr. Wilson Sherrill
Rolla, Missouri

10. GEOGRAPHICAL DATA

ACREAGE OF PROPERTY Approx. 20,000 sq. ft. QUADRANGLE NAME Rolla, Missouri SCALE 1:24000
UTM REFERENCES

A	1	5	6	0	8	9	5	0	4	2	0	0	0	0	0
	ZONE			EASTING				NORTHING							
C															
	ZONE			EASTING				NORTHING							
B															
	ZONE			EASTING				NORTHING							
D															
	ZONE			EASTING				NORTHING							

VERBAL BOUNDARY DESCRIPTION AND JUSTIFICATION

The Wilson Sherrill House is located at 660 Salem Avenue at the above referenced UTM coordinates. This location recognizes the house and the parameters of the grounds on which it rests.

11. FORM PREPARED BY

NAME / TITLE Philip Hornsey - Field Researcher

ORGANIZATION Meramec Regional Planning Commission

ADDRESS 101 West Tenth Street, Rolla, Missouri 65401

DATE 6-28-1985

MISSOURI OFFICE OF HISTORIC PRESERVATION / INVENTORY SURVEY FORM

(Phelps County Survey)

CONTINUATION SHEET Wilson Sherrill House

ITEM NUMBER 8

PAGE 1

THE WILSON SHERRILL HOUSE

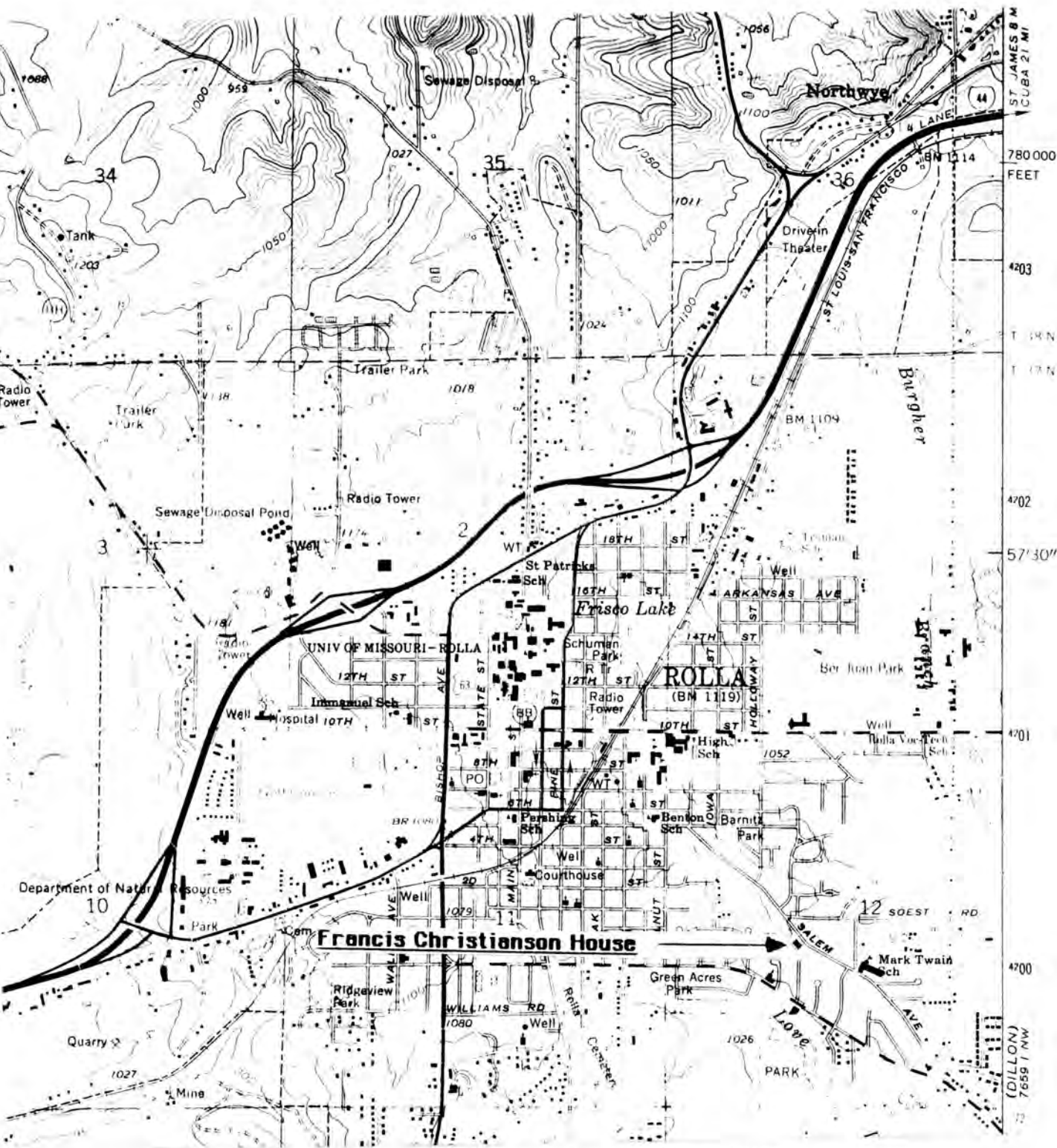
(History)

by

Philip Hornsey

Mr. Ueltzen (first name unknown) was a student at the Missouri School of Mines and Metallurgy. He built the house by hand, hauling in all the materials while the house was under construction. The project was completed prior to his receiving a bachelor's degree in mining engineering in 1928. The house was occupied by his family until Mr. Wilson Sherrill purchased it in the late 1940's.

All information was provided by Mr. Wilson Sherrill at the request of this surveyor.





MISSOURI OFFICE OF HISTORIC PRESERVATION / INVENTORY SURVEY FORM

1. NAME Clarence Richards House

HISTORIC Stedman House

AND / OR COMMON

2. LOCATION

STREET & NUMBER 669 Salem Avenue

CITY, TOWN Rolla

VICINITY OF

STATE Missouri

CODE 29

COUNTY Phelps

CODE 161

3. CLASSIFICATION

CATEGORY

OWNERSHIP

STATUS

PRESENT USE

☒ district☐ public☒ occupied☐ agriculture☐ museum☐ building(s)☒ private☐ unoccupied☐ commercial☐ park☐ structure☐ both☐ work in progress☐ educational☒ private residence☐ site

PUBLIC ACQUISITION

ACCESSIBLE

☐ entertainment☐ religious☐ object☐ in process☒ yes: restricted☐ government☐ scientific☐ being considered☐ yes: unrestricted☐ industrial☐ transportation☐ N/A☐ no☐ military☐ other: _____

4. OWNER OF PROPERTY

NAME Mrs. Clarence Richards

STREET & NUMBER 669 Salem Avenue

CITY, TOWN Rolla

VICINITY OF

STATE Missouri

5. LOCATION OF LEGAL DESCRIPTION

Assessor's Office

Phelps County Courthouse

Rolla, Missouri 65401

6. REPRESENTATION IN EXISTING SURVEYS

TITLE (None)

Determined Eligible?

Yes

No

Federal

State

County

Local

7. DESCRIPTION

CONDITION

CHECK ONE

CHECK ONE

☒ excellent☐ deteriorated☐ unaltered☒ original site☐ good☐ ruins☒ altered☐ moved

date 7-18-1985

☐ fair☐ unexposed

DESCRIBE THE PRESENT AND ORIGINAL (IF KNOWN) PHYSICAL APPEARANCE

The present condition of the Richards House is essentially unaltered except for the addition of the columns to the front of the structure. The home is in the Semi-Bungalow style of architecture and the house has the same shingling pattern that is found on the Chancellor's Residence of the University of Missouri at Rolla.

AREAS OF SIGNIFICANCE - CHECK AND JUSTIFY BELOW

<input type="checkbox"/> prehistoric	<input type="checkbox"/> archeology - prehistoric	<input type="checkbox"/> community planning	<input type="checkbox"/> landscape architecture	<input type="checkbox"/> religion
<input type="checkbox"/> 1400-1499	<input type="checkbox"/> archeology - historic	<input type="checkbox"/> conservation	<input type="checkbox"/> law	<input type="checkbox"/> science
<input type="checkbox"/> 1500-1599	<input checked="" type="checkbox"/> agriculture	<input type="checkbox"/> economics	<input type="checkbox"/> literature	<input type="checkbox"/> sculpture
<input type="checkbox"/> 1600-1699	<input checked="" type="checkbox"/> architecture	<input type="checkbox"/> education	<input type="checkbox"/> military	<input type="checkbox"/> social / humanitarian
<input type="checkbox"/> 1700-1799	<input type="checkbox"/> art	<input type="checkbox"/> engineering	<input type="checkbox"/> music	<input type="checkbox"/> theater
<input checked="" type="checkbox"/> 1800-1899	<input type="checkbox"/> commerce	<input type="checkbox"/> exploration / settlement	<input type="checkbox"/> philosophy	<input type="checkbox"/> transportation
<input type="checkbox"/> 1900-	<input type="checkbox"/> communications	<input type="checkbox"/> industry	<input type="checkbox"/> politics / government	<input type="checkbox"/> other (specify)
		<input type="checkbox"/> invention		

SPECIFIC DATES Circa 1890

BUILDER / ARCHITECT Hohenschild

STATEMENT OF SIGNIFICANCE (IN ONE PARAGRAPH)

Architecture: The Richard House was possibly built by the same man who constructed the UMR Chancellor's Residence.

Agriculture: The house once sat on the edge of a field when the surrounding land was used to pasture cattle and for raising farm produce.

(See attached history).

9. MAJOR BIBLIOGRAPHICAL REFERENCES

Mrs. Clarence Richards
Rolla, Missouri

10. GEOGRAPHICAL DATA

ACREAGE OF PROPERTY Approx. 20,000 sq. ft. QUADRANGLE NAME Rolla, Missouri SCALE 1:24000
UTM REFERENCES

A

1	5
---	---

6	0	8	9	5	0
---	---	---	---	---	---

4	2	0	0	1	0	0
---	---	---	---	---	---	---

ZONE EASTING NORTHING

C

--	--

--	--	--	--	--	--

--	--	--	--	--	--	--	--

B

ZONE	EASTING	NORTHING

D

--	--	--

VERBAL BOUNDARY DESCRIPTION AND JUSTIFICATION

The Clarence Richards House is located at 669 Salem Avenue at the above referenced UTM coordinates. This location recognizes the house, a garage and the parameters of the ground on which they rest.

11. FORM PREPARED BY

NAME / TITLE Philip Hornsey - Field Researcher

ORGANIZATION Meramec Regional Planning Commission

ADDRESS 101 West Tenth Street, Rolla, Missouri 65401

DATE 7-18-1985

MISSOURI OFFICE OF HISTORIC PRESERVATION / INVENTORY SURVEY FORM

(Phelps County Survey)

CONTINUATION SHEET Clarence Richards House

ITEM NUMBER 8

PAGE 1

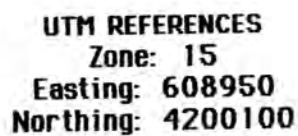
THE CLARENCE RICHARDS HOUSE

(History)

by

Philip Hornsey

The Richards House was built by the Stedman family in the 1880s or 1890s as a farmhouse. It is possible the house was built by the architect, Henry H. Hohenschild, who built the Chencellor's Residence of the University of Missouri at Rolla located at 11th and State Streets. The house was later acquired by Mr. Clarence Richards and his wife who retired there.





MISSOURI OFFICE OF HISTORIC PRESERVATION / INVENTORY SURVEY FORM

1. NAME Christopher Killian House

HISTORIC Edmund Bishop House

AND / OR COMMON

2. LOCATION

STREET & NUMBER 676 Salem Avenue

CITY, TOWN Rolla

VICINITY OF

STATE Missouri

CODE 29

COUNTY Phelps

CODE 161

3. CLASSIFICATION

CATEGORY

☐ district☒ building(s)☐ structure☐ site☐ object

OWNERSHIP

☐ public☒ private☐ both

PUBLIC ACQUISITION

☐ in process☐ being considered☒ N/A

STATUS

☒ occupied☐ unoccupied☐ work in progress

ACCESSIBLE

☒ yes: restricted☐ yes: unrestricted☐ no

PRESENT USE

☐ agriculture☐ commercial☐ educational☐ entertainment☐ government☐ industrial☐ military☐ museum☐ park☒ private residence☐ religious☐ scientific☐ transportation☐ other: _____

4. OWNER OF PROPERTY

NAME Chris and Sue Killian

STREET & NUMBER 676 Salem Avenue

CITY, TOWN Rolla

VICINITY OF

STATE Missouri

5. LOCATION OF LEGAL DESCRIPTION

Assessor's Office

Phelps County Courthouse

Rolla, Missouri 65401

6. REPRESENTATION IN EXISTING SURVEYS

TITLE (None)

Determined Eligible?

Yes

No

Federal

State

County

Local

7. DESCRIPTION

CONDITION

☒ excellent☐ good☐ fair☐ deteriorated☐ ruins☐ unexposed

CHECK ONE

☐ unaltered☒ altered

CHECK ONE

☐ original site☐ moved

date 6-28-1985

DESCRIBE THE PRESENT AND ORIGINAL (IF KNOWN) PHYSICAL APPEARANCE

When first built the Killian House was a Federal Style farmhouse. Ruins of the old horse trough and barn are visible at the rear of the property. The house was modified from Federal to Queen Anne architecture and many interior features were covered in the late 1930's; however, some restoration is now underway.

8. SIGNIFICANCE - Phelps County Survey - Christopher Killian House

PERIOD	AREAS OF SIGNIFICANCE - CHECK AND JUSTIFY BELOW			
<input type="checkbox"/> prehistoric	<input type="checkbox"/> archeology - prehistoric	<input checked="" type="checkbox"/> community planning	<input type="checkbox"/> landscape architecture	<input type="checkbox"/> religion
<input type="checkbox"/> 1400-1499	<input type="checkbox"/> archeology - historic	<input type="checkbox"/> conservation	<input type="checkbox"/> law	<input type="checkbox"/> science
<input type="checkbox"/> 1500-1599	<input type="checkbox"/> agriculture	<input type="checkbox"/> economics	<input type="checkbox"/> literature	<input type="checkbox"/> sculpture
<input type="checkbox"/> 1600-1699	<input checked="" type="checkbox"/> architecture	<input type="checkbox"/> education	<input type="checkbox"/> military	<input type="checkbox"/> social / humanitarian
<input type="checkbox"/> 1700-1799	<input type="checkbox"/> art	<input type="checkbox"/> engineering	<input type="checkbox"/> music	<input type="checkbox"/> theater
<input checked="" type="checkbox"/> 1800-1899	<input type="checkbox"/> commerce	<input type="checkbox"/> exploration / settlement	<input type="checkbox"/> philosophy	<input type="checkbox"/> transportation
<input type="checkbox"/> 1900-	<input type="checkbox"/> communications	<input type="checkbox"/> industry	<input type="checkbox"/> politics / government	<input type="checkbox"/> other (specify)
		<input type="checkbox"/> invention		

SPECIFIC DATES Circa 1864

BUILDER / ARCHITECT Unknown

STATEMENT OF SIGNIFICANCE (IN ONE PARAGRAPH)

Agriculture: When built the old Edmund Bishop House probably served as a farmhouse. The ruins of the foundation of an old barn and an old watering trough are readily visible in the back yard of the house.

Community Planning: Edmund Bishop was one of the original founders of the city of Rolla.

(See attached history).

9. MAJOR BIBLIOGRAPHICAL REFERENCES

Mrs Sue Killian
Rolla, Mo.

10. GEOGRAPHICAL DATA

ACREAGE OF PROPERTY Approx. 40,000 sq. ft. QUADRANGLE NAME Rolla, Missouri SCALE 1:24000
UTM REFERENCES

A

1	5	6	0	8	9	0	0	4	1	9	9	9	5	0
ZONE		EASTING				NORTHING								

B

ZONE		EASTING				NORTHING								

C

ZONE		EASTING				NORTHING								

D

ZONE		EASTING				NORTHING								

VERBAL BOUNDARY DESCRIPTION AND JUSTIFICATION

The Christopher Killian House is located at 676 Salem Avenue at the above referenced UTM coordinates. This location recognizes the house and the parameters of the ground on which it rests.

11. FORM PREPARED BY

NAME / TITLE Philip Hornsey - Field Researcher

ORGANIZATION Meramec Regional Planning Commission

ADDRESS 101 West Tenth Street, Rolla, Missouri 65401

DATE 6-28-1985

MISSOURI OFFICE OF HISTORIC PRESERVATION / INVENTORY SURVEY FORM

(Phelps County Survey)

CONTINUATION SHEET Christopher Killian House

ITEM NUMBER 8

PAGE 1

THE CHRISTOPHER KILLIAN HOUSE

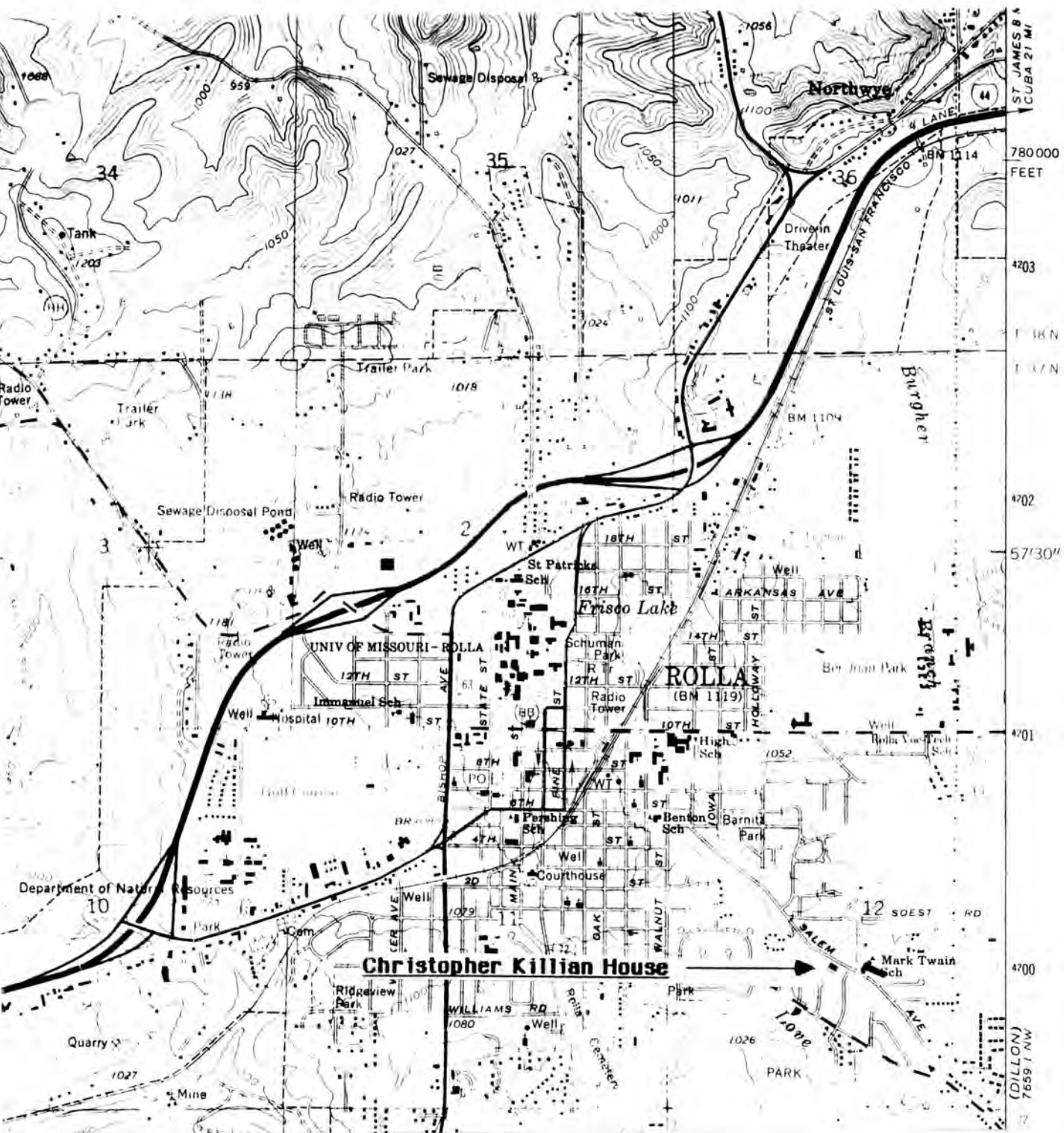
(History)

by

Philip Hornsey

This house was originally owned by Edmund Bishop and sat on 40 acres of farmland, much of which was later used to build other houses on Salem Avenue. Salem Avenue at this time was a thoroughfare upon which many farms were located. Many people are credited with owning the house before it finally was sold to the Killians.

All information was provided by Mrs. Sue Killian at the request of this surveyor.



THE CHRISTOPHER KILLIAN HOUSE
Rolla, Mo.

(Phelps County Survey)

U. S. G. S. 7.5 Minute Topographic Map
Rolla Quadrangle
Scale: 1:24,000

UTM REFERENCES
Zone: 15
Easting: 608900
Northing: 4199950

UTM REFERENCES

Zone: 15
Easting: 608900

Northing: 4199950



MISSOURI OFFICE OF HISTORIC PRESERVATION / INVENTORY SURVEY FORM

1. NAME Fay Line House

HISTORIC

AND / OR COMMON

2. LOCATION

STREET & NUMBER 693 Salem Avenue

CITY, TOWN Rolla

VICINITY OF

STATE Missouri

CODE 29

COUNTY Phelps

CODE 161

3. CLASSIFICATION

CATEGORY

OWNERSHIP

STATUS

PRESENT USE

 district

 public

☒ occupied

 agriculture

 museum

☒ building(s)

☒ private

 unoccupied

 commercial

 park

 structure

 both

 work in progress

 educational

☒ private residence

 site

PUBLIC ACQUISITION

ACCESSIBLE

 entertainment

 religious

 object

 in process

☒ yes: restricted

 government

 scientific

 being considered

 yes: unrestricted

 industrial

 transportation

☒ N/A

 no

 military

 other:

4. OWNER OF PROPERTY

NAME Fay Line

STREET & NUMBER 693 Salem Avenue

CITY, TOWN Rolla

VICINITY OF

STATE Missouri

5. LOCATION OF LEGAL DESCRIPTION

Assessor's Office

Phelps County Courthouse

Rolla, Missouri 65401

6. REPRESENTATION IN EXISTING SURVEYS

TITLE (None)

Determined Eligible?

Yes

No

Federal

State

County

Local

7. DESCRIPTION

CONDITION

CHECK ONE

CHECK ONE

☒ excellent

 deteriorated

 unaltered

 original site

 good

 ruins

☒ altered

☒ moved

Date August 29, 1985

 fair

 unexposed

DESCRIBE THE PRESENT AND ORIGINAL (IF KNOWN) PHYSICAL APPEARANCE

The Line House was built about 1915 and is surrounded on all sides with large trees and heavy foliage (hence the poor quality of the pictures). The house has been heavily altered from its original appearance which was that of a two room log house. The building was moved to make way for the building of the Mark Twain School.

8. SIGNIFICANCE - Phelps County Survey - Fay Line House

PERIOD	AREAS OF SIGNIFICANCE - CHECK AND JUSTIFY BELOW				
<input type="checkbox"/> prehistoric	<input type="checkbox"/> archeology - prehistoric	<input type="checkbox"/> community planning	<input type="checkbox"/> landscape architecture	<input type="checkbox"/> religion	
<input type="checkbox"/> 1400-1499	<input type="checkbox"/> archeology - historic	<input type="checkbox"/> conservation	<input type="checkbox"/> law	<input type="checkbox"/> science	
<input type="checkbox"/> 1500-1599	<input type="checkbox"/> agriculture	<input checked="" type="checkbox"/> economics	<input type="checkbox"/> literature	<input type="checkbox"/> sculpture	
<input type="checkbox"/> 1600-1699	<input checked="" type="checkbox"/> architecture	<input type="checkbox"/> education	<input type="checkbox"/> military	<input type="checkbox"/> social / humanitarian	
<input type="checkbox"/> 1700-1799	<input checked="" type="checkbox"/> art	<input type="checkbox"/> engineering	<input type="checkbox"/> music	<input type="checkbox"/> theater	
<input checked="" type="checkbox"/> 1800-1899	<input type="checkbox"/> commerce	<input type="checkbox"/> exploration / settlement	<input type="checkbox"/> philosophy	<input type="checkbox"/> transportation	
<input checked="" type="checkbox"/> 1900-	<input type="checkbox"/> communications	<input type="checkbox"/> industry	<input type="checkbox"/> politics / government	<input type="checkbox"/> other (specify)	
		<input type="checkbox"/> invention			

SPECIFIC DATES 1890 - 1900

BUILDER / ARCHITECT Unknown

STATEMENT OF SIGNIFICANCE (IN ONE PARAGRAPH)

Architecture: This house is based on a two room, log structure that was moved from its original foundation.

Art: This house is the repository of vast stores of exotic and valuable antiques and works of art.

Economics: Carl Line was a very well known and respected developer and entrepreneur in the Phelps County area.

(See attached history).

9. MAJOR BIBLIOGRAPHICAL REFERENCES

Mrs. Irene Burton
Mr. Brian Greer

10. GEOGRAPHICAL DATA

ACREAGE OF PROPERTY Approx. 12,000 sq. ft. QUADRANGLE NAME Rolla, Missouri SCALE 1:24000
UTM REFERENCES

A	<div><div>1</div><div>5</div></div>	<div><div>6</div><div>0</div><div>9</div><div>0</div><div>5</div><div>0</div></div>	<div><div>4</div><div>2</div><div>0</div><div>0</div><div>0</div><div>0</div><div>0</div></div>	B	<div><div></div><div></div></div>	<div><div></div><div></div><div></div><div></div><div></div><div></div><div></div></div>	<div><div></div><div></div><div></div><div></div><div></div><div></div><div></div></div>
	ZONE	EASTING	NORTHING		ZONE	EASTING	NORTHING
C	<div><div></div><div></div><div></div><div></div><div></div><div></div><div></div></div>	<div><div></div><div></div><div></div><div></div><div></div><div></div><div></div></div>	<div><div></div><div></div><div></div><div></div><div></div><div></div><div></div></div>	D	<div><div></div><div></div></div>	<div><div></div><div></div><div></div><div></div><div></div><div></div><div></div></div>	<div><div></div><div></div><div></div><div></div><div></div><div></div><div></div></div>

VERBAL BOUNDARY DESCRIPTION AND JUSTIFICATION

The Fay Line House is located at 693 Salem Avenue at the above referenced UTM coordinates. This boundary recognizes the house and the parameters of the grounds on which it rests.

11. FORM PREPARED BY

NAME / TITLE Philip Hornsey - Field Researcher

ORGANIZATION Meramec Regional Planning Commission

ADDRESS 101 West Tenth Street, Rolla, Missouri 65401

DATE September 16, 1985

MISSOURI OFFICE OF HISTORIC PRESERVATION / INVENTORY SURVEY FORM

(Phelps County Survey)

CONTINUATION SHEET Line House

ITEM NUMBER 8

PAGE 1

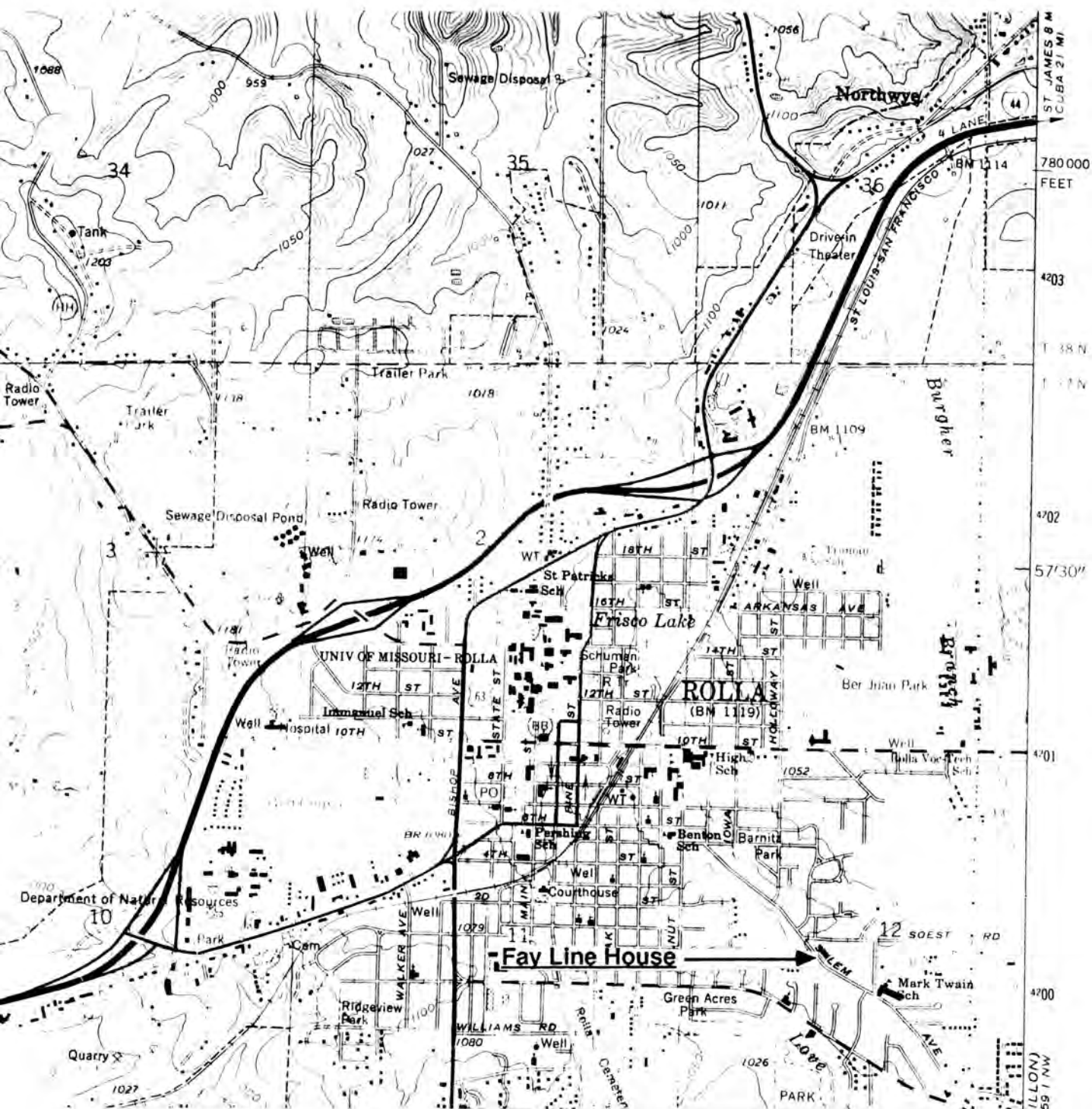
THE LINE HOUSE

(History)

by

Philip Hornsey

The Line House originally sat where the Mark Twain Public School now stands. It was constructed in or about the turn of the century by an unknown architect for an unknown client. The house passed into the hands of Carl Line who married Fay Barnitz. Carl and Fay Line were very successful in the areas of real estate and commerce. Mr and Mrs Line collected antiques and owned property in several states. Mr Carl Line passed away in 1985, and Mrs. Line is reported to be in ill health.



THE FAY LINE HOUSE
Rolla, Mo.

(Phelps County Survey)

U. S. G. S. 7.5 Minute Topographic Map
Rolla Quadrangle
Scale: 1:24,000

UTM REFERENCES
Zone: 15
Easting: 609050
Northing: 4200000



MISSOURI OFFICE OF HISTORIC PRESERVATION / INVENTORY SURVEY FORM

1. NAME The Jack Scrivner House

HISTORIC

AND / OR COMMON

2. LOCATION

STREET & NUMBER 705 Salem Avenue

CITY, TOWN Rolla

VICINITY OF

STATE Missouri

CODE 29

COUNTY Phelps

CODE 161

3. CLASSIFICATION

CATEGORY

OWNERSHIP

STATUS

PRESENT USE

☐ district☐ public☒ occupied☐ agriculture☐ museum☒ building(s)☒ private☐ unoccupied☐ commercial☐ park☐ structure☐ both☐ work in progress☐ educational☒ private residence☐ site

PUBLIC ACQUISITION

ACCESSIBLE

☐ entertainment☐ religious☐ object☐ in process☒ yes: restricted☐ government☐ scientific☐ being considered☐ yes: unrestricted☐ industrial☐ transportation☒ N/A☐ no☐ military☐ other: _____

4. OWNER OF PROPERTY

NAME Jack Scrivner

STREET & NUMBER 705 Salem Avenue

CITY, TOWN Rolla

VICINITY OF

STATE Missouri

5. LOCATION OF LEGAL DESCRIPTION

Assessor's Office

Phelps County Courthouse

Rolla, Missouri 65401

6. REPRESENTATION IN EXISTING SURVEYS

TITLE (None)

Determined Eligible?

Yes

No

Federal

State

County

Local

7. DESCRIPTION

CONDITION

CHECK ONE

CHECK ONE

☐ excellent☐ deteriorated☐ unaltered☒ original site☒ good☐ ruins☒ altered☐ moved

Date August 29, 1985

☐ fair☐ unexposed

DESCRIBE THE PRESENT AND ORIGINAL (IF KNOWN) PHYSICAL APPEARANCE

The Scrivner House was built around 1885 in an Ozark Greek Revival style of architecture. The house has some of the original newspaper insulation but has otherwise been extensively remodeled both inside and out. It is the repository of many interesting antiques.

8. SIGNIFICANCE - Phelps County Survey - Jack Scrivner House

PERIOD	AREAS OF SIGNIFICANCE - CHECK AND JUSTIFY BELOW				
<input type="checkbox"/> prehistoric	<input type="checkbox"/> archeology - prehistoric	<input type="checkbox"/> community planning	<input type="checkbox"/> landscape architecture	<input type="checkbox"/> religion	
<input type="checkbox"/> 1400-1499	<input type="checkbox"/> archeology - historic	<input type="checkbox"/> conservation	<input type="checkbox"/> law	<input type="checkbox"/> science	
<input type="checkbox"/> 1500-1599	<input type="checkbox"/> agriculture	<input type="checkbox"/> economics	<input type="checkbox"/> literature	<input type="checkbox"/> sculpture	
<input type="checkbox"/> 1600-1699	<input checked="" type="checkbox"/> architecture	<input checked="" type="checkbox"/> education	<input type="checkbox"/> military	<input type="checkbox"/> social / humanitarian	
<input type="checkbox"/> 1700-1799	<input type="checkbox"/> art	<input type="checkbox"/> engineering	<input type="checkbox"/> music	<input type="checkbox"/> theater	
<input checked="" type="checkbox"/> 1800-1899	<input type="checkbox"/> commerce	<input type="checkbox"/> exploration / settlement	<input type="checkbox"/> philosophy	<input type="checkbox"/> transportation	
<input type="checkbox"/> 1900-	<input type="checkbox"/> communications	<input type="checkbox"/> industry	<input type="checkbox"/> politics / government	<input type="checkbox"/> other (specify)	
		<input type="checkbox"/> invention			

SPECIFIC DATES 1885

BUILDER / ARCHITECT Unknown

STATEMENT OF SIGNIFICANCE (IN ONE PARAGRAPH)

Architecture: The Ozark Greek Revival style is unusual in the Rolla area, and this house is an interesting anachromism.

Education: Mr. Jack Scrivner is a professor at the University of Missouri at Rolla.

(See attached history).

9. MAJOR BIBLIOGRAPHICAL REFERENCES

Mrs. Dorothy Scrivner
705 Salem Avenue
Rolla, Missouri 65401

10. GEOGRAPHICAL DATA

ACREAGE OF PROPERTY Approx. 20.000 sq. ft. QUADRANGLE NAME Rolla, Missouri SCALE 1:24000
UTM REFERENCES

A	1	5	6	0	9	5	0	0	4	1	9	9	5	0	0
	ZONE		EASTING						NORTHING						
C															
	ZONE		EASTING						NORTHING						

B															
	ZONE		EASTING						NORTHING						
D															
	ZONE		EASTING						NORTHING						

VERBAL BOUNDARY DESCRIPTION AND JUSTIFICATION

The Jack Scrivner House is located at 705 Salem Avenue at the above referenced UTM coordinates. This boundary recognizes the house, an outbuilding and the parameters of the grounds on which it rests.

11. FORM PREPARED BY

NAME / TITLE Philip Hornsey - Field Researcher

ORGANIZATION Meramec Regional Planning Commission

ADDRESS 101 West Tenth Street, Rolla, Missouri 65401

DATE September 16, 1985

MISSOURI OFFICE OF HISTORIC PRESERVATION / INVENTORY SURVEY FORM

(Phelps County Survey)

CONTINUATION SHEET The Jack Scrivner House

ITEM NUMBER 8

PAGE 1

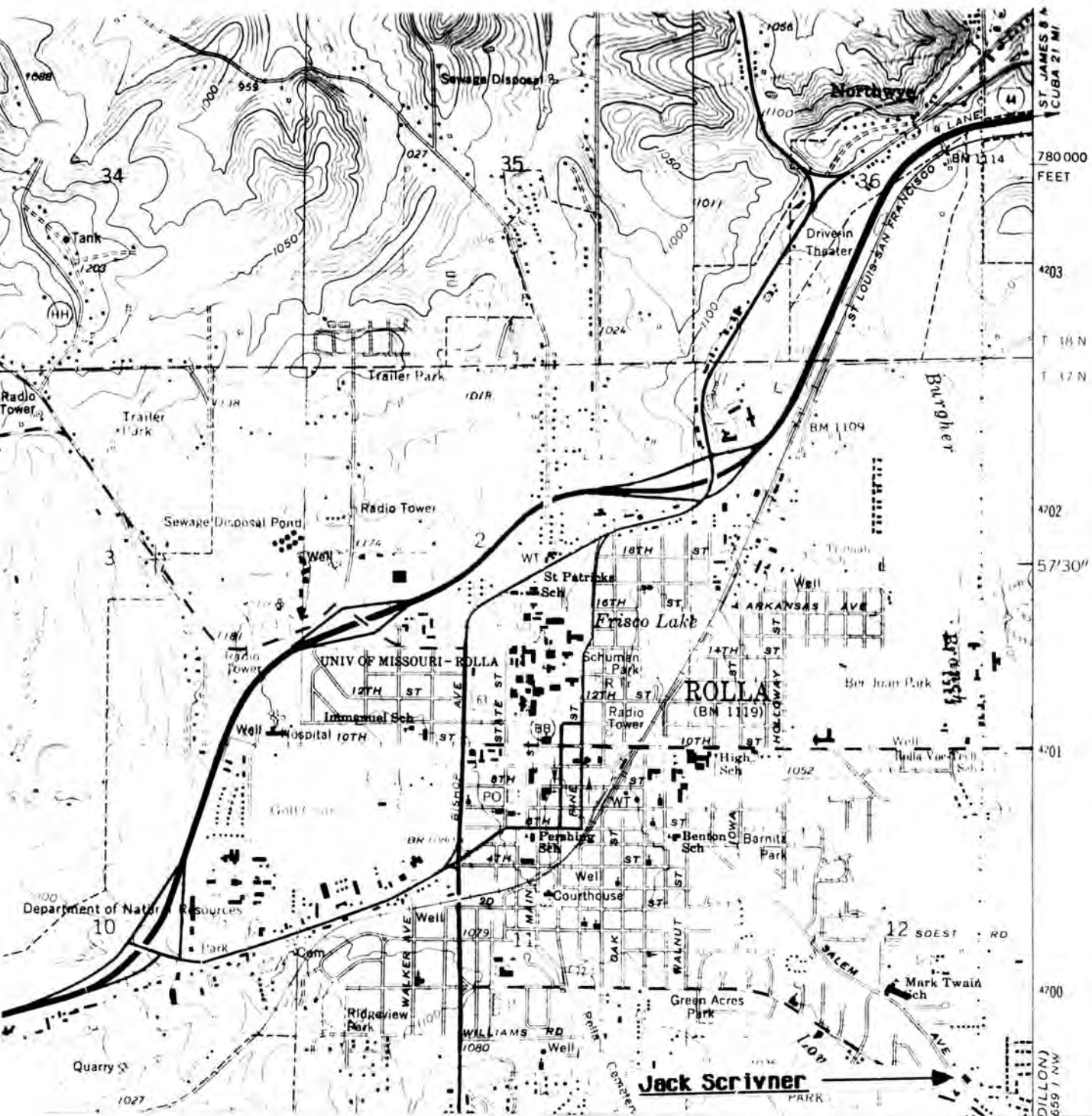
THE JACK SCRIVNER HOUSE

(History)

by

Philip Hornsey

The Scrivner House was built around 1885 by an unknown architect. The house passed through many hands before being bought by Jack and Dorothy Scrivner. During remodeling they found an old newspaper being used as part of the insulation. The paper was dated 1885 and is the basis for dating the construction of the house.



THE JACK SCRIVNER HOUSE Rolla, Mo.

(Phelps County Survey)

U. S. G. S. 7.5 Minute Topographic Map
Rolla Quadrangle
Scale: 1:24,000

UTM REFERENCES
Zone: 15
Easting: 609500
Northing: 4199500



MISSOURI OFFICE OF HISTORIC PRESERVATION / INVENTORY SURVEY FORM

1. NAME The Lynn Bradford House

HISTORIC

AND / OR COMMON

2. LOCATION

STREET & NUMBER 707 Salem Avenue

CITY, TOWN Rolla

VICINITY OF

STATE Missouri

CODE 29

COUNTY Phelps

CODE 161

3. CLASSIFICATION

CATEGORY

OWNERSHIP

STATUS

PRESENT USE

☐ district☐ public☒ occupied☐ agriculture☐ museum☒ building(s)☒ private☐ unoccupied☐ commercial☐ park☐ structure☐ both☐ work in progress☐ educational☒ private residence☐ site

PUBLIC ACQUISITION

ACCESSIBLE

☐ entertainment☐ religious☐ object☐ in process☒ yes: restricted☐ government☐ scientific☐ being considered☐ yes: unrestricted☐ industrial☐ transportation☒ N/A☐ no☐ military☐ other: _____

4. OWNER OF PROPERTY

NAME Mrs. Lynn Bradford

STREET & NUMBER 707 Salem Avenue

CITY, TOWN Rolla

VICINITY OF

STATE Missouri

5. LOCATION OF LEGAL DESCRIPTION

Assessor's Office

Phelps County Courthouse

Rolla, Missouri 65401

6. REPRESENTATION IN EXISTING SURVEYS

TITLE (None)

Determined Eligible?

Yes

No

Federal

State

County

Local

7. DESCRIPTION

CONDITION

CHECK ONE

CHECK ONE

☐ excellent☒ deteriorated☐ unaltered☒ original site☐ good☐ ruins☒ altered☐ moved

Date August 29, 1985

☐ fair☐ unexposed

DESCRIBE THE PRESENT AND ORIGINAL (IF KNOWN) PHYSICAL APPEARANCE

The Bradford House is in the Colonial Revival style with a modest second story. The building has, however, been modified to such an extent that the general architectural style is almost indistinguishable.

8. SIGNIFICANCE - Phelps County Survey - Lynn Bradford House

PERIOD	AREAS OF SIGNIFICANCE - CHECK AND JUSTIFY BELOW			
<input type="checkbox"/> prehistoric	<input type="checkbox"/> archeology - prehistoric	<input type="checkbox"/> community planning	<input type="checkbox"/> landscape architecture	<input type="checkbox"/> religion
<input type="checkbox"/> 1400-1499	<input type="checkbox"/> archeology - historic	<input type="checkbox"/> conservation	<input checked="" type="checkbox"/> law	<input type="checkbox"/> science
<input type="checkbox"/> 1500-1599	<input type="checkbox"/> agriculture	<input type="checkbox"/> economics	<input type="checkbox"/> literature	<input type="checkbox"/> sculpture
<input type="checkbox"/> 1600-1699	<input type="checkbox"/> architecture	<input checked="" type="checkbox"/> education	<input type="checkbox"/> military	<input type="checkbox"/> social / humanitarian
<input type="checkbox"/> 1700-1799	<input type="checkbox"/> art	<input type="checkbox"/> engineering	<input type="checkbox"/> music	<input type="checkbox"/> theater
<input checked="" type="checkbox"/> 1800-1899	<input type="checkbox"/> commerce	<input type="checkbox"/> exploration / settlement	<input type="checkbox"/> philosophy	<input type="checkbox"/> transportation
<input type="checkbox"/> 1900-	<input type="checkbox"/> communications	<input type="checkbox"/> industry	<input checked="" type="checkbox"/> politics / government	<input type="checkbox"/> other (specify)
		<input type="checkbox"/> invention		

SPECIFIC DATES Circa 1880

BUILDER / ARCHITECT

STATEMENT OF SIGNIFICANCE (IN ONE PARAGRAPH)

Education: Mrs. Vivian Bradford was a teacher at one of the local public schools for most of her working life.

Law: Mr. Bradford was a judge on the Phelps County Circuit Court until his death.

(See attached history).

9. MAJOR BIBLIOGRAPHICAL REFERENCES

Mrs. Irene Burton
Rolla, Missouri

10. GEOGRAPHICAL DATA

ACREAGE OF PROPERTY Approx. 20.000 sq. ft. QUADRANGLE NAME Rolla, Missouri SCALE 1:24000
UTM REFERENCES

A	1 5	6 0 9 4 0 0	4 1 9 9 5 0 0	B							
	ZONE	EASTING	NORTHING		ZONE	EASTING	NORTHING				
C				D							

VERBAL BOUNDARY DESCRIPTION AND JUSTIFICATION

The Lynn Bradford House is located at 707 Salem Avenue at the above referenced UTM coordinates. This boundary recognizes the house, an outbuilding and the parameters of the grounds on which it rests.

11. FORM PREPARED BY

NAME / TITLE Philip Hornsey - Field Researcher

ORGANIZATION Meramec Regional Planning Commission

ADDRESS 101 West Tenth Street, Rolla, Missouri 65401

DATE September 16, 1985

MISSOURI OFFICE OF HISTORIC PRESERVATION / INVENTORY SURVEY FORM

(Phelps County Survey)

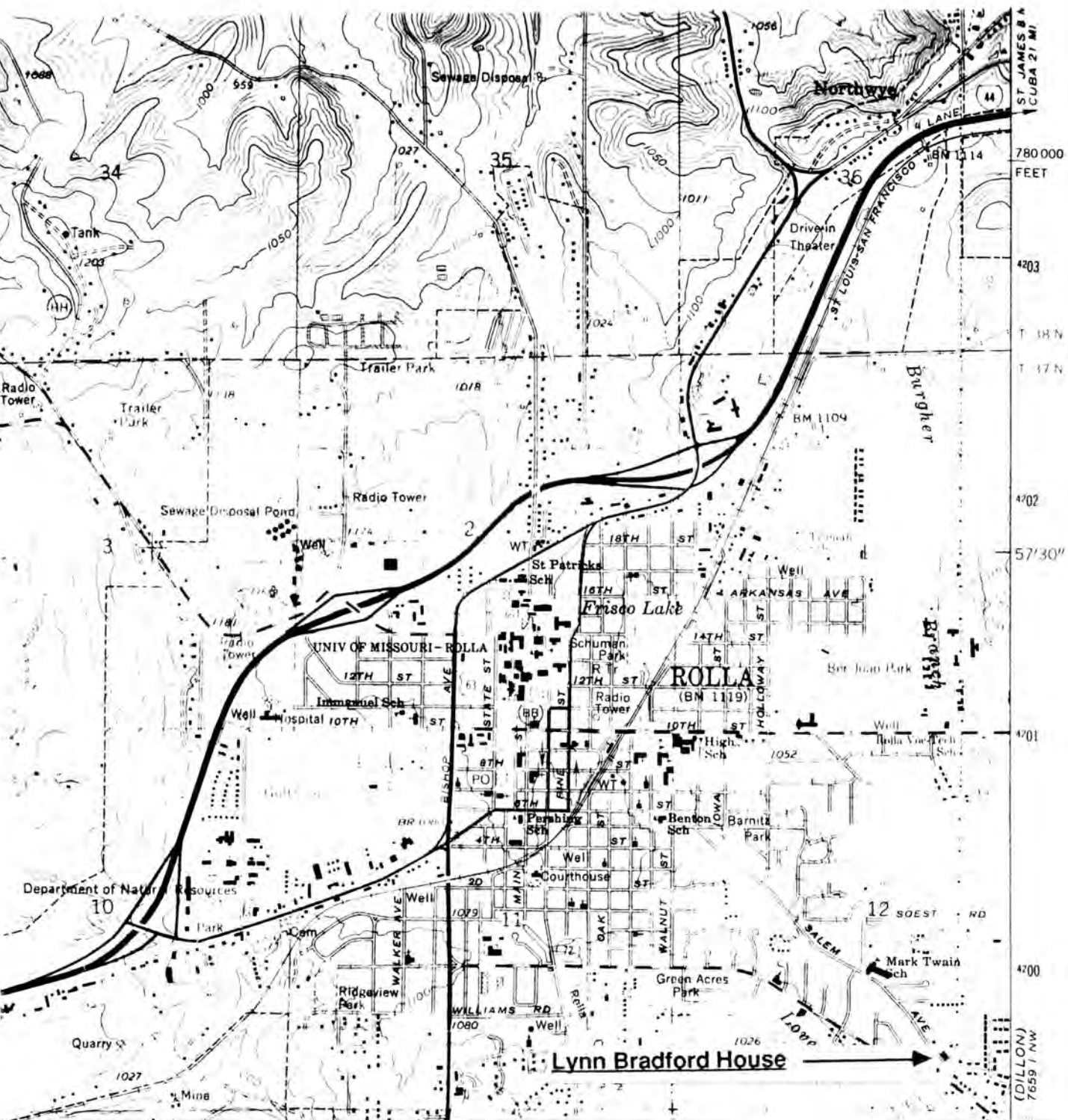
CONTINUATION SHEET The Lynn Bradford House

ITEM NUMBER 8

PAGE 1

THE BRADFORD HOUSE**(History)****by****Philip Hornsey**

The Bradford House was built by an unknown architect in the 1890s. The house passed through many hands before finally coming into the possession of Judge Bradford and his wife Vivian. Judge Bradford was well known in the area because of his position on the Circuit Court for many years. Mrs. Bradford was a teacher at a local public school for most of her working life. Upon Judge Bradford's death the house passed to his wife Mrs. Vivian Bradford.



THE LYNN BRADFORD HOUSE
Rolla, Mo.

(Phelps County Survey)

U. S. G. S. 7.5 Minute Topographic Map
Rolla Quadrangle
Scale: 1:24,000

UTM REFERENCES
Zone: 15
Easting: 609400
Northing: 4199500



MISSOURI OFFICE OF HISTORIC PRESERVATION / INVENTORY SURVEY FORM

1. NAME

HISTORIC Gale Bullman House

AND / OR COMMON Ralph Roberts House

2. LOCATION

STREET & NUMBER 803 Soest Road

CITY, TOWN Rolla

VICINITY OF

STATE Missouri

CODE 29

COUNTY Phelps

CODE 161

3. CLASSIFICATION

CATEGORY

☐ district☒ building(s)☐ structure☐ site☐ object

OWNERSHIP

☐ public☒ private☐ both

PUBLIC ACQUISITION

☐ in process☐ being considered☒ N/A

STATUS

☒ occupied☐ unoccupied☐ work in progress

ACCESSIBLE

☒ yes: restricted☐ yes: unrestricted☐ no

PRESENT USE

☐ agriculture☐ commercial☐ educational☐ entertainment☐ government☐ industrial☐ military☐ museum☐ park☒ private residence☐ religious☐ scientific☐ transportation☐ other: _____

4. OWNER OF PROPERTY

NAME Ralph Roberts

STREET & NUMBER 803 Soest Road

CITY, TOWN Rolla

VICINITY OF

STATE Missouri

5. LOCATION OF LEGAL DESCRIPTION

Assessor's Office

Phelps County Courthouse

Rolla, Missouri 65401

6. REPRESENTATION IN EXISTING SURVEYS

TITLE (None) Determined Eligible? Yes No Federal State County Local

7. DESCRIPTION

CONDITION

☒ excellent☐ good☐ fair☐ deteriorated☐ ruins☐ unexposed

CHECK ONE

☒ unaltered☐ altered

CHECK ONE

☒ original site☐ moved

Date August 29, 1985

DESCRIBE THE PRESENT AND ORIGINAL (IF KNOWN) PHYSICAL APPEARANCE

The Bullman House is in the Colonial Revival style of architecture with square columns and a modest third story. The house is a classic example of a late Colonial Revival home and is virtually unmodified.

8. SIGNIFICANCE - Phelps County Survey - Gale Bullman House

PERIOD	AREAS OF SIGNIFICANCE - CHECK AND JUSTIFY BELOW			
<input type="checkbox"/> prehistoric	<input type="checkbox"/> archeology - prehistoric	<input checked="" type="checkbox"/> community planning	<input type="checkbox"/> landscape architecture	<input type="checkbox"/> religion
<input type="checkbox"/> 1400-1499	<input type="checkbox"/> archeology - historic	<input type="checkbox"/> conservation	<input type="checkbox"/> law	<input type="checkbox"/> science
<input type="checkbox"/> 1500-1599	<input type="checkbox"/> agriculture	<input type="checkbox"/> economics	<input type="checkbox"/> literature	<input type="checkbox"/> sculpture
<input type="checkbox"/> 1600-1699	<input type="checkbox"/> architecture	<input checked="" type="checkbox"/> education	<input type="checkbox"/> military	<input type="checkbox"/> social / humanitarian
<input type="checkbox"/> 1700-1799	<input type="checkbox"/> art	<input type="checkbox"/> engineering	<input type="checkbox"/> music	<input type="checkbox"/> theater
<input type="checkbox"/> 1800-1899	<input type="checkbox"/> commerce	<input type="checkbox"/> exploration / settlement	<input type="checkbox"/> philosophy	<input type="checkbox"/> transportation
<input checked="" type="checkbox"/> 1900-	<input type="checkbox"/> communications	<input type="checkbox"/> industry	<input type="checkbox"/> politics / government	<input type="checkbox"/> other (specify)
		<input type="checkbox"/> invention		

SPECIFIC DATES 1920

BUILDER / ARCHITECT Unknown

STATEMENT OF SIGNIFICANCE (IN ONE PARAGRAPH)

Community Planning: The Gale Bullman Multi-Purpose Building at the University of Missouri at Rolla was named after Gale Bullman who was a football coach and athletic director of the university until 1965.

Education: Gale Bullman was the athletic director of the University of Missouri at Rolla for more than 30 years.

(See attached history).

9. MAJOR BIBLIOGRAPHICAL REFERENCES

Mrs Irene Burton
Rolla, Missouri

10. GEOGRAPHICAL DATA

ACREAGE OF PROPERTY Approx. 20,000 sq. ft. QUADRANGLE NAME Rolla, Missouri SCALE 1:24000
UTM REFERENCES

A	1 5 6 0 8 7 7 1 5	4 2 0 0 2 2 5	B								
	ZONE	EASTING	NORTHING	ZONE	EASTING	NORTHING					
C				D							

VERBAL BOUNDARY DESCRIPTION AND JUSTIFICATION

The Gale Bullman House is located at 803 Soest Road at the above referenced UTM coordinates. This boundary recognizes the house, an outbuilding and the parameters of the grounds on which it rests.

11. FORM PREPARED BY

NAME / TITLE Philip Hornsey - Field Researcher

ORGANIZATION Meramec Regional Planning Commission

ADDRESS 101 West Tenth Street, Rolla, Missouri 65401

DATE September 16, 1985

MISSOURI OFFICE OF HISTORIC PRESERVATION / INVENTORY SURVEY FORM

(Phelps County Survey)

CONTINUATION SHEET The Gale Bullman House

ITEM NUMBER 8

PAGE 1

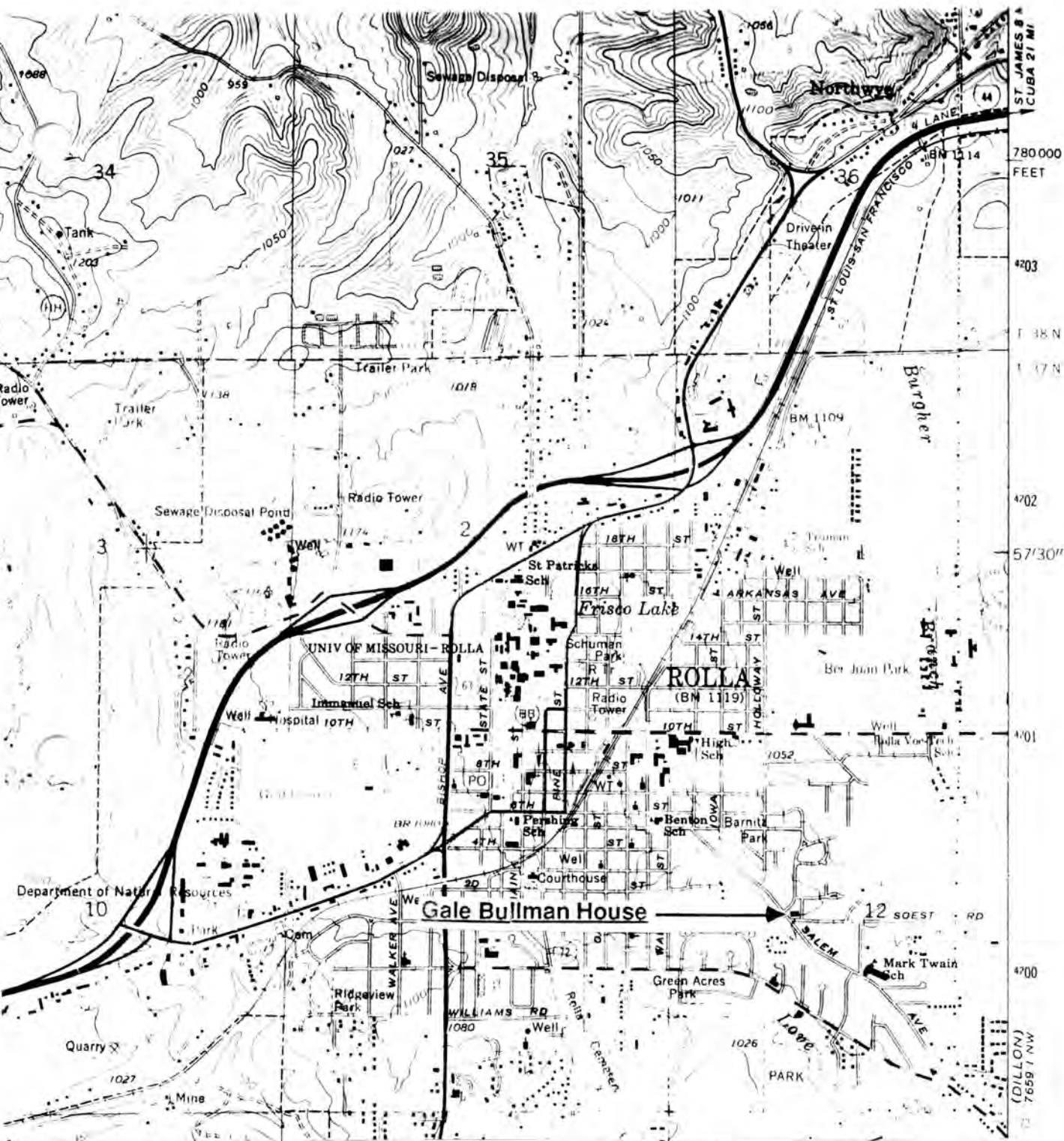
THE GALE BULLMAN HOUSE

(History)

by

Philip Hornsey

The Gale Bullman House was built around 1920 by a retired army sergeant by the name of Mckinney who was instructor at the University of Missouri at Rolla. Mr. Bullman later acquired the property. He was well known in the area and served as the athletic director of UMR for more than thirty years retiring in 1965. The Gale Bullman Multi-Purpose Building at the university was named in his honor. Mr. Bullman married a lady by the same first name as his own, and the house passed to her upon his death in 1980. The property is well maintained and is now owned by Ralph Roberts.



THE GALE BULLMAN HOUSE Rolla, Mo.

(Phelps County Survey)

U. S. G. S. 7.5 Minute Topographic Map
Rolla Quadrangle
Scale: 1:24,000

UTM REFERENCES
Zone: 15
Easting: 608775
Northing: 4200225



MISSOURI OFFICE OF HISTORIC PRESERVATION / INVENTORY SURVEY FORM

1. NAME

HISTORIC The Captain Henry Cleino House

AND / OR COMMON Christopher Ford House

STREET & NUMBER Soest Road (1 mile southeast of Rolla City Limits)

CITY, TOWN Rolla,

VICINITY OF

STATE Missouri

CODE 29

COUNTY Phelps

CODE 161

3. CLASSIFICATION

CATEGORY	OWNERSHIP	STATUS	PRESENT USE
<input type="checkbox"/> district	<input type="checkbox"/> public	<input checked="" type="checkbox"/> occupied	<input type="checkbox"/> agriculture <input type="checkbox"/> museum
<input checked="" type="checkbox"/> building(s)	<input checked="" type="checkbox"/> private	<input type="checkbox"/> unoccupied	<input type="checkbox"/> commercial <input type="checkbox"/> park
<input type="checkbox"/> structure	<input type="checkbox"/> both	<input type="checkbox"/> work in progress	<input type="checkbox"/> educational <input checked="" type="checkbox"/> private residence
<input type="checkbox"/> site	PUBLIC ACQUISITION	ACCESSIBLE	<input type="checkbox"/> entertainment <input type="checkbox"/> religious
<input type="checkbox"/> object	<input type="checkbox"/> in process	<input checked="" type="checkbox"/> yes: restricted	<input type="checkbox"/> government <input type="checkbox"/> scientific
	<input type="checkbox"/> being considered	<input type="checkbox"/> yes: unrestricted	<input type="checkbox"/> industrial <input type="checkbox"/> transportation
	<input checked="" type="checkbox"/> N/A	<input type="checkbox"/> no	<input type="checkbox"/> military <input type="checkbox"/> other: _____

4. OWNER OF PROPERTY

NAME Charles T. Fox

STREET & NUMBER

CITY, TOWN

VICINITY OF

STATE New Mexico

5. LOCATION OF LEGAL DESCRIPTION

Assessor's Office
Phelps County Courthouse
Rolla, Missouri 65401

6. REPRESENTATION IN EXISTING SURVEYS

TITLE (None) Determined Eligible? ☐ Yes ☐ No ☐ Federal ☐ State ☐ County ☐ Local

7. DESCRIPTION

CONDITION		CHECK ONE	CHECK ONE	
<input checked="" type="checkbox"/> excellent	<input type="checkbox"/> deteriorated	<input type="checkbox"/> unaltered	<input checked="" type="checkbox"/> original site	Date <u>April 4, 1984</u>
<input type="checkbox"/> good	<input type="checkbox"/> ruins	<input checked="" type="checkbox"/> altered	<input type="checkbox"/> moved	
<input type="checkbox"/> fair	<input type="checkbox"/> unexposed			

DESCRIBE THE PRESENT AND ORIGINAL (IF KNOWN) PHYSICAL APPEARANCE

The Cleino House is a rectangular, two-story structure with tall, thin first floor windows and a low-pitch hip roof. Additional characteristics of the roofline include wide, overhanging eaves and a central pediment gable that once accented a balcony and front porch which have since been removed. The interior is a double cell floor plan divided by a center parlor and front vestibule that are separated by double columns. An enclosed stairwell extends from the parlor to the second floor that includes an arrangement of bedrooms and a central hall. Deep set windows and original plaster walls are special features of the interior. The symmetrical appearance of the exterior is enhanced by the cut stone facade creating walls that are more than 12 inches thick and a picturesque quality of rustic elegance.

8. SIGNIFICANCE - Phelps County Survey - Cleino House

PERIOD	AREAS OF SIGNIFICANCE - CHECK AND JUSTIFY BELOW				
<input type="checkbox"/> prehistoric	<input type="checkbox"/> archeology - prehistoric	<input type="checkbox"/> community planning	<input type="checkbox"/> landscape architecture	<input type="checkbox"/> religion	
<input type="checkbox"/> 1400-1499	<input checked="" type="checkbox"/> archeology - historic	<input checked="" type="checkbox"/> conservation	<input type="checkbox"/> law	<input type="checkbox"/> science	
<input type="checkbox"/> 1500-1599	<input type="checkbox"/> agriculture	<input type="checkbox"/> economics	<input type="checkbox"/> literature	<input type="checkbox"/> sculpture	
<input type="checkbox"/> 1600-1699	<input checked="" type="checkbox"/> architecture	<input type="checkbox"/> education	<input type="checkbox"/> military	<input type="checkbox"/> social / humanitarian	
<input type="checkbox"/> 1700-1799	<input type="checkbox"/> art	<input type="checkbox"/> engineering	<input type="checkbox"/> music	<input type="checkbox"/> theater	
<input checked="" type="checkbox"/> 1800-1899	<input type="checkbox"/> commerce	<input type="checkbox"/> exploration / settlement	<input type="checkbox"/> philosophy	<input type="checkbox"/> transportation	
<input type="checkbox"/> 1900-	<input type="checkbox"/> communications	<input type="checkbox"/> industry	<input checked="" type="checkbox"/> politics / government	<input type="checkbox"/> other (specify)	
		<input type="checkbox"/> invention			

SPECIFIC DATES 1866

BUILDER / ARCHITECT Unknown

STATEMENT OF SIGNIFICANCE (IN ONE PARAGRAPH)

Archeology - Historic: The grounds of this 400-acre farm was used for encampments by refugees and union troops throughout the Civil War. John Bradbury of the Western Historic Manuscript Collection, at the University of Missouri - Rolla, has conducted a vast amount of field work and research in this area.

Architecture: The classic design of the Cleino House in contrast to the rustic exterior of the fieldstone creates a unique architectural structure that is without comparison in this region.

Conservation: The Cleino Farm is probably the most important historic and scenic property in the Rolla area. Conservation of this farm for open space, recreation, historic preservation and local identity would be of great service to future generations.

Politics / Government: After the Civil War, Captain Henry Cleino was elected Sheriff of Phelps County and served in other public offices throughout his life in the community of Rolla. (See attached history).

9. MAJOR BIBLIOGRAPHICAL REFERENCES

Interviews: Chris and Ina Ford
Route 4, Box 11
Rolla, Missouri 65401

Rolla Newspaper: "Obituary of Henry Cleino" (Pub. - Oct. 31, 1876)
Correspondence of Thomas A. Jones (Dated - July 1, 1983)
(SEE ATTACHED LETTER)

10. GEOGRAPHICAL DATA

ACREAGE OF PROPERTY 400 Acres QUADRANGLE NAME Dillon, Missouri SCALE 1:24000
UTM REFERENCES

A	1 5	6 1 2 5 0 0	4 1 9 9 2 0 0	B							
	ZONE	EASTING	NORTHING		ZONE	EASTING	NORTHING				
C				D							

VERBAL BOUNDARY DESCRIPTION AND JUSTIFICATION

The Henry Cleino Farm is located one mile southeast of the Rolla City Limits on Soest Road at the above referenced UTM coordinates. This boundary recognizes the house, two barns, a dairy building, a parking garage and the parameters of the grounds on which they rest.

11. FORM PREPARED BY

NAME / TITLE Alex Primm and Robert Lacy - Field Researchers

ORGANIZATION Meramec Regional Planning Commission

ADDRESS 101 West Tenth Street, Rolla, Missouri 65401

DATE April 4, 1984

MISSOURI OFFICE OF HISTORIC PRESERVATION / INVENTORY SURVEY FORM

(Phelps County Survey)

CONTINUATION SHEET Cleino House

ITEM NUMBER 8

PAGE 1

THE CAPTAIN HENRY CLEINO HOUSE**(History)****by****Alex Primm and Robert Lacy**

The Captain Henry Cleino House is located one mile southeast of the City Limits of Rolla, Missouri on a green-crested hill among 400 sprawling acres of meadow land. On the horizon, this tall, austere structure presents a classic profile of Italianate design with an exterior of fieldstone blocks that were unearthed and cut on the premises.

Henry Cleino was a Captain in the Union Army during the Civil War and was married to Mary Bauer in 1866. In that same year, construction on the large stone house was started by 32 ex-slaves, one of whom was named Jasper Dotson.

On April 16 in 1867, the Cleinos had their first child, a daughter by the name of Emma. After the war, Captain Cleino was elected Sheriff of Phelps County; and he moved his family into the town of Rolla. He later held other public offices and devoted his life to community service. Henry Cleino passed away on October 31, 1876.

The property is now owned by Charles T. Fox who resides in the State of New Mexico. The tenants are Chris and Ina Ford who serve as caretakers of the house and grounds.

(See Attached Letter)

THOMAS A. JONES, P. E.


July 1, 1983

Mr. Chris Ford
Route 4, Box 11
Rolla, Missouri 65401

Dear Mr. Ford:


When my wife and I visited your home with Emil Mesko on June 18, I promised that I would confer with my older brother, Wesley Jones, who is 86 years old, to determine whether he has any information that would indicate the year in which the Cleino House was built.

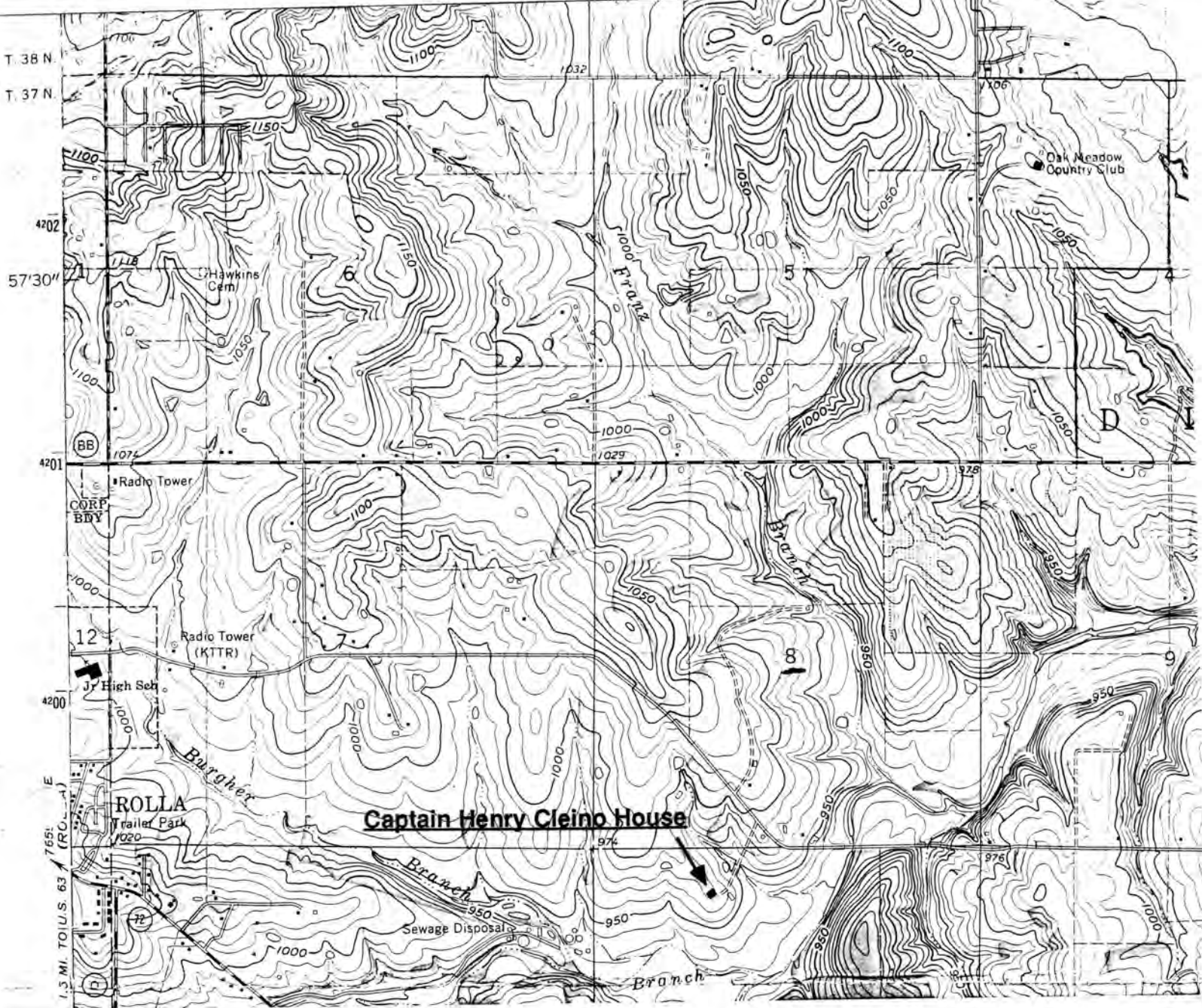
Wesley states that as a youth he used to go fishing with an ex-slave whose name was Jasper Dotson. Dotson told Wesley that he and 31 other ex-slaves began the construction of the Cleino House the year that Captain Cleino was married to Mary Bauer, which was in 1866.

In 1867, their first child, Emma, was born on April 16 in a nearby log house because the Cleino House was not yet completed. It appears probable that the house was completed sometime later during 1867.

Between 1867 and 1870, Captain Henry Cleino was elected Sheriff of Phelps County, and he moved his family into the town of Rolla. Captain Cleino then built the sandstone house on the southeast corner of 6th and Olive Streets in Rolla. That house is still standing and it appears to be in good condition, although the sandstone blocks have been painted white.

We certainly appreciate the hospitality shown to Evelyn and me by you and Mrs. Ford. If I am able to obtain any other information relating to the history of the Cleino House, I will forward it to you.

Sincerely,

Tom Jones



CAPTAIN HENRY CLEINO HOUSE
Rolla, Mo.

(Phelps County Survey)

U. S. G. S. 7.5 Minute Topographic Map
Dillon Quadrangle
Scale: 1:24,000

UTM REFERENCES
Zone: 15
Easting: 612500
Northing: 4199200



MISSOURI OFFICE OF HISTORIC PRESERVATION / INVENTORY SURVEY FORM

1. NAME Mabel Phillips House

HISTORIC

AND / OR COMMON

2. LOCATION

STREET & NUMBER 210 Walnut

CITY, TOWN Rolla

VICINITY OF

STATE Missouri

CODE 29

COUNTY Phelps

CODE 161

3. CLASSIFICATION

CATEGORY

OWNERSHIP

STATUS

PRESENT USE

☐ district☐ public☒ occupied☐ agriculture☐ museum☒ building(s)☒ private☐ unoccupied☐ commercial☐ park☐ structure☐ both☐ work in progress☐ educational☒ private residence☐ site

PUBLIC ACQUISITION

ACCESSIBLE

☐ entertainment☐ religious☐ object☐ in process☒ yes: restricted☐ government☐ scientific☐ being considered☐ yes: unrestricted☐ industrial☐ transportation☒ N/A☐ no☐ military☐ other: _____

4. OWNER OF PROPERTY

NAME Mabel Phillips

STREET & NUMBER 210 Walnut

CITY, TOWN Rolla

VICINITY OF

STATE Missouri

5. LOCATION OF LEGAL DESCRIPTION

Assessor's Office

Phelps County Courthouse

Rolla, Missouri 65401

6. REPRESENTATION IN EXISTING SURVEYS

TITLE (None)

Determined Eligible?

Yes

No

Federal

State

County

Local

7. DESCRIPTION

CONDITION

CHECK ONE

CHECK ONE

☐ excellent☐ deteriorated☒ unaltered☒ original site☐ good☐ ruins☐ altered☐ moved

date 7-18-1985

☒ fair☐ unexposed

DESCRIBE THE PRESENT AND ORIGINAL (IF KNOWN) PHYSICAL APPEARANCE

The Mabel Phillips House is an example of a Vernacular Style of house that possibly enhanced and inspired the American Foursquare style of architecture.

8. SIGNIFICANCE - Phelps County Survey - Mabel Phillips House

PERIOD	AREAS OF SIGNIFICANCE - CHECK AND JUSTIFY BELOW			
<input type="checkbox"/> prehistoric	<input type="checkbox"/> archeology - prehistoric	<input type="checkbox"/> community planning	<input type="checkbox"/> landscape architecture	<input type="checkbox"/> religion
<input type="checkbox"/> 1400-1499	<input type="checkbox"/> archeology - historic	<input type="checkbox"/> conservation	<input type="checkbox"/> law	<input type="checkbox"/> science
<input type="checkbox"/> 1500-1599	<input type="checkbox"/> agriculture	<input type="checkbox"/> economics	<input type="checkbox"/> literature	<input type="checkbox"/> sculpture
<input type="checkbox"/> 1600-1699	<input checked="" type="checkbox"/> architecture	<input type="checkbox"/> education	<input type="checkbox"/> military	<input type="checkbox"/> social / humanitarian
<input type="checkbox"/> 1700-1799	<input type="checkbox"/> art	<input type="checkbox"/> engineering	<input type="checkbox"/> music	<input type="checkbox"/> theater
<input checked="" type="checkbox"/> 1800-1899	<input type="checkbox"/> commerce	<input type="checkbox"/> exploration / settlement	<input type="checkbox"/> philosophy	<input type="checkbox"/> transportation
<input type="checkbox"/> 1900-	<input type="checkbox"/> communications	<input type="checkbox"/> industry	<input type="checkbox"/> politics / government	<input type="checkbox"/> other (specify)
		<input type="checkbox"/> invention		

SPECIFIC DATES Unknown

BUILDER / ARCHITECT Francis Johnson

STATEMENT OF SIGNIFICANCE (IN ONE PARAGRAPH)

Architecture: The house is interesting in that it is of a style not unlike but preceding American Foursquare.

(See attached history).

9. MAJOR BIBLIOGRAPHICAL REFERENCES

Miss Mabel Phillips
Rolla, Missouri

10. GEOGRAPHICAL DATA

ACREAGE OF PROPERTY Approx. 20,000 sq. ft. QUADRANGLE NAME Rolla, Missouri SCALE 1:24000
UTM REFERENCES

A	<input type="text" value="1"/> <input type="text" value="5"/> <input type="text" value="6"/> <input type="text" value="0"/> <input type="text" value="8"/> <input type="text" value="4"/> <input type="text" value="0"/> <input type="text" value="0"/> <input type="text" value="4"/> <input type="text" value="2"/> <input type="text" value="0"/> <input type="text" value="0"/> <input type="text" value="2"/> <input type="text" value="5"/> <input type="text" value="0"/>	B	<input type="text"/> <input type="text"/> <input type="text"/> <input type="text"/> <input type="text"/> <input type="text"/> <input type="text"/> <input type="text"/> <input type="text"/> <input type="text"/> <input type="text"/> <input type="text"/> <input type="text"/> <input type="text"/> <input type="text"/> <input type="text"/> <input type="text"/> <input type="text"/> <input type="text"/> <input type="text"/> <input type="text"/> <input type="text"/>
	ZONE EASTING NORTHING		ZONE EASTING NORTHING
C	<input type="text"/> <input type="text"/> <input type="text"/> <input type="text"/> <input type="text"/> <input type="text"/> <input type="text"/> <input type="text"/> <input type="text"/> <input type="text"/> <input type="text"/> <input type="text"/> <input type="text"/> <input type="text"/> <input type="text"/> <input type="text"/> <input type="text"/> <input type="text"/> <input type="text"/> <input type="text"/> <input type="text"/> <input type="text"/>	D	<input type="text"/> <input type="text"/> <input type="text"/> <input type="text"/> <input type="text"/> <input type="text"/> <input type="text"/> <input type="text"/> <input type="text"/> <input type="text"/> <input type="text"/> <input type="text"/> <input type="text"/> <input type="text"/> <input type="text"/> <input type="text"/> <input type="text"/> <input type="text"/> <input type="text"/> <input type="text"/> <input type="text"/> <input type="text"/>
	ZONE EASTING NORTHING		ZONE EASTING NORTHING

VERBAL BOUNDARY DESCRIPTION AND JUSTIFICATION

The Mabel Phillips House is located at 210 Walnut Street at the above referenced UTM coordinates. This location recognizes the house and the parameters of the grounds on which it rests.

11. FORM PREPARED BY

NAME / TITLE Philip Hornsey - Field Researcher

ORGANIZATION Meramec Regional Planning Commission

ADDRESS 101 West Tenth Street, Rolla, Missouri 65401

DATE 7-18-1985

MISSOURI OFFICE OF HISTORIC PRESERVATION / INVENTORY SURVEY FORM

(Phelps County Survey)

CONTINUATION SHEET Mabel Phillips House

ITEM NUMBER 8

PAGE 1

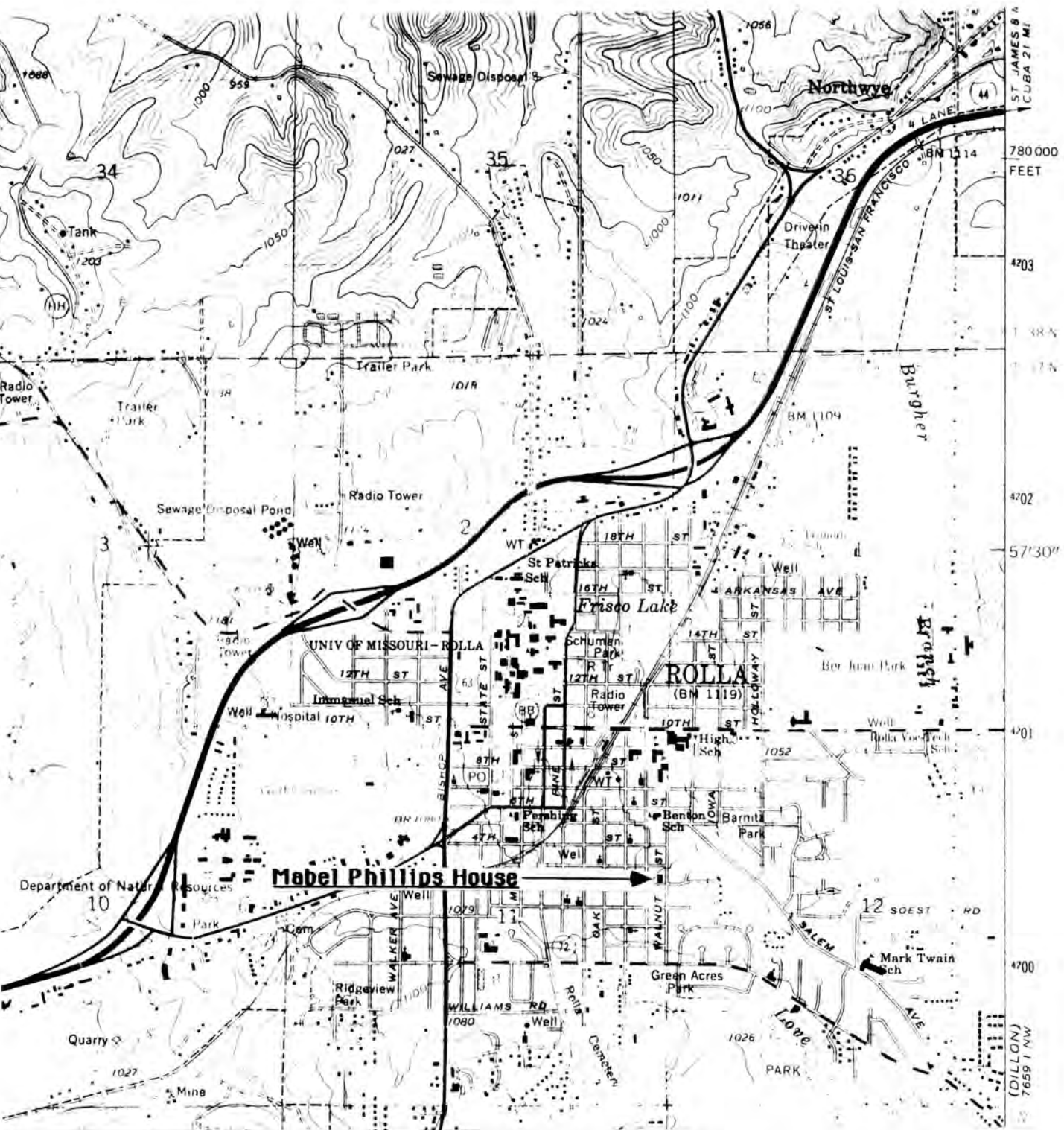
THE MABEL PHILLIPS HOUSE

(History)

by

Philip Hornsey

The Mabel Phillips House was built in the early 1880's by the builder Francis Johnson for an unknown client. The house is interesting if only for its age and essentially unaltered appearance. It was later purchased by Mabel Phillips who occupies it to this day.



THE MABEL PHILLIPS HOUSE
Rolla, Mo.

(Phelps County Survey)

U. S. G. S. 7.5 Minute Topographic Map
Rolla Quadrangle
Scale: 1:24,000

UTM REFERENCES
Zone: 15
Easting: 608400
Northing: 4200250



MISSOURI OFFICE OF HISTORIC PRESERVATION / INVENTORY SURVEY FORM

1. NAME The Coy Marlow House

HISTORIC Humphrey House

AND / OR COMMON

2. LOCATION

STREET & NUMBER 301 Walnut

CITY, TOWN Rolla

VICINITY OF

STATE Missouri

CODE 29

COUNTY Phelps

CODE 161

3. CLASSIFICATION

CATEGORY

OWNERSHIP

STATUS

PRESENT USE

☐ district☐ public☒ occupied☐ agriculture☐ museum☒ building(s)☒ private☐ unoccupied☐ commercial☐ park☐ structure☐ both☐ work in progress☐ educational☒ private residence☐ site

PUBLIC ACQUISITION

ACCESSIBLE

☐ entertainment☐ religious☐ object☐ in process☐ yes: restricted☐ government☐ scientific☐ being considered☒ yes: unrestricted☐ industrial☐ transportation☒ N/A☐ no☐ military☐ other: _____

4. OWNER OF PROPERTY

NAME Coy Marlow

STREET & NUMBER 301 Walnut

CITY, TOWN Rolla

VICINITY OF

STATE Missouri

5. LOCATION OF LEGAL DESCRIPTION

Assessor's Office

Phelps County Courthouse

Rolla, Missouri 65401

6. REPRESENTATION IN EXISTING SURVEYS

TITLE (None)

Determined Eligible?

Yes

No

Federal

State

County

Local

7. DESCRIPTION

CONDITION

CHECK ONE

CHECK ONE

☐ excellent☐ deteriorated☐ unaltered☒ original site☒ good☐ ruins☒ altered☐ moved

date July 18, 1985

☐ fair☐ unexposed

DESCRIBE THE PRESENT AND ORIGINAL (IF KNOWN) PHYSICAL APPEARANCE

The Marlow house was probably a Victorian style home with boxed eaves with returns and a dipped roof originally, but it has been modified so as to make detection nearly impossible. Some modifications were undoubtedly inspired by the octagonal style of the 1860s.

8. SIGNIFICANCE - Phelps County Survey - The Coy Marlow House

PERIOD	AREAS OF SIGNIFICANCE - CHECK AND JUSTIFY BELOW			
<input type="checkbox"/> prehistoric	<input type="checkbox"/> archeology - prehistoric	<input type="checkbox"/> community planning	<input type="checkbox"/> landscape architecture	<input type="checkbox"/> religion
<input type="checkbox"/> 1400-1499	<input type="checkbox"/> archeology - historic	<input type="checkbox"/> conservation	<input type="checkbox"/> law	<input type="checkbox"/> science
<input type="checkbox"/> 1500-1599	<input type="checkbox"/> agriculture	<input type="checkbox"/> economics	<input type="checkbox"/> literature	<input type="checkbox"/> sculpture
<input type="checkbox"/> 1600-1699	<input checked="" type="checkbox"/> architecture	<input type="checkbox"/> education	<input type="checkbox"/> military	<input checked="" type="checkbox"/> social / humanitarian
<input type="checkbox"/> 1700-1799	<input type="checkbox"/> art	<input type="checkbox"/> engineering	<input type="checkbox"/> music	<input type="checkbox"/> theater
<input checked="" type="checkbox"/> 1800-1899	<input type="checkbox"/> commerce	<input type="checkbox"/> exploration / settlement	<input type="checkbox"/> philosophy	<input type="checkbox"/> transportation
<input type="checkbox"/> 1900-	<input type="checkbox"/> communications	<input type="checkbox"/> industry	<input type="checkbox"/> politics / government	<input type="checkbox"/> other (specify)
		<input type="checkbox"/> invention		

SPECIFIC DATES 1880

BUILDER / ARCHITECT Humphrey

STATEMENT OF SIGNIFICANCE (IN ONE PARAGRAPH)

Architecture: The Octagonal style is so rarely seen in the Midwest that the mere suggestion of it in this structure is significant.

Social: Mrs. Humphrey was involved in Rolla society and social functions.

(See attached history).

9. MAJOR BIBLIOGRAPHICAL REFERENCES

Mr. Coy Marlow
301 Walnut
Rolla, Missouri

10. GEOGRAPHICAL DATA

ACREAGE OF PROPERTY Approx. 20,000 sq. ft. QUADRANGLE NAME Rolla, Missouri SCALE 1:24000
UTM REFERENCES

A	1 5	6 0 8 4 0 0	4 2 0 0 2 2 5	B												
	ZONE	EASTING	NORTHING		ZONE	EASTING	NORTHING									
C																
D																

VERBAL BOUNDARY DESCRIPTION AND JUSTIFICATION

The Coy Marlow House is located at 301 Walnut Street at the above referenced UTM coordinates. This boundary recognizes the house, an outbuilding and the parameters of the ground on which it rests.

11. FORM PREPARED BY

NAME / TITLE Philip Hornsey - Field Researcher

ORGANIZATION Meramec Regional Planning Commission

ADDRESS 101 West Tenth Street, Rolla, Missouri 65401

DATE July 18, 1985

MISSOURI OFFICE OF HISTORIC PRESERVATION / INVENTORY SURVEY FORM

(Phelps County Survey)

CONTINUATION SHEET Coy Marlow House

ITEM NUMBER 8

PAGE 1

THE COY MARLOW HOUSE

(History)

by

Philip Hornsey

The Marlow House was built by a man by the name of Humphrey as a present for his bride on his wedding day. Mrs. Humphrey was very involved in social organizations during her lifetime in Rolla. The house was acquired by Coy Marlow and his wife in 1942.

UTM REFERENCES
Zone: 15
Easting: 608400
Northing: 4200225



MISSOURI OFFICE OF HISTORIC PRESERVATION / INVENTORY SURVEY FORM

1. NAME B.L. Light House
 HISTORIC William Clayton House
 AND / OR COMMON

2. LOCATION

STREET & NUMBER 404 Walnut
 CITY, TOWN Rolla VICINITY OF
 STATE Missouri CODE 29 COUNTY Phelps CODE 161

3. CLASSIFICATION

CATEGORY	OWNERSHIP	STATUS	PRESENT USE
__ district	__ public	__ occupied	__ agriculture
<input checked="" type="checkbox"/> building(s)	<input checked="" type="checkbox"/> private	<input checked="" type="checkbox"/> unoccupied	__ commercial
__ structure	__ both	__ work in progress	__ educational
__ site	PUBLIC ACQUISITION	ACCESSIBLE	__ entertainment
__ object	__ in process	<input checked="" type="checkbox"/> yes: restricted	__ government
	__ being considered	__ yes: unrestricted	__ industrial
	__ N/A	__ no	__ military
			__ museum
			__ park
			<input checked="" type="checkbox"/> private residence
			__ religious
			__ scientific
			__ transportation
			__ other: _____

4. OWNER OF PROPERTY

NAME B.L. Light
 STREET & NUMBER 404 Walnut
 CITY, TOWN Rolla VICINITY OF STATE Missouri

5. LOCATION OF LEGAL DESCRIPTION

Assessor's Office
 Phelps County Courthouse
 Rolla, Missouri 65401

6. REPRESENTATION IN EXISTING SURVEYS

TITLE (None) Determined Eligible? Yes No Federal State County Local

7. DESCRIPTION

CONDITION	CHECK ONE	CHECK ONE	
<input checked="" type="checkbox"/> excellent	<input checked="" type="checkbox"/> unaltered	<input checked="" type="checkbox"/> original site	
__ good	__ altered	__ moved	date 7-18-1985
__ fair	__ deteriorated		
	__ ruins		
	__ unexposed		

DESCRIBE THE PRESENT AND ORIGINAL (IF KNOWN) PHYSICAL APPEARANCE

The B.L. Light home is an interesting architectural oddity. It is a Colonial Revival structure with a modified entrance and columns. The wall construction is plaster, lathe and clapboard, and it has a concrete foundation.

8. SIGNIFICANCE - Phelps County Survey - B.L. Light House

PERIOD	AREAS OF SIGNIFICANCE - CHECK AND JUSTIFY BELOW			
<input type="checkbox"/> prehistoric	<input type="checkbox"/> archeology - prehistoric	<input type="checkbox"/> community planning	<input type="checkbox"/> landscape architecture	<input type="checkbox"/> religion
<input type="checkbox"/> 1400-1499	<input type="checkbox"/> archeology - historic	<input type="checkbox"/> conservation	<input type="checkbox"/> law	<input type="checkbox"/> science
<input type="checkbox"/> 1500-1599	<input type="checkbox"/> agriculture	<input type="checkbox"/> economics	<input type="checkbox"/> literature	<input type="checkbox"/> sculpture
<input type="checkbox"/> 1600-1699	<input checked="" type="checkbox"/> architecture	<input checked="" type="checkbox"/> education	<input type="checkbox"/> military	<input type="checkbox"/> social / humanitarian
<input type="checkbox"/> 1700-1799	<input type="checkbox"/> art	<input type="checkbox"/> engineering	<input type="checkbox"/> music	<input type="checkbox"/> theater
<input type="checkbox"/> 1800-1899	<input type="checkbox"/> commerce	<input type="checkbox"/> exploration / settlement	<input type="checkbox"/> philosophy	<input type="checkbox"/> transportation
<input checked="" type="checkbox"/> 1900-	<input type="checkbox"/> communications	<input type="checkbox"/> industry	<input type="checkbox"/> politics / government	<input type="checkbox"/> other (specify)
		<input type="checkbox"/> invention		

SPECIFIC DATES 1926

BUILDER / ARCHITECT William Clayton

STATEMENT OF SIGNIFICANCE (IN ONE PARAGRAPH)

Architecture: This Colonial Revival house has the entrance on the end and has square columns.

Education: William Clayton was a university professor.

(See attached history).

9. MAJOR BIBLIOGRAPHICAL REFERENCES

Mrs. B.L. Light
Rolla, Missouri

10. GEOGRAPHICAL DATA

ACREAGE OF PROPERTY Approx. 20,000 sq. ft. QUADRANGLE NAME Rolla, Missouri SCALE 1:24000
UTM REFERENCES

A	1	5	6	0	8	4	5	0	4	2	0	0	4	5	0
	ZONE			EASTING				NORTHING							
C															
	ZONE			EASTING				NORTHING							
B															
	ZONE			EASTING				NORTHING							
D															
	ZONE			EASTING				NORTHING							

VERBAL BOUNDARY DESCRIPTION AND JUSTIFICATION

The B.L. Light House is located at 404 Walnut at the above referenced UTM coordinates. This location recognizes the house, a garage, an outbuilding and the parameters of the ground on which they rest.

11. FORM PREPARED BY

NAME / TITLE Philip Hornsey - Field Researcher

ORGANIZATION Meramec Regional Planning Commission

ADDRESS 101 West Tenth Street, Rolla, Missouri 65401

DATE 7-18-1985

MISSOURI OFFICE OF HISTORIC PRESERVATION / INVENTORY SURVEY FORM

(Phelps County Survey)

CONTINUATION SHEET B.L. Light House

ITEM NUMBER 8

PAGE 1

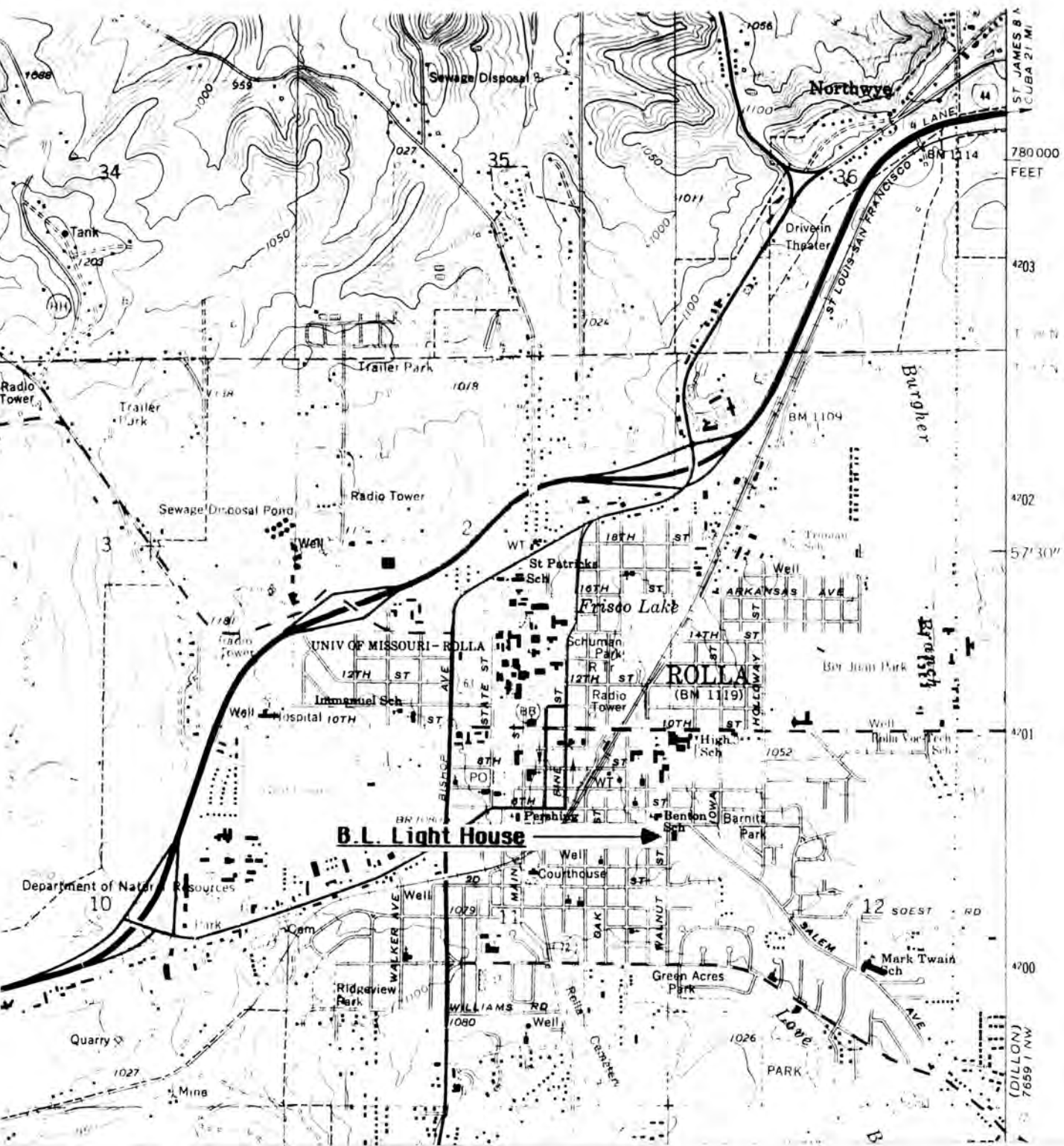
THE B. L. LIGHT HOUSE

(History)

by

Philip Hornsey

The B.L. Light house was built by a university professor named William Clayton in 1926. Clayton lived there for several years before selling the house to an unknown buyer. Several years later the house was acquired by B.L. Light and his family who are the current occupants.



THE B. L. LIGHT HOUSE Rolla, Mo.

(Phelps County Survey)

U. S. G. S. 7.5 Minute Topographic Map
Rolla Quadrangle
Scale: 1:24,000

UTM REFERENCES
Zone: 15
Easting: 608450
Northing: 4200450



MISSOURI OFFICE OF HISTORIC PRESERVATION / INVENTORY SURVEY FORM

1. NAME Adams Community Building

HISTORIC

AND / OR COMMON

2. LOCATION T 37 N - R 6 W - S 29

STREET & NUMBER

CITY, TOWN

VICINITY OF North Meramec

STATE Missouri

CODE 29

COUNTY Phelps

CODE 161

3. CLASSIFICATION

CATEGORY

OWNERSHIP

STATUS

PRESENT USE

☐ district

☐ public

☐ occupied

☐ agriculture

☐ museum

☐ building(s)

☒ private

☐ unoccupied

☐ commercial

☐ park

☒ structure

☐ both

☐ work in progress

☒ educational

☐ private residence

☐ site

PUBLIC ACQUISITION

ACCESSIBLE

☐ entertainment

☒ religious

☐ object

☐ in process

☐ yes: restricted

☐ government

☐ scientific

☐ being considered

☐ yes: unrestricted

☐ industrial

☐ transportation

☐ N/A

☐ no

☐ military

☐ other: _____

4. OWNER OF PROPERTY

NAME Adams Community Members

STREET & NUMBER

CITY, TOWN

VICINITY OF North Meramec

STATE Missouri

5. LOCATION OF LEGAL DESCRIPTION

Assessor's Office
Phelps County Courthouse
Rolla, Missouri 65401

6. REPRESENTATION IN EXISTING SURVEYS

TITLE (None)

Determined Eligible?

Yes

No

Federal

State

County

Local

7. DESCRIPTION

CONDITION

CHECK ONE

CHECK ONE

☐ excellent

☐ deteriorated

☒ unaltered

☒ original site

☒ good

☐ ruins

☐ altered

☐ moved

date September, 1985

☐ fair

☐ unexposed

DESCRIBE THE PRESENT AND ORIGINAL (IF KNOWN) PHYSICAL APPEARANCE

This is a Colonial Revival style structure built in 1885. It is of a square plan shape with a four-sided hip roof. It has a cut-stone foundation, a side enclosed porch with shed roof, and original clapboard siding. The left front has a corner entrance with an overhanging roofline. There are two over two windows in the main section of the building and four over four windows on the side. There is a Civil War cemetery across the road.

8. SIGNIFICANCE - Phelps County Survey - Adams Community building

PERIOD	AREAS OF SIGNIFICANCE - CHECK AND JUSTIFY BELOW				
<input type="checkbox"/> prehistoric	<input type="checkbox"/> archeology - prehistoric	<input type="checkbox"/> community planning	<input type="checkbox"/> landscape architecture	<input checked="" type="checkbox"/> religion	
<input type="checkbox"/> 1400-1499	<input type="checkbox"/> archeology - historic	<input type="checkbox"/> conservation	<input type="checkbox"/> law	<input type="checkbox"/> science	
<input type="checkbox"/> 1500-1599	<input type="checkbox"/> agriculture	<input type="checkbox"/> economics	<input type="checkbox"/> literature	<input type="checkbox"/> sculpture	
<input type="checkbox"/> 1600-1699	<input type="checkbox"/> architecture	<input checked="" type="checkbox"/> education	<input type="checkbox"/> military	<input type="checkbox"/> social / humanitarian	
<input type="checkbox"/> 1700-1799	<input type="checkbox"/> art	<input type="checkbox"/> engineering	<input type="checkbox"/> music	<input type="checkbox"/> theater	
<input checked="" type="checkbox"/> 1800-1899	<input type="checkbox"/> commerce	<input type="checkbox"/> exploration / settlement	<input type="checkbox"/> philosophy	<input type="checkbox"/> transportation	
<input type="checkbox"/> 1900-	<input type="checkbox"/> communications	<input type="checkbox"/> industry	<input type="checkbox"/> politics / government	<input type="checkbox"/> other (specify)	
		<input type="checkbox"/> invention			

SPECIFIC DATES 1885 BUILDER / ARCHITECT Unknown

STATEMENT OF SIGNIFICANCE (IN ONE PARAGRAPH)

Religion / Education: The Adams Community Building originally began as a school house where grades one through eight were taught. It was changed to a Sunday school in the fifties, when the school system was reorganized. Now it is also used as a community meeting room for the Busy Bee Quilting Club.

9. MAJOR BIBLIOGRAPHICAL REFERENCES

Mrs. Ruby Johns
Whispering Pines Rd
Rd. 134

10. GEOGRAPHICAL DATA

ACREAGE OF PROPERTY approx 105.2 acres QUADRANGLE NAME Seaton Quad SCALE 1:24000
UTM REFERENCES

A	1 5	6 2 2 5 6 0	4 1 9 5 5 0 0	B												
	ZONE	EASTING	NORTHING		ZONE	EASTING	NORTHING									
C					D											

VERBAL BOUNDARY DESCRIPTION AND JUSTIFICATION The Adams Community Building is located in the North Meramec township at the above referenced UTM coordinates. This location recognizes the building and the parameters of the grounds on which it rests.

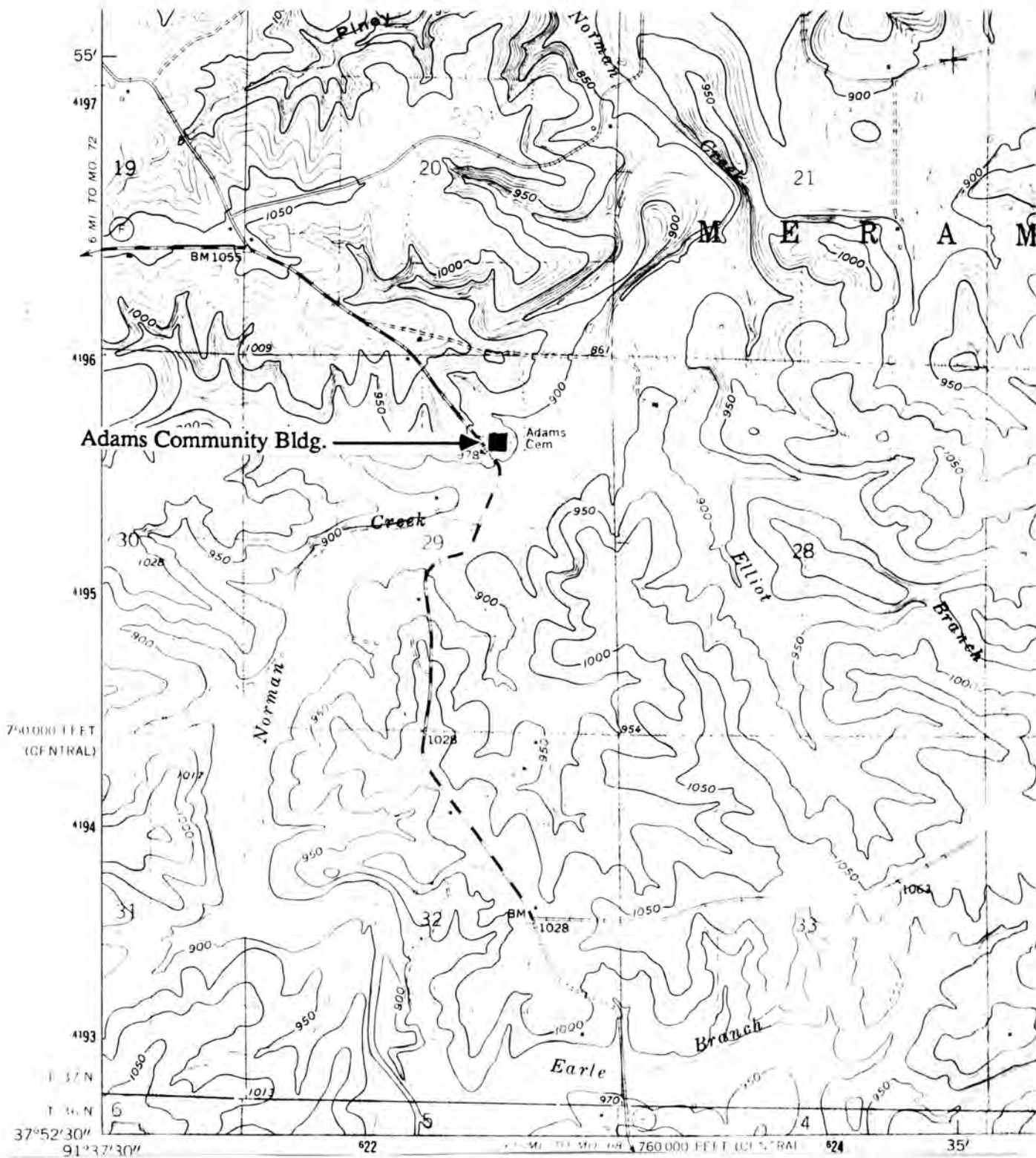
11. FORM PREPARED BY

NAME / TITLE Black - Assistant Historic Preservation Coordinator

ORGANIZATION Meramec Regional Planning Commission

ADDRESS 101 West Tenth Street, Rolla, Missouri 65401

DATE Sept, 1985



ADAMS COMMUNITY BUILDING

**T37N. - R6W. - S29.
 North Meramec Township
 Rural Phelps County**

**U. S. G. S. 7.5 Minute Topographic Map
 Seaton Quadrangle
 Scale: 1:24,000**



MISSOURI OFFICE OF HISTORIC PRESERVATION / INVENTORY SURVEY FORM

1. NAME Baker House

HISTORIC

AND / OR COMMON

2. LOCATION T 36 N - R 7 W - S 16

STREET & NUMBER

CITY, TOWN

VICINITY OF East Cold Springs

STATE Missouri

CODE 29

COUNTY Phelps

CODE 161

3. CLASSIFICATION

CATEGORY

OWNERSHIP

STATUS

PRESENT USE

☐ district☐ public☒ occupied☐ agriculture☐ museum☒ building(s)☒ private☐ unoccupied☐ commercial☐ park☐ structure☐ both☐ work in progress☐ educational☐ private residence☐ site

PUBLIC ACQUISITION

ACCESSIBLE

☐ entertainment☐ religious☐ object☐ in process☐ yes: restricted☐ government☐ scientific☐ being considered☐ yes: unrestricted☐ industrial☐ transportation☐ N/A☐ no☐ military☒ other: Rental

4. OWNER OF PROPERTY

NAME Robert King and Chester Green

STREET & NUMBER RR 4

CITY, TOWN Rolla

VICINITY OF East Cold Springs

STATE Missouri

5. LOCATION OF LEGAL DESCRIPTION

Assessor's Office
 Phelps County Courthouse
 Rolla, Missouri 65401

6. REPRESENTATION IN EXISTING SURVEYS

TITLE (None)	Determined Eligible?	Yes	No	Federal	State	County	Local

7. DESCRIPTION

CONDITION

CHECK ONE

CHECK ONE

☒ excellent☐ deteriorated☐ unaltered☒ original site☐ good☐ ruins☒ altered☐ moved

date September, 1985

☐ fair☐ unexposed

DESCRIBE THE PRESENT AND ORIGINAL (IF KNOWN) PHYSICAL APPEARANCE

The Baker house is a two story Ozark Greek Revival structure. Its basic construction includes a cement foundation, a shingled roof, and clapboard wall covering. The original floor plan was two up two down. An important alteration includes adding a protruding NW section (face photograph: left) which is used as a kitchen. Architectural details include both a gable and a shed roof line, two over two windows, and a center ridge chimney. The front porch has a hip roof with Queen Anne posts - the entry door is off centered. This house is white with green trim and is enclosed by a wire fence. The yard is well kept and is decorated with wagon wheels and flowers. An original cistern and pump are in the SE corner of the yard.

8. SIGNIFICANCE - Phelps County Survey - Baker House

PERIOD	AREAS OF SIGNIFICANCE - CHECK AND JUSTIFY BELOW			
<input type="checkbox"/> prehistoric	<input type="checkbox"/> archeology - prehistoric	<input type="checkbox"/> community planning	<input checked="" type="checkbox"/> landscape architecture	<input type="checkbox"/> religion
<input type="checkbox"/> 1400-1499	<input type="checkbox"/> archeology - historic	<input type="checkbox"/> conservation	<input type="checkbox"/> law	<input type="checkbox"/> science
<input type="checkbox"/> 1500-1599	<input type="checkbox"/> agriculture	<input type="checkbox"/> economics	<input type="checkbox"/> literature	<input type="checkbox"/> sculpture
<input type="checkbox"/> 1600-1699	<input type="checkbox"/> architecture	<input type="checkbox"/> education	<input type="checkbox"/> military	<input type="checkbox"/> social / humanitarian
<input type="checkbox"/> 1700-1799	<input type="checkbox"/> art	<input type="checkbox"/> engineering	<input type="checkbox"/> music	<input type="checkbox"/> theater
<input type="checkbox"/> 1800-1899	<input type="checkbox"/> commerce	<input type="checkbox"/> exploration / settlement	<input type="checkbox"/> philosophy	<input type="checkbox"/> transportation
<input checked="" type="checkbox"/> 1900-	<input type="checkbox"/> communications	<input type="checkbox"/> industry	<input type="checkbox"/> politics / government	<input type="checkbox"/> other (specify)
		<input type="checkbox"/> invention		

SPECIFIC DATES C 1900

BUILDER / ARCHITECT Unknown

STATEMENT OF SIGNIFICANCE (IN ONE PARAGRAPH)

Landscape / Agriculture: At one time this whole property had been covered with pines and other trees. An orchard used to be in the NE corner. It has long since been bulldozed and turned into pasture land.

9. MAJOR BIBLIOGRAPHICAL REFERENCES

Baker

10. GEOGRAPHICAL DATA

ACREAGE OF PROPERTY Approx. 160 acres QUADRANGLE NAME Lecoma, Missouri SCALE 1:24000

UTM REFERENCES

A

1	5	6	1	4	6	6	0	4	1	8	9	4	4	0
---	---	---	---	---	---	---	---	---	---	---	---	---	---	---

ZONE EASTING NORTHING

B

--	--	--	--	--	--	--	--	--	--	--	--	--	--	--

ZONE EASTING NORTHING

C

--	--	--	--	--	--	--	--	--	--	--	--	--	--	--

D

--	--	--	--	--	--	--	--	--	--	--	--	--	--	--

VERBAL BOUNDARY DESCRIPTION AND JUSTIFICATION

The Baker house is located in the East Cold Springs township at the above referenced UTM coordinates. This location recognizes the house, outbuilding and the parameters of the ground on which it rests.

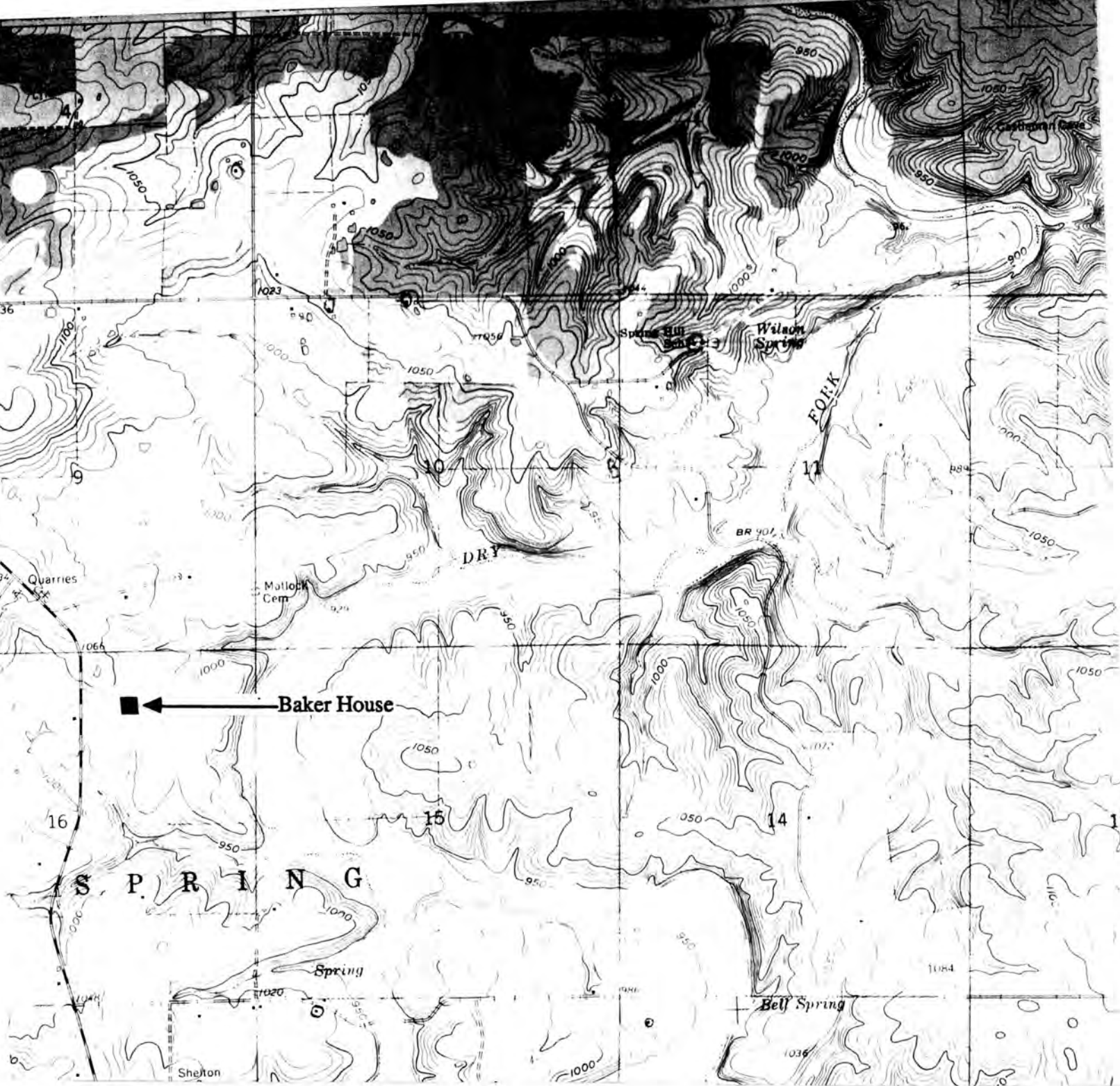
11. FORM PREPARED BY

NAME / TITLE Barbara Black - Assistant Historic Preservation Coordinator

ORGANIZATION Meramec Regional Planning Commission

ADDRESS 101 West Tenth Street, Rolla, Missouri 65401

DATE September, 1985



THE BAKER HOUSE

**T36N. - R7W. - S16.
East Cold Springs Township
Rural Phelps County**

**U. S. G. S. 7.5 Minute Topographic Map
Lecoma Quadrangle
Scale: 1:24,000**

**UTM REFERENCES
Zone: 15
Easting: 614660
Northing: 4189440**



MISSOURI OFFICE OF HISTORIC PRESERVATION / INVENTORY SURVEY FORM

1. NAME Norman Brown House

HISTORIC

AND / OR COMMON Johnston House

2. LOCATION T 38 N - R 7 W - S 19

STREET & NUMBER

CITY, TOWN

VICINITY OF North Dillon

STATE Missouri

CODE 29

COUNTY Phelps

CODE 161

3. CLASSIFICATION

CATEGORY

OWNERSHIP

STATUS

PRESENT USE

☐ district☐ public☒ occupied☐ agriculture☐ museum☒ building(s)☒ private☐ unoccupied☐ commercial☐ park☐ structure☐ both☐ work in progress☐ educational☒ private residence☐ site

PUBLIC ACQUISITION

ACCESSIBLE

☐ entertainment☐ religious☐ object☐ in process☐ yes: restricted☐ government☐ scientific☐ being considered☐ yes: unrestricted☐ industrial☐ transportation☐ N/A☐ no☐ military☐ other: _____

4. OWNER OF PROPERTY

NAME Norman Brown

STREET & NUMBER Rt. 5

CITY, TOWN Rolla

VICINITY OF North Dillon

STATE Missouri

5. LOCATION OF LEGAL DESCRIPTION

Assessor's Office
 Phelps County Courthouse
 Rolla, Missouri 65401

6. REPRESENTATION IN EXISTING SURVEYS

TITLE (None)	Determined Eligible?	Yes	No	Federal	State	County	Local

7. DESCRIPTION

CONDITION

☒ deteriorated

CHECK ONE

CHECK ONE

☐ excellent☐ unaltered☒ original site☐ good☐ ruins☐ altered☐ moved

date September, 1985

☐ fair☐ unexposed

DESCRIBE THE PRESENT AND ORIGINAL (IF KNOWN) PHYSICAL APPEARANCE

The Brown House is a Vernacular style of structure with an amalgamation of several different wall treatments.- combination of stone, vertical boards, and shingles. There are six light windows, the side windows have hoods. The foundation is of rock and the roof is covered with asphalt shingle. The original structure was built in 1860, and several sections have since been added. The chimney was added in 1944.

8. SIGNIFICANCE - Phelps County Survey - Norman Brown House

PERIOD	AREAS OF SIGNIFICANCE - CHECK AND JUSTIFY BELOW			
<input type="checkbox"/> prehistoric	<input type="checkbox"/> archeology - prehistoric	<input type="checkbox"/> community planning	<input type="checkbox"/> landscape architecture	<input type="checkbox"/> religion
<input type="checkbox"/> 1400-1499	<input type="checkbox"/> archeology - historic	<input type="checkbox"/> conservation	<input type="checkbox"/> law	<input type="checkbox"/> science
<input type="checkbox"/> 1500-1599	<input type="checkbox"/> agriculture	<input type="checkbox"/> economics	<input type="checkbox"/> literature	<input type="checkbox"/> sculpture
<input type="checkbox"/> 1600-1699	<input type="checkbox"/> architecture	<input type="checkbox"/> education	<input type="checkbox"/> military	<input type="checkbox"/> social / humanitarian
<input type="checkbox"/> 1700-1799	<input type="checkbox"/> art	<input type="checkbox"/> engineering	<input type="checkbox"/> music	<input type="checkbox"/> theater
<input type="checkbox"/> 1800-1899	<input type="checkbox"/> commerce	<input type="checkbox"/> exploration / settlement	<input type="checkbox"/> philosophy	<input type="checkbox"/> transportation
<input checked="" type="checkbox"/> 1900-	<input type="checkbox"/> communications	<input type="checkbox"/> industry	<input type="checkbox"/> politics / government	<input checked="" type="checkbox"/> other (specify)
		<input type="checkbox"/> invention		

SPECIFIC DATES Circa 1860 BUILDER / ARCHITECT Unknown

STATEMENT OF SIGNIFICANCE (IN ONE PARAGRAPH)

Historical - Daisy Johnston, the previous owner, lived here for many years until her death in 1984.

9. MAJOR BIBLIOGRAPHICAL REFERENCES

Norman Brown

10. GEOGRAPHICAL DATA

ACREAGE OF PROPERTY approx 110 acres QUADRANGLE NAME Safe Quad SCALE 1:24000
UTM REFERENCES

A	1 5	6 1 0 4 6 0	4 2 0 6 5 0 0	B								
	ZONE	EASTING	NORTHING		ZONE	EASTING	NORTHING					
C				D								

VERBAL BOUNDARY DESCRIPTION AND JUSTIFICATION The Brown house is located in the Dillon township at the above referenced UTM coordinates. This location recognizes the house, outbuildings, and the parameters of the grounds on which it rests.

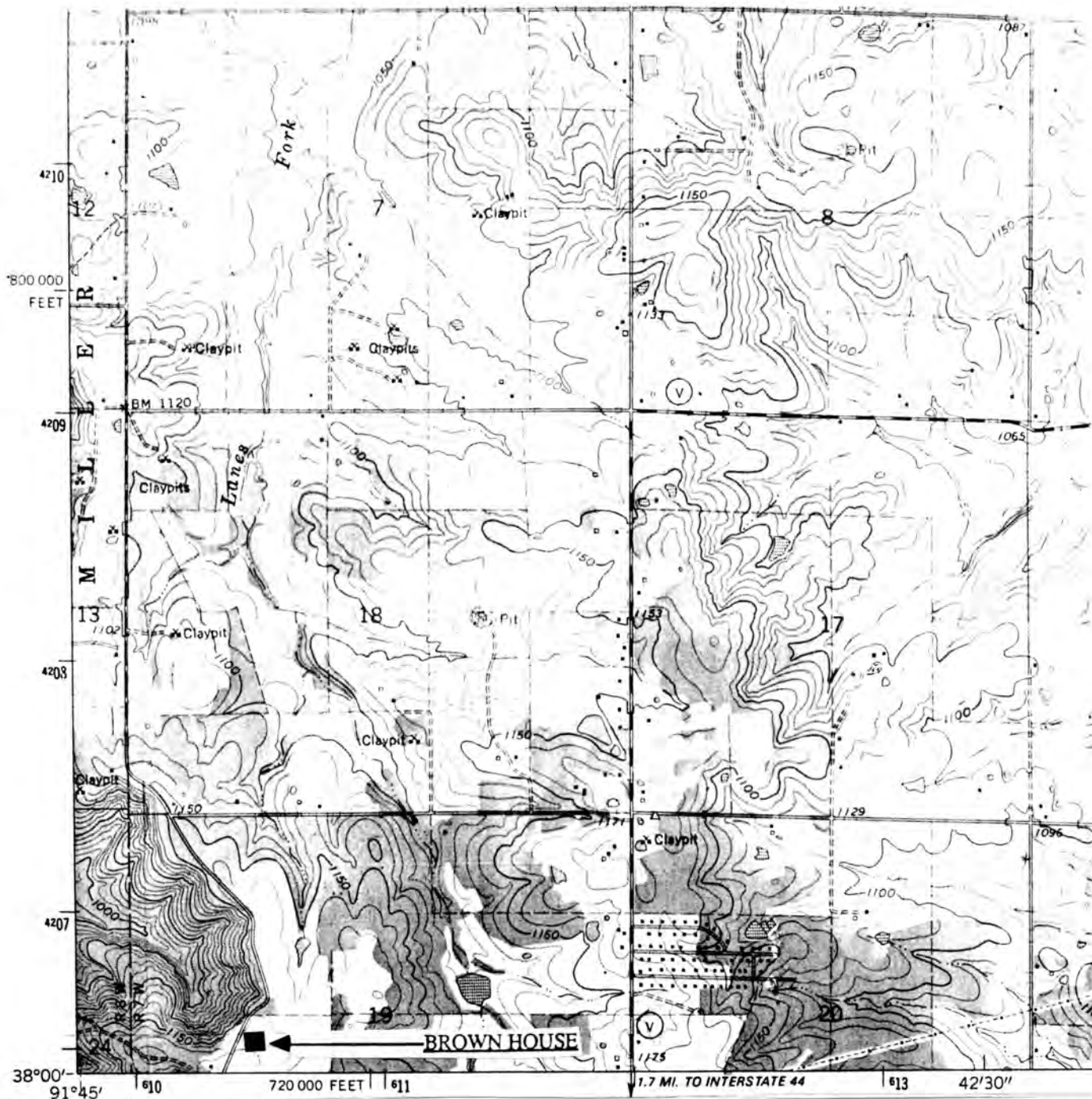
11. FORM PREPARED BY

NAME / TITLE Barbara S. Black - Asistant Historic Preservation Coordinator

ORGANIZATION Meramec Regional Planning Commission

ADDRESS 101 West Tenth Street, Rolla, Missouri 65401

DATE September, 1985



THE BROWN HOUSE

**T38N. - R7W. - S19.
North Dillon Township
Rural Phelps County**

**U. S. G. S. 7.5 Minute Topographic Map
Safe Quadrangle
Scale: 1:24,000**

**UTM REFERENCES
Zone: 15
Easting: 610460
Northing: 4206500**

