

## HISTORIC INVENTORY

JA-AS-012-001

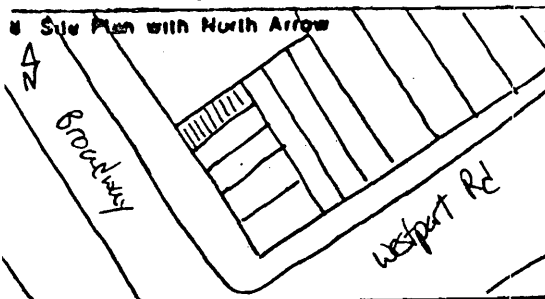
1. No		4. Present Name(s) 4056 Broadway	
County Jackson		5. Other Name(s) J.P. Todds	
Location of Negatives Historic Kansas City Found.			
Specific Location			
City or Town II Rural, Township & Vicinity Kansas City, Missouri		16. Thematic Category Architecture	
Site Plan with North Arrow N Broadway Westport Rd.		17. Date(s) or Period c. 1904	
UTM Coordinates		18. Style or Design commercial	
		19. Architect or Engineer unknown	
		20. Contractor or Builder unknown	
		21. Original Use, if apparent commercial	
		22. Present Use commercial	
		23. Ownership Public <input type="checkbox"/> Private <input checked="" type="checkbox"/>	
		24. Owner's Name & Address, if known	
		25. Open to Public? Yes <input checked="" type="checkbox"/> No <input type="checkbox"/>	
		26. Local Contact Person or Organization Historic Kansas City Foundation	
		27. Other Surveys in Which Included None	
0. Site: Building		28. No. of Stories 2	
1. On National Register? Yes <input type="checkbox"/> No <input checked="" type="checkbox"/>		29. Basement? Yes <input type="checkbox"/> No <input type="checkbox"/>	
12. Is It Eligible? Yes <input checked="" type="checkbox"/> No <input type="checkbox"/>		30. Foundation Material Stone	
13. Part of Estab. Most Dist? Yes <input type="checkbox"/> No <input checked="" type="checkbox"/>		31. Wall Construction Brick	
14. District Potent? Yes <input checked="" type="checkbox"/> No <input type="checkbox"/>		32. Roof Type & Material flat/tar and gravel	
5. Name of Established District		33. No. of Bays Front 2 Side 1	
		34. Wall Treatment stretcher bond	
		35. Plan Shape rectangular	
		36. Changes (Explain in #42) Addition <input type="checkbox"/> Altered <input type="checkbox"/> Moved <input type="checkbox"/>	
		37. Condition Interior Unknown Exterior Good	
		38. Preservation Underway? Yes <input type="checkbox"/> No <input type="checkbox"/>	
		39. Endangered? By What? Yes <input checked="" type="checkbox"/> No <input type="checkbox"/>	
		40. Visible from Public Road? Yes <input checked="" type="checkbox"/> No <input type="checkbox"/>	
		41. Distance from and Frontage on Road	
2. Further Description of Important Features Plate glass windows run around E and S. facade first story. Entrance recessed in S.E. corner. Classical motifs used freely along parapet. Hood moldings over SE corner second story fenestration. String coarse delineated first and second story.		Photo	
3. History and Significance Settled in the 1830's to service the Santa Fe and Oregon Trails, Westport was superseded by Kansas City, Mo. after the Civil War. In 1897 it was annexed by Kansas City. Recycled successfully into a district of restaurants and specialty shops in 1972.		5. Other Name(s) J. P. Todds	
4. Description of Environment and Outbuildings Set close to curb on corner lot.			
Sources of Information WP#24846 (400 Wpt. Rd.) 6/17/1904 Frank Eckert		46. Prepared by Emily F. Woodward	
		47. Organization Historic K.C. Foundation	
		48. Date 5/82	
		49. Revision Date(s)	

2 County  
Jackson4 Present Name(s)  
4056 Broadway5 Other Name(s)  
J. P. Todds



Office of Historic Preservation, P.O. Box 176, Jefferson City, Missouri 65101  
**HISTORIC INVENTORY**

JA-AS-012-002

1 Name		4 Present Name(s) 4059 Broadway		1 No
2 County Jackson		5 Other Name(s)		
3 Location of Negatives Historic Kansas City Found.		The Corner Restaurant		
6 Specific Location		16 Thematic Category Architecture	25 No. of Stories 2	2 County Jackson
		17 Date(s) or Period c.1926	26 Basement? Yes <input type="checkbox"/> No <input checked="" type="checkbox"/>	
		18 Style or Design Commercial	29 Foundation Material Stone	
		19 Architect or Engineer Unknown	30 Wall Construction Brick	
7 City or Town II Rural, Township & Vicinity Kansas City, Missouri		20 Contractor or Builder Unknown	31 Roof Type & Material Flat/tar & gravel	4 Present Name(s) 4059 Broadway
8 UTM Coordinates		21 Original Use, if apparent Commercial	32 No. of Bays Front 4 Side 2	
		22 Present Use Commercial	33 Wall Treatment Stretcher bond	
10 Site Building		23 Ownership Public <input type="checkbox"/> Private <input checked="" type="checkbox"/>	34 Plan Shape rectangular	The Corner Restaurant
11 On National Register? Yes <input type="checkbox"/> No <input checked="" type="checkbox"/>		24 Owner's Name & Address, if known	35 Changes (Explain in #42) Addition <input type="checkbox"/> Altered <input type="checkbox"/> Moved <input type="checkbox"/>	
12 Is It Eligible? Yes <input checked="" type="checkbox"/> No <input type="checkbox"/>		25 Open to Public? Yes <input checked="" type="checkbox"/> No <input type="checkbox"/>	36 Condition Interior <u>Unknown</u> Exterior <u>Good</u>	
13 Part of Estab. Yes <input type="checkbox"/> Not Dist? No <input checked="" type="checkbox"/>		26 Local Contact Person or Organization Historic Kansas City Foundation	37 Preservation Underway? Yes <input type="checkbox"/> No <input type="checkbox"/>	Photo
14 District Potent? Yes <input checked="" type="checkbox"/> No <input type="checkbox"/>		27 Other Surveys in Which Included None	38 Endangered? By What? Yes <input checked="" type="checkbox"/> No <input type="checkbox"/>	
15 Name of Established District		40 Visible from Public Road? Yes <input checked="" type="checkbox"/> No <input type="checkbox"/>	41 Distance from and Frontage on Road	
42 Further Description of Important Features Cubic brick structure with modest ornamentation seen in decorative terra cotta and patterned brick parapet. First story with recessed entrance in S.W. bay. Plate glass windows and entrances divide first story facade S. Second story fenestration with smooth stone. Brick quones enliven corners.				
43 History and Significance Settled in the 1830's to service the Santa Fe and Oregon Trails, Westport was superseded by Kansas City, Mo. after the Civil War. In 1897, it was annexed by Kansas City. Recycled successfully into a district of restaurants and specialty shops in 1972.				
44 Description of Environment and Outbuildings Set close to curb on corner. Shares party wall with 316 Westport Road				
45 Sources of Information WP# 86435 11/18/26 Fisher & Block		46 Prepared by Emily F. Woodward		
		47 Organization Historic K.C. Foundation		
		48 Date 5/82		
		49 Revision Date(s)		





## HISTORIC INVENTORY

JA-AS-012 003

1. No		4. Present Name(s) 4049 Pennsylvania		1. No	
2. County Jackson		5. Other Name(s)		2. County Jackson	
3. Location of Negatives Historic Kansas City Found.		6. Specific Location		3. Present Name(s) 4049 Pennsylvania	
7. City or Town II Rural, Township & Vicinity Kansas City, Missouri		16. Thematic Category Architecture		28. No. of Stories 3	
8. Site Plan with North Arrow		17. Date(s) or Period c.1938		29. Basement? Yes <input type="checkbox"/> No <input type="checkbox"/>	
		18. Style or Design commercial		30. Foundation Material Concrete	
		19. Architect or Engineer unknown		31. Wall Construction Brick	
		20. Contractor or Builder Fogel Const. Co.		32. Roof Type & Material Flat/tar and gravel	
		21. Original Use, if apparent commercial		33. No. of Bays Front 4 Side 16	
		22. Present Use commercial		34. Wall Treatment stretcher bond	
		23. Ownership Public <input type="checkbox"/> Private <input checked="" type="checkbox"/>		35. Plan Shape rectangular	
		24. Owner's Name & Address, if known		36. Changes (Explain in #42) Addition <input type="checkbox"/> Altered <input type="checkbox"/> Moved <input type="checkbox"/>	
		25. Open to Public? Yes <input checked="" type="checkbox"/> No <input type="checkbox"/>		37. Condition Interior Unknown Exterior Good	
10. Site Building		26. Local Contact Person or Organization Historic Kansas City Foundation		38. Preservation Underway? Yes <input type="checkbox"/> No <input type="checkbox"/>	
11. On National Register? Yes <input type="checkbox"/> No <input checked="" type="checkbox"/>		27. Other Surveys in Which Included None		39. Endangered? By What? Yes <input checked="" type="checkbox"/> No <input type="checkbox"/>	
12. Is It Eligible? Yes <input checked="" type="checkbox"/> No <input type="checkbox"/>				40. Visible from Public Road? Yes <input checked="" type="checkbox"/> No <input type="checkbox"/>	
13. Part of Established District? Yes <input type="checkbox"/> No <input checked="" type="checkbox"/>				41. Distance from and Frontage on Road	
14. District Potentially? Yes <input checked="" type="checkbox"/> No <input type="checkbox"/>					
15. Name of Established District					
42. Further Description of Important Features Simple cubic brick structure with slightly recessed fenestration punctuating facade. Smooth stone lugsills underline fenestration. Stretcher bond bricks run on end from first to second floor and second to third floor between fenestration on W. facade. Primary entrance on N. facade. Tile coping crowns building.		43. History and Significance Settled in the 1830's to service the Santa Fe and Oregon Trails, Westport was superseded by Kansas City, Mo. after the Civil War. In 1897 it was annexed by Kansas City. Recycled successfully into a district of restaurants and specialty shops in 1972.		44. Description of Environment and Outbuildings Concrete surface parking lot to N.	
45. Sources of Information WP#43952 4/23/38 T. Stock BP#15860 3/1/38 (o. Campbell Taggatt; b. Fogel Const. Co.) KCD 1939 Tony Stock (plumber)		46. Prepared by Emily F. Woodward		47. Organization Historic K.C. Foundation	
		48. Date 5/82		49. Revision Date(s)	



## HISTORIC INVENTORY

JA-AS-112-004

1 No		4 Present Name(s) 4050 Pennsylvania		2 County Jackson	3 Present Name(s) 4050 Pennsylvania
2 County Jackson		5 Other Name(s) Manor Bakers			
3 Location of Negatives Historic Kansas City Found.					
6 Specific Location		16 Thematic Category Architecture		28 No. of Stories 3 & 1	
7 City or Town II Rural, Township & Vicinity Kansas City, Missouri		17 Date(s) or Period c. 1925		29 Basement? Yes <input type="checkbox"/> No <input checked="" type="checkbox"/>	
8 Site Plan with North Arrow		18 Style or Design Modified Classical Revival		30 Foundation Material concrete	
10 Site Building		19 Architect or Engineer unknown		31 Wall Construction brick	
11 On National Register? Yes <input type="checkbox"/> No <input checked="" type="checkbox"/>		20 Contractor or Builder unknown		32 Roof Type & Material flat/tar and gravel	
12 Is It Eligible? Yes <input checked="" type="checkbox"/> No <input type="checkbox"/>		21 Original Use, if apparent Commercial		33 No. of Bays Front 18 Side	
13 Part of Estab. Yes <input type="checkbox"/> Hist. Dist? No <input checked="" type="checkbox"/>		22 Present Use Commercial		34 Wall Treatment stretcher bond	
14 District Potent? Yes <input checked="" type="checkbox"/> No <input type="checkbox"/>		23 Ownership Public <input type="checkbox"/> Private <input checked="" type="checkbox"/>		35 Plan Shape irregular	
15 Name of Established District		24 Owner's Name & Address, if known		36 Changes (Explain in #42) Addition <input type="checkbox"/> Altered <input type="checkbox"/> Moved <input type="checkbox"/>	
		25 Open to Public? Yes <input type="checkbox"/> No <input checked="" type="checkbox"/>		37 Condition Interior Unknown Exterior Good	
		26 Local Contact Person or Organization Historic Kansas City Foundation		38 Preservation Underway? Yes <input type="checkbox"/> No <input checked="" type="checkbox"/>	
		27 Other Surveys in Which Included None		39 Endangered? By What? Yes <input checked="" type="checkbox"/> No <input type="checkbox"/>	
				40 Visible from Public Road? Yes <input checked="" type="checkbox"/> No <input type="checkbox"/>	
				41 Distance from and Frontage on Road	
42 Further Description of Important Features Three story cubic structure to S. one story structure runs to N. Classical detailing seen in terra cotta cornice with dentils, decorative terra cotta plaques, flat arch radiating voussoirs with key stones, balconets and classical portico supported by paired columns. Terra cotta coping runs along roof line. All windows filled in. S. facade with loading docks.					
43 History and Significance Settled in the 1830's to service the Santa Fe and Oregon Trails, Westport was superseded by Kansas City, Mo. after the Civil War. In 1897 it was annexed by Kansas City. Recycled successfully into a district of restaurants and specialty shops in 1972.					
44 Description of Environment and Outbuildings Set close to curb. Surface parking to N. Drifeway to S.					
45 Sources of Information WP#80812 5/19/25 W. Sickles					
46 Prepared by Emily F. Woodward					
47 Organization Historic K.C. Foundation					
48 Date 5/82					
49 Revision Date(s)					







## HISTORIC INVENTORY

JA-AS-012-005

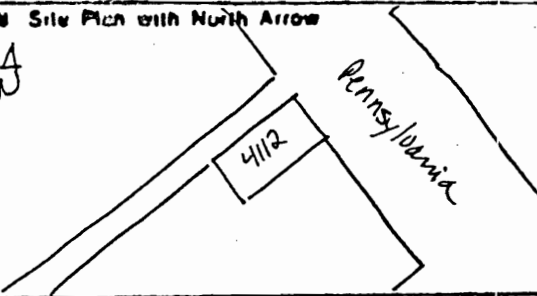
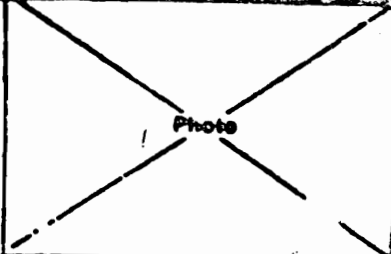
1 No		4 Present Name(s) 4058 Pennsylvania		2 County Jackson	
7 County Jackson		5 Other Name(s) Kellys Westport Delicatessen		2 County Jackson	
3 Location of Negatives Historic Kansas City Found.		16 Thematic Category Architecture		28 No. of Stories 1	
6 Specific Location		17 Date(s) or Period 1900		29 Basement? Yes <input checked="" type="checkbox"/> No <input type="checkbox"/> full	
7 City or Town II Rural Township & Vicinity Kansas City, Missouri		18 Style or Design Commercial		30 Foundation Material Stone	
8 Site Plan with North Arrow A N		19 Architect or Engineer unknown		31 Wall Construction Brick	
UTM Coordinates		20 Contractor or Builder unknown		32 Roof Type & Material flat/tar and gravel	
10 Site Building Structure I Object II		21 Original Use, if apparent Commercial		33 No. of Bays Front 2 Side 1	
11 On National Register? Yes <input type="checkbox"/> No <input checked="" type="checkbox"/>		22 Present Use Commercial		34 Wall Treatment stucco	
12 Is it Eligible? Yes <input checked="" type="checkbox"/> No <input type="checkbox"/>		23 Ownership Public <input type="checkbox"/> Private <input checked="" type="checkbox"/>		35 Plan Shape rectangular	
13 Part of Estab. Yes <input type="checkbox"/> Not Dist? No <input checked="" type="checkbox"/>		24 Owner's Name & Address, if known		36 Changes (Explain in #42) Addition <input type="checkbox"/> Altered <input type="checkbox"/> Moved <input type="checkbox"/>	
14 District Potent? Yes <input checked="" type="checkbox"/> No <input type="checkbox"/>		25 Open to Public? Yes <input checked="" type="checkbox"/> No <input type="checkbox"/>		37 Condition Interior Unknown Exterior Fair	
15 Name of Established District		26 Local Contact Person or Organization Historic Kansas City Foundation		38 Preservation Underway? Yes <input type="checkbox"/> No <input checked="" type="checkbox"/>	
42 Further Description of Important Features One story stucco structure connected at S. to two story structure facing Westport Rd. Facade E. punctuated by entrance, flanked with plate glass windows in N. bay; entrance recessed between windows central bay; plate glass window in S bay. Two string courses run parallel above fenestration. Tile coping crowns building.		27 Other Surveys in Which Included None		39 Endangered? By What? Yes <input checked="" type="checkbox"/> No <input type="checkbox"/>	
43 History and Significance Settled in the 1830's to service the Santa Fe and Oregon Trails, Westport was superseded by Kansas City, Mo. after the Civil War. In 1897 it was annexed by Kansas City. Recycled successfully into a district of restaurants and specialty shops in 1972.		44 Description of Environment and Outbuildings Set at curb side, connected to 502 Westport Rd.		40 Visible from Public Road? Yes <input checked="" type="checkbox"/> No <input type="checkbox"/>	
45 Sources of Information WP# 18037 12/4/1900 W.W. Meriwether KCD 1900 Wm. W. Meriwether grocer 500 Westport Rd.		46 Prepared by Emily F. Woodward		41 Distance from and Frontage on Road	
		47 Organization Historic K.C. Foundation		48 Date 5/82	
		49 Revision Date(s)		2 Other Name(s) Kellys Westport Delicatessen	



Westport DELICATESSEN

## HISTORIC INVENTORY

JA-AS-42-006

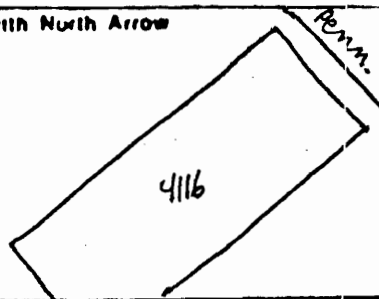
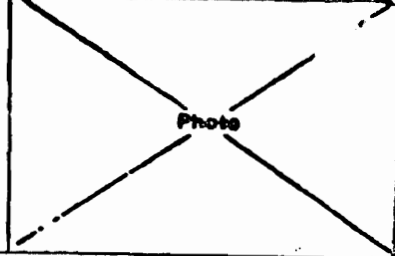
1. Name		4. Present Name(s) 4112 Pennsylvania		2. County Jackson	3. Location of Negatives Historic Kansas City Found.
2. County Jackson		5. Other Name(s) Mabry Hall			
3. Location of Negatives Historic Kansas City Found.					
6. Specific Location		16. Thematic Category Architecture	23. No. of Stories 3	2. County Jackson	4. Present Name(s) 4112 Pennsylvania
7. City or Town II Rural Township & Vicinity Kansas City, Missouri		17. Date(s) or Period c.1900	28. Basement? full Yes <input checked="" type="checkbox"/> No <input type="checkbox"/>		
8. Site Plan with North Arrow 		18. Style or Design commercial	30. Foundation Material stone		
9. UTM Coordinates		19. Architect or Engineer unknown	31. Wall Construction brick	2. County Jackson	4. Present Name(s) 4112 Pennsylvania
10. Site Building Structure I. Object II.		20. Contractor or Builder unknown	32. Roof Type & Material flat/tar and gravel		
11. On National Register? Yes <input type="checkbox"/> No <input checked="" type="checkbox"/>		21. Original Use, if apparent commercial	33. No. of Bays Front 7 Side 5		
12. Is it Eligible? Yes <input checked="" type="checkbox"/> No <input type="checkbox"/>		22. Present Use commercial	34. Wall Treatment stretcher bond	2. County Jackson	4. Present Name(s) 4112 Pennsylvania
13. Part of Estab. Yes <input type="checkbox"/> Hist. Dist? No <input checked="" type="checkbox"/>		23. Ownership Public <input type="checkbox"/> Private <input checked="" type="checkbox"/>	35. Plan Shape rectangular		
14. District Potent? Yes <input checked="" type="checkbox"/> No <input type="checkbox"/>		24. Owner's Name & Address, if known	36. Changes (Explain in #42) Addition: Altered XXXX Moved: <input checked="" type="checkbox"/>		
15. Name of Established District		25. Open to Public? Yes <input checked="" type="checkbox"/> No <input type="checkbox"/>	37. Condition Interior Unknown Exterior Excellent	2. County Jackson	4. Present Name(s) 4112 Pennsylvania
16. Further Description of Important Features Three story cubic brick building with classical elements seen in molded brick cornice, arched radiating voussoirs with key stones. Alterations seen in entrances flanked by plate glass windows N bay; entrance and plate glass window S. bay and centrally located entrance. Tile coping crowns structure.		26. Local Contact Person or Organization Historic Kansas City Foundation	38. Preservation Underway? Yes <input type="checkbox"/> No <input checked="" type="checkbox"/>		
17. History and Significance One of the oldest structures remaining in Westport. Settled in the 1830's to service the Santa Fe and Oregon Trails, Westport was superseded by Kansas City, Mo. after the Civil War. In 1897 it was annexed by Kansas City. Recycled successfully into a district of restaurants and specialty shops in 1972.		27. Other Surveys in Which Included None	39. Endangered? By What? Yes <input checked="" type="checkbox"/> No <input type="checkbox"/>		
18. Description of Environment and Outbuildings Set close to street with black top alley on N. and shared party wall with 4116 Penn. on South.		40. Visible from Public Road? Yes <input checked="" type="checkbox"/> No <input type="checkbox"/>		2. County Jackson	4. Present Name(s) 4112 Pennsylvania
19. Sources of Information WP#16716 2/7/1900 Frank Henderson		41. Distance from and Frontage on Road			
20. Prepared by Emily F. Woodward		42. Photo 			
21. Organization Historic K.C. Foundation		43. Date 5/82		2. County Jackson	4. Present Name(s) 4112 Pennsylvania
22. Revision Date(s)		44. Revision Date(s)			





## HISTORIC INVENTORY

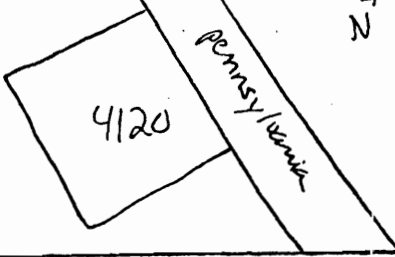
JA-AS-012-007

1 No		4 Present Name(s) 4116 Pennsylvania		2 County Jackson	
3 Location of Negatives Historic Kansas City Found.		5 Other Name(s)		3 County Jackson	
6 Specific Location		16 Thematic Category Architecture		25 No. of Stories 2	
7 City or Town II Rural, Township & Vicinity Kansas City, Missouri		17 Date(s) or Period c. 1908		26 Basement? full <input checked="" type="checkbox"/> Yes <input checked="" type="checkbox"/> No	
8 Site Plan with North Arrow 		18 Style or Design Commercial		27 Foundation Material stone	
9 UTM Coordinates		19 Architect or Engineer unknown		28 Wall Construction brick	
		20 Contractor or Builder unknown		29 Roof Type & Material flat/tar and gravel	
		21 Original Use, if apparent		30 No. of Bays Front 3 Side 2	
		22 Present Use Commercial		31 Well Treatment stretcher bond	
		23 Ownership Public <input type="checkbox"/> Private <input checked="" type="checkbox"/>		32 Plan Shape	
		24 Owner's Name & Address, if known		33 Changes (Explain in #42) Addition <input type="checkbox"/> Altered <input checked="" type="checkbox"/> Moved <input type="checkbox"/>	
		25 Open to Public? Yes <input checked="" type="checkbox"/> No <input type="checkbox"/>		34 Condition Interior Unknown Exterior Good	
10 Site Building		26 Local Contact Person or Organization Historic Kansas City Foundation		35 Preservation Underway? Yes <input type="checkbox"/> No <input type="checkbox"/>	
11 On National Register? Yes <input type="checkbox"/> No <input checked="" type="checkbox"/>		27 Other Surveys in Which Included None		36 Endangered? By What? Yes <input checked="" type="checkbox"/> No <input type="checkbox"/>	
12 Is It Eligible? Yes <input checked="" type="checkbox"/> No <input type="checkbox"/>				37 Visible from Public Road? Yes <input checked="" type="checkbox"/> No <input type="checkbox"/>	
13 Part of Estab. Yes <input type="checkbox"/> Hist. Dist? No <input checked="" type="checkbox"/>				38 Distance from and Frontage on Road	
14 District Potent? Yes <input checked="" type="checkbox"/> No <input type="checkbox"/>					
15 Name of Established District					
42 Further Description of Important Features Simple two story brick structure with molded brick parapet. Arched radiating voussiors and smooth stone lugsills enhance fenestration second story E facade. N bay E facade with entrance flanked by plate glass windows; entrance S. bay with plate glass windows to N. Brick quoins enliven corners.				Photo 	
43 History and Significance Settled in the 1830's to service the Santa Fe and Oregon Trails, Westport was superseded by Kansas City, Mo after the Civil War. In 1897 it was annexed by Kansas City. Recycled successfully into a district of restaurants and specialty shops in 1972.					
44 Description of Environment and Outbuildings Set close to street.					
45 Sources of Information WP#36783 7/21/08 A.G. Sesibnes		46 Prepared by Emily F. Woodward		47 Organization Historic K.C. Foundation	
		48 Date 5/82		49 Revision Date(s)	



## HISTORIC INVENTORY

JA-AS-012-008

1 Name		4 Present Name(s) 4120 Pennsylvania		1 County Jackson	2 Present Name(s) 4120 Pennsylvania
2 County Jackson		5 Other Name(s) Phenix Box & Label Co.			
3 Location of Negatives Historic Kansas City Found.					
6 Specific Location		16 Thematic Category Architecture	28 No. of Stories 1	3 County Jackson	4 Present Name(s) 4120 Pennsylvania
7 City or Town II Rural Township & Vicinity Kansas City, Missouri		17 Date(s) or Period c.1932	29 Basement? Yes <input type="checkbox"/> No <input type="checkbox"/>		
8 Site Plan with North Arrow		18 Style or Design Commercial	30 Foundation Material stone		
		19 Architect or Engineer unknown	31 Wall Construction concrete block	3 County Jackson	4 Present Name(s) 4120 Pennsylvania
UTM Coordinates		20 Contractor or Builder unknown	32 Roof Type & Material flat/tar and gravel		
		21 Original Use, if apparent commercial	33 No. of Bays Front 6 Side 1		
10 Site: Building		22 Present Use commercial	34 Wall Treatment stretcher bond	3 County Jackson	4 Present Name(s) 4120 Pennsylvania
11 On National Register? Yes <input type="checkbox"/> No <input checked="" type="checkbox"/>		23 Ownership Public <input type="checkbox"/> Private <input checked="" type="checkbox"/>	35 Plan Shape rectangular		
12 Is it Eligible? Yes <input checked="" type="checkbox"/> No <input type="checkbox"/>		24 Owner's Name & Address, if known	36 Changes (Explain in #42) Addition <input type="checkbox"/> Altered <input type="checkbox"/> Moved <input type="checkbox"/>		
13 Part of Etabl. Yes <input type="checkbox"/> Hist. Dist? No <input checked="" type="checkbox"/>		25 Open to Public? Yes <input type="checkbox"/> No <input checked="" type="checkbox"/>	37 Condition Interior Unknown Exterior Excellent	3 County Jackson	4 Present Name(s) 4120 Pennsylvania
14 District Potenti? Yes <input checked="" type="checkbox"/> No <input type="checkbox"/>		26 Local Contact Person or Organization Historic Kansas City Foundation	38 Preservation Underway? Yes <input type="checkbox"/> No <input checked="" type="checkbox"/>		
15 Name of Established District		27 Other Surveys in Which Included None	39 Endangered? By What? Yes <input checked="" type="checkbox"/> No <input type="checkbox"/>		
42 Further Description of Important Features Rectangular structure with large windows punctuating E facade. Entrance recessed in S bay, E facade. Tile coping crowns building. Brick veneer covers concrete block on E. facade.		40 Visible from Public Road? Yes <input checked="" type="checkbox"/> No <input type="checkbox"/>		3 County Jackson	4 Present Name(s) 4120 Pennsylvania
43 History and Significance Settled in the 1830's to service the Santa Fe and Oregon Trails, Westport was superseded by Kansas City, Mo. after the Civil War. In 1897 it was annexed by Kansas City. Recycled successfully into a district of restaurants and specialty shops in 1972.		41 Distance from and Frontage on Road			
44 Description of Environment and Outbuildings Set close to curb. Surface parking lot on S.		45 Sources of Information WP#3506, 7/23/32 Kansas City Power & Light Co.			
46 Prepared by Emily F. Woodward		47 Organization Historic K.C. Foundation		3 County Jackson	4 Present Name(s) 4120 Pennsylvania
48 Date 5/82		49 Revision Date(s)			

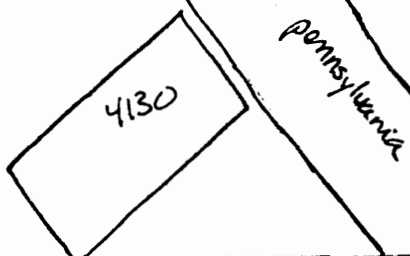


PHENIX BOX & LABEL CO.



## HISTORIC INVENTORY


JA-AS-012-009

1 No		4 Present Name(s)		2 County	
County		4130 Pennsylvania		Jackson	
Jackson		5 Other Name(s)			
Location of Negatives		16 Thematic Category		28 No. of Stories	
Historic Kansas City Found.		Architecture		1	
Specific Location		17 Date(s) or Period		29 Basement?	
		c. 1902		Yes <input type="checkbox"/> No <input type="checkbox"/>	
City or Town II Rural Township & Vicinity		18 Style or Design		30 Foundation Material	
Kansas City, Missouri		Commercial		stone	
Site Plan with North Arrow		19 Architect or Engineer		31 Wall Construction	
		unknown		brick & concrete Block	
		20 Contractor or Builder		32 Foot Type & Material	
		unknown		flat/tar and gravel	
		21 Original Use, if apparent		33 No. of Bays	
		commercial		Front 2 Side	
		22 Present Use		34 Wall Treatment	
		commercial		stretcher bond	
UTM Coordinates		23 Ownership		35 Plan Shape	
		Public <input type="checkbox"/> Private <input checked="" type="checkbox"/>		rectangular	
		24 Owner's Name & Address, if known		36 Changes (Explain in #42)	
				Addition <input type="checkbox"/> Altered <input type="checkbox"/> Moved <input type="checkbox"/>	
		25 Open to Public?		37 Condition	
		Yes <input checked="" type="checkbox"/> No <input type="checkbox"/>		Interior <input type="checkbox"/> Exterior <input checked="" type="checkbox"/>	
		26 Local Contact Person or Organization		38 Preservation Underway?	
		Historic Kansas City Foundation		Yes <input type="checkbox"/> No <input type="checkbox"/>	
		27 Other Surveys in Which Included		39 Endangered? By What?	
		None		Yes <input checked="" type="checkbox"/> No <input type="checkbox"/>	
0 Site: Building		12 Is It Eligible?		40 Visible from Public Road?	
Yes <input type="checkbox"/> No <input checked="" type="checkbox"/>		Yes <input checked="" type="checkbox"/> No <input type="checkbox"/>		Yes <input checked="" type="checkbox"/> No <input type="checkbox"/>	
1 On National Register?		14 District Potential?		41 Distance from and Frontage on Road	
Yes <input type="checkbox"/> No <input checked="" type="checkbox"/>		Yes <input checked="" type="checkbox"/> No <input type="checkbox"/>			
5 Name of Established District					
2 Further Description of Important Features					
Simple cubic structure with modest detailing. Centrally located single leaf glass entrance is flanked by plate glass display windows. Simple brick parapet crowns structure.					
3 History and Significance					
Settled in the 1830's to service the Santa Fe and Oregon Trails, Westport was superseded by Kansas City, Mo after the Civil War. In 1897 it was annexed by Kansas City. Recycled successfully into a district of restaurants and specialty shops in 1972.					
4 Description of Environment and Outbuildings					
set close to curb with surface parking on N & S.					
5 Sources of Information					
WP#20242 (4132 Wpt Rd.) 3/18/02 Mrs. MV. Goff(4206 Pen) ext. permit 4132 Wpt. rd. 20242 8/10/36					
46. Prepared by Emily F. Woodward					
47. Organization Historic K.C. Foundation					
48. Date 5/02					
49. Revision Date(s)					



## HISTORIC INVENTORY

JA-AS-02-010

1 No		4 Present Name(s) 4137 Pennsylvania		2 County Jackson
7 County Jackson		5 Other Name(s)		
3 Location of Negatives Historic Kansas City Found.				
6 Specific Location		16 Thematic Category Architecture	25 No of Stories 1	4 Present Name(s) 4137 Pennsylvania
7 City or Town II Rural Township & Vicinity Kansas City, Missouri		17 Date(s) or Period c.1904	26 Basement? Yes <input type="checkbox"/> No <input type="checkbox"/>	
8 Site Plan with North Arrow 		18 Style or Design commercial	29 Foundation Material concrete block	
9 UTM Coordinates		19 Architect or Engineer unknown	30 Wall Construction concrete block	5 Other Name(s)
		20 Contractor or Builder unknown	31 Roof Type & Material flat/tar and gravel	
		21 Original Use, if apparent Commercial	32 No. of Bays Front 8 Side 2	
		22 Present Use Commercial	33 Wall Treatment stretcher bond	6 Other Name(s)
		23 Ownership Public <input type="checkbox"/> Private <input checked="" type="checkbox"/>	34 Plan Shape rectangular	
		24 Owner's Name & Address, if known	35 Changes (Explain in #42) Addition <input type="checkbox"/> Altered <input checked="" type="checkbox"/> Moved <input type="checkbox"/>	
10 Site Building		25 Open to Public? Yes <input checked="" type="checkbox"/> No <input type="checkbox"/>	36 Condition Interior <input type="checkbox"/> Unknown <input type="checkbox"/> Exterior <input checked="" type="checkbox"/> Excellent <input type="checkbox"/>	7 Other Name(s)
11 On National Register? Yes <input type="checkbox"/> No <input checked="" type="checkbox"/>		26 Local Contact Person or Organization Historic Kansas City Foundation	37 Preservation Underway? Yes <input type="checkbox"/> No <input type="checkbox"/>	
12 Is It Eligible? Yes <input checked="" type="checkbox"/> No <input type="checkbox"/>		27 Other Surveys in Which Included None	38 Endangered? By What? Yes <input checked="" type="checkbox"/> No <input type="checkbox"/>	
13 Part of Estab. Hist. Dist.? Yes <input type="checkbox"/> No <input checked="" type="checkbox"/>			39 Visible from Public Road? Yes <input checked="" type="checkbox"/> No <input type="checkbox"/>	8 Other Name(s)
14 District Potent? Yes <input checked="" type="checkbox"/> No <input type="checkbox"/>			40 Distance from and Frontage on Road	
15 Name of Established District				
42 Further Description of Important Features Simple commercial structure with brick veneer and modest fenestration punctuating W. facade. Arched radiating voussours enhance fenestration S. bay and N. bay. Central bay with entrance to N of plate glass display window and recessed entrance to S. of display window.				9 Other Name(s)
43 History and Significance Settled in the 1830's to service the Santa Fe and Oregon Trails, Westport was superseded by Kansas City, Mo. after the Civil War. In 1897 it was annexed by Kansas City.. Recycled successfully into a district of restaurants and specialty shops in 1972.				
44 Description of Environment and Outbuildings Set close to curb; surface parking lot to N.				
45 Sources of Information WP#24465 5/11/1904 H. Endres				10 Other Name(s)
46 Prepared by Emily F. Woodward				
47 Organization Historic K.C. Foundation				
48 Date 5/82				11 Other Name(s)
49 Revision Date(s)				





No	Country	Address	City	State	Zip
2	USA	Jackson	4139-4145	Pennsylvania	4141 Pennsylvania



## HISTORIC INVENTORY

JA-AS-012-012

1. No		4. Present Name(s) 4144 Pennsylvania	
2. County Jackson		5. Other Name(s) Sculpture Studio	
3. Location of Negatives Historic Kansas City Found.		6. Specific Location	
		16. Thematic Category Architecture	28. No. of Stories 2
		17. Date(s) or Period c. 1943	29. Basement? full Yes <input checked="" type="checkbox"/> No <input type="checkbox"/>
		18. Style or Design commercial	30. Foundation Material stone
		19. Architect or Engineer unknown	31. Wall Construction stone
		20. Contractor or Builder Unknown	32. Roof Type & Material flat/tar and gravel
		21. Original Use, if apparent commercial	33. No. of Bays Front 8 Side
		22. Present Use commercial	34. Wall Treatment concrete and rubblestone
		23. Ownership Public <input type="checkbox"/> Private <input checked="" type="checkbox"/>	35. Plan Shape
		24. Owner's Name & Address, if known	36. Changes (Explain in #42) Addition <input type="checkbox"/> Altered <input type="checkbox"/> Moved <input type="checkbox"/>
		25. Open to Public? Yes <input type="checkbox"/> No <input checked="" type="checkbox"/>	37. Condition Interior Unknown Exterior Fair
7. On National Register? Yes <input type="checkbox"/> No <input checked="" type="checkbox"/>		38. Preservation Underway? Yes <input type="checkbox"/> No <input checked="" type="checkbox"/>	
8. Part of Established District? Yes <input type="checkbox"/> No <input checked="" type="checkbox"/>		39. Endangered? By What? Yes <input checked="" type="checkbox"/> No <input type="checkbox"/>	
9. Name of Established District		40. Visible from Public Road? Yes <input checked="" type="checkbox"/> No <input type="checkbox"/>	
10. Further Description of Important Features Large stone functional structure with no particular stylistic influence. E. facades with smooth concrete surfacing. N, S. & W facades with exposed rockfaced steon. Fenestration punctuates all facades. Lot drops off to W. to expose lower level.		41. Distance from and Frontage on Road	
11. History and Significance Settled in the 1830's to service the Santa Fe and Oregon Trails, Westport was superseded by Kansas City, Mo. after the Civil War. In 1897 it was annexed by Kansas City. Recycled successfully into a district of restaurants and specialty shops in 1972.		42. Prepared by Emily F. Woodward	
12. Description of Environment and Outbuildings Set on corner lot close to curb. Surface parking on N.E. corner of lot.		43. Organization Historic K.C. Foundation	
13. Sources of Information WP#20771 (4196 Penn) 3/30/43 W. M. Jenmen		44. Date 5/82	
		45. Revision Date(s)	

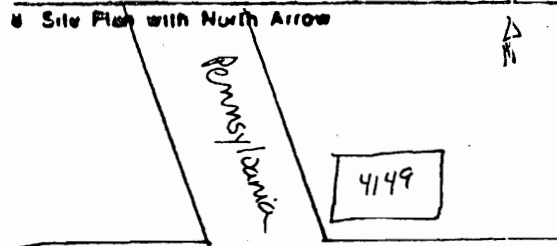
2 County  
Jackson4 Present Name(s)  
4144 Pennsylvania5 Other Name(s)  
Sculpture Studio





## HISTORIC INVENTORY

JA-AS-012-013

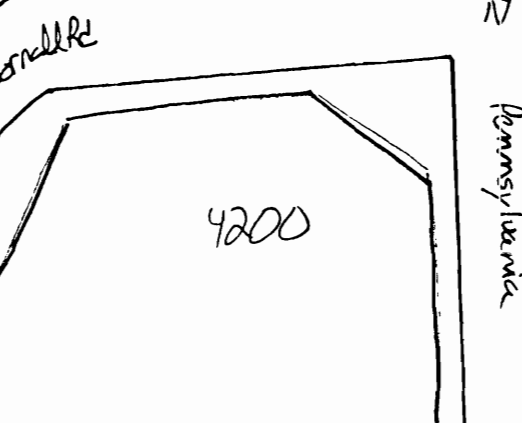
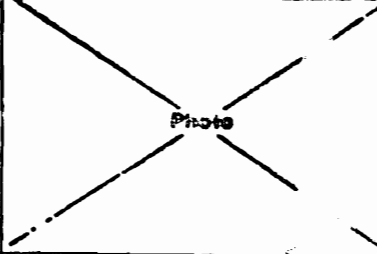
1 No		4 Present Name(s) 4149 Pennsylvania		2 County Jackson	
2 County Jackson		5 Other Name(s)		3 Location of Negatives Historic Kansas City Found.	
3 Location of Negatives Historic Kansas City Found.		6 Specific Location		16 Thematic Category Architecture	
6 Specific Location		17 Date(s) or Period early 1900's		28 No. of Stories 3	
7 City or Town II Rural Township & Vicinity Kansas City, Missouri		18 Style or Design commercial		29 Basement? full Yes <input checked="" type="checkbox"/> No <input type="checkbox"/>	
8 Site Plan with North Arrow 		19 Architect or Engineer unknown		30 Foundation Material stone	
9 UTM Coordinates Vornell Rd /		20 Contractor or Builder unknown		31 Wall Construction Brick	
10 Site Building Structure I. Object I. II		21 Original Use, if apparent commercial		32 Roof Type & Material flat/tar and gravel	
11 On National Register? Yes <input type="checkbox"/> No <input checked="" type="checkbox"/>		22 Present Use commercial		33 No. of Bays Front 3 Side 3	
12 Is it Eligible? Yes <input checked="" type="checkbox"/> No <input type="checkbox"/>		23 Ownership Public <input type="checkbox"/> Private <input checked="" type="checkbox"/>		34 Wall Treatment stretcher bond	
13 Part of Estab. Yes <input type="checkbox"/> Not Dist? No <input checked="" type="checkbox"/>		24 Owner's Name & Address, if known		35 Plan Shape rectangular	
14 District Potent? Yes <input checked="" type="checkbox"/> No <input type="checkbox"/>		25 Open to Public? Yes <input type="checkbox"/> No <input checked="" type="checkbox"/>		36 Changes (Explain in #42) Addition <input type="checkbox"/> Altered <input type="checkbox"/> Moved <input type="checkbox"/>	
15 Name of Established District		26 Local Contact Person or Organization Historic Kansas City Foundation		37 Condition Interior Unknown Exterior Excellent	
15 Name of Established District		27 Other Surveys in Which Included None		38 Preservation Underway? Yes <input type="checkbox"/> No <input checked="" type="checkbox"/>	
15 Name of Established District		27 Other Surveys in Which Included None		39 Endangered? By What? Yes <input checked="" type="checkbox"/> No <input type="checkbox"/>	
15 Name of Established District		27 Other Surveys in Which Included None		40 Visible from Public Road? Yes <input checked="" type="checkbox"/> No <input type="checkbox"/>	
15 Name of Established District		27 Other Surveys in Which Included None		41 Distance from and Frontage on Road	
42 Further Description of Important Features Cubic brick structure with patterned brick parapet, smooth stone lugsills and lintels. Continuous lugsills runs along W. facade, second story. First story W. facade with plate glass windows. W bay S. facade first story window filled in with decorative wood strips. Porches run across E facade, first, second and third storys. Two exterior brick chimneys S. facade.					
43 History and Significance Settled in the 1830's to service the Santa Fe and Oregon Trails, Westport was superseded by Kansas City, Mo. after the Civil War. In 1897 it was annexed by Kansas City. Recycled successfully into a district of restaurants and specialty shops in 1972.					
44 Description of Environment and Outbuildings Set on corner lot close to curb.					
45 Sources of Information WP #90198 4/24/30 Geo. James					
46 Prepared by Emily F. Woodward					
47 Organization Historic K.C. Foundation					
48 Date 5/82					
49 Revision Date(s)					


2 County  
Jackson4 Present Name(s)  
4149 Pennsylvania



## HISTORIC INVENTORY

JA-AS-012-014

1 No		4 Present Name(s) 4200 Pennsylvania		2 County Jackson	
County Jackson		5 Other Name(s) Plaza Laundry, Dry Cleaners		2 County Jackson	
3 Location of Negatives Historic Kansas City Found.				4 Present Name(s) 4200 Pennsylvania	
6 Specific Location		16 Thematic Category Architecture		28 No. of Stories 2	
		17 Date(s) or Period 1925		29. Basement? full Yes XXX No	
7 City or Town II Rural, Township & Vicinity Kansas City, Missouri		18 Style or Design Vernacular		30 Foundation Material limestone	
8 Site Plan with North Arrow 		19 Architect or Engineer Unknown		31. Wall Construction stone	
		20 Contractor or Builder Unknown		32. Roof Type & Material flat/tar and gravel	
		21. Original Use, if apparent commercial		33. No. of Bays Front Side	
		22 Present Use commercial		34. Wall Treatment Rubble coursed stone	
		23 Ownership Public <input type="checkbox"/> Private <input checked="" type="checkbox"/>		35. Plan Shape irregular	
		24. Owner's Name & Address, if known		36. Changes (Explain in #42) Addition, Altered, Moved	
		25. Open to Public? Yes <input type="checkbox"/> No <input checked="" type="checkbox"/>		37. Condition Interior Unknown Exterior Good	
9 Site: Building Structure: Object: I II		26 Local Contact Person or Organization Historic Kansas City Foundation		38. Preservation Underway? Yes <input type="checkbox"/> No <input checked="" type="checkbox"/>	
1 On National Register? Yes <input type="checkbox"/> No <input checked="" type="checkbox"/>		27. Other Surveys in Which Included None		39. Endangered? By What? Yes <input checked="" type="checkbox"/> No <input type="checkbox"/>	
12 Is It Eligible? Yes <input checked="" type="checkbox"/> No <input type="checkbox"/>				40 Visible from Public Road? Yes <input checked="" type="checkbox"/> No <input type="checkbox"/>	
14 District Potential? Yes <input checked="" type="checkbox"/> No <input type="checkbox"/>				41. Distance from and Frontage on Road	
5 Name of Established District				5 Other Name(s) Plaza Laundry Dry Cleaners	
2 Further Description of Important Features Large vernacular stone structure filling one entire block. Factory windows punctuate E, NW, W facades. NE facade with single leaf glass entrance flanked by plate glass display windows. Crenelated parapet on NE & NW facades. Classical detailing seen in cartouche at center of NE parapet. Landrops off to S. exposing a second story.				Photo 	
3 History and Significance Settled in the 1830's to service the Santa Fe and Oregon Trails, Westport was superseded by Kansas City, Mo. after the Civil War. In 1897 it was annexed by Kansas City. Recycled successfully into a district of restaurants and specialty shops in 1972.					
4 Description of Environment and Outbuildings Fills entire block, set close to curb.					
7 Sources of Information WP#82025 8/12/25 Wm. Lutz BP#14354 6/25/25 (Jno. M. Graham o.) \$25,000.-		46. Prepared by Emily F. Woodward		47. Organization Historic K.C. Foundation	
		48. Date 5/82		49. Revision Date(s)	



PLAZA

LAUNDRY  
DRY CLEANERS

COUNTRY CLUB  
Laundry

PLAZA  
LAUNDRY

OPEN

15.00 OFF  
CASH & CARRY

BOX  
STORAGE



STOP



## HISTORIC INVENTORY

JA-NS-012-015

1 No		4 Present Name(s)		2 County	
County		4231-33 Pennsylvania		Jackson	
Jackson		5 Other Name(s)		4 Present Name(s)	
Location of Negatives				4231-33 Pennsylvania	
Historic Kansas City Found.				5 Other Name(s)	
Specific Location		16 Thematic Category		28 No of Stories	
		Architecture		1	
		17 Date(s) or Period		29 Basement? Yes <input type="checkbox"/> No <input type="checkbox"/>	
		c.1938 and 1949			
		18 Style or Design		30 Foundation Material	
		Vernacular		Stone	
		19 Architect or Engineer		31 Wall Construction	
		unknown		brick	
		20 Contractor or Builder		32 Roof Type & Material	
		unknown		flat/tar and gravel	
		21 Original Use, if apparent		33 No. of Bays	
		commercial		Front 8 Side	
		22 Present Use		34 Wall Treatment	
		commercial		stretcher bond	
		23 Ownership		35 Plan Shape	
		Public <input type="checkbox"/> Private <input checked="" type="checkbox"/>			
		24 Owner's Name & Address, if known		36 Changes (Explain in #42)	
				Addition <input type="checkbox"/> Altered <input type="checkbox"/> Moved <input type="checkbox"/>	
		25 Open to Public?		37 Condition	
		Yes <input checked="" type="checkbox"/> No <input type="checkbox"/>		Interior <input type="checkbox"/> Unknown <input type="checkbox"/>	
		26 Local Contact Person or Organization		38 Preservation Underway? Yes <input type="checkbox"/> No <input type="checkbox"/>	
		Historic Kansas City Foundation		39 Endangered? By What? Yes <input checked="" type="checkbox"/> No <input type="checkbox"/>	
		27 Other Surveys in Which Included		40 Visible from Public Road? Yes <input checked="" type="checkbox"/> No <input type="checkbox"/>	
		None		41 Distance from and Frontage on Road	
2 Further Description of Important Features				5 Other Name(s)	
Projecting facades of this otherwise plain structure are enlivened by glazed and painted terra cotta tiles and plaques. Centrally located entrances W. facades. Garages located in N. bays of W. facades.				Photo	
3 History and Significance					
Settled in the 1830's to service the Santa Fe and Oregon Trails, Westport was superseded by Kansas City, Mo. after the Civil War. In 1897 it was annexed by Kansas City. Recycled successfully into a district of restaurants and specialty shops in 1972.					
Description of Environment and Outbuildings					
set close to curb with central bay recessed on W. facade. Courtyard in central bay.					
Sources of Information					
WP#77729-(4231 Penn) 5/9/38 Burgess Iron Wks.				46. Prepared by	
93476 2/9/49 Berg Iron Works (4233 Penn)				Emily F. Woodward	
				47. Organization	
				Historic K.C. Foundation	
				48. Date	
				5/82	
				49. Revision Date(s)	





## HISTORIC INVENTORY

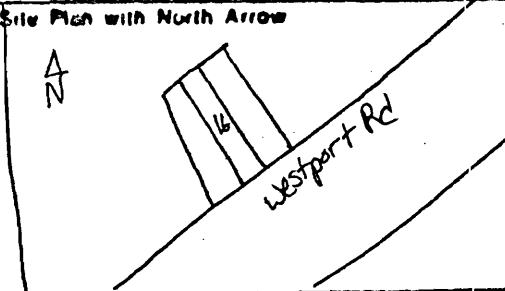
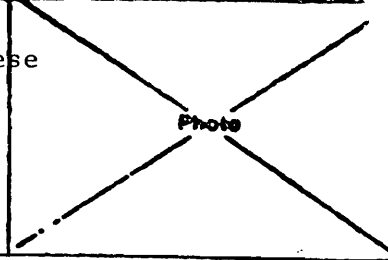
JA-AS-012-010

1 No		4 Present Name(s)		2 County	
2 County		2-4-6-8-10 Westport Rd.		Jackson	
3 Location of Negatives		5 Other Name(s)		3 Location of Negatives	
Historic Kansas City Found.				Historic Kansas City Found.	
6 Specific Location		16 Thematic Category		28 No. of Stories	
		Architecture		1	
		17 Date(s) or Period		29. Basement?	
		1915		Yes <input type="checkbox"/> No <input type="checkbox"/>	
7 City or Town II Rural, Township & Vicinity		18 Style or Design		30. Foundation Material	
Kansas City, Missouri		Commercial		stone	
8 Site Plan with North Arrow		19. Architect or Engineer		31. Wall Construction	
		H. Storch		brick	
		20 Contractor or Builder		32. Roof Type & Material	
		J. Fleming		flat/tar and gravel	
		21. Original Use, if apparent		33. No. of Bays	
		commercial		Front 5 Side 1	
		22 Present Use		34. Wall Treatment	
		commercial		stretcher bond	
		23 Ownership		35. Plan Shape	
		Public <input type="checkbox"/> Private <input checked="" type="checkbox"/>		rectangular	
		24. Owner's Name & Address, if known		36. Changes (Explain in #42)	
				Addition <input checked="" type="checkbox"/> Altered <input checked="" type="checkbox"/> Moved <input checked="" type="checkbox"/>	
		25. Open to Public?		37. Condition	
		Yes <input checked="" type="checkbox"/> No <input type="checkbox"/>		Interior Unknown Exterior Good	
10 Site: Building		26. Local Contact Person or Organization		38. Preservation Underway?	
Structure: Object: I: II:		Historic Kansas City Foundation		Yes <input type="checkbox"/> No <input type="checkbox"/>	
11 On National Register? Yes <input type="checkbox"/> No <input checked="" type="checkbox"/>		27. Other Surveys in Which Included		39. Endangered? By What?	
12 Is It Eligible? Yes <input checked="" type="checkbox"/> No <input type="checkbox"/>		None		Yes <input checked="" type="checkbox"/> No <input type="checkbox"/>	
13 Part of Estab. Hist. Dist? Yes <input type="checkbox"/> No <input checked="" type="checkbox"/>				40. Visible from Public Road?	
14 District Potential? Yes <input checked="" type="checkbox"/> No <input type="checkbox"/>				Yes <input checked="" type="checkbox"/> No <input type="checkbox"/>	
15 Name of Established District				41. Distance from and Frontage on Road	
42 Further Description of Important Features				5 Other Name(s)	
Original S. facade altered by addition of shack shingle parapet as well as treatment of entrances and display windows E and W bays. These bays now recessed at angles, with thin windows divided by fluted pilasters. Central bay with original decorative arched entrance.				2-4-6-8-10 Westport Rd.	
43 History and Significance				5 Other Name(s)	
Settled in the 1830's to service the Santa Fe and Oregon Trails, Westport was superseded by Kansas City, Mo. after the Civil War. In 1897 it was annexed by Kansas City. Recycled successfully into a district of restaurants and specialty shops in 1972.				2-4-6-8-10 Westport Rd.	
44 Description of Environment and Outbuildings				5 Other Name(s)	
Set close to curb with surface parking on W.				2-4-6-8-10 Westport Rd.	
45 Sources of Information				5 Other Name(s)	
WP# Over				2-4-6-8-10 Westport Rd.	
BP#11395 2/9/15 (o., W.H. Connor; b., J. Fleming; a., H. Storch)				5 Other Name(s)	
\$9,000.-				2-4-6-8-10 Westport Rd.	
		46. Prepared by		5 Other Name(s)	
		Emily F. Woodward		2-4-6-8-10 Westport Rd.	
		47. Organization		5 Other Name(s)	
		Historic K.C. Foundation		2-4-6-8-10 Westport Rd.	
		48. Date		5 Other Name(s)	
		5/82		2-4-6-8-10 Westport Rd.	
		49. Revision Date(s)		5 Other Name(s)	
				2-4-6-8-10 Westport Rd.	



Office of Historic Preservation, P.O. Box 176, Jefferson City, Missouri 65101  
**HISTORIC INVENTORY**

JA-AS-012-017

1. No.		4. Present Name(s) 16 Westport Rd.	
2. County Jackson		5. Other Name(s)	
3. Location of Negatives Historic Kansas City Found.			
6. Specific Location  		16. Thematic Category Architecture	
		17. Date(s) or Period 1929	
7. City or Town II Rural, Township & Vicinity Kansas City, Missouri		18. Style or Design Modified Spanish Colonial Revival	
8. UTM Coordinates		19. Architect or Engineer unknown	
		20. Contractor or Builder unknown	
		21. Original Use, if apparent Commercial	
		22. Present Use Commercial	
		23. Ownership Public <input type="checkbox"/> Private <input checked="" type="checkbox"/>	
		24. Owner's Name & Address, if known	
		25. Open to Public? Yes <input type="checkbox"/> No <input checked="" type="checkbox"/>	
		26. Local Contact Person or Organization Historic Kansas City Foundation	
		27. Other Surveys in Which Included None	
9. Site: Building		Structure I. Object II.	
1. On National Register? Yes <input type="checkbox"/> No <input checked="" type="checkbox"/>	12. Is it Eligible? Yes <input checked="" type="checkbox"/> No <input type="checkbox"/>		
2. Part of Estab. Hist. Dist? Yes <input type="checkbox"/> No <input checked="" type="checkbox"/>	14. District Potential? Yes <input checked="" type="checkbox"/> No <input type="checkbox"/>		
5. Name of Established District			
2. Further Description of Important Features <p>Cubic structure enhanced by Spanish Colonial Revival elements. These include red tile hip roof hiding flat roof and decorative tiles. S. facade first story divided into three bays with plate glass display windows and recessed entrances. Soldier bond and tile string course demarcates second story. Fenestration second story with smooth stone lugsills.</p>			
3. History and Significance <p>Settled in the 1830's to service the Santa Fe and Oregon Trails, Westport was superseded by Kansas City, Mo. after the Civil War. In 1897 it was annexed by Kansas City. Recycled successfully into a district of restaurants and specialty shops in 1972.</p>			
4. Description of Environment and Outbuildings <p>Set close to curb with surface parking lot to E.</p>			
Sources of Information <p>WP#89940 (16-18 Wpt Rd.) 1/7/30 Dorrthet          BP# 15491 1/8/29 (o. David L. Douthat) \$10,000.          KCD 1930 David L. Douthat r. 16A Westport Rd.</p>		<p>46. Prepared by Emily F. Woodward</p> <p>47. Organization Historic K.C. Foundation</p> <p>48. Date 5/82</p> <p>49. Revision Date(s)</p>	

Jackson

Present Name(s)

16 Westport Rd.


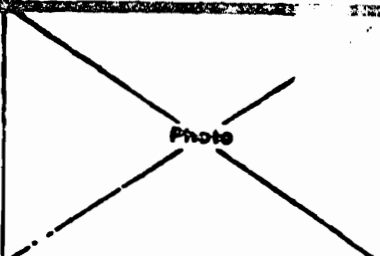
15 Other No. (MS)





## HISTORIC INVENTORY

JA-AS-012-018

1 No		4 Present Name(s) 20 Westport Road		1 County Jackson	
2 County Jackson		5 Other Name(s) Rollin Cleaners		2 County Jackson	
3 Location of Negatives Historic Kansas City Found.				4 Present Name(s) 20 Westport Road	
6 Specific Location		16 Thematic Category Architecture		25 No of Stories 1	
		17 Date(s) or Period 1946		26 Basement? Yes <input type="checkbox"/> No <input type="checkbox"/>	
7 City or Town II Rural, Township & Vicinity Kansas City, Missouri		18 Style or Design commercial		30 Foundation Material Concrete	
8 Site Plan with North Arrow 		19 Architect or Engineer unknown		31 Wall Construction Brick	
UTM Coordinates		20 Contractor or Builder M. J. Stutsman		32 Roof Type & Material flat/tar and gravel	
		21 Original Use, if apparent commercial		33 No. of Bays Front 1 Side 2	
		22 Present Use commercial		34 Wall Treatment stretcher bond	
		23 Ownership Public <input type="checkbox"/> Private <input checked="" type="checkbox"/>		35 Plan Shape irregular	
		24 Owner's Name & Address, if known		36 Changes (Explain in #42) Addition <input type="checkbox"/> Altered <input type="checkbox"/> Moved <input type="checkbox"/>	
		25 Open to Public? Yes <input type="checkbox"/> No <input checked="" type="checkbox"/>		37 Condition Interior <input type="checkbox"/> Exterior <input checked="" type="checkbox"/>	
10 Site Building		26 Local Contact Person or Organization Historic Kansas City Foundation		38 Preservation Underway? Yes <input type="checkbox"/> No <input type="checkbox"/>	
11 On National Register? Yes <input type="checkbox"/> No <input checked="" type="checkbox"/>		27 Other Surveys in Which Included None		39 Endangered? By What? Yes <input checked="" type="checkbox"/> No <input type="checkbox"/>	
12 Is It Eligible? Yes <input checked="" type="checkbox"/> No <input type="checkbox"/>				40 Visible from Public Road? Yes <input checked="" type="checkbox"/> No <input type="checkbox"/>	
13 Part of Estab. Hist. Dist.? Yes <input type="checkbox"/> No <input checked="" type="checkbox"/>				41 Distance from and Frontage on Road	
14 District Potenti? Yes <input checked="" type="checkbox"/> No <input type="checkbox"/>					
15 Name of Established District					
42 Further Description of Important Features Irregular shaped, modest brick structure with central entrance flanked by plate glass windows. S.E. bay angled back with plate glass window. "Zipper" brick at corner of angled wall.				Photo 	
43 History and Significance Settled in the 1830's to service the Santa Fe and Oregon Trails, Westport was superseded by Kansas City, Mo after the Civil War. In 1897 it was annexed by Kansas City. Recycled successfully into a district of restaurants and specialty shops in 1972.				Rollin Cleaners	
44 Description of Environment and Outbuildings Set close to curb.					
45 Sources of Information WP#46300 5/1/47 Berg BP# 16168 1/14/46 (o. Jos. M. Gladman; b., M. J. Stutsman) \$13,500.		46. Prepared by Emily F. Woodward		47. Organization Historic K.C. Foundation	
		48. Date 5/82		49. Revision Date(s)	



LAUNDERETTE

Rollin's  
CLEANERS

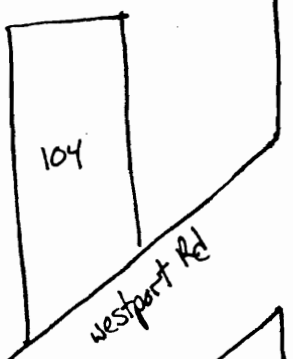
ROLLIN'S

OLE' WESTPORT LAUNDRY  
100% COTTON T-SHIRTS  
30¢/LN

SHIRTS

## HISTORIC INVENTORY

JA-AS-012-019

1 No.		4 Present Name(s) 104 Westport Road		2 County Jackson	
7 City or Town II Rural, Township & Vicinity Kansas City, Missouri		5 Other Name(s) Keith Coldsnow Ltd.		3 Location of Negatives Historic Kansas City Found.	
6 Specific Location 		18 Thematic Category Architecture		28 No. of Stories 1	
		17 Date(s) or Period c.1940		29 Basement? Yes <input type="checkbox"/> No <input checked="" type="checkbox"/>	
		18 Style or Design Commercial		30 Foundation Material Concrete	
		19 Architect or Engineer unknown		31 Wall Construction Brick	
		20 Contractor or Builder unknown		32 Roof Type & Material Gable/tile and flat/tar	
		21 Original Use, if apparent Safeway Store		33 No. of Bays Front 1 Side 5 gravel	
		22 Present Use Commercial		34 Wall Treatment stucco	
		23 Ownership Public <input type="checkbox"/> Private <input checked="" type="checkbox"/>		35 Plan Shape rectangular	
		24 Owner's Name & Address, if known		36 Changes (Explain in #42) Addition <input checked="" type="checkbox"/> Alteration <input checked="" type="checkbox"/> Moved <input checked="" type="checkbox"/>	
		25 Open to Public? Yes <input checked="" type="checkbox"/> No <input type="checkbox"/>		37 Condition Interior <input type="checkbox"/> Unknown <input checked="" type="checkbox"/> Exterior <input checked="" type="checkbox"/> Good	
10 Site: Building		Structure I: Object II		38 Preservation Underway? Yes <input type="checkbox"/> No <input checked="" type="checkbox"/>	
11 On National Register? Yes <input type="checkbox"/> No <input checked="" type="checkbox"/>		12 Is It Eligible? Yes <input checked="" type="checkbox"/> No <input type="checkbox"/>		39 Endangered? By What? Yes <input checked="" type="checkbox"/> No <input type="checkbox"/>	
13 Part of Estab. Hist. Dist.? Yes <input type="checkbox"/> No <input checked="" type="checkbox"/>		14 District Potentially? Yes <input checked="" type="checkbox"/> No <input type="checkbox"/>		40 Visible from Public Road? Yes <input checked="" type="checkbox"/> No <input type="checkbox"/>	
15 Name of Established District		27 Other Surveys in Which Included None		41 Distance from and Frontage on Road	
42 Further Description of Important Features Plain structure with stucco walls covering original plate glass windows. Gable roof of red tile on front s. bay of building. Northern bays with flat roof. Along E side bays marked by exterior buttresses. Entrance in SE corner S. facade.		43 History and Significance Settled in the 1830's to service the Santa Fe and Oregon Trails, Westport was superseded by Kansas City, Mo. after the Civil War. In 1897 it was annexed by Kansas City. Recycled successfully into a district of restaurants and specialty shops in 1972.		44 Description of Environment and Outbuildings Set close to curb running back at an angle. Black top surface parkint lot on E.	
45 Sources of Information WP#15782 5/1/40 Safeway Store		46 Prepared by Emily F. Woodward		47 Organization Historic K.C. Foundation	
		48 Date 5/82		49 Revision Date(s)	

2 County  
Jackson4 Present Name(s)  
104 Westport Rd.3 Other Name(s)  
Keith Coldsnow, Ltd.



## HISTORIC INVENTORY

JA-AS-02-020

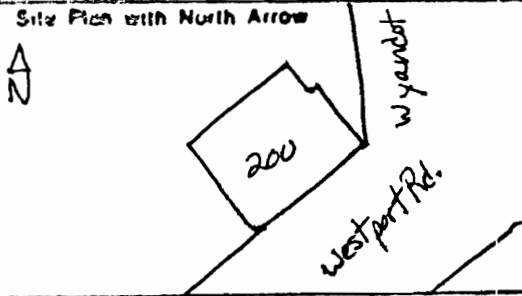
1. No		4. Present Name(s) 118 Westport Rd.		2. County Jackson	
County Jackson		5. Other Name(s) Allen Library		4. Present Name(s) Allen Library	
6. Division of Negatives Historic Kansas City Found.		16. Thematic Category Architecture		28. No. of Stories 2	
7. Specific Location		17. Date(s) or Period c.1896		29. Basement? full YesXX No	
City or Town Kansas City, Missouri		18. Style or Design Vernacular		30. Foundation Material Stone	
Site Plan with North Arrow		19. Architect or Engineer Unknown		31. Wall Construction Stone & frame	
		20. Contractor or Builder Unknown		32. Roof Type & Material Bellcast hip/asbestos	
		21. Original Use, if apparent Library		33. No. of Bays Front 3 Side 4	
		22. Present Use Library		34. Wall Treatment Rockface coursed stone/slate	
		23. Ownership Public <input type="checkbox"/> Private <input checked="" type="checkbox"/>		35. Plan Shape rectangular	
24. Owner's Name & Address, if known		36. Changes (Explain in #42) Addition <input type="checkbox"/> Altered <input type="checkbox"/> Moved <input type="checkbox"/>		37. Condition Interior Unknown Exterior Fair	
25. Open to Public? Yes <input checked="" type="checkbox"/> No		26. Local Contact Person or Organization Historic Kansas City Foundation		38. Preservation Underway? Yes <input type="checkbox"/> No <input type="checkbox"/>	
27. Other Surveys in Which Included None		39. Endangered? By What? Yes <input checked="" type="checkbox"/> No <input type="checkbox"/>		40. Visible from Public Road? Yes <input checked="" type="checkbox"/> No <input type="checkbox"/>	
28. Name of Established District		41. Distance from and Frontage on Road		5. Other Name(s) Allen Library	
2. Further Description of Important Features Symmetrical, cubic structure. Central entranced recessed in S. facade with arch, radiating voussoirs. One story turrets, projecting from first story with conical roofs, flank main entrance. Fenestration first story with rockfaced lugsills and lintels. Windows second story set under deep eaves with carved wood modillions. Chimneys placed symmetrically on S. side of roof.					
3. History and Significance Settled in the 1830's to service the Santa Fe and Oregon Trails, Westport was superseded by Kansas City, Mo. after the Civil War. In 1897 it was annexed by Kansas City. Recycled successfully into a district of restaurants and specialty shops in 1972.					
4. Description of Environment and Outbuildings Set back from curb on small corner lot.					
5. Sources of Information WP#13216 12/22/1896 Allen Library					
46. Prepared by Emily F. Woodward					
47. Organization Historic K.C. Foundation					
48. Date 5/82					
49. Revision Date(s)					





## HISTORIC INVENTORY

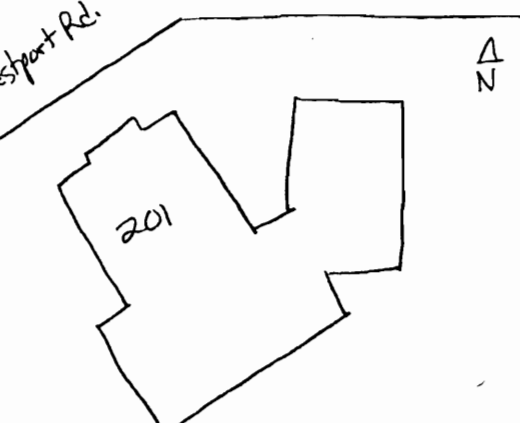
JA-AS-02-021

1 No		4 Present Name(s) 200 Westport Road		2 County Jackson	
County Jackson		5 Other Name(s) United States Post Office		4 Present Name(s) 200 Westport Rd.	
6 Location of Negatives Historic Kansas City Found.		16 Thematic Category Architecture		28 No. of Stories 1	
7 Specific Location		17 Date(s) or Period Commercial		29 Basement? Yes <input type="checkbox"/> No <input checked="" type="checkbox"/>	
7 City or Town II Rural, Township & Vicinity Kansas City, Missouri		18 Style or Design commercial		30 Foundation Material concrete	
8 Site Plan with North Arrow 		19 Architect or Engineer unknown		31 Wall Construction stone	
9 UTM Coordinates		20 Contractor or Builder unknown		32 Roof Type & Material flat/tar and gravel	
9 Site: Building		21 Original Use, if apparent U.S. Post Office		33 No. of Bays Front 2 Side 3	
10 On National Register? Yes <input type="checkbox"/> No <input checked="" type="checkbox"/>		22 Present Use U.S. Post Office		34 Wall Treatment brick and glass	
12 Is It Eligible? Yes <input checked="" type="checkbox"/> No <input type="checkbox"/>		23 Ownership Public <input checked="" type="checkbox"/> Private <input type="checkbox"/>		35 Plan Shape irregular	
14 District Potential? Yes <input checked="" type="checkbox"/> No <input type="checkbox"/>		24 Owner's Name & Address, if known		36 Changes (Explain in #42) Addition <input type="checkbox"/> Altered <input type="checkbox"/> Moved <input type="checkbox"/>	
5 Name of Established District		25 Open to Public? Yes <input checked="" type="checkbox"/> No <input type="checkbox"/>		37 Condition Interior Unknown Exterior Excellent	
2 Further Description of Important Features Horizontally emphasized by flat roof lines and cantilevered roof line over entrance and fenestration and over surface parking lot to N.		26 Local Contact Person or Organization Historic Kansas City Foundation		38 Preservation Underway? Yes <input type="checkbox"/> No <input type="checkbox"/>	
3 History and Significance Settled in the 1830's to service the Santa Fe and Oregon Trails, Westport was superseded by Kansas City, Mo. after the Civil War. In 1897 it was annexed by Kansas City. Recycled successfully into a district of restaurants and specialty shops in 1972.		27 Other Surveys in Which Included None		39 Endangered? By What? Yes <input checked="" type="checkbox"/> No <input type="checkbox"/>	
Description of Environment and Outbuildings Located on corner lot close to curb with surface parking to N.		40 Visible from Public Road? Yes <input checked="" type="checkbox"/> No <input type="checkbox"/>		41 Distance from and Frontage on Road	
Sources of Information WP#188580 5/7/1901 Dr. J. Donaldson		46 Prepared by Emily F. Woodward		47 Organization Historic K.C. Foundation	
		48 Date 5/82		49 Revision Date(s)	



## HISTORIC INVENTORY

JAAS-012-022

1 No		4 Present Name(s)		2 County	
County		201 Westport Rd.		Jackson	
Jackson		5 Other Name(s)		201 Westport Rd.	
3 Location of Negatives		Westport Presbyterian		201 Westport Rd.	
Historic Kansas City Found.				201 Westport Rd.	
6 Specific Location		16 Thematic Category		25 No. of Stories	
		Architecture		2	
		17 Date(s) or Period		28. Basement?	
		c.1903		Yes <input checked="" type="checkbox"/> No <input type="checkbox"/>	
		18 Style or Design		30 Foundation Material	
		Gothic Revival		stone	
		19. Architect or Engineer		31. Wall Construction	
		unknown		stone	
		20 Contractor or Builder		32. Roof Type & Material	
		unknown		Gable asbestos/flat tar	
		21. Original Use, if apparent		33. No. of Bays	
		church		Front Side gravel	
		22 Present Use		34. Wall Treatment	
		church		Rockfaced Coursed Stone	
		23 Ownership		35. Plan Shape	
		Public <input type="checkbox"/> Private <input checked="" type="checkbox"/>			
		24. Owner's Name & Address, if known		36. Changes (Explain in #42)	
				Addition, Altered, Moved	
		25. Open to Public?		37. Condition	
		Yes <input type="checkbox"/> No <input checked="" type="checkbox"/>		Interior Unknown	
		26 Local Contact Person or Organization		38. Preservation Underway?	
		Historic Kansas City Foundation		Yes <input type="checkbox"/> No <input type="checkbox"/>	
		27. Other Surveys in Which Included		39. Endangered? By What?	
		None		Yes <input checked="" type="checkbox"/> No <input type="checkbox"/>	
				40. Visible from Public Road?	
				Yes <input checked="" type="checkbox"/> No <input type="checkbox"/>	
				41. Distance from and Frontage on Road	
7 City or Town II Rural Township & Vicinity		18. Style or Design		201 Westport Rd.	
Kansas City, Missouri		Gothic Revival		201 Westport Rd.	
8 Site Plan with North Arrow		19. Architect or Engineer		201 Westport Rd.	
		unknown		201 Westport Rd.	
9 On National Register?		20 Contractor or Builder		201 Westport Rd.	
Yes <input type="checkbox"/> No <input checked="" type="checkbox"/>		unknown		201 Westport Rd.	
10 Part of Estab. Hist. Dist.?		21. Original Use, if apparent		201 Westport Rd.	
Yes <input type="checkbox"/> No <input checked="" type="checkbox"/>		church		201 Westport Rd.	
11 Name of Established District		22 Present Use		201 Westport Rd.	
		church		201 Westport Rd.	
12 Is it Eligible?		23 Ownership		201 Westport Rd.	
Yes <input checked="" type="checkbox"/> No <input type="checkbox"/>		Public <input type="checkbox"/> Private <input checked="" type="checkbox"/>		201 Westport Rd.	
13 District Potent?		24. Owner's Name & Address, if known		201 Westport Rd.	
Yes <input checked="" type="checkbox"/> No <input type="checkbox"/>				201 Westport Rd.	
14 District Potent?		25. Open to Public?		201 Westport Rd.	
Yes <input checked="" type="checkbox"/> No <input type="checkbox"/>		Yes <input type="checkbox"/> No <input checked="" type="checkbox"/>		201 Westport Rd.	
15 Name of Established District		26 Local Contact Person or Organization		201 Westport Rd.	
		Historic Kansas City Foundation		201 Westport Rd.	
16 Name of Established District		27. Other Surveys in Which Included		201 Westport Rd.	
		None		201 Westport Rd.	
17 Name of Established District				201 Westport Rd.	
				201 Westport Rd.	
18 Name of Established District				201 Westport Rd.	
				201 Westport Rd.	
19 Name of Established District				201 Westport Rd.	
				201 Westport Rd.	
20 Name of Established District				201 Westport Rd.	
				201 Westport Rd.	
21 Name of Established District				201 Westport Rd.	
				201 Westport Rd.	
22 Name of Established District				201 Westport Rd.	
				201 Westport Rd.	
23 Name of Established District				201 Westport Rd.	
				201 Westport Rd.	
24 Name of Established District				201 Westport Rd.	
				201 Westport Rd.	
25 Name of Established District				201 Westport Rd.	
				201 Westport Rd.	
26 Name of Established District				201 Westport Rd.	
				201 Westport Rd.	
27 Name of Established District				201 Westport Rd.	
				201 Westport Rd.	
28 Name of Established District				201 Westport Rd.	
				201 Westport Rd.	
29 Name of Established District				201 Westport Rd.	
				201 Westport Rd.	
30 Name of Established District				201 Westport Rd.	
				201 Westport Rd.	
31 Name of Established District				201 Westport Rd.	
				201 Westport Rd.	
32 Name of Established District				201 Westport Rd.	
				201 Westport Rd.	
33 Name of Established District				201 Westport Rd.	
				201 Westport Rd.	
34 Name of Established District				201 Westport Rd.	
				201 Westport Rd.	
35 Name of Established District				201 Westport Rd.	
				201 Westport Rd.	
36 Name of Established District				201 Westport Rd.	
				201 Westport Rd.	
37 Name of Established District				201 Westport Rd.	
				201 Westport Rd.	
38 Name of Established District				201 Westport Rd.	
				201 Westport Rd.	
39 Name of Established District				201 Westport Rd.	
				201 Westport Rd.	
40 Name of Established District				201 Westport Rd.	
				201 Westport Rd.	
41 Name of Established District				201 Westport Rd.	
				201 Westport Rd.	
42 Name of Established District				201 Westport Rd.	
				201 Westport Rd.	
43 Name of Established District				201 Westport Rd.	
				201 Westport Rd.	
44 Name of Established District				201 Westport Rd.	
				201 Westport Rd.	
45 Name of Established District				201 Westport Rd.	
				201 Westport Rd.	
46 Name of Established District				201 Westport Rd.	
				201 Westport Rd.	
47 Name of Established District				201 Westport Rd.	
				201 Westport Rd.	
48 Name of Established District				201 Westport Rd.	
				201 Westport Rd.	
49 Name of Established District				201 Westport Rd.	
				201 Westport Rd.	
50 Name of Established District				201 Westport Rd.	
				201 Westport Rd.	
51 Name of Established District				201 Westport Rd.	
				201 Westport Rd.	
52 Name of Established District				201 Westport Rd.	
				201 Westport Rd.	
53 Name of Established District				201 Westport Rd.	
				201 Westport Rd.	
54 Name of Established District				201 Westport Rd.	
				201 Westport Rd.	
55 Name of Established District				201 Westport Rd.	
				201 Westport Rd.	
56 Name of Established District				201 Westport Rd.	
				201 Westport Rd.	
57 Name of Established District				201 Westport Rd.	
				201 Westport Rd.	
58 Name of Established District				201 Westport Rd.	
				201 Westport Rd.	
59 Name of Established District				201 Westport Rd.	
				201 Westport Rd.	
60 Name of Established District				201 Westport Rd.	
				201 Westport Rd.	
61 Name of Established District				201 Westport Rd.	
				201 Westport Rd.	
62 Name of Established District				201 Westport Rd.	
				201 Westport Rd.	
63 Name of Established District				201 Westport Rd.	
				201 Westport Rd.	
64 Name of Established District				201 Westport Rd.	
				201 Westport Rd.	
65 Name of Established District				201 Westport Rd.	
				201 Westport Rd.	
66 Name of Established District				201 Westport Rd.	
				201 Westport Rd.	
67 Name of Established District				201 Westport Rd.	
				201 Westport Rd.	
68 Name of Established District				201 Westport Rd.	
				201 Westport Rd.	
69 Name of Established District				201 Westport Rd.	
				201 Westport Rd.	
70 Name of Established District				201 Westport Rd.	
				201 Westport Rd.	
71 Name of Established District				201 Westport Rd.	
				201 Westport Rd.	
72 Name of Established District				201 Westport Rd.	
				201 Westport Rd.	
73 Name of Established District				201 Westport Rd.	
				201 Westport Rd.	
74 Name of Established District				201 Westport Rd.	
				201 Westport Rd.	
75 Name of Established District				201 Westport Rd.	
				201 Westport Rd.	
76 Name of Established District				201 Westport Rd.	
				201 Westport Rd.	
77 Name of Established District				201 Westport Rd.	
				201 Westport Rd.	
78 Name of Established District				201 Westport Rd.	
				201 Westport Rd.	
79 Name of Established District				201 Westport Rd.	
				201 Westport Rd.	
80 Name of Established District				201 Westport Rd.	
				201 Westport Rd.	
81 Name of Established District				201 Westport Rd.	
				201 Westport Rd.	
82 Name of Established District				201 Westport Rd.	
				201 Westport Rd.	
83 Name of Established District				201 Westport Rd.	
				201 Westport Rd.	
84 Name of Established District				201 Westport Rd.	
				201 Westport Rd.	
85 Name of Established District				201 Westport Rd.	
				201 Westport Rd.	
86 Name of Established District				201 Westport Rd.	
				201 Westport Rd.	
87 Name of Established District				201 Westport Rd.	
				201 Westport Rd.	
88 Name of Established District				201 Westport Rd.	
				201 Westport Rd.	
89 Name of Established District				201 Westport Rd.	
				201 Westport Rd.	
90 Name of Established District				201 Westport Rd.	
				201 Westport Rd.	
91 Name of Established District				201 Westport Rd.	
				201 Westport Rd.	
92 Name of Established District				201 Westport Rd.	
				201 Westport Rd.	
93 Name of Established District				201 Westport Rd.	
				201 Westport Rd.	
94 Name of Established District				201 Westport Rd.	
				201 Westport Rd.	
95 Name of Established District				201 Westport Rd.	
				201 Westport Rd.	
96 Name of Established District				201 Westport Rd.	
				201 Westport Rd.	
97 Name of Established District				201 Westport Rd.	
				201 Westport Rd.	
98 Name of Established District				201 Westport Rd.	
				201 Westport Rd.	
99 Name of Established District				201 Westport Rd.	
				201 Westport Rd.	
100 Name of Established District				201 Westport Rd.	
				201 Westport Rd.	



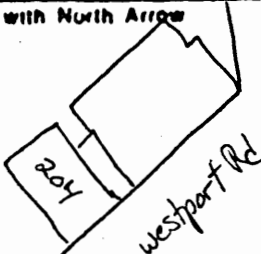
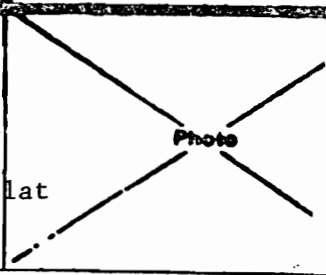






## HISTORIC INVENTORY

JAAS-012-023

1 No		4 Present Name(s) 204 Westport Road		2 County Jackson	3 Location of Negatives Historic Kansas City Found.
2 County Jackson		5 Other Name(s) Marios Delicatessen			
3 Location of Negatives Historic Kansas City Found.					
6 Specific Location		16 Thematic Category Architecture		26 No. of Stories 2	
7 City or Town II Rural, Township & Vicinity Kansas City, Missouri		17 Date(s) or Period c.1902		28. Basement? Yes <input type="checkbox"/> No <input type="checkbox"/>	
8 Site Plan with North Arrow		18 Style or Design Commercial		29. Foundation Material Stone	
		19. Architect or Engineer unknown		30. Wall Construction Brick	
UTM Coordinates		20 Contractor or Builder unknown		31. Roof Type & Material flat/tar and gravel	
10 Site Building		21. Original Use, if apparent commercial		32. No. of Bays Front 3 Side 2	
11 On National Register? Yes <input type="checkbox"/> No <input checked="" type="checkbox"/>		22 Present Use commercial		33. Wall Treatment stretcher bond	
12 Is It Eligible? Yes <input checked="" type="checkbox"/> No <input type="checkbox"/>		23 Ownership Public <input type="checkbox"/> Private <input checked="" type="checkbox"/>		34. Plan Shape rectangular	
13 Part of Estab. Yes <input type="checkbox"/> No <input checked="" type="checkbox"/>		24. Owner's Name & Address, if known		35. Changes (Explain in #42) Addition, Altered, Moved	
14 District Potent? Yes <input checked="" type="checkbox"/> No <input type="checkbox"/>		25. Open to Public? Yes <input checked="" type="checkbox"/> No <input type="checkbox"/>		36. Condition Interior Unknown Exterior Good	
15 Name of Established District		26. Local Contact Person or Organization Historic Kansas City Foundation		37. Preservation Underway? Yes <input type="checkbox"/> No <input type="checkbox"/>	
16 Further Description of Important Features		27. Other Surveys in Which Included None		38. Endangered? By What? Yes <input checked="" type="checkbox"/> No <input type="checkbox"/>	
<p>Rectangular brick mass. Central bay with plate glass window and entrance E &amp; W bays with nonfunctioning entrances and covered plate glass windows. Second story fenestration W &amp; Central bay with smooth stone lugsills and lintels. Patterned brick parapet hides flat roof. E bay, second story with ribbon band of five windows.</p>				39. Visible from Public Road? Yes <input checked="" type="checkbox"/> No <input type="checkbox"/>	
43 History and Significance		40. Distance from and Frontage on Road		41. Distance from and Frontage on Road	
<p>Settled in the 1830's to service the Santa Fe and Oregon Trails, Westport was superseded by Kansas City, Mo. after the Civil War. In 1897 it was annexed by Kansas City. Recycled successfully into a district of restaurants and specialty shops in 1972.</p>		42 Description of Environment and Outbuildings Set close to curb with parking lot to W.		43 Sources of Information WP #9127 4/4/02 J. Lapper	
44 Prepared by Emily F. Woodward		45 Organization Historic K.C. Foundation		46 Date 5/82	
47 Revision Date(s)		48		49	

2 County  
Jackson4 Present Name(s)  
204 Westport Road5 Other Name(s)  
Marios Delicatessen



## HISTORIC INVENTORY

JA-AS-012-024

1 No		4 Present Name(s) 205 Westport Road		2 County Jackson	
3 Location of Negatives Historic Kansas City Found.		5 Other Name(s) Asiatica		3 City or Town II Rural Township & Vicinity Kansas City, Missouri	
6 Specific Location		16 Thematic Category Architecture		28 No. of Stories 2	
7 City or Town II Rural Township & Vicinity Kansas City, Missouri		17 Date(s) or Period c. 1900		29 Basement? Yes <input type="checkbox"/> No <input type="checkbox"/>	
8 Site Plan with North Arrow		18 Style or Design Commercial		30 Foundation Material stone	
UTM Coordinates		19 Architect or Engineer unknown		31 Wall Construction brick	
9 Site Plan with North Arrow		20 Contractor or Builder unknown		32 Roof Type & Material flat/tar and gravel	
10 Site Building		21 Original Use, if apparent commercial		33 No. of Bays Front 2 Side 2	
11 On National Register? Yes <input type="checkbox"/> No <input checked="" type="checkbox"/>		22 Present Use commercial		34 Wall Treatment stretcher bond	
12 Is It Eligible? Yes <input checked="" type="checkbox"/> No <input type="checkbox"/>		23 Ownership Public <input type="checkbox"/> Private <input checked="" type="checkbox"/>		35 Plan Shape rectangular	
13 Part of Estab. Hist. Dist? Yes <input type="checkbox"/> No <input checked="" type="checkbox"/>		24 Owner's Name & Address, if known		36 Changes (Explain in #42) Addition <input type="checkbox"/> Altered <input type="checkbox"/> Moved <input type="checkbox"/>	
14 District Potent? Yes <input checked="" type="checkbox"/> No <input type="checkbox"/>		25 Open to Public? Yes <input type="checkbox"/> No <input checked="" type="checkbox"/>		37 Condition Interior <input type="checkbox"/> Unknown <input type="checkbox"/> Exterior <input checked="" type="checkbox"/> Good <input type="checkbox"/>	
15 Name of Established District		26 Local Contact Person or Organization Historic Kansas City Foundation		38 Preservation Underway? Yes <input type="checkbox"/> No <input checked="" type="checkbox"/>	
16 Name of Established District		27 Other Surveys in Which Included None		39 Endangered? By What? Yes <input checked="" type="checkbox"/> No <input type="checkbox"/>	
17 Name of Established District		28 Name of Established District		40 Visible from Public Road? Yes <input checked="" type="checkbox"/> No <input type="checkbox"/>	
18 Name of Established District		29 Name of Established District		41 Distance from and Frontage on Road	
19 Name of Established District		30 Name of Established District		42 Further Description of Important Features Plate glass display windows flank recessed entrance. Second story fenestration form 2 ribbon bands with continuous smooth stone lugsills. Modest patterned brick parapet hides flat roof.	
20 Name of Established District		31 Name of Established District		43 History and Significance Settled in the 1830's to service the Santa Fe and Oregon Trails, Westport was superseded by Kansas City, mo. after the Civil War. In 1897 it was annexed by Kansas City. Recycled successfully into a district of restaurants and specialty shops in 1972.	
21 Name of Established District		32 Name of Established District		44 Description of Environment and Outbuildings Set close to curb, shares party wall with 207-209 Westport Rd.	
22 Name of Established District		33 Name of Established District		45 Sources of Information WP# 16784 3/22/1900 Dr. Faulkner	
23 Name of Established District		34 Name of Established District		46 Prepared by Emily F. Woodward	
24 Name of Established District		35 Name of Established District		47 Organization Historic K.C. Foundation	
25 Name of Established District		36 Name of Established District		48 Date 5/82	
26 Name of Established District		37 Name of Established District		49 Revision Date(s)	







## HISTORIC INVENTORY

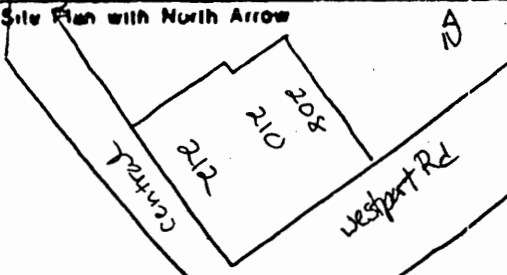
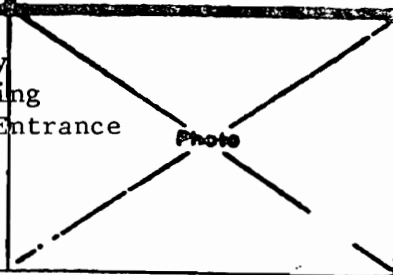
JA-AS-012-025

1 No		4 Present Name(s) 207A-209 Westport Rd.		2 County Jackson	
3 Location of Negatives Historic Kansas City Found.		5 Other Name(s)		2 County Jackson	
6 Specific Location		16 Thematic Category Architecture		28 No. of Stories 2	
7 City or Town II Rural, Township & Vicinity Kansas City, Missouri		17 Date(s) or Period c.1900		29 Basement? Yes <input checked="" type="checkbox"/> No <input type="checkbox"/> full	
8 Site Plan with North Arrow		18 Style or Design Commercial		30 Foundation Material stone	
9 UTM Coordinates		19 Architect or Engineer unknown		31 Wall Construction brick	
10 Site Building Structure I. Object II.		20 Contractor or Builder unknown		32 Roof Type & Material flat/tar and gravel	
11 On National Register? Yes <input type="checkbox"/> No <input checked="" type="checkbox"/>		21 Original Use, if apparent Commercial		33 No. of Bays Front Side	
12 Is It Eligible? Yes <input checked="" type="checkbox"/> No <input type="checkbox"/>		22 Present Use Commercial		34 Wall Treatment stretcher bond	
13 Part of Estab. Yes <input type="checkbox"/> Hist. Dist? No <input checked="" type="checkbox"/>		23 Ownership Public <input type="checkbox"/> Private <input checked="" type="checkbox"/>		35 Plan Shape rectangular	
14 District Potent? Yes <input checked="" type="checkbox"/> No <input type="checkbox"/>		24 Owner's Name & Address, if known		36 Changes (Explain in #42) Addition <input type="checkbox"/> Altered <input type="checkbox"/> Moved <input type="checkbox"/>	
15 Name of Established District		25 Open to Public? Yes <input checked="" type="checkbox"/> No <input type="checkbox"/>		37 Condition Interior Unknown Exterior Good	
16 Further Description of Important Features		26 Local Contact Person or Organization Historic Kansas City Foundation		38 Preservation Underway? Yes <input type="checkbox"/> No <input type="checkbox"/>	
17 History and Significance		27 Other Surveys in Which Included None		39 Endangered? By What? Yes <input checked="" type="checkbox"/> No <input type="checkbox"/>	
18 Description of Environment and Outbuildings		40 Visible from Public Road? Yes <input checked="" type="checkbox"/> No <input type="checkbox"/>		41 Distance from and Frontage on Road	
19 Sources of Information		42 Prepared by Emily F. Woodward		43 Organization Historic K.C. Foundation	
20		44 Date 5/82		45 Revision Date(s)	



## HISTORIC INVENTORY


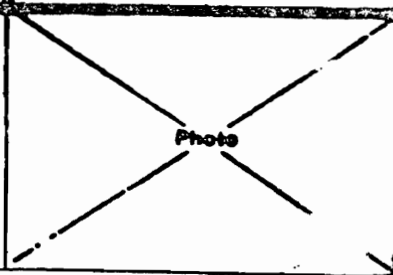
JA-AS-012-026

1 No		4 Present Name(s) 208-210 Westport Rd.		1 No	
2 County Jackson		5 Other Name(s) Trapps		2 County Jackson	
3 Location of Negatives Historic Kansas City Found.		6 Specific Location		4 Present Name(s) 208-210 Westport Rd.	
7 City or Town II Rural Township & Vicinity Kansas City, Missouri		16 Thematic Category Architecture		28 No of Stories 2	
8 Site Plan with North Arrow 		17 Date(s) or Period 1909		29 Basement? Yes <input type="checkbox"/> No <input checked="" type="checkbox"/>	
9 UTM Coordinates		18 Style or Design Commercial		30 Foundation Material Stone	
10 Site: Building Structure I. Object II.		19 Architect or Engineer unknown		31 Wall Construction Brick	
11 On National Register? Yes <input type="checkbox"/> No <input checked="" type="checkbox"/>		20 Contractor or Builder J.E. Marshall		32 Roof Type & Material flat/tar and gravel	
12 Is It Eligible? Yes <input checked="" type="checkbox"/> No <input type="checkbox"/>		21 Original Use, if apparent commercial		33 No. of Bays Front 2 Side 3	
13 Part of Estab. Yes <input type="checkbox"/> Hist Dist? No <input checked="" type="checkbox"/>		22 Present Use commercial		34 Wall Treatment stretcher bond	
14 District Potentl? Yes <input checked="" type="checkbox"/> No <input type="checkbox"/>		23 Ownership Public <input type="checkbox"/> Private <input checked="" type="checkbox"/>		35 Plan Shape rectangular	
15 Name of Established District		24 Owner's Name & Address, if known		36 Changes (Explain in #42) Addition <input checked="" type="checkbox"/> Altered <input checked="" type="checkbox"/> Moved <input checked="" type="checkbox"/>	
16 Further Description of Important Features First story S. altered by addition of new facade using contemporary design. Veneer of wood strips placed on recessed facade. Projecting window boxes with wooden arches above them located in E & W bay. Entrance located in E corner of E bay. Brick pillaster divides bays. Brick string course delineates first and second storys. Second story punctuated by fenestration S facade. Molded brick parapet hides flat roof.		25 Open to Public? Yes <input type="checkbox"/> No <input checked="" type="checkbox"/>		37 Condition Interior <input type="checkbox"/> Unknown <input checked="" type="checkbox"/> Exterior <input type="checkbox"/> Excellent <input checked="" type="checkbox"/>	
17 History and Significance Settled in the 1830's to service the Santa Fe and Oregon Trails, Westport was superseded by Kansas City, Mo. after the Civil War. In 1897 it was annexed by Kansas City. Recycled successfully into a district of restaurants and specialty shops in 1972.		26 Local Contact Person or Organization Historic Kansas City Foundation		38 Preservation Underway? Yes <input type="checkbox"/> No <input checked="" type="checkbox"/>	
18 Description of Environment and Outbuildings Set close to curb shares party wall with 212 Westport Rd. Concrete parking lot on E.		27 Other Surveys in Which Included None		39 Endangered? By What? Yes <input checked="" type="checkbox"/> No <input type="checkbox"/>	
19 Sources of Information WP# 25684 (no permit) BP#9434 8/25/1909 (o.W.C. Howe Jr.; b. J.E. Marshall) \$10,000.- KCD 1910 Wesley C. Howe, Jr.(real estate) 208-210 Wpt. Rd.		20 Photo 		40 Visible from Public Road? Yes <input checked="" type="checkbox"/> No <input type="checkbox"/>	
21 Prepared by Emily F. Woodward		41 Distance from and Frontage on Road		42 Date 5/82	
22 Organization Historic K.C. Foundation		43 Revision Date(s)			



## HISTORIC INVENTORY

JA-AS-012-027

1. No		4. Present Name(s) 211 Westport Road		2. County Jackson	
3. Location of Negatives Historic Kansas City Found.		5. Other Name(s) Bird Lamp Company, Inc.		3. Present Name(s) 211 Westport Road	
6. Specific Location		16. Thematic Category Architecture		28. No. of Stories 2	
7. City or Town II Rural, Township & Vicinity Kansas City, Missouri		17. Date(s) or Period c. 1900		29. Basement? full Yes <input checked="" type="checkbox"/> No <input type="checkbox"/>	
8. Site Plan with North Arrow 		18. Style or Design commercial		30. Foundation Material stone	
9. UTM Coordinates		19. Architect or Engineer unknown		31. Wall Construction brick	
10. Site Building Structure I. Object II.		20. Contractor or Builder unknown		32. Roof Type & Material flat/tar and gravel	
11. On National Register? Yes <input type="checkbox"/> No <input checked="" type="checkbox"/>		21. Original Use, if apparent commercial		33. No. of Bays Front 3 Side 3	
12. Is it Eligible? Yes <input checked="" type="checkbox"/> No <input type="checkbox"/>		22. Present Use commercial		34. Wall Treatment stretcher bond	
13. Part of Estab. Yes <input type="checkbox"/> Hist. Dist? No <input checked="" type="checkbox"/>		23. Ownership Public <input type="checkbox"/> Private <input checked="" type="checkbox"/>		35. Plan Shape rectangular	
14. District Potent? Yes <input checked="" type="checkbox"/> No <input type="checkbox"/>		24. Owner's Name & Address, if known		36. Changes (Explain in #42) Addition <input type="checkbox"/> Altered <input type="checkbox"/> Moved <input type="checkbox"/>	
15. Name of Established District		25. Open to Public? Yes <input type="checkbox"/> No <input checked="" type="checkbox"/>		37. Condition Interior <input type="checkbox"/> Unknown <input checked="" type="checkbox"/> Exterior <input type="checkbox"/> Good <input type="checkbox"/>	
16. Further Description of Important Features Symmetrical cubic brick structure with plate glass display windows N facade with transoms flanking central, recessed entrance. Simple wood cornice demarcates second story. Fenestration second story with smooth stone lugsills and arched radiating vorsiors. Patterned brick parapet hides flat roof.		26. Local Contact Person or Organization Historic Kansas City Foundation		38. Preservation Underway? Yes <input type="checkbox"/> No <input checked="" type="checkbox"/>	
17. History and Significance Settled in the 1830's to service the Santa Fe and Oregon Trails, Westport was superseded by Kansas City, Mo. after the Civil War. In 1897 it was annexed by Kansas City. Recycled successfully into a district of restaurants and specialty shops in 1972.		27. Other Surveys in Which Included None		39. Endangered? By What? Yes <input checked="" type="checkbox"/> No <input type="checkbox"/>	
18. Description of Environment and Outbuildings Set close to curb on corner shares party wall with 207A and 209 Westport Rd.		28. Prepared by Emily F. Woodward		40. Visible from Public Road? Yes <input checked="" type="checkbox"/> No <input type="checkbox"/>	
19. Sources of Information WP#16784 3/22/1900 Dr. Faulkner		29. Organization Historic K.C. Foundation		41. Distance from and Frontage on Road	
20. Date 5/82		30. Revision Date(s)		31. Photo 	

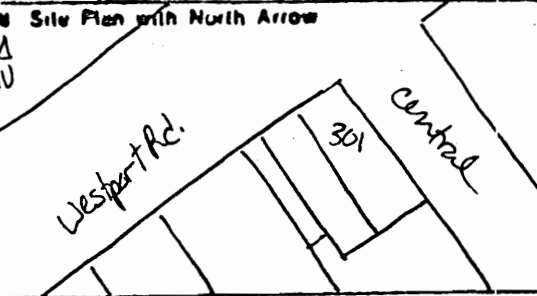
2. County  
Jackson3. Present Name(s)  
211 Westport Road3. Other Name(s)  
Bird Lamp Company, Inc.





## HISTORIC INVENTORY

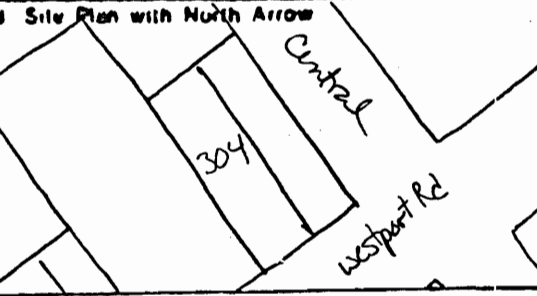
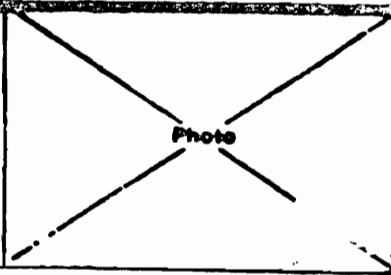
JA-AS-012-028

1 Name		4 Present Name(s) 301 Westport Road		2 County Jackson	3 Present Name(s) Optique Nouveau
2 County Jackson		5 Other Name(s)			
3 Location of Negatives Historic Kansas City Found.					
6 Specific Location		16 Thematic Category Architecture	28 No. of Stories 2	2 County Jackson	3 Present Name(s) Optique Nouveau
7 City or Town II Rural, Township & Vicinity Kansas City, Missouri		17 Date(s) or Period c. 1906	29 Basement? Yes <input type="checkbox"/> No <input type="checkbox"/>		
8 Site Plan with North Arrow 		18 Style or Design commercial	30 Foundation Material Stone		
9 UTM Coordinates		19 Architect or Engineer unknown	31 Wall Construction brick		
10 Site Building Structure I. Object II.		20 Contractor or Builder commercial	32 Roof Type & Material flat/tar and gravel		
11 On National Register? Yes <input type="checkbox"/> No <input checked="" type="checkbox"/>		21 Original Use, if apparent commercial	33 No. of Bays Front 2 Side 3		
12 Is It Eligible? Yes <input checked="" type="checkbox"/> No <input type="checkbox"/>		22 Present Use	34 Wall Treatment stretcher bond		
13 Part of Estab. Yes <input type="checkbox"/> Not Dist? No <input checked="" type="checkbox"/>		23 Ownership Public <input type="checkbox"/> Private <input checked="" type="checkbox"/>	35 Plan Shape rectangular		
14 District Potential? Yes <input checked="" type="checkbox"/> No <input type="checkbox"/>		24 Owner's Name & Address, if known	36 Changes (Explain in #42) Addition <input type="checkbox"/> Altered <input type="checkbox"/> Moved <input type="checkbox"/>		
15 Name of Established District		25 Open to Public? Yes <input type="checkbox"/> No <input checked="" type="checkbox"/>	37 Condition Interior <input type="checkbox"/> Unknown <input type="checkbox"/> Exterior <input type="checkbox"/> Good <input type="checkbox"/>		
42 Further Description of Important Features Simple cubic structure with plate glass display window N and angled N.E. corner with entrance on first story. Smooth stone string course divides first and second stories. Parapet wall topped with tile coping.		26 Local Contact Person or Organization Historic Kansas City Foundation		301 Westport Rd.	3 Under Name(s) Optique Nouveau
43 History and Significance Settled in the 1830's to service the Santa Fe and Oregon Trails, Westport was superseded by Kansas City, Mo. after The Civil War. In 1897 it was annexed by Kansas City. Recycled successfully into a district of restaurants and specialty shops in 1972.		27 Other Surveys in Which Included None			
44 Description of Environment and Outbuildings Set close to curb on corner; shares party wall with 303 Westport Rd.		40 Visible from Public Road? Yes <input checked="" type="checkbox"/> No <input type="checkbox"/>		45 Prepared by Emily F. Woodward	47 Organization Historic K.C. Foundation
45 Sources of Information WP# 29926 4/17/1906 H. Bseunert		41 Distance from and Frontage on Road			
		48 Date 5/82		49 Revision Date(s)	



## HISTORIC INVENTORY

JA-AS-012-029

1 No		4 Present Name(s) 304 Westport Road		2 County Jackson		5 Other Name(s) Montanari Jewelers	
3 Location of Negatives Historic Kansas City Found.		6 Specific Location		16 Thematic Category Architecture		28 No. of Stories 2	
7 City or Town II Rural, Township & Vicinity Kansas City, Missouri		17 Date(s) or Period c. 1891		29 Basement? Yes <input type="checkbox"/> No <input checked="" type="checkbox"/>		30 Foundation Material Stone	
8 Site Plan with North Arrow 		18 Style or Design commercial		31 Wall Construction Stone & Brick		32 Roof Type & Material flat/tar and gravel	
9 UTM Coordinates		19 Architect or Engineer unknown		33 No. of Bays Front 1 Side 4		34 Wall Treatment Stretcher bond/rock face	
10 Site Building Structure I Object II		20 Contractor or Builder unknown		35 Plan Shape rectangular		36 Changes (Explain in #42) Addition, Altered, Moved	
11 On National Register? Yes <input type="checkbox"/> No <input checked="" type="checkbox"/>		21 Original Use, if apparent commercial		37 Condition Interior Unknown Exterior Excellent		38 Preservation Underway? Yes <input type="checkbox"/> No <input checked="" type="checkbox"/>	
12 Is It Eligible? Yes <input checked="" type="checkbox"/> No <input type="checkbox"/>		22 Present Use commercial		39 Endangered? By What? Yes <input checked="" type="checkbox"/> No <input type="checkbox"/>		40 Visible from Public Road? Yes <input checked="" type="checkbox"/> No <input type="checkbox"/>	
13 Part of Estab. Yes <input type="checkbox"/> Hist. Dist? No <input checked="" type="checkbox"/>		23 Ownership Public <input type="checkbox"/> Private <input checked="" type="checkbox"/>		41 Distance from and Frontage on Road		42 Further Description of Important Features Multi paned display windows flank recessed entrance first story S. facade. Shack shingle hip roof added on above windows and entrance. Brick quoins enliven corner to W. Header bond string course demarcates second story. Smooth stone lugsills under line fenestration second floor with molded brick entablature surrounds. Patterned brick parapet hides flat roof.	
14 District Potent? Yes <input checked="" type="checkbox"/> No <input type="checkbox"/>		24 Owner's Name & Address, if known		43 History and Significance Settled in the 1830's to service the Santa Fe and Oregon Trails, Westport was superseded by Kansas City, Mo. after The Civil War. In 1897 it was annexed by Kansas City. Recycled successfully into a district of restaurants and specialty shops in 1972.		44 Description of Environment and Outbuildings set close to curb, shares party wall with 302 Westport Road. Surface parking lot to West.	
15 Name of Established District		25 Open to Public? Yes <input checked="" type="checkbox"/> No <input type="checkbox"/>		45 Sources of Information WP#11381 8/13/1891 Geo. Balcolin		46 Prepared by Emily F. Woodward	
		26 Local Contact Person or Organization Historic Kansas City Foundation		47 Organization Historic K.C. Foundation		48 Date 5/82	
		27 Other Surveys in Which Included None		49 Revision Date(s)			
				Photo 			

2 County  
Jackson4 Present Name(s)  
Montanari Jewelers

304 Westport Road

5 Other Name(s)  
Montanari Jewelers





## HISTORIC INVENTORY

JA-AS-D12-030

1 No		4 Present Name(s) 309 Westport Road		1 No	
2 County Jackson		5 Other Name(s) The Tierney Stationary Co.		2 County Jackson	
3 Location of Negatives Historic Kansas City Found.				4 Present Name(s) 309 Westport Road	
6 Specific Location		16 Thematic Category Architecture		28 No. of Stories 1	
7 City or Town II Rural Township & Vicinity Kansas City, Missouri		17 Date(s) or Period 1917		29 Basement? Yes <input type="checkbox"/> No <input type="checkbox"/>	
8 Site Plan with North Arrow		18 Style or Design Commercial		30 Foundation Material Stone	
9		19 Architect or Engineer J. F. Thompson		31 Wall Construction Brick	
10 Site Building Structure I. Object II		20 Contractor or Builder unknown		32 Roof Type & Material flat/tar and gravel	
11 On National Register? Yes <input type="checkbox"/> No <input checked="" type="checkbox"/>		21 Original Use, if apparent Commercial		33 No. of Bays Front 3 Side 1	
12 Is It Eligible? Yes <input checked="" type="checkbox"/> No <input type="checkbox"/>		22 Present Use Commercial		34 Wall Treatment stretcher bond	
13 Part of Estab. Yes <input type="checkbox"/> Not Dist? No <input checked="" type="checkbox"/>		23 Ownership Public <input type="checkbox"/> Private <input checked="" type="checkbox"/>		35 Plan Shape rectangular	
14 District Potent? Yes <input checked="" type="checkbox"/> No <input type="checkbox"/>		24 Owner's Name & Address, if known		36 Changes (Explain in #42) Addition <input type="checkbox"/> Altered <input type="checkbox"/> Moved <input type="checkbox"/>	
15 Name of Established District		25 Open to Public? Yes <input checked="" type="checkbox"/> No <input type="checkbox"/>		37 Condition Interior Unknown Exterior Fair	
16		26 Local Contact Person or Organization Historic Kansas City Foundation		38 Preservation Underway? Yes <input type="checkbox"/> No <input type="checkbox"/>	
17		27 Other Surveys in Which Included None		39 Endangered? By What? Yes <input checked="" type="checkbox"/> No <input type="checkbox"/>	
18				40 Visible from Public Road? Yes <input checked="" type="checkbox"/> No <input type="checkbox"/>	
19				41 Distance from and Frontage on Road	
20				2 Other Name(s) The Tierney Stationary Co.	
21				3	
22				4	
23				5	
24				6	
25				7	
26				8	
27				9	
28				10	
29				11	
30				12	
31				13	
32				14	
33				15	
34				16	
35				17	
36				18	
37				19	
38				20	
39				21	
40				22	
41				23	
42				24	
43				25	
44				26	
45				27	
46				28	
47				29	
48				30	
49				31	
50				32	
51				33	
52				34	
53				35	
54				36	
55				37	
56				38	
57				39	
58				40	
59				41	
60				42	
61				43	
62				44	
63				45	
64				46	
65				47	
66				48	
67				49	
68				50	
69				51	
70				52	
71				53	
72				54	
73				55	
74				56	
75				57	
76				58	
77				59	
78				60	
79				61	
80				62	
81				63	
82				64	
83				65	
84				66	
85				67	
86				68	
87				69	
88				70	
89				71	
90				72	
91				73	
92				74	
93				75	
94				76	
95				77	
96				78	
97				79	
98				80	
99				81	
100				82	
101				83	
102				84	
103				85	
104				86	
105				87	
106				88	
107				89	
108				90	
109				91	
110				92	
111				93	
112				94	
113				95	
114				96	
115				97	
116				98	
117				99	
118				100	
119				101	
120				102	
121				103	
122				104	
123				105	
124				106	
125				107	
126				108	
127				109	
128				110	
129				111	
130				112	
131				113	
132				114	
133				115	
134				116	
135				117	
136				118	
137				119	
138				120	
139				121	
140				122	
141				123	
142				124	
143				125	
144				126	
145				127	
146				128	
147				129	
148				130	
149				131	
150				132	
151				133	
152				134	
153				135	
154				136	
155				137	
156				138	
157				139	
158				140	
159				141	
160				142	
161				143	
162				144	
163				145	
164				146	
165				147	
166				148	
167				149	
168				150	
169				151	
170				152	
171				153	
172				154	
173				155	
174				156	
175				157	
176				158	
177				159	
178				160	
179				161	
180				162	
181				163	
182				164	
183				165	
184				166	
185				167	
186				168	
187				169	
188				170	
189				171	
190				172	
191				173	
192				174	
193				175	
194				176	
195				177	
196				178	
197				179	
198				180	
199				181	
200				182	
201				183	
202				184	
203				185	
204				186	
205				187	
206				188	
207				189	
208				190	
209				191	
210				192	
211				193	
212				194	
213				195	
214				196	
215				197	
216				198	
217				199	
218				200	
219				201	
220				202	
221				203	
222				204	
223				205	
224				206	
225				207	
226				208	
227				209	
228				210	
229				211	
230				212	
231				213	
232				214	
233				215	
234				216	
235				217	
236				218	
237				219	
238				220	
239				221	
240				222	
241				223	
242				224	
243				225	
244				226	
245				227	
246				228	
247				229	
248				230	
249				231	
250				232	
251				233	
252				234	
253				235	
254				236	
255				237	
256				238	
257				239	
258				240	
259				241	
260				242	
261				243	
262				244	
263				245	
264				246	
265				247	
266				248	
267				249	
268				250	
269				251	
270				252	
271				253	
272				254	
273				255	
274				256	
275				257	
276				258	
277				259	
278				260	
279				261	
280				262	
281				263	
282				264	
283				265	
284				266	
285				267	
286				268	
287				269	
288				270	
289				271	
290				272	
291				273	
292				274	
293				275	
294				276	
295				277	
296				278	
297				279	
298				280	
299				281	
300				282	
301				283	
302				284	
303				285	
304				286	
305				287	
306				288	
307				289	
308				290</	



## HISTORIC INVENTORY

JA-AS-02-031

1. Name		4. Present Name(s) 310 Westport Road		2. County Jackson	3. Location of Negatives Historic Kansas City Found.
2. County Jackson		5. Other Name(s) Craft Guild			
3. Location of Negatives Historic Kansas City Found.					
6. Specific Location		16. Thematic Category Architecture	28. No. of Stories 1	2. County Jackson	3. Location of Negatives Historic Kansas City Found.
7. City or Town II Rural, Township & Vicinity Kansas City, Missouri		17. Date(s) or Period 1909	29. Basement? Yes <input type="checkbox"/> No <input type="checkbox"/>		
8. Site Plan with North Arrow		18. Style or Design Commercial	30. Foundation Material stone		
9. Site Plan with North Arrow		19. Architect or Engineer Edgar P. Madoric	31. Wall Construction BRICK	2. County Jackson	3. Location of Negatives Historic Kansas City Found.
10. Site Building		20. Contractor or Builder unknown	32. Roof Type & Material flat/tar and gravel		
11. On National Register? Yes <input type="checkbox"/> No <input checked="" type="checkbox"/>		21. Original Use, if apparent Commercial	33. No. of Bays Front 1 Side 2		
12. Is it Eligible? Yes <input checked="" type="checkbox"/> No <input type="checkbox"/>		22. Present Use Commercial	34. Wall Treatment	2. County Jackson	3. Location of Negatives Historic Kansas City Found.
13. Part of Estab. Yes <input type="checkbox"/> Hist. Dist? No <input checked="" type="checkbox"/>		23. Ownership Public <input type="checkbox"/> Private <input checked="" type="checkbox"/>	35. Plan Shape		
14. District Potential? Yes <input checked="" type="checkbox"/> No <input type="checkbox"/>		24. Owner's Name & Address, if known	36. Changes (Explain in #42) Addition <input type="checkbox"/> Altered <input type="checkbox"/> Moved <input type="checkbox"/>		
15. Name of Established District		25. Open to Public? Yes <input checked="" type="checkbox"/> No <input type="checkbox"/>	37. Condition Interior <input type="checkbox"/> Unknown <input type="checkbox"/> Exterior <input checked="" type="checkbox"/> Good <input type="checkbox"/>	2. County Jackson	3. Location of Negatives Historic Kansas City Found.
16. Further Description of Important Features		26. Local Contact Person or Organization Historic Kansas City Foundation	38. Preservation Underway? Yes <input type="checkbox"/> No <input type="checkbox"/>		
17. History and Significance		27. Other Surveys in Which Included None	39. Endangered? By What? Yes <input checked="" type="checkbox"/> No <input type="checkbox"/>		
18. Description of Environment and Outbuildings		40. Visible from Public Road? Yes <input checked="" type="checkbox"/> No <input type="checkbox"/>		2. County Jackson	3. Location of Negatives Historic Kansas City Found.
19. Sources of Information		41. Distance from and Frontage on Road			
20. Prepared by Emily F. Woodward		42. Photo			
21. Organization Historic K.C. Foundation		43. Date 5/82		2. County Jackson	3. Location of Negatives Historic Kansas City Found.
22. Date 5/82		44. Revision Date(s)			
23. Set close to curb share party wall with 312 Westport Road. Surface parking lot on E.		45. Craft Guild			
24. Settled in the 1830's to service the Santa Fe and Oregon Trails, Westport was superseded by Kansas City, Mo. after The Civil War. In 1897 it was annexed by Kansas City. Recycled successfully into a district of restaurants and specialty shops in 1972.		46. WP #17934 11/10/1900 Sam Ellis		2. County Jackson	3. Location of Negatives Historic Kansas City Found.
47. BP# 9257 4/19/09 (o. Edgar P. Madorie) \$5000.		48. KCD 1910 Edgar P. Madoric (Architect) r. 619 A E 28th St.			
49. Set close to curb share party wall with 312 Westport Road. Surface parking lot on E.		50. WP #17934 11/10/1900 Sam Ellis			



## HISTORIC INVENTORY

JA-AS-012-032

1 No		4 Present Name(s) 311 Westport Road		2 County Jackson
2 County Jackson		5 Other Name(s) Broadway Hardware		
3 Location of Negatives Historic Kansas City Found.				
6 Specific Location		16 Thematic Category Architecture	28 No. of Stories 2	2 County Jackson
		17 Date(s) or Period 1909	29 Basement? full <input checked="" type="checkbox"/> Yes <input type="checkbox"/> No	
		18 Style or Design Commercial	30 Foundation Material Stone	
		19 Architect or Engineer Unknown	31 Wall Construction Stone & Brick	
7 City or Town II Rural, Township & Vicinity Kansas City, Missouri		20 Contractor or Builder E. E. Fomes	32 Roof Type & Material Flat/tar and gravel	4 Present Name(s) 311 Westport Road
8 Site Plan with North Arrow		21 Original Use, if apparent Commercial	33 No. of Bays Front 2 Side	
		22 Present Use Commercial	34 Wall Treatment Stretcher bond/Smooth stone	
10 Site Building		23 Ownership Public <input type="checkbox"/> Private <input checked="" type="checkbox"/>	35 Plan Shape Rectangular	3 County Jackson
11 On National Register? Yes <input type="checkbox"/> No <input checked="" type="checkbox"/>		24 Owner's Name & Address, if known	36 Changes (Explain in #42) Addition <input type="checkbox"/> Altered <input type="checkbox"/> Moved <input type="checkbox"/>	
12 Is It Eligible? Yes <input checked="" type="checkbox"/> No <input type="checkbox"/>		25 Open to Public? Yes <input checked="" type="checkbox"/> No <input type="checkbox"/>	37 Condition Interior <input type="checkbox"/> Unknown <input type="checkbox"/> Exterior <input checked="" type="checkbox"/> Good	
13 Part of Estab. Yes <input type="checkbox"/> Hist Dist? No <input checked="" type="checkbox"/>		26 Local Contact Person or Organization Historic Kansas City Foundation	38 Preservation Underway? Yes <input type="checkbox"/> No <input type="checkbox"/>	2 County Jackson
14 District Potent? Yes <input checked="" type="checkbox"/> No <input type="checkbox"/>		27 Other Surveys in Which Included None	39 Endangered? By What? Yes <input checked="" type="checkbox"/> No <input type="checkbox"/>	
15 Name of Established District			40 Visible from Public Road? Yes <input checked="" type="checkbox"/> No <input type="checkbox"/>	
42 Further Description of Important Features Symmetrical brick structure with plate glass display windows running across N facade with leaded glass transoms. Recessed entrance in W. bay N. facade. Smooth ashlar stone pillars frame first story holding stone entablature. Second story fenestration with leaded glass transoms. Stone cornice just below brick parapet. Stone coping tops parapet.		41 Distance from and Frontage on Road		
43 History and Significance Settled in the 1830's to service the Santa Fe and Oregon Trails, Westport was superseded by Kansas City, Mo. after The Civil War. In 1897 it was annexed by Kansas City. Recycled successfully into a district of restaurants and specialty shops in 1972.				
44 Description of Environment and Outbuildings Set close to curb, shares party wall with 311 and 315 Westport Road				
45 Sources of Information WP# 24508 5/19/04 Aaron Little BP #9300 5/28/09 (O.A. Little; b., E.E. Fomes) \$10,000 K.C.D 1905 Aaron K. Little, saloon 423 Westport Av., (r. 315 Westport Av.)				
46 Prepared by Emily F. Woodward				
47 Organization Historic K.C. Foundation				
48 Date 5/82				
49 Revision Date(s)				





OFFSET  
PRINTING

PRINTING

PRINTING

VIDEO

RADIAL 70

81546

## HISTORIC INVENTORY

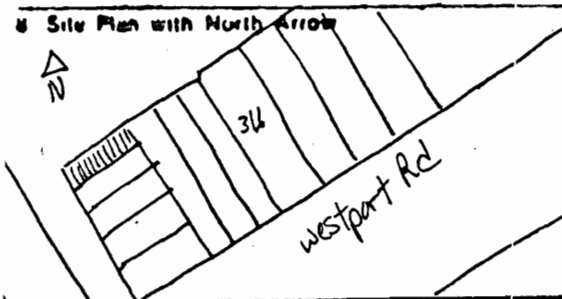
JA-AS-012-033

1. Name		4. Present Name(s)		2. County Jackson
County Jackson		315-317 Westport Road		
Location of Negatives Historic Kansas City Found.		5. Other Name(s)		
Specific Location		16. Thematic Category Architecture	28. No. of Stories 2	4. Present Name(s) 315-317 Westport Rd.
		17. Date(s) or Period c. 1904	29. Basement? Yes <input type="checkbox"/> No <input checked="" type="checkbox"/>	
		18. Style or Design Commercial	30. Foundation Material Stone	
		19. Architect or Engineer Unknown	31. Wall Construction brick	
City or Town If Rural, Township & Vicinity Kansas City, Missouri		20. Contractor or Builder Unknown	32. Roof Type & Material flat/tar and gravel	5. Other Name(s)
Site Plan with North Arrow		21. Original Use, if apparent commercial	33. No. of Bays Front 4 Side	
UTM Coordinates		22. Present Use commercial	34. Wall Treatment stretcher bond/Asbestos	
Site Building		23. Ownership Public <input type="checkbox"/> Private <input checked="" type="checkbox"/>	35. Plan Shape Rectangular siding	315-317 Westport Rd.
Structure Object		24. Owner's Name & Address, if known	36. Changes (Explain in #42) Addition <input checked="" type="checkbox"/> Altered <input checked="" type="checkbox"/> Moved <input type="checkbox"/>	
1. On National Register? Yes <input type="checkbox"/> No <input checked="" type="checkbox"/>		25. Open to Public? Yes <input checked="" type="checkbox"/> No <input type="checkbox"/>	37. Condition Interior Unknown Exterior Excellent	
2. Part of Estab. Hist. Dist? Yes <input type="checkbox"/> No <input checked="" type="checkbox"/>		26. Local Contact Person or Organization Historic Kansas City Foundation	38. Preservation Underway? Yes <input type="checkbox"/> No <input checked="" type="checkbox"/>	5. Other Name(s)
3. Name of Established District		27. Other Surveys in Which Included None	39. Endangered? By What? Yes <input checked="" type="checkbox"/> No <input type="checkbox"/>	
12. Is it Eligible? Yes <input checked="" type="checkbox"/> No <input type="checkbox"/>			40. Visible from Public Road? Yes <input checked="" type="checkbox"/> No <input type="checkbox"/>	
14. District Potential? Yes <input checked="" type="checkbox"/> No <input type="checkbox"/>			41. Distance from and Frontage on Road	
2. Further Description of Important Features				
Addition of brick veneer on first floor N facade. Window and two recessed entrances in E bay; recessed entrance with window to W in W bay. Second story N. facade with aluminum siding and addition of false mansard roof.				
3. History and Significance				
Settled in the 1830's to service the Santa Fe and Oregon Trails, Westport was superseded by Kansas City, Mo. after the Civil War. In 1897 it was annexed by Kansas City. Recycled successfully into a district of restaurants and specialty shops in 1972.				
4. Description of Environment and Outbuildings				
Set close to curb, shares party wall with 313 Westport Road. Surface parking lot to W.				
Sources of Information			46. Prepared by Emily F. Woodward	
WP#24509 5/19/1904 Aaron Little			47. Organization Historic K.C. Foundation	
			48. Date 5/82	
			49. Revision Date(s)	



## HISTORIC INVENTORY

JA-AS-012-0341

1 No		4 Present Name(s) 316 Westport Road		2 County Jackson		5 Other Name(s) Davis StageCoach Inn	
3 Location of Negatives Historic Kansas City Found.		6 Specific Location		16 Thematic Category Architecture		28 No of Stories 1	
7 City or Town II Rural Township & Vicinity Kansas City, Missouri		17 Date(s) or Period c. 1909		29 Basement? Yes <input type="checkbox"/> No <input checked="" type="checkbox"/>		30 Foundation Material Stone	
8 Site Plan with North Arrow 		18 Style or Design Commercial		31 Wall Construction Brick		32 Roof Type & Material flat/tar & gravel	
9 UTM Coordinates		19 Architect or Engineer Unknown		33 No. of Bays Front 1 Side 1		34 Wall Treatment stretcher bond	
10 Site Building Structure I Object I		20 Contractor or Builder Unknown		35 Plan Shape rectangular		36 Changes (Explain in #42) Addition: <input type="checkbox"/> Altered: <input type="checkbox"/> Moved: <input type="checkbox"/>	
11 On National Register? Yes <input type="checkbox"/> No <input checked="" type="checkbox"/>		21 Original Use, if apparent Commercial		37 Condition Interior <input type="checkbox"/> Unknown <input checked="" type="checkbox"/> Exterior <input type="checkbox"/> Fair <input checked="" type="checkbox"/>		38 Preservation Underway? Yes <input type="checkbox"/> No <input checked="" type="checkbox"/>	
12 Is it Eligible? Yes <input checked="" type="checkbox"/> No <input type="checkbox"/>		22 Present Use Commercial		39 Endangered? By What? Yes <input checked="" type="checkbox"/> No <input type="checkbox"/>		40 Visible from Public Road? Yes <input checked="" type="checkbox"/> No <input type="checkbox"/>	
13 Part of Estab. Hist. Dist? Yes <input type="checkbox"/> No <input checked="" type="checkbox"/>		23 Ownership Public <input type="checkbox"/> Private <input checked="" type="checkbox"/>		41 Distance from and Frontage on Road		42 Further Description of Important Features:  Plate glass display window to E of recessed entrance. Brick pillasters frame entrance and display window. Smooth stone string course runs under molded brick parapet. Stone coping crowns structure.	
14 District Potent? Yes <input checked="" type="checkbox"/> No <input type="checkbox"/>		24 Owner's Name & Address, if known		25 Open to Public? Yes <input type="checkbox"/> No <input checked="" type="checkbox"/>		26 Local Contact Person or Organization Historic Kansas City Foundation	
15 Name of Established District		27 Other Surveys in Which Included None		28		29	
43 History and Significance Settled in the 1830's to service the Santa Fe and Oregon Trails, Westport was superseded by Kansas City, Mo., after the Civil War. In 1897 it was annexed by Kansas City. Recycled successfully into a district of restaurants and specialty shops in 1972.		44 Description of Environment and Outbuildings Set close to curb shares party wall with 314 and 318 Westport Road.		45 Sources of Information		46 Prepared by Emily F. Woodward	
						47 Organization Historic K.C. Foundation	
						48 Date 5/82	
						49 Revision Date(s)	

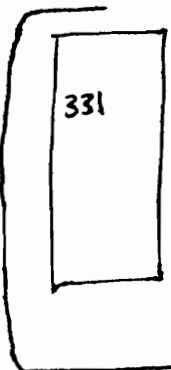
2 County  
Jackson4 Present Name(s)  
314 Westport Rd.Other Name(s)  
Davis StageCoach Inn





## HISTORIC INVENTORY

JA-AS-012-035

1 No		4 Present Name(s) 331 Westport Rd.		2 County Jackson	
7 City or Town II Rural, Township & Vicinity Kansas City, Missouri		5 Other Name(s) Westport Bank		3 Location of Negatives Historic Kansas City Found.	
3 Specific Location 		16 Thematic Category Architecture		26 No. of Stories 2	
		17 Date(s) or Period		28 Basement? full Yes <input checked="" type="checkbox"/> No	
		18 Style or Design Commercial		30 Foundation Material stone	
		19 Architect or Engineer unknown		31 Wall Construction brick	
		20 Contractor or Builder unknown		32 Roof Type & Material flat/tar and gravel	
		21 Original Use, if apparent commercial		33 No. of Bays Front 3 Side 3	
		22 Present Use commercial		34 Wall Treatment stretcher bond	
		23 Ownership Public <input type="checkbox"/> Private <input checked="" type="checkbox"/>		35 Plan Shape rectangular	
		24 Owner's Name & Address, if known		36 Changes (Explain in #42) Addition <input checked="" type="checkbox"/> Altered <input checked="" type="checkbox"/> Moved <input checked="" type="checkbox"/>	
		25 Open to Public? Yes <input checked="" type="checkbox"/> No <input type="checkbox"/>		37 Condition Interior Unknown Exterior Excellent	
0 Site: Building Structure I: Object II		26 Local Contact Person or Organization Historic Kansas City Foundation		38 Preservation Underway? Yes <input type="checkbox"/> No <input checked="" type="checkbox"/>	
1 On National Register? Yes <input type="checkbox"/> No <input checked="" type="checkbox"/>		27 Other Surveys in Which Included None		39 Endangered? By What? Yes <input checked="" type="checkbox"/> No <input type="checkbox"/>	
12 Is It Eligible? Yes <input checked="" type="checkbox"/> No <input type="checkbox"/>				40 Visible from Public Road? Yes <input checked="" type="checkbox"/> No <input type="checkbox"/>	
14 District Potential? Yes <input checked="" type="checkbox"/> No <input type="checkbox"/>				41 Distance from and Frontage on Road	
5 Name of Established District				5 Other Name(s) Westport Bank	
2 Further Description of Important Features Symmetrical brick structure with first story N. facade slightly altered by modern window design. Brick pilasters divide facade into three bays N facade. Arched radiating brick soldiers above second story fenestration E, W. and N. Wood cornice on N. facade repeated on canopy that extends through bank. Secondary entrance in S. bay of W. facade. In 1976 building underwent major restoration including cleaning and tuckpointing of brick.					
3 History and Significance Settled in the 1830's to service the Santa Fe and Oregon Trails, Westport was superseded by Kansas City, Mo. after the Civil War. In 1897 it was annexed by Kansas City. Recycled successfully into a district of restaurants and specialty shops in 1972.					
4 Description of Environment and Outbuildings Set close to curb on corner; surface parking lot and drive to E. and S. of building.					
6 Sources of Information WP#36957 4/9/1976 Westport Bank					
46 Prepared by Emily F. Woodward					
47 Organization Historic K.C. Foundation					
48 Date 5/82					
49 Revision Date(s)					



## HISTORIC INVENTORY

JHAS-012-036

1 No		4 Present Name(s) 401 Westport Rd.		1 No	
2 County Jackson		5 Other Name(s)		2 County Jackson	
3 Location of Negatives Historic Kansas City Found.		16 Thematic Category Architecture		25 No. of Stories 1	
3 Specific Location		17 Date(s) or Period c.1892		26 Basement? full Yes <input checked="" type="checkbox"/> No <input type="checkbox"/>	
7 City or Town II Rural, Township & Vicinity Kansas City, Missouri		18 Style or Design Commercial		29 Foundation Material Stone	
3 Site Plan w. North Arrow		19 Architect or Engineer unknown		30 Wall Construction brick	
		20 Contractor or Builder unknown		32 Roof Type & Material flat/tar and gravel	
		21 Original Use, if apparent Commercial		33 No. of Bays Front 1 Side 2	
		22 Present Use Commercial		34 Wall Treatment stretcher bond	
		23 Ownership Public <input type="checkbox"/> Private <input checked="" type="checkbox"/>		35 Plan Shape rectangular	
24 Owner's Name & Address, if known		25 Open to Public? Yes <input checked="" type="checkbox"/> No <input type="checkbox"/>		36 Changes (Explain in 642) Addition <input type="checkbox"/> Altered <input type="checkbox"/> Moved <input type="checkbox"/>	
26 Local Contact Person or Organization Historic Kansas City Foundation		27 Other Surveys in Which Included None		37 Condition Interior <input type="checkbox"/> Unknown <input type="checkbox"/> Exterior <input checked="" type="checkbox"/> Excellent <input type="checkbox"/>	
28 On National Register? Yes <input type="checkbox"/> No <input checked="" type="checkbox"/>		29 Is It Eligible? Yes <input checked="" type="checkbox"/> No <input type="checkbox"/>		38 Endangered? By What? Yes <input checked="" type="checkbox"/> No <input type="checkbox"/>	
30 Part of Estab. Yes <input type="checkbox"/> Hist. Dist. No <input checked="" type="checkbox"/>		31 District Potential? Yes <input checked="" type="checkbox"/> No <input type="checkbox"/>		40 Visible from Public Road? Yes <input checked="" type="checkbox"/> No <input type="checkbox"/>	
32 Name of Established District				41 Distance from and Frontage on Road	
2 Further Description of Important Features Simple one story brick structure with plate glass display windows on E. and N. facades. Recessed entrance located in N. E. Corner.					
3 History and Significance Settled in the 1830's to service the Santa Fe and Oregon Trails, Westport was superseded by Kansas City, Mo. after the Civil War. In 1897 it was annexed by Kansas City. Recycled successfully into a district of restaurants and specialty shops in 1972.					
4 Description of Environment and Outbuildings Set close to curb on corner, shares party wall with 409 Westport Rd.					
5 Sources of Information WP #11737 9/27/1892 Col. Flum					
46 Prepared by Emily F. Woodward					
47 Organization Historic K.C. Foundation					
48 Date 5/82					
49 Revision Date(s)					



## HISTORIC INVENTORY

JA-AS-012-037

1. No		4. Present Name(s) 409 Westport Rd.		2. County Jackson	
3. Location of Negatives Historic Kansas City Found.		5. Other Name(s)		3. County Jackson	
6. Specific Location		16. Thematic Category Architecture		28. No. of Stories 2	
7. City or Town II Rural, Township & Vicinity Kansas City, Missouri		17. Date(s) or Period c.1890's		29. Basement? full Yes <input checked="" type="checkbox"/> No	
8. Site Plan with North Arrow		18. Style or Design commercial		30. Foundation Material stone	
		19. Architect or Engineer unknown		31. Wall Construction brick	
UTM Coordinates		20. Contractor or Builder unknown		32. Roof Type & Material flat/tar and gravel	
9. Site: Building		21. Original Use, if apparent commercial		33. No. of Bays Front 1 Side 1	
Structure: Object		22. Present Use commercial		34. Wall Treatment stretcher bond	
10. On National Register? Yes No <input checked="" type="checkbox"/>		23. Ownership Public <input type="checkbox"/> Private <input checked="" type="checkbox"/>		35. Plan Shape rectangular	
11. Part of Estab. Yes No <input checked="" type="checkbox"/>		24. Owner's Name & Address, if known		36. Changes (Explain in #42) Addition Altered <input checked="" type="checkbox"/> Moved <input checked="" type="checkbox"/>	
12. Is It Eligible? Yes <input checked="" type="checkbox"/> No <input type="checkbox"/>		25. Open to Public? Yes <input checked="" type="checkbox"/> No <input type="checkbox"/>		37. Condition Interior Unknown Exterior Good	
13. District Potential? Yes <input checked="" type="checkbox"/> No <input type="checkbox"/>		26. Local Contact Person or Organization Historic Kansas City Foundation		38. Preservation Underway? Yes No <input type="checkbox"/>	
14. District Potential? Yes <input checked="" type="checkbox"/> No <input type="checkbox"/>		27. Other Surveys in Which Included None		39. Endangered? By What? Yes <input checked="" type="checkbox"/> No <input type="checkbox"/>	
15. Number of Established District				40. Visible from Public Road? Yes <input checked="" type="checkbox"/> No <input type="checkbox"/>	
16. Further Description of Important Features Simple single story structure with modestly patterned brick parapet. N. facade altered to include large plate glass display window and plate glass door. This is the E bay of building also housing 411 & 413 Westport Road.				41. Distance from and Frontage on Road	
17. History and Significance Settled in the 1830's to service the Santa Fe and Oregon Trails, Westport was superseded by Kansas City, Mo. after the Civil War. In 1897 it was annexed by Kansas City. Recycled successfully into a district of restaurants and specialty shops in 1972.				42. Photo	
18. Description of Environment and Outbuildings Set close to curb shares party walls with 401 and 411 Westport Road.					
19. Sources of Information WP#24895 (killed)				43. Prepared by Emily F. Woodward	
				44. Organization Historic K.C. Foundation	
				45. Date 5/82	
				46. Revision Date(s)	






Gold Exchange  
OPEN  
Buying Service

LONDON DISC  
THE LATEST ALL

## HISTORIC INVENTORY

JA-AS-012-038

1. No		4. Present Name(s) 411 Westport Road		2. County Jackson	
7. County Jackson		5. Other Name(s)		3. Location of Negatives Historic Kansas City Found.	
3. Specific Location		16. Thematic Category Architecture		28. No. of Stories 1	
7. City or Town II Rural, Township & Vicinity Kansas City, Missouri		17. Date(s) or Period c. 1890's		29. Basement? Yes <input type="checkbox"/> No <input type="checkbox"/>	
9. Site Plan with North Arrow 		18. Style or Design commercial		30. Foundation Material Stone	
UTM Coordinates		19. Architect or Engineer unknown		31. Wall Construction Brick	
10. Site Building		20. Contractor or Builder unknown		32. Roof Type & Material flat/tar and gravel	
11. On National Register? Yes <input type="checkbox"/> No <input checked="" type="checkbox"/>		21. Original Use, if apparent commercial		33. No. of Bays Front 1 Side 4	
12. Is it Eligible? Yes <input checked="" type="checkbox"/> No <input type="checkbox"/>		22. Present Use commercial		34. Wall Treatment stretcher bond	
13. Part of Estab? Yes <input type="checkbox"/> No <input checked="" type="checkbox"/>		23. Ownership Public <input type="checkbox"/> Private <input checked="" type="checkbox"/>		35. Plan Shape rectangular	
14. District Potential? Yes <input checked="" type="checkbox"/> No <input type="checkbox"/>		24. Owner's Name & Address, if known		36. Changes (Explain in #42) Addition <input type="checkbox"/> Altered <input type="checkbox"/> Moved <input type="checkbox"/>	
15. Name of Established District		25. Open to Public? Yes <input checked="" type="checkbox"/> No <input type="checkbox"/>		37. Condition Interior Unknown Exterior Good	
42. Further Description of Important Features One story brick structure with modestly patterned brick parapet. N facade with plate glass display window with angled recessed entrance on E. central bay of structure also housing 409 & 413 Westport Rd.		26. Local Contact Person or Organization Historic Kansas City Foundation		38. Preservation Underway? Yes <input type="checkbox"/> No <input type="checkbox"/>	
43. History and Significance Settled in the 1830's to service the Santa Fe and Oregon Trails, Westport was superseded by Kansas City, Mo. after the Civil War. In 1897 it was annexed by Kansas City. Recycled successfully into a district of restaurants and specialty shops in 1972.		27. Other Surveys in Which Included None		39. Endangered? By What? Yes <input checked="" type="checkbox"/> No <input type="checkbox"/>	
44. Description of Environment and Outbuildings Set close to curb; shares party wall with 409 & 413 Westport Rd.		45. Prepared by Emily F. Woodward		40. Visible from Public Road? Yes <input checked="" type="checkbox"/> No <input type="checkbox"/>	
45. Sources of Information		46. Organization Historic K.C. Foundation		41. Distance from and Frontage on Road	
		47. Date 5/82		48. Revision Date(s)	

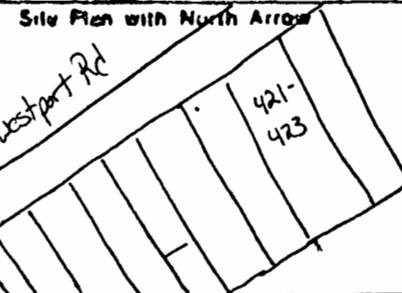


Classical Westport

Footlights

OPEN

DIAMONTS

1 Name		4 Present Name(s)	
2 County		421-423 Westport Road	
Jackson		5 Other Name(s)	
3 Location of Negatives			
Historic Kansas City Found.			
6 Specific Location		16 Thematic Category	
		Architecture	
		17 Date(s) or Period	
		c.1890's	
7 City or Town		18 Style or Design	
II Rural Township & Vicinity		commercial	
Kansas City, Missouri		19 Architect or Engineer	
		unknown	
8 Site Plan with North Arrow		20 Contractor or Builder	
		unknown	
UTM Coordinates		21 Original Use, if apparent	
		commercial	
		22 Present Use	
		commercial	
		23 Ownership	
		Public <input type="checkbox"/> Private <input checked="" type="checkbox"/>	
		24 Owner's Name & Address, if known	
		25 Open to Public?	
		Yes <input checked="" type="checkbox"/> No <input type="checkbox"/>	
9 Site Building		26 Local Contact Person or Organization	
Structure <input type="checkbox"/> Object <input type="checkbox"/>		Historic Kansas City Foundation	
10 On National Register?		27 Other Surveys in Which Included	
Yes <input type="checkbox"/> No <input checked="" type="checkbox"/>		None	
11 Part of Estab. Hist. Dist.?			
Yes <input type="checkbox"/> No <input checked="" type="checkbox"/>			
12 Is It Eligible?			
Yes <input checked="" type="checkbox"/> No <input type="checkbox"/>			
13 District Potential?			
Yes <input checked="" type="checkbox"/> No <input type="checkbox"/>			
5 Name of Established District		28 No. of Stories	
		2	
		29 Basement?	
		Yes <input type="checkbox"/> No <input type="checkbox"/>	
		30 Foundation Material	
		Stone	
		31 Wall Construction	
		brick	
		32 Roof Type & Material	
		hip/aluminum	
		33 No. of Bays	
		Front 3 Side 4	
		34 Wall Treatment	
		stretcher bond	
		35 Plan Shape	
		rectangular	
		36 Changes (Explain in #42)	
		Addition <input type="checkbox"/> Altered <input checked="" type="checkbox"/> Moved <input type="checkbox"/>	
		37 Condition	
		Interior <input type="checkbox"/> Unknown <input type="checkbox"/>	
		Exterior <input type="checkbox"/> Good <input checked="" type="checkbox"/>	
		38 Preservation Underway?	
		Yes <input type="checkbox"/> No <input type="checkbox"/>	
		39 Endangered? By What?	
		Yes <input checked="" type="checkbox"/> No <input type="checkbox"/>	
		40 Visible from Public Road?	
		Yes <input checked="" type="checkbox"/> No <input type="checkbox"/>	
		41 Distance from and Frontage on Road	
2 Further Description of Important Features			
Cubic brick structure that has been considerably altered. N. facade first story made of recessed plate glass display windows and two doors leading into walking mall and one entrance leading into retail space. Second story unaltered with arched radiating brick soldiers and smooth stone lugsills; brick quoins on corners and patterned brick parapet hiding flat roof. S. facade with plate glass display windows and entrance into mall.			
3 History and Significance			
Settled in the 1830's to service the Santa Fe and Oregon Trails, Westport was superseded by Kansas City, Mo. after the Civil War. In 1897 it was annexed by Kansas City, Recycled successfully into a district of restaurants and specialty shops in 1972.			
4 Description of Environment and Outbuildings			
Set close to curb on N. opens onto courtyard in S. shares party wall with 413 & 425 Westport Rd.			
Sources of Information		46 Prepared by	
WP #21980 (Killed)		Emily F. Woodward	
		47 Organization	
		Historic K.C. Foundation	
		48 Date	
		5/82	
		49 Revision Date(s)	



ootlights

Hodgen-Dazz

CINEMA

B.W.O.U.

B.W.O.U. WESTPORT

FIS

MEAT





Häagen-Dazs

Häagen-Dazs

Sluggers  
CARIBE  
REGGAE

## HISTORIC INVENTORY

JA-AS-012-040

1. No		2. County Jackson		3. Present Name(s) (#9 Westport Square) 425 Westport Road	
4. Other Name(s) Bijou Westport		5. Location of Negatives Historic Kansas City Found.		6. Specific Location	
7. City or Town II Rural, Township & Vicinity Kansas City, Missouri		8. Thematic Category Architecture		9. No. of Stories 1	
9. Date(s) or Period c.1890's		10. Style or Design commercial		11. Basement? Yes <input type="checkbox"/> No <input type="checkbox"/>	
12. Architect or Engineer unknown		13. Contractor or Builder unknown		14. Foundation Material stone	
15. Original Use, if apparent commercial		16. Present Use commercial		15. Wall Construction brick	
17. Ownership Public <input type="checkbox"/> Private <input checked="" type="checkbox"/>		18. Owner's Name & Address, if known		16. Roof Type & Material flat tar and gravel	
19. Open to Public? Yes <input checked="" type="checkbox"/> No <input type="checkbox"/>		20. Local Contact Person or Organization Historic Kansas City Foundation		17. No. of Bays Front 1 Side 2	
21. Other Surveys in Which Included None		22. Endangered? By What? Yes <input checked="" type="checkbox"/> No <input type="checkbox"/>		18. Wall Treatment stretcher bond	
23. Further Description of Important Features One story cubic structure with small plate glass display window and recessed entrance on N. facade crowned by decorative stone and terra cotta parapet hiding flat roof.		24. Photo		19. Plan Shape rectangular	
25. History and Significance Settled in the 1830's to service the Santa Fe and Oregon Trails, Westport was superseded by Kansas City, Mo. after the Civil War. In 1897 it was annexed by Kansas City. Recycled successfully into a district of restaurants and specialty shops in 1972.		26. Description of Environment and Outbuildings Set close to curb on N. Courtyard to S. shares party wall with 423 and 427 Westport Rd		20. Changes (Explain in #42) Addition <input type="checkbox"/> Altered <input type="checkbox"/> Moved <input type="checkbox"/>	
27. Sources of Information WP#62507 9/12/72 Westport Square		28. Prepared by Emily F. Woodward		21. Condition Interior Unknown Exterior Good	
29. Organization Historic K.C. Foundation		30. Date 5/82		22. Preservation Underway? Yes <input type="checkbox"/> No <input type="checkbox"/>	
31. Revision Date(s)		32. Other Name(s) Bijou Theatre		23. Visible from Public Road? Yes <input checked="" type="checkbox"/> No <input type="checkbox"/>	
33. Distance from and Frontage on Road		34. Distance from and Frontage on Road		24. Distance from and Frontage on Road	



## HISTORIC INVENTORY

JA-AS-012-011

1 No		4 Present Name(s)		2 County	
County		(48 Westport Square) 427 Westport Rd.		Jackson	
Location of Negatives		5 Other Name(s)		4 Present Name(s)	
Historic Kansas City Found.		Whistler's Bookstore		Jackson	
Specific Location		16 Thematic Category		28 No. of Stories	
		Architecture		2	
		17 Date(s) or Period		29 Basement?	
		c.1890's		Yes <input type="checkbox"/> No <input type="checkbox"/>	
		18 Style or Design		30 Foundation Material	
7 City or Town II Rural Township & Vicinity		commercial		stone	
8 Site Plan with North Arrow		19 Architect or Engineer		31 Wall Construction	
Westport Rd.		unknown		brick	
UTM Coordinates		20 Contractor or Builder		32 Roof Type & Material	
		unknown		flat/tar and gravel	
0 Site Building		21 Original Use, if apparent		33 No. of Bays	
Structure Object		commercial		Front 1 Side 1	
11 On National Register?		22 Present Use		34 Wall Treatment	
Yes <input type="checkbox"/> No <input checked="" type="checkbox"/>		commercial		stretcher bond	
12 Is It Eligible?		23 Ownership		35 Plan Shape	
Yes <input checked="" type="checkbox"/> No <input type="checkbox"/>		Public <input type="checkbox"/> Private <input checked="" type="checkbox"/>		rectangular	
13 Part of Estab. Hist. Dist.?		24 Owner's Name & Address, if known		36 Changes (Explain in #42)	
Yes <input type="checkbox"/> No <input checked="" type="checkbox"/>				Addition <input type="checkbox"/> Altered <input type="checkbox"/> Moved <input type="checkbox"/>	
14 District Potentially?		25 Open to Public?		37 Condition	
Yes <input checked="" type="checkbox"/> No <input type="checkbox"/>		Yes <input checked="" type="checkbox"/> No <input type="checkbox"/>		Interior <input type="checkbox"/> Unknown <input type="checkbox"/> Exterior <input type="checkbox"/> Good <input type="checkbox"/>	
15 Name of Established District		26 Local Contact Person or Organization		38 Preservation Underway?	
		Historic Kansas City Foundation		Yes <input type="checkbox"/> No <input type="checkbox"/>	
		27 Other Surveys in Which Included		39 Endangered? By What?	
		None		Yes <input checked="" type="checkbox"/> No <input type="checkbox"/>	
				40 Visible from Public Road?	
				Yes <input checked="" type="checkbox"/> No <input type="checkbox"/>	
				41 Distance from and Frontage on Road	
42 Further Description of Important Features		43 History and Significance		44 Description of Environment and Outbuildings	
Tall two story brick structure with plate glass display windows on W. and recessed entrance on E. of N. facade, first story. Glass transoms above windows and entrance. Second story fenestration two coupled windows with smooth stone lugsills. Simple patterned brick parapet. Plate glass display windows and entrance on S. facade.		Settled in the 1830's to service the Santa Fe and Oregon Trails, Westport was superseded by Kansas City, Mo. after the Civil War. In 1897 it was annexed by Kansas City. Recycled successfully into a district of restaurants and specialty shops in 1972.		Set close to curb. Shares party wall with 425 and 429-31 Westport Rd. Courtyard to S.	
		45 Sources of Information		46 Prepared by	
				Emily F. Woodward	
				47 Organization	
				Historic K.C. Foundation	
				48 Date	
				5/82	
				49 Revision Date(s)	





## HISTORIC INVENTORY

JA-AS-012-042

1 No		4 Present Name(s) 429-31 Westport Rd.		2 County Jackson	
County Jackson		5 Other Name(s) The Souper Place to Eat		4 Present Name(s) 429-31 Westport Rd.	
3 Location of Negatives Historic Kansas City Found.		16 Thematic Category Architecture		28 No. of Stories 2 & 1	
5 Specific Location		17 Date(s) or Period c.1897		29 Basement? full Yes <input checked="" type="checkbox"/> No	
7 City or Town II Rural, Township & Vicinity Kansas City, Missouri		18 Style or Design commercial		30 Foundation Material stone	
8 Site Plan with North Arrow Westport Rd. Density/Janet		19 Architect or Engineer unknown		31 Wall Construction brick	
UTM Coordinates		20 Contractor or Builder unknown		32 Roof Type & Material flat/tar and gravel	
0 Site Building		21 Original Use, if apparent Commercial		33 No. of Bays Front 3 Side 2	
1 On National Register? Yes No <input checked="" type="checkbox"/>		22 Present Use Commercial		34 Wall Treatment stretcher bond	
12 Is It Eligible? Yes <input checked="" type="checkbox"/> No		23 Ownership Public <input type="checkbox"/> Private <input checked="" type="checkbox"/>		35 Plan Shape rectangular	
14 District Potential? Yes <input checked="" type="checkbox"/> No		24 Owner's Name & Address, if known		36 Changes (Explain in #42) Addition <input type="checkbox"/> Altered <input type="checkbox"/> Moved <input type="checkbox"/>	
5 Name of Established District		25 Open to Public? Yes <input checked="" type="checkbox"/> No <input type="checkbox"/>		37 Condition Interior <input type="checkbox"/> Unknown <input type="checkbox"/> Exterior <input checked="" type="checkbox"/> Excellent	
2 Further Description of Important Features Building on E is 2 stories with plate glass display window N facade, with recessed entrance to W on first story; second story fenestration with smooth stone lugsills and lintels and modestly patterned brick parapet. One story structure on W. with plate glass display window across N. facade w/simple brick parapet.		26 Local Contact Person or Organization Historic Kansas City Foundation		38 Preservation Underway? Yes <input type="checkbox"/> No <input type="checkbox"/>	
3 History and Significance Settled in the 1830's to service the Santa Fe and Oregon Trails, Westport was superseded by Kansas City, Mo. after the Civil War. In 1897 it was annexed by Kansas City. Recycled successfully into a district of restaurants and specialty shops in 1972.		27 Other Surveys in Which Included None		39 Endangered? By What? Yes <input checked="" type="checkbox"/> No <input type="checkbox"/>	
4 Description of Environment and Outbuildings Set close to curb and shares party wall with 427 and 433 Westport Rd. Entrance onto brick patio on S.		40 Visible from Public Road? Yes <input checked="" type="checkbox"/> No <input type="checkbox"/>		41 Distance from and Frontage on Road	
5 Sources of Information WP#13609 7/13/1897 Frank Eckert KCD 1899 Frank Eckert, gunsmith (r. 800 Westport Rd.)		46 Prepared by Emily F. Woodward		47 Organization Historic K.C. Foundation	
		48 Date 5/82		49 Revision Date(s)	

2 County  
Jackson4 Present Name(s)  
429-31 Westport Rd.5 Other Name(s)  
The Souper Place to Eat



The Soup Place

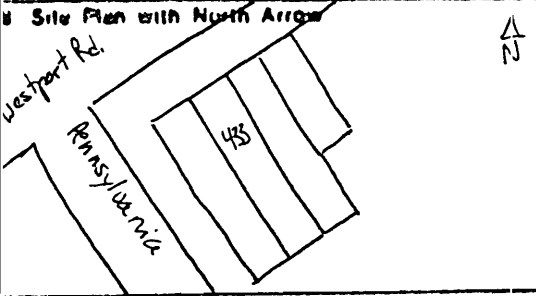
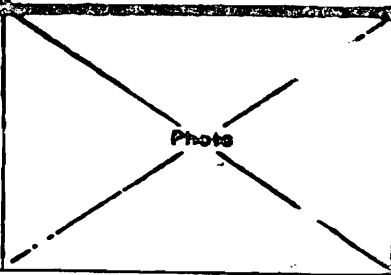
WINE & CHEESE  
BAR

NOTICE  
...  
...  
...

NOTICE  
...  
...  
...

## HISTORIC INVENTORY

JA-AS-012-043

1. No		4. Present Name(s) 433 Westport Road		2. County Jackson	
3. Location of Negatives Historic Kansas City Found.		5. Other Name(s) The Classic Cup		3. County Jackson	
6. Specific Location		16. Thematic Category Architecture		25. No. of Stories 3	
7. City or Town II Rural, Township & Vicinity Kansas City, Missouri		17. Date(s) or Period c.1893		26. Basement? full YesXX No	
8. Site Plan with North Arrow 		18. Style or Design Commercial		29. Foundation Material stone	
9. UTM Coordinates		19. Architect or Engineer Unknown		30. Wall Construction brick	
10. Site: Building		20. Contractor or Builder Unknown		31. Roof Type & Material flat/tar and gravel	
11. On National Register? Yes: No: X		21. Original Use, if apparent commercial		32. No. of Bays Front 1 Side 1	
12. Is It Eligible? Yes: X No: I		22. Present Use commercial		33. Wall Treatment stretcher bond	
13. Part of Estab Yes: No: X		23. Ownership Public: Private: XXX		34. Plan Shape rectangular	
14. District Potent? Yes: X No: I		24. Owner's Name & Address, if known		35. Changes (Explain in #42) Addition: Altered: Moved: I	
15. Name of Established District		25. Open to Public? Yes: XXX No: I		36. Condition Interior: Unknown Exterior: Excellent	
16. Further Description of Important Features First story E. bay of three story structure. Symmetrical facade with plate glass display windows flanking recessed entrance. Glass transoms above windows. Covered transom above entrance.		26. Local Contact Person or Organization Historic Kansas City Foundation		37. Preservation Underway? Yes: No: I	
17. History and Significance Settled in the 1830's to service the Santa Fe and Oregon Trails, Westport was superseded by Kansas City, Mo. after the Civil War. In 1897 it was annexed by Kansas City. Recycled successfully into a district of restaurants and specialty shops in 1972.		27. Other Surveys in Which Included None		38. Endangered? By What? Yes: IX No: I	
18. Description of Environment and Outbuildings Set close to curb on N. Shares party wall with 501 and 420-431 Westport Rd.		28. Photo 		39. Visible from Public Road? Yes: X No: I	
19. Sources of Information WP #11815 4/1/1893 Samuel Ellis		29. Prepared by Emily F. Woodward		40. Distance from and Frontage on Road	
		30. Organization Historic K.C. Foundation			
		31. Date 5/82		41. Revision Date(s)	



## HISTORIC INVENTORY

JA-AS-012-044

1 Name		4 Present Name(s) 435 Westport Rd.		1 County Jackson
2 County Jackson		5 Other Name(s) Natural Wear		
3 Location of Negatives Historic Kansas City Found.				
6 Specific Location		16 Thematic Category Architecture	28 No. of Stories 3	2 County Jackson
7 City or Town II Rural Township & Vicinity Kansas City, Missouri		17 Date(s) or Period c.1893	29 Basement? full No	
8 Site Plan with North Arrow		18 Style or Design commercial	30 Foundation Material stone	
9 UTM Coordinates		19 Architect or Engineer unknown	31 Wall Construction brick	4 Present Name(s) 435 Westport Square
10 Site Building		20 Contractor or Builder unknown	32 Roof Type & Material flat/tar and gravel	
11 On National Register? Yes No X		21 Original Use, if apparent commercial	33 No. of Bays Front 2 Side 3	
12 Is It Eligible? Yes X No		22 Present Use commercial	34 Wall Treatment stretcher bond	3 County Natural Wear
13 Part of Estab. Yes No X		23 Ownership Public II Private III XXX	35 Plan Shape rectangular	
14 District Potential? Yes X No		24 Owner's Name & Address, if known	36 Changes (Explain in #42) Addition: Moved: Altered:	
15 Name of Established District		25 Open to Public? Yes III No II	37 Condition Interior Unknown Exterior Good	2 County Natural Wear
16 Further Description of Important Features N.W. bay, first story of 3 story structure. Plate glass display windows on E; recessed, angled wood entrance with glass transom above it in N.W. corner. On W facade 2 glass bay windows project from otherwise unadorned brick wall.		26 Local Contact Person or Organization Historic Kansas City Foundation	38 Preservation Underway? Yes No	
17 History and Significance Settled in the 1830's to service the Santa Fe and Oregon Trails, Westport was superseded by Kansas City, Mo. after the Civil War. In 1897 it was annexed by Kansas City. Recycled successfully into a district of restaurants and specialty shops in 1972.		27 Other Surveys in Which Included None	39 Endangered? By What? Yes IX No I	
18 Description of Environment and Outbuildings Set close to curb on corner; shares party wall with 483 Westport Rd.		40 Visible from Public Road? Yes X No		2 County Natural Wear
19 Sources of Information WP#11816 (killed) 4/1/1893 Samuel Ellis		41 Distance from and Frontage on Road		
20 Prepared by Emily F. Woodward		42 Organization Historic K.C. Foundation		
21 Date 5/82		43 Revision Date(s)		





## HISTORIC INVENTORY

JA-AS-012-045

1. Name		4. Present Name(s) 444 Westport Road		2. County Jackson
County Jackson		5. Other Name(s) Westport Harris House		
Location of Negatives Historic Kansas City Found.				
Specific Location		16. Thematic Category Architecture	28. No. of Stories 1	4. Present Name(s) 444 Westport Rd.
		17. Date(s) or Period c. 1970's	29. Basement? Yes <input type="checkbox"/> No <input type="checkbox"/>	
		18. Style or Design Pseudo Mission	30. Foundation Material Concrete	
City or Town II Rural, Township & Vicinity Kansas City, Missouri		19. Architect or Engineer unknown	31. Wall Construction Frame	5. Other Name(s) Westport Harris House
Site Plan with North Arrow		20. Contractor or Builder unknown	32. Roof Type & Material flat/tar and grave	
		21. Original Use, if apparent Commercial	33. No. of Bays Front 6 Side 2	
		22. Present Use Commercial	34. Wall Treatment stucco	5. Other Name(s) Westport Harris House
		23. Ownership Public <input type="checkbox"/> Private <input checked="" type="checkbox"/>	35. Plan Shape rectangular	
		24. Owner's Name & Address, if known	36. Changes (Explain in #42) Addition <input type="checkbox"/> Altered <input type="checkbox"/> Moved <input type="checkbox"/>	
		25. Open to Public? Yes <input checked="" type="checkbox"/> No <input type="checkbox"/>	37. Condition Interior <u>Unknown</u> Exterior <u>Good</u>	5. Other Name(s) Westport Harris House
		26. Local Contact Person or Organization Historic Kansas City Foundation	38. Preservation Underway? Yes <input type="checkbox"/> No <input type="checkbox"/>	
		27. Other Surveys in Which Included None	39. Endangered? By What? Yes <input checked="" type="checkbox"/> No <input type="checkbox"/>	
0. Name of Established District			40. Visible from Public Road? Yes <input checked="" type="checkbox"/> No <input type="checkbox"/>	5. Other Name(s) Westport Harris House
			41. Distance from and Frontage on Road	
2. Further Description of Important Features				
Stucco building with windows punctuating facade. Roof on main building to W. with steps leading up to roof top patio w/railing. Structure to east with barrel vaulted roof. Parapet with Spanish Colonial styling.				
3. History and Significance				
Settled in the 1830's to service the Santa Fe and Oregon Trails, Westport was superseded by Kansas City, Mo. after the Civil War. In 1897 it was annexed by Kansas City. Recycled successfully into a district of restaurants and specialty shops in 1972.				
Description of Environment and Outbuildings				
Set close to curb on W. with surface parking to S.				
Sources of Information				
WP#103787 No permit				
46. Prepared by Emily F. Woodward				
47. Organization Historic K.C. Foundation				
48. Date 5/82				
49. Revision Date(s)				



## HISTORIC INVENTORY

JA-AS-012-046

1. No		4. Present Name(s) 500-502 Westport Rd.		2. County Jackson	
County Jackson		5. Other Name(s) Kelly's		4. Present Name(s) 500-502 Westport Road	
Location of Negatives Historic Kansas City Found.		Specific Location		16. Thematic Category Architecture	
City or Town II Rural, Township & Vicinity Kansas City, Missouri		17. Date(s) or Period 1850-1851		28. No. of Stories 2 1/2	
Site Plan with North Arrow A N 500-502 Rensselaire Westport Rd		18. Style or Design Boom Town		29. Basement? full Yes <input checked="" type="checkbox"/> No <input type="checkbox"/>	
UTM Coordinates		19. Architect or Engineer unknown		30. Foundation Material stone	
Site: Building		20. Contractor or Builder unknown		31. Wall Construction brick	
Structure I. Object II		21. Original Use, if apparent Commercial		32. Roof Type & Material boom town gable	
On National Register? Yes <input type="checkbox"/> No <input checked="" type="checkbox"/>		22. Present Use Commercial		33. No. of Bays Front 4 Side 2	
Part of Estab. Yes <input type="checkbox"/> Hist Dist? No <input checked="" type="checkbox"/>		23. Ownership Public <input type="checkbox"/> Private <input checked="" type="checkbox"/>		34. Wall Treatment stretcher bond	
12. Is It Eligible? Yes <input checked="" type="checkbox"/> No <input type="checkbox"/>		24. Owner's Name & Address, if known		35. Plan Shape rectangular	
14. District Potential? Yes <input checked="" type="checkbox"/> No <input type="checkbox"/>		25. Open to Public? Yes <input checked="" type="checkbox"/> No <input type="checkbox"/>		36. Changes (Explain in #42) Addition <input type="checkbox"/> Altered <input type="checkbox"/> Moved <input type="checkbox"/>	
5. Name of Established District		26. Local Contact Person or Organization Historic Kansas City Foundation		37. Condition Interior Unknown Exterior Good	
2. Further Description of Important Features		27. Other Surveys in Which Included Kansas City A Place in Time: Landmarks Commission of K.C., Mo. Kansas City: K.C. Chapter of the American Institute of Architects.		38. Preservation Underway? Yes <input type="checkbox"/> No <input type="checkbox"/>	
Old store front first story S. facade has been slightly altered with original store windows filled in and replaced with smaller plate glass windows. Entrance recessed and angled at S.E. corner. Wood cornice divides first and second stories. Second story S. facade with simple fenestration with smooth stone lugsills. Single window w/ smooth stone lugsills in apex of boomtown parapet. S. facade E facade with single fenestration w/ smooth stone lugsills on second story.		39. Endangered? By What? Yes <input checked="" type="checkbox"/> No <input type="checkbox"/>		40. Visible from Public Road? Yes <input checked="" type="checkbox"/> No <input type="checkbox"/>	
3. History and Significance		41. Distance from and Frontage on Road		5. Other Name(s) Kelly's	
The original Boone's store reminiscent of the heart of the original "West Port" which serviced travelers along the Santa Fe Trail.		Description of Environment and Outbuildings Set close to curb on corner lot shares party wall with 504 Westport Road		48. Prepared by Emily F. Woodward	
Sources of Information WP #8803 3/7/78 (500-02-04 Westport Road)		49. Organization Historic K.C. Foundation		48. Date 5/82	
				49. Revision Date(s)	





## HISTORIC INVENTORY

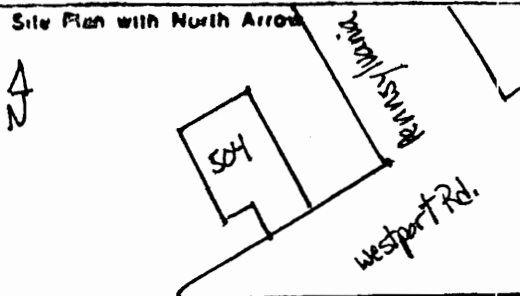
JA AS-012-047

1 Name		4 Present Name(s) 501 Westport Road		2 County Jackson
County Jackson		5 Other Name(s) The New Stanley		
Location of Negatives Historic Kansas City Found.				
Specific Location		16 Thematic Category Architecture	29 No. of Stories 2	4 Present Name(s) 501 Westport Square
		17 Date(s) or Period c. 1900	28. Basement? Yes <input type="checkbox"/> No <input type="checkbox"/>	
1 City or Town II Rural, Township & Vicinity Kansas City, Missouri		18 Style or Design commercial	30 Foundation Material stone	
1 Site Plan with North Arrow		19. Architect or Engineer unknown	31. Wall Construction brick	5 Outer Name(s) The New Stanley
		20 Contractor or Builder unknown	32. Roof Type & Material flat/tar and gravel	
		21. Original Use, if apparent commercial	33. No. of Bays Front 1 Side 3	
		22 Present Use commercial	34. Wall Treatment stretcher bond	
		23 Ownership Public <input type="checkbox"/> Private <input checked="" type="checkbox"/>	35. Plan Shape rectangular	
		24. Owner's Name & Address, if known	36. Changes (Explain in #42) Addition <input type="checkbox"/> Altered <input type="checkbox"/> Moved <input type="checkbox"/>	
		25. Open to Public? Yes <input checked="" type="checkbox"/> No <input type="checkbox"/>	37 Condition Interior <input type="checkbox"/> Exterior <input checked="" type="checkbox"/>	
3 Site Building		26. Local Contact Person or Organization Historic Kansas City Foundation	38. Preservation Underway? Yes <input type="checkbox"/> No <input type="checkbox"/>	
1 On National Register? Yes <input type="checkbox"/> No <input checked="" type="checkbox"/>		27. Other Surveys in Which Included None	39. Endangered? By What? Yes <input checked="" type="checkbox"/> No <input type="checkbox"/>	
12 Is It Eligible? Yes <input checked="" type="checkbox"/> No <input type="checkbox"/>			40 Visible from Public Road? Yes <input checked="" type="checkbox"/> No <input type="checkbox"/>	
14 District Potential? Yes <input checked="" type="checkbox"/> No <input type="checkbox"/>			41. Distance from and Frontage on Road	
2 Further Description of Important Features				
<p>N. facade with tall slim windows and transoms above; angled entrance on N.E. corner with transom above; tall slim windows continue along N bay of E facade w/transoms above. Primary entrance in middle bay E facade. S. bay, E facade divided into 2 stories with smooth stone lugsills and lintels enhancing fenestration. Patterned brick parapet runs along N facade and N and central bays of E facade. Stone coping crowns building on N &amp; E. W facade all stretcher bond brick surface.</p>				
3 History and Significance				
<p>Settled in the 1830's to service the Santa Fe and Oregon Trails, Westport was superseded by Kansas City, Mo. after the Civil War. In 1897 it was annexed by Kansas City. Recycled successfully into a district of restaurants and specialty shops in 1972.</p>				
4 Description of Environment and Outbuildings				
<p>Set close to curb on corner lot. Surface parking lot on W.</p>				
Sources of Information			46. Prepared by Emily F. Woodward	
WP#17130 6/4/1900 Heirns Brew Co.			47. Organization Historic K.C. Foundation	
			48. Date 5/82	
			49. Revision Date(s)	



## HISTORIC INVENTORY

JA-AS-012-048

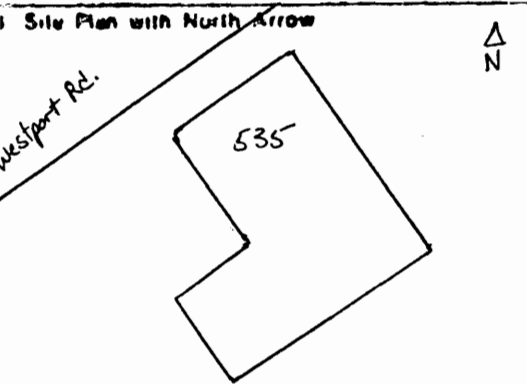
1. No		4. Present Name(s) 504 Westport Road		2. County Jackson	
County Jackson		5. (Other Name(s)) Stanford and Son's / Jim Bridger Store		4. Present Name(s) 504 Westport Rd.	
Location of Negatives Historic Kansas City Found.		16. Thematic Category Architecture		28. No. of Stories 2	
Specific Location		17. Date(s) or Period c.1904		29. Basement? Yes <input type="checkbox"/> No <input type="checkbox"/>	
City or Town II Rural, Township & Vicinity Kansas City, Missouri		18. Style or Design commercial		30. Foundation Material Stone	
Site Plan with North Arrow 		19. Architect or Engineer unknown		31. Wall Construction brick and frame	
UTM Coordinates		20. Contractor or Builder unknown		32. Roof Type & Material flat/tar and gravel	
		21. Original Use, if apparent commercial		33. No. of Bays Front 5 Side 5	
		22. Present Use commercial		34. Wall Treatment stretcher bond/wood	
		23. Ownership Public <input type="checkbox"/> Private <input checked="" type="checkbox"/>		35. Plan Shape rectangular	
		24. Owner's Name & Address, if known		36. Changes (Explain in #42) Addition <input checked="" type="checkbox"/> Altered <input type="checkbox"/> Moved <input type="checkbox"/>	
		25. Open to Public? Yes <input checked="" type="checkbox"/> No <input type="checkbox"/>		37. Condition Interior Unknown Exterior Good	
3. On National Register? Yes <input type="checkbox"/> No <input checked="" type="checkbox"/>		26. Local Contact Person or Organization Historic Kansas City Foundation		38. Preservation Underway? Yes <input type="checkbox"/> No <input type="checkbox"/>	
12. Is it Eligible? Yes <input checked="" type="checkbox"/> No <input type="checkbox"/>		27. Other Surveys in Which Included None		39. Endangered? By What? Yes <input checked="" type="checkbox"/> No <input type="checkbox"/>	
14. District Potentially? Yes <input checked="" type="checkbox"/> No <input type="checkbox"/>				40. Visible from Public Road? Yes <input checked="" type="checkbox"/> No <input type="checkbox"/>	
5. Name of Established District				41. Distance from and Frontage on Road	
2. Further Description of Important Features Main structure 2 story brick with continuous band of tall slim windows across S facade first story; second story fenestration with smooth stone lugsills and lintels S. facade. Simple patterned brick parapet S. W. facade second story fenestration w/smooth stone lugsills and arched radiating soldiers. One story, glass and wood "greenhouse" like addition on W side of building. One story structure on stilts to NW of building with ribbon band of windows on S & W facades and decorative parapet.					
3. History and Significance Originally Jim Bridger's Store in "West Port" servicing travelers on the Santa Fe & Oregon Trails.					
7. Description of Environment and Outbuildings Main structure set close to curb. Addition on W. built on stilts above parking lot. Surface parking on W. shares party wall with 500-02 Westport Rd.					
Sources of Information WP#26249 12/8/1904 H. McConnell					
46. Prepared by Emily F. Woodward					
47. Organization Historic K.C. Foundation					
48. Date 1/5/82 49. Revision Date(s)					

2 County  
Jackson4 Present Name(s)  
504 Westport Rd.5 Other Name(s)  
Stanford and Son's/Jim Bridger Store



## HISTORIC INVENTORY

JAAS-012-649

1. No		4. Present Name(s) 535 Westport Road	
County Jackson		5. Other Name(s) Garfinkles	
Location of Negatives Historic Kansas City Found.			
Specific Location			
7. City or Town II Rural, Township & Vicinity Kansas City, Missouri		16. Thematic Category Architecture	
8. Site Plan with North Arrow 		17. Date(s) or Period c.1911	
		18. Style or Design commercial	
		19. Architect or Engineer unknown	
		20. Contractor or Builder unknown	
		21. Original Use, if apparent Commercial	
		22. Present Use commercial	
		23. Ownership Public <input type="checkbox"/> Private <input checked="" type="checkbox"/>	
		24. Owner's Name & Address, if known	
		25. Open to Public? Yes <input checked="" type="checkbox"/> No <input type="checkbox"/>	
		26. Local Contact Person or Organization Historic Kansas City Foundation	
		27. Other Surveys in Which Included None	
9. Name of Established District		28. No. of Stories 1	
		29. Basement? Yes <input type="checkbox"/> No <input type="checkbox"/>	
		30. Foundation Material Stone	
		31. Wall Construction Brick	
		32. Roof Type & Material flat/tar and gravel	
		33. No. of Bays Front 2 Side 2	
		34. Wall Treatment Wood Veneer	
		35. Plan Shape L	
		36. Changes (Explain in #42) Addition <input type="checkbox"/> Altered <input checked="" type="checkbox"/> Moved <input type="checkbox"/>	
		37. Condition Interior Unknown Exterior Excellent	
		38. Preservation Underway? Yes <input type="checkbox"/> No <input type="checkbox"/>	
		39. Endangered? By What? Yes <input checked="" type="checkbox"/> No <input type="checkbox"/>	
		40. Visible from Public Road? Yes <input checked="" type="checkbox"/> No <input type="checkbox"/>	
		41. Distance from and Frontage on Road	
12. Further Description of Important Features Simple one story structure sheathed in vertical strips of natural wood. No openings except entrance on W. facade. Since photo was taken a central entrance was cut into N. facade along with flanking window on N. facade and a window was cut into E. facade.			
13. History and Significance Settled in the 1830's to service the Santa Fe and Oregon Trails, Westport was superseded by Kansas City, Mo. after the Civil War. In 1897 it was annexed by Kansas City. Recycled successfully into a district of restaurants and specialty shops in 1972.			
14. Description of Environment and Outbuildings Set close to curb; fenced in courtyard to W. Surface parking to E.			
15. Sources of Information WP#47302 (535-37 Westport Rd.) 12/9/11 S.V. Smith			
48. Prepared by Emily F. Woodward			
49. Organization Historic K.C. Foundation			
48. Date 5/82 49. Revision Date(s)			

2 County  
Jackson4 Present Name(s)  
535 Westport Rd.5 Other Name(s)  
Garfinkles





## HISTORIC INVENTORY

JA-AS-012-050

1 Name 540 Westport Road		4 Present Name(s) 540 Westport Road		2 County Jackson
3 Location of Negatives Historic Kansas City Found.		5 Other Name(s) General Freight		
6 Specific Location				
7 City or Town II Rural, Township & Vicinity Kansas City, Missouri		16 Thematic Category Architecture	28 No. of Stories 1	4 Present Name(s) 540 Westport Road
8 Site Plan with North Arrow		17 Date(s) or Period c. 1950 and c. 1955	29 Basement? Yes <input type="checkbox"/> No <input checked="" type="checkbox"/>	
9		18 Style or Design commercial	30 Foundation Material concrete	
10		19 Architect or Engineer unknown	31 Wall Construction concrete	5 Other Name(s) General Freight
11		20 Contractor or Builder unknown	32 Roof Type & Material flat/tar and gravel	
12		21 Original Use, if apparent commercial	33 No. of Bays Front 11 Side 6	
13		22 Present Use commercial	34 Wall Treatment stretcher bond	5 Other Name(s) General Freight
14		23 Ownership Public <input checked="" type="checkbox"/> XXX Private <input type="checkbox"/>	35 Plan Shape rectangular	
15		24 Owner's Name & Address, if known	36 Changes (Explain in #42) Addition <input type="checkbox"/> Altered <input type="checkbox"/> Moved <input type="checkbox"/>	
16		25 Open to Public? Yes <input type="checkbox"/> No <input checked="" type="checkbox"/> XXX	37 Condition Interior Unknown Exterior Good	5 Other Name(s) General Freight
17		26 Local Contact Person or Organization Historic Kansas City Foundation	38 Preservation Underway? Yes <input type="checkbox"/> No <input checked="" type="checkbox"/>	
18		27 Other Surveys in Which Included None	39 Endangered? By What? Yes <input checked="" type="checkbox"/> No <input type="checkbox"/>	
19			40 Visible from Public Road? Yes <input checked="" type="checkbox"/> No <input type="checkbox"/>	5 Other Name(s) General Freight
20			41 Distance from and Frontage on Road	
21				
2 Further Description of Important Features				
Cubic brick structure with facade enlivened by differentiation in colored brick bands running between fenestration on E bays S. facade and S. bays of E facade. N bays E facade unenhanced. W. bays w/four garage doors. Flat roof line w/stone coping				
3 History and Significance				
Settled in the 1830's to service the Santa Fe and Oregon Trails, Westport was superseded by Kansas City, Mo. after the Civil War. In 1897 it was annexed by Kansas City. Recycled successfully into a district of restaurants and specialty shops in 1972.				
4 Description of Environment and Outbuildings				
Set back from curb. Parking lot to E, Commercial Structure to W.				
5 Sources of Information				
Wp#105801, 105795 - 1/17/55 Abbott Laboratory				
1/18/1950 Abbott Laboratory				
46. Prepared by Emily F. Woodward				
47. Organization Historic K.C. Foundation				
48. Date 5/82				
49. Revision Date(s)				



## HISTORIC INVENTORY

JA-AS-012-051

1. No		2. County Jackson		3. Present Name(s) 543 Westport Rd.	
4. Other Name(s)		5. Present Name(s) 543 Westport Rd.		6. Other Name(s)	
7. Location of Negatives Historic Kansas City Found.		8. Specific Location		9. Thematic Category Architecture	
10. City or Town II Rural, Township & Vicinity Kansas City, Missouri		11. Date(s) or Period c.1952		12. Style or Design commercial	
13. Site Plan with North Arrow Westport Ave. 543 AN		14. Architect or Engineer unknown		15. Contractor or Builder unknown	
16. Original Use, if apparent Garage		17. Present Use Garage		18. Ownership Public <input checked="" type="checkbox"/> Private <input checked="" type="checkbox"/>	
19. Owner's Name & Address, if known		20. Open to Public? Yes <input checked="" type="checkbox"/> No <input checked="" type="checkbox"/>		21. Local Contact Person or Organization Historic Kansas City Foundation	
22. Other Surveys in Which Included None		23. Changes (Explain in #42) Addition, Altered, Moved		24. Condition Interior Unknown Exterior fair	
25. Preservation Underway? Yes <input checked="" type="checkbox"/> No <input checked="" type="checkbox"/>		26. Endangered? By What? Yes <input checked="" type="checkbox"/> No <input checked="" type="checkbox"/>		27. Visible from Public Road? Yes <input checked="" type="checkbox"/> No <input checked="" type="checkbox"/>	
28. Distance from and Frontage on Road		29. Further Description of Important Features Symmetrical brick structure with garages in central two bays N facade. E and W. bays N facade with simple fenestration in stucco panels. Entrance in E bay N facade. Stone coping crowns N facade S		30. History and Significance Settled in the 1830's to service the Santa Fe and Oregon Trails, Westport was superseded by Kansas City, Mo. after the Civil War. In 1897 it was annexed by Kansas City. Recycled successfully into a district of restaurants and specialty shops in 1972.	
31. Description of Environment and Outbuildings Set close to curb. Shares party wall with 555 Westport Rd.		32. Sources of Information WP #50 102351 12/1/52 Modern Handcraft Inc. 139257 KCD 1953 Modern Handcraft Inc. 2401 Burlington		33. Prepared by Emily F. Woodward	
34. Organization Historic K.C. Foundation		35. Date 5/82		36. Revision Date(s)	









## HISTORIC INVENTORY

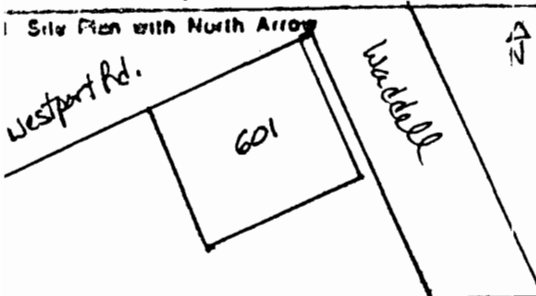
JA-AS-D2-052

1. Name		4. Present Name(s)		2. County Jackson
County Jackson		560 Westport Rd.		
Location of Negatives Historic Kansas City Found.		5. Other Name(s)		
Specific Location		16. Thematic Category Architecture	28. No. of Stories 2	4. Present Name(s) 560 Westport Rd.
City or Town If Rural, Township & Vicinity Kansas City, Missouri		17. Date(s) or Period c. 1956	29. Basement? Yes <input type="checkbox"/> No <input type="checkbox"/>	
Site Plan with North Arrow 		18. Style or Design commercial	30. Foundation Material Concrete	
19. Architect or Engineer unknown		20. Contractor or Builder unknown	31. Wall Construction concrete block	5. Other Name(s)
21. Original Use, if apparent commercial		22. Present Use commercial	32. Roof Type & Material flat/tar and gravel	
23. Ownership Public <input type="checkbox"/> Private <input checked="" type="checkbox"/>		24. Owner's Name & Address, if known	33. No. of Bays Front 9 Side 1	
25. Open to Public? Yes <input type="checkbox"/> No <input checked="" type="checkbox"/>		26. Local Contact Person or Organization Historic Kansas City Foundation	34. Wall Treatment	5. Other Name(s)
27. Other Surveys in Which Included None		35. Plan Shape rectangular	36. Changes (Explain in #42) Addition <input type="checkbox"/> Altered <input type="checkbox"/> Moved <input type="checkbox"/>	
37. Condition Interior Unknown Exterior Good		38. Preservation Underway? Yes <input type="checkbox"/> No <input type="checkbox"/>	39. Endangered? By What? Yes <input checked="" type="checkbox"/> No <input type="checkbox"/>	
40. Visible from Public Road? Yes <input checked="" type="checkbox"/> No <input type="checkbox"/>		41. Distance from and Frontage on Road	5. Other Name(s)	
Further Description of Important Features				
S. facade bays recessed, emphasized between concrete structural members. Ribbon windows on first and second stories. Central bay made up of plate glass windows and plate glass door.				
History and Significance				
Settled in the 1830's to service the Santa Fe and Oregon Trails, Westport was superseded by Kansas City, Mo. after the Civil War. In 1897 it was annexed by Kansas City. Recycled successfully into a district of restaurants and specialty shops in 1972.				
Description of Environment and Outbuildings				
Set back from curb on corner lot. Commercial structure to E.				
Sources of Information				
WP#107548 5/1/56 Parr Industrial				
48. Prepared by Emily F. Woodward				
49. Organization Historic K.C. Foundation				
48. Date 5/52				
49. Revision Date(s)				



## HISTORIC INVENTORY

JA-AS-012-053

1. No		4. Present Name(s) 601 Westport Road		2. County Jackson	
County Jackson		5. (Other Name(s)) Honeywell Alarm		4. Present Name(s) 601 Westport Rd.	
Location of Negatives Historic Kansas City Found.		16. Thematic Category Architecture		25. No. of Stories 1	
Specific Location		17. Date(s) or Period c.1950's		26. Basement? Yes <input type="checkbox"/> No <input type="checkbox"/>	
City or Town II Rural Township & Vicinity Kansas City, Missouri		18. Style or Design Commercial		30. Foundation Material concrete	
Site Plan with North Arrow 		19. Architect or Engineer unknown		31. Wall Construction steel frame	
UTM Coordinates		20. Contractor or Builder unknown		32. Roof Type & Material flat/tar and gravel	
Site: Building		21. Original Use, if apparent Commercial		33. No. of Bays Front 3 Side 1	
Structure: Object		22. Present Use Commercial		34. Wall Treatment concrete block/ stone veneer	
1. On National Register? Yes <input type="checkbox"/> No <input checked="" type="checkbox"/>		23. Ownership Public <input type="checkbox"/> Private <input checked="" type="checkbox"/>		35. Plan Shape rectangular	
12. Is it Eligible? Yes <input checked="" type="checkbox"/> No <input type="checkbox"/>		24. Owner's Name & Address, if known		36. Changes (Explain in #42) Addition <input type="checkbox"/> Altered <input type="checkbox"/> Moved <input type="checkbox"/>	
1. Part of Estab? Yes <input type="checkbox"/> No <input checked="" type="checkbox"/>		25. Open to Public? Yes <input checked="" type="checkbox"/> No <input type="checkbox"/>		37. Condition Interior Unknown Exterior Good	
14. District Potential? Yes <input checked="" type="checkbox"/> No <input type="checkbox"/>		26. Local Contact Person or Organization Historic Kansas City Foundation		38. Preservation Underway? Yes <input type="checkbox"/> No <input type="checkbox"/>	
5. Name of Established District		27. Other Surveys in Which Included None		39. Endangered? By What? Yes <input checked="" type="checkbox"/> No <input type="checkbox"/>	
2. Further Description of Important Features Low flat structure with symmetrical plan. Central bay recessed with two single leaf aluminum entrances. E & W bays with stone veneer and corners punctuated by rectangular glass panels.				40. Visible from Public Road? Yes <input checked="" type="checkbox"/> No <input type="checkbox"/>	
3. History and Significance Settled in the 1830's to service the Santa Fe and Oregon Trails, Westport was superseded by Kansas City, Mo. after the Civil War. In 1897 it was annexed by Kansas City. Recycled successfully into a district of restaurants and specialty shops in 1972.				41. Distance from and Frontage on Road	
4. Description of Environment and Outbuildings Set close to curb on corner lot.				5. Other Name(s) Honeywell Alarm	
Sources of Information WP#64279 7/19/20 J.J. Sherni		46. Prepared by Emily F. Woodward		47. Organization Historic K.C. Foundation	
		48. Date 5/82		49. Revision Date(s)	





HONEYWELL ALARM

## HISTORIC INVENTORY

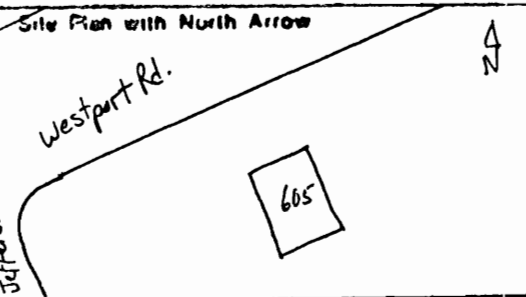
JA-AS-012-654

1 No		4 Present Name(s) 602 Westport Road		2 County Jackson	
3 Location of Negatives Historic Kansas City Found.		5 Other Name(s)		4 Present Name(s) 602 Westport Road	
6 Specific Location		16 Thematic Category Architecture		25 No. of Stories 2	
7 City or Town II Rural, Township & Vicinity Kansas City, Missouri		17 Date(s) or Period 1909		26 Basement? full Yes <input checked="" type="checkbox"/> No <input type="checkbox"/>	
8 Site Plan with North Arrow N 602 Westport Rd. Wadell		18 Style or Design commercial		29 Foundation Material limestone	
		19 Architect or Engineer unknown		30 Wall Construction Brick	
		20 Contractor or Builder unknown		31. Roof Type & Material flat/tar and gravel	
		21. Original Use, if apparent 4 unit apartment		32. No. of Bays Front 7 Side 2	
		22 Present Use commercial		33. Wall Treatment stretcher bond	
UTM Coordinates		23 Ownership Public <input type="checkbox"/> Private <input checked="" type="checkbox"/>		34. Plan Shape rectangular	
		24. Owner's Name & Address, if known		35. Changes (Explain in #42) Addition, Altered, Moved.	
		25. Open to Public? Yes <input type="checkbox"/> No <input checked="" type="checkbox"/>		36. Condition Interior Unknown Exterior Good	
9 Site: Building		26 Local Contact Person or Organization Historic Kansas City Foundation		37. Preservation Underway? Yes <input type="checkbox"/> No <input type="checkbox"/>	
Structure I, Object II		27. Other Surveys in Which Included None		38. Endangered? By What? Yes <input checked="" type="checkbox"/> No <input type="checkbox"/>	
1 On National Register? Yes <input type="checkbox"/> No <input checked="" type="checkbox"/>				39. Visible from Public Road? Yes <input checked="" type="checkbox"/> No <input type="checkbox"/>	
12 Is It Eligible? Yes <input checked="" type="checkbox"/> No <input type="checkbox"/>				40. Distance from and Frontage on Road	
13 Part of Estab. Yes <input type="checkbox"/> No <input checked="" type="checkbox"/>					
14 District Potentially? Yes <input checked="" type="checkbox"/> No <input type="checkbox"/>					
5 Name of Established District					
12 Further Description of Important Features Cubic brick mass with exposed basement on S facade. Primary entrance central on S. facade first story. All exterior fenestration with smooth stone lugsills and lintels. First and second stories both with 2 entrances onto balconets. Patterned brick parapet topped with tile coping.					
13 History and Significance Settled in the 1830's to service the Santa Fe and Oregon Trails, Westport was superseded by Kansas City, Mo. after the Civil War. In 1897 it was annexed by Kansas City. Recycled successfully into a district of restaurants and specialty shops in 1972.					
14 Description of Environment and Outbuildings Set back from curb on corner lot. Surface parking fronts property on S.					
15 Sources of Information WP#3992 10/11/1897 Dr. Hunter, BP#9348 6/28/09 (o. J.O.Wade) \$8,000.0 4 Apt. KCD 1910 J.O.Wade, Apartments, 602 Westport Av.					
46. Prepared by Emily F. Woodward					
47. Organization Historic K.C. Foundation					
48. Date 5/82					
49. Revision Date(s)					



## HISTORIC INVENTORY

JA-AS-012-055

1 No		4 Present Name(s) 605 Westport Rd.		2 County Jackson	
County Jackson		5 Other Name(s)		4 Present Name(s) 605 Westport Rd.	
Location of Negatives Historic Kansas City Found.		16 Thematic Category Architecture		29 No. of Stories 1	
Specific Location		17 Date(s) or Period 1920		29. Basement? Yes <input checked="" type="checkbox"/> No <input type="checkbox"/>	
City or Town II Rural, Township & Vicinity Kansas City, Missouri		18 Style or Design Bungalow		30 Foundation Material stone	
Site Plan with North Arrow 		19. Architect or Engineer Unknown		31. Wall Construction frame	
UTM Coordinates		20 Contractor or Builder Unknown		32. Roof Type & Material Gable/asbestos shingle	
		21. Original Use, if apparent Single family residence		33. No. of Bays Front 3 Side 3	
		22 Present Use Single family residence		34. Wall Treatment clapboard	
		23 Ownership Public <input type="checkbox"/> Private <input checked="" type="checkbox"/>		35. Plan Shape rectangular	
		24. Owner's Name & Address, if known		36. Changes (Explain in #42) Addition <input type="checkbox"/> Altered <input type="checkbox"/> Moved <input type="checkbox"/>	
		25. Open to Public? Yes <input type="checkbox"/> No <input checked="" type="checkbox"/>		37 Condition Interior Unknown Exterior Fair	
		26. Local Contact Person or Organization Historic Kansas City Foundation		38. Preservation Underway? Yes <input type="checkbox"/> No <input type="checkbox"/>	
		27. Other Surveys in Which Included None		39. Endangered? By What? Yes <input checked="" type="checkbox"/> No <input type="checkbox"/>	
0 Site: Building Structure I. Object II				40 Visible from Public Road? Yes <input checked="" type="checkbox"/> No <input type="checkbox"/>	
1 On National Register? Yes <input type="checkbox"/> No <input checked="" type="checkbox"/>		12 Is It Eligible? Yes <input checked="" type="checkbox"/> No <input type="checkbox"/>		41. Distance from and Frontage on Road	
1 Part of Estab Yes <input type="checkbox"/> Hist Dist? No <input checked="" type="checkbox"/>		14 District Potential? Yes <input checked="" type="checkbox"/> No <input type="checkbox"/>			
5 Name of Established District					
2 Further Description of Important Features Gabled front porch, offset w/brackets under deep eaves. Fenestration with entablature surrounds. Projecting bay with shed roof and exposed rafters W. Brackets under deep eaves of roof. Exterior brick chimney W.					
3 History and Significance Settled in the 1830's to service the Santa Fe and Oregon Trails, Westport was superseded by Kansas City, Mo. after the Civil War. In 1897 it was annexed by Kansas City. Recycled successfully into a district of restaurants and specialty shops in 1972.					
4 Description of Environment and Outbuildings Set back from curb on narrow lot. Asphalt drive on W. leads back to one story, frame, 2 car garage with gable roof. Boardered by commercial structures.					
Sources of Information WP# 503 11/28/1903 W.H. Whitney (611 Wpt. Rd.) BP# 37942 8/1/20 (o. Westport Dev. Co.) \$3,000.-					
46. Prepared by Emily F. Woodward					
47. Organization Historic K.C. Foundation					
48. Date 5/82 49. Revision Date(s)					





## HISTORIC INVENTORY

JA-AS-012-050

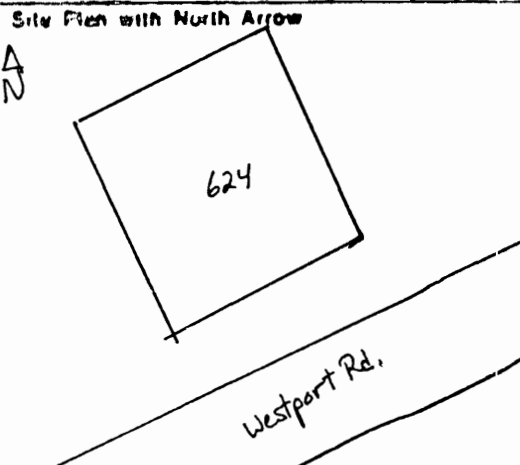
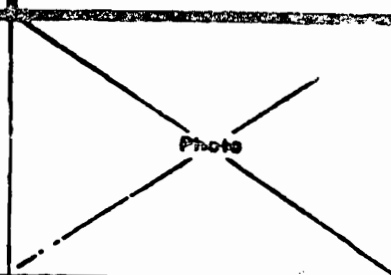
1. No		4. Present Name(s) 607 Westport Road		2. County Jackson	
County Jackson		5. Other Name(s)		3. County Jackson	
6. Location of Negatives Historic Kansas City Found.		16. Thematic Category Architecture		25. No. of Stories 1	
7. Specific Location		17. Date(s) or Period c. 1967		26. Basement? Yes <input type="checkbox"/> No <input type="checkbox"/>	
8. City or Town II Rural, Township & Vicinity Kansas City, Missouri		18. Style or Design Commercial		29. Foundation Material Concrete	
9. Site Plan with North Arrow Westport Rd. 607 N		19. Architect or Engineer unknown		30. Wall Construction Steel frame	
10. UTM Coordinates		20. Contractor or Builder unknown		31. Roof Type & Material Flat / tar & gravel	
11. On National Register? Yes <input type="checkbox"/> No <input checked="" type="checkbox"/>		21. Original Use, if apparent commercial		32. No. of Bays Front 4 Side 3	
12. Is it Eligible? Yes <input checked="" type="checkbox"/> No <input type="checkbox"/>		22. Present Use commercial		33. Wall Treatment Glass & Stretcher bond	
13. Part of Estab. Yes <input type="checkbox"/> Hist. Dist. No <input checked="" type="checkbox"/>		23. Ownership Public <input type="checkbox"/> Private <input checked="" type="checkbox"/>		34. Plan Shape rectangular	
14. District Potentially? Yes <input checked="" type="checkbox"/> No <input type="checkbox"/>		24. Owner's Name & Address, if known		35. Changes (Explain in #42) Addition <input type="checkbox"/> Altered <input type="checkbox"/> Moved <input type="checkbox"/>	
15. Name of Established District		25. Open to Public? Yes <input checked="" type="checkbox"/> No <input type="checkbox"/>		36. Condition Interior Unknown Exterior Excellent	
16. Further Description of Important Features Three bays on N. facade each inset with five rectangular glass panels. single light panels punctuate W. facade. Entrance located in recessed bay of N.W. corner. Glass panels give bold modern look.		26. Local Contact Person or Organization Historic Kansas City Foundation		37. Preservation Underway? Yes <input type="checkbox"/> No <input type="checkbox"/>	
17. History and Significance Settled in the 1830's to service the Santa Fe and Oregon Trails, Westport was superseded by Kansas City, Mo after the Civil War. In 1897 it was annexed by Kansas City. Recycled successfully into a district of restaurants and specialty shops in 1972.		27. Other Surveys in Which Included None		38. Endangered? By What? Yes <input checked="" type="checkbox"/> No <input type="checkbox"/>	
18. Description of Environment and Outbuildings Set close to curb with N.W. corner of lot attractively landscaped.		40. Visible from Public Road? Yes <input checked="" type="checkbox"/> No <input type="checkbox"/>		41. Distance from and Frontage on Road	
19. Sources of Information WP#32327 12/13/65 Bousman		46. Prepared by Emily F. Woodward		5. Other Name(s)	
		47. Organization Historic K.C. Foundation			
		48. Date 5/82			
		49. Revision Date(s)			



DATA CONSTRUCTION COMPANY

## HISTORIC INVENTORY

JA-AS-012-057

1 Name		4 Present Name(s) 624 Westport Rd.		2 County Jackson
County Jackson		5 (Other Name(s))		
Location of Negatives Historic Kansas City Found.				
Specific Location		16 Thematic Category Architecture	25 No. of Stories 2	4 Present Name(s) 624 Westport Rd.
		17 Date(s) or Period 1956	26 Basement? Yes <input type="checkbox"/> No <input type="checkbox"/>	
		18 Style or Design Commercial	30 Foundation Material concrete	
City or Town If Rural, Township & Vicinity Kansas City, Missouri		19 Architect or Engineer Glen E. Eidson	31 Wall Construction concrete block	5 Other Name(s)
Site Plan with North Arrow 		20 Contractor or Builder Construction Dept. Safeway Stores	32 Roof Type & Material flat/tar and gravel	
		21 Original Use, if apparent commercial/office	33 No. of Bays Front 3 Side 5	
		22 Present Use commercial	34 Wall Treatment Stretcher bond/smooth ashlar stone	624 Westport Rd.
		23 Ownership Public <input type="checkbox"/> Private <input checked="" type="checkbox"/>	35 Plan Shape rectangular	
		24 Owner's Name & Address, if known	36 Changes (Explain in #42) Addition <input type="checkbox"/> Altered <input type="checkbox"/> Moved <input type="checkbox"/>	
Site Building		25 Open to Public? Yes <input type="checkbox"/> No <input checked="" type="checkbox"/>	37 Condition Interior Unknown Exterior Good	5 Other Name(s)
Structure Object		26 Local Contact Person or Organization Historic Kansas City Foundation	38 Preservation Underway? Yes <input type="checkbox"/> No <input type="checkbox"/>	
On National Register? Yes <input type="checkbox"/> No <input checked="" type="checkbox"/>		27 Other Surveys in Which Included None	39 Endangered? By What? Yes <input checked="" type="checkbox"/> No <input type="checkbox"/>	
Part of Estab. Yes <input type="checkbox"/> Hist. Dist. No <input checked="" type="checkbox"/>		12 Is It Eligible? Yes <input checked="" type="checkbox"/> No <input type="checkbox"/>	40 Visible from Public Road? Yes <input checked="" type="checkbox"/> No <input type="checkbox"/>	
14 District Potential? Yes <input checked="" type="checkbox"/> No <input type="checkbox"/>		41 Distance from and Frontage on Road		
Name of Established District				
2 Further Description of Important Features Plain S. facade broken only by central entrance bay, projecting slightly from the facade with single leaf entrance flanked by plate glass windows. Above windows and entrance is ribbed aluminum siding. E facade punctuated by fenestration 1st & 2nd stories.				Photo 
3 History and Significance Settled in the 1830's to service the Santa Fe and Oregon Trails, Westport was superseded by Kansas City, Mo. after the Civil War. In 1897 it was annexed by Kansas City. Recycled successfully into a district of restaurants and specialty shops in 1972.				
Description of Environment and Outbuildings Set back from curb with surface parking to E.				
Sources of Information WP#23834 2/6/1904 Lathum BP#18538 6/29/56 (o. Safeway Stores; b, const. Dept. Safeway stores a. Glen E. Eidson) \$300,000. • KCD 1957 Glen E. Eidson Architects 11 E. Gregory Blvd.				48. Prepared by Emily F. Woodward
				49 Organization Historic K.C. Foundation
				49 Date 5/82
				49 Revision Date(s)



Office of Historic Preservation, P.O. Box 176, Jefferson City, Missouri 65101  
**HISTORIC INVENTORY**

JA-AS 012-058

<b>1. No</b> No		<b>4. Present Name(s)</b> 701 Westport Rd.		1 No	
<b>County</b> Jackson		<b>5. Other Name(s)</b> 4240 Jefferson			2 County Jackson
<b>Location of Negatives</b> Historic Kansas City Found.					
<b>Specific Location</b> <div style="border: 1px solid black; padding: 5px; margin-top: 10px;"> </div>		<b>16. Thematic Category</b> Architecture		4 Present Name(s) 701 Westport Rd.	
<b>City or Town</b> II Rural, Township & Vicinity Kansas City, Missouri		<b>17. Date(s) or Period</b> c.1920			
<b>Site Plan with North Arrow</b>		<b>18. Style or Design</b> Commercial			
		<b>19. Architect or Engineer</b> unknown			
		<b>20. Contractor or Builder</b> unknown			
		<b>21. Original Use, if apparent</b> commercial			
		<b>22. Present Use</b> commercial			
<b>UTM Coordinates</b>		<b>23. Ownership</b> Public <input type="checkbox"/> Private <input checked="" type="checkbox"/>			
		<b>24. Owner's Name &amp; Address, if known</b>			
		<b>25. Open to Public?</b> Yes <input type="checkbox"/> No <input checked="" type="checkbox"/>			
<b>6. On National Register?</b> Yes <input type="checkbox"/> No <input checked="" type="checkbox"/>		<b>26. Local Contact Person or Organization</b> Historic Kansas City Foundation		5 Other Name(s) 4240 Jefferson	
<b>7. Part of Estab. Hist. Dist.?</b> Yes <input type="checkbox"/> No <input checked="" type="checkbox"/>		<b>27. Other Surveys in Which Included</b> None			
<b>8. Name of Established District</b>					
<b>9. Site Building</b>		<b>28. Preservation Underway?</b> Yes <input type="checkbox"/> No <input checked="" type="checkbox"/>			
<b>10. Is It Eligible?</b> Yes <input checked="" type="checkbox"/> No <input type="checkbox"/>		<b>29. Endangered? By What?</b> Yes <input checked="" type="checkbox"/> No <input type="checkbox"/>			
<b>11. District Potential?</b> Yes <input checked="" type="checkbox"/> No <input type="checkbox"/>		<b>30. Visible from Public Road?</b> Yes <input checked="" type="checkbox"/> No <input type="checkbox"/>			
		<b>31. Distance from and Frontage on Road</b>			
		<b>32. Foundation Material</b> concrete			
		<b>33. Wall Construction</b> Brick			
		<b>34. Roof Type &amp; Material</b> flat/tar and gravel			
		<b>35. No. of Bays</b> Front 4 Side 2			
		<b>36. Wall Treatment</b> stretcher bond			
		<b>37. Plan Shape</b> rectangular			
		<b>38. Changes (Explain in #42)</b> Addition, Altered, Moved			
		<b>39. Condition</b> Interior Unknown Exterior Good			
		<b>40. Preservation Underway?</b> Yes <input type="checkbox"/> No <input checked="" type="checkbox"/>			
		<b>41. Endangered? By What?</b> Yes <input checked="" type="checkbox"/> No <input type="checkbox"/>			
		<b>42. Visible from Public Road?</b> Yes <input checked="" type="checkbox"/> No <input type="checkbox"/>			
		<b>43. Distance from and Frontage on Road</b>			
<b>12. Further Description of Important Features</b> Simple brick veneer building with E. bay N. facade projecting Central bay E. with single leaf entrance and five plate glass windows punctuating N. facade. Bay on W., N. facade with aluminum entrance.				6 Other Name(s) 4240 Jefferson	
<b>13. History and Significance</b> Settled in the 1830's to service the Santa Fe and Oregon Trails, Westport was superseded by Kansas City, Mo. after the Civil War. In 1897 it was annexed by Kansas City. Recycled successfully into a district of restaurants and specialty shops in 1972.					
<b>14. Description of Environment and Outbuildings</b> Set back from curb with black top surface parking to N. on corner lot.					
<b>15. Sources of Information</b> WP#63444 (4240 Jefferson) 2/10/20 Wpt. Imp Co.				7 Other Name(s) 4240 Jefferson	
<b>46. Prepared by</b> Emily F. Woodward					
<b>47. Organization</b> Historic K.C. Foundation					
<b>48. Date</b> 5/82				8 Other Name(s) 4240 Jefferson	
<b>49. Revision Date(s)</b>					





## HISTORIC INVENTORY

JA-AS-012-059

1 No		4 Present Name(s) 706 Westport Rd.		2 County Jackson	
3 Location of Negatives Historic Kansas City Found.		5 Other Name(s)		3 Present Name(s) 706 Westport Rd.	
6 Specific Location		16 Thematic Category Architecture		28 No. of Stories 1	
7 City or Town II Rural, Township & Vicinity Kansas City, Missouri		17 Date(s) or Period 1960		29 Basement? Yes <input type="checkbox"/> No <input type="checkbox"/>	
8 Site Plan with North Arrow		18 Style or Design Commercial		30 Foundation Material concrete block	
10 Site Building		19 Architect or Engineer Herb M. Wolley		31 Wall Construction Concrete	
11 On National Register? Yes <input type="checkbox"/> No <input checked="" type="checkbox"/>		20 Contractor or Builder Schwieger Const. Co.		32 Roof Type & Material flat/tar & gravel	
12 Is It Eligible? Yes <input checked="" type="checkbox"/> No <input type="checkbox"/>		21 Original Use, if apparent Commercial		33 No. of Bays Front 2 Side 1	
13 Part of Estab. Yes <input type="checkbox"/> Hist. Dist. No <input checked="" type="checkbox"/>		22 Present Use Commercial		34 Wall Treatment Stretcher Bond	
14 District Potent? Yes <input checked="" type="checkbox"/> No <input type="checkbox"/>		23 Ownership Public <input type="checkbox"/> Private <input checked="" type="checkbox"/>		35 Plan Shape rectangular	
15 Name of Established District		24 Owner's Name & Address, if known		36 Changes (Explain in #42) Addition <input type="checkbox"/> Altered <input type="checkbox"/> Moved <input type="checkbox"/>	
42 Further Description of Important Features		25 Open to Public? Yes <input type="checkbox"/> No <input checked="" type="checkbox"/>		37 Condition Interior Unknown Exterior Good	
43 History and Significance		26 Local Contact Person or Organization Historic Kansas City Foundation		38 Preservation Underway? Yes <input type="checkbox"/> No <input type="checkbox"/>	
44 Description of Environment and Outbuildings		27 Other Surveys in Which Included None		39 Endangered? By What? Yes <input checked="" type="checkbox"/> No <input type="checkbox"/>	
45 Sources of Information		46 Prepared by Emily F. Woodward		47 Organization Historic K.C. Foundation	
48 Date 5/6/2		49 Revision Date(s)		40 Visible from Public Road? Yes <input checked="" type="checkbox"/> No <input type="checkbox"/>	
49 Revision Date(s)		40 Visible from Public Road? Yes <input checked="" type="checkbox"/> No <input type="checkbox"/>		41 Distance from and Frontage on Road	

Single story brick office bldg. with flat roof. Aluminum and glass panels comprise SW bay. Single leaf glass entry door.

Settled in the 1830's to service the Santa Fe and Oregon Trails, Westport was superseded by Kansas City, Mo. after the Civil War. In 1897 it was annexed by Kansas City. Recycled successfully into a district of restaurants and specialty shops in 1972.

Set back from curb with black top drive to E.

WP# 4541 5/6/59 Schwieger Const.  
BP# 18896 1/15/60 (o. General Electric Co.: b, Schwieger Const.  
a. Herb M. Wolley \$33,700.-

48. Prepared by  
Emily F. Woodward  
47. Organization  
Historic K.C. Foundation  
48. Date  
5/6/2  
49. Revision Date(s)



## HISTORIC INVENTORY

JA-AS-012-060

1 No		4 Present Name(s) 708-712 Westport Road		2 County Jackson	
7 County Jackson		5 Other Name(s)		3 Location of Negatives Historic Kansas City Found.	
6 Specific Location		16 Thematic Category Architecture		29 No. of Stories 1	
7 City or Town II Rural, Township & Vicinity Kansas City, Missouri		17 Date(s) or Period 1962		20 Basement? Yes <input type="checkbox"/> No <input type="checkbox"/>	
8 Site Plan with North Arrow		18 Style or Design Commercial		30 Foundation Material Concrete	
UTM Coordinates		19 Architect or Engineer Costlow & Champlin		31 Wall Construction Brick	
9 Site Building		20 Contractor or Builder Chester A. Dean Const. Co.		32 Roof Type & Material Flat/tar and gravel	
10 On National Register? Yes <input type="checkbox"/> No <input checked="" type="checkbox"/>		21 Original Use, if apparent Commercial		33 No. of Bays Front 3 Side 1	
11 Part of Estab. Yes <input type="checkbox"/> Hist. Dist? No <input checked="" type="checkbox"/>		22 Present Use Commercial		34 Wall Treatment Stretcher Bond	
12 Is It Eligible? Yes <input checked="" type="checkbox"/> No <input type="checkbox"/>		23 Ownership Public <input type="checkbox"/> Private <input checked="" type="checkbox"/>		35 Plan Shape rectangular	
13 District Potent? Yes <input checked="" type="checkbox"/> No <input type="checkbox"/>		24 Owner's Name & Address, if known		36 Changes (Explain in #42) Addition <input type="checkbox"/> Altered <input type="checkbox"/> Moved <input type="checkbox"/>	
14 Name of Established District		25 Open to Public? Yes <input type="checkbox"/> No <input checked="" type="checkbox"/>		37 Condition Interior Unknown Exterior Good	
15 Further Description of Important Features		26 Local Contact Person or Organization Historic Kansas City Foundation		38 Preservation Underway? Yes <input type="checkbox"/> No <input type="checkbox"/>	
16 History and Significance		27 Other Surveys in Which Included None		39 Endangered? By What? Yes <input checked="" type="checkbox"/> No <input type="checkbox"/>	
17 Description of Environment and Outbuildings		40 Visible from Public Road? Yes <input checked="" type="checkbox"/> No <input type="checkbox"/>		41 Distance from and Frontage on Road	
18 Sources of Information		42 Prepared by Emily F. Woodward		43 Organization Historic K.C. Foundation	
19		44 Date 5/62		45 Revision Date(s)	



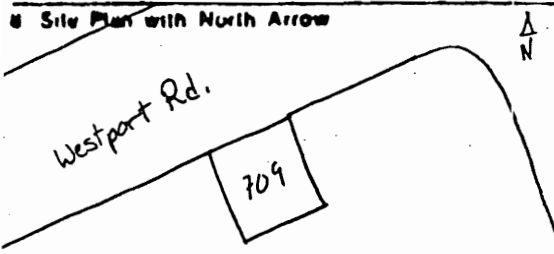




## HISTORIC INVENTORY

JA-AS-012-061

1 No		4 Present Name(s) 709 Westport Rd.		2 County Jackson	
3 Location of Negatives Historic Kansas City Found.		5 Other Name(s) Audio-Visual Services Inc.		3 County Jackson	
6 Specific Location		16 Thematic Category Architecture		28 No. of Stories 1½	
7 City or Town II Rural, Township & Vicinity Kansas City, Missouri		17 Date(s) or Period 1919		29 Basement? Yes <input type="checkbox"/> No <input type="checkbox"/>	
8 Site Plan with North Arrow		18 Style or Design Modified Dutch Colonial		30 Foundation Material stone	
UTM Coordinates		19 Architect or Engineer unknown		31 Wall Construction brick and frame	
10 Site: Building		20 Contractor or Builder unknown		32 Roof Type & Material Gambrel	
11 On National Register? Yes <input type="checkbox"/> No <input checked="" type="checkbox"/>		21 Original Use, if apparent residential		33 No. of Bays Front 5 Side 2	
12 Is It Eligible? Yes <input checked="" type="checkbox"/> No <input type="checkbox"/>		22 Present Use commercial		34 Wall Treatment stretcher bond/Stucco/ Clapboard	
13 Part of Estab. Yes <input type="checkbox"/> Hist Dist? No <input checked="" type="checkbox"/>		23 Ownership Public <input type="checkbox"/> Private <input checked="" type="checkbox"/>		35 Plan Shape rectangular	
14 District Potenti? Yes <input checked="" type="checkbox"/> No <input type="checkbox"/>		24 Owner's Name & Address, if known		36 Changes (Explain in #42) Addition <input checked="" type="checkbox"/> Altered <input checked="" type="checkbox"/> Moved <input type="checkbox"/>	
15 Name of Established District		25 Open to Public? Yes <input checked="" type="checkbox"/> No <input type="checkbox"/>		37 Condition Interior Unknown Exterior Fair	
16 Further Description of Important Features		26 Local Contact Person or Organization Historic Kansas City Foundation		38 Preservation Underway? Yes <input type="checkbox"/> No <input type="checkbox"/>	
17 History and Significance		27 Other Surveys in Which Included None		39 Endangered? By What? Yes <input checked="" type="checkbox"/> No <input type="checkbox"/>	
18 Description of Environment and Outbuildings		40 Visible from Public Road? Yes <input checked="" type="checkbox"/> No <input type="checkbox"/>		41 Distance from and Frontage on Road	
19 Sources of Information		42 Photo		5 Other Name(s) Audio-Visual Services Inc.	
43 Prepared by Emily F. Woodward		44 Organization Historic K.C. Foundation		45 Date 5/82	
46 Revision Date(s)		47		48	



Originally a Dutch Colonial with gambrel roof, altered for commercial use on N. facade with one story, store front added on in stucco, brick and wood with flat roof. Gable on N facade enclosed by shingles. First story N. facade now stucco panels w/ transoms above them and entrance to E. Exterior brick chimney on E. Three garages added onto E of structure, with flat roof.

Settled in the 1830's to service the Santa Fe and Oregon Trails, Westport was superseded by Kansas City, Mo. after the Civil War. In 1897 it was annexed by Kansas City. Recycled successfully into a district of restaurants and specialty shops in 1972.

Set close to curb on narrow lot. Commercial structure to E. Residential to W.


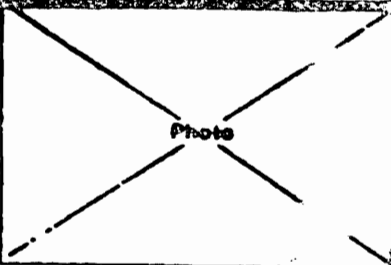
WP# 639 39 5/3/20 J. J. Sherwin  
BP# 37359 12/2/19 (o. Westport Dev. Co). \$2800.-

48. Prepared by  
Emily F. Woodward  
47. Organization  
Historic K.C. Foundation  
48. Date  
5/82  
49. Revision Date(s)



## HISTORIC INVENTORY

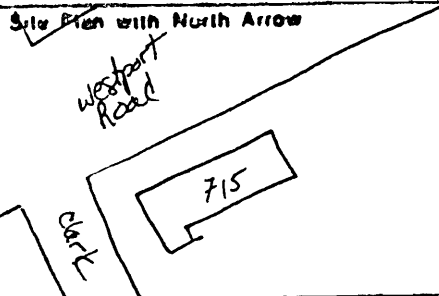
JA-AS-012-062

1. No		4. Present Name(s) 711 Westport Rd.		2. County Jackson	
County Jackson		5. (Other Name(s))		3. Present Name(s) 711 Westport Rd.	
Location of Negatives Historic Kansas City Found.		16. Thematic Category Architecture		28. No. of Stories 1	
Specific Location		17. Date(s) or Period c. 1919		29. Basement? full Yes <input checked="" type="checkbox"/> No <input type="checkbox"/>	
City or Town II Rural Township & Vicinity Kansas City, Missouri		18. Style or Design Bungalow		30. Foundation Material limestone	
Site Plan with North Arrow Westport Rd. 		19. Architect or Engineer Unknown		31. Wall Construction frame	
UTM Coordinates		20. Contractor or Builder Unknown		32. Roof Type & Material hip/gable asbestos	
		21. Original Use, if apparent single family residence		33. No. of Bays Front 2 Side 3	
		22. Present Use residence		34. Wall Treatment clapboard	
		23. Ownership Public <input type="checkbox"/> Private <input checked="" type="checkbox"/>		35. Plan Shape rectangular	
		24. Owner's Name & Address, if known		36. Changes (Explain in #42) Addition <input type="checkbox"/> Altered <input type="checkbox"/> Moved <input type="checkbox"/>	
		25. Open to Public? Yes <input type="checkbox"/> No <input checked="" type="checkbox"/>		37. Condition Interior Unknown Exterior Poor	
		26. Local Contact Person or Organization Historic Kansas City Foundation		38. Preservation Underway? Yes <input type="checkbox"/> No <input type="checkbox"/>	
		27. Other Surveys in Which Included None		39. Endangered? By What? Yes <input checked="" type="checkbox"/> No <input type="checkbox"/>	
Site: Building		12. Is It Eligible? Yes <input checked="" type="checkbox"/> No <input type="checkbox"/>		40. Visible from Public Road? Yes <input checked="" type="checkbox"/> No <input type="checkbox"/>	
On National Register? Yes <input type="checkbox"/> No <input checked="" type="checkbox"/>		14. District Potentially? Yes <input checked="" type="checkbox"/> No <input type="checkbox"/>		41. Distance from and Frontage on Road	
Name of Established District					
Further Description of Important Features Front porch with hip roof runs across N. facade. Gablet above steps leading onto porch. Entrance in recessed W bay of N. facade. Gable roof on E bay N facade. Gable roof on projecting tripartite bay W facade. Centre brick chimney Embricated shingles in gable ends.				5. Other Name(s)	
History and Significance Settled in the 1830's to service the Santa Fe and Oregon Trails, Westport was superseded by Kansas City, Mo. after the Civil War. In 1897 it was annexed by Kansas City. Recycled successfully into a district of restaurants and specialty shops in 1972.				Photo 	
Description of Environment and Outbuildings Set back from curb with driveway on W leads back to two car frame garage with gable roof.					
Sources of Information WP#63134 11/3/19 Westport Development Co.		46. Prepared by Emily F. Woodward		47. Organization Historic K.C. Foundation	
		48. Date 5/82		49. Revision Date(s)	



## HISTORIC INVENTORY

JA-AS-012-063

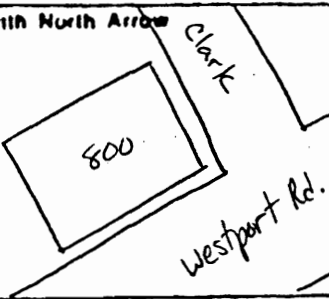
1 No		4 Present Name(s) 715 Westport Rd.		2 County Jackson	
County Jackson		5 (Other Name(s))		4 Present Name(s) 715 Westport Rd.	
Location of Negatives Historic Kansas City Found.		16 Thematic Category Architecture		25 No. of Stories 1	
Specific Location		17 Date(s) or Period c. 1891		26 Basement? full Yes <input checked="" type="checkbox"/> No <input type="checkbox"/>	
City or Town II Rural, Township & Vicinity Kansas City, Missouri		18 Style or Design commercial		30 Foundation Material stone	
Site Plan with North Arrow 		19 Architect or Engineer unknown		31 Wall Construction frame	
UTM Coordinates		20 Contractor or Builder unknown		32 Roof Type & Material hipped gable/asphalt	
Site Building		21 Original Use, if apparent Residential		33 No. of Bays Front 3 Side 5	
Structure I. Object II		22 Present Use Commercial		34 Wall Treatment stucco	
On National Register? Yes <input type="checkbox"/> No <input checked="" type="checkbox"/>		23 Ownership Public <input type="checkbox"/> Private <input checked="" type="checkbox"/>		35 Plan Shape rectangular	
12 Is It Eligible? Yes <input checked="" type="checkbox"/> No <input type="checkbox"/>		24 Owner's Name & Address, if known		36 Changes (Explain in #42) Addition <input type="checkbox"/> Alteration <input checked="" type="checkbox"/> Moved <input type="checkbox"/>	
14 District Potential? Yes <input checked="" type="checkbox"/> No <input type="checkbox"/>		25 Open to Public? Yes <input type="checkbox"/> No <input checked="" type="checkbox"/>		37 Condition Interior Unknown Exterior Good	
Name of Established District		26 Local Contact Person or Organization Historic Kansas City Foundation		38 Preservation Underway? Yes <input type="checkbox"/> No <input type="checkbox"/>	
		27 Other Surveys in Which Included None		39 Endangered? By What? Yes <input checked="" type="checkbox"/> No <input type="checkbox"/>	
2 Further Description of Important Features Original residential structure altered drastically by addition of plain stucco walls. N facade with single leaf glass entrance flanked by glass panels. W. facade with glass bricks in fenestration.				40 Visible from Public Road? Yes <input checked="" type="checkbox"/> No <input type="checkbox"/>	
3 History and Significance Settled in the 1830's to service the Santa Fe and Oregon Trails, Westport was superseded by Kansas City, Mo. after the Civil War. In 1897 it was annexed by Kansas City. Recycled successfully into a district of restaurants and specialty shops in 1972.				41 Distance from and Frontage on Road	
Description of Environment and Outbuildings set close to curb on corner lot. Surface parking on W.				5 Other Name(s)	
Sources of Information WP#11446 10/28/1891 Wm. Shafer				46 Prepared by Emily F. Woodward	
				47 Organization Historic K.C. Foundation	
				48 Date 5/82	
				49 Revision Date(s)	





## HISTORIC INVENTORY

JA-AS-012-064

1 No		4 Present Name(s) 800 Westport Road		2 County Jackson	
3 Other Name(s)		16 Thematic Category Architecture		23 No. of Stories 1	
5 County Jackson		17 Date(s) or Period 1952		28. Basement? Yes <input type="checkbox"/> No <input type="checkbox"/>	
6 Location of Negatives Historic Kansas City Found.		18 Style or Design commercial		30. Foundation Material concrete	
7 Specific Location		19. Architect or Engineer unknown		31. Wall Construction brick	
8 City or Town II Rural Township & Vicinity Kansas City, Missouri		20 Contractor or Builder Ernest P. Vermillion		32. Roof Type & Material flat/tar and gravel	
9 Site Plan with North Arrow 		21. Original Use, if apparent Commercial		33. No. of Bays Front 3 Side 2	
10 UTM Coordinates		22 Present Use Commercial		34. Wall Treatment stretcher bond	
11 On National Register? Yes <input type="checkbox"/> No <input checked="" type="checkbox"/>		23 Ownership Public <input type="checkbox"/> Private <input checked="" type="checkbox"/>		35. Plan Shape rectangular	
12 Is it Eligible? Yes <input checked="" type="checkbox"/> No <input type="checkbox"/>		24. Owner's Name & Address, if known		36. Changes (Explain in #42) Addition <input type="checkbox"/> Altered <input type="checkbox"/> Moved <input type="checkbox"/>	
13 Part of Estab. Yes <input type="checkbox"/> No <input checked="" type="checkbox"/>		25. Open to Public? Yes <input checked="" type="checkbox"/> No <input type="checkbox"/>		37. Condition Interior <input type="checkbox"/> Unknown <input type="checkbox"/> Exterior <input checked="" type="checkbox"/> Good <input type="checkbox"/>	
14 District Potentially? Yes <input checked="" type="checkbox"/> No <input type="checkbox"/>		26 Local Contact Person or Organization Historic Kansas City Foundation		38. Preservation Underway? Yes <input type="checkbox"/> No <input type="checkbox"/>	
15 Name of Established District		27. Other Surveys in Which Included None		39. Endangered? By What? Yes <input checked="" type="checkbox"/> No <input type="checkbox"/>	
42 Further Description of Important Features Low one story structure with centrally located slightly recessed entrance flanked by plate glass windows on S. facade. W. bay S. facade with three small windows. E. bay S. facade with two large windows and sheathed in tile. E facade with secondary entrance in S. bay and a band of three large windows in N bay.		40 Visible from Public Road? Yes <input checked="" type="checkbox"/> No <input type="checkbox"/>		41. Distance from and Frontage on Road	
43 History and Significance Settled in the 1830's to service the Santa Fe and Oregon Trails, Westport was superseded by Kansas City, Mo. after the Civil War. In 1897 it was annexed by Kansas City. Recycled successfully into a district of restaurants and specialty shops in 1972.		44 Description of Environment and Outbuildings Set close to curb on corner lot. Commercial structure on W.		45. Prepared by Emily F. Woodward	
45 Sources of Information WP#101935 9/18/52 H. Vermillion BP#17741 9/18/52 (o. Dan R. Sanford & Sons; b, Ernest Vermillion) KCD 1953 Ernest P. Vermillion, bldg. contr. \$24,000.-		46. Organization Historic K.C. Foundation		47. Date 5/82	
		48. Revision Date(s)			



## HISTORIC INVENTORY

JA-AS-012-065

1 No		4 Present Name(s) 808-814 Westport Road		2 County Jackson	
7 County Jackson		5 Other Name(s)		3 Location of Negatives Historic Kansas City Found.	
6 Specific Location		16 Thematic Category Architecture		25 No of Stories 1	
7 City or Town If Rural, Township & Vicinity Kansas City, Missouri		17 Date(s) or Period 1912		26 Basement? Yes <input type="checkbox"/> No <input type="checkbox"/>	
8 Site Plan with North Arrow		18 Style or Design Commercial		30 Foundation Material Brick	
UTM Coordinates		19 Architect or Engineer unknown		31 Wall Construction Brick	
10 Site Building		20 Contractor or Builder G. L. Brown		32 Roof Type & Material flat/tar and gravel	
11 On National Register? Yes <input type="checkbox"/> No <input checked="" type="checkbox"/>		21 Original Use, if apparent Commercial		33 No. of Bays Front 5 Side 2	
12 Is It Eligible? Yes <input checked="" type="checkbox"/> No <input type="checkbox"/>		22 Present Use Commercial		34 Wall Treatment stretcher bond	
13 Part of Estab. Yes <input type="checkbox"/> Hist Dist? No <input checked="" type="checkbox"/>		23 Ownership Public <input type="checkbox"/> Private <input checked="" type="checkbox"/>		35 Plan Shape rectangular	
14 District Potent? Yes <input checked="" type="checkbox"/> No <input type="checkbox"/>		24 Owner's Name & Address, if known		36 Changes (Explain in #42) Addition <input type="checkbox"/> Altered <input type="checkbox"/> Moved <input type="checkbox"/>	
15 Name of Established District		25 Open to Public? Yes <input checked="" type="checkbox"/> No <input type="checkbox"/>		37 Condition Interior <input type="checkbox"/> Exterior <input checked="" type="checkbox"/>	
42 Further Description of Important Features		26 Local Contact Person or Organization Historic Kansas City Foundation		38 Preservation Underway? Yes <input type="checkbox"/> No <input type="checkbox"/>	
One story brick structure containing five separate retail spaces. Each bay separated by brick wall. Plate glass windows w/transoms and an entrance included in each bay. Stone string course runs across facade above shop fronts. Plain parapet enhanced only by tile crests and tile coping crowning the structure.		27 Other Surveys in Which Included None		39 Endangered? By What? Yes <input checked="" type="checkbox"/> No <input type="checkbox"/>	
43 History and Significance		40 Visible from Public Road? Yes <input checked="" type="checkbox"/> No <input type="checkbox"/>		41 Distance from and Frontage on Road	
Settled in the 1830's to service the Santa Fe and Oregon Trails, Westport was superseded by Kansas City, Mo. after the Civil War. In 1897 it was annexed by Kansas City. Recycled successfully into a district of restaurants and specialty shops in 1972.		44 Description of Environment and Outbuildings Set close to curb.		45 Sources of Information WP#74716 (808-10-12-14 & 16 Wpt. rd.) 9/24/23 W. N. Richardson BP#10650 6/28/12 (. H.D. Yoder; b.a, G.L. Brown)\$15,000.- KCD 1913 Henry KCD D. Yoder mngr. realestate dept. Thayer-Moore Brokerage Co. (r. 814 Westport Rd.)	
46 Prepared by Emily F. Woodward		47 Organization Historic K.C. Foundation		48 Date 5/82	
49 Revision Date(s)					







## HISTORIC INVENTORY

JA-AS-012-066

1 No		4 Present Name(s) 821-823 Westport Road		2 County Jackson	
2 County Jackson		5 Other Name(s) The Old Westport Flea Market		3 Location of Negatives Historic Kansas City Found.	
3 Location of Negatives Historic Kansas City Found.		6 Specific Location		16 Thematic Category Architecture	
6 Specific Location		17 Date(s) or Period c.1901		28 No. of Stories 1	
7 City or Town II Rural, Township & Vicinity Kansas City, Missouri		18 Style or Design Commercial		29 Basement? Yes <input type="checkbox"/> No <input type="checkbox"/>	
8 Site Plan with North Arrow		19 Architect or Engineer Unknown		30 Foundation Material Stone	
8 Site Plan with North Arrow		20 Contractor or Builder Unknown		31 Wall Construction Brick	
8 Site Plan with North Arrow		21 Original Use, if apparent Commercial		32 Roof Type & Material flat/tar and gravel	
8 Site Plan with North Arrow		22 Present Use Commercial		33 No. of Bays Front 5 Side 4	
8 Site Plan with North Arrow		23 Ownership Public <input type="checkbox"/> Private <input checked="" type="checkbox"/>		34 Wall Treatment stretcher bond	
8 Site Plan with North Arrow		24 Owner's Name & Address, if known		35 Plan Shape rectangular	
8 Site Plan with North Arrow		25 Open to Public? Yes <input checked="" type="checkbox"/> No <input type="checkbox"/>		36 Changes (Explain in #42) Addition <input type="checkbox"/> Altered <input type="checkbox"/> Moved <input type="checkbox"/>	
8 Site Plan with North Arrow		26 Local Contact Person or Organization Historic Kansas City Foundation		37 Condition Interior <input type="checkbox"/> Unknown <input type="checkbox"/> Exterior <input type="checkbox"/> fair <input type="checkbox"/>	
8 Site Plan with North Arrow		27 Other Surveys in Which Included None		38 Preservation Underway? Yes <input type="checkbox"/> No <input type="checkbox"/>	
10 Site: Building		11 On National Register? Yes <input type="checkbox"/> No <input checked="" type="checkbox"/>		39 Endangered? By What? Yes <input checked="" type="checkbox"/> No <input type="checkbox"/>	
10 Site: Building		12 Is It Eligible? Yes <input checked="" type="checkbox"/> No <input type="checkbox"/>		40 Visible from Public Road? Yes <input checked="" type="checkbox"/> No <input type="checkbox"/>	
10 Site: Building		13 Part of Estab. Hist. Dist.? Yes <input type="checkbox"/> No <input checked="" type="checkbox"/>		41 Distance from and Frontage on Road	
10 Site: Building		14 District Potenti? Yes <input checked="" type="checkbox"/> No <input type="checkbox"/>			
15 Name of Established District					
42 Further Description of Important Features Simple single story brick structure divided into 5 bays by brick pillars on N. facade. Bays (N facade) with plate glass display windows and entrances. Simple cornice crowns structure.				5 Other Name(s) The Old Westport Flea Market	
43 History and Significance Settled in the 1830's to service the Santa Fe and Oregon Trails, Westport was superseded by Kansas City, Mo. after the Civil War. In 1897 it was annexed by Kansas City. Recycled successfully into a district of restaurants and specialty shops in 1972.				45 Sources of Information WP #18823 5/28/1901 C.O. Proctor	
44 Description of Environment and Outbuildings Set close to curb; shares party wall with 825 Westport Road. Surface parking on E.				46 Prepared by Emily F. Woodward	
45 Sources of Information				47 Organization Historic K.C. Foundation	
45 Sources of Information				48 Date 5/82	
45 Sources of Information				49 Revision Date(s)	



## HISTORIC INVENTORY

JA-AS-012-067

1 Name		4 Present Name(s) 822 Westport Road		2 County Jackson	3 Present Name(s) The George Wiedenmann Residence
2 County Jackson		5 Other Name(s)			
3 Location of Negatives Historic Kansas City Found.					
6 Specific Location		16 Thematic Category Architecture		28 No. of Stories 2-2	
7 City or Town II Rural, Township & Vicinity Kansas City, Missouri		17 Date(s) or Period c. 1908		29 Basement? full Yes <input checked="" type="checkbox"/> No <input type="checkbox"/>	
8 Site Plan with North Arrow		18 Style or Design Shirtwaist		30 Foundation Material limestone	
UTM Coordinates		19 Architect or Engineer unknown		31 Wall Construction Brick and frame	
10 Site Building		20 Contractor or Builder unknown		32 Roof Type & Material Gable/asbestos	
11 On National Register? Yes <input type="checkbox"/> No <input checked="" type="checkbox"/>		21 Original Use, if apparent single family residence		33 No. of Bays Front 2 Side 3	
12 Is It Eligible? Yes <input checked="" type="checkbox"/> No <input type="checkbox"/>		22 Present Use Commercial		34 Wall Treatment stretcher bond/Clapboard	
13 Part of Estab. Yes <input type="checkbox"/> Hist. Dist. No <input checked="" type="checkbox"/>		23 Ownership Public <input type="checkbox"/> Private <input checked="" type="checkbox"/>		35 Plan Shape rectangular	
14 District Potential? Yes <input checked="" type="checkbox"/> No <input type="checkbox"/>		24 Owner's Name & Address, if known		36 Changes (Explain in #42) Addition <input type="checkbox"/> Altered <input type="checkbox"/> Moved <input type="checkbox"/>	
15 Name of Established District		25 Open to Public? Yes <input checked="" type="checkbox"/> No <input type="checkbox"/>		37 Condition Interior Unknown Exterior good	
16 Further Description of Important Features		26 Local Contact Person or Organization Historic Kansas City Foundation		38 Preservation Underway? Yes <input type="checkbox"/> No <input type="checkbox"/>	
17 History and Significance		27 Other Surveys in Which Included None		39 Endangered? By What? Yes <input checked="" type="checkbox"/> No <input type="checkbox"/>	
18 Description of Environment and Outbuildings		40 Visible from Public Road? Yes <input checked="" type="checkbox"/> No <input type="checkbox"/>		41 Distance from and Frontage on Road	
19 Sources of Information		45 Prepared by Emily F. Woodward		46 Organization Historic K.C. Foundation	
20 Set back from curb on large lot on primarily commercial strip.		47 Date 5/82		48 Revision Date(s)	

2 County  
Jackson

3 Present Name(s)  
822 Westport Road

5 Other Name(s)  
The George Wiedenmann Residence



## HISTORIC INVENTORY

JA AS-012-0608

1. Name		4. Present Name(s) 827 Westport Rd.		1. No 2. County Jackson 3. Location of Negatives Historic Kansas City Found. 4. Specific Location
2. County Jackson		5. Other Name(s)		
3. Location of Negatives Historic Kansas City Found.				
6. Specific Location		16. Thematic Category Architecture	28. No. of Stories 2	2. County Jackson 3. Location of Negatives Historic Kansas City Found. 4. Specific Location
7. City or Town II Rural, Township & Vicinity Kansas City, Missouri		17. Date(s) or Period c.1910	29. Basement? full Yes <input checked="" type="checkbox"/> No <input type="checkbox"/>	
8. Site Plan with North Arrow		18. Style or Design commercial	30. Foundation Material stone	
9. UTM Coordinates		19. Architect or Engineer unknown	31. Wall Construction Brick	3. Location of Negatives Historic Kansas City Found. 4. Specific Location
10. Site Building		20. Contractor or Builder unknown	32. Roof Type & Material flat/tar and gravel	
11. On National Register? Yes <input type="checkbox"/> No <input checked="" type="checkbox"/>		21. Original Use, if apparent Commercial	33. No. of Bays Front 1 Side 3	
12. Is it Eligible? Yes <input checked="" type="checkbox"/> No <input type="checkbox"/>		22. Present Use commercial	34. Wall Treatment stretcher bond	4. Present Name(s) 827 Westport Road
13. Part of Estab. Yes <input type="checkbox"/> Hist Dist? No <input checked="" type="checkbox"/>		23. Ownership Public <input type="checkbox"/> Private <input checked="" type="checkbox"/>	35. Plan Shape rectangular	
14. District Potenti? Yes <input checked="" type="checkbox"/> No <input type="checkbox"/>		24. Owner's Name & Address, if known	36. Changes (Explain in #42) Addition <input type="checkbox"/> Altered <input type="checkbox"/> Moved <input type="checkbox"/>	
15. Name of Established District		25. Open to Public? Yes <input checked="" type="checkbox"/> No <input type="checkbox"/>	37. Condition Interior Unknown Exterior Good	5. Other Name(s)
16. Further Description of Important Features		26. Local Contact Person or Organization Historic Kansas City Foundation	38. Preservation Underway? Yes <input type="checkbox"/> No <input type="checkbox"/>	
17. History and Significance		27. Other Surveys in Which Included None	39. Endangered? By What? Yes <input checked="" type="checkbox"/> No <input type="checkbox"/>	
18. Description of Environment and Outbuildings		40. Visible from Public Road? Yes <input checked="" type="checkbox"/> No <input type="checkbox"/>		5. Other Name(s)
19. Sources of Information		41. Distance from and Frontage on Road		
20. Prepared by Emily F. Woodward		42. Organization Historic K.C. Foundation		
21. Date 5/82		43. Revision Date(s)		





## HISTORIC INVENTORY

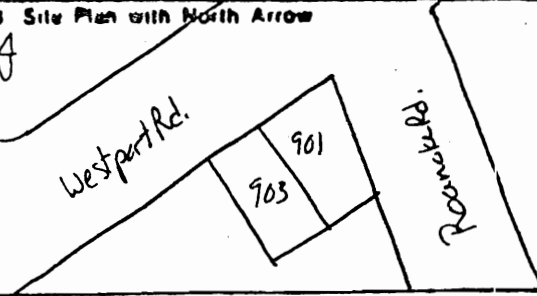
JA-AS-012-069

1. No		4. Present Name(s) 900-902 Westport Rd.		2. County Jackson		5. Other Name(s)	
3. Location of Negatives Historic Kansas City Found.		6. Specific Location		10. Thematic Category Architecture		20. No. of Stories 2	
7. City or Town II Rural Township & Vicinity Kansas City, Missouri		17. Date(s) or Period 1912		28. Basement? full Yes <input checked="" type="checkbox"/> No <input type="checkbox"/>		30. Foundation Material stone	
8. Site Plan with North Arrow		18. Style or Design commercial		31. Wall Construction brick		32. Roof Type & Material flat/tar and gravel	
		19. Architect or Engineer Edger B. Albertson		33. No. of Bays Front 3 Side 3		34. Wall Treatment stretcher bond	
		20. Contractor or Builder Edger B. Albertson		35. Plan Shape rectangular		36. Changes (Explain in #42) Addition: <input type="checkbox"/> Altered: <input type="checkbox"/> Moved: <input type="checkbox"/>	
UTM Coordinates		21. Original Use, if apparent Commercial		37. Condition Interior: <input type="checkbox"/> Unknown <input type="checkbox"/> Exterior: <input checked="" type="checkbox"/> Good <input type="checkbox"/>		38. Preservation Underway? Yes <input type="checkbox"/> No <input checked="" type="checkbox"/>	
23. Ownership Public <input type="checkbox"/> Private <input checked="" type="checkbox"/>		24. Owner's Name & Address, if known		39. Endangered? By What? Yes <input checked="" type="checkbox"/> No <input type="checkbox"/>		40. Visible from Public Road? Yes <input checked="" type="checkbox"/> No <input type="checkbox"/>	
25. Open to Public? Yes <input checked="" type="checkbox"/> No <input type="checkbox"/>		26. Local Contact Person or Organization Historic Kansas City Foundation		41. Distance from and Frontage on Road		42. Further Description of Important Features	
27. Other Surveys in Which Included None		28. Local Contact Person or Organization Historic Kansas City Foundation		43. History and Significance		44. Description of Environment and Outbuildings	
29. On National Register? Yes <input type="checkbox"/> No <input checked="" type="checkbox"/>		30. Is it Eligible? Yes <input checked="" type="checkbox"/> No <input type="checkbox"/>		45. Sources of Information		46. Prepared by Emily F. Woodward	
31. Part of Estab. Hist. Dist.? Yes <input type="checkbox"/> No <input checked="" type="checkbox"/>		32. District Potential? Yes <input checked="" type="checkbox"/> No <input type="checkbox"/>		47. Organization Historic K.C. Foundation		48. Date 5/82	
43. History and Significance		44. Description of Environment and Outbuildings		49. Revision Date(s)		50. Under Name(s)	
Settled in the 1830's to service the Santa Fe and Oregon Trails, Westport was superseded by Kansas City, Mo. after the Civil War. In 1897 it was annexed by Kansas City. Recycled successfully into a district of restaurants and specialty shops in 1972.		Set close to curb on corner lot shares party wall with 902 1/2		48. Date 5/82		49. Revision Date(s)	
45. Sources of Information WF# 8245, BF# 10477 3/1/12 (c.h.a.; E.B. Albertson) \$5000. KCD 1913 Edger B. Alberston(contr.) r. 44 E. Concord Av.		46. Prepared by Emily F. Woodward		47. Organization Historic K.C. Foundation		48. Date 5/82	
47. Organization Historic K.C. Foundation		48. Date 5/82		49. Revision Date(s)		50. Under Name(s)	



## HISTORIC INVENTORY

JA-AS-012-070

1 Mn		4 Present Name(s) 901-903 Westport Road		2 County Jackson
2 County Jackson		5 Other Name(s)		
3 Location of Negatives Historic Kansas City Found.				
6 Specific Location		16 Thematic Category Architecture	25 No. of Stories 2	4 Present Name(s) 901-903 Westport Rd.
7 City or Town If Rural, Township & Vicinity Kansas City, Missouri		17 Date(s) or Period c.1906	26 Basement? Yes <input type="checkbox"/> No <input type="checkbox"/>	
8 Site Plan with North Arrow 		18 Style or Design commercial	29 Foundation Material stone	
9 UTM Coordinates		19 Architect or Engineer unknown	30 Wall Construction brick	5 Other Name(s)
10 Site: Building		20 Contractor or Builder unknown	31 Pool Type & Material flat/tar and gravel	
11 On National Register? Yes <input type="checkbox"/> No <input checked="" type="checkbox"/>		21 Original Use, if apparent commercial	32 No. of Bays Front 3 Side 2	
12 Is it Eligible? Yes <input checked="" type="checkbox"/> No <input type="checkbox"/>		22 Present Use commercial	33 Wall Treatment stretcher bond	5 Other Name(s)
13 Part of Estab. Yes <input type="checkbox"/> Hist Dist? No <input checked="" type="checkbox"/>		23 Ownership Public <input type="checkbox"/> Private <input checked="" type="checkbox"/>	34 Plan Shape rectangular	
14 District Potent? Yes <input checked="" type="checkbox"/> No <input type="checkbox"/>		24 Owner's Name & Address, if known	35 Changes (Explain in #42) Addition <input type="checkbox"/> Altered <input type="checkbox"/> Moved <input type="checkbox"/>	
15 Name of Established District		25 Open to Public? Yes <input checked="" type="checkbox"/> No <input type="checkbox"/>	36 Condition Interior Unknown Exterior Poor	5 Other Name(s)
16 Further Description of Important Features Cubic brick structure with modest detailing. E. bay N. facade first story, with recessed angled entrance on E. corner and plate glass display windows. Central bay with 2 recessed entrances. W bay with entrance flanked by plate glass display windows. Second story fenestration with smooth stone lugsills and arched radiating headers. Patterned brick parapet with tile coping crowns structure.		26 Local Contact Person or Organization Historic Kansas City Foundation	37 Preservation Underway? Yes <input type="checkbox"/> No <input type="checkbox"/>	
17 History and Significance Settled in the 1830's to service the Santa Fe and Oregon Trails, Westport was superseded by Kansas City, Mo after the Civil War. In 1897 it was annexed by Kansas City. Recycled successfully into a district of restaurants and specialty shops in 1972.		27 Other Surveys in Which Included None	38 Endangered? By What? Yes <input checked="" type="checkbox"/> No <input type="checkbox"/>	
18 Description of Environment and Outbuildings Set close to curb on corner lot.		40 Visible from Public Road? Yes <input checked="" type="checkbox"/> No <input type="checkbox"/>		5 Other Name(s)
19 Sources of Information WP#30523 5/3/1906 J.J. Seckinger		41 Distance from and Frontage on Road		
20 Prepared by Emily F. Woodward		42 Organization Historic K.C. Foundation		
21 Date 5/82		43 Revision Date(s)		



LAWRENCE GALLERY

EARN 12 PER HR.  
PART OR  
FULL TIME

MIDWEST UNITED INC.  
WHOLESALE SUPPLIERS OF  
WATCHES RINGS JEWELRY & OTHERS  
CLOSE OUTS. SALESMEN WANTED  
DEALERS & PUBLIC MUSEUMS

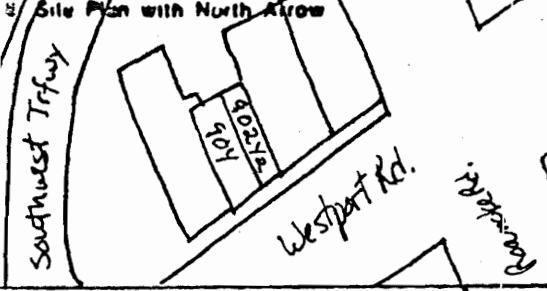
WATCHES  
RINGS  
JEWELRY  
OTHERS  
CLOSE OUTS  
SALESMEN  
DEALERS  
PUBLIC MUSEUMS

OPEN



## HISTORIC INVENTORY

JA-MS-012-071

1. Name		4. Present Name(s)		1. No	
County		902½ - 904 Westport Rd.			
Jackson		5. Other Name(s)			
6. Location of Negatives		16. Thematic Category		29. No. of Stories	
Historic Kansas City Found.		Architecture		1 & 2	
7. Specific Location		17. Date(s) or Period		28. Basement?	
		c. 1912		Yes <input checked="" type="checkbox"/> No <input type="checkbox"/>	
8. City or Town II Rural, Township & Vicinity		18. Style or Design		30. Foundation Material	
Kansas City, Missouri		commercial		stone	
9. Site Plan with North Arrow		19. Architect or Engineer		31. Wall Construction	
		unknown		brick	
UTM Coordinates		20. Contractor or Builder		32. Roof Type & Material	
		unknown		flat/tar and gravel	
10. Site Building		21. Original Use, if apparent		33. No. of Bays	
Structure I. Object I.		Commercial		Front 4 Side 3	
11. On National Register? Yes <input type="checkbox"/> No <input checked="" type="checkbox"/>		22. Present Use		34. Wall Treatment	
12. Is it Eligible? Yes <input checked="" type="checkbox"/> No <input type="checkbox"/>		Commercial		stretcher bond	
13. Part of Estab. Yes <input type="checkbox"/> Not Dist? No <input checked="" type="checkbox"/>		23. Ownership		35. Plan Shape	
14. District Potent? Yes <input checked="" type="checkbox"/> No <input type="checkbox"/>		Public <input type="checkbox"/> Private <input checked="" type="checkbox"/>		rectangular	
15. Name of Established District		24. Owner's Name & Address, if known		36. Changes (Explain in #42)	
				Addition <input type="checkbox"/> Altered <input type="checkbox"/> Moved <input type="checkbox"/>	
16. Further Description of Important Features		25. Open to Public? Yes <input checked="" type="checkbox"/> No <input type="checkbox"/>		37. Condition	
S. facade divided into two bays each with plate glass display windows flanking recessed entrances. Decorative metal cornice tops parapet hiding flat roof behind.		26. Local Contact Person or Organization		Interior <input type="checkbox"/> Unknown <input type="checkbox"/>	
		Historic Kansas City Foundation		Exterior <input type="checkbox"/> Good <input type="checkbox"/>	
		27. Other Surveys in Which Included		38. Preservation Underway? Yes <input type="checkbox"/> No <input type="checkbox"/>	
		None		39. Endangered? By What? Yes <input checked="" type="checkbox"/> No <input type="checkbox"/>	
				40. Visible from Public Road? Yes <input checked="" type="checkbox"/> No <input type="checkbox"/>	
				41. Distance from and Frontage on Road	
42. History and Significance		43. Prepared by		44. Description of Environment and Outbuildings	
Settled in the 1830's to service the Santa Fe and Oregon Trails, Westport was superseded by Kansas City, Mo. after the Civil War. In 1897 it was annexed by Kansas City. Recycled successfully into a district of restaurants and specialty shops in 1972.		Emily F. Woodward		Set close to curb on corner lot; shares party wall with 902 Westport Rd.	
		45. Organization		46. Sources of Information	
		Historic K.C. Foundation		WP#8245 5/3/12 Seberstin Realty Co.	
		47. Date		48. Revision Date(s)	
		5/82			



## HISTORIC INVENTORY

JAAS-012-072

1 No		4 Present Name(s) 907 Westport Road		2 County Jackson	
7 City or Town Kansas City, Missouri		5 Other Name(s) Laurel Bank		3 Location of Negatives Historic Kansas City Found.	
6 Specific Location		16 Thematic Category Architecture		28 No. of Stories 1	
17 Date(s) or Period c. 1955		18 Style or Design commercial		29 Basement? Yes <input type="checkbox"/> No <input checked="" type="checkbox"/>	
19 Architect or Engineer Boyd E. King		20 Contractor or Builder Sinclair Refining Co.		30 Foundation Material Cement	
21 Original Use, if apparent Gas Station		22 Present Use Commercial Bank		31 Wall Construction steel frame	
23 Ownership Public <input type="checkbox"/> Private <input checked="" type="checkbox"/>		24 Owner's Name & Address, if known		32 Roof Type & Material flat/tar and gravel	
25 Open to Public? Yes <input checked="" type="checkbox"/> No <input type="checkbox"/>		26 Local Contact Person or Organization Historic Kansas City Foundation		33 No. of Bays Front 3 Side 2	
27 Other Surveys in Which Included None		28 Changes (Explain in #42) Addition <input checked="" type="checkbox"/> Altered <input type="checkbox"/> Moved <input type="checkbox"/>		34 Wall Treatment Aluminum Siding/glass	
29 Endangered? By What? Yes <input checked="" type="checkbox"/> No <input type="checkbox"/>		30 Condition Interior Unknown Exterior Good		31 Plan Shape rectangular	
32 Visible from Public Road? Yes <input checked="" type="checkbox"/> No <input type="checkbox"/>		33 Distance from and Frontage on Road		34 Further Description of Important Features Converted gas station built of modern materials; steel and glass. N.W. corner angled with plate glass display windows wrapping around building. N bay of W facade projects slightly. Entrance centered on W. facade. Plate glass display window to S. of entrance on W. facade. Flat roof line.	
35 History and Significance Settled in the 1830's to service the Santa Fe and Oregon Trails, Westport was superseded by Kansas City, Mo after the Civil War. In 1897 it was annexed by Kansas City. Recycled successfully into a district of restaurants and specialty shops in 1972.		36 Description of Environment and Outbuildings Set far back from street on corner lot. Surface parking to N & W.		37 Sources of Information WP#27214 6/2/1905 F.G. Fisher PB# 18239 1/10/55 (O.b.-Sinclair Refining Co.; a, Boyd E. King), KCD 1956 Boyd E. King (Emp. Sinclair Refg.) \$20,000	
38 Prepared by Emily F. Woodward		39 Organization Historic K.C. Foundation		40 Date 5/82	
41 Revision Date(s)		42		43	

County  
Jackson

Present Name(s)

907 Westport Rd.

Other Name(s)  
Laurel Bank



## HISTORIC INVENTORY

JA-AS-012-073

1. No		2. County Jackson		3. Present Name(s) 51 Westport Square	
4. County Jackson		5. Other Name(s)		6. Present Name(s) 51 Westport Square	
7. Location of Negatives Historic Kansas City Found.		8. Specific Location		9. Thematic Category Architecture	
10. City or Town Kansas City, Missouri		11. Rural Township & Vicinity		12. Date(s) or Period	
13. Site Plan with North Arrow		14. Style or Design Caboose		15. Architect or Engineer	
16. UTM Coordinates		17. Contractor or Builder		18. Original Use, if apparent Caboose	
19. Site Building		20. Structure Object		21. Present Use Commercial	
22. On National Register?		23. Is It Eligible?		24. District Potential?	
25. Part of Estab. Hist. Dist.?		26. Name of Established District		27. Further Description of Important Features Caboose set in public space	
28. History and Significance Located in restored neighborhood of restaurants and specialty shops.		29. Description of Environment and Outbuildings		30. Sources of Information	
31. Prepared by Emily F. Woodward		32. Organization Historic K.C. Foundation		33. Date 5/82	
34. Revision Date(s)		35. Photo		36. Other Name(s)	



