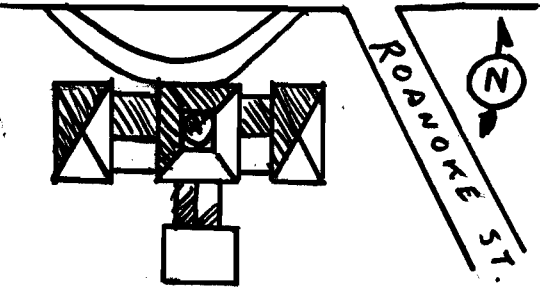




State Historical Survey and Planning Office, 909 University Avenue, Suite 215,  
Columbia, Missouri 65201

# HISTORIC INVENTORY

JA AS 076-001

29-76-0158-07 29-76-0158

1. No. WPT-		4. Present Name(s) Calvary Bible College		1. No. WPT
2. County Jackson		5. Other Name(s)		
3. Location of Negatives K.C. Landmarks Commission		Sisters of Loretto Academy		
6. Specific Location 1111 West 39th Street		16. Thematic Category		2. County Jackson
7. City or Town If Rural, Township & Vicinity Kansas City, Mo. 64111		17. Date(s) or Period 1903		
8. Site Plan with North Arrow WEST 39TH STREET		18. Style or Design Neo Classic-Colonial Revival		
		19. Architect or Engineer Barnett, Hayes and Barnett (St. Louis)		4. Present Name(s) Calvary Bible College
		20. Contractor or Builder Stephen J. Hayde		
		21. Original Use, if apparent Educational-seminary		
9. Coordinates UTM Lat. Long.		22. Present Use Educational-seminary		5. Other Name(s) Sisters of Loretto Academy
10. Site Building Structure Object		23. Ownership Public <input type="checkbox"/> Private <input checked="" type="checkbox"/>		
11. On National Register? Yes <input type="checkbox"/> No <input checked="" type="checkbox"/>		24. Owner's Name & Address, if known Calvary Bible College 1111 West 39th Street Kansas City, Mo. 64111		
12. Is It Eligible? Yes <input checked="" type="checkbox"/> No <input type="checkbox"/>		25. Open to Public? Restricted Yes <input checked="" type="checkbox"/> No <input type="checkbox"/>		3. Present Name(s) Sisters of Loretto Academy
13. Part of Estab. Hist. Dist.? Yes <input type="checkbox"/> No <input checked="" type="checkbox"/>		26. Local Contact Person or Organization Kansas City Landmarks Comm.		
14. District Potent'l? Yes <input checked="" type="checkbox"/> No <input type="checkbox"/>		27. Other Surveys in Which Included None		
15. Name of Established District		28. No. of Stories Four		3. Present Name(s) Sisters of Loretto Academy
		29. Basement? Yes <input type="checkbox"/> No <input checked="" type="checkbox"/>		
		30. Foundation Material Rubble stone		
		31. Wall Construction Masonry		3. Present Name(s) Sisters of Loretto Academy
		32. Roof Type & Material hipped copper slate		
		33. No. of Bays Front 22 Side		
		34. Wall Treatment Birch veneers & cut stone		3. Present Name(s) Sisters of Loretto Academy
		35. Plan Shape Modified-T		
		36. Changes (Explain in #42) Addition <input checked="" type="checkbox"/> Altered <input type="checkbox"/> Moved <input type="checkbox"/>		
		37. Condition Interior Exterior Excellent		3. Present Name(s) Sisters of Loretto Academy
		38. Preservation Underway? Yes <input checked="" type="checkbox"/> No <input type="checkbox"/>		
		39. Endangered? By What? Yes <input type="checkbox"/> No <input checked="" type="checkbox"/>		
		40. Visible from Public Road? Yes <input checked="" type="checkbox"/> No <input type="checkbox"/>		3. Present Name(s) Sisters of Loretto Academy
		41. Distance from and Frontage on Road 100 ft 265' along W. 39th		
42. Further Description of Important Features Main entrance faces North consisting of tabernacle frame. Consists of central structure with two four story wings connected to central structure up three story passageways and rooms. Central structure surmounted by hipped roof topped by copper lantern of Bramente style. East & west wings topped by hip roofs surmounted by smaller cupolas. Fenestration consists of rectangular double hung-sash windows with stone (Cont. p.2)				
43. History and Significance Structure erected in 1903-04 to serve the Sisters of Loretto, a Catholic order founded in America for the higher education of girls. Only known extant work in Kansas City of the major St. Louis architectural firm of Barnett, Hayes and Barnett. The structure was designed to rival if not excell similar Loretto academies in Denver, Colorado; Flerisant, Missouri (Cont. p 2)				
44. Description of Environment and Outbuildings Structure rests on large pentagonal-shape blocked to the south, east and west are Westport residences. To the north are commercial structures or residences reconverted for commercial use.				
45. Sources of Information Kansas City Star June 19, 1903 p.6 Western Contractor Vol. 2 No. 4, January 27, 1903 p.1				
46. Prepared by Ed Miszczuk				
47. Organization Landmarks Commission of KC, MO				
48. Date 1-76 49. Revision Date(s)				3. Present Name(s) Sisters of Loretto Academy

HISTORIC INVENTORY -- State Historical Survey and Planning Office

Calvary Bible College  
1111 West 39th Street  
Kansas City, MO 64111

Page Two

42. Further Description of Important Features (cont.)

lintels and sills, arranged in single, paired or triple groupings. -A brick addition is placed to the south.

43. History and Significance (Cont.)

and Bardstown, Kentucky. one of the largest structures in Westport.

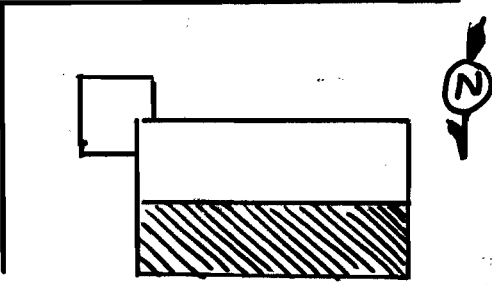



State Historical Survey and Planning Office, 909 University Avenue, Suite 215,  
Columbia, Missouri 65201

# HISTORIC INVENTORY

JA AS-076-002

29-76-00158-00

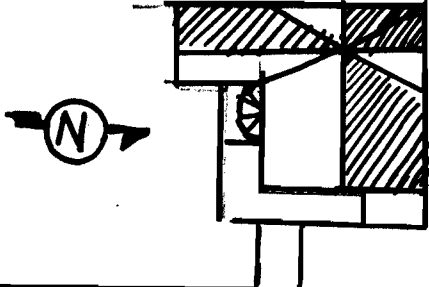

1. No. WPT		4. Present Name(s) St. James Baptist Church		1. No. WPT 2. County Jackson 3. Location of Negatives Kansas City Landmarks Commission
2. County Jackson		5. Other Name(s)		
3. Location of Negatives Kansas City Landmarks Commission				
6. Specific Location 508 W. 43rd Street. N.W. corner of West 43rd St and Washington Street		16. Thematic Category		28. No. of Stories 1 29. Basement? Yes <input checked="" type="checkbox"/> No <input type="checkbox"/> 30. Foundation Material Concrete Cinder Blocks 31. Wall Construction Frame 32. Roof Type & Material Gabled asphalt shingling 33. No. of Bays Front 2 Side 5 34. Wall Treatment Lap cut wood slats 35. Plan Shape Rectangular
7. City or Town If Rural, Township & Vicinity Kansas City, Mo. 64111		17. Date(s) or Period 1939; 1953		
8. Site Plan with North Arrow W. 43rd Street 		18. Style or Design Builders Venacular		
9. Coordinates UTM Lat. Long.		19. Architect or Engineer Unknown		4. Present Name(s) St. James Baptist Church
		20. Contractor or Builder Unknown		
		21. Original Use, if apparent Church		
10. Site Building <input checked="" type="checkbox"/> Structure Object <input type="checkbox"/>		22. Present Use Church		5. Other Name(s)
11. On National Register? Yes <input type="checkbox"/> No <input checked="" type="checkbox"/>		23. Ownership Public <input type="checkbox"/> Private <input checked="" type="checkbox"/>		
12. Is It Eligible? Yes <input type="checkbox"/> No <input checked="" type="checkbox"/>		24. Owner's Name & Address, if known St. James Baptist Church, 508 W. 43rd Street Kansas City, Mo. 64111		
13. Part of Estab. Hist. Dist.? Yes <input type="checkbox"/> No <input checked="" type="checkbox"/>		25. Open to Public? Yes <input checked="" type="checkbox"/> No <input type="checkbox"/> Restricted		46. Prepared by Ed Miszczuk 47. Organization K.C. Landmarks Commission 48. Date 1/76 49. Revision Date(s)
14. District Potent'l? Yes <input checked="" type="checkbox"/> No <input type="checkbox"/>		26. Local Contact Person or Organization K.C. Landmarks Commission		
15. Name of Established District		27. Other Surveys in Which Included K.C. Landmarks Commission  None		
42. Further Description of Important Features Main facade faces east. Main entrance approached on south facade of belfry placed along southeast corner of structure. Fenestration consists of pointed arched windows divided into smaller pointed arched lights by wooden tracery. Occuli windows are placed along parapet level of belfry. Enclosed wooden porch placed along west facade. Remodeled in 1953.				
43. History and Significance St. James Baptist Church organized in 1872 to serve the Baptist men and women of the ex-slave and Negro Westport community. Present and second Black Baptist church in Westport was erected in 1939 under the pastorate of Rev. R.L. Lillard. Significant as one of the few remaining Westport churches in servicing the local Black community.				
44. Description of Environment and Outbuildings Structure is situated in a predominately residential area. To the northeast and west are residences. To the south are vacant lots.				
45. Sources of Information Kansas City Star, November 21, 1953, p. 15				



# HISTORIC INVENTORY

3A AS-076 C03  
20-76-00158-00

State Historical Survey and Planning Office, 909 University Avenue, Suite 215,  
Columbia, Missouri 65201

1. No. <b>WPT</b>		4. Present Name(s)		1. No. WPT
2. County <b>Jackson</b>		5. Other Name(s)		
3. Location of Negatives <b>Kansas City Landmarks Commission</b>		Charles K. Price Residence		2. County Jackson
6. Specific Location  <b>3932 Central Street</b>		16. Thematic Category		
7. City or Town, If Rural, Township & Vicinity <b>Kansas City, MO 64111</b>		17. Date(s) or Period <b>ca 1885</b>		4. Present Name(s)
8. Site Plan with North Arrow 		18. Style or Design <b>Queen Anne, Chicago influenced</b>		
<b>CENTRAL STREET</b>		19. Architect or Engineer <b>Unknown</b>		5. Other Name(s) <b>Charles K. Price Residence</b>
		20. Contractor or Builder <b>Unknown</b>		
		21. Original Use, if apparent <b>Residence</b>		
		22. Present Use <b>Residence</b>		
9. Coordinates <b>UTM</b> Lat. Long.		23. Ownership <b>Public <input type="checkbox"/> Private <input checked="" type="checkbox"/></b>		6. Other Name(s)
10. Site <input checked="" type="checkbox"/> Building <input checked="" type="checkbox"/> Structure <input type="checkbox"/> Object <input type="checkbox"/>		24. Owner's Name & Address, if known <b>Robinson Lawn and Golf Course Supplies, Inc. 11918 Grandview Rd. (Cont.)</b>		
11. On National Register? Yes <input type="checkbox"/> No <input checked="" type="checkbox"/>		25. Open to Public? Yes <input checked="" type="checkbox"/> No <input type="checkbox"/>		7. Other Name(s)
12. Is It Eligible? Yes <input checked="" type="checkbox"/> No <input type="checkbox"/>		26. Local Contact Person or Organization <b>Landmarks Commission of K.C.</b>		
13. Part of Estab. Hist. Dist.? Yes <input type="checkbox"/> No <input checked="" type="checkbox"/>		27. Other Surveys in Which Included  <b>None</b>		8. Other Name(s)
14. District Potent'l? Yes <input checked="" type="checkbox"/> No <input type="checkbox"/>		28. No. of Stories <b>One</b>		
15. Name of Established District		29. Basement? Yes <input type="checkbox"/> No <input checked="" type="checkbox"/>		9. Other Name(s)
		30. Foundation Material <b>Rubble Stone</b>		
		31. Wall Construction <b>Wood Frame</b>		10. Other Name(s)
		32. Roof Type & Material <b>Gabled; Asphalt Shingle</b>		
		33. No. of Bays Front <b>6</b> Side <b>6</b>		11. Other Name(s)
		34. Wall Treatment		
		35. Plan Shape <b>L-Shape</b>		12. Other Name(s)
		36. Changes (Explain in #42) Addition <input type="checkbox"/> Altered <input type="checkbox"/> Moved <input type="checkbox"/>		
		37. Condition Interior <input type="checkbox"/> Exterior <b>Fair</b>		13. Other Name(s)
		38. Preservation Underway? Yes <input checked="" type="checkbox"/> No <input type="checkbox"/>		
		39. Endangered? By What? Yes <input checked="" type="checkbox"/> No <input type="checkbox"/>		14. Other Name(s)
		40. Visible from Public Road? Yes <input checked="" type="checkbox"/> No <input type="checkbox"/>		
		41. Distance from and Frontage on Road <b>20 ft. 40 ft. along Central</b>		15. Other Name(s)
		42. Further Description of Important Features <b>Main entrance faces east. L-shape porch, consisting of lathe-turned posts supporting shed roof. Unique, semi-circular five window bay placed along south facade. Projecting east facade bay with Palladian-type window configuration. Fenestration consists of double-hung sash windows. Classical details. Three brick chimneys.</b>		
43. History and Significance <b>Residence erected in approximately 1885. Around turn of the century, the residence became the home of Charles K. Price who was City Marshall for Westport Missouri in 1887. Significant as a fine example of local Westport Residential design which incorporated Chicago-influenced elements. Of particular importance is the five window bay on the south facade.</b>				16. Other Name(s)
44. Description of Environment and Outbuildings <b>Building lies on predominately turn-of-the-century residential section of Old Westport to the North, South and East are other Westport Residences, to the West are Commercial structures.</b>				
45. Sources of Information - Hoyer City Directory, Hoyer City Directory Company, K.C., Mo. 1887 "Hoyes Westport City Directory" pp. 839-849 - City Water Permit 1900, Water Department-Permit Office 414 E. 12th Street, Kansas City, MO. 64106		46. Prepared by <b>Ed Miszczuk</b>		17. Other Name(s)
		47. Organization <b>Landmarks Commission of K.C., MO.</b>		
		48. Date <b>1-76</b>		18. Other Name(s)
		49. Revision Date(s)		

HISTORIC INVENTORY -- State Historical Survey and Planning Office

Charles N. Price Residence  
3932 Central Street  
Kansas City, MO 64111

Page Two

24. Owner's Name & Address (Cont.)

Grandview, Missouri 64030





# HISTORIC INVENTORY

JA-AS-076-004

29-76-00158-00

1. No  
WPT- 3

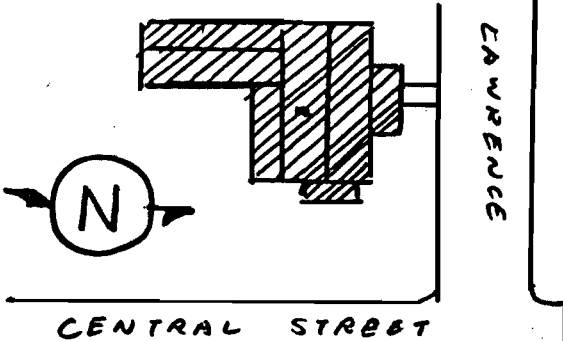
2. County  
Jackson

3. Location of Negatives  
K.C. Landmarks Commission

6. Specific Location  
4038 Central St. and 305 Lawrence St.  
Kansas City, Mo. 64111

7. City or Town If Rural, Township & Vicinity  
Kansas City

8. Site Plan with North Arrow



9. Coordinates UTM  
Lat.  
Long.

10. Site II Structure II  
Building X Object II

11. On National Register? Yes II No X

12. Is It Eligible? Yes X No II

13. Part of Estab. Hist. Dist.? Yes II No X

14. District Potent'l? Yes X No II

15. Name of Established District

4. Present Name(s)  
Byers 3 Antique Shop

5. Other Name(s)  
Reverend Nathan Scarritt Residence

16. Thematic Category

17. Date(s) or Period  
ca. 1847

18. Style or Design  
Local Westport  
Ante-Bellum Design

19. Architect or Engineer  
Unknown

20. Contractor or Builder  
Joseph O. Boggs

21. Original Use, if apparent  
Residence

22. Present Use  
Commercial - Botique Store

23. Ownership Public II Private X

24. Owner's Name & Address, if known  
Byers Construction Co., 5616 N. Antioch Rd.,  
Kansas City, Mo. 64109

25. Open to Public? Yes X No II  
restricted

26. Local Contact Person or Organization  
Westport Historical Society

27. Other Surveys in Which Included  
Preliminary Inventory of  
Architecture & Historic Sites  
K.C. Landmarks Commission,  
Nov., 1974

28. No. of Stories 2

29. Basement? Yes XX No I  
partial

30. Foundation Material  
Rubble stone

31. Wall Construction  
Hardwood frame

32. Roof Type & Material Gabled  
frame; shingled

33. No. of Bays  
Front 5 Side 5

34. Wall Treatment  
wood planks

35. Plan Shape L-shaped

36. Changes Addition II Altered II Moved I  
(Explain in #42)

37. Condition Interior Excellent Exterior Excellent

38. Preservation Underway? Yes II No XX

39. Endangered? Yes XX No II  
By What? Possible rezoning of property

40. Visible from Public Road? Yes XX No II

41. Distance from and Frontage on Road  
Approx. 20' from st

42. Further Description of Important Features Main entrance faces north. Building consists of two story, five bay wide east-west oriented main structure. One and one-half story ell, oriented north-south, placed along building's southwest corner. Two story frame open porch placed along south facade of main structure. Single story shed roof porches placed along north facade and along east facade of ell. Two-story east facade bay. Exposed oak cross timbers. Original window glass.

43. History and Significance / Structure significant as being the oldest residence in Westport area. Erected in approximately 1847 by Joseph O. Boggs, [redacted]. First resident was Reverend Nathan Scarritt in the 1850's. Rev. Scarritt was pastor of Westport Methodist Church and teacher of first "free" (public) school in Westport and K.C. Nathan Scarritt was founder of Melrose Methodist Church and Scarritt Bible and Training School.

44. Description of Environment and Outbuildings Structure lies in a late Nineteenth/early Twentieth Century residential area of Westport. To the north, east, south, and west are additional single family and multi-family residential units.

45. Sources of Information  
Data derived from pamphlet concerning Nathan Scarritt Residence prepared for Old Westport Tour, October 5, 1969. Located in Allen Library, 118 Westport Road, Kansas City, Mo. 64111

46. Prepared by  
Edward Miszczuk

47. Organization  
K.C. Landmarks Comm

48. Date  
1-76

49. Revision Date(s)

WPT-3

Jackson

Byers 3 Antique Shop

Rev. Nathan Scarritt Residence

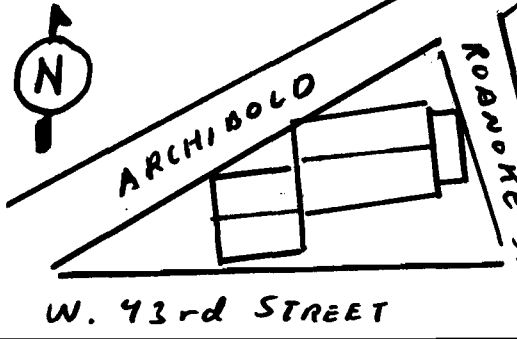


State Historical Survey and Planning Office, 909 University Avenue, Suite 215,  
Columbia, Missouri 65201

# HISTORIC INVENTORY

JA-AS-076-005

29-76-00158-00

1. No. WPT		4. Present Name(s) <b>St. Luke's A.M.E. Church and Parsonage</b>		1. No.
2. Jackson		5. Other Name(s)		
3. Location of Negatives <b>Kansas City Landmarks Com.</b>				2. County
6. Specific Location <b>Corner Roanoke Road, W. 43rd Street, and Archibald, 4260 Roanoke Road</b>		16. Thematic Category		
7. City or Town <b>Kansas City, Mo. 64111</b>		17. Date(s) or Period <b>1891 1882;</b>		4. Present Name(s)
8. Site Plan with North Arrow		18. Style or Design <b>Local Westport Design</b>		
		19. Architect or Engineer <b>Unknown</b>		5. Other Name(s)
		20. Contractor or Builder <b>Unknown</b>		
9. Coordinates <b>UTM</b>		21. Original Use, if apparent <b>Church and Residence</b>		2. County
10. Site Building <input checked="" type="checkbox"/> Structure Object <input type="checkbox"/>		22. Present Use <b>Church and Residence</b>		
11. On National Register? Yes <input type="checkbox"/> No <input checked="" type="checkbox"/>		23. Ownership Public <input type="checkbox"/> Private <input checked="" type="checkbox"/>		4. Present Name(s)
12. Is It Eligible? Yes <input checked="" type="checkbox"/> No <input type="checkbox"/>		24. Owner's Name & Address, if known <b>St. Luke's A.M.E. Church, 4260 Roanoke Road</b>		
13. Part of Estab. Hist. Dist.? Yes <input type="checkbox"/> No <input checked="" type="checkbox"/>		25. Open to Public? <b>Restricted</b> Yes <input checked="" type="checkbox"/> No <input type="checkbox"/>		5. Other Name(s)
14. District Potent'l? Yes <input checked="" type="checkbox"/> No <input type="checkbox"/>		26. Local Contact Person or Organization <b>K.C. Landmarks Commission</b>		
15. Name of Established District		27. Other Surveys in Which Included <b>None</b>		2. County
42. Further Description of Important Features <b>Complex consists of single story church structure with main entrance facing south and single story parsonage residence with main entrance facing east. Church consists of single space with smaller east addition containing main entrance. Residence at the west contains shed roof porch along east facade partially connected to church. Enclosed back porch along west facade.</b> <b>(Cont.)</b>		30. Foundation Material <b>Rubblestone/Conc. Cinder</b>		
43. History and Significance <b>St. Luke's A.M.E. Church organized after Civil War to service the Methodist men and women of ex-slave and Negro community. Church erected in 1882 under the pastorates of Rev. George Haithman (1881-1883) and Rev. Frank L. Strother (1883-84). Parsonage erected in 1891 under the pastorate of Rev. T.W. Williams. Significant as being oldest standing church in Westport.</b>		31. Wall Construction <b>Frame</b>		4. Present Name(s)
44. Description of Environment and Outbuildings <b>Complex is situated on triangular lot. To the east and south are Westport residences to the west is southwest Trafficway. To the west and north are other commercial buildings.</b>		32. Roof Type & Material <b>Gabled; Asphalt Shing-</b>		
45. Sources of Information <b>Kansas City Post, August 4, 1928</b> <b>"St. Luke's African Methodist Episcopal Church."</b>		33. No. of Bays Front <b>2</b> Side <b>6</b>		5. Other Name(s)
		34. Wall Treatment <b>Lap cut wood slats</b>		
		35. Plan Shape <b>Rectangular</b>		2. County
		36. Changes (Explain in #42) Addition <input checked="" type="checkbox"/> Altered <input checked="" type="checkbox"/> Moved <input type="checkbox"/>		
		37. Condition Interior <input type="checkbox"/> Exterior <b>Good</b>		4. Present Name(s)
		38. Preservation Underway? Yes <input checked="" type="checkbox"/> No <input type="checkbox"/>		
		39. Endangered? By What? Yes <input checked="" type="checkbox"/> No <input type="checkbox"/> <b>Possible Redev.</b>		5. Other Name(s)
		40. Visible from Public Road? Yes <input checked="" type="checkbox"/> No <input type="checkbox"/>		
		41. Distance from and Frontage on Road <b>5 ft. 28 ft. along Roanoke</b>		2. County
		46. Prepared by <b>Ed Miszczuk</b>		
		47. Organization <b>K.C. Landmarks Com.</b>		4. Present Name(s)
		48. Date <b>1/76</b>		
		49. Revision Date(s)		5. Other Name(s)



HISTORIC INVENTORY--State Historical Survey and Planning Office

St. Luke's A.M.E. Church and Parsonage  
Corner Roanoke Road, West 43rd Street and Archibald  
4260 Roanoke Road  
Kansas City, Missouri 64111

Page 2

42. Further Description of Important Features (Cont.)

Fenestration consists of rectangular double hung sash windows with yellow glass panes. Brick chimney along south facade of church.

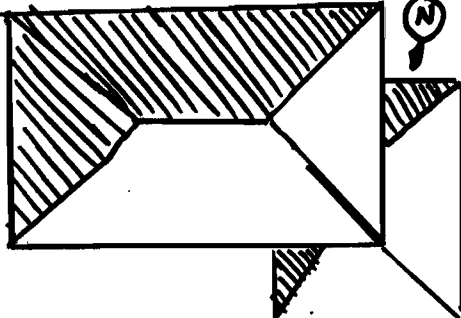



State Historical Survey and Planning Office, 909 University Avenue, Suite 215,  
Columbia, Missouri 65201

# HISTORIC INVENTORY

JA-AS-076-006

29-76-0158-002 76 601-57-10

1. No. WPT		4. Present Name(s) Our Lady of Good Counsel Rectory		1. No. WPT	
2. County Jackson		5. Other Name(s)			
3. Location of Negatives K.C. Landmarks Commission					
6. Specific Location 3934 Washington Street		16. Thematic Category	28. No. of Stories 2 1/2	2. County Jackson	
7. City or Town If Rural, Township & Vicinity Kansas City, Mo. 64111		17. Date(s) or Period 1924	29. Basement? Yes <input checked="" type="checkbox"/> No <input type="checkbox"/>		
8. Site Plan with North Arrow		18. Style or Design Neo Classic - Chicago Influenced	30. Foundation Material Cut Rubble Stone		
		19. Architect or Engineer Unknown	31. Wall Construction Masonry and Wood		
		20. Contractor or Builder F. J. Hahn	32. Roof Type & Material Hipped: Clay Tile		
9. Coordinates UTM Lat. Long.		21. Original Use, if apparent Rectory	33. No. of Bays Front 4 Side 6		4. Present Name(s) Our Lady of Good Counsel Rectory
10. Site <input type="checkbox"/> Building <input checked="" type="checkbox"/> Structure <input type="checkbox"/> Object <input type="checkbox"/>		22. Present Use Rectory	34. Wall Treatment Cut Stone		
11. On National Register? Yes <input type="checkbox"/> No <input checked="" type="checkbox"/>		23. Ownership Public <input type="checkbox"/> Private <input checked="" type="checkbox"/>	35. Plan Shape Rectangular		
12. Is It Eligible? Yes <input checked="" type="checkbox"/> No <input type="checkbox"/>		24. Owner's Name & Address, if known Roman Catholic Diocese of Kansas City/St. Joseph-P.O. Box 1037-K.C. Mo 64141	36. Changes (Explain in #42) Addition <input type="checkbox"/> Altered <input checked="" type="checkbox"/> Moved <input type="checkbox"/>		
13. Part of Estab. Hist. Dist.? Yes <input type="checkbox"/> No <input checked="" type="checkbox"/>		25. Open to Public? Restricted Yes <input checked="" type="checkbox"/> No <input type="checkbox"/>	37. Condition Interior Exterior <u>Excellent</u>		
14. District Potent'l? Yes <input checked="" type="checkbox"/> No <input type="checkbox"/>		26. Local Contact Person or Organization Our Lady of Good Counsel Church	38. Preservation Underway? Yes <input checked="" type="checkbox"/> No <input type="checkbox"/>		
15. Name of Established District		27. Other Surveys in Which Included None	39. Endangered? Yes <input type="checkbox"/> No <input checked="" type="checkbox"/> By What?		
			40. Visible from Public Road? Yes <input checked="" type="checkbox"/> No <input type="checkbox"/>		
			41. Distance from and Frontage on Road 30 Ft		
42. Further Description of Important Features Main entrance faces east. Main (east) facade dominated by single stoop stone L-shaped porch, supporting shed roof. Fenestration consists of rectangular double-hung sash windows. Upper sash divided into smaller elongated rectangular sash. Roof contains hipped roof dormers on north, south and east facades. Two story frame porch on west facade. Span bridge connects rectory to church					
43. History and Significance Rectory erected in 1924 to serve as residence for the pastors of Our Lady of Good Counsel Church. One of the largest stone residences in Old Westport area.					
44. Description of Environment and Outbuildings Rectory is situated in ecclesiastical heart of Westport. To the south is the Westport Methodist Church. To the north is Our Lady of Good Counsel Church. Across Washington Street to the northeast is the Broadway Baptist Church.					
45. Sources of Information Building Permit No. 13865. Building Permit Office, 18th Floor, south - City Hall- 414 E. 12th Street Kansas City, Missouri 64106			46. Prepared by Ed Miszczuk		
			47. Organization Landmark Commission of KC. No.		
			48. Date 1/76 49. Revision Date(s)		

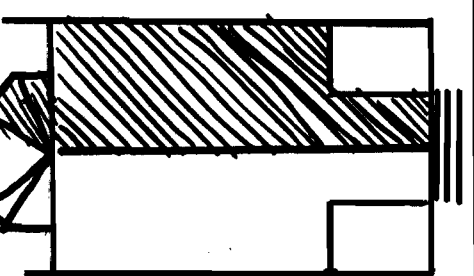

5. Other Name(s)



# HISTORIC INVENTORY

JA-AS-076-007

29-76-0058-0079-16-00158

1. No. WPT		4. Present Name(s) Our Lady of Good Counsel Church		1. No. WPT
2. County Jackson		5. Other Name(s)		
3. Location of Negatives Kansas City Landmarks Commission				2. County Jackson
6. Specific Location Southeast corner of Washington and West 39th Street Terrace (Schaefer)		16. Thematic Category		
7. City or Town If Rural, Township & Vicinity Kansas City, Missouri 64111		17. Date(s) or Period 1906		4. Present Name(s) Our Lady of Good Counsel Church
8. Site Plan with North Arrow W. 39th St Terrace		18. Style or Design Italian Revival		
		19. Architect or Engineer		
		20. Contractor or Builder Louis Hahn & Sons		
9. Coordinates UTM Lat. Long.		21. Original Use, if apparent Church		3. Other Name(s)
10. Site Building X Structure Object		22. Present Use Church		
11. On National Register? Yes No X		23. Ownership Public Private X		1. No. of Stories 3
12. Is It Eligible? Yes X No		24. Owner's Name & Address, if known Roman Catholic Dioc. of K.C. - St. Joseph, P.O. Box 1037, Kansas City, Mo 64141		
13. Part of Estab. Hist. Dist.? Yes No X		25. Open to Public? Restricted Yes X No		29. Basement? Yes X No
14. District Potent'l? Yes X No		26. Local Contact Person or Organization Our Lady of Good Counsel Church		30. Foundation Material Rubblestone
15. Name of Established District		27. Other Surveys in Which Included None		31. Wall Construction Masonry
42. Further Description of Important Features Main facade faces east. Main facade consists of two belfrys with copper dome roofs surmounted by crosses. Main entrances are above grade approached by single flight of stairs. Central main entrance surmounted by broken segmental archpediment flanking entrances surmounted by pediment door hoods. Central bay segment surmounted by pediment gable. (CONT'D PAGE 2)				32. Roof Type & Material Gabled; slate, copper
				33. No. of Bays Front 5 Side 5
43. History and Significance Good Counsel Church erected in 1906, represents one of the oldest Roman Catholic congregations in Kansas City. Organized in 1842, first pastor was Jesuit Father Bernard Donnelly, being appointed by Bishop P. R. Menrick. In 1888, Father R. M. Ryan finished second church. Present and third church erected built under pastorate of Father James T. Walsh.		46. Prepared by Edward Miszczuk		34. Wall Treatment Cut stone laid in random course
				35. Plan Shape Rectangular
44. Description of Environment and Outbuildings Structure rests in ecclesiastical heart of Westport. Across Washington Street on the east is the Broadway Baptist Church. To the south are the Our Lady of Good Counsel Church Rectory and Westport Methodist Church. To the north are Westport residences (CONT'D PAGE 2)		47. Organization K.C. Landmarks Com.		36. Changes (Explain in #42) Addition Altered X Moved
				37. Condition Interior Exterior Excellent
45. Sources of Information Kansas City Star or Times, November 26, 1925. Our Lady of Good Counsel/Parish is the oldest in the city		48. Date 1-76		38. Preservation Underway? Yes X No
				39. Endangered? By What? Yes No X
				40. Visible from Public Road? Yes X No
				41. Distance from and Frontage on Road 30 feet
				49. Revision Date(s)



HISTORIC INVENTORY -- State Historical Survey and Planning Office

Our Lady of Good Counsel Church  
Southeast Corner of Washington and West 39th Street Terrace  
Kansas City, Missouri 64111

PAGE 2

42. Further Description of Important Features:

Rustification stone quoining and window frames. Fenestration consisting of round arch windows, wity rounded tracery filled with leaded art glass. Along west side is semi-octangular hipped root, single story ambulatory. Steel frame bridge connects church to Rectory to the south.

44. Description of Environment and Outbuildings:

and commercial buildings.




State Historical Survey and Planning Office, 909 University Avenue, Suite 215,  
Columbia, Missouri 65201

# HISTORIC INVENTORY

JA-AS-076-008

27-76-00158-00

29-76-00158

1. No. WPT		4. Present Name(s) Westport Presbyterian Church		1. No. WPT
3. Location of Negatives K.C. Landmarks Commission		5. Other Name(s) Cumberland Presbyterian Church		
6. Specific Location 201 Westport Road Southeast corner Westport Road & W. 40th Street		16. Thematic Category		2. County Jackson
7. City or Town If Rural, Township & Vicinity Kansas City, Mo. 64111		17. Date(s) or Period 1903-04; 1915; 1919		
8. Site Plan with North Arrow 		18. Style or Design Norman T Gothic Revival		4. Present Name(s) Westport Presbyterian Church
9. Coordinates UTM		19. Architect or Engineer Shepard, Farrer & Wisner		
10. Site Building X Structure Object		20. Contractor or Builder Unknown		5. Other Name(s) Cumberland Presbyterian Church
11. On National Register? Yes No X		21. Original Use, if apparent Church		
12. Is It Eligible? Yes X No		22. Present Use Church, School		
13. Part of Estab. Hist. Dist.? Yes No X		23. Ownership Public Private X		
14. District Potent'l? Yes X No		24. Owner's Name & Address, if known Westport Presbyterian Church, 201 Westport Road, Kansas City, Mo. 64111		
15. Name of Established District		25. Open to Public? Restricted Yes No X		
42. Further Description of Important Features Y-shape. Complex consists of West-wing constructed in 1903-04, which served as church. East annex, constructed in 1915, serves as educational wing. South addition constructed in 1919 contains auditorium and other facilities. Large circular window with stone tracery on north facade of west wing. Fenestration of windows consist of pointed arch windows with leaded art glass on east wing. On west wing and remaining area the fenestration consists of(Cont.)		26. Local Contact Person or Organization Landmarks Commission of K.C.		6. Other Name(s) Cumberland Presbyterian Church
43. History and Significance Church serves the oldest Presbyterian congregation in Kansas City. Organized in 1835. First Presbyterian Church was at 728 Westport Road. Second church on present site built in 1896, which burned in 1903. Present church built under the most prominent Presbyterian minister, Dr. George P. Baity in 1903-04. Church is a major work of the local architectural firm of Shepard, Farrer, and Wisner. Other works designed by the firm(cont.)		27. Other Surveys in Which Included None		
44. Description of Environment and Outbuildings Structure rests on diamond shape lot. To the east is the John Harris residence. To the south is the Jehovah Witnesses Hall. To the north across Westport Road is the Allen Library.		28. No. of Stories Two		7. Date 1/76
45. Sources of Information Kansas City Star, July 18, 1915 Kansas City Times, November 18, 1935 Kansas City World, October 2, 1904 (Cont.)		29. Basement? Yes No X		
		30. Foundation Material Rubble stone		8. Revision Date(s)
		31. Wall Construction Masonry & Steel		
		32. Roof Type & Material Gable, -+6, slate Flat		
		33. No. of Bays Front Side 10		
		34. Wall Treatment Cut Rubblestone		
		35. Plan Shape Y-shape		
		36. Changes (Explain in #42) Addition X Altered Moved		
		37. Condition Interior Exterior Excellent		
		38. Preservation Underway? Yes No X		
		39. Endangered? By What? Yes No X		
		40. Visible from Public Road? Yes No X		
		41. Distance from and Frontage on Road, 20 ft. 150 ft. along Westport		
		46. Prepared by Ed Mischczuk		
		47. Organization Landmarks Commission of K.C., Mo.		

HISTORIC INVENTORY--State Historical Survey and Planning Office

Westport Presbyterian Church  
201 Westport Road  
Southeast corner Westport Road & West 40th Street  
Kansas City, Missouri 64111

Page 2

42. Further Description of Important Features (Cont.)

rectangular double hung sash windows. Stone walls are visually supported by buttresses. Main entrance faces north placed in recessed pointed arch opening. Parapets.

43. History and Significance (Cont.)

include the Swofford Bros. Dry Goods Company Building on West Eighth Street and Broadway, and several Janssen Place residences. Alexander Majors was the earliest church elder.

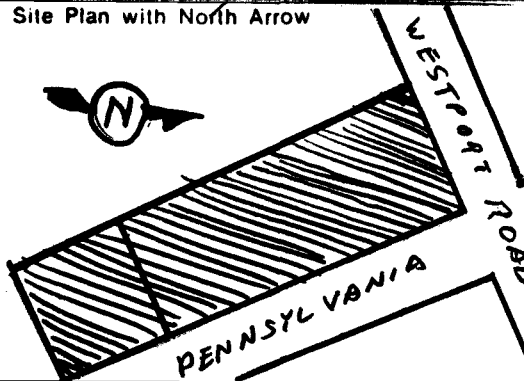
45. Sources of Information (Cont.)

Brochure commemorating the Centenvicenquinial (125th) Anniversary of the Cumberland Presbyterian Church. Published by the Westport Presbyterian Church, October 1960.



# HISTORIC INVENTORY

JA-AS-076-009  
29-76-0058-00 21-76-0058


1. No. <b>WPT</b>		4. Present Name(s) <b>The New New Stanley (Restaurant)</b>		1. No. <b>WPT</b>	
2. County <b>Jackson</b>		5. Other Name(s) <b>Dr. Joseph O. Boggs Pharmacy Albert N. Doerchuk's Drug Store</b>			2. County <b>Jackson</b>
3. Location of Negatives <b>Kansas City Landmarks Commission</b>		16. Thematic Category			
6. Specific Location <b>-501 Westport Road -S.W. corner of Westport Road and Pennsylvania St. #50 Westport Square</b>		17. Date(s) or Period <b>1899</b>		4. Present Name(s) <b>(Restaurant) The New Stanley</b>	
7. City or Town If Rural, Township & Vicinity <b>Kansas City, Mo. 64111</b>		18. Style or Design <b>Victorian West- port Masonry Commercial Design.</b>			5. Other Name(s) <b>Dr. Joseph O. Boggs Pharmacy, A. Doerchuk's Drug Store</b>
8. Site Plan with North Arrow 		19. Architect or Engineer <b>Unknown</b>			
9. Coordinates UTM Lat. Long.		20. Contractor or Builder <b>Unknown</b>		7. Other Name(s) <b>Dr. Joseph O. Boggs Pharmacy, A. Doerchuk's Drug Store</b>	
10. Site II Building <input checked="" type="checkbox"/> Structure II Object II		21. Original Use, if apparent <b>Drug Store</b>			8. Other Name(s) <b>Dr. Joseph O. Boggs Pharmacy, A. Doerchuk's Drug Store</b>
11. On National Register? Yes <input type="checkbox"/> No <input checked="" type="checkbox"/>		22. Present Use <b>Restaurant and Tavern</b>			
12. Is II Eligible? Yes <input checked="" type="checkbox"/> No <input type="checkbox"/>		23. Ownership Public <input type="checkbox"/> Private <input checked="" type="checkbox"/>		10. Other Name(s) <b>Dr. Joseph O. Boggs Pharmacy, A. Doerchuk's Drug Store</b>	
13. Part of Estab. Hist. Dist.? Yes <input type="checkbox"/> No <input checked="" type="checkbox"/>		24. Owner's Name & Address, if known <b>Westport Square Venture, 421 Westport Rd., Room 25, Kansas City, Missouri, 64111</b>			11. Other Name(s) <b>Dr. Joseph O. Boggs Pharmacy, A. Doerchuk's Drug Store</b>
14. District Potent? Yes <input checked="" type="checkbox"/> No <input type="checkbox"/>		25. Open to Public? <b>Restricted</b> Yes <input checked="" type="checkbox"/> No <input type="checkbox"/>			
15. Name of Established District		26. Local Contact Person or Organization <b>Landmarks Commission of Kansas City, Missouri</b>		13. Other Name(s) <b>Dr. Joseph O. Boggs Pharmacy, A. Doerchuk's Drug Store</b>	
42. Further Description of Important Features <b>Building includes primary single story, masonry and wood structure with a two-story, brick addition placed to the south. Both structures built in 1899. Original angled main entrance faces north, secondary entrance faces northeast. Fenestration consists of rectangular double hung sash windows and store front windows. Renovated in 1973, to become part of the Westport Square development.</b>		27. Other Surveys in Which Included <b>Missouri State Office of Historic Preservation Historic sites and Buildings Inventory June 1975.</b>			14. Other Name(s) <b>Dr. Joseph O. Boggs Pharmacy, A. Doerchuk's Drug Store</b>
43. History and Significance <b>Erected in 1899 by Dr. Joseph O. Boggs, prominent Westport physician, which served as the first apothecary shop in Kansas City. Later served as drug store for Albert N. Doerchuk, prominent Westport pharmacist, historian and author of many articles pertaining to the history of Westport.</b>		40. Visible from Public Road? Yes <input checked="" type="checkbox"/> No <input type="checkbox"/>			
44. Description of Environment and Outbuildings <b>Building is situated within the principle commercial center of Westport. To the north, south and east are additional commercial buildings. To the west is a large surface parking lot.</b>		41. Distance from and Frontage on Road <b>8 ft.</b> <b>20' 5' along Westport Road</b>		16. Other Name(s) <b>Dr. Joseph O. Boggs Pharmacy, A. Doerchuk's Drug Store</b>	
45. Sources of Information <b>1940 Tax Assessment Form, located in Assessment office, Jackson County Courthouse (Kansas City Annex), 415 East 12th Street, Kansas City, Missouri 64106</b>		46. Prepared by <b>Ed Miszczuk</b>			17. Other Name(s) <b>Dr. Joseph O. Boggs Pharmacy, A. Doerchuk's Drug Store</b>
		47. Organization <b>Landmarks Commission of Kansas City, Mo.</b>			
		48. Date <b>1/26</b>		19. Other Name(s) <b>Dr. Joseph O. Boggs Pharmacy, A. Doerchuk's Drug Store</b>	
		49. Revision Date(s)			20. Other Name(s) <b>Dr. Joseph O. Boggs Pharmacy, A. Doerchuk's Drug Store</b>
				22. Other Name(s) <b>Dr. Joseph O. Boggs Pharmacy, A. Doerchuk's Drug Store</b>	
					23. Other Name(s) <b>Dr. Joseph O. Boggs Pharmacy, A. Doerchuk's Drug Store</b>
				25. Other Name(s) <b>Dr. Joseph O. Boggs Pharmacy, A. Doerchuk's Drug Store</b>	
					26. Other Name(s) <b>Dr. Joseph O. Boggs Pharmacy, A. Doerchuk's Drug Store</b>
				28. Other Name(s) <b>Dr. Joseph O. Boggs Pharmacy, A. Doerchuk's Drug Store</b>	
					29. Other Name(s) <b>Dr. Joseph O. Boggs Pharmacy, A. Doerchuk's Drug Store</b>
				31. Other Name(s) <b>Dr. Joseph O. Boggs Pharmacy, A. Doerchuk's Drug Store</b>	
					32. Other Name(s) <b>Dr. Joseph O. Boggs Pharmacy, A. Doerchuk's Drug Store</b>
				34. Other Name(s) <b>Dr. Joseph O. Boggs Pharmacy, A. Doerchuk's Drug Store</b>	
					35. Other Name(s) <b>Dr. Joseph O. Boggs Pharmacy, A. Doerchuk's Drug Store</b>
				37. Other Name(s) <b>Dr. Joseph O. Boggs Pharmacy, A. Doerchuk's Drug Store</b>	
					38. Other Name(s) <b>Dr. Joseph O. Boggs Pharmacy, A. Doerchuk's Drug Store</b>
				40. Other Name(s) <b>Dr. Joseph O. Boggs Pharmacy, A. Doerchuk's Drug Store</b>	
					41. Other Name(s) <b>Dr. Joseph O. Boggs Pharmacy, A. Doerchuk's Drug Store</b>
				43. Other Name(s) <b>Dr. Joseph O. Boggs Pharmacy, A. Doerchuk's Drug Store</b>	
					44. Other Name(s) <b>Dr. Joseph O. Boggs Pharmacy, A. Doerchuk's Drug Store</b>
				46. Other Name(s) <b>Dr. Joseph O. Boggs Pharmacy, A. Doerchuk's Drug Store</b>	
					47. Other Name(s) <b>Dr. Joseph O. Boggs Pharmacy, A. Doerchuk's Drug Store</b>
				49. Other Name(s) <b>Dr. Joseph O. Boggs Pharmacy, A. Doerchuk's Drug Store</b>	
					50. Other Name(s) <b>Dr. Joseph O. Boggs Pharmacy, A. Doerchuk's Drug Store</b>
				52. Other Name(s) <b>Dr. Joseph O. Boggs Pharmacy, A. Doerchuk's Drug Store</b>	
					53. Other Name(s) <b>Dr. Joseph O. Boggs Pharmacy, A. Doerchuk's Drug Store</b>
				55. Other Name(s) <b>Dr. Joseph O. Boggs Pharmacy, A. Doerchuk's Drug Store</b>	
					56. Other Name(s) <b>Dr. Joseph O. Boggs Pharmacy, A. Doerchuk's Drug Store</b>
				58. Other Name(s) <b>Dr. Joseph O. Boggs Pharmacy, A. Doerchuk's Drug Store</b>	
					59. Other Name(s) <b>Dr. Joseph O. Boggs Pharmacy, A. Doerchuk's Drug Store</b>
				61. Other Name(s) <b>Dr. Joseph O. Boggs Pharmacy, A. Doerchuk's Drug Store</b>	
					62. Other Name(s) <b>Dr. Joseph O. Boggs Pharmacy, A. Doerchuk's Drug Store</b>
				64. Other Name(s) <b>Dr. Joseph O. Boggs Pharmacy, A. Doerchuk's Drug Store</b>	
					65. Other Name(s) <b>Dr. Joseph O. Boggs Pharmacy, A. Doerchuk's Drug Store</b>
				67. Other Name(s) <b>Dr. Joseph O. Boggs Pharmacy, A. Doerchuk's Drug Store</b>	
					68. Other Name(s) <b>Dr. Joseph O. Boggs Pharmacy, A. Doerchuk's Drug Store</b>
				70. Other Name(s) <b>Dr. Joseph O. Boggs Pharmacy, A. Doerchuk's Drug Store</b>	
					71. Other Name(s) <b>Dr. Joseph O. Boggs Pharmacy, A. Doerchuk's Drug Store</b>
				73. Other Name(s) <b>Dr. Joseph O. Boggs Pharmacy, A. Doerchuk's Drug Store</b>	
					74. Other Name(s) <b>Dr. Joseph O. Boggs Pharmacy, A. Doerchuk's Drug Store</b>
				76. Other Name(s) <b>Dr. Joseph O. Boggs Pharmacy, A. Doerchuk's Drug Store</b>	
					77. Other Name(s) <b>Dr. Joseph O. Boggs Pharmacy, A. Doerchuk's Drug Store</b>
				79. Other Name(s) <b>Dr. Joseph O. Boggs Pharmacy, A. Doerchuk's Drug Store</b>	
					80. Other Name(s) <b>Dr. Joseph O. Boggs Pharmacy, A. Doerchuk's Drug Store</b>
				82. Other Name(s) <b>Dr. Joseph O. Boggs Pharmacy, A. Doerchuk's Drug Store</b>	
					83. Other Name(s) <b>Dr. Joseph O. Boggs Pharmacy, A. Doerchuk's Drug Store</b>
				85. Other Name(s) <b>Dr. Joseph O. Boggs Pharmacy, A. Doerchuk's Drug Store</b>	
					86. Other Name(s) <b>Dr. Joseph O. Boggs Pharmacy, A. Doerchuk's Drug Store</b>
				88. Other Name(s) <b>Dr. Joseph O. Boggs Pharmacy, A. Doerchuk's Drug Store</b>	
					89. Other Name(s) <b>Dr. Joseph O. Boggs Pharmacy, A. Doerchuk's Drug Store</b>
				91. Other Name(s) <b>Dr. Joseph O. Boggs Pharmacy, A. Doerchuk's Drug Store</b>	
					92. Other Name(s) <b>Dr. Joseph O. Boggs Pharmacy, A. Doerchuk's Drug Store</b>
				94. Other Name(s) <b>Dr. Joseph O. Boggs Pharmacy, A. Doerchuk's Drug Store</b>	
					95. Other Name(s) <b>Dr. Joseph O. Boggs Pharmacy, A. Doerchuk's Drug Store</b>
				97. Other Name(s) <b>Dr. Joseph O. Boggs Pharmacy, A. Doerchuk's Drug Store</b>	
					98. Other Name(s) <b>Dr. Joseph O. Boggs Pharmacy, A. Doerchuk's Drug Store</b>
				100. Other Name(s) <b>Dr. Joseph O. Boggs Pharmacy, A. Doerchuk's Drug Store</b>	



# HISTORIC INVENTORY

JA-AS076010

29-76-00158-00

1. No. WPT-77		4. Present Name(s) Stanford & Sons (Restaurant)	
2. County Jackson		5. Other Name(s)	
3. Location of Negatives K.C. Landmarks Commission		James Bridger Store	
6. Specific Location 504 Westport Road Kansas City, Mo. 64111		16. Thematic Category	
7. City or Town If Rural, Township & Vicinity Kansas City		17. Date(s) or Period ca. 1860	
8. Site Plan with North Arrow		18. Style or Design <i>Ante-</i> Commercial <del>Ante-</del> Bellum	
		19. Architect or Engineer Unknown	
		20. Contractor or Builder Unknown	
		21. Original Use, if apparent Dance hall, Outfitting & Grocery Store	
		22. Present Use Tavern & Restaurant	
		23. Ownership Public <input type="checkbox"/> Private <input checked="" type="checkbox"/>	
		24. Owner's Name & Address, if known Mr. Walter Langdon 6804 Switzer Road, Shawnee Mission, Ks. 66203	
9. Coordinates UTM Lat. Long.		25. Open to Public? restricted Yes <input checked="" type="checkbox"/> No <input type="checkbox"/>	
10. Site <input type="checkbox"/> Building <input checked="" type="checkbox"/> Structure <input type="checkbox"/> Object <input type="checkbox"/>		26. Local Contact Person or Organization Westport Historical Society	
11. On National Register? Yes <input type="checkbox"/> No <input checked="" type="checkbox"/>		27. Other Surveys in Which Included none	
12. Is It Eligible? Yes <input checked="" type="checkbox"/> No <input type="checkbox"/>			
13. Part of Estab. Hist. Dist.? Yes <input type="checkbox"/> No <input checked="" type="checkbox"/>			
14. District Potent'l? Yes <input type="checkbox"/> No <input type="checkbox"/>			
15. Name of Established District		28. No. of Stories 2	
		29. Basement? Yes <input checked="" type="checkbox"/> No <input type="checkbox"/>	
		30. Foundation Material Rubble stone	
		31. Wall Construction Masonry	
		32. Roof Type & Material Flat built-up tar & gravel	
		33. No. of Bays Front 3 Side 4	
		34. Wall Treatment Sun-dried brick	
		35. Plan Shape rectangular	
		36. Changes (Explain in #42) Addition <input type="checkbox"/> Altered <input checked="" type="checkbox"/> Moved <input type="checkbox"/>	
		37. Condition Interior Good Exterior Excellent	
		38. Preservation Underway? Yes <input checked="" type="checkbox"/> No <input type="checkbox"/>	
		39. Endangered? By What? Yes <input type="checkbox"/> No <input checked="" type="checkbox"/>	
		40. Visible from Public Road? Yes <input checked="" type="checkbox"/> No <input type="checkbox"/>	
		41. Distance from and Frontage on Road ca. 8' from st.; approx 24' along Westport Rd	
42. Further Description of Important Features Main (southeast) facade covered with pressed brick. First story, southeast and southwest facade levels modernized (1975) for use as tavern and restaurant. Southwest facade has outside court with glass-walled enclosure. Second story southeast level has rectangular sash windows with white stone trim. Stepped brick conbelling along parapet level.			
43. History and Significance Building presumably erected in approximately 1860 by Cyprien Chouteau, wealthy Jackson County citizen who settle in the area in 1860. Structure and lot sold to James Bridger, famous mountain man, trapper, guide, and scout who owned the property from 1866 to 1881, used as grocery and outfitting store and dance hall.			
44. Description of Environment and Outbuildings Structure located within middle to late 19th Century Westport commercial district along primary artery of area, Westport Rd. Main entrance faces southeast. To Northeast lies A.G. Boone Store (Kelly's Westport Inn). To the southeast lies Joseph Bogg's Pharmacy Store (New Stanley's). To the west lies surface parking lot.			
45. Sources of Information Data derived from Abstract of title and draft nomination form for National Register of Historic Places. Prepared by William A. Goff, Historian, Member of Westport Historical Society, 23 Westport Square Suite C., KCMO 64111		46. Prepared by Edward Miszkuk	
		47. Organization K.C. Landmarks Comm	
		48. Date 1-76	
		49. Revision Date(s)	

1. No. WPT-77  
2. County Jackson  
3. Location of Negatives K.C. Landmarks Commission  
4. Present Name(s) Stanford & Sons (Restaurant)  
5. Other Name(s) James Bridger Store



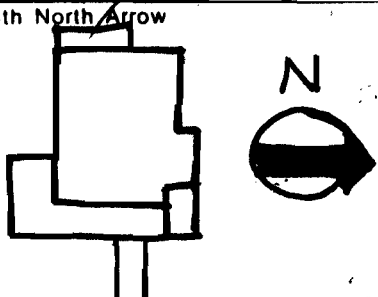


JA-AS-076-011

State Historical Survey and Planning Office, 909 University Avenue, Suite 215,  
Columbia, Missouri 65201

# HISTORIC INVENTORY

29-76-0158-029-76-0017

<p>1. No. WPT-</p> <p>2. County Jackson</p> <p>3. Location of Negatives K.C. Landmarks Com.</p>	<p>4. Present Name(s) Ethel Wagner Residence</p> <p>5. Other Name(s) Charles E. Wagner Residence</p>	1. No. WPT-	
<p>6. Specific Location 3928 Wyandotte St. Kansas City, MO 64111</p> <p>7. City or Town If Rural, Township &amp; Vicinity Kansas City</p> <p>8. Site Plan with North Arrow</p>  <p>9. Coordinates UTM Lat. Long.</p>	<p>16. Thematic Category</p> <p>17. Date(s) or Period 1904</p> <p>18. Style or Design Neo-Classic</p> <p>19. Architect or Engineer S.E. Chamberlain</p> <p>20. Contractor or Builder Unknown</p> <p>21. Original Use, if apparent Residence</p> <p>22. Present Use Residence -- Duplex</p> <p>23. Ownership Public <input type="checkbox"/> Private <input checked="" type="checkbox"/></p> <p>24. Owner's Name &amp; Address, if known Ethel Wagner 3928 Wyandotte St. Kansas City, MO 64111</p> <p>25. Open to Public? restricted Yes <input checked="" type="checkbox"/> No <input type="checkbox"/></p> <p>26. Local Contact Person or Organization Ethel Wagner</p> <p>27. Other Surveys in Which Included None</p>	<p>28. No. of Stories 2 1/2</p> <p>29. Basement? Yes <input checked="" type="checkbox"/> No <input type="checkbox"/></p> <p>30. Foundation Material Rubble Stone</p> <p>31. Wall Construction Masonry &amp; Wood</p> <p>32. Roof Type &amp; Material wd. fra; med. pitch; hipped type</p> <p>33. No. of Bays Front 3 Side</p> <p>34. Wall Treatment Face brick; stucco on wd.</p> <p>35. Plan Shape Rectangular</p> <p>36. Changes (Explain in #42) Addition <input type="checkbox"/> Altered <input type="checkbox"/> Moved <input checked="" type="checkbox"/></p> <p>37. Condition Interior Exterior Good</p> <p>38. Preservation Underway? Yes <input checked="" type="checkbox"/> No <input type="checkbox"/></p> <p>39. Endangered? By What? Yes <input type="checkbox"/> No <input checked="" type="checkbox"/></p> <p>40. Visible from Public Road? Yes <input checked="" type="checkbox"/> No <input type="checkbox"/></p> <p>41. Distance from and 25' from Frontage on Road street 28' along Wyandotte St.</p>	2. County Jackson
<p>42. Further Description of Important Features Main facade faces east. Original single family dwelling altered in 1928 into duplex. Original main entrance located in extreme north bay. Raised L-shaped porch. Entrance to upper floors approached by entrance along the north-east corner. Centrally placed balcony located on main facade of second story. Palladian window located on attic story level. Rectangular double-hung sash windows. <u>Alteration:</u> Originally, (CONT'D PAGE 2)</p>		4. Present Name(s) Ethel Wagner Residence	
<p>43. History and Significance Residence is a fine example of Westport residential architecture. Significant work of S. E. Chamberlain, local Kansas City architect, whose other designs include the old City Hall Building (demolished) and original portion of Savoy Hotel on West 9th Street. Residence erected by Charles E. Wagner.</p>		5. Other Name(s) Charles E. Wagner Residence	
<p>44. Description of Environment and Outbuildings Building is located in John Harvis addition, mid-way on a block bordered by West 39th Street and Westport Road. Building located on west side of Wyandotte Street. Other single and multi-family dwellings situated in all directions around structure.</p>		6. Other Name(s) Charles E. Wagner Residence	
<p>45. Sources of Information Data derived from records in the possession of Mrs. Ethel Wagner, 3928 Wyandotte St., Kansas City, Missouri 64111. Hoye's Kansas City (Missouri) Directory, Kansas City, MO. Hoye's Directory Company, 1896-1910. (CONT'D PAGE 2)</p>		7. Other Name(s) Charles E. Wagner Residence	
<p>46. Prepared by Edward Mischczuk</p> <p>47. Organization K.C. Landmarks Com.</p> <p>48. Date 1-76</p> <p>49. Revision Date(s)</p>		8. Other Name(s) Charles E. Wagner Residence	

HISTORIC INVENTORY -- State Historical Survey and Planning Office

Ethel Wagner Residence  
3928 Wyandotte Street  
Kansas City, Missouri 64111

PAGE 2

42. Further Description of Important Features:

an occuli window was located in center bay of second story; removed and a door substituted allowing entrance to second story porch.

45. Sources of Information:

Office of Water Department, Kansas City, Missouri Water Service  
Permit No. 18931, Kansas City, Missouri, January 26, 1904

