

United States Department of the Interior
National Park Service

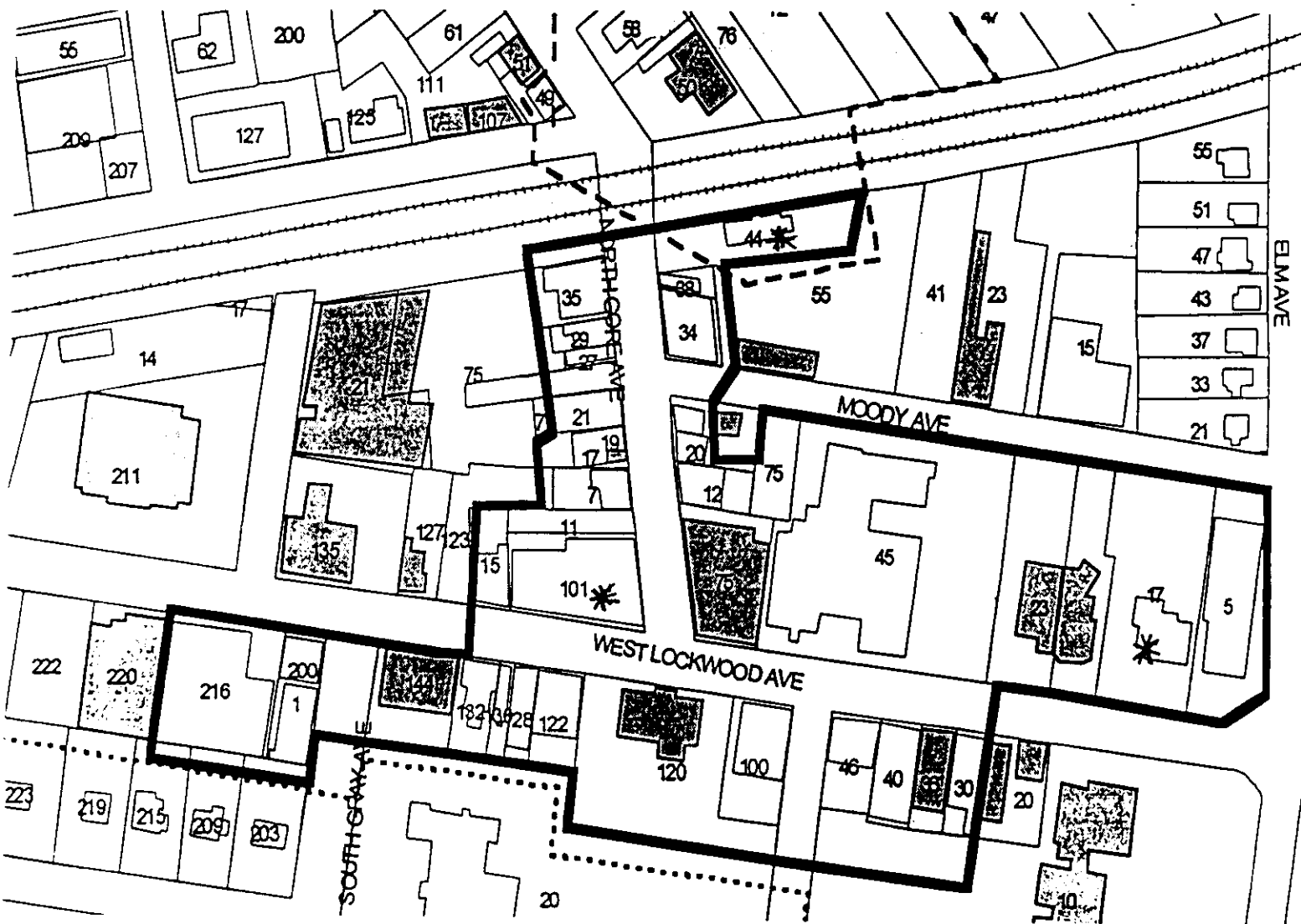
National Register of Historic Places
Continuation Sheet

Section number 7 Page 3






Old Webster Historic District
St. Louis County, Missouri

Figure One: District Boundary Map.

Prepared by: Elliot Liebson, City of Webster Groves and Becky L. Snider, 2003



Legend:

-  Contributing Building
-  Non-Contributing Building
-  Previously Listed Building
-  Boundary of Marshall Place Historic District
-  Boundary of Central Webster Historic District

Scale: 1 inch = 225 feet

0.3 Miles

