

State Historic Preservation Office

Survey no:

ARCHITECTURAL/HISTORIC INVENTORY FORM

1. Survey No. CGSEAS001-0014		2. Survey name: Normal-Sprigg District	
3. County: Cape Girardeau		4. Address: 508 Alta Vista Drive	
5. City: Cape Girardeau	Vicinity: <input type="checkbox"/>	6. UTM: □□□□□/□□□□□/□□□□□	7. Township/Range/Section: T: □□□□□ R: □□□□□ S: □□□□□
8. Historic name (if known): N/A		9. Present/other name (if known): N/A	
10. Ownership: <input checked="" type="checkbox"/> Private <input type="checkbox"/> Public		11. Historic use (if known): Domestic	11. Current use: Domestic

ARCHITECTURAL INFORMATION

12. Category of property: <input checked="" type="checkbox"/> building(s) <input type="checkbox"/> site <input type="checkbox"/> structure <input type="checkbox"/> object		19. Chimney placement: Side	26. Outbuildings (list, describe in box 26 cont):
13. Architectural style or vernacular type: Ranch		20. Structural system: Wood Frame	
14. Plan shape: L		21. Ext. wall cladding: Brick and Stone	
15. No. of stories: 1		22. Foundation material: Concrete	
16. No. of bays (1 st floor): 3		23. Basement type: Full	
17. Roof type: Hipped		24. Front porch type: N/A	27. Changes: <input type="checkbox"/> Addition(s) Date(s): □□□□□ <input type="checkbox"/> Altered Date(s): □□□□□ <input type="checkbox"/> Moved Date(s): □□□□□ <input type="checkbox"/> Other Date(s): □□□□□ Endangered by: □□□□□
18. Roof material: Asphalt Shingle		25. Acreage (rural): □□□□□ Visible from public road? <input type="checkbox"/>	
28. Further description of building features and associated resources on continuation page. <input checked="" type="checkbox"/>			

HISTORICAL DATA

29. Construction date: 1960+/-	32. Architect: N/A	35. Previously surveyed? <input type="checkbox"/> Survey name: □□□□□
30. Significant date/period: N/A	33. Builder: N/A	36. On National Register? <input type="checkbox"/> indiv. <input type="checkbox"/> district Nomination: □□□□□
31. Area(s) of significance: N/A	34. Original or significant owner: N/A	37. National Register eligible? <input type="checkbox"/> individually eligible <input type="checkbox"/> district potential
38. History and significance on continuation page. <input type="checkbox"/>		
39. Sources of information on continuation page. <input type="checkbox"/>		

OTHER:

40. Current owner/address: Alton Bray 508 Alta Vista Dr Cape Girardeau, MO	41. Form prepared by (name and organization): Wilson Newman and Edward Farrel	42. Survey date: 4/28/09
		43. Date of revisions: □□□□□

FOR SHPO USE:

Date entered in inventory: □□□□□	Level of survey <input type="checkbox"/> reconnaissance <input type="checkbox"/> intensive	Additional research needed? <input type="checkbox"/> yes <input type="checkbox"/> no
-------------------------------------	---	---



State Historic Preservation Office

508 Alta Vista Dr.

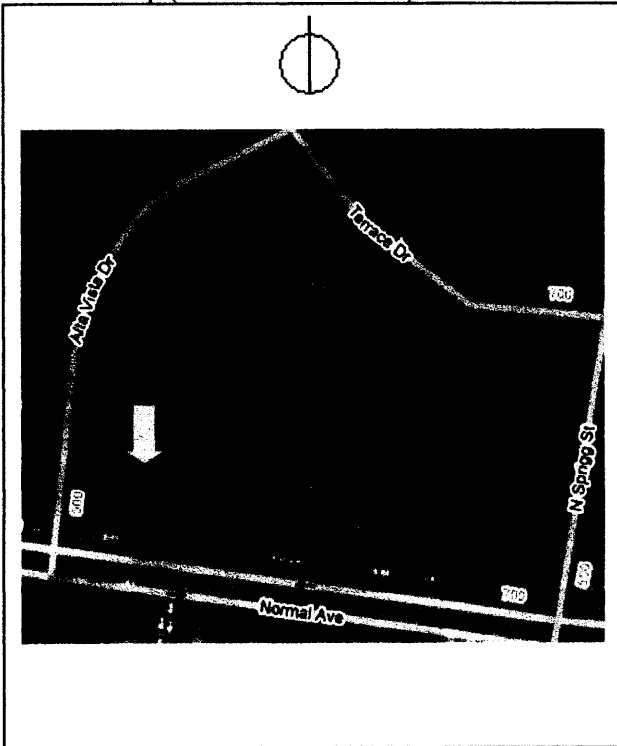
Survey no:

ARCHITECTURAL/HISTORIC INVENTORY FORM

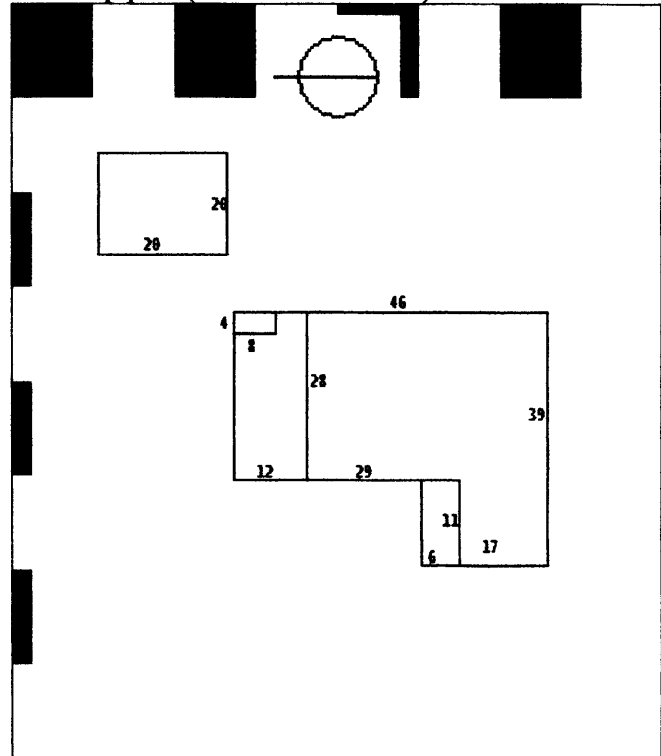
National Register Status:

☐ listed ☐ in listed districtName: ☐ ☐ ☐ ☐ ☐☐ pending listing ☐ eligible (individually)☐ eligible (district) ☐ not eligible☐ not determinedOther: ☐ ☐ ☐ ☐

Location Map (include north arrow):



Site Map/plan (include north arrow):


**ADDITIONAL INFORMATION:**

26. (cont.) Description of environment and outbuildings.

☐ ☐ ☐ ☐

28. (cont.) Further description of important architectural features.


508 Alta Vista Drive is a one story ranch style house with an L-shaped plan and low pitched side gable roof with a peeking gable in the front. The lower half of the facade is red brick and the upper half is wide cut imitation stone, separated by a concrete belt-course. The north end features a wide, stone chimney and an open carport with a utility closet covered in vinyl siding. The fenestrations are sets of two or three double hung, strip windows and single double hung windows.



38. (cont.) History and significance.

39 (cont.). Sources of information:
Cape Girardeau County Land Tax Records.





ARCHITECTURAL/HISTORIC INVENTORY FORM

1. Survey No. CGSEA001-0006		2. Survey name:	
3. County: Cape Girardeau		4. Address: 511 Alta Vista	
5. City: Cape Girardeau	Vicinity: <input type="checkbox"/>	6. UTM: / /	7. Township/Range/Section: T: 031 R: 0014 S: 032
8. Historic name (if known):		9. Present/other name (if known):	
10. Ownership: <input checked="" type="checkbox"/> Private <input type="checkbox"/> Public		11. Historic use (if known): Residence	11. Current use: Residence

ARCHITECTURAL INFORMATION

12. Category of property: <input checked="" type="checkbox"/> building(s) <input type="checkbox"/> site <input type="checkbox"/> structure <input type="checkbox"/> object	19. Chimney placement: Left Side	26. Outbuildings (list, describe in box 26 con't): n/a
13. Architectural style or vernacular type: Colonial Revival	20. Structural system: Brick	
14. Plan shape: Rectangular	21. Ext. wall cladding: Brick	
15. No. of stories: 2	22. Foundation material: Concrete	
16. No. of bays (1 st floor): 7	23. Basement type:	27. Changes: <input type="checkbox"/> Addition(s) Date(s): <input type="checkbox"/> Altered Date(s): <input type="checkbox"/> Moved Date(s): <input type="checkbox"/> Other Date(s): Endangered by:
17. Roof type: Side Gable	24. Front porch type: n/a	
18. Roof material: Shingle	25. Acreage (rural): n/a Visible from public road? <input checked="" type="checkbox"/>	
28. Further description of building features and associated resources on continuation page. <input checked="" type="checkbox"/>		

HISTORICAL DATA

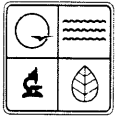
29. Construction date:	32. Architect:	35. Previously surveyed? <input type="checkbox"/> Survey name:
30. Significant date/period:	33. Builder:	36. On National Register? <input type="checkbox"/> indiv. <input type="checkbox"/> district Nomination:
31. Area(s) of significance:	34. Original or significant owner:	37. National Register eligible? <input type="checkbox"/> individually eligible <input type="checkbox"/> district potential
38. History and significance on continuation page. <input type="checkbox"/>		
39. Sources of information on continuation page. <input type="checkbox"/>		

OTHER:

40. Current owner/address:	41. Form prepared by (name and organization):	42. Survey date:
		43. Date of revisions:


FOR SHPO USE:

Date entered in inventory:	Level of survey <input type="checkbox"/> reconnaissance <input type="checkbox"/> intensive	Additional research needed? <input type="checkbox"/> yes <input type="checkbox"/> no
National Register Status: <input type="checkbox"/> listed <input type="checkbox"/> in listed district Name: <input type="checkbox"/> pending listing <input type="checkbox"/> eligible (individually) <input type="checkbox"/> eligible (district) <input type="checkbox"/> not eligible <input type="checkbox"/> not determined	Other:	

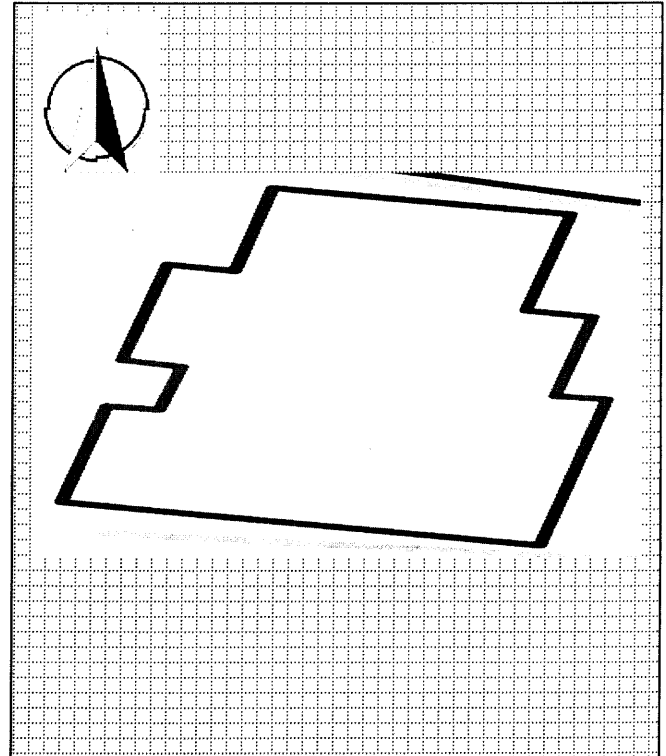


ARCHITECTURAL/HISTORIC INVENTORY FORM

Location Map (include north arrow):



Site Map/plan (include north arrow):



ADDITIONAL INFORMATION:

26. (cont.) Description of environment and outbuildings.

The building is located adjacent to the Southeast Missouri State campus. It is located in a residential subdivision with large front lawns and many trees. Despite vicinity to the main campus most buildings in the area are not student housing.


28. (cont.) Further description of important architectural features.

The building is of standard Colonial Revival style construction with added wings on either side with a side gable. There are 6 window on the first floor and 4 on the second floor. It is constructed of brick, except for carved stones that outline the front door. Separating the first and second floor is a belt course that runs the length of the building. On the left side just before the wing is a brick chimney.

38. (cont.) History and significance.

39 (cont.). Sources of information:



**ARCHITECTURAL/HISTORIC INVENTORY FORM**

1. Survey No. CGSEAS001-0015		2. Survey name: Normal-Sprigg District	
3. County: Cape Girardeau		4. Address: 512 Alta Vista Drive	
5. City: Cape Girardeau	Vicinity: <input type="checkbox"/>	6. UTM: □□□□□/□□□□□/□□□□□	7. Township/Range/Section: T: □□□□□ R: □□□□□ S: □□□□□
8. Historic name (if known): N/A		9. Present/other name (if known): N/A	
10. Ownership: <input checked="" type="checkbox"/> Private <input type="checkbox"/> Public		11. Historic use (if known): Domestic	
		11. Current use: Domestic	

ARCHITECTURAL INFORMATION

12. Category of property: <input checked="" type="checkbox"/> building(s) <input type="checkbox"/> site <input type="checkbox"/> structure <input type="checkbox"/> object		19. Chimney placement: Central	26. Outbuildings (list, describe in box 26 con't): Garage
13. Architectural style or vernacular type: Colonial Revival		20. Structural system: Wood Frame	
14. Plan shape: Rectangular		21. Ext. wall cladding: Aluminum Siding	
15. No. of stories: 2		22. Foundation material: Concrete	
16. No. of bays (1 st floor): 3		23. Basement type: Full	
17. Roof type: Side-Gabled		24. Front porch type: N/A	
18. Roof material: Asphalt Shingle		25. Acreage (rural): □□□□□ Visible from public road? <input type="checkbox"/>	27. Changes: <input checked="" type="checkbox"/> Addition(s) Date(s): 1954 <input type="checkbox"/> Altered Date(s): □□□□□ <input type="checkbox"/> Moved Date(s): □□□□□ <input type="checkbox"/> Other Date(s): □□□□□ Endangered by: □□□□□
28. Further description of building features and associated resources on continuation page. <input checked="" type="checkbox"/>			

HISTORICAL DATA


29. Construction date: 1939		32. Architect: N/A	35. Previously surveyed? <input type="checkbox"/> Survey name: □□□□□
30. Significant date/period: N/A		33. Builder: N/A	36. On National Register? <input type="checkbox"/> indiv. <input type="checkbox"/> district Nomination: □□□□□
31. Area(s) of significance: N/A		34. Original or significant owner: N/A	37. National Register eligible? <input type="checkbox"/> individually eligible <input type="checkbox"/> district potential
38. History and significance on continuation page. <input type="checkbox"/>			
39. Sources of information on continuation page. <input type="checkbox"/>			

OTHER:

40. Current owner/address: David A. Jones 512 Alta Vista Cape Girardeau, MO		41. Form prepared by (name and organization): Wilson Newman and Edward Farrel	42. Survey date: 4/28/09
			43. Date of revisions: □□□□□

FOR SHPO USE:

Date entered in inventory: □□□□□	Level of survey <input type="checkbox"/> reconnaissance <input type="checkbox"/> intensive	Additional research needed? <input type="checkbox"/> yes <input type="checkbox"/> no
-------------------------------------	---	---



State Historic Preservation Office

Survey no:

ARCHITECTURAL/HISTORIC INVENTORY FORM

National Register Status:

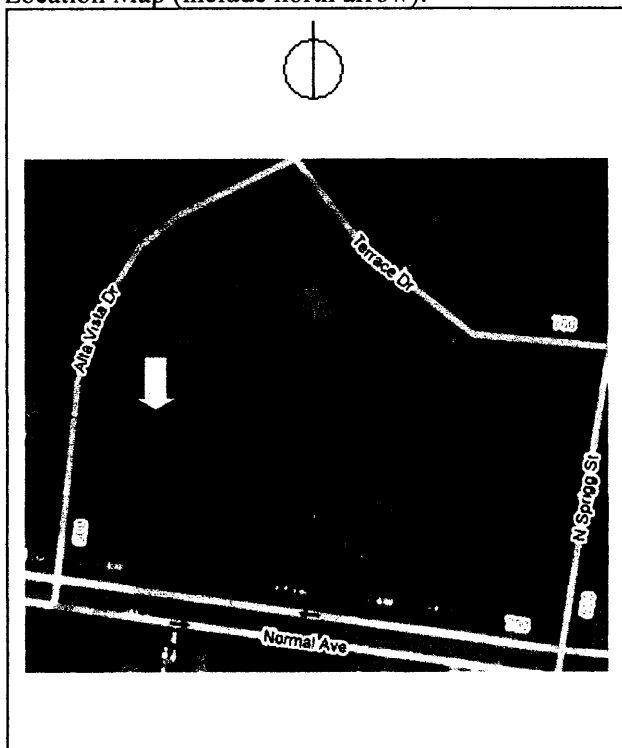
☐ listed ☐ in listed district

Name: _____

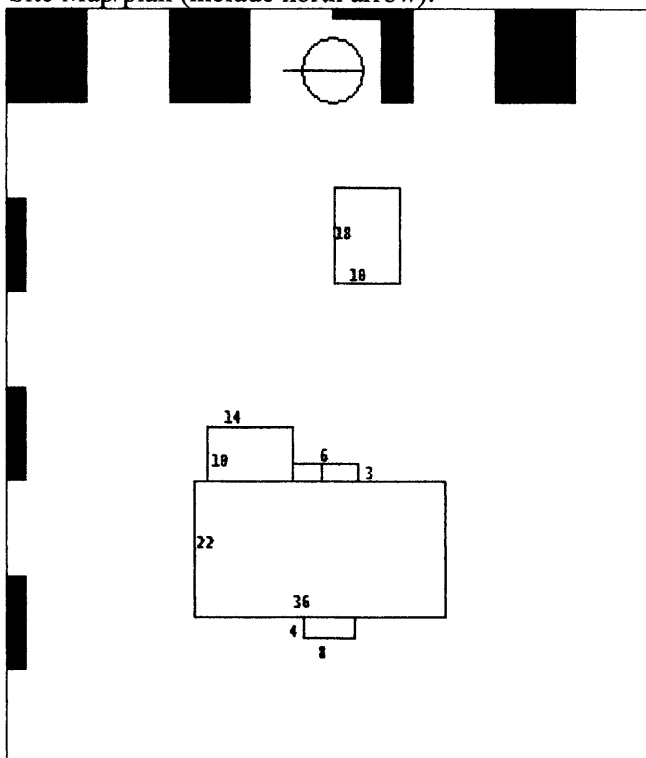
☐ pending listing ☐ eligible (individually)
☐ eligible (district) ☐ not eligible
☐ not determined

Other: _____

Location Map (include north arrow):



Site Map/plan (include north arrow):


**ADDITIONAL INFORMATION:**

26. (cont.) Description of environment and outbuildings.

□□□□□

28. (cont.) Further description of important architectural features.

512 Alta Vista Drive is a one-and-a-half story, side gabled Colonial Revival style house with a central brick chimney and aluminum siding facade. The front entrance features a panel door with broken pediment; it sits between two double hung, 3/4 windows with decorative shutters. The upper floor features two gabled dormers and paired, double hung windows in the gable ends; the lower floor features two double hung windows on the north facade, and one double-hung window and a smaller double-hung window on the south facade. A front gabled, one port garage is on the south side of the property near the house.




ARCHITECTURAL/HISTORIC INVENTORY FORM

38. (cont.) History and significance.

39 (cont.). Sources of information:





ARCHITECTURAL/HISTORIC INVENTORY FORM

1. Survey No. CGSEAS001-0007		2. Survey name:	
3. County: Cape Girardeau		4. Address: 523 Alta Vista	
5. City: Cape Girardeau	Vicinity: <input type="checkbox"/>	6. UTM: / /	7. Township/Range/Section: T:031 R: 0014 S:032
8. Historic name (if known):		9. Present/other name (if known):	
10. Ownership: <input checked="" type="checkbox"/> Private <input type="checkbox"/> Public		11. Historic use (if known): Residence	11. Current use: Residence

ARCHITECTURAL INFORMATION

12. Category of property: <input checked="" type="checkbox"/> building(s) <input type="checkbox"/> site <input type="checkbox"/> structure <input type="checkbox"/> object	19. Chimney placement: Center	26. Outbuildings (list, describe in box 26 con't):
13. Architectural style or vernacular type: Ranch	20. Structural system:	
14. Plan shape: Rectangular	21. Ext. wall cladding: Rock	
15. No. of stories: 1	22. Foundation material: Concrete	
16. No. of bays (1 st floor): 4	23. Basement type: N/A	27. Changes: <input type="checkbox"/> Addition(s) Date(s): <input type="checkbox"/> Altered Date(s): <input type="checkbox"/> Moved Date(s): <input type="checkbox"/> Other Date(s): Endangered by:
17. Roof type: Side Gable	24. Front porch type: None	
18. Roof material: Shingles	25. Acreage (rural): N/A Visible from public road? <input checked="" type="checkbox"/>	
28. Further description of building features and associated resources on continuation page. <input checked="" type="checkbox"/>		

HISTORICAL DATA

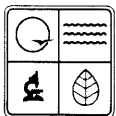
29. Construction date: 1956	32. Architect:	35. Previously surveyed? <input type="checkbox"/> Survey name:
30. Significant date/period:	33. Builder:	36. On National Register? <input type="checkbox"/> indiv. <input type="checkbox"/> district Nomination:
31. Area(s) of significance:	34. Original or significant owner:	37. National Register eligible? <input type="checkbox"/> individually eligible <input type="checkbox"/> district potential
38. History and significance on continuation page. <input type="checkbox"/>		
39. Sources of information on continuation page. <input type="checkbox"/>		

OTHER:

40. Current owner/address:	41. Form prepared by (name and organization):	42. Survey date:
		43. Date of revisions:

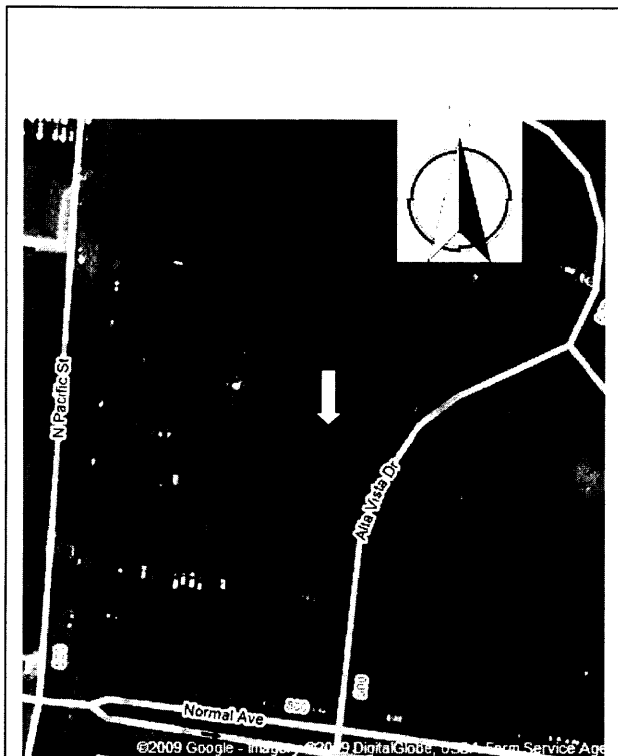
FOR SHPO USE:

Date entered in inventory:	Level of survey <input type="checkbox"/> reconnaissance <input type="checkbox"/> intensive	Additional research needed? <input type="checkbox"/> yes <input type="checkbox"/> no
National Register Status: <input type="checkbox"/> listed <input type="checkbox"/> in listed district Name: <input type="checkbox"/> pending listing <input type="checkbox"/> eligible (individually) <input type="checkbox"/> eligible (district) <input type="checkbox"/> not eligible <input type="checkbox"/> not determined	Other:	

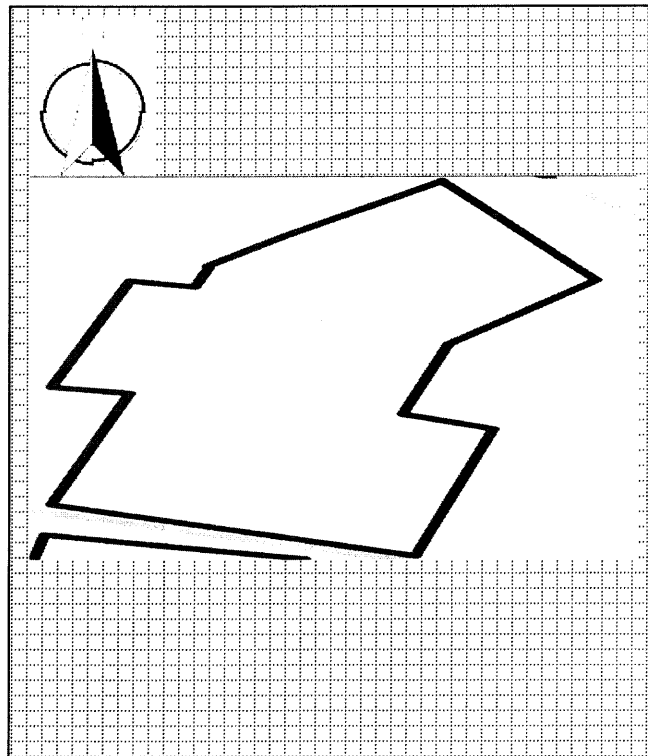


ARCHITECTURAL/HISTORIC INVENTORY FORM

Location Map (include north arrow):



Site Map/plan (include north arrow):



ADDITIONAL INFORMATION:

26. (cont.) Description of environment and outbuildings.

The building is located adjacent to the Southeast Missouri State University campus. It is located in a residential subdivision with large front lawns and many trees. Despite vicinity to the main campus most buildings in the area are not student housing.


28. (cont.) Further description of important architectural features.

This ranch has a low pitched side gabled roof with a central chimney. The building also has a large window on the right side of the front façade and two other windows on the left side. There are wide overhanging eaves.

38. (cont.) History and significance.

39 (cont.). Sources of information:





State Historic Preservation Office

Survey no:

ARCHITECTURAL/HISTORIC INVENTORY FORM

1. Survey No. CGSEAS001-0016		2. Survey name: Sprigg-Normal District	
3. County: Cape Girardeau		4. Address: 524 Alta Vista Drive	
5. City: Cape Girardeau	Vicinity: <input type="checkbox"/>	6. UTM: □□□□□/□□□□□/□□□□□	7. Township/Range/Section: T: □□□□□ R: □□□□□ S: □□□□□
8. Historic name (if known): N/A		9. Present/other name (if known): N/A	
10. Ownership: <input checked="" type="checkbox"/> Private <input type="checkbox"/> Public		11. Historic use (if known): Domestic	11. Current use: Domestic

ARCHITECTURAL INFORMATION

12. Category of property: <input checked="" type="checkbox"/> building(s) <input type="checkbox"/> site <input type="checkbox"/> structure <input type="checkbox"/> object	19. Chimney placement: Central	26. Outbuildings (list, describe in box 26 con't): □□□□□
13. Architectural style or vernacular type: Ranch	20. Structural system: Wood Frame	
14. Plan shape: Rectangular	21. Ext. wall cladding: Imitation Stone	
15. No. of stories: 1	22. Foundation material: Concrete	
16. No. of bays (1 st floor): 2	23. Basement type: Full	27. Changes: <input type="checkbox"/> Addition(s) Date(s): □□□□□ <input type="checkbox"/> Altered Date(s): □□□□□ <input type="checkbox"/> Moved Date(s): □□□□□ <input type="checkbox"/> Other Date(s): □□□□□ Endangered by: □□□□□
17. Roof type: Hipped	24. Front porch type: N/A	
18. Roof material: Asphalt Shingle	25. Acreage (rural): □□□□□ Visible from public road? <input type="checkbox"/>	
28. Further description of building features and associated resources on continuation page. <input checked="" type="checkbox"/>		

HISTORICAL DATA


29. Construction date: 1957+/-	32. Architect: N/A	35. Previously surveyed? <input type="checkbox"/> Survey name: □□□□□
30. Significant date/period: N/A	33. Builder: N/A	36. On National Register? <input type="checkbox"/> indiv. <input type="checkbox"/> district Nomination: □□□□□
31. Area(s) of significance: N/A	34. Original or significant owner: N/A	37. National Register eligible? <input type="checkbox"/> individually eligible <input type="checkbox"/> district potential
38. History and significance on continuation page. <input type="checkbox"/>		
39. Sources of information on continuation page. <input type="checkbox"/>		

OTHER:

40. Current owner/address: Alice Strange 524 Alta Vista Dr Cape Girardeau, MO	41. Form prepared by (name and organization): Wilson Newman and Edward Farrel	42. Survey date: 4/28/09
		43. Date of revisions: □□□□□

FOR SHPO USE:

Date entered in inventory: □□□□□	Level of survey <input type="checkbox"/> reconnaissance <input type="checkbox"/> intensive	Additional research needed? <input type="checkbox"/> yes <input type="checkbox"/> no
-------------------------------------	---	---



ARCHITECTURAL/HISTORIC INVENTORY FORM

National Register Status:

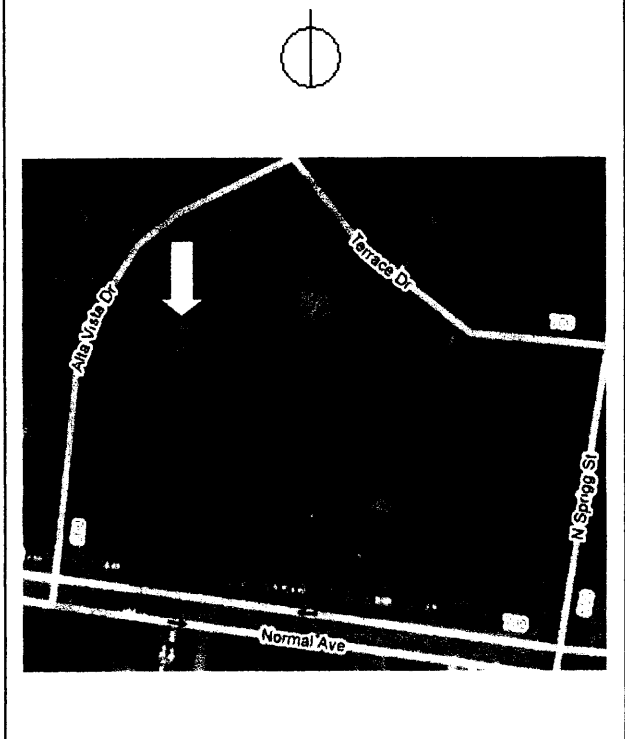
☐ listed ☐ in listed district

Name: _____

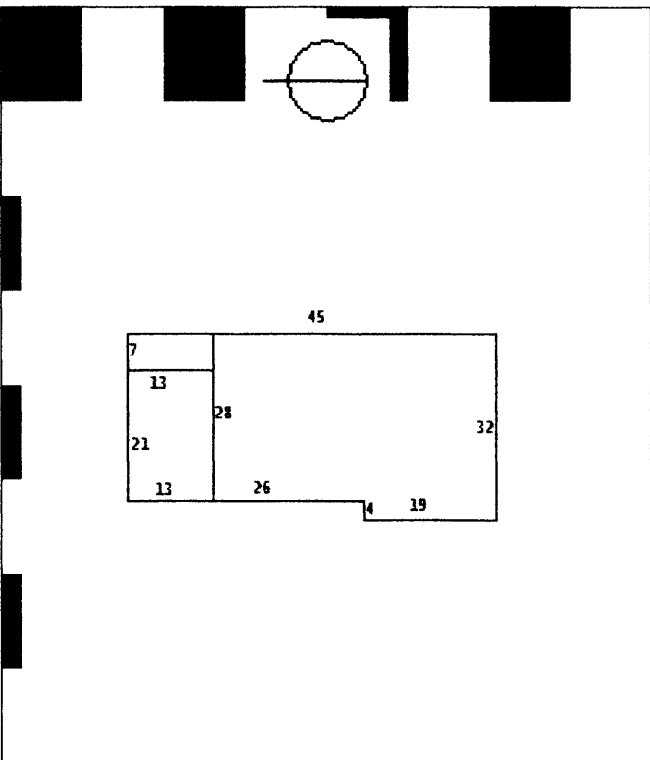
☐ pending listing ☐ eligible (individually)
☐ eligible (district) ☐ not eligible
☐ not determined

Other: _____

Location Map (include north arrow):



Site Map/plan (include north arrow):



ADDITIONAL INFORMATION:

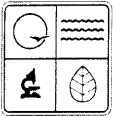
26. (cont.) Description of environment and outbuildings.

000000

28. (cont.) Further description of important architectural features.

524 Alta Vista Drive is a ranch style house with a rectangular plan with a central chimney, and a low-pitched hipped roof with a front peeking gable and wide overhanging eaves. The beige imitation stone facade is in an irregular pattern and features a smaller pattern between the two front double-hung windows and on the north side of the set of three aluminum frame windows. The front entrance features a wood door behind an aluminum screen door and a recessed panel with 5 square lights. The north end features a carport with a utility closet and side entrance.





ARCHITECTURAL/HISTORIC INVENTORY FORM

1. Survey No. CGSEAS001-0008		2. Survey name:	
3. County: Cape Girardeau		4. Address: 529 Alta Vista	
5. City: Cape Girardeau	Vicinity: <input type="checkbox"/>	6. UTM: / /	7. Township/Range/Section: T: 031 R: 0014 S: 032
8. Historic name (if known):		9. Present/other name (if known):	
10. Ownership: <input type="checkbox"/> Private <input type="checkbox"/> Public		11. Historic use (if known): Residence	11. Current use: Residence

ARCHITECTURAL INFORMATION

12. Category of property: <input checked="" type="checkbox"/> building(s) <input type="checkbox"/> site <input type="checkbox"/> structure <input type="checkbox"/> object	19. Chimney placement: None	26. Outbuildings (list, describe in box 26 con't):
13. Architectural style or vernacular type: Ranch	20. Structural system: Framing	
14. Plan shape: Rectangular	21. Ext. wall cladding: Siding	
15. No. of stories: 1	22. Foundation material: Concrete	
16. No. of bays (1 st floor): 5	23. Basement type: N/A	27. Changes: <input type="checkbox"/> Addition(s) Date(s): <input type="checkbox"/> Altered Date(s): <input type="checkbox"/> Moved Date(s): <input type="checkbox"/> Other Date(s): Endangered by:
17. Roof type: Low Hipped	24. Front porch type: None	
18. Roof material: Shingles	25. Acreage (rural): N/A Visible from public road? <input checked="" type="checkbox"/>	
28. Further description of building features and associated resources on continuation page. <input checked="" type="checkbox"/>		

HISTORICAL DATA

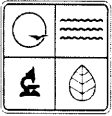
29. Construction date: 1950	32. Architect:	35. Previously surveyed? <input type="checkbox"/> Survey name:
30. Significant date/period:	33. Builder:	36. On National Register? <input type="checkbox"/> indiv. <input type="checkbox"/> district Nomination:
31. Area(s) of significance:	34. Original or significant owner:	37. National Register eligible? <input type="checkbox"/> individually eligible <input type="checkbox"/> district potential
38. History and significance on continuation page. <input type="checkbox"/>		
39. Sources of information on continuation page. <input type="checkbox"/>		

OTHER:

40. Current owner/address:	41. Form prepared by (name and organization):	42. Survey date:
		43. Date of revisions:


FOR SHPO USE:

Date entered in inventory:	Level of survey <input type="checkbox"/> reconnaissance <input type="checkbox"/> intensive	Additional research needed? <input type="checkbox"/> yes <input type="checkbox"/> no
National Register Status: <input type="checkbox"/> listed <input type="checkbox"/> in listed district Name: <input type="checkbox"/> pending listing <input type="checkbox"/> eligible (individually) <input type="checkbox"/> eligible (district) <input type="checkbox"/> not eligible <input type="checkbox"/> not determined	Other:	

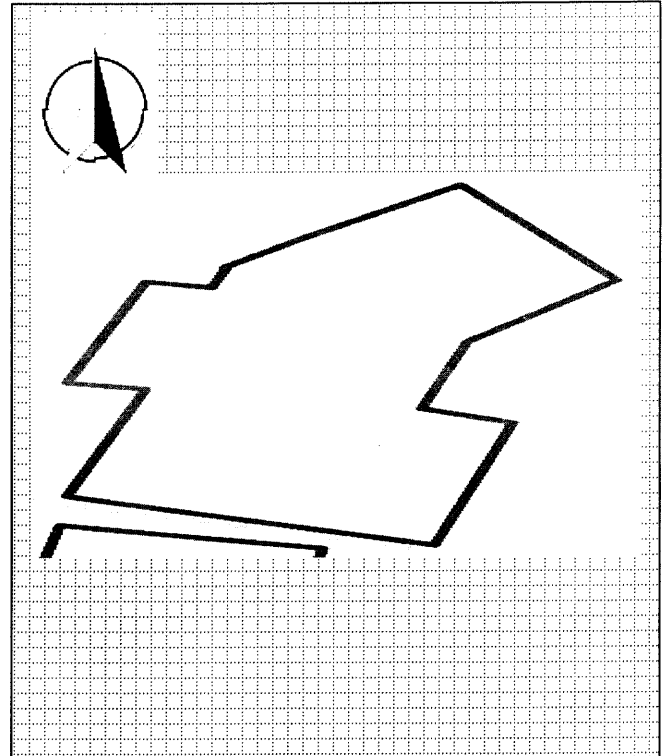


ARCHITECTURAL/HISTORIC INVENTORY FORM

Location Map (include north arrow):



Site Map/plan (include north arrow):



ADDITIONAL INFORMATION:

26. (cont.) Description of environment and outbuildings.

The building is located adjacent to the Southeast Missouri State University campus. It is located in a residential subdivision with large front lawns and many trees. Despite vicinity to the main campus most buildings in the area are not student housing.

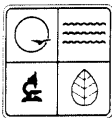
28. (cont.) Further description of important architectural features.

This ranch style house has a low pitched hipped roof. It has a large rectangular window on the left side. The building juts in. There is another small window in the middle of the building and another larger window on the right side. There are wide overhanging eaves. This is also an asymmetrical building.

38. (cont.) History and significance.

39 (cont.). Sources of information:





ARCHITECTURAL/HISTORIC INVENTORY FORM

1. Survey No. CGSEAS001-0009		2. Survey name:	
3. County: Cape Girardeau		4. Address: 537 Alta Vista	
5. City: Cape Girardeau	Vicinity: <input type="checkbox"/>	6. UTM: / /	7. Township Range/Section: T:031 R:0014 S:032
8. Historic name (if known):		9. Present/other name (if known):	
10. Ownership: <input checked="" type="checkbox"/> Private <input type="checkbox"/> Public		11. Historic use (if known): Residence	11. Current use: Residence

ARCHITECTURAL INFORMATION

12. Category of property: <input checked="" type="checkbox"/> building(s) <input type="checkbox"/> site <input type="checkbox"/> structure <input type="checkbox"/> object	19. Chimney placement: Right Side	26. Outbuildings (list, describe in box 26 con't): n/a
13. Architectural style or vernacular type: Colonial Revival	20. Structural system: Brick	
14. Plan shape: Rectangular	21. Ext. wall cladding: Brick	
15. No. of stories: 2	22. Foundation material: Concrete	
16. No. of bays (1 st floor): 5	23. Basement type:	27. Changes: <input type="checkbox"/> Addition(s) Date(s): <input type="checkbox"/> Altered Date(s): <input type="checkbox"/> Moved Date(s): <input type="checkbox"/> Other Date(s): Endangered by:
17. Roof type: Side gable	24. Front porch type: n/a	
18. Roof material: Shingle	25. Acreage (rural): n/a Visible from public road? <input checked="" type="checkbox"/>	
28. Further description of building features and associated resources on continuation page. <input checked="" type="checkbox"/>		

HISTORICAL DATA

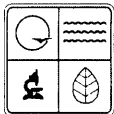
29. Construction date: 1930	32. Architect:	35. Previously surveyed? <input type="checkbox"/> Survey name:
30. Significant date/period:	33. Builder:	36. On National Register? <input type="checkbox"/> indiv. <input type="checkbox"/> district Nomination:
31. Area(s) of significance:	34. Original or significant owner:	37. National Register eligible? <input type="checkbox"/> individually eligible <input type="checkbox"/> district potential
38. History and significance on continuation page. <input type="checkbox"/>		
39. Sources of information on continuation page. <input type="checkbox"/>		

OTHER:

40. Current owner/address:	41. Form prepared by (name and organization):	42. Survey date:
		43. Date of revisions:

FOR SHPO USE:

Date entered in inventory:	Level of survey <input type="checkbox"/> reconnaissance <input type="checkbox"/> intensive	Additional research needed? <input type="checkbox"/> yes <input type="checkbox"/> no
National Register Status: <input type="checkbox"/> listed <input type="checkbox"/> in listed district Name: <input type="checkbox"/> pending listing <input type="checkbox"/> eligible (individually) <input type="checkbox"/> eligible (district) <input type="checkbox"/> not eligible <input type="checkbox"/> not determined	Other:	

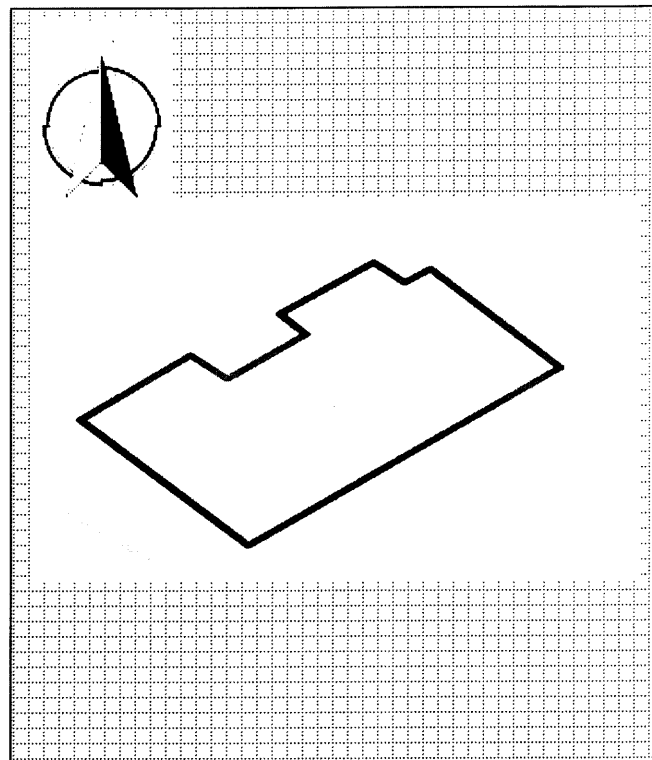


ARCHITECTURAL/HISTORIC INVENTORY FORM

Location Map (include north arrow):



Site Map/plan (include north arrow):



ADDITIONAL INFORMATION:

26. (cont.) Description of environment and outbuildings.

The building is located adjacent to the Southeast Missouri State campus. It is located in a residential subdivision with large front lawns and many trees. Despite vicinity to the main campus most buildings in the area are not student housing.


28. (cont.) Further description of important architectural features.

The building is Colonial Revival style with Georgian influences, except instead of five windows across the front façade there are only three eight-over-eight sash windows. There is a pediment over the front entrance that is held up on either side by white pilasters. There is a wing on the right side of the building that contains two six-over-six windows.

38. (cont.) History and significance.

39 (cont.). Sources of information:





State Historic Preservation Office

Survey no:

ARCHITECTURAL/HISTORIC INVENTORY FORM

1. Survey No. CGSEAS001-0018		2. Survey name: Normal-Sprigg District	
3. County: Cape Girardeau		4. Address: 546 Alta Vista Drive	
5. City: Cape Girardeau	Vicinity: <input type="checkbox"/>	6. UTM: □□□□□/□□□□□/□□□□□	7. Township/Range/Section: T: □□□□□ R: □□□□□ S: □□□□□
8. Historic name (if known): N/A		9. Present/other name (if known): N/A	
10. Ownership: <input checked="" type="checkbox"/> Private <input type="checkbox"/> Public		11. Historic use (if known): Domestic	11. Current use: Domestic

ARCHITECTURAL INFORMATION

12. Category of property: <input checked="" type="checkbox"/> building(s) <input type="checkbox"/> site <input type="checkbox"/> structure <input type="checkbox"/> object	19. Chimney placement: Front	26. Outbuildings (list, describe in box 26 con't): □□□□□
13. Architectural style or vernacular type: Ranch	20. Structural system: Wood Frame	
14. Plan shape: Rectangular	21. Ext. wall cladding: Wood Siding and Stone	
15. No. of stories: 1	22. Foundation material: Concrete	
16. No. of bays (1 st floor): 3	23. Basement type: Full	27. Changes: <input type="checkbox"/> Addition(s) Date(s): □□□□□ <input type="checkbox"/> Altered Date(s): □□□□□ <input type="checkbox"/> Moved Date(s): □□□□□ <input type="checkbox"/> Other Date(s): □□□□□ Endangered by: □□□□□
17. Roof type: Hipped	24. Front porch type: N/A	
18. Roof material: Asphalt Shingle	25. Acreage (rural): □□□□□ Visible from public road? <input type="checkbox"/>	
28. Further description of building features and associated resources on continuation page. <input checked="" type="checkbox"/>		

HISTORICAL DATA


29. Construction date: 1951	32. Architect: N/A	35. Previously surveyed? <input type="checkbox"/> Survey name: □□□□□
30. Significant date/period: N/A	33. Builder: N/A	36. On National Register? <input type="checkbox"/> indiv. <input type="checkbox"/> district Nomination: □□□□□
31. Area(s) of significance: N/A	34. Original or significant owner: N/A	37. National Register eligible? <input type="checkbox"/> individually eligible <input type="checkbox"/> district potential
38. History and significance on continuation page. <input type="checkbox"/>		
39. Sources of information on continuation page. <input type="checkbox"/>		

OTHER:

40. Current owner/address: Robert D Fruehwald 546 Alta Vista Dr Cape Girardeau, MO 63701	41. Form prepared by (name and organization): Wilson Newman and Edward Farrel	42. Survey date: 4/28/09
		43. Date of revisions: □□□□□

FOR SHPO USE:

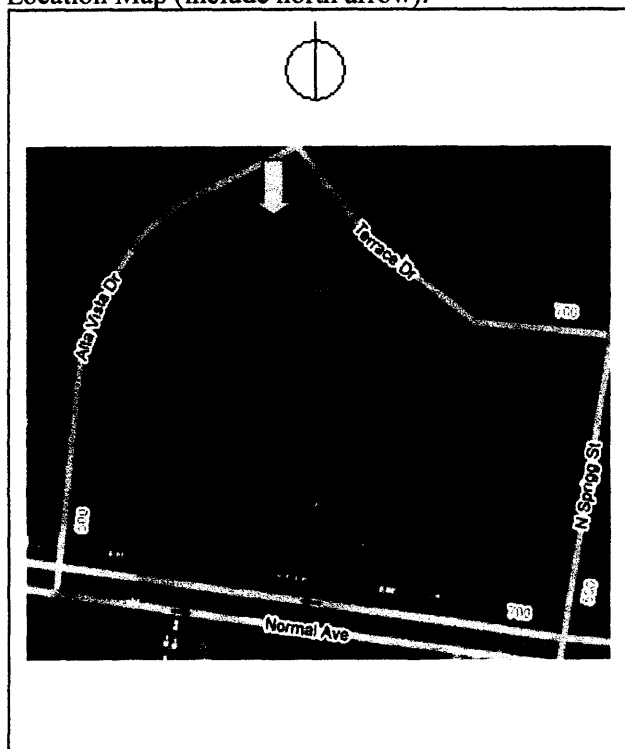
Date entered in inventory: □□□□□	Level of survey <input type="checkbox"/> reconnaissance <input type="checkbox"/> intensive	Additional research needed? <input type="checkbox"/> yes <input type="checkbox"/> no
-------------------------------------	---	---

**ARCHITECTURAL/HISTORIC INVENTORY FORM**

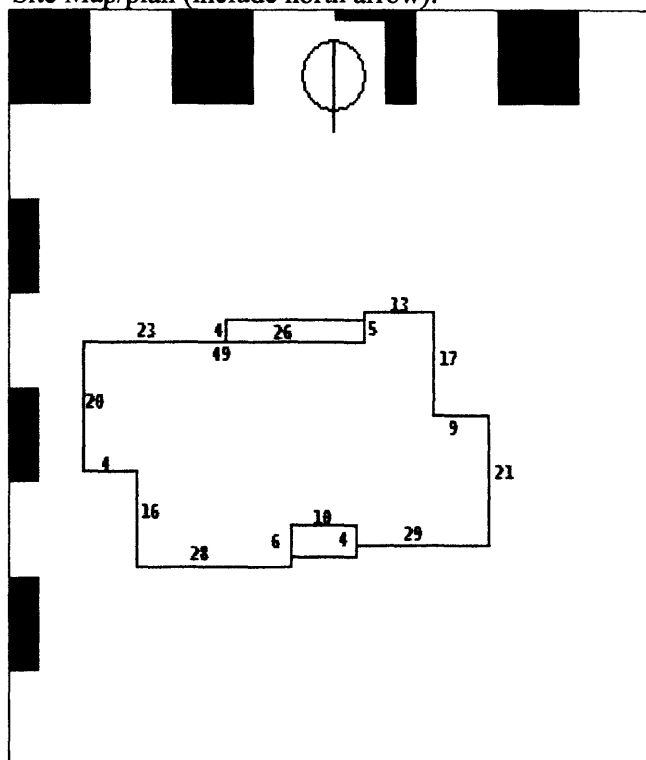
National Register Status:

☐ listed ☐ in listed district
Name: ☐ ☐ ☐ ☐
☐ pending listing ☐ eligible (individually)
☐ eligible (district) ☐ not eligible
☐ not determined
Other: ☐ ☐ ☐ ☐ ☐

Location Map (include north arrow):



Site Map/plan (include north arrow):

**ADDITIONAL INFORMATION:**

26. (cont.) Description of environment and outbuildings.

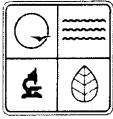
☐ ☐ ☐ ☐

28. (cont.) Further description of important architectural features.

546 Alta Vista Drive is a one story ranch style house with a rectangular plan and a low-pitched, hipped roof with wide overhanging eaves. A wide, prominent irregular patterned stone chimney sits off-centered to a recessed entryway with a doorway and a set of four aluminum frame ribbon windows between; on the other side of the door the stone wall juts out passed the front facade and a decorative wood frame awning projects from the roof line. Most of the facade is covered with red clapboard and the fenestrations are sets of three aluminum frame, double hung ribbon windows. The building is built into the hill and has walk-in basement in the rear that functions as living space and a two car garage; the lower floor has an irregular pattern stone facade and a recessed doorway and the upper floor features a balcony.







ARCHITECTURAL/HISTORIC INVENTORY FORM

1. Survey No. CGSEAS001-0010		2. Survey name:	
3. County: Cape Girardeau		4. Address: 547 Alta Vista	
5. City: Cape Girardeau	Vicinity: <input type="checkbox"/>	6. UTM: / /	7. Township/Range/Section: T: 031 R: 0014 S: 032
8. Historic name (if known):		9. Present/other name (if known):	
10. Ownership: <input type="checkbox"/> Private <input type="checkbox"/> Public		11. Historic use (if known): Residence	11. Current use: Residence

ARCHITECTURAL INFORMATION

12. Category of property: <input type="checkbox"/> building(s) <input type="checkbox"/> site <input type="checkbox"/> structure <input type="checkbox"/> object	19. Chimney placement: Central	26. Outbuildings (list, describe in box 26 con't):
13. Architectural style or vernacular type: Colonial Revival	20. Structural system: Frame	
14. Plan shape: Rectangle	21. Ext. wall cladding: Vinyl siding	
15. No. of stories: 2	22. Foundation material: Concrete	
16. No. of bays (1 st floor): 5	23. Basement type:	
17. Roof type: Gambrel	24. Front porch type: None	27. Changes: <input type="checkbox"/> Addition(s) Date(s): <input type="checkbox"/> Altered Date(s): <input type="checkbox"/> Moved Date(s): <input type="checkbox"/> Other Date(s): Endangered by:
18. Roof material: Shingle	25. Acreage (rural): N/A Visible from public road? <input checked="" type="checkbox"/>	
28. Further description of building features and associated resources on continuation page. <input checked="" type="checkbox"/>		

HISTORICAL DATA

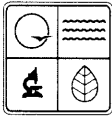
29. Construction date: 1937	32. Architect:	35. Previously surveyed? <input type="checkbox"/> Survey name:
30. Significant date/period:	33. Builder:	36. On National Register? <input type="checkbox"/> indiv. <input type="checkbox"/> district Nomination:
31. Area(s) of significance:	34. Original or significant owner:	37. National Register eligible? <input type="checkbox"/> individually eligible <input type="checkbox"/> district potential
38. History and significance on continuation page. <input type="checkbox"/>		
39. Sources of information on continuation page. <input type="checkbox"/>		

OTHER:

40. Current owner/address:	41. Form prepared by (name and organization):	42. Survey date:
		43. Date of revisions:


FOR SHPO USE:

Date entered in inventory:	Level of survey <input type="checkbox"/> reconnaissance <input type="checkbox"/> intensive	Additional research needed? <input type="checkbox"/> yes <input type="checkbox"/> no
National Register Status: <input type="checkbox"/> listed <input type="checkbox"/> in listed district Name: <input type="checkbox"/> pending listing <input type="checkbox"/> eligible (individually) <input type="checkbox"/> eligible (district) <input type="checkbox"/> not eligible <input type="checkbox"/> not determined	Other:	

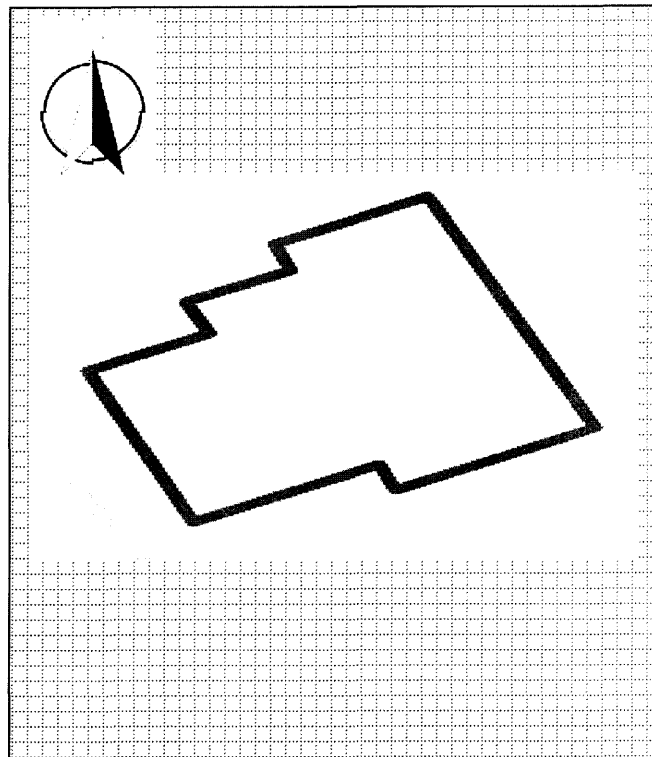


ARCHITECTURAL/HISTORIC INVENTORY FORM

Location Map (include north arrow):



Site Map/plan (include north arrow):



ADDITIONAL INFORMATION:

26. (cont.) Description of environment and outbuildings.

The building is located adjacent to the Southeast Missouri State University campus. It is located in a residential subdivision with large front lawns and many trees. Despite vicinity to the main campus most buildings in the area are not student housing

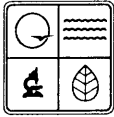
28. (cont.) Further description of important architectural features.

This building is composed of a cross gambrel roof and is asymmetrical. It is two story with both an end chimney and a central chimney with a door in the center. The exterior is covered in vinyl siding while the roof is covered in asphalt shingles.

38. (cont.) History and significance.

39 (cont.). Sources of information:





ARCHITECTURAL/HISTORIC INVENTORY FORM

1. Survey No. CGSEAS001-0076		2. Survey name: Normal Sprigg Street Survey	
3. County: Cape Girardeau		4. Address: 808 Alta Vista	
5. City: Cape Girardeau	Vicinity: <input checked="" type="checkbox"/>	6. UTM: / /	7. Township/Range/Section: T: 031 R: 0014 S:032
8. Historic name (if known):		9. Present/other name (if known):	
10. Ownership: <input checked="" type="checkbox"/> Private <input type="checkbox"/> Public		11. Historic use (if known): Residence	11. Current use: Residence

ARCHITECTURAL INFORMATION

12. Category of property: <input checked="" type="checkbox"/> building(s) <input type="checkbox"/> site <input type="checkbox"/> structure <input type="checkbox"/> object	19. Chimney placement: Side Left	26. Outbuildings (list, describe in box 26 con't): Garage
13. Architectural style or vernacular type: Italianate	20. Structural system: Wood frame	
14. Plan shape: L shape	21. Ext. wall cladding: Stucco	
15. No. of stories: 2	22. Foundation material: Concrete	
16. No. of bays (1 st floor): 3	23. Basement type: Unknown	
17. Roof type: Low pitch side gable end	24. Front porch type: Platform	27. Changes: <input type="checkbox"/> Addition(s) Date(s): <input type="checkbox"/> Altered Date(s): <input type="checkbox"/> Moved Date(s): <input type="checkbox"/> Other Date(s): Endangered by:
18. Roof material: Asphalt Shingles	25. Acreage (rural): Visible from public road? <input checked="" type="checkbox"/>	
28. Further description of building features and associated resources on continuation page. <input checked="" type="checkbox"/>		

HISTORICAL DATA


29. Construction date: ?	32. Architect:	35. Previously surveyed? <input type="checkbox"/> Survey name:
30. Significant date/period:	33. Builder:	36. On National Register? <input type="checkbox"/> indiv. <input type="checkbox"/> district Nomination:
31. Area(s) of significance:	34. Original or significant owner: Rebecca and John Cook	37. National Register eligible? <input checked="" type="checkbox"/> individually eligible <input type="checkbox"/> district potential
38. History and significance on continuation page. <input type="checkbox"/>		
39. Sources of information on continuation page. <input type="checkbox"/>		

OTHER:

40. Current owner/address: Doreen Morrill 808 Alta Vista Cape Girardeau, MO 63701	41. Form prepared by (name and organization): Jennifer Topper Kasey Skelton-Eiceman Thomas Eiceman	42. Survey date: 03/01/09
		43. Date of revisions:

FOR SHPO USE:

Date entered in inventory:	Level of survey <input type="checkbox"/> reconnaissance <input type="checkbox"/> intensive	Additional research needed? <input type="checkbox"/> yes <input type="checkbox"/> no
National Register Status: <input type="checkbox"/> listed <input type="checkbox"/> in listed district Name: <input type="checkbox"/> pending listing <input type="checkbox"/> eligible (individually) <input type="checkbox"/> eligible (district) <input type="checkbox"/> not eligible <input type="checkbox"/> not determined	Other:	

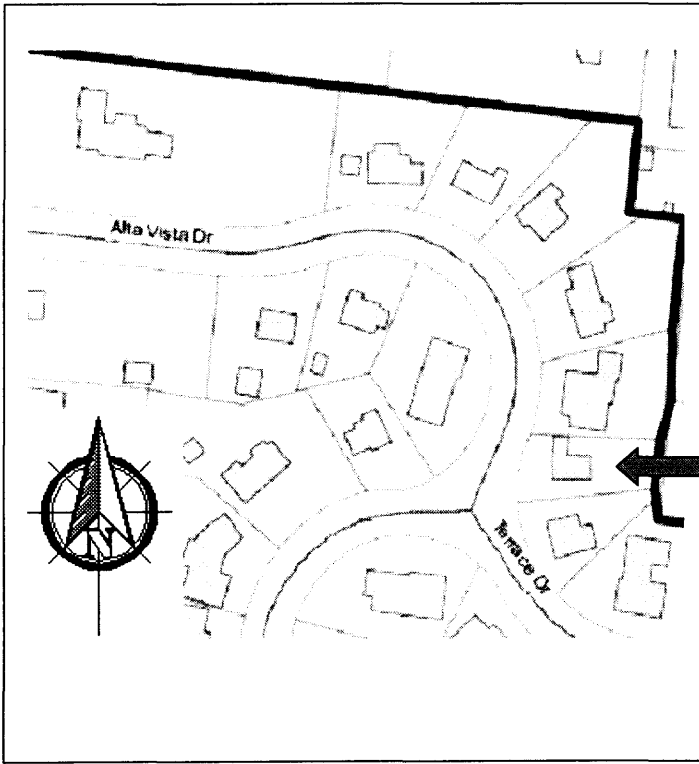


ARCHITECTURAL/HISTORIC INVENTORY FORM


800 N. Vista

Survey no:

Location Map (include north arrow):



Site Map/plan (include north arrow):



ADDITIONAL INFORMATION:

26. (cont.) Description of environment and outbuildings.

28. (cont.) Further description of important architectural features.

Two-story house with Italianate and Spanish influences. One-story wing to left of main block. Hipped shingle roof on main block; wing is side-gable with tall brick end chimney on left. Three bays wide with plank door and large arched window on the right, with wrought-iron decorations. Wall surface is stucco. One-car garage on right attached by breezeway.

38. (cont.) History and significance.


39 (cont.). Sources of information:

Cape Girardeau County Records Office

Tax Records

National Register Bulletin #24: How to Complete a Survey





ARCHITECTURAL/HISTORIC INVENTORY FORM

1. Survey No. CGSEAS001-0075		2. Survey name: Normal Sprigg Street Survey	
3. County: Cape Girardeau		4. Address: 810 Alta Vista	
5. City: Cape Girardeau	Vicinity: <input type="checkbox"/>	6. UTM: / /	7. Township/Range/Section: T: 031 R: 0014 S:032
8. Historic name (if known):		9. Present/other name (if known):	
10. Ownership: <input checked="" type="checkbox"/> Private <input type="checkbox"/> Public		11. Historic use (if known): Domestic	11. Current use: Domestic

ARCHITECTURAL INFORMATION

12. Category of property: <input checked="" type="checkbox"/> building(s) <input type="checkbox"/> site <input type="checkbox"/> structure <input type="checkbox"/> object	19. Chimney placement: Side right	26. Outbuildings (list, describe in box 26 con't): Garage
13. Architectural style or vernacular type: Colonial Revival	20. Structural system: Wood framing	
14. Plan shape: Irregular	21. Ext. wall cladding: 8" Brick	
15. No. of stories: 2	22. Foundation material: Concrete	
16. No. of bays (1 st floor): 3	23. Basement type: Cont wall	
17. Roof type: Gable	24. Front porch type: Open porch	27. Changes: Kitchen <input checked="" type="checkbox"/> Addition(s) Date(s): 1980 <input type="checkbox"/> Altered Date(s): <input type="checkbox"/> Moved Date(s): <input type="checkbox"/> Other Date(s): Endangered by:
18. Roof material: Asbestos shingle	25. Acreage (rural): Visible from public road? <input checked="" type="checkbox"/>	
28. Further description of building features and associated resources on continuation page. <input checked="" type="checkbox"/>		

HISTORICAL DATA


29. Construction date: 1940	32. Architect:	35. Previously surveyed? <input type="checkbox"/> Survey name:
30. Significant date/period:	33. Builder:	36. On National Register? <input type="checkbox"/> indiv. <input type="checkbox"/> district Nomination:
31. Area(s) of significance:	34. Original or significant owner: United Methodist Church trustees	37. National Register eligible? <input type="checkbox"/> individually eligible <input type="checkbox"/> district potential
38. History and significance on continuation page. <input type="checkbox"/>		
39. Sources of information on continuation page. <input checked="" type="checkbox"/>		

OTHER:

40. Current owner/address: Larry Britt & Wendy Durham (ux) 810 Alta Vista Cape Girardeau, MO 63701	41. Form prepared by (name and organization): Jennifer Topper Kasey Skelton-Eiceman Thomas Eiceman	42. Survey date: 03/01/09 43. Date of revisions:
---	---	---

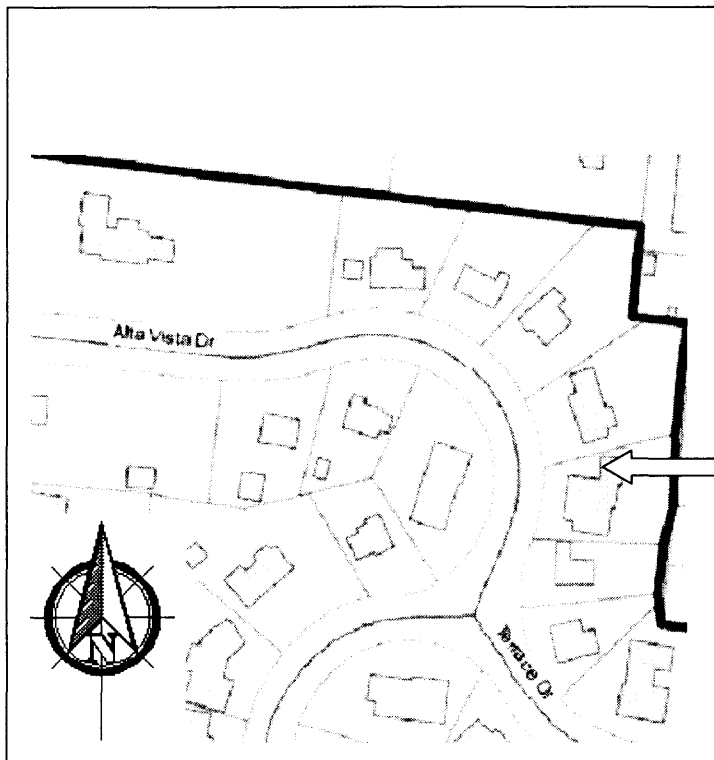
FOR SHPO USE:

Date entered in inventory:	Level of survey <input type="checkbox"/> reconnaissance <input type="checkbox"/> intensive	Additional research needed? <input type="checkbox"/> yes <input type="checkbox"/> no
National Register Status: <input type="checkbox"/> listed <input type="checkbox"/> in listed district Name: <input type="checkbox"/> pending listing <input type="checkbox"/> eligible (individually) <input type="checkbox"/> eligible (district) <input type="checkbox"/> not eligible <input type="checkbox"/> not determined	Other:	

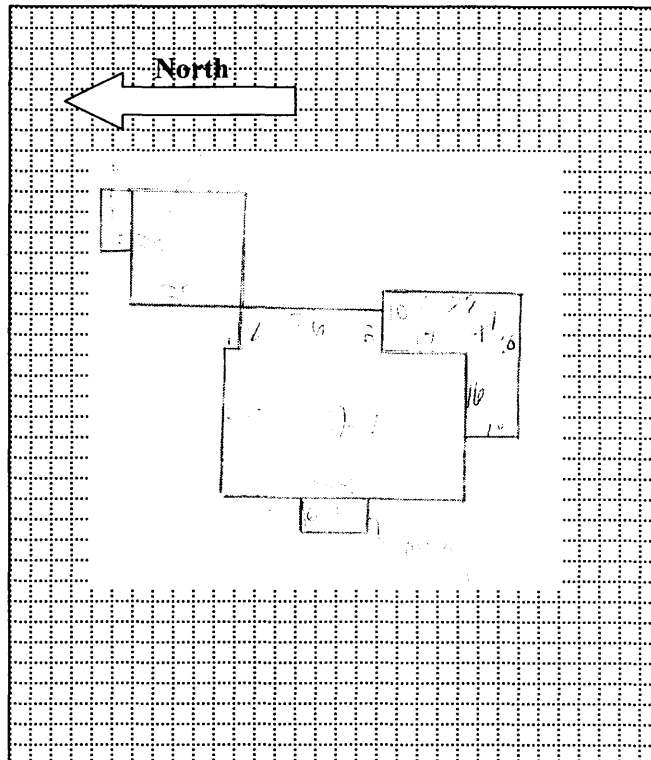


ARCHITECTURAL/HISTORIC INVENTORY FORM

Location Map (include north arrow):



Site Map/plan (include north arrow):



ADDITIONAL INFORMATION:

26. (cont.) Description of environment and outbuildings.

28. (cont.) Further description of important architectural features.

Two-story Colonial Revival in brick with one-story wraparound addition on right side. Side-gable asbestos-shingle roof with chimney on right end. Five bays wide, with multi-pane sash windows with shutters. Georgian-style panel door with sidelights. Front-gable open porch with Classical columns. Attached one-car garage on left.

38. (cont.) History and significance.


39 (cont.). Sources of information:

Cape Girardeau County Records Office

Tax Records

National Register Bulletin #24: How to Complete a Survey



**ARCHITECTURAL/HISTORIC INVENTORY FORM**

1. Survey No. CGSEAS001-0074		2. Survey name: Normal Sprigg Street Survey	
3. County: Cape Girardeau		4. Address: 812 Alta Vista	
5. City: Cape Girardeau	Vicinity: <input type="checkbox"/>	6. UTM: / /	7. Township/Range/Section: T: 031 R: 0014 S:032
8. Historic name (if known):		9. Present/other name (if known):	
10. Ownership: <input checked="" type="checkbox"/> Private <input type="checkbox"/> Public		11. Historic use (if known): Domestic	11. Current use: Domestic

ARCHITECTURAL INFORMATION

12. Category of property: <input checked="" type="checkbox"/> building(s) <input type="checkbox"/> site <input type="checkbox"/> structure <input type="checkbox"/> object	19. Chimney placement: 2 Side	26. Outbuildings (list, describe in box 26 con't): Attached garage
13. Architectural style or vernacular type: Colonial Revival-Dutch	20. Structural system: Wood framing	
14. Plan shape: Rectangle	21. Ext. wall cladding: 8" brick	
15. No. of stories: 1 1/2	22. Foundation material: Concrete	
16. No. of bays (1 st floor): 4	23. Basement type: Cont wall	
17. Roof type: Gable	24. Front porch type: Open porch	
18. Roof material: Asphalt shingle	25. Acreage (rural): Visible from public road? <input checked="" type="checkbox"/>	27. Changes: <input type="checkbox"/> Addition(s) Date(s): <input type="checkbox"/> Altered Date(s): <input type="checkbox"/> Moved Date(s): <input type="checkbox"/> Other Date(s): Endangered by:
28. Further description of building features and associated resources on continuation page. <input checked="" type="checkbox"/>		

HISTORICAL DATA

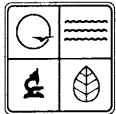
29. Construction date: 1940	32. Architect:	35. Previously surveyed? <input type="checkbox"/> Survey name:
30. Significant date/period:	33. Builder:	36. On National Register? <input type="checkbox"/> indiv. <input type="checkbox"/> district Nomination:
31. Area(s) of significance:	34. Original or significant owner: Procter & Gamble Paper Co	37. National Register eligible? <input type="checkbox"/> individually eligible <input type="checkbox"/> district potential
38. History and significance on continuation page. <input type="checkbox"/>		
39. Sources of information on continuation page. <input checked="" type="checkbox"/>		

OTHER:

40. Current owner/address: John and Katharine Burian 812 Alta Vista Cape Girardeau, MO 63701	41. Form prepared by (name and organization): Jennifer Topper Kasey Skelton_Eiceman Thomas Eiceman	42. Survey date: 03/01/09
		43. Date of revisions:

FOR SHPO USE:

Date entered in inventory:	Level of survey <input type="checkbox"/> reconnaissance <input type="checkbox"/> intensive	Additional research needed? <input type="checkbox"/> yes <input type="checkbox"/> no
National Register Status: <input type="checkbox"/> listed <input type="checkbox"/> in listed district Name: <input type="checkbox"/> pending listing <input type="checkbox"/> eligible (individually) <input type="checkbox"/> eligible (district) <input type="checkbox"/> not eligible <input type="checkbox"/> not determined	Other:	

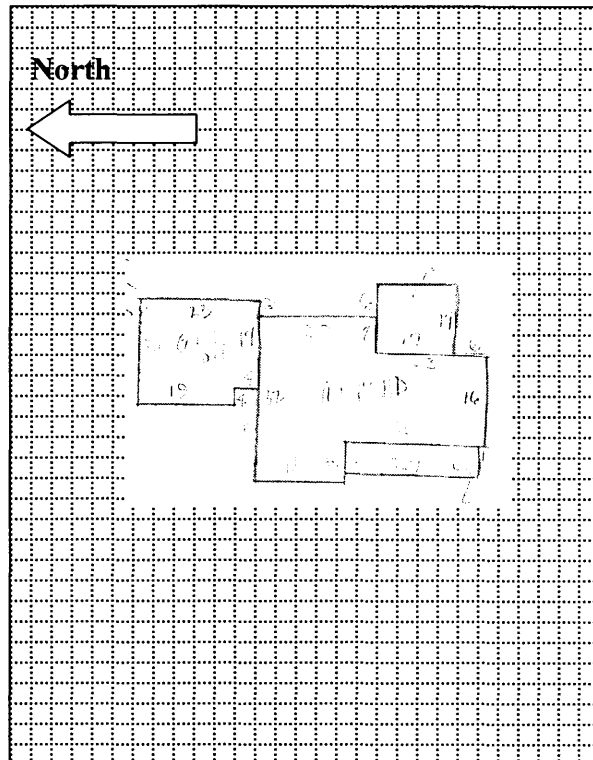
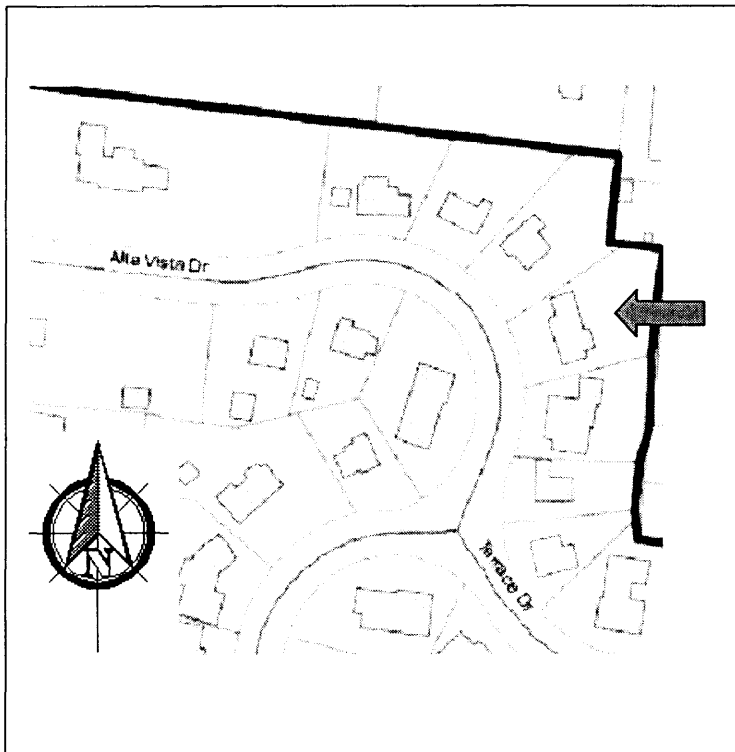


ARCHITECTURAL/HISTORIC INVENTORY FORM

Survey no:

Location Map (include north arrow):

Site Map/plan (include north arrow):



ADDITIONAL INFORMATION:

26. (cont.) Description of environment and outbuildings.

28. (cont.) Further description of important architectural features.

1 1/2-story side-gable Colonial Revival (Dutch colonial) in brick with front cross-gable on left end. Asphalt shingle roof with flared eaves and brick end chimneys. Four bays wide with two dormers. Multi-pane sash windows with shutters. Full-length open porch. Front cross gable has a bay window with metal roof on the first floor; the second floor of the gable has wood sheathing. Attached two-car front-gable garage clad with wood sheathing.

38. (cont.) History and significance.

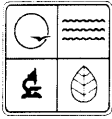
39 (cont.). Sources of information:

Cape Girardeau County Records Office

Tax Records

National Register Bulletin #24: How to Complete a Survey





ARCHITECTURAL/HISTORIC INVENTORY FORM

1. Survey No. CGSEAS001-0011		2. Survey name:	
3. County: Cape Girardeau		4. Address: 813 Alta Vista	
5. City: Cape Girardeau	Vicinity: <input type="checkbox"/>	6. UTM: / /	7. Township Range Section: T: 031 R: 0014 S:032
8. Historic name (if known):		9. Present/other name (if known):	
10. Ownership: <input checked="" type="checkbox"/> Private <input type="checkbox"/> Public		11. Historic use (if known): Residence	11. Current use: Residence

ARCHITECTURAL INFORMATION

12. Category of property: <input checked="" type="checkbox"/> building(s) <input type="checkbox"/> site <input type="checkbox"/> structure <input type="checkbox"/> object	19. Chimney placement: Center	26. Outbuildings (list, describe in box 26 con't): n/a
13. Architectural style or vernacular type: Ranch	20. Structural system:	
14. Plan shape: Rectangular	21. Ext. wall cladding: brick	
15. No. of stories: 1	22. Foundation material: concrete	
16. No. of bays (1 st floor): 4	23. Basement type:	27. Changes: <input type="checkbox"/> Addition(s) Date(s): <input type="checkbox"/> Altered Date(s): <input type="checkbox"/> Moved Date(s): <input type="checkbox"/> Other Date(s): Endangered by:
17. Roof type: Low hipped	24. Front porch type: n/a	
18. Roof material: Shingle	25. Acreage (rural): n/a Visible from public road? <input checked="" type="checkbox"/>	
28. Further description of building features and associated resources on continuation page. <input checked="" type="checkbox"/>		

HISTORICAL DATA

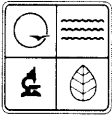
29. Construction date: 1957	32. Architect:	35. Previously surveyed? <input type="checkbox"/> Survey name:
30. Significant date period:	33. Builder:	36. On National Register? <input type="checkbox"/> indiv. <input type="checkbox"/> district Nomination:
31. Area(s) of significance:	34. Original or significant owner:	37. National Register eligible? <input type="checkbox"/> individually eligible <input type="checkbox"/> district potential
38. History and significance on continuation page. <input type="checkbox"/>		
39. Sources of information on continuation page. <input type="checkbox"/>		

OTHER:

40. Current owner address:	41. Form prepared by (name and organization):	42. Survey date:
		43. Date of revisions:


FOR SHPO USE:

Date entered in inventory:	Level of survey <input type="checkbox"/> reconnaissance <input type="checkbox"/> intensive	Additional research needed? <input type="checkbox"/> yes <input type="checkbox"/> no
National Register Status: <input type="checkbox"/> listed <input type="checkbox"/> in listed district Name: <input type="checkbox"/> pending listing <input type="checkbox"/> eligible (individually) <input type="checkbox"/> eligible (district) <input type="checkbox"/> not eligible <input type="checkbox"/> not determined	Other:	

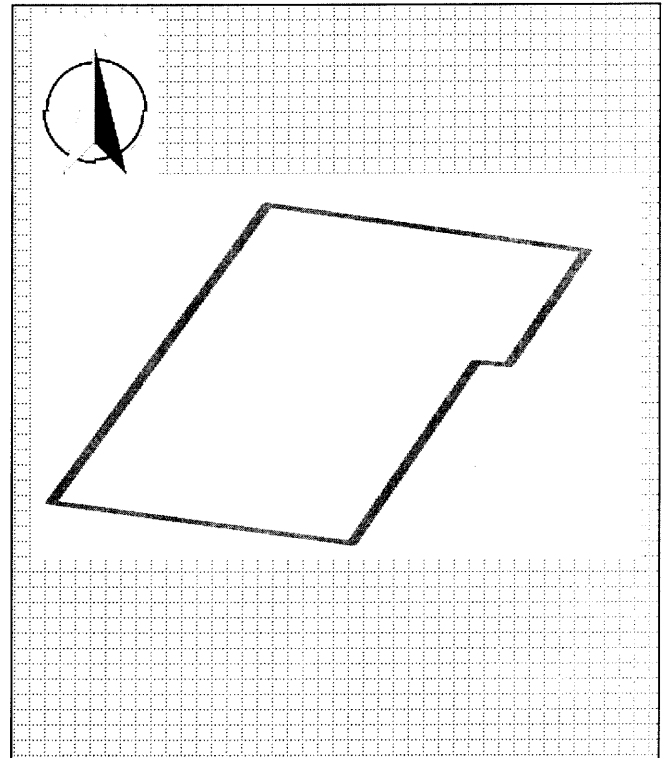


ARCHITECTURAL/HISTORIC INVENTORY FORM

Location Map (include north arrow):



Site Map/plan (include north arrow):



ADDITIONAL INFORMATION:

26. (cont.) Description of environment and outbuildings.

The building is located adjacent to the Southeast Missouri State campus. It is located in a residential subdivision with large front lawns and many trees. Despite vicinity to the main campus most buildings in the area are not student housing.

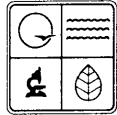
28. (cont.) Further description of important architectural features.

It is a good example of the Ranch style construction. The building is one story tall with an emphasis on the horizontal lines, with part of the construction using elongated stonework and large overhanging eaves. There is a large central chimney that is the only thing that breaks the roofline. An open garage on the left continues the horizontal lines.

38. (cont.) History and significance.

39 (cont.). Sources of information:





ARCHITECTURAL/HISTORIC INVENTORY FORM

1. Survey No. CGSEAS001-0073		2. Survey name: Normal Sprigg Street Survey	
3. County: Cape Girardeau		4. Address: 818 Alta Vista	
5. City: Cape Girardeau	Vicinity: <input type="checkbox"/>	6. UTM: / /	7. Township/Range/Section: T: 031 R: 0014 S: 032
8. Historic name (if known):		9. Present/other name (if known):	
10. Ownership: <input checked="" type="checkbox"/> Private <input type="checkbox"/> Public		11. Historic use (if known): Domestic	11. Current use: Domestic

ARCHITECTURAL INFORMATION

12. Category of property: <input checked="" type="checkbox"/> building(s) <input type="checkbox"/> site <input type="checkbox"/> structure <input type="checkbox"/> object	19. Chimney placement: 2 Side,	26. Outbuildings (list, describe in box 26 con't):
13. Architectural style or vernacular type: Colonial Revival	20. Structural system: Wood framing	
14. Plan shape: Irregular	21. Ext. wall cladding: Vinyl	
15. No. of stories: 1 1/2	22. Foundation material: Concrete	
16. No. of bays (1 st floor): 3	23. Basement type: Cont wall	
17. Roof type: Gable	24. Front porch type: Open porch	27. Changes: <input type="checkbox"/> Addition(s) Date(s): <input type="checkbox"/> Altered Date(s): <input type="checkbox"/> Moved Date(s): <input type="checkbox"/> Other Date(s): Endangered by:
18. Roof material: Asphalt shingle	25. Acreage (rural): Visible from public road? <input checked="" type="checkbox"/>	
28. Further description of building features and associated resources on continuation page. <input type="checkbox"/>		

HISTORICAL DATA

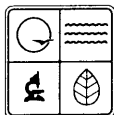
29. Construction date: 1940	32. Architect:	35. Previously surveyed? <input type="checkbox"/> Survey name:
30. Significant date/period:	33. Builder:	36. On National Register? <input type="checkbox"/> indiv. <input type="checkbox"/> district Nomination:
31. Area(s) of significance:	34. Original or significant owner: Diane Bryan	37. National Register eligible? <input type="checkbox"/> individually eligible <input type="checkbox"/> district potential
38. History and significance on continuation page. <input type="checkbox"/>		
39. Sources of information on continuation page. <input checked="" type="checkbox"/>		

OTHER:

40. Current owner/address: Kenneth & Dianna G. Bryan 818 Alta Vista Cape Girardeau, MO 63701	41. Form prepared by (name and organization): Jennifer Topper Kasey Skelton-Eiceman Thomas Eiceman	42. Survey date: 03/01/09 43. Date of revisions:
---	---	---

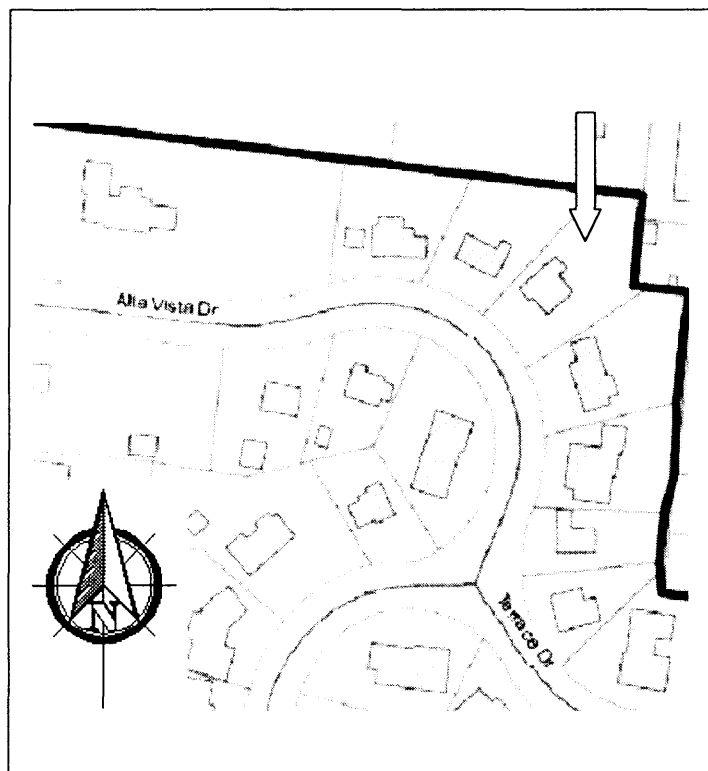
FOR SHPO USE:

Date entered in inventory:	Level of survey <input type="checkbox"/> reconnaissance <input type="checkbox"/> intensive	Additional research needed? <input type="checkbox"/> yes <input type="checkbox"/> no
National Register Status: <input type="checkbox"/> listed <input type="checkbox"/> in listed district Name: <input type="checkbox"/> pending listing <input type="checkbox"/> eligible (individually) <input type="checkbox"/> eligible (district) <input type="checkbox"/> not eligible <input type="checkbox"/> not determined	Other:	

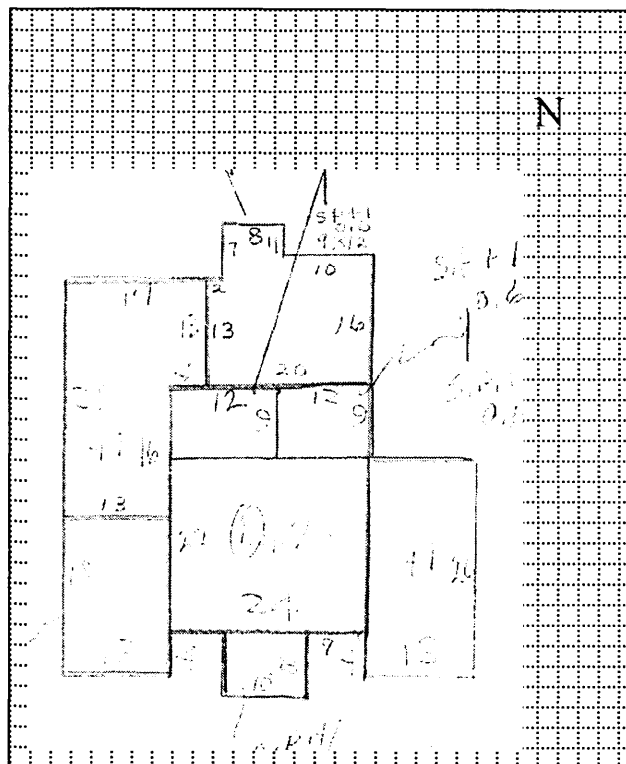


ARCHITECTURAL/HISTORIC INVENTORY FORM

Location Map (include north arrow):



Site Map/plan (include north arrow):



ADDITIONAL INFORMATION:

26. (cont.) Description of environment and outbuildings.

28. (cont.) Further description of important architectural features.

Two-story Colonial Revival with one-story wing on east end. Side-gable asphalt shingle roof with brick end chimneys. Central block is three bays wide, wing in single-bay; all windows are six-over-six with shutters. Open porch with triple piers at corners and front-gable roof. Attached one-car garage on left side. Vinyl siding throughout.

38. (cont.) History and significance.

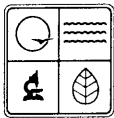
39 (cont.). Sources of information:

Cape Girardeau County Records Office

Tax Records

National Register Bulletin #24: How to Complete a Survey





ARCHITECTURAL/HISTORIC INVENTORY FORM

1. Survey No. CGSEAS001-0072		2. Survey name: Normal Sprigg Street Survey	
3. County: Cape Girardeau		4. Address: 822 Alta Vista	
5. City: Cape Girardeau	Vicinity: <input type="checkbox"/>	6. UTM: / /	7. Township/Range/Section: T: 031 R: 0014 S:032
8. Historic name (if known):		9. Present/other name (if known):	
10. Ownership: <input checked="" type="checkbox"/> Private <input type="checkbox"/> Public		11. Historic use (if known): Domestic	11. Current use: Domestic

ARCHITECTURAL INFORMATION

12. Category of property: <input checked="" type="checkbox"/> building(s) <input type="checkbox"/> site <input type="checkbox"/> structure <input type="checkbox"/> object	19. Chimney placement: 2 side right and left	26. Outbuildings (list, describe in box 26 con't): 2 patio's, 1 utility shed
13. Architectural style or vernacular type: Minimal Traditional	20. Structural system: Wood framing	
14. Plan shape: rectangular	21. Ext. wall cladding: 8" brick, Hardboard lap	
15. No. of stories: 1 1/2	22. Foundation material: Concrete	
16. No. of bays (1 st floor): 3	23. Basement type: Cont wall	
17. Roof type: High pitch Gable	24. Front porch type: NA	27. Changes: Utility shed built <input checked="" type="checkbox"/> Addition(s) Date(s): 1991 <input type="checkbox"/> Altered Date(s): <input type="checkbox"/> Moved Date(s): <input type="checkbox"/> Other Date(s): Endangered by:
18. Roof material: Asphalt shingle, Asbestos Shingles	25. Acreage (rural): Visible from public road? <input checked="" type="checkbox"/>	
28. Further description of building features and associated resources on continuation page. <input type="checkbox"/>		

HISTORICAL DATA

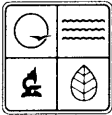
29. Construction date: 1935	32. Architect:	35. Previously surveyed? <input type="checkbox"/> Survey name:
30. Significant date/period:	33. Builder:	36. On National Register? <input type="checkbox"/> indiv. <input type="checkbox"/> district Nomination:
31. Area(s) of significance:	34. Original or significant owner:	37. National Register eligible? <input type="checkbox"/> individually eligible <input type="checkbox"/> district potential
38. History and significance on continuation page. <input type="checkbox"/>		
39. Sources of information on continuation page. <input checked="" type="checkbox"/>		

OTHER:

40. Current owner/address: Andrew K & Kimberly M Chronister (ux) 1710 Carolina Ln. Cape Girardeau, MO 63701	41. Form prepared by (name and organization): Jennifer Topper Kasey Skelton-Eiceman Thomas Eiceman	42. Survey date: 03/01/09 43. Date of revisions:
--	---	---

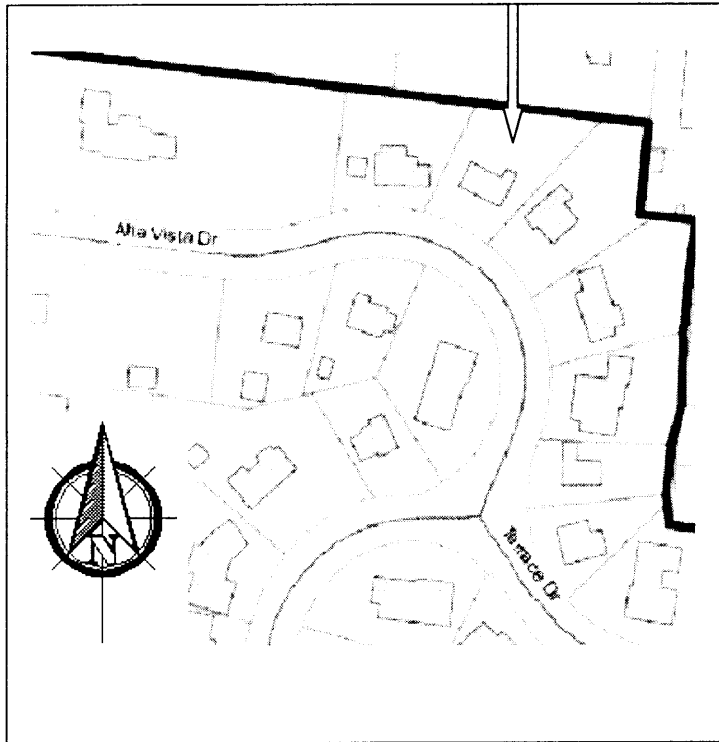
FOR SHPO USE:

Date entered in inventory:	Level of survey <input type="checkbox"/> reconnaissance <input type="checkbox"/> intensive	Additional research needed? <input type="checkbox"/> yes <input type="checkbox"/> no
National Register Status: <input type="checkbox"/> listed <input type="checkbox"/> in listed district Name: <input type="checkbox"/> pending listing <input type="checkbox"/> eligible (individually) <input type="checkbox"/> eligible (district) <input type="checkbox"/> not eligible <input type="checkbox"/> not determined	Other:	

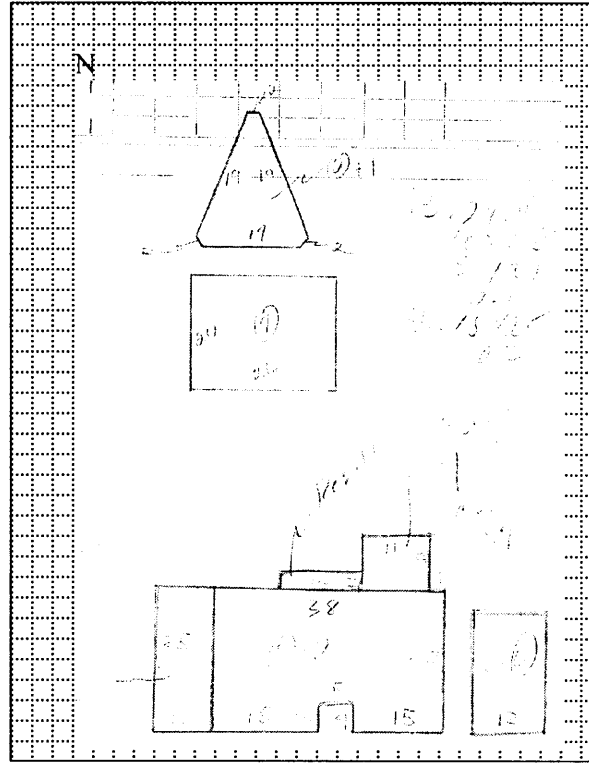


ARCHITECTURAL/HISTORIC INVENTORY FORM

Location Map (include north arrow):



Site Map/plan (include north arrow):



ADDITIONAL INFORMATION:

26. (cont.) Description of environment and outbuildings.

28. (cont.) Further description of important architectural features.

1 1/2-story side-gable Minimal Traditional in brick with central cross-gable. High-pitched roof with asphalt and asbestos shingles and end chimneys in brick. Windows are irregularly placed and of differing shapes and sizes. Three are diamond pane, two are six-over-six and one is two-by-five side-by-side. Centrally-placed plank door. Attached one-story garage on left side. Stone patio and detached utility shed in rear.

38. (cont.) History and significance.

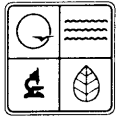
39 (cont.). Sources of information:

Cape Girardeau County Records Office

Tax Records

National Register Bulletin #24: How to Complete a Survey





ARCHITECTURAL/HISTORIC INVENTORY FORM

1. Survey No. CGSEAS001-0071		2. Survey name: Normal Sprigg Street Survey	
3. County: Cape Girardeau		4. Address: 834 Alta Vista	
5. City: Cape Girardeau	Vicinity: <input type="checkbox"/>	6. UTM: / /	7. Township/Range/Section: T: 031 R: 0014 S: 032
8. Historic name (if known):		9. Present/other name (if known):	
10. Ownership: <input checked="" type="checkbox"/> Private <input type="checkbox"/> Public		11. Historic use (if known): Domestic	11. Current use: Domestic

ARCHITECTURAL INFORMATION

12. Category of property: <input checked="" type="checkbox"/> building(s) <input type="checkbox"/> site <input type="checkbox"/> structure <input type="checkbox"/> object	19. Chimney placement: Side right	26. Outbuildings (list, describe in box 26 cont):
13. Architectural style or vernacular type: Colonial Revival	20. Structural system: Wood framing	
14. Plan shape: Irregular	21. Ext. wall cladding: Wood sheathing, hardboard Lap	
15. No. of stories: 2	22. Foundation material: Concrete	
16. No. of bays (1 st floor): 3	23. Basement type: Cont wall, Slab	
17. Roof type: Gable	24. Front porch type: na	27. Changes: utility shed <input checked="" type="checkbox"/> Addition(s) Date(s): 2003 <input type="checkbox"/> Altered Date(s): <input type="checkbox"/> Moved Date(s): <input type="checkbox"/> Other Date(s): Endangered by:
18. Roof material: Asphalt shingle	25. Acreage (rural): Visible from public road? <input checked="" type="checkbox"/>	
28. Further description of building features and associated resources on continuation page. <input checked="" type="checkbox"/>		

HISTORICAL DATA

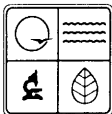
29. Construction date: 1940	32. Architect:	35. Previously surveyed? <input type="checkbox"/> Survey name:
30. Significant date/period:	33. Builder:	36. On National Register? <input type="checkbox"/> indiv. <input type="checkbox"/> district Nomination:
31. Area(s) of significance:	34. Original or significant owner: Henry Sesson	37. National Register eligible? <input type="checkbox"/> individually eligible <input type="checkbox"/> district potential
38. History and significance on continuation page. <input type="checkbox"/>		
39. Sources of information on continuation page. <input checked="" type="checkbox"/>		

OTHER:

40. Current owner/address: John F & Janice E. Voss (ux) 834 Alta Vista Cape Girardeau, MO 63701	41. Form prepared by (name and organization): Jennifer Topper Kasey Skelton-Eiceman Thomas Eiceman	42. Survey date: 03/01/09 43. Date of revisions:
--	---	---

FOR SHPO USE:

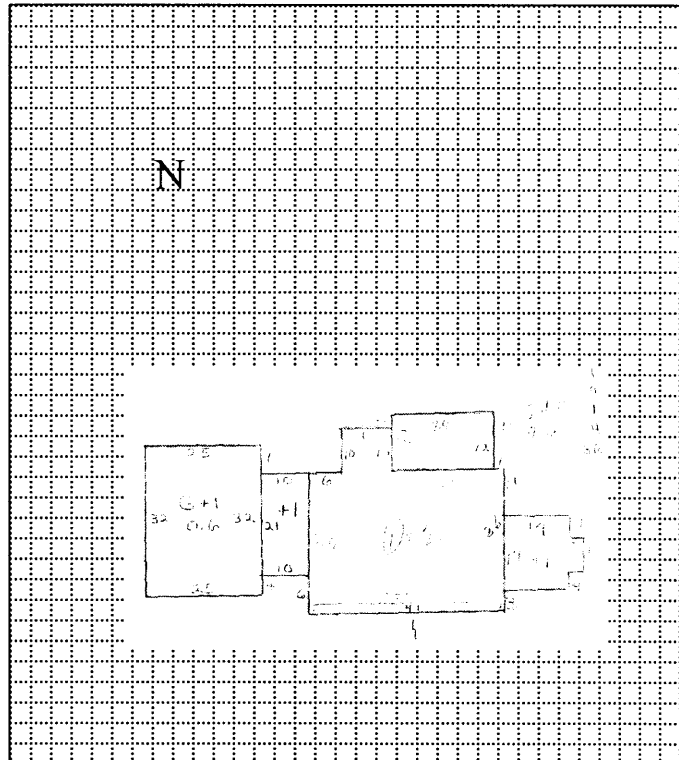
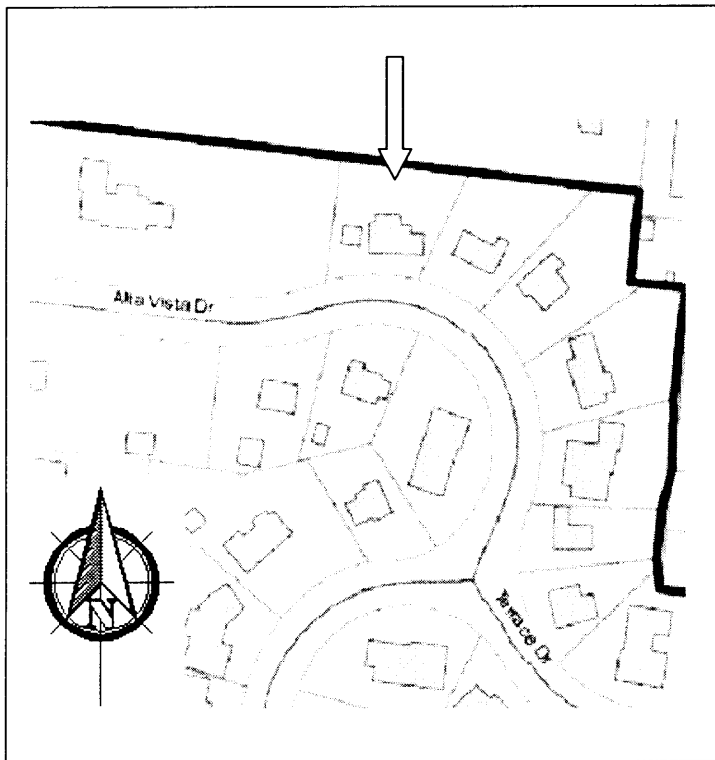
Date entered in inventory:	Level of survey <input type="checkbox"/> reconnaissance <input type="checkbox"/> intensive	Additional research needed? <input type="checkbox"/> yes <input type="checkbox"/> no
National Register Status: <input type="checkbox"/> listed <input type="checkbox"/> in listed district Name: <input type="checkbox"/> pending listing <input type="checkbox"/> eligible (individually) <input type="checkbox"/> eligible (district) <input type="checkbox"/> not eligible <input type="checkbox"/> not determined	Other:	



ARCHITECTURAL/HISTORIC INVENTORY FORM

Location Map (include north arrow):

Site Map/plan (include north arrow):



ADDITIONAL INFORMATION:

26. (cont.) Description of environment and outbuildings.

28. (cont.) Further description of important architectural features.

Two-story garrison-style Colonial Revival with one-story wing on east end. Side-gable asphalt shingle roof with brick chimney at east end. Five bays in the main block, one in the wing; all windows are six-over-six. Georgian-style panel door with side lights. Siding is wood sheathing and hardboard lap. Attached two-car front-gable garage on left side. Concrete patio at rear of house.

38. (cont.) History and significance.

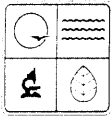
39 (cont.). Sources of information:

Cape Girardeau County Records Office

Tax Records

National Register Bulletin #24: How to Complete a Survey





ARCHITECTURAL/HISTORIC INVENTORY FORM

1. Survey No. CGSEAS001-0012		2. Survey name:	
3. County: Cape Girardeau		4. Address: 835 Alta Vista	
5. City: Cape Girardeau	Vicinity: <input type="checkbox"/>	6. UTM: / /	7. Township Range Section: T: 031 R: 0014 S:032
8. Historic name (if known):		9. Present other name (if known):	
10. Ownership: <input checked="" type="checkbox"/> Private <input type="checkbox"/> Public		11. Historic use (if known): Residence	11. Current use: Residence

ARCHITECTURAL INFORMATION

12. Category of property: <input checked="" type="checkbox"/> building(s) <input type="checkbox"/> site <input type="checkbox"/> structure <input type="checkbox"/> object	19. Chimney placement: Left exterior	26. Outbuildings (list, describe in box 26 con't):
13. Architectural style or vernacular type: Tudor Revival	20. Structural system: brick	
14. Plan shape: Rectangular	21. Ext. wall cladding: Brick	
15. No. of stories: 2	22. Foundation material: concrete	
16. No. of bays (1 st floor): 5	23. Basement type:	27. Changes: <input type="checkbox"/> Addition(s) Date(s): <input type="checkbox"/> Altered Date(s): <input type="checkbox"/> Moved Date(s): <input type="checkbox"/> Other Date(s): Endangered by:
17. Roof type: Cross Gable	24. Front porch type: Enclosed	
18. Roof material: Shingle	25. Acreage (rural): Visible from public road? <input checked="" type="checkbox"/>	
28. Further description of building features and associated resources on continuation page. <input checked="" type="checkbox"/>		

HISTORICAL DATA

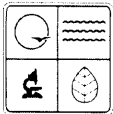
29. Construction date: 1950	32. Architect:	35. Previously surveyed? <input type="checkbox"/> Survey name:
30. Significant date period:	33. Builder:	36. On National Register? <input type="checkbox"/> indiv. <input type="checkbox"/> district Nomination:
31. Area(s) of significance:	34. Original or significant owner:	37. National Register eligible? <input type="checkbox"/> individually eligible <input type="checkbox"/> district potential
38. History and significance on continuation page. <input type="checkbox"/>		
39. Sources of information on continuation page. <input type="checkbox"/>		

OTHER:

40. Current owner address:	41. Form prepared by (name and organization):	42. Survey date:
		43. Date of revisions:


FOR SHPO USE:

Date entered in inventory:	Level of survey <input type="checkbox"/> reconnaissance <input type="checkbox"/> intensive	Additional research needed? <input type="checkbox"/> yes <input type="checkbox"/> no
National Register Status: <input type="checkbox"/> listed <input type="checkbox"/> in listed district Name: <input type="checkbox"/> pending listing <input type="checkbox"/> eligible (individually) <input type="checkbox"/> eligible (district) <input type="checkbox"/> not eligible <input type="checkbox"/> not determined	Other:	

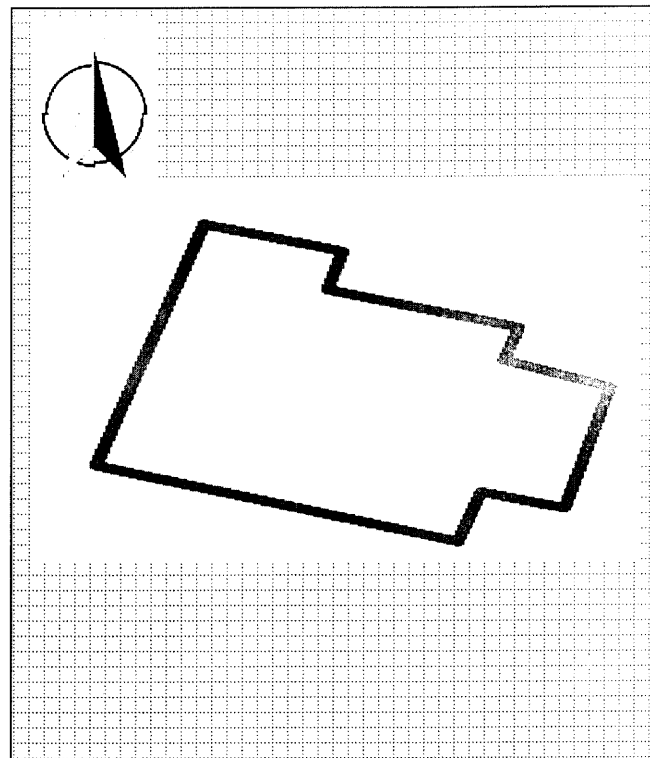


ARCHITECTURAL/HISTORIC INVENTORY FORM

Location Map (include north arrow):



Site Map/plan (include north arrow):



ADDITIONAL INFORMATION:

26. (cont.) Description of environment and outbuildings.

The building is located adjacent to the Southeast Missouri State campus. It is located in a residential subdivision with large front lawns and many trees. Despite the vicinity to the main campus most of the buildings are not student housing.

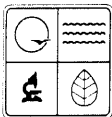
28. (cont.) Further description of important architectural features.

It is a two story cross gable Tudor Revival house with a single bay on the lower right side. There are two wall dormers and an end chimney on the left side. There is a steeply pitched gable on the right side that has a large flared eaves toward the center of the building and no eave on the other side.

38. (cont.) History and significance.

39 (cont.). Sources of information:





ARCHITECTURAL/HISTORIC INVENTORY FORM

1. Survey No. CGSEAS001-0013		2. Survey name:	
3. County: Cape Girardeau		4. Address: 839 Alta Vista	
5. City: Cape Girardeau	Vicinity: <input type="checkbox"/>	6. UTM: / /	7. Township Range/Section: T: 031 R: 0014 S:032
8. Historic name (if known):		9. Present/other name (if known):	
10. Ownership: <input checked="" type="checkbox"/> Private <input type="checkbox"/> Public		11. Historic use (if known): Residence	11. Current use: Residence

ARCHITECTURAL INFORMATION

12. Category of property: <input checked="" type="checkbox"/> building(s) <input type="checkbox"/> site <input type="checkbox"/> structure <input type="checkbox"/> object	19. Chimney placement: Left interior	26. Outbuildings (list, describe in box 26 cont): n/a
13. Architectural style or vernacular type: Colonial Revival	20. Structural system:	
14. Plan shape: Rectangular	21. Ext. wall cladding: Vinyl	
15. No. of stories: 2	22. Foundation material: concrete	
16. No. of bays (1 st floor): 4	23. Basement type:	27. Changes: <input type="checkbox"/> Addition(s) Date(s): <input type="checkbox"/> Altered Date(s): <input type="checkbox"/> Moved Date(s): <input type="checkbox"/> Other Date(s): Endangered by:
17. Roof type: Side Gable	24. Front porch type: n/a	
18. Roof material: Shingle	25. Acreage (rural): n/a Visible from public road? <input checked="" type="checkbox"/>	
28. Further description of building features and associated resources on continuation page. <input checked="" type="checkbox"/>		

HISTORICAL DATA

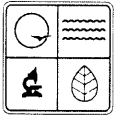
29. Construction date: 1950	32. Architect:	35. Previously surveyed? <input type="checkbox"/> Survey name:
30. Significant date period:	33. Builder:	36. On National Register? <input type="checkbox"/> indiv. <input type="checkbox"/> district Nomination:
31. Area(s) of significance:	34. Original or significant owner:	37. National Register eligible? <input type="checkbox"/> individually eligible <input type="checkbox"/> district potential
38. History and significance on continuation page. <input type="checkbox"/>		
39. Sources of information on continuation page. <input type="checkbox"/>		

OTHER:

40. Current owner address:	41. Form prepared by (name and organization):	42. Survey date:
		43. Date of revisions:


FOR SHPO USE:

Date entered in inventory:	Level of survey <input type="checkbox"/> reconnaissance <input type="checkbox"/> intensive	Additional research needed? <input type="checkbox"/> yes <input type="checkbox"/> no
National Register Status: <input type="checkbox"/> listed <input type="checkbox"/> in listed district Name: <input type="checkbox"/> pending listing <input type="checkbox"/> eligible (individually) <input type="checkbox"/> eligible (district) <input type="checkbox"/> not eligible <input type="checkbox"/> not determined	Other:	

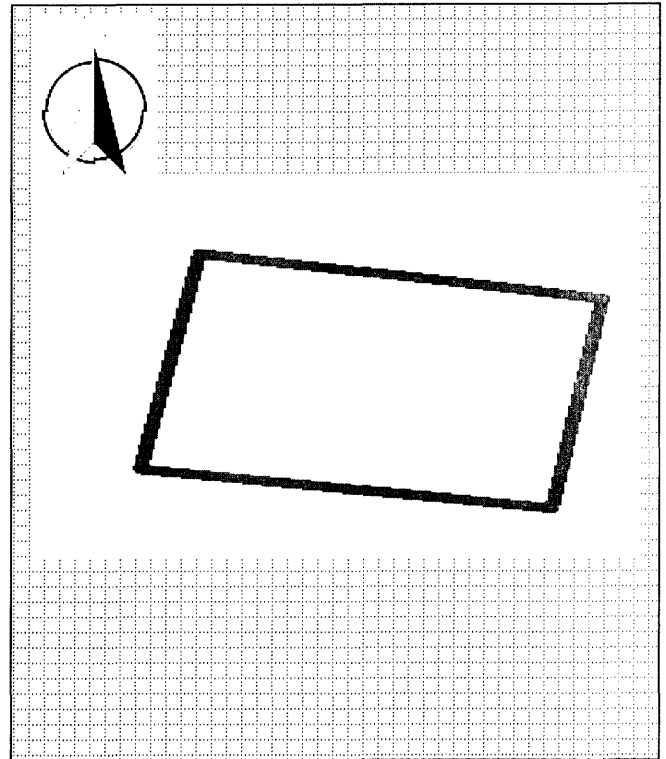


ARCHITECTURAL/HISTORIC INVENTORY FORM

Location Map (include north arrow):



Site Map/plan (include north arrow):



ADDITIONAL INFORMATION:

26. (cont.) Description of environment and outbuildings.

The building is located adjacent to the Southeast Missouri State campus. It is located in a residential subdivision with large front lawns and many trees. Despite vicinity to the main campus most buildings in the area are not student housing.

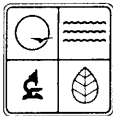
28. (cont.) Further description of important architectural features.

It is a Colonial Revival style building with Georgian influences, and it has only three windows in the front instead of the usual five. On the ends of the building and between the windows are four pilasters. The windows are six-over-one sash on the second floor and eight-over-one on the first floor. There is a semicircular transom light over the front door with a window surround.

38. (cont.) History and significance.

39 (cont.). Sources of information:





ARCHITECTURAL/HISTORIC INVENTORY FORM

1. Survey No. CGSEAS001-0070		2. Survey name: Normal Sprigg Street Survey	
3. County: Cape Girardeau		4. Address: 850 Alta Vista	
5. City: Cape Girardeau	Vicinity: <input type="checkbox"/>	6. UTM: / /	7. Township/Range/Section: T: 031 R: 0014 S:032
8. Historic name (if known):		9. Present/other name (if known):	
10. Ownership: <input checked="" type="checkbox"/> Private <input type="checkbox"/> Public		11. Historic use (if known): Domestic	11. Current use: Domestic

ARCHITECTURAL INFORMATION

12. Category of property: <input checked="" type="checkbox"/> building(s) <input type="checkbox"/> site <input type="checkbox"/> structure <input type="checkbox"/> object	19. Chimney placement: 2 Side,	26. Outbuildings (list, describe in box 26 cont):
13. Architectural style or vernacular type: Colonial Revival	20. Structural system: Wood framing	
14. Plan shape: Irregular	21. Ext. wall cladding: 8" brick	
15. No. of stories: 2 1/2	22. Foundation material: Concrete	
16. No. of bays (1 st floor): 7	23. Basement type: Cont wall	27. Changes: <input type="checkbox"/> Addition(s) Date(s): <input type="checkbox"/> Altered Date(s): <input type="checkbox"/> Moved Date(s): <input type="checkbox"/> Other Date(s): Endangered by:
17. Roof type: Hipped	24. Front porch type: NA	
18. Roof material: Slate	25. Acreage (rural): Visible from public road? <input checked="" type="checkbox"/>	
28. Further description of building features and associated resources on continuation page. <input type="checkbox"/>		

HISTORICAL DATA

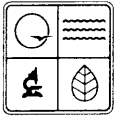
29. Construction date: 1940	32. Architect:	35. Previously surveyed? <input type="checkbox"/> Survey name:
30. Significant date/period:	33. Builder:	36. On National Register? <input type="checkbox"/> indiv. <input type="checkbox"/> district Nomination:
31. Area(s) of significance:	34. Original or significant owner: Amy Hastings	37. National Register eligible? <input type="checkbox"/> individually eligible <input type="checkbox"/> district potential
38. History and significance on continuation page. <input checked="" type="checkbox"/>		
39. Sources of information on continuation page. <input checked="" type="checkbox"/>		

OTHER:

40. Current owner/address: The Lesley Trust % Donald & Marieeux Dennington 850 Alta Vista Cape Girardeau, MO 63701	41. Form prepared by (name and organization): Jennifer Topper Kasey Skelton-Eiceman Thomas Eiceman	42. Survey date: 03/01/09 43. Date of revisions:
---	---	---

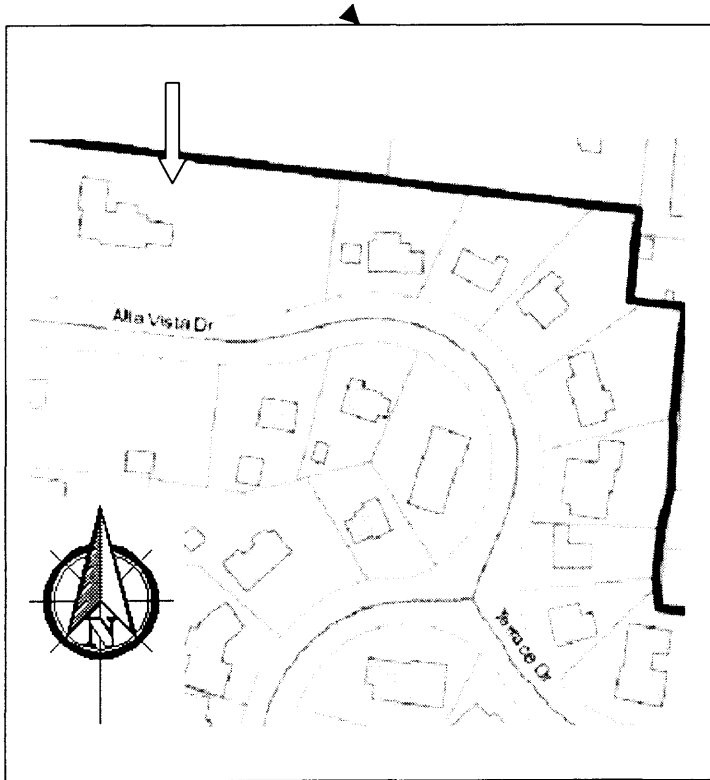
FOR SHPO USE:

Date entered in inventory:	Level of survey <input type="checkbox"/> reconnaissance <input type="checkbox"/> intensive	Additional research needed? <input type="checkbox"/> yes <input type="checkbox"/> no
National Register Status: <input type="checkbox"/> listed <input type="checkbox"/> in listed district Name: <input type="checkbox"/> pending listing <input type="checkbox"/> eligible (individually) <input type="checkbox"/> eligible (district) <input type="checkbox"/> not eligible <input type="checkbox"/> not determined	Other:	

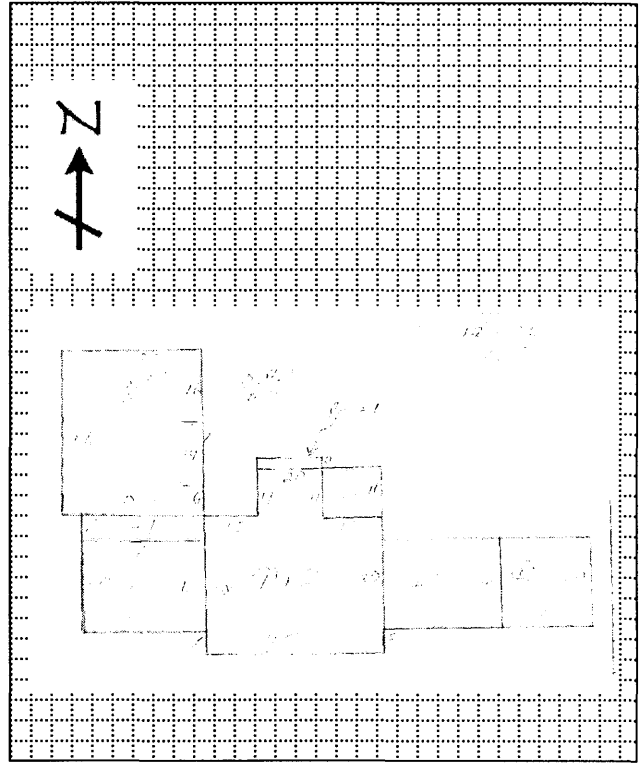


850 p.m. v. 1.0

Location Map (include north arrow):



Site Map/plan (include north arrow):



ADDITIONAL INFORMATION:

26. (cont.) Description of environment and outbuildings.

28. (cont.) Further description of important architectural features.

2 ½ story Colonial Revival in brick with 2-story wings at each end. Hipped slate-tile roof with large end chimneys. Central block has three bays; each wing has two, all with shutters. Six-over-six sash windows in the wings and dormers. Central block has eight-over-eight sash windows in the second story, eight-over-sixteen in the first story. Broken pediment over the main entrance. Belt course between first and second stories with quoins on the corners of the central block. Attached two-car garage in matching style, with stone patio.

38. (cont.) History and significance


39 (cont.). Sources of information:

Cape Girardeau County Records Office

Tax Records

National Register Bulletin #24: How to Complete a Survey





ARCHITECTURAL/HISTORIC INVENTORY FORM

1. Survey No. CGSEAS001-0083		2. Survey name: Normal Sprigg Street Survey	
3. County: Cape Girardeau		4. Address: 700 Bellevue	
5. City: Cape Girardeau	Vicinity: <input type="checkbox"/>	6. UTM: / /	7. Township/Range/Section: T: 031 R: 0014 S: 032
8. Historic name (if known):		9. Present/other name (if known):	
10. Ownership: <input checked="" type="checkbox"/> Private <input type="checkbox"/> Public		11. Historic use (if known): Domestic- One family	11. Current use: Domestic-

ARCHITECTURAL INFORMATION

12. Category of property: <input checked="" type="checkbox"/> building(s) <input type="checkbox"/> site <input type="checkbox"/> structure <input type="checkbox"/> object	19. Chimney placement: Side right	26. Outbuildings (list, describe in box 26 cont):
13. Architectural style or vernacular type: Tudor Revival	20. Structural system: Wood framing	
14. Plan shape: Rectangular	21. Ext. wall cladding: 8" brick, 1/2 timbering	
15. No. of stories: 2	22. Foundation material: Concrete	
16. No. of bays (1 st floor): 4	23. Basement type: Cont wall	27. Changes: renovation <input type="checkbox"/> Addition(s) Date(s): <input checked="" type="checkbox"/> Altered Date(s): 1991 <input type="checkbox"/> Moved Date(s): <input type="checkbox"/> Other Date(s): Endangered by:
17. Roof type: Cross Gable	24. Front porch type: NA	
18. Roof material: Asphalt Shingles	25. Acreage (rural): Visible from public road? <input checked="" type="checkbox"/>	
28. Further description of building features and associated resources on continuation page. <input checked="" type="checkbox"/>		

HISTORICAL DATA


29. Construction date: 1940	32. Architect:	35. Previously surveyed? <input type="checkbox"/> Survey name:
30. Significant date/period:	33. Builder:	36. On National Register? <input type="checkbox"/> indiv. <input type="checkbox"/> district Nomination:
31. Area(s) of significance:	34. Original or significant owner:	37. National Register eligible? <input type="checkbox"/> individually eligible <input type="checkbox"/> district potential
38. History and significance on continuation page. <input type="checkbox"/>		
39. Sources of information on continuation page. <input checked="" type="checkbox"/>		

OTHER:

40. Current owner/address: Centenary Methodist Episcopal Church 300 N Ellis Cape Girardeau, MO 63701	41. Form prepared by (name and organization): Jennifer Topper Kasey Skelton-Eiceman Thomas Eiceman	42. Survey date: 03/01/09
		43. Date of revisions:

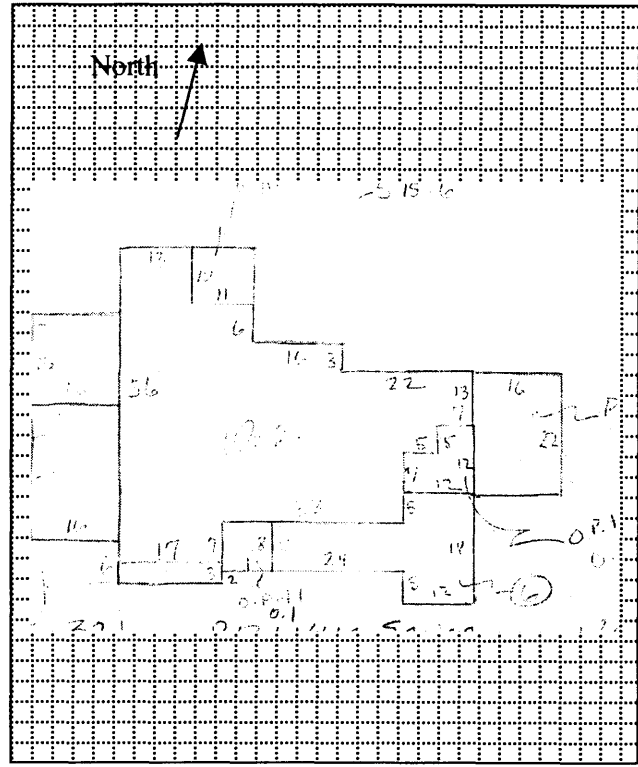
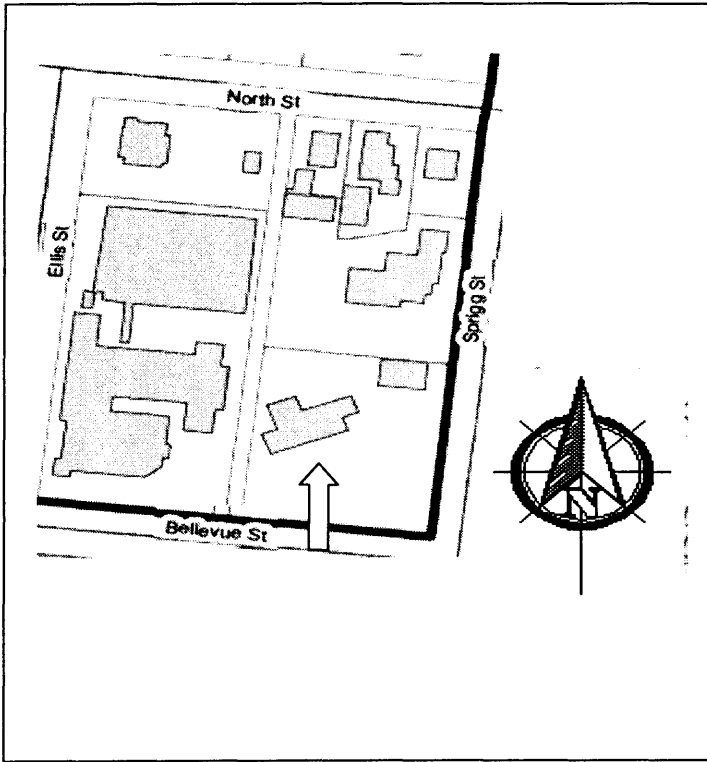
FOR SHPO USE:

Date entered in inventory:	Level of survey <input type="checkbox"/> reconnaissance <input type="checkbox"/> intensive	Additional research needed? <input type="checkbox"/> yes <input type="checkbox"/> no
National Register Status: <input type="checkbox"/> listed <input type="checkbox"/> in listed district Name: <input type="checkbox"/> pending listing <input type="checkbox"/> eligible (individually) <input type="checkbox"/> eligible (district) <input type="checkbox"/> not eligible <input type="checkbox"/> not determined		
Other:		



Location Map (include north arrow):

Site Map/plan (include north arrow):



ADDITIONAL INFORMATION:

26. (cont.) Description of environment and outbuildings.

28. (cont.) Further description of important architectural features.

Two-story side-gable Tudor Revival in brick with front cross-gable on left. Asphalt shingle roof with brick chimney on right end of main block. Front cross gable has cutaway bay with diamond pane windows on the first floor and half-timber decoration on the second story. Small cross-gable on right. Five bays wide with multi-pane casement windows. There are wings on each end. The left wing is single-story with large multi-pane windows. The right wing is two-story with a shed dormer and open porch. Attached carport on the left.

38. (cont.) History and significance.


39 (cont.) Sources of information:

Cape Girardeau County Records Office

Tax Records

National Register Bulletin #24: How to Complete a Survey





ARCHITECTURAL/HISTORIC INVENTORY FORM

1. Survey No. CGSEAS001-0069		2. Survey name: Southeast Research Survey	
3. County: Cape Girardeau		4. Address: 824 Bellevue St.	
5. City: Cape Girardeau	Vicinity: <input type="checkbox"/>	6. UTM: 16/275880/4132092	7. Township/Range/Section: T: 031 R: 0014 S:032
8. Historic name (if known): n/a		9. Present/other name (if known): n/a	
10. Ownership: <input checked="" type="checkbox"/> Private <input type="checkbox"/> Public		11. Historic use (if known): n/a	11. Current use: Domestic

ARCHITECTURAL INFORMATION

12. Category of property: <input checked="" type="checkbox"/> building(s) <input type="checkbox"/> site <input type="checkbox"/> structure <input type="checkbox"/> object	19. Chimney placement: Side, Right Side Slope	26. Outbuildings (list, describe in box 26 cont): n/a
13. Architectural style or vernacular type: Other: American Foursquare	20. Structural system: Composition	
14. Plan shape: Irregular	21. Ext. wall cladding: Vinyl Siding	
15. No. of stories: 2 1/2 Stories	22. Foundation material: Concrete	
16. No. of bays (1 st floor): 5	23. Basement type: Full	27. Changes: <input type="checkbox"/> Addition(s) Date(s): <input type="checkbox"/> Altered Date(s): <input type="checkbox"/> Moved Date(s): <input type="checkbox"/> Other Date(s): Endangered by:
17. Roof type: Hipped	24. Front porch type: Portico	
18. Roof material: Asphalt	25. Acreage (rural): Visible from public road? <input checked="" type="checkbox"/>	
28. Further description of building features and associated resources on continuation page. <input checked="" type="checkbox"/>		

HISTORICAL DATA


29. Construction date: 1930	32. Architect: n/a	35. Previously surveyed? <input type="checkbox"/> Survey name:
30. Significant date/period: n/a	33. Builder: n/a	36. On National Register? <input type="checkbox"/> indiv. <input type="checkbox"/> district Nomination:
31. Area(s) of significance: n/a	34. Original or significant owner: n/a	37. National Register eligible? <input type="checkbox"/> individually eligible <input type="checkbox"/> district potential
38. History and significance on continuation page. <input type="checkbox"/>		
39. Sources of information on continuation page. <input checked="" type="checkbox"/>		

OTHER:

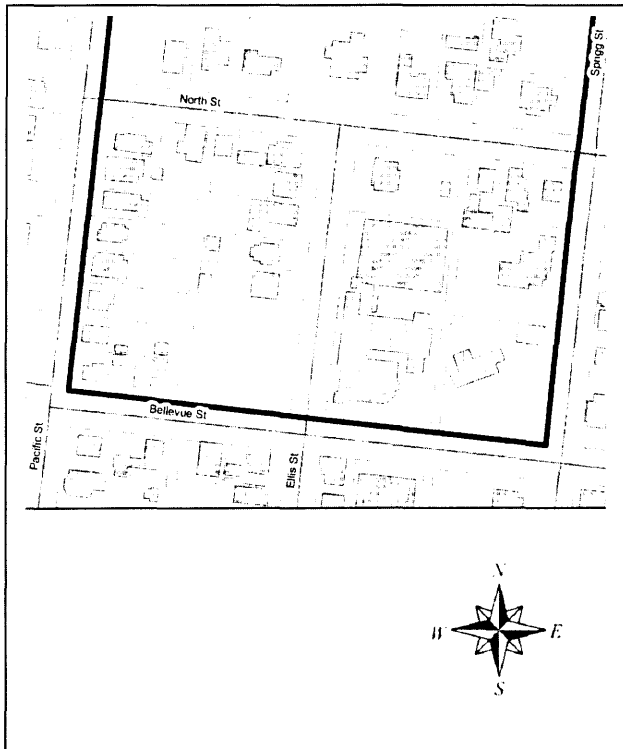
40. Current owner/address: Jerl Lichtenegger 207 N West End Blvd Cape Girardeau, MO	41. Form prepared by (name and organization): Stephanie Palmer, Marla Ives, and Karl Emch Southeast Missouri State	42. Survey date: 3/27/2009
		43. Date of revisions:

FOR SHPO USE:


Date entered in inventory:	Level of survey <input type="checkbox"/> reconnaissance <input type="checkbox"/> intensive	Additional research needed? <input type="checkbox"/> yes <input type="checkbox"/> no
National Register Status: <input type="checkbox"/> listed <input type="checkbox"/> in listed district Name: <input type="checkbox"/> pending listing <input type="checkbox"/> eligible (individually) <input type="checkbox"/> eligible (district) <input type="checkbox"/> not eligible <input type="checkbox"/> not determined	Other:	



Location Map (include north arrow):



Site Map/plan (include north arrow):



ADDITIONAL INFORMATION:

26. (cont.) Description of environment and outbuildings.

The site consists of one house facing south onto Bellevue Street set back about ten feet from the sidewalk. On the right side of the house is an alleyway that provides access to the attached garage and a cumulative number of other buildings in the area including a parking lot to its east.

28. (cont.) Further description of important architectural features.

The house located at 824 Bellevue Street is a 2 and 1/2 story, American foursquare with a irregular plan, an hipped roof that includes dormers, doubled six over six sash windows, and a small open portico porch. The walls and roof are finished with the modern materials of aluminum siding and asphalt shingles. While the foundation is a mix of brick covered by concrete. Other additions were added over the years including a detached then attached garage and several other types of doors to accommodate the apartments now situated there.


38. (cont.) History and significance.

n/a

39 (cont.). Sources of information:

See Attached



**ARCHITECTURAL/HISTORIC INVENTORY FORM**

1. Survey No. CGSEAS001-0084		2. Survey name: Normal Sprigg Street Survey	
3. County: Cape Girardeau		4. Address: 300 N Ellis	
5. City: Cape Girardeau	Vicinity: <input type="checkbox"/>	6. UTM: / /	7. Township/Range/Section: T: 031 R: 0014 S: 032
8. Historic name (if known): Centenary Methodist Episcopal Church		9. Present/other name (if known): Centenary Methodist Episcopal Church	
10. Ownership: <input checked="" type="checkbox"/> Private <input type="checkbox"/> Public		11. Historic use (if known): Religion	11. Current use: Religion

ARCHITECTURAL INFORMATION

12. Category of property: <input checked="" type="checkbox"/> building(s) <input type="checkbox"/> site <input type="checkbox"/> structure <input type="checkbox"/> object		19. Chimney placement:	26. Outbuildings (list, describe in box 26 con't): School attached be breezeway Centenary Family Life Center
13. Architectural style or vernacular type: Gothic Revival		20. Structural system: Stone	
14. Plan shape: Rectangular		21. Ext. wall cladding: Ashlar cut stone, sheet metal	
15. No. of stories: 3		22. Foundation material: Stone	
16. No. of bays (1 st floor): 3		23. Basement type: Cont wall	
17. Roof type: Flat Shed, Hip gable		24. Front porch type:	
18. Roof material: Asbestos Shingles, Sheet metal		25. Acreage (rural): Visible from public road? <input checked="" type="checkbox"/>	27. Changes: <input checked="" type="checkbox"/> Addition(s) Date(s): 1950, 1953 <input type="checkbox"/> Altered Date(s): <input type="checkbox"/> Moved Date(s): <input type="checkbox"/> Other Date(s): Endangered by:
28. Further description of building features and associated resources on continuation page. <input checked="" type="checkbox"/>			

HISTORICAL DATA


29. Construction date: 1930		32. Architect:	35. Previously surveyed? <input type="checkbox"/> Survey name:
30. Significant date/period:		33. Builder:	36. On National Register? <input type="checkbox"/> indiv. <input type="checkbox"/> district Nomination:
31. Area(s) of significance:		34. Original or significant owner:	37. National Register eligible? <input type="checkbox"/> individually eligible <input type="checkbox"/> district potential
38. History and significance on continuation page. <input type="checkbox"/>			
39. Sources of information on continuation page. <input checked="" type="checkbox"/>			

OTHER:

40. Current owner/address: Centenary Methodist Episcopal Church 300 N Ellis Cape Girardeau, MO 63701		41. Form prepared by (name and organization): Jennifer Topper Kasey Skelton-Eiceman Thomas Eiceman	42. Survey date: 03/01/09
		43. Date of revisions:	

FOR SHPO USE:

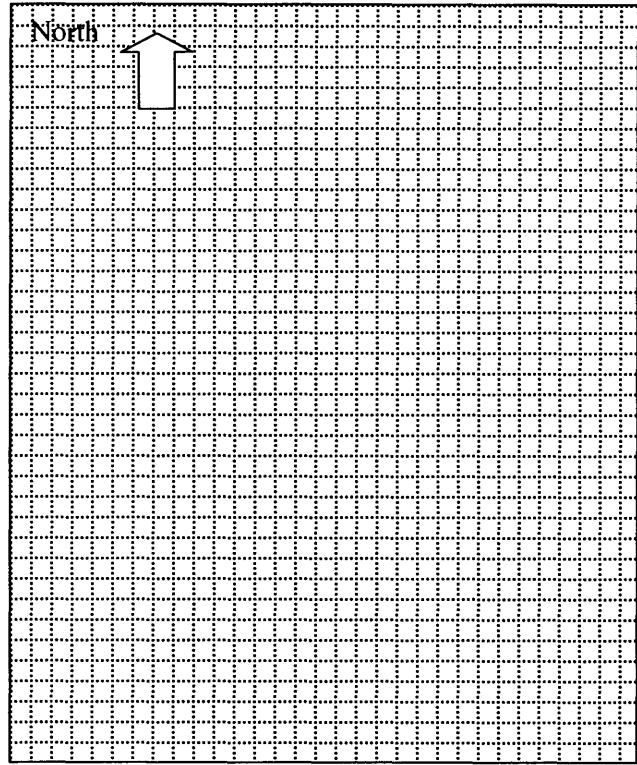
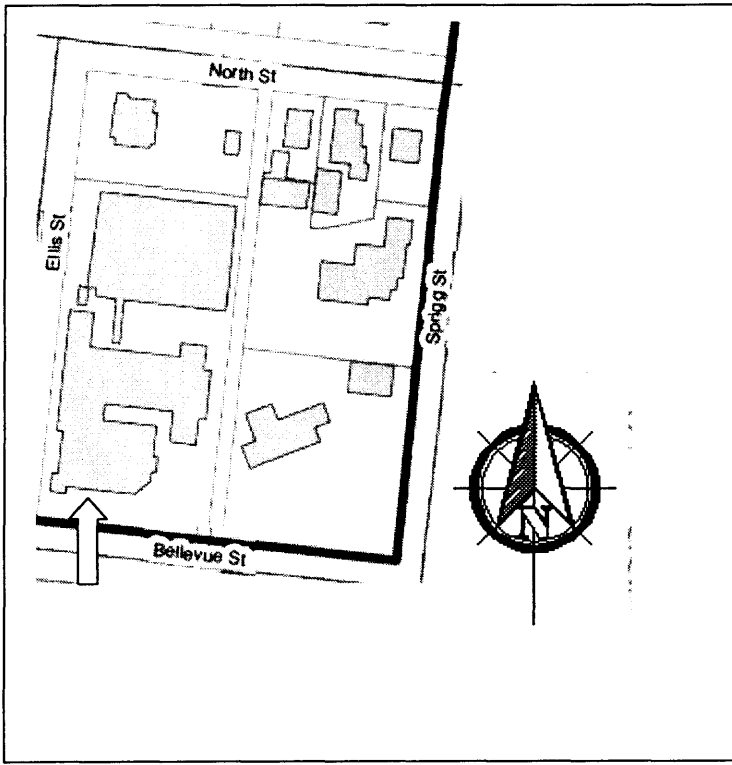
Date entered in inventory:	Level of survey <input type="checkbox"/> reconnaissance <input type="checkbox"/> intensive	Additional research needed? <input type="checkbox"/> yes <input type="checkbox"/> no
National Register Status: <input type="checkbox"/> listed <input type="checkbox"/> in listed district Name: <input type="checkbox"/> pending listing <input type="checkbox"/> eligible (individually) <input type="checkbox"/> eligible (district) <input type="checkbox"/> not eligible <input type="checkbox"/> not determined		Other:



ARCHITECTURAL/HISTORIC INVENTORY FORM

Location Map (include north arrow):

Site Map/plan (include north arrow):



ADDITIONAL INFORMATION:

26. (cont.) Description of environment and outbuildings.

28. (cont.) Further description of important architectural features.

Church is a three-story Gothic revival built in ashlar-cut masonry. Sheet-metal roof with asbestos shingles. Large bell tower on front left corner contains arched main entrance accessed by large set of stairs. Stained glass pointed-arch windows on main floor. One-story stone buttresses on corners. Small gable on front right with staircase. A similar gable with staircase is located at the left rear. Rear addition (left rear of church) is single story in stone with shingle mansard roof. Open gallery with Roman arches faces the street. Large stone steps lead up to the gallery from the sidewalk. A two-story tower in matching style connects to the modern addition.

Behind the church is a modern addition, two-story in stone and concrete. The first story has large glass curtain walls in the center; the second story has a row of nine small square windows across the main façade.

38. (cont.) History and significance.

39 (cont.). Sources of information:

Cape Girardeau County Records Office

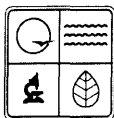
Tax Records

National Register Bulletin #24: How to Complete a Survey







**ARCHITECTURAL/HISTORIC INVENTORY FORM**

1. Survey No. CGSEAS001-0048		2. Survey name: Southeast Architectural Survey	
3. County: Cape Girardeau		4. Address: 321 Ellis St.	
5. City: Cape Girardeau	Vicinity: <input type="checkbox"/>	6. UTM: 16/275966/4132138	7. Township/Range/Section: T: 031 R:0014 S:032
8. Historic name (if known): n/a		9. Present/other name (if known): n/a	
10. Ownership: <input checked="" type="checkbox"/> Private <input type="checkbox"/> Public		11. Historic use (if known): n/a	11. Current use: Domestic Single Dwelling

ARCHITECTURAL INFORMATION

12. Category of property: <input checked="" type="checkbox"/> building(s) <input type="checkbox"/> site <input type="checkbox"/> structure <input type="checkbox"/> object	19. Chimney placement: Side, Left and Side Slope	26. Outbuildings (list, describe in box 26 con't): Garage (Detached)
13. Architectural style or vernacular type: Colonial Revival	20. Structural system: Wood Sheathing	
14. Plan shape: Square	21. Ext. wall cladding: Brick	
15. No. of stories: 2 1/2 Stories	22. Foundation material: Concrete	
16. No. of bays (1 st floor): 3 Bays	23. Basement type: None	27. Changes: <input type="checkbox"/> Addition(s) Date(s): <input type="checkbox"/> Altered Date(s): <input type="checkbox"/> Moved Date(s): <input checked="" type="checkbox"/> Other Date(s): 2/19/06 Endangered by:
17. Roof type: Gable	24. Front porch type: Portico	
18. Roof material: Copper	25. Acreage (rural): Visible from public road? <input checked="" type="checkbox"/>	
28. Further description of building features and associated resources on continuation page. <input checked="" type="checkbox"/>		

HISTORICAL DATA

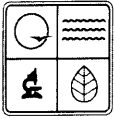
29. Construction date: 1920	32. Architect: n/a	35. Previously surveyed? <input type="checkbox"/> Survey name:
30. Significant date/period: n/a	33. Builder: n/a	36. On National Register? <input type="checkbox"/> indiv. <input type="checkbox"/> district Nomination:
31. Area(s) of significance: n/a	34. Original or significant owner: n/a	37. National Register eligible? <input type="checkbox"/> individually eligible <input type="checkbox"/> district potential
38. History and significance on continuation page. <input type="checkbox"/>		
39. Sources of information on continuation page. <input checked="" type="checkbox"/>		

OTHER:

40. Current owner/address: Wood & Huston Bank 111 S. Broadway Cape Girardeau, Mo	41. Form prepared by (name and organization): Stephanie Palmer, Marla Ives, and Karl Emch Southeast Missouri State	42. Survey date: 3/27/2009
		43. Date of revisions:

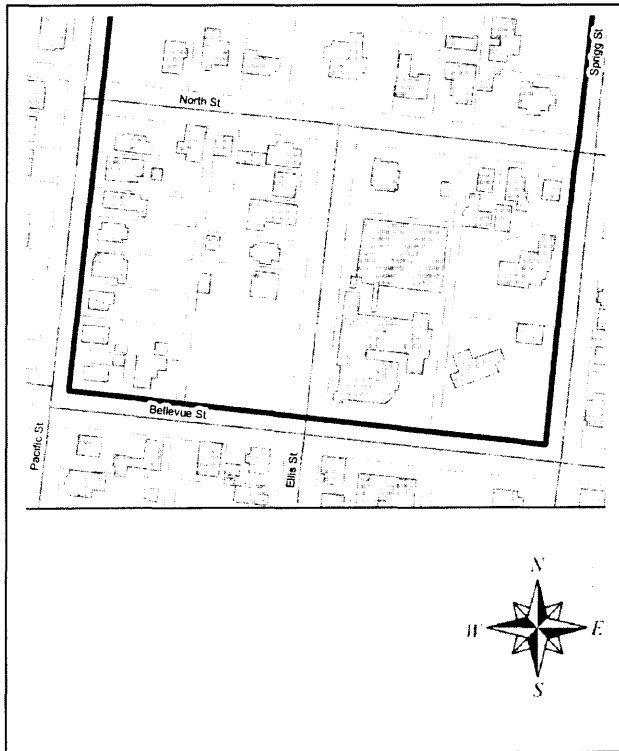
FOR SHPO USE:

Date entered in inventory:	Level of survey <input type="checkbox"/> reconnaissance <input type="checkbox"/> intensive	Additional research needed? <input type="checkbox"/> yes <input type="checkbox"/> no
National Register Status: <input type="checkbox"/> listed <input type="checkbox"/> in listed district Name: <input type="checkbox"/> pending listing <input type="checkbox"/> eligible (individually) <input type="checkbox"/> eligible (district) <input type="checkbox"/> not eligible <input type="checkbox"/> not determined	Other:	

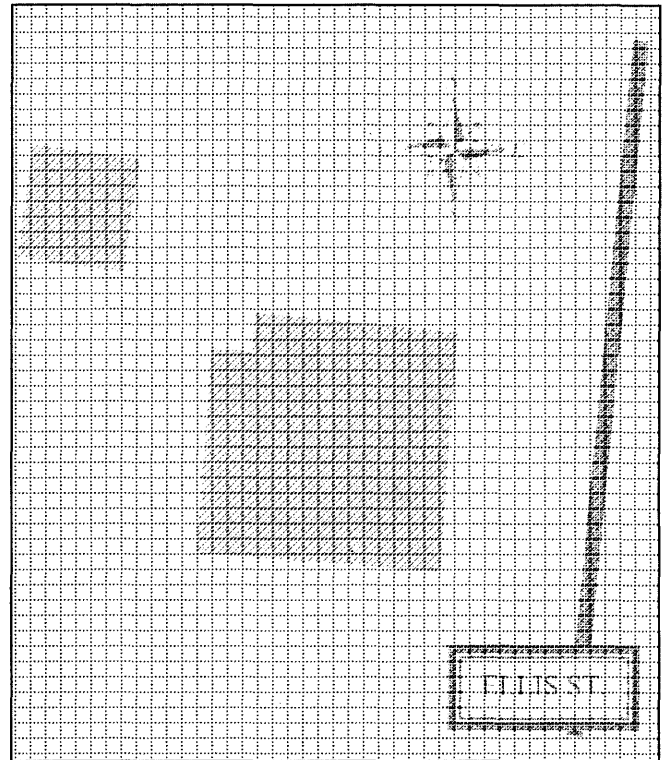


ARCHITECTURAL/HISTORIC INVENTORY FORM

Location Map (include north arrow):



Site Map/plan (include north arrow):



ADDITIONAL INFORMATION:

26. (cont.) Description of environment and outbuildings.

The site contains a house and a detached garage. The home is set back from the sidewalk about ten feet on a well maintained lawn, with an East facing entrance onto Ellis St. While the garage is located facing the opposite direction opening out into an alley way that connects a number of different properties to North and Bellevue street.

28. (cont.) Further description of important architectural features.

The house at 321 Ellis is a 2 and 1/2 story colonial revival home, with a simplistic square plan, a hipped roof with a front façade gable, and an east facing entrance framed by a colonial style portico. The windows on the first floor and second floor are double hung with the top portion of each window consisting of 6 panes. Over the first floor windows there is a large brick arch that expands the length of each widow frame while the second floor windows are topped with the entablature below the roofline.


38. (cont.) History and significance.

39 (cont.). Sources of information:

See Attached







ARCHITECTURAL/HISTORIC INVENTORY FORM

1. Survey No. CGSEAS001-0049		2. Survey name: Southeast Architectural Survey	
3. County: Cape Girardeau		4. Address: 327 Ellis St.	
5.City: Cape Girardeau	Vicinity: <input type="checkbox"/>	6. UTM: 16/275972/4132164	7. Township/Range/Section: T: 031 R: 0014 S:032
8. Historic name (if known): n/a		9. Present/other name (if known): n/a	
10. Ownership: <input checked="" type="checkbox"/> Private <input type="checkbox"/> Public		11. Historic use (if known): n/a	11. Current use: Domestic Single Dwelling

ARCHITECTURAL INFORMATION

12. Category of property: <input checked="" type="checkbox"/> building(s) <input type="checkbox"/> site <input type="checkbox"/> structure <input type="checkbox"/> object	19. Chimney placement: Side, Left and Side Slope	26. Outbuildings (list, describe in box 26 con't): Garage (Detached)
13. Architectural style or vernacular type: Tudor Revival	20. Structural system: Wood Frame	
14. Plan shape: Irregular	21. Ext. wall cladding: Stucco	
15. No. of stories: 2 Stories	22. Foundation material: Concrete	
16. No. of bays (1 st floor): 3 Bays	23. Basement type: Full	
17. Roof type: Cross Gable	24. Front porch type: Stoop	27. Changes: <input type="checkbox"/> Addition(s) Date(s): <input type="checkbox"/> Altered Date(s): <input type="checkbox"/> Moved Date(s): <input type="checkbox"/> Other Date(s): Endangered by:
18. Roof material: Wood	25. Acreage (rural): Visible from public road? <input checked="" type="checkbox"/>	
28. Further description of building features and associated resources on continuation page. <input checked="" type="checkbox"/>		

HISTORICAL DATA


29. Construction date: 1936	32. Architect: n/a	35. Previously surveyed? <input type="checkbox"/> Survey name:
30. Significant date/period: n/a	33. Builder: n/a	36. On National Register? <input type="checkbox"/> indiv. <input type="checkbox"/> district Nomination:
31. Area(s) of significance: n/a	34. Original or significant owner: n/a	37. National Register eligible? <input type="checkbox"/> individually eligible <input type="checkbox"/> district potential
38. History and significance on continuation page. <input type="checkbox"/>		
39. Sources of information on continuation page. <input checked="" type="checkbox"/>		

OTHER:

40. Current owner/address: Gordon Peter J. 327 S. Ellis Cape Girardeau, MO	41. Form prepared by (name and organization): Stephanie Palmer, Marla Ives, and Karl Emch Southeast Missouri State	42. Survey date: 3/27/2009 43. Date of revisions:
---	--	--

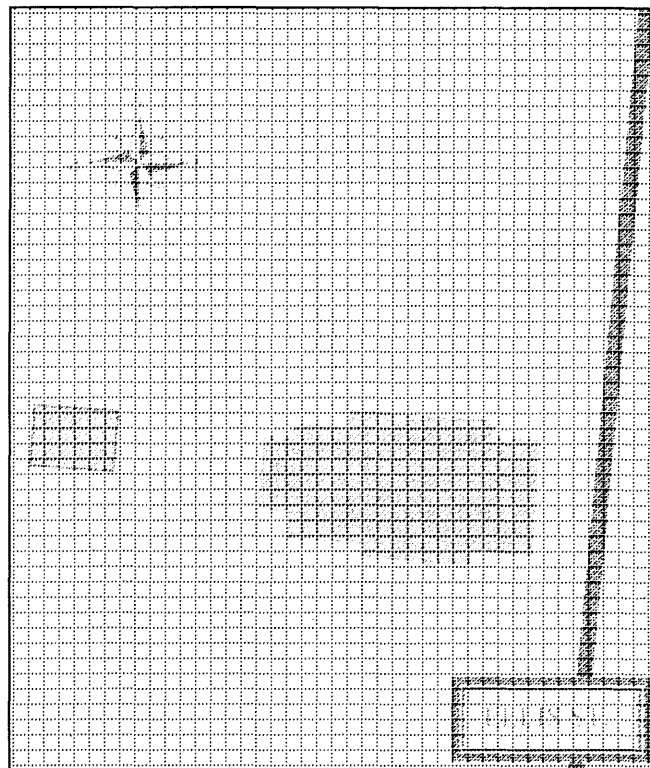
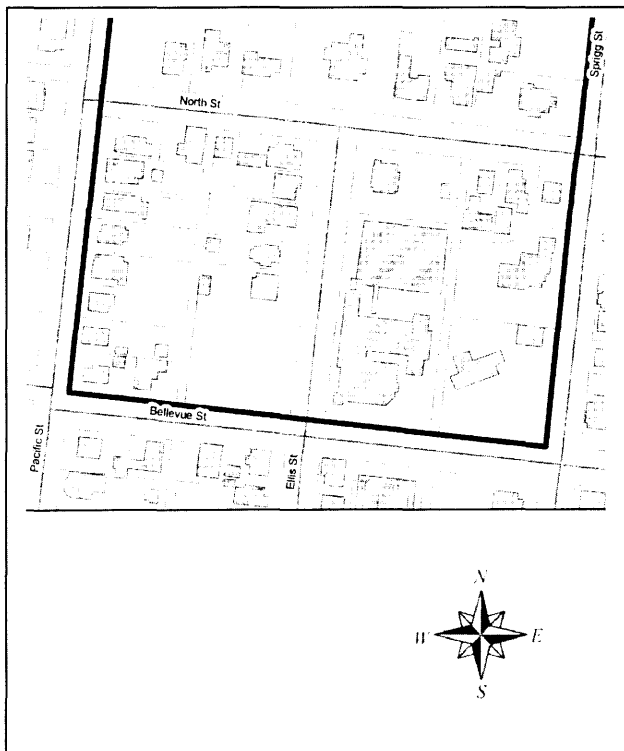
FOR SHPO USE:

Date entered in inventory:	Level of survey <input type="checkbox"/> reconnaissance <input type="checkbox"/> intensive	Additional research needed? <input type="checkbox"/> yes <input type="checkbox"/> no
National Register Status: <input type="checkbox"/> listed <input type="checkbox"/> in listed district Name: <input type="checkbox"/> pending listing <input type="checkbox"/> eligible (individually) <input type="checkbox"/> eligible (district) <input type="checkbox"/> not eligible <input type="checkbox"/> not determined	Other:	



Location Map (include north arrow):

Site Map/plan (include north arrow):



ADDITIONAL INFORMATION:

26. (cont.) Description of environment and outbuildings.

The site contains one single dwelling home and a detached garage. The home sits with a east facing entrance toward Ellis Street in a well maintained yard, while the garage is, a small front gabled building painted yellow to match the houses exterior ,facing the opposite direction opening out into an alley that connects it to a parking lot and both North and Bellevue Street.

28. (cont.) Further description of important architectural features.

The house at 327 Ellis street, is a 2 story Tudor revival, with a irregular building plan, an high double pitched cross gabled roof, and small entry way and stoop in place of a porch. While the upper walls of the exterior are half timbered, the lower section is specifically yellow stucco. The chimney is than located on the south side of building and is higher than the roofline and predominantly constructed of red brick. While most of the windows are simplistic single pane casement windows.

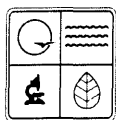
38. (cont.) History and significance.

39 (cont.). Sources of information:

See Attached







ARCHITECTURAL/HISTORIC INVENTORY FORM

1. Survey No. CGSEAS001-0050		2. Survey name: Southeast Architectural Survey	
3. County: Cape Girardeau		4. Address: 333 Ellis St.	
5. City: Cape Girardeau	Vicinity: <input type="checkbox"/>	6. UTM: 16/275969/4132175	7. Township/Range/Section: T: 031 R: 0014 S: 032
8. Historic name (if known): n/a		9. Present/other name (if known): n/a	
10. Ownership: <input checked="" type="checkbox"/> Private <input type="checkbox"/> Public		11. Historic use (if known): n/a	11. Current use: Domestic Multiple Dwelling

ARCHITECTURAL INFORMATION

12. Category of property: <input checked="" type="checkbox"/> building(s) <input type="checkbox"/> site <input type="checkbox"/> structure <input type="checkbox"/> object	19. Chimney placement: Side, Right and Side Slope	26. Outbuildings (list, describe in box 26 cont): n/a
13. Architectural style or vernacular type: Other	20. Structural system: Wood frame	
14. Plan shape: L	21. Ext. wall cladding: Brick	
15. No. of stories: 2 Stories	22. Foundation material: Concrete	
16. No. of bays (1 st floor): 8	23. Basement type: Full	
17. Roof type: Hipped	24. Front porch type: Veranda, 2 Stories	27. Changes: <input type="checkbox"/> Addition(s) Date(s): <input type="checkbox"/> Altered Date(s): <input type="checkbox"/> Moved Date(s): <input type="checkbox"/> Other Date(s): Endangered by:
18. Roof material: Asphalt	25. Acreage (rural): Visible from public road? <input checked="" type="checkbox"/>	
28. Further description of building features and associated resources on continuation page. <input checked="" type="checkbox"/>		

HISTORICAL DATA

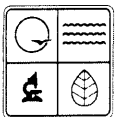
29. Construction date: 1960	32. Architect: n/a	35. Previously surveyed? <input type="checkbox"/> Survey name:
30. Significant date/period: n/a	33. Builder: n/a	36. On National Register? <input type="checkbox"/> indiv. <input type="checkbox"/> district Nomination:
31. Area(s) of significance: n/a	34. Original or significant owner: n/a	37. National Register eligible? <input type="checkbox"/> individually eligible <input type="checkbox"/> district potential
38. History and significance on continuation page. <input type="checkbox"/>		
39. Sources of information on continuation page. <input checked="" type="checkbox"/>		

OTHER:

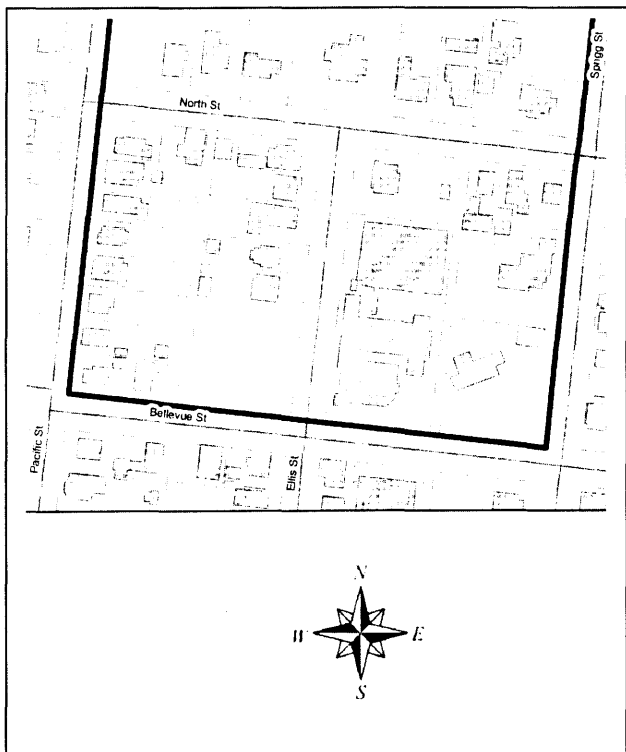
40. Current owner/address: Wright Properties II, LLC 1900 Independence Street Cape Girardeau, MO	41. Form prepared by (name and organization): Stephanie Palmer, Marla Ives, and Karl Emch Southeast Missouri State	42. Survey date: 3/27/2009
		43. Date of revisions:

FOR SHPO USE:

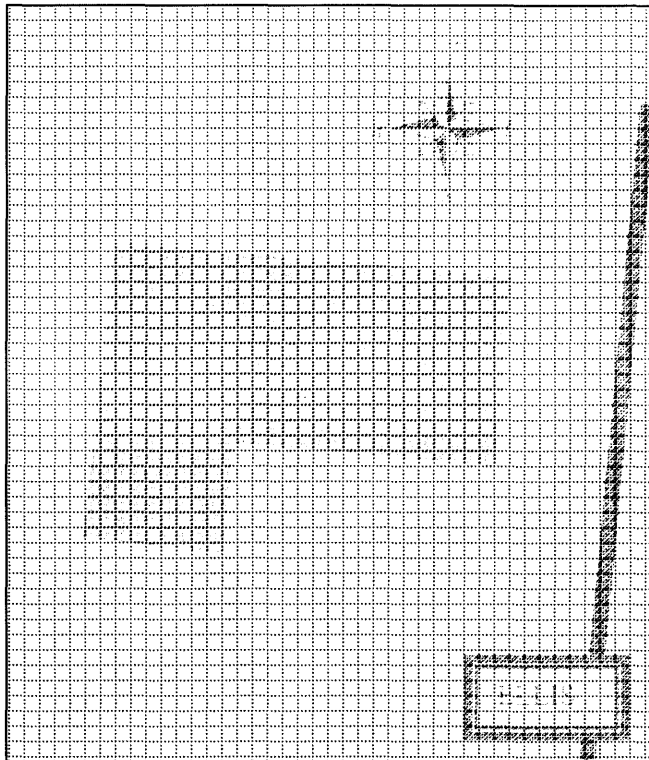
Date entered in inventory:	Level of survey <input type="checkbox"/> reconnaissance <input type="checkbox"/> intensive	Additional research needed? <input type="checkbox"/> yes <input type="checkbox"/> no
National Register Status: <input type="checkbox"/> listed <input type="checkbox"/> in listed district Name: <input type="checkbox"/> pending listing <input type="checkbox"/> eligible (individually) <input type="checkbox"/> eligible (district) <input type="checkbox"/> not eligible <input type="checkbox"/> not determined	Other:	



Location Map (include north arrow):



Site Map/plan (include north arrow):



ADDITIONAL INFORMATION:

26. (cont.) Description of environment and outbuildings.

The site contains a large L shaped building with a small drive way that comes up onto a hill in front of the building. Since the building is large compared to its lot size there is not enough room to acquire any additional out buildings.

28. (cont.) Further description of important architectural features.

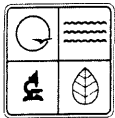
The building at 333 Ellis is a post world war II apartment building, it has a L shaped floor plan, an hipped roof, and a two story veranda style porch made from wrought iron and concrete. As an apartment building there are several entry points located on the south side along with several single pane horizontal sliding windows and three pane casement windows.

38. (cont.) History and significance.

39 (cont.). Sources of information:

See Attached



**ARCHITECTURAL/HISTORIC INVENTORY FORM**

1. Survey No. CGSEAS001-0051		2. Survey name: Southeast Architectural Survey	
3. County: Cape Girardeau		4. Address: 337 Ellis St.	
5. City: Cape Girardeau	Vicinity: <input type="checkbox"/>	6. UTM: 16/275978/4132192	7. Township/Range/Section: T: 031 R: 0014 S: 032
8. Historic name (if known): n/a		9. Present/other name (if known): n/a	
10. Ownership: <input checked="" type="checkbox"/> Private <input type="checkbox"/> Public		11. Historic use (if known): n/a	11. Current use: Domestic Multiple Dwelling

ARCHITECTURAL INFORMATION

12. Category of property: <input checked="" type="checkbox"/> building(s) <input type="checkbox"/> site <input type="checkbox"/> structure <input type="checkbox"/> object	19. Chimney placement: Side, Right and Left Slope	26. Outbuildings (list, describe in box 26 con't): n/a
13. Architectural style or vernacular type: Queen Anne	20. Structural system: Brick	
14. Plan shape: Irregular	21. Ext. wall cladding: Brick	
15. No. of stories: 2 Stories	22. Foundation material: Concrete	
16. No. of bays (1 st floor): 4 Bays	23. Basement type: Full	
17. Roof type: Cross Gable	24. Front porch type: Stoop	
18. Roof material: Asphalt	25. Acreage (rural): Visible from public road? <input checked="" type="checkbox"/>	27. Changes: <input type="checkbox"/> Addition(s) Date(s): <input type="checkbox"/> Altered Date(s): <input type="checkbox"/> Moved Date(s): <input type="checkbox"/> Other Date(s): Endangered by:
28. Further description of building features and associated resources on continuation page. <input checked="" type="checkbox"/>		

HISTORICAL DATA

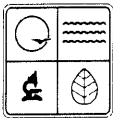
29. Construction date: 1937	32. Architect: n/a	35. Previously surveyed? <input type="checkbox"/> Survey name:
30. Significant date/period: n/a	33. Builder: n/a	36. On National Register? <input type="checkbox"/> indiv. <input type="checkbox"/> district Nomination:
31. Area(s) of significance: n/a	34. Original or significant owner: n/a	37. National Register eligible? <input type="checkbox"/> individually eligible <input type="checkbox"/> district potential
38. History and significance on continuation page. <input type="checkbox"/>		
39. Sources of information on continuation page. <input checked="" type="checkbox"/>		

OTHER:

40. Current owner/address: Commerce Bank, N.A. Richy, Charles & Crystal ux 337 S Ellis Street Cape Girardeau, MO	41. Form prepared by (name and organization): Stephanie Palmer, Marla Ives, and Karl Emch Southeast Missouri State	42. Survey date: 3/27/2009
		43. Date of revisions:

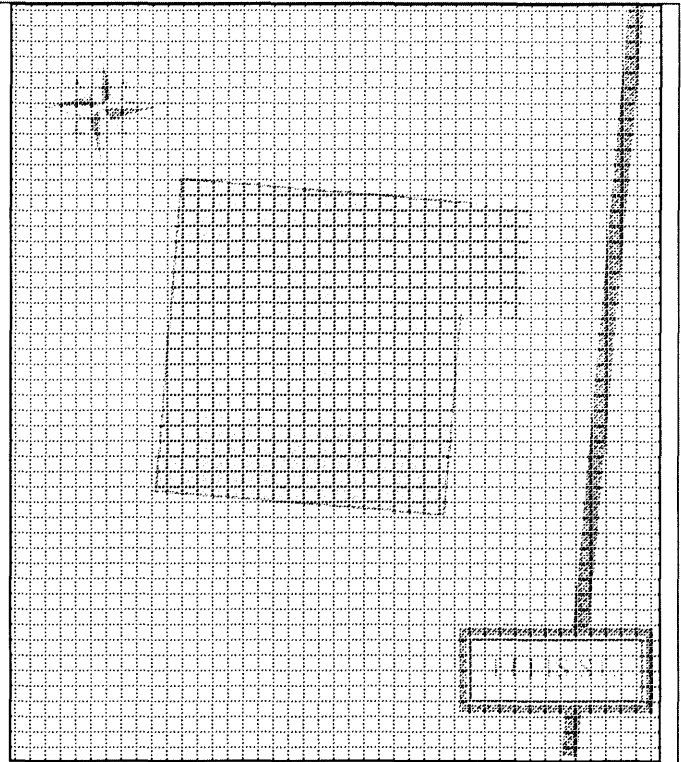
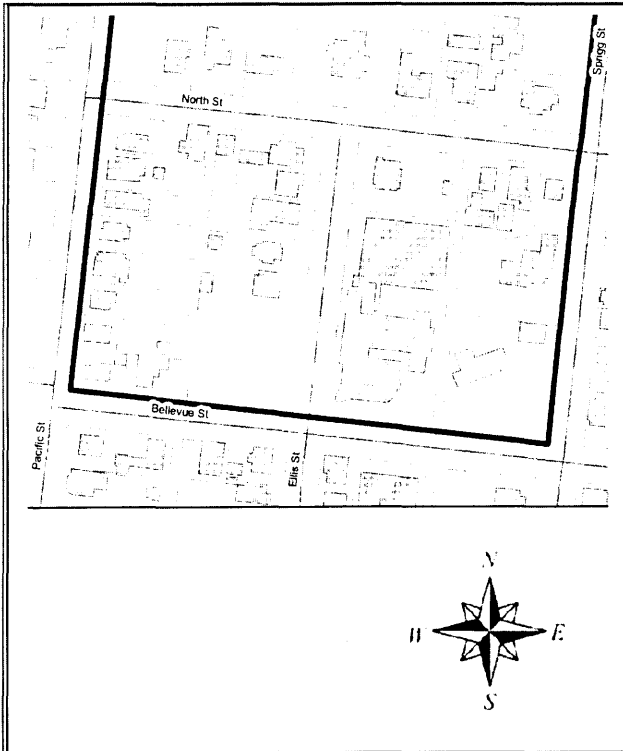
FOR SHPO USE:

Date entered in inventory:	Level of survey <input type="checkbox"/> reconnaissance <input type="checkbox"/> intensive	Additional research needed? <input type="checkbox"/> yes <input type="checkbox"/> no
National Register Status: <input type="checkbox"/> listed <input type="checkbox"/> in listed district Name: <input type="checkbox"/> pending listing <input type="checkbox"/> eligible (individually) <input type="checkbox"/> eligible (district) <input type="checkbox"/> not eligible <input type="checkbox"/> not determined	Other:	



Location Map (include north arrow):

Site Map/plan (include north arrow):



ADDITIONAL INFORMATION:

26. (cont.) Description of environment and outbuildings.

The site contains a main dwelling set back from the curve about ten feet. There are also several species of vegetation and bushes that have not been maintained planted around the base of the house.

28. (cont.) Further description of important architectural features.


The house at 337 Ellis St. is a 2 story building with a modified square plan, a cross gable roof, and concrete stoop. The exterior walls of the home are comprised of textured materials which includes a decorative brick cornice line and wooden fish scale shingles located in the gable section. The entrance is located east on Ellis street featuring a multiple pane wooden door with a light in transom. Other additional textures can be found in blinded arch windows featuring blue decorative storm shutters and the metal chimney protruding from the north side.

38. (cont.) History and significance.

39 (cont.). Sources of information:

See Attached




ARCHITECTURAL/HISTORIC INVENTORY FORM

1. Survey No. CGSEAS001-0085		2. Survey name: Normal Sprigg Street Survey	
3. County: Cape Girardeau		4. Address: 344 N Ellis	
5. City: Cape Girardeau	Vicinity: <input type="checkbox"/>	6. UTM: / /	7. Township/Range/Section: T: 031 R: 0014 S: 032
8. Historic name (if known):		9. Present/other name (if known):	
10. Ownership: <input checked="" type="checkbox"/> Private <input type="checkbox"/> Public		11. Historic use (if known): Domestic- One family	11. Current use: Domestic-

ARCHITECTURAL INFORMATION

12. Category of property: <input checked="" type="checkbox"/> building(s) <input type="checkbox"/> site <input type="checkbox"/> structure <input type="checkbox"/> object	19. Chimney placement: Central,	26. Outbuildings (list, describe in box 26 cont): Garage
13. Architectural style or vernacular type: Queen Anne	20. Structural system: Wood framing	
14. Plan shape: Rectangular	21. Ext. wall cladding: 8" brick, Wood Frame no Sheathing	
15. No. of stories: 2 1/2	22. Foundation material: Concrete, stone, wood	
16. No. of bays (1 st floor): 4	23. Basement type: Cont wall	
17. Roof type: Hipped Gable	24. Front porch type: Open veranda	
18. Roof material: Compressed fish scale, Asbestos Shingles	25. Acreage (rural): Visible from public road? <input checked="" type="checkbox"/>	27. Changes: garage <input checked="" type="checkbox"/> Addition(s) Date(s): 1930 <input type="checkbox"/> Altered Date(s): <input type="checkbox"/> Moved Date(s): <input type="checkbox"/> Other Date(s): Endangered by:
28. Further description of building features and associated resources on continuation page. <input checked="" type="checkbox"/>		

HISTORICAL DATA


29. Construction date: 1920	32. Architect:	35. Previously surveyed? <input type="checkbox"/> Survey name:
30. Significant date/period:	33. Builder:	36. On National Register? <input type="checkbox"/> indiv. <input type="checkbox"/> district Nomination:
31. Area(s) of significance:	34. Original or significant owner:	37. National Register eligible? <input type="checkbox"/> individually eligible <input type="checkbox"/> district potential
38. History and significance on continuation page. <input type="checkbox"/>		
39. Sources of information on continuation page. <input checked="" type="checkbox"/>		

OTHER:

40. Current owner/address: Judith L Wilcox Cureton 344 N Ellis Cape Girardeau, MO 63701	41. Form prepared by (name and organization): Jennifer Topper Kasey Skelton-Eiceman Thomas Eiceman	42. Survey date: 03/01/09
		43. Date of revisions:

FOR SHPO USE:

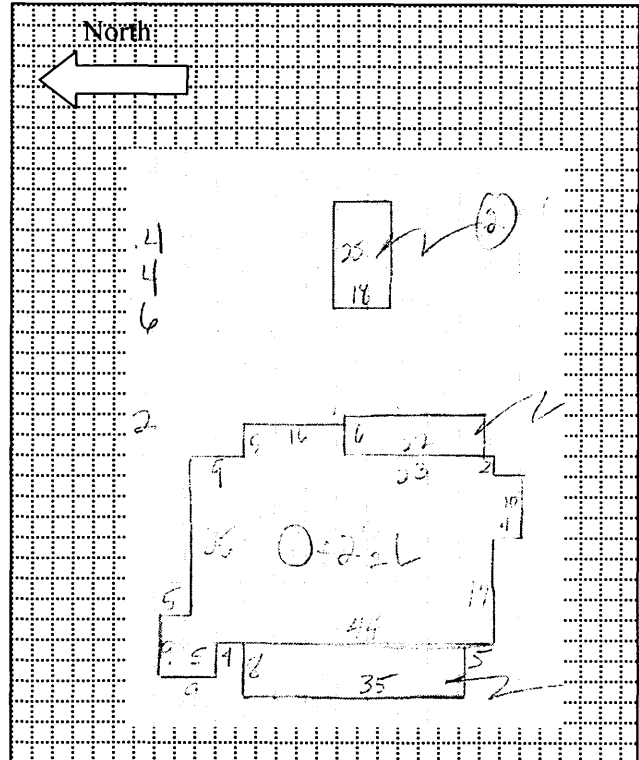
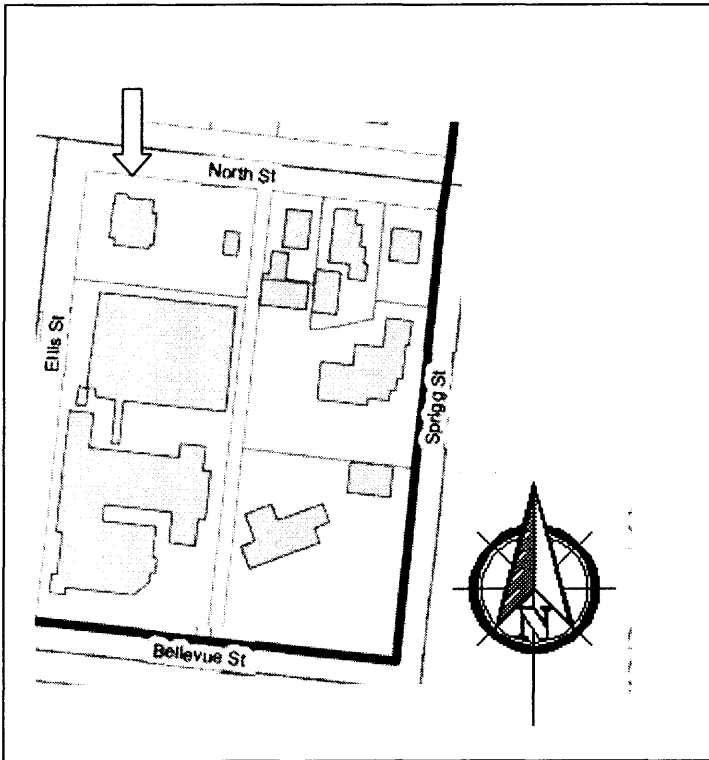
Date entered in inventory:	Level of survey <input type="checkbox"/> reconnaissance <input type="checkbox"/> intensive	Additional research needed? <input type="checkbox"/> yes <input type="checkbox"/> no
National Register Status: <input type="checkbox"/> listed <input type="checkbox"/> in listed district Name: <input type="checkbox"/> pending listing <input type="checkbox"/> eligible (individually) <input type="checkbox"/> eligible (district) <input type="checkbox"/> not eligible <input type="checkbox"/> not determined	Other:	



ARCHITECTURAL/HISTORIC INVENTORY FORM

Location Map (include north arrow):

Site Map/plan (include north arrow):



ADDITIONAL INFORMATION:

26. (cont.) Description of environment and outbuildings.

28. (cont.) Further description of important architectural features.

2 1/2 story Queen Anne in brick. Hipped roof with metal and asbestos fish scale shingles and balustrade. Two symmetrically placed brick chimneys. Centrally placed dormers. Tower on front left corner with conical roof and decorative wreaths in the cornice. Central multi-pane sash bay window on second story. All other windows are single-pane sash. Full-length front verandah with Doric columns and roof balustrade. Detached garage in rear

38. (cont.) History and significance.


39 (cont.). Sources of information:

Cape Girardeau County Records Office

Tax Records

National Register Bulletin #24: How to Complete a Survey





State Historic Preservation Office

Survey no:

ARCHITECTURAL/HISTORIC INVENTORY FORM

1. Survey No. CGSEAS001-0023		2. Survey name: Normal-Sprigg District	
3. County: Cape Girardeau		4. Address: 700 Normal Avenue	
5. City: Cape Girardeau	Vicinity: <input type="checkbox"/>	6. UTM: □□□□□/□□□□□/□□□□□	7. Township/Range/Section: T: □□□□□ R: □□□□□ S: □□□□□
8. Historic name (if known): N/A		9. Present/other name (if known): N/A	
10. Ownership: <input checked="" type="checkbox"/> Private <input type="checkbox"/> Public		11. Historic use (if known): Domestic	11. Current use: Domestic

ARCHITECTURAL INFORMATION

12. Category of property: <input checked="" type="checkbox"/> building(s) <input type="checkbox"/> site <input type="checkbox"/> structure <input type="checkbox"/> object	19. Chimney placement: Central	26. Outbuildings (list, describe in box 26 con't):
13. Architectural style or vernacular type: N/A	20. Structural system: Wood Frame	
14. Plan shape: Rectangular	21. Ext. wall cladding: Brick	
15. No. of stories: 1	22. Foundation material: Concrete	
16. No. of bays (1 st floor): 4	23. Basement type: Full	
17. Roof type: Gable	24. Front porch type: N/A	27. Changes: <input type="checkbox"/> Addition(s) Date(s): □□□□□ <input type="checkbox"/> Altered Date(s): □□□□□ <input type="checkbox"/> Moved Date(s): □□□□□ <input type="checkbox"/> Other Date(s): □□□□□ Endangered by: □□□□□
18. Roof material: Asphalt Shingle	25. Acreage (rural): □□□□□ Visible from public road? <input type="checkbox"/>	
28. Further description of building features and associated resources on continuation page. <input checked="" type="checkbox"/>		

HISTORICAL DATA

29. Construction date: 1957+/-	32. Architect: N/A	35. Previously surveyed? <input type="checkbox"/> Survey name: □□□□□
30. Significant date/period: 1957	33. Builder: N/A	36. On National Register? <input type="checkbox"/> indiv. <input type="checkbox"/> district Nomination: □□□□□
31. Area(s) of significance: N/A	34. Original or significant owner: N/A	37. National Register eligible? <input type="checkbox"/> individually eligible <input type="checkbox"/> district potential
38. History and significance on continuation page. <input type="checkbox"/>		
39. Sources of information on continuation page. <input type="checkbox"/>		

OTHER:

40. Current owner/address: Frank Mabry 3028 Themis Apt #D Cape Girardeau, MO	41. Form prepared by (name and organization): Wilson Newman and Edward Farrel	42. Survey date: 4/28/09
		43. Date of revisions: □□□□□

FOR SHPO USE:

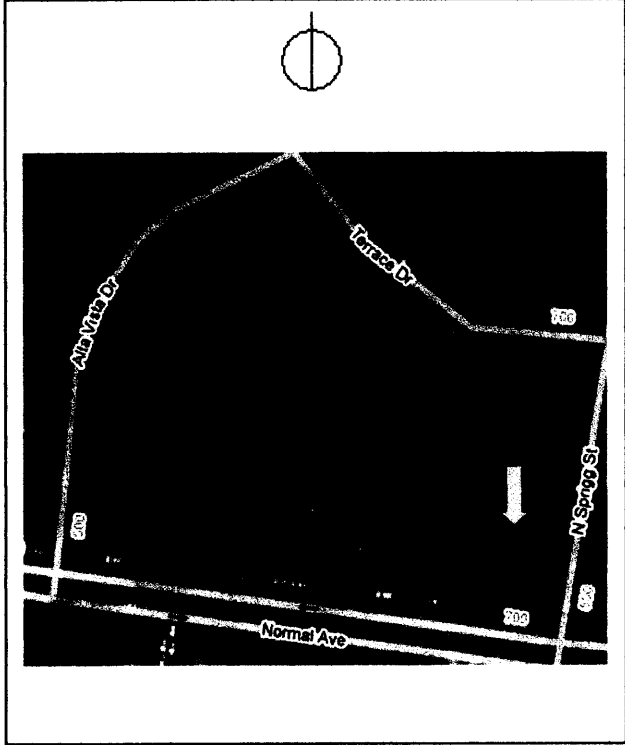
Date entered in inventory: □□□□□	Level of survey <input type="checkbox"/> reconnaissance <input type="checkbox"/> intensive	Additional research needed? <input type="checkbox"/> yes <input type="checkbox"/> no
-------------------------------------	---	---



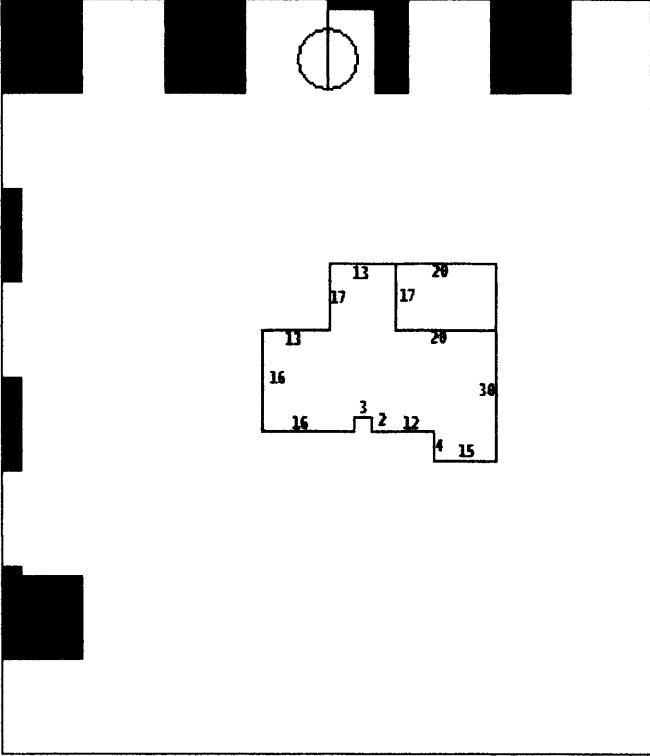
ARCHITECTURAL/HISTORIC INVENTORY FORM

<p>National Register Status:</p> <p><input type="checkbox"/> listed <input type="checkbox"/> in listed district</p> <p>Name: <input type="checkbox"/> <input type="checkbox"/> <input type="checkbox"/> <input type="checkbox"/> <input type="checkbox"/></p> <p><input type="checkbox"/> pending listing <input type="checkbox"/> eligible (individually)</p> <p><input type="checkbox"/> eligible (district) <input type="checkbox"/> not eligible</p> <p><input type="checkbox"/> not determined</p>	<p>Other: <input type="checkbox"/> <input type="checkbox"/> <input type="checkbox"/> <input type="checkbox"/> <input type="checkbox"/></p>
--	--

Location Map (include north arrow):



Site Map/plan (include north arrow):



ADDITIONAL INFORMATION:


26. (cont.) Description of environment and outbuildings.

☐ ☐ ☐ ☐ ☐

28. (cont.) Further description of important architectural features.

700 Normal Avenue is a 1 story yellow brick building with cross gables on the South and North Elevations and smooth facade. The front elevation has three paired double-hung windows, two on each side of the recessed doorway and one on the front gable. The east elevation contains two groups of three half-size double-hung windows. The North elevation features a carport and back entrance.





ARCHITECTURAL/HISTORIC INVENTORY FORM

1. Survey No. CGSEAS001-0033		2. Survey name:	
3. County: Cape Girardeau		4. Address: 701 Normal /441 Sprigg	
5. City: Cape Girardeau	Vicinity: <input type="checkbox"/>	6. UTM: / /	7. Township/Range/Section: T: 031 R: 0014 S:032
8. Historic name (if known): Unknown		9. Present/other name (if known): Unknown	
10. Ownership: X Private <input type="checkbox"/> Public		11. Historic use (if known): Domestic: Multiple Dwelling	11. Current use: Domestic: Multiple Dwelling

ARCHITECTURAL INFORMATION

12. Category of property: X building(s) <input type="checkbox"/> site <input type="checkbox"/> structure <input type="checkbox"/> object	19. Chimney placement: n/a	26. Outbuildings (list, describe in box 26 con't): N/A
13. Architectural style or vernacular type: Ranch	20. Structural system: wood	
14. Plan shape: irregular	21. Ext. wall cladding: brick	
15. No. of stories: One	22. Foundation material: concrete	
16. No. of bays (1 st floor): ten	23. Basement type: full	27. Changes: <input type="checkbox"/> Addition(s) Date(s): <input type="checkbox"/> Altered Date(s): <input type="checkbox"/> Moved Date(s): <input type="checkbox"/> Other Date(s): Endangered by:
17. Roof type: gable	24. Front porch type: none	
18. Roof material: asphalt shingles	25. Acreage (rural): N/A Visible from public road? <input type="checkbox"/>	
28. Further description of building features and associated resources on continuation page. <input checked="" type="checkbox"/>		

HISTORICAL DATA

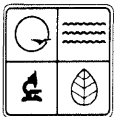
29. Construction date: ca. 1957	32. Architect: unknown	35. Previously surveyed? <input type="checkbox"/> Survey name:
30. Significant date/period: n/a	33. Builder: unknown	36. On National Register? <input type="checkbox"/> indiv. <input type="checkbox"/> district Nomination:
31. Area(s) of significance: n/a	34. Original or significant owner: unknown	37. National Register eligible? <input type="checkbox"/> individually eligible <input type="checkbox"/> district potential
38. History and significance on continuation page. <input type="checkbox"/>		
39. Sources of information on continuation page. <input checked="" type="checkbox"/>		

OTHER:

40. Current owner/address: Johnson Grass Plantation L.L.C.	41. Form prepared by (name and organization): Linda Brott, Megan Ritterbusch, and Lauren Pollien Southeast Missouri State University Historic Preservation Program One University Plaza Cape Girardeau, MO 63701	42. Survey date: March 31, 2009
		43. Date of revisions:

FOR SHPO USE:

Date entered in inventory:	Level of survey <input type="checkbox"/> reconnaissance <input type="checkbox"/> intensive	Additional research needed? <input type="checkbox"/> yes <input type="checkbox"/> no
----------------------------	---	---



ARCHITECTURAL/HISTORIC INVENTORY FORM

National Register Status:

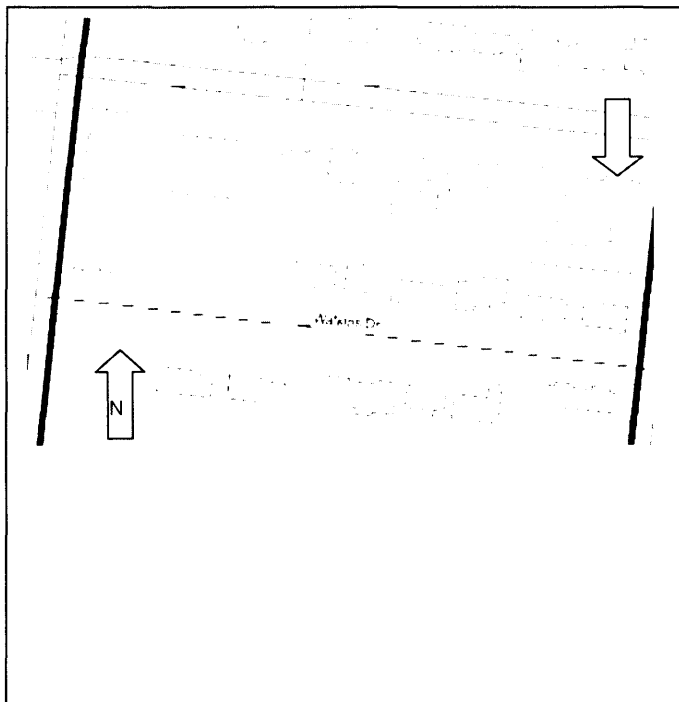
☐ listed ☐ in listed district

Name:

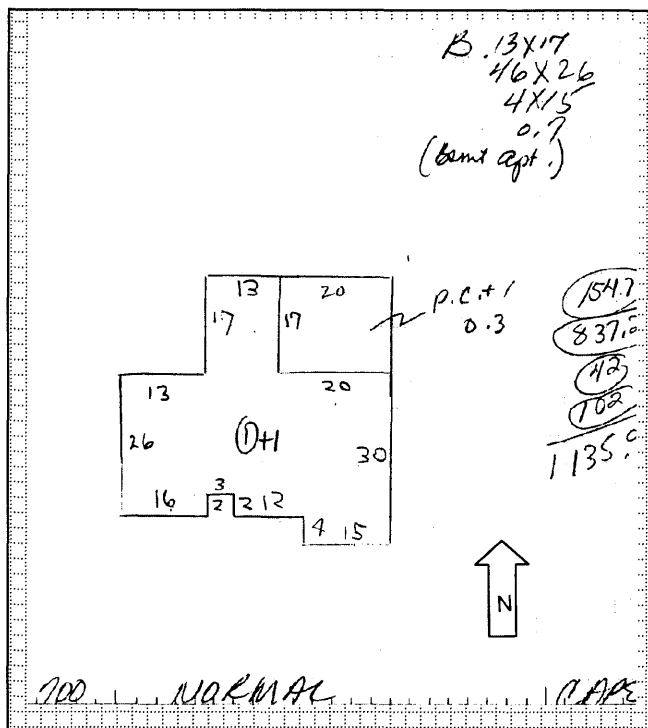
☐ pending listing ☐ eligible (individually)
☐ eligible (district) ☐ not eligible
☐ not determined

Other:

Location Map (include north arrow):



Site Map/plan (include north arrow):



ADDITIONAL INFORMATION:

26. (cont.) Description of environment and outbuildings.

28. (cont.) Further description of important architectural features.

The duplex structure at 701 Normal and 441 Sprigg, respectively, is a single story with a low pitched gabled roof. The roof has wide overhanging eaves and is covered in asphalt shingles. The duplex has a poured concrete foundation and the walls are wood covered in brick. On the Sprigg side, the brick is in a decorative Flemish bond pattern with the headers slightly protruding from the wall. Also on the Sprigg side, the windows have decorative shutters. Wood trim surrounds the sash windows on all sides of the house. The house is "L" shaped with a carport facing Normal. The front door on the Normal side of the residence has a covered front porch with a built in brick planter box.

38. (cont.) History and significance.


39 (cont.). Sources of information:

Cape Girardeau County Tax Assessor

McAlester, Virginia and Lee. *A Field Guide to American Houses*. New York: Knopf, INC, 1984.







State Historic Preservation Office

Survey no:

ARCHITECTURAL/HISTORIC INVENTORY FORM

1. Survey No. CGSEAS001-0024		2. Survey name: Normal-Sprigg District	
3. County: Cape Girardeau		4. Address: 704 Normal Avenue	
5. City: Cape Girardeau	Vicinity: <input type="checkbox"/>	6. UTM: □□□□□/□□□□□/□□□□□	7. Township/Range/Section: T: □□□□□ R: □□□□□ S: □□□□□
8. Historic name (if known): N/A		9. Present/other name (if known): N/A	
10. Ownership: <input checked="" type="checkbox"/> Private <input type="checkbox"/> Public		11. Historic use (if known): Domestic	11. Current use: Domestic

ARCHITECTURAL INFORMATION

12. Category of property: <input checked="" type="checkbox"/> building(s) <input type="checkbox"/> site <input type="checkbox"/> structure <input type="checkbox"/> object		19. Chimney placement: N/A	26. Outbuildings (list, describe in box 26 con't):
13. Architectural style or vernacular type: Ranch		20. Structural system: Wood Frame	
14. Plan shape: Rectangular		21. Ext. wall cladding: Vinyl	
15. No. of stories: 1		22. Foundation material: Concrete	
16. No. of bays (1 st floor): 3		23. Basement type: Full	
17. Roof type: Hip		24. Front porch type: Concrete	27. Changes: <input type="checkbox"/> Addition(s) Date(s): □□□□□ <input type="checkbox"/> Altered Date(s): □□□□□ <input type="checkbox"/> Moved Date(s): □□□□□ <input type="checkbox"/> Other Date(s): □□□□□ Endangered by: □□□□□
18. Roof material: Asphalt Shingle		25. Acreage (rural): □□□□□ Visible from public road? <input type="checkbox"/>	
28. Further description of building features and associated resources on continuation page. <input checked="" type="checkbox"/>			

HISTORICAL DATA

29. Construction date: 1945+/-		32. Architect: N/A	35. Previously surveyed? <input type="checkbox"/> Survey name: □□□□□
30. Significant date/period: N/A		33. Builder: N/A	36. On National Register? <input type="checkbox"/> indiv. <input type="checkbox"/> district Nomination: □□□□□
31. Area(s) of significance: N/A		34. Original or significant owner: N/A	37. National Register eligible? <input type="checkbox"/> individually eligible <input type="checkbox"/> district potential
38. History and significance on continuation page. <input type="checkbox"/>			
39. Sources of information on continuation page. <input type="checkbox"/>			

OTHER:

40. Current owner/address: Barbara J. Rich 704 Normal Ave Cape Girardeau, MO		41. Form prepared by (name and organization): Wilson Newman and Edward Farrel	42. Survey date: 4/28/09
			43. Date of revisions: □□□□□

FOR SHPO USE:

Date entered in inventory: □□□□□	Level of survey <input type="checkbox"/> reconnaissance <input type="checkbox"/> intensive	Additional research needed? <input type="checkbox"/> yes <input type="checkbox"/> no
-------------------------------------	---	---

**ARCHITECTURAL/HISTORIC INVENTORY FORM**

National Register Status:

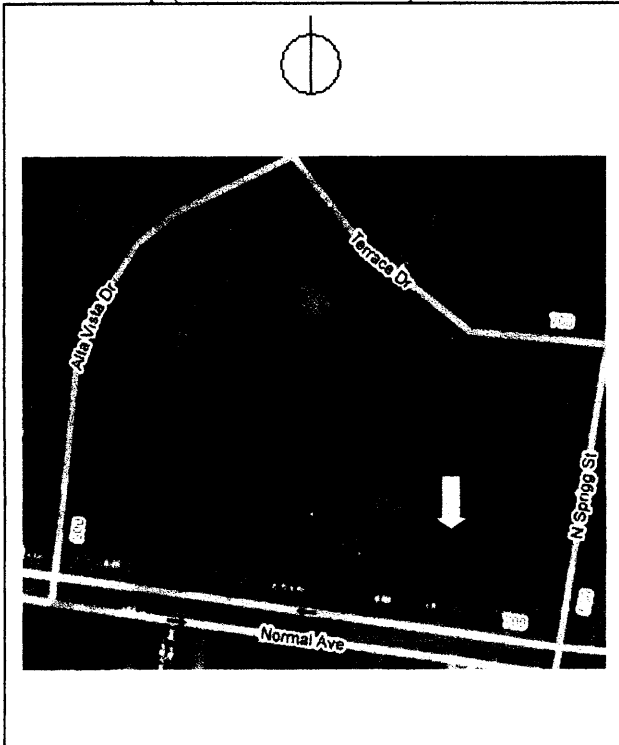
☐ listed ☐ in listed district

Name: _____

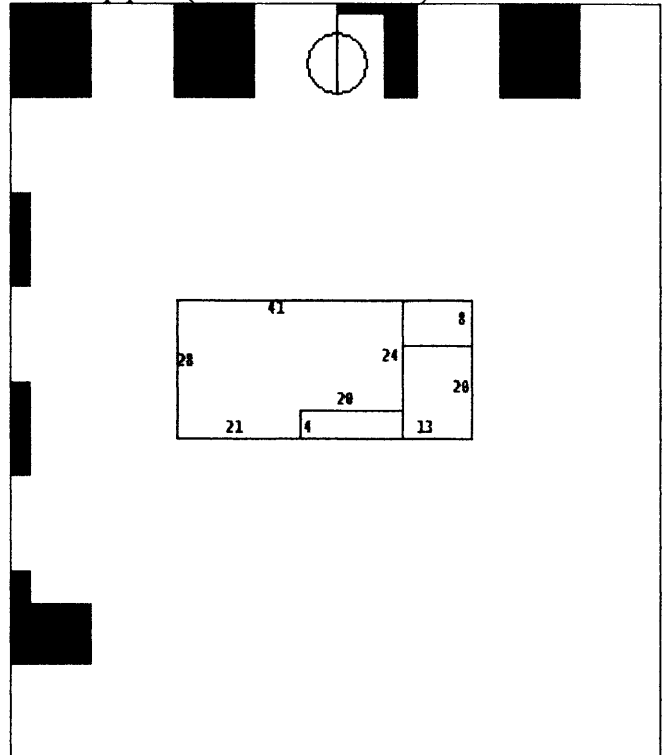
☐ pending listing ☐ eligible (individually)
☐ eligible (district) ☐ not eligible
☐ not determined

Other: _____

Location Map (include north arrow):



Site Map/plan (include north arrow):

**ADDITIONAL INFORMATION:**


26. (cont.) Description of environment and outbuildings.

□□□□□

28. (cont.) Further description of important architectural features.

704 Normal Avenue is a 1 story ranch house with a rectangular plan and a low-pitched hipped roof. The facade is covered in vinyl siding. The recessed concrete porch features a decorative metal support and railing; the wooden and screen doors are offset by a large pane window with two side lights and decorative shutters. The front facade features two, side-by-side double hung windows with decorative shutters and a small octagonal bathroom window.





ARCHITECTURAL/HISTORIC INVENTORY FORM

1. Survey No. CGSEAS001-0032		2. Survey name:	
3. County: Cape Girardeau		4. Address: 711 Normal	
5. City: Cape Girardeau	Vicinity: <input type="checkbox"/>	6. UTM: / /	7. Township/Range/Section: T: 031 R: 0014 S: 032
8. Historic name (if known): Unknown		9. Present/other name (if known): Unknown	
10. Ownership: X Private <input type="checkbox"/> Public		11. Historic use (if known): Domestic: Single Dwelling	11. Current use: Domestic: Single Dwelling

ARCHITECTURAL INFORMATION

12. Category of property: X building(s) <input type="checkbox"/> site <input type="checkbox"/> structure <input type="checkbox"/> object	19. Chimney placement: offset right	26. Outbuildings (list, describe in box 26 con't): N/A
13. Architectural style or vernacular type: Contemporary Ranch	20. Structural system: wood	
14. Plan shape: irregular	21. Ext. wall cladding: hardboard lap	
15. No. of stories: One	22. Foundation material: concrete	
16. No. of bays (1 st floor): eight	23. Basement type: full	27. Changes: <input type="checkbox"/> Addition(s) Date(s): <input type="checkbox"/> Altered Date(s): <input type="checkbox"/> Moved Date(s): <input type="checkbox"/> Other Date(s): Endangered by:
17. Roof type: gable	24. Front porch type: none	
18. Roof material: asphalt shingles	25. Acreage (rural): N/A Visible from public road? <input type="checkbox"/>	
28. Further description of building features and associated resources on continuation page. <input checked="" type="checkbox"/>		

HISTORICAL DATA


29. Construction date: ca. 1953	32. Architect: unknown	35. Previously surveyed? <input type="checkbox"/> Survey name:
30. Significant date/period: n/a	33. Builder: unknown	36. On National Register? <input type="checkbox"/> indiv. <input type="checkbox"/> district Nomination:
31. Area(s) of significance: n/a	34. Original or significant owner: unknown	37. National Register eligible? <input type="checkbox"/> individually eligible <input type="checkbox"/> district potential
38. History and significance on continuation page. <input type="checkbox"/>		
39. Sources of information on continuation page. <input checked="" type="checkbox"/>		

OTHER:

40. Current owner/address: Katherine E. Parrish	41. Form prepared by (name and organization): Linda Brott, Megan Ritterbusch, and Lauren Pollien Southeast Missouri State University Historic Preservation Program One University Plaza Cape Girardeau, MO 63701	42. Survey date: March 31, 2009
		43. Date of revisions:

FOR SHPO USE:

Date entered in inventory:	Level of survey <input type="checkbox"/> reconnaissance <input type="checkbox"/> intensive	Additional research needed? <input type="checkbox"/> yes <input type="checkbox"/> no
----------------------------	---	---



ARCHITECTURAL/HISTORIC INVENTORY FORM

National Register Status:

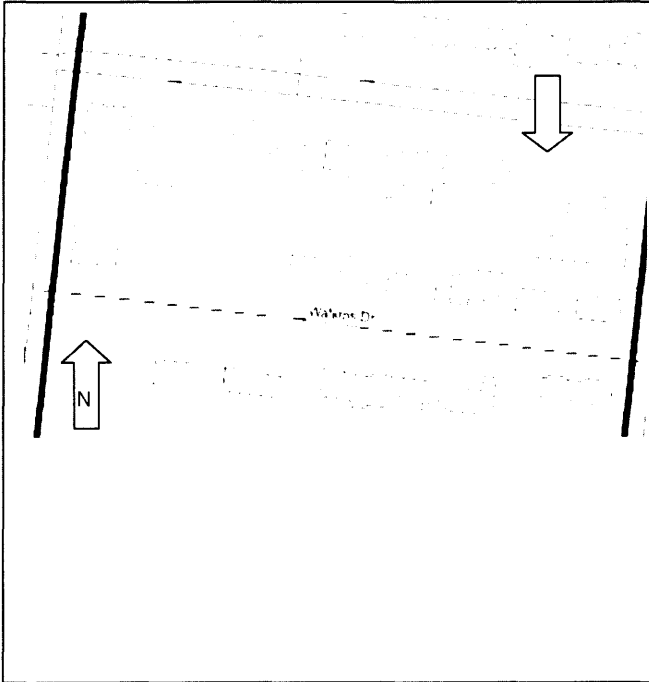
☐ listed ☐ in listed district

Name:

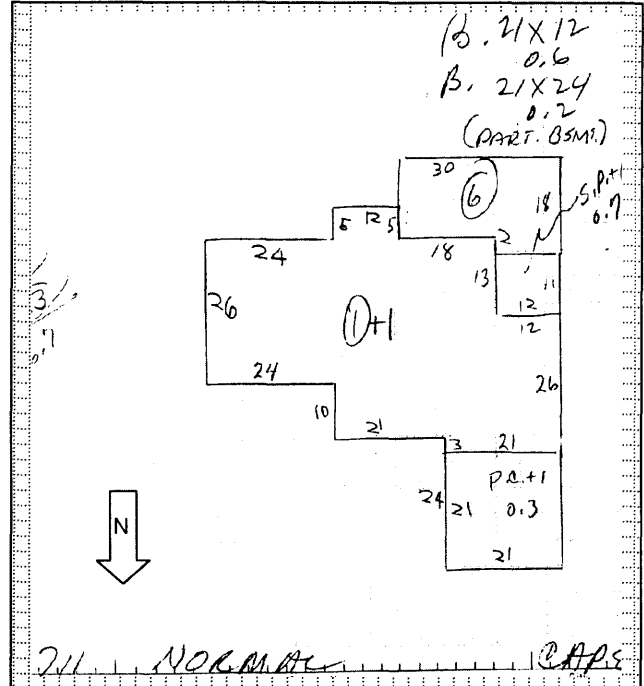
☐ pending listing ☐ eligible (individually)
☐ eligible (district) ☐ not eligible
☐ not determined

Other:

Location Map (include north arrow):



Site Map/plan (include north arrow):



ADDITIONAL INFORMATION:

26. (cont.) Description of environment and outbuildings.

28. (cont.) Further description of important architectural features.

The Contemporary Ranch home at 711 Normal was built circa 1953. It is side gabled with a center front gable which serves as a small front porch. The front door is offset and right next to the garage wall. The central windows are tall casement windows in the front facing gable; additional windows are sash style and more horizontal. The roof has a very low pitch and is covered in asphalt shingles. The walls are covered in wide clapboard siding with stone detail on the front central gable.

38. (cont.) History and significance.

39 (cont.). Sources of information:

Cape Girardeau County Tax Assessor

McAlester, Virginia and Lee. *A Field Guide to American Houses*. New York: Knopf, INC, 1984.





State Historic Preservation Office

Survey no:

ARCHITECTURAL/HISTORIC INVENTORY FORM

1. Survey No. CGSEAS001-0025		2. Survey name: Normal-Sprigg District	
3. County: Cape Girardeau		4. Address: 712 Normal Avenue	
5. City: Cape Girardeau	Vicinity: <input type="checkbox"/>	6. UTM: □□□□□/□□□□□/□□□□□	7. Township/Range/Section: T: □□□□□ R: □□□□□ S: □□□□□
8. Historic name (if known): N/A		9. Present/other name (if known): N/A	
10. Ownership: <input checked="" type="checkbox"/> Private <input type="checkbox"/> Public		11. Historic use (if known): Domestic	11. Current use: Domestic

ARCHITECTURAL INFORMATION

12. Category of property: <input checked="" type="checkbox"/> building(s) <input type="checkbox"/> site <input type="checkbox"/> structure <input type="checkbox"/> object	19. Chimney placement: Side	26. Outbuildings (list, describe in box 26 con't):
13. Architectural style or vernacular type: Ranch	20. Structural system: Wood Frame	
14. Plan shape: L	21. Ext. wall cladding: Brick/Vinyl	
15. No. of stories: 1	22. Foundation material: Concrete	
16. No. of bays (1 st floor): 5	23. Basement type: Full	
17. Roof type: Hip	24. Front porch type: N/A	27. Changes: <input checked="" type="checkbox"/> Addition(s) Date(s): 1965+/- <input type="checkbox"/> Altered Date(s): 1970+/- <input type="checkbox"/> Moved Date(s): □□□□□ <input type="checkbox"/> Other Date(s): □□□□□ Endangered by: □□□□□
18. Roof material: Asphalt Shingle	25. Acreage (rural): □□□□□ Visible from public road? <input type="checkbox"/>	
28. Further description of building features and associated resources on continuation page. <input checked="" type="checkbox"/>		

HISTORICAL DATA


29. Construction date: 1948+/-	32. Architect: N/A	35. Previously surveyed? <input type="checkbox"/> Survey name: □□□□□
30. Significant date/period: N/A	33. Builder: N/A	36. On National Register? <input type="checkbox"/> indiv. <input type="checkbox"/> district Nomination: □□□□□
31. Area(s) of significance: N/A	34. Original or significant owner: N/A	37. National Register eligible? <input type="checkbox"/> individually eligible <input type="checkbox"/> district potential
38. History and significance on continuation page. <input type="checkbox"/>		
39. Sources of information on continuation page. <input type="checkbox"/>		

OTHER:

40. Current owner/address: S+B Wholesale 360 Tonapah Ln Jackson, MO 63755	41. Form prepared by (name and organization): Wilson Newman and Edward Farrel	42. Survey date: 4/28/09
		43. Date of revisions: □□□□□

FOR SHPO USE:

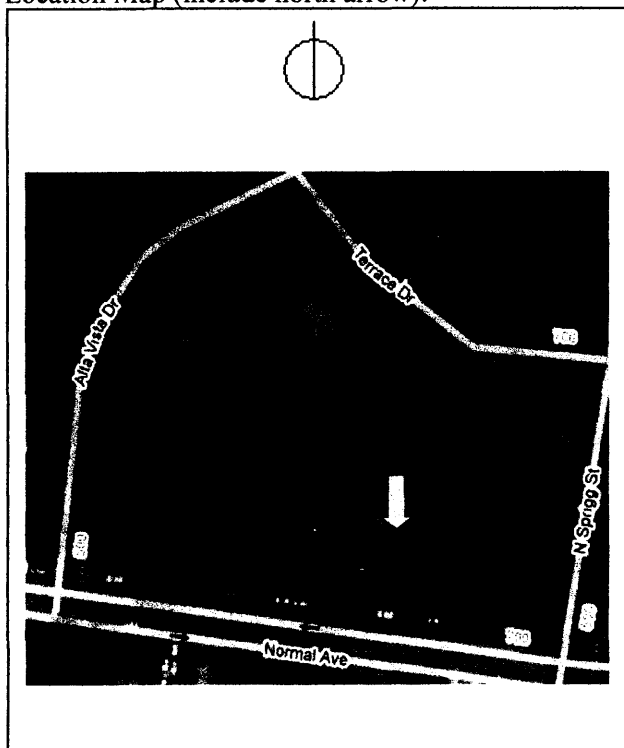
Date entered in inventory: □□□□□	Level of survey <input type="checkbox"/> reconnaissance <input type="checkbox"/> intensive	Additional research needed? <input type="checkbox"/> yes <input type="checkbox"/> no
-------------------------------------	---	---

**ARCHITECTURAL/HISTORIC INVENTORY FORM**

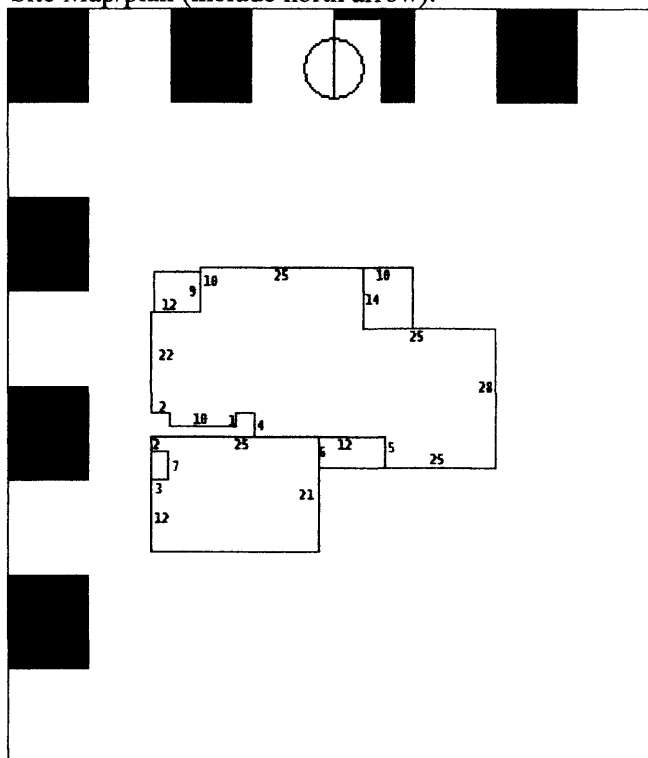
National Register Status:

☐ listed ☐ in listed districtName: ☐ ☐ ☐ ☐ ☐☐ pending listing ☐ eligible (individually)
☐ eligible (district) ☐ not eligible
☐ not determinedOther: ☐ ☐ ☐ ☐ ☐

Location Map (include north arrow):



Site Map/plan (include north arrow):

**ADDITIONAL INFORMATION:**

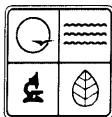
26. (cont.) Description of environment and outbuildings.

☐ ☐ ☐ ☐ ☐

28. (cont.) Further description of important architectural features.

712 Normal Avenue is 1 story ranch style house with an L-shaped plan and a low-pitched, hipped roof with western gable, and wide overhanging eaves. The facade is multi-colored brick and vinyl siding. The front elevation features two paired double hung windows, two double hung windows with double hung side lights, and a slightly smaller double hung window with double hung sidelights. A carport with a deck roof, brick and metal supports, and brick utility closet extends from the roof line.





ARCHITECTURAL/HISTORIC INVENTORY FORM

1. Survey No. CGSEAS001-0031		2. Survey name:	
3. County: Cape Girardeau		4. Address: 717 Normal	
5. City: Cape Girardeau	Vicinity: <input type="checkbox"/>	6. UTM: / /	7. Township/Range/Section: T: 031 R: 0014 S: 032
8. Historic name (if known): Unknown		9. Present/other name (if known): Unknown	
10. Ownership: X Private <input type="checkbox"/> Public		11. Historic use (if known): Domestic: Single Dwelling	11. Current use: Domestic: Single Dwelling

ARCHITECTURAL INFORMATION

12. Category of property: X building(s) <input type="checkbox"/> site <input type="checkbox"/> structure <input type="checkbox"/> object	19. Chimney placement: n/a	26. Outbuildings (list, describe in box 26 con't): N/A
13. Architectural style or vernacular type: Minimal traditional	20. Structural system: wood	
14. Plan shape: rectangular long facade	21. Ext. wall cladding: brick	
15. No. of stories: One	22. Foundation material: concrete	
16. No. of bays (1 st floor): five	23. Basement type: full	
17. Roof type: gable	24. Front porch type: none	27. Changes: <input type="checkbox"/> Addition(s) Date(s): <input type="checkbox"/> Altered Date(s): <input type="checkbox"/> Moved Date(s): <input type="checkbox"/> Other Date(s): Endangered by:
18. Roof material: asphalt shingles	25. Acreage (rural): N/A Visible from public road? <input type="checkbox"/>	
28. Further description of building features and associated resources on continuation page. <input checked="" type="checkbox"/>		

HISTORICAL DATA

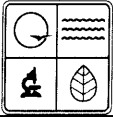
29. Construction date: ca. 1958	32. Architect: unknown	35. Previously surveyed? <input type="checkbox"/> Survey name:
30. Significant date/period: n/a	33. Builder: unknown	36. On National Register? <input type="checkbox"/> indiv. <input type="checkbox"/> district Nomination:
31. Area(s) of significance: n/a	34. Original or significant owner: unknown	37. National Register eligible? <input type="checkbox"/> individually eligible <input type="checkbox"/> district potential
38. History and significance on continuation page. <input type="checkbox"/>		
39. Sources of information on continuation page. <input checked="" type="checkbox"/>		

OTHER:

40. Current owner/address: James Deblois and Renate Clay	41. Form prepared by (name and organization): Linda Brott, Megan Ritterbusch, and Lauren Pollien Southeast Missouri State University Historic Preservation Program One University Plaza Cape Girardeau, MO 63701	42. Survey date: March 31, 2009
		43. Date of revisions:

FOR SHPO USE:

Date entered in inventory:	Level of survey <input type="checkbox"/> reconnaissance <input type="checkbox"/> intensive	Additional research needed? <input type="checkbox"/> yes <input type="checkbox"/> no
----------------------------	---	---



ARCHITECTURAL/HISTORIC INVENTORY FORM

National Register Status:

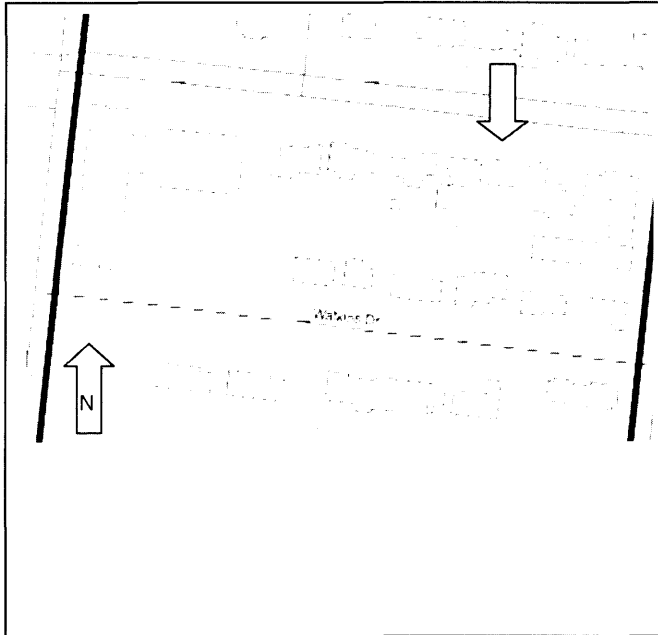
☐ listed ☐ in listed district

Name:

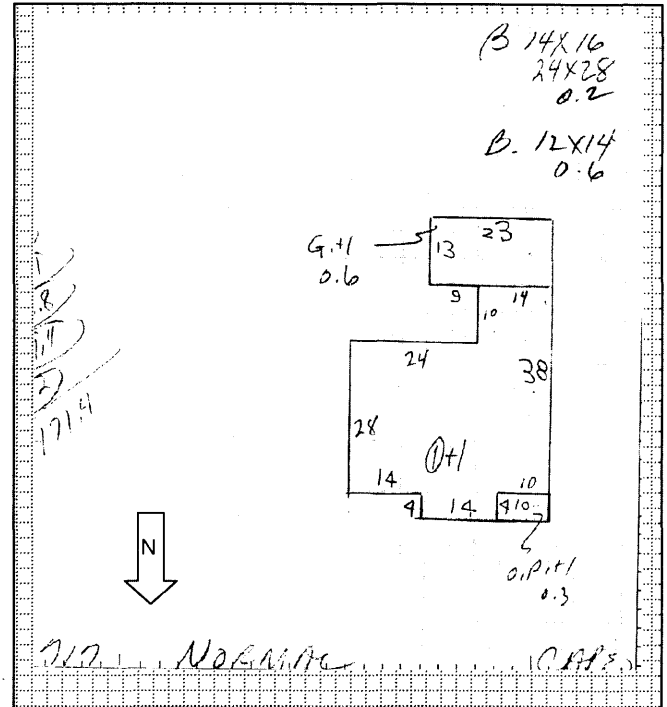
☐ pending listing ☐ eligible (individually)
☐ eligible (district) ☐ not eligible
☐ not determined

Other:

Location Map (include north arrow):



Site Map/plan (include north arrow):



ADDITIONAL INFORMATION:

26. (cont.) Description of environment and outbuildings.

28. (cont.) Further description of important architectural features.

The house at 717 Normal is in the minimal traditional style built circa 1958. The exterior is covered in fired brick in the running pattern. The side gabled house also has a central gable with a large picture window and two smaller sash windows on each side. The rest of the windows in the structure are sash style. The front door is offset from the central gable. The porch is created with a combination of aluminum awning and the wide eaves. 717 Normal has a concrete foundation and a moderate pitch, asphalt shingle roof. This house has never had any visible structural additions.


38. (cont.) History and significance.

39 (cont.). Sources of information:

Cape Girardeau County Tax Assessor

McAlester, Virginia and Lee. *A Field Guide to American Houses*. New York: Knopf, INC, 1984.





State Historic Preservation Office

Survey no:

ARCHITECTURAL/HISTORIC INVENTORY FORM

1. Survey No. CGSEAS001-0026		2. Survey name: Normal-Sprigg District	
3. County: Cape Girardeau		4. Address: 720 Normal Avenue	
5. City: Cape Girardeau	Vicinity: <input type="checkbox"/>	6. UTM: □□□□□/□□□□□/□□□□□	7. Township/Range/Section: T: □□□□□ R: □□□□□ S: □□□□□
8. Historic name (if known): N/A		9. Present/other name (if known): N/A	
10. Ownership: <input checked="" type="checkbox"/> Private <input type="checkbox"/> Public		11. Historic use (if known): Domestic	11. Current use: Domestic

ARCHITECTURAL INFORMATION

12. Category of property: <input checked="" type="checkbox"/> building(s) <input type="checkbox"/> site <input type="checkbox"/> structure <input type="checkbox"/> object	19. Chimney placement: Central	26. Outbuildings (list, describe in box 26 con't):
13. Architectural style or vernacular type: Colonial Revival	20. Structural system: Wood Frame	
14. Plan shape: L	21. Ext. wall cladding: Brick/Vinyl	
15. No. of stories: 1	22. Foundation material: Concrete	
16. No. of bays (1 st floor): 3	23. Basement type: Full	
17. Roof type: Gable	24. Front porch type: N/A	27. Changes: <input type="checkbox"/> Addition(s) Date(s): □□□□□ <input type="checkbox"/> Altered Date(s): □□□□□ <input type="checkbox"/> Moved Date(s): □□□□□ <input type="checkbox"/> Other Date(s): □□□□□ Endangered by: □□□□□
18. Roof material: Asphalt Shingle	25. Acreage (rural): □□□□□ Visible from public road? <input type="checkbox"/>	
28. Further description of building features and associated resources on continuation page. <input checked="" type="checkbox"/>		

HISTORICAL DATA


29. Construction date: 1950+/-	32. Architect: N/A	35. Previously surveyed? <input type="checkbox"/> Survey name: □□□□□
30. Significant date/period: N/A	33. Builder: N/A	36. On National Register? <input type="checkbox"/> indiv. <input type="checkbox"/> district Nomination: □□□□□
31. Area(s) of significance: N/A	34. Original or significant owner: N/A	37. National Register eligible? <input type="checkbox"/> individually eligible <input type="checkbox"/> district potential
38. History and significance on continuation page. <input type="checkbox"/>		
39. Sources of information on continuation page. <input type="checkbox"/>		

OTHER:

40. Current owner/address: Arthur L. Wallhausen 720 Normal Ave Cape Girardeau, MO	41. Form prepared by (name and organization): Wilson Newman and Edward Farrel	42. Survey date: 4/28/09
		43. Date of revisions: □□□□□

FOR SHPO USE:

Date entered in inventory: □□□□□	Level of survey <input type="checkbox"/> reconnaissance <input type="checkbox"/> intensive	Additional research needed? <input type="checkbox"/> yes <input type="checkbox"/> no
-------------------------------------	---	---



720 Normal

Survey no:

ARCHITECTURAL/HISTORIC INVENTORY FORM

National Register Status:

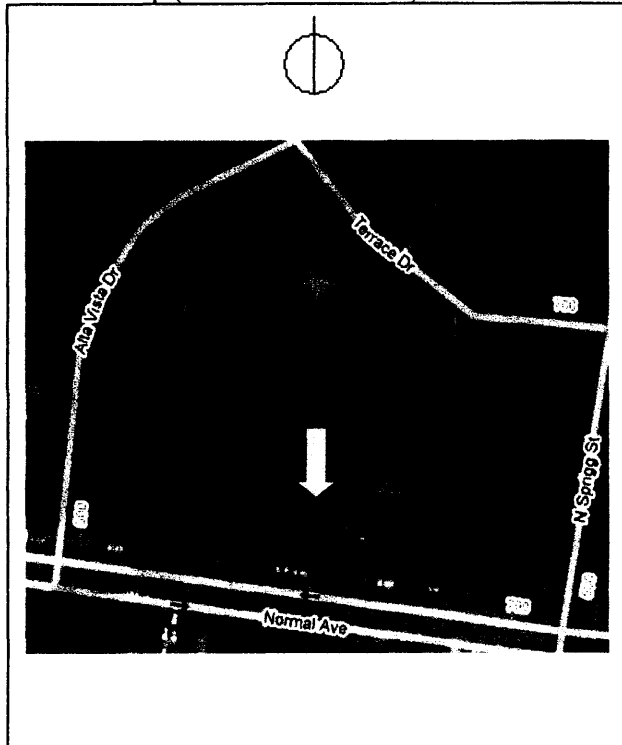
☐ listed ☐ in listed district

Name: _____

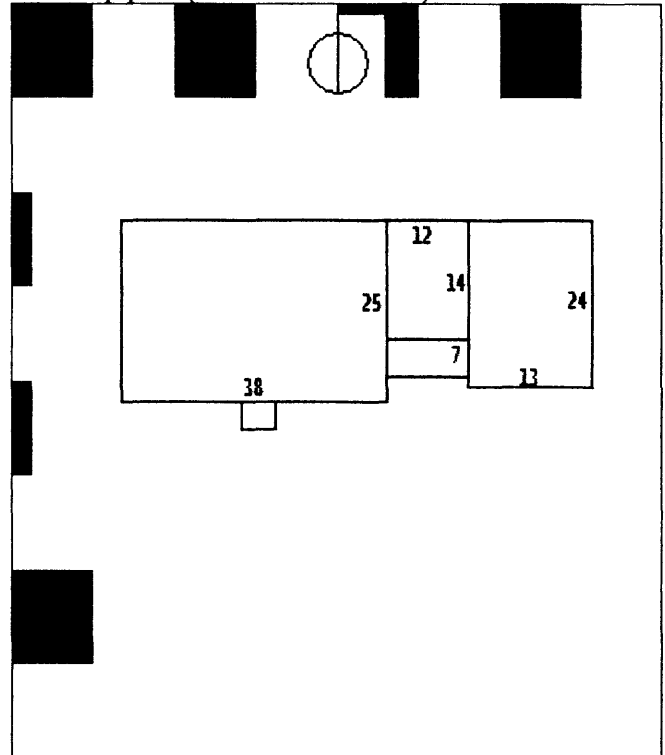
☐ pending listing ☐ eligible (individually)
☐ eligible (district) ☐ not eligible
☐ not determined

Other: _____

Location Map (include north arrow):



Site Map/plan (include north arrow):

**ADDITIONAL INFORMATION:**

26. (cont.) Description of environment and outbuildings.

□□□□□

28. (cont.) Further description of important architectural features.

720 Normal Avenue is a 1 1/2 story, side-gabled colonial revival style house with a rectangular plan, a central chimney, and attached wing and garage with a front gable. The facade is red brick with vinyl siding on the garage, the upper floor, and the two front gabled dormers. The Georgian style front door sits between four double hung 6/6 windows with wooden shutters. The side-gables feature two shuttered double hung windows on each side. The attached wing has a recessed porch with square supports and two segmental archways.





State Historic Preservation Office

Survey no:

ARCHITECTURAL/HISTORIC INVENTORY FORM

1. Survey No. CGSEAS001-0027		2. Survey name: Normal-Sprigg District	
3. County: Cape Girardeau		4. Address: 722 Normal Avenue	
5. City: Cape Girardeau	Vicinity: <input type="checkbox"/>	6. UTM: □□□□□/□□□□□/□□□□□	7. Township/Range/Section: T: □□□□□ R: □□□□□ S: □□□□□
8. Historic name (if known): N/A		9. Present/other name (if known): N/A	
10. Ownership: <input checked="" type="checkbox"/> Private <input type="checkbox"/> Public		11. Historic use (if known): Domestic	11. Current use: Domestic

ARCHITECTURAL INFORMATION

12. Category of property: <input checked="" type="checkbox"/> building(s) <input type="checkbox"/> site <input type="checkbox"/> structure <input type="checkbox"/> object		19. Chimney placement: Side	26. Outbuildings (list, describe in box 26 cont):
13. Architectural style or vernacular type: Ranch		20. Structural system: Wood Frame	
14. Plan shape: Rectangular		21. Ext. wall cladding: Brick/Vinyl	
15. No. of stories: 1		22. Foundation material: Concrete	
16. No. of bays (1 st floor): 3		23. Basement type: Full	
17. Roof type: Gable		24. Front porch type: N/A	27. Changes: <input type="checkbox"/> Addition(s) Date(s): □□□□□ <input type="checkbox"/> Altered Date(s): □□□□□ <input type="checkbox"/> Moved Date(s): □□□□□ <input type="checkbox"/> Other Date(s): □□□□□ Endangered by: □□□□□
18. Roof material: Asphalt Shingle		25. Acreage (rural): □□□□□ Visible from public road? <input type="checkbox"/>	
28. Further description of building features and associated resources on continuation page. <input checked="" type="checkbox"/>			

HISTORICAL DATA


29. Construction date: 1950+/-	32. Architect: N/A	35. Previously surveyed? <input type="checkbox"/> Survey name: □□□□□
30. Significant date/period: N/A	33. Builder: N/A	36. On National Register? <input type="checkbox"/> indiv. <input type="checkbox"/> district Nomination: □□□□□
31. Area(s) of significance: N/A	34. Original or significant owner: N/A	37. National Register eligible? <input type="checkbox"/> individually eligible <input type="checkbox"/> district potential
38. History and significance on continuation page. <input type="checkbox"/>		
39. Sources of information on continuation page. <input type="checkbox"/>		

OTHER:

40. Current owner/address: John C Bierk 722 Normal Ave Cape Girardeau, MO 63701	41. Form prepared by (name and organization): Wilson Newman and Edward Farrel	42. Survey date: 4/28/09
		43. Date of revisions: □□□□□

FOR SHPO USE:

Date entered in inventory: □□□□□	Level of survey <input type="checkbox"/> reconnaissance <input type="checkbox"/> intensive	Additional research needed? <input type="checkbox"/> yes <input type="checkbox"/> no
-------------------------------------	---	---



722 Normal

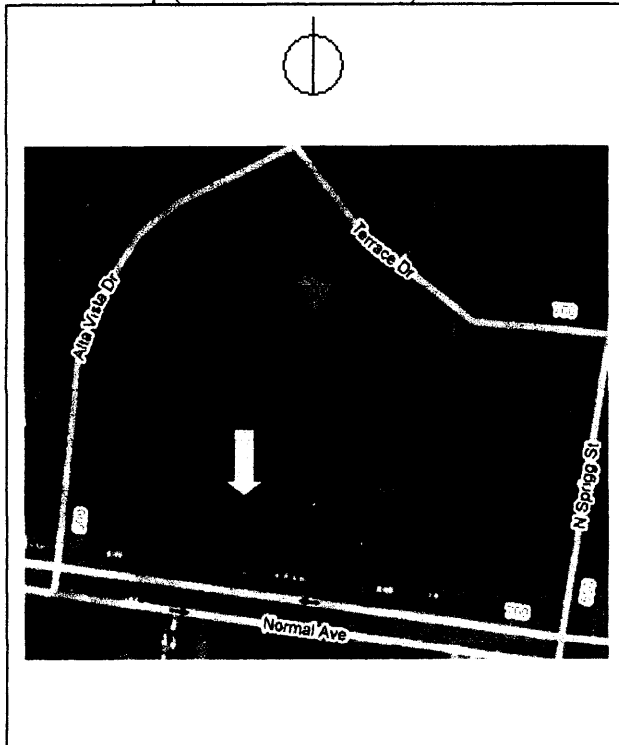
Survey no:

ARCHITECTURAL/HISTORIC INVENTORY FORM

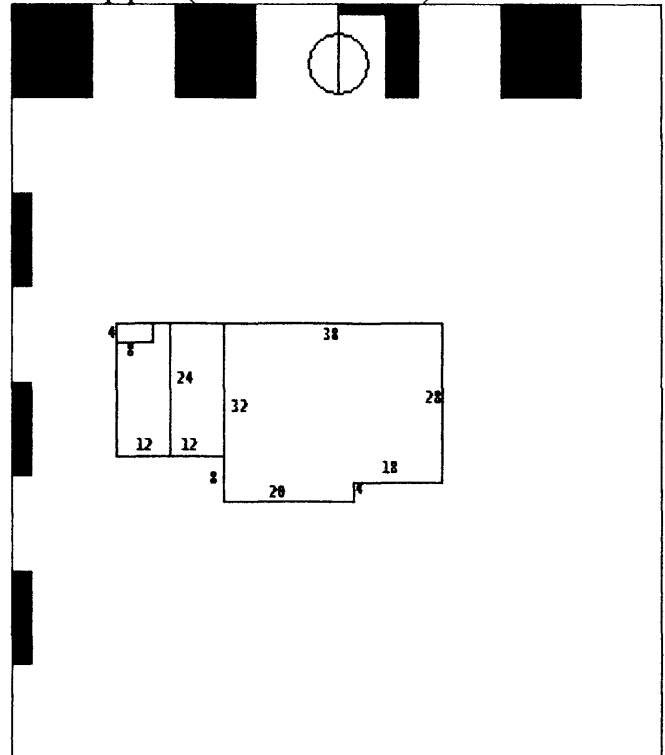
National Register Status:

☐ listed ☐ in listed districtName: ☐☐ pending listing☐ eligible (district)☐ not determined☐ eligible (individually)☐ not eligibleOther: ☐

Location Map (include north arrow):



Site Map/plan (include north arrow):

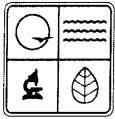
**ADDITIONAL INFORMATION:**

26. (cont.) Description of environment and outbuildings.

28. (cont.) Further description of important architectural features.

722 Normal Avenue is a 1 story, cross gable ranch style building with a low-pitched roof, a carport on the west end, and an irregular patterned stone chimney on the East end. The upper front gable and west end facade is covered with vinyl siding; the rest of the facade is red brick in a common bond pattern. The front door is setback in the southeast corner of the front gable; the other corner features two square single pane windows. The building's southeast corner features a set of three windows with single panes and one on the east elevation. The west end features a set of three single pane, floor-to-ceiling windows on the front elevation, and glass door and three small rectangular strip windows on the West elevation.





ARCHITECTURAL/HISTORIC INVENTORY FORM

1. Survey No. CGSEAS001-0030		2. Survey name:	
3. County: Cape Girardeau		4. Address: 729 Normal	
5. City: Cape Girardeau	Vicinity: <input type="checkbox"/>	6. UTM: / /	7. Township/Range/Section: T: 031 R: 0014 S: 032
8. Historic name (if known): Unknown		9. Present/other name (if known): Unknown	
10. Ownership: X Private <input type="checkbox"/> Public		11. Historic use (if known): Domestic: Single Dwelling	11. Current use: Domestic: Single Dwelling

ARCHITECTURAL INFORMATION

12. Category of property: X building(s) <input type="checkbox"/> site <input type="checkbox"/> structure <input type="checkbox"/> object	19. Chimney placement: central	26. Outbuildings (list, describe in box 26 con't): N/A
13. Architectural style or vernacular type: Ranch	20. Structural system: wood	
14. Plan shape: rectangular long facade	21. Ext. wall cladding: hardboard lap	
15. No. of stories: One and a half	22. Foundation material: concrete	
16. No. of bays (1 st floor): five	23. Basement type: full	
17. Roof type: gable	24. Front porch type: none	27. Changes: <input type="checkbox"/> Addition(s) Date(s): X Altered Date(s): 1955 <input type="checkbox"/> Moved Date(s): <input type="checkbox"/> Other Date(s): Endangered by:
18. Roof material: asphalt shingles	25. Acreage (rural): N/A Visible from public road? <input type="checkbox"/>	
28. Further description of building features and associated resources on continuation page. <input checked="" type="checkbox"/>		

HISTORICAL DATA


29. Construction date: ca. 1950	32. Architect: unknown	35. Previously surveyed? <input type="checkbox"/> Survey name:
30. Significant date/period: n/a	33. Builder: unknown	36. On National Register? <input type="checkbox"/> indiv. <input type="checkbox"/> district Nomination:
31. Area(s) of significance: n/a	34. Original or significant owner: unknown	37. National Register eligible? <input type="checkbox"/> individually eligible <input type="checkbox"/> district potential
38. History and significance on continuation page. <input type="checkbox"/>		
39. Sources of information on continuation page. <input checked="" type="checkbox"/>		

OTHER:

40. Current owner/address: Michael A. and Cath A. Delvecchio	41. Form prepared by (name and organization): Linda Brott, Megan Ritterbusch, and Lauren Pollien Southeast Missouri State University Historic Preservation Program One University Plaza Cape Girardeau, MO 63701	42. Survey date: March 31, 2009
		43. Date of revisions:

FOR SHPO USE:

Date entered in inventory:	Level of survey <input type="checkbox"/> reconnaissance <input type="checkbox"/> intensive	Additional research needed? <input type="checkbox"/> yes <input type="checkbox"/> no
----------------------------	---	---



ARCHITECTURAL/HISTORIC INVENTORY FORM

National Register Status:

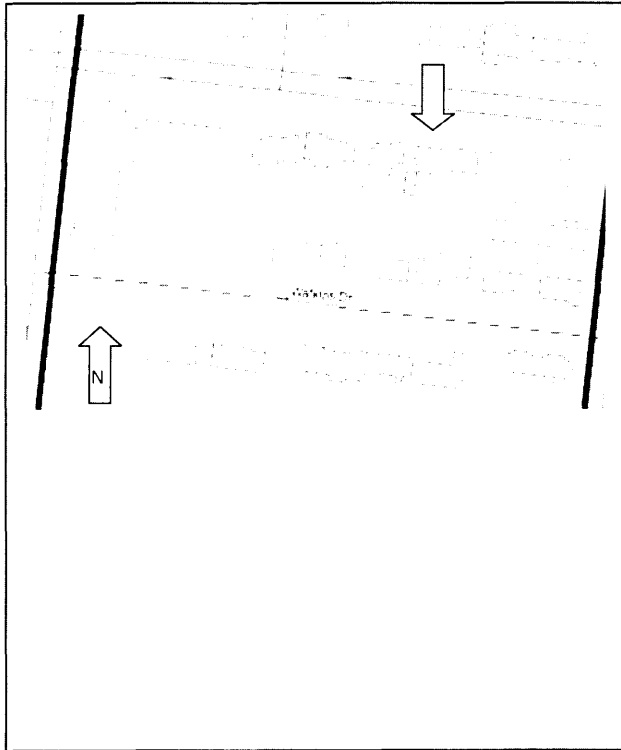
☐ listed ☐ in listed district

Name:

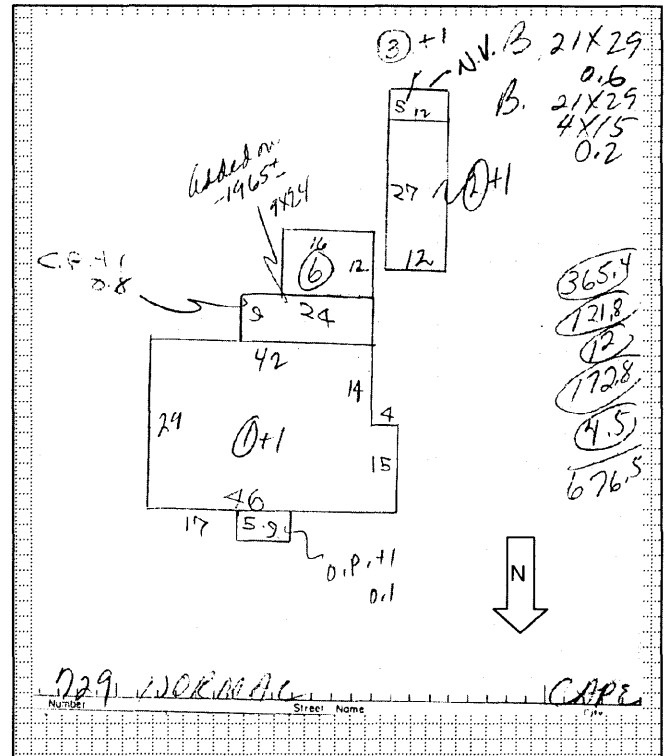
☐ pending listing ☐ eligible (individually)
☐ eligible (district) ☐ not eligible
☐ not determined

Other:

Location Map (include north arrow):



Site Map/plan (include north arrow):



ADDITIONAL INFORMATION:

26. (cont.) Description of environment and outbuildings.

28. (cont.) Further description of important architectural features.

The ranch style home at 729 Normal was built circa 1950. The large central chimney is covered in thin stone veneers, as is the right corner. The house is primarily covered in wide clapboard siding. The roof is side gabled with asphalt shingles. The front window is a large picture window with two smaller sash windows on each side. The rest of the windows in the house are sash windows.

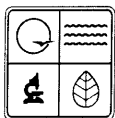
38. (cont.) History and significance.

39 (cont.). Sources of information:

Cape Girardeau County Tax Assessor

McAlester, Virginia and Lee. *A Field Guide to American Houses*. New York: Knopf, INC, 1984.





ARCHITECTURAL/HISTORIC INVENTORY FORM

1. Survey No. CGSEAS001-0029		2. Survey name:	
3. County: Cape Girardeau		4. Address: 735 Normal	
5. City: Cape Girardeau	Vicinity: <input type="checkbox"/>	6. UTM: / /	7. Township/Range/Section: T: 031 R: 0014 S:032
8. Historic name (if known): Unknown		9. Present/other name (if known): Unknown	
10. Ownership: X Private <input type="checkbox"/> Public		11. Historic use (if known): Domestic: Single Dwelling	11. Current use: Domestic: Single Dwelling

ARCHITECTURAL INFORMATION

12. Category of property: X building(s) <input type="checkbox"/> site <input type="checkbox"/> structure <input type="checkbox"/> object	19. Chimney placement: offset right	26. Outbuildings (list, describe in box 26 cont): N/A
13. Architectural style or vernacular type: Ranch	20. Structural system: wood	
14. Plan shape: rectangular long facade	21. Ext. wall cladding: brick and hardboard lap	
15. No. of stories: One and a half	22. Foundation material: concrete	
16. No. of bays (1 st floor): eight	23. Basement type: full	
17. Roof type: gable	24. Front porch type: none	27. Changes: <input type="checkbox"/> Addition(s) Date(s): X Altered Date(s): 1955 <input type="checkbox"/> Moved Date(s): <input type="checkbox"/> Other Date(s): Endangered by:
18. Roof material: asphalt shingles	25. Acreage (rural): N/A Visible from public road? <input type="checkbox"/>	
28. Further description of building features and associated resources on continuation page. <input checked="" type="checkbox"/>		

HISTORICAL DATA

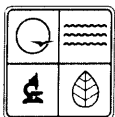
29. Construction date: ca. 1951	32. Architect: unknown	35. Previously surveyed? <input type="checkbox"/> Survey name:
30. Significant date/period: n/a	33. Builder: unknown	36. On National Register? <input type="checkbox"/> indiv. <input type="checkbox"/> district Nomination:
31. Area(s) of significance: n/a	34. Original or significant owner: unknown	37. National Register eligible? <input type="checkbox"/> individually eligible <input type="checkbox"/> district potential
38. History and significance on continuation page. <input type="checkbox"/>		
39. Sources of information on continuation page. <input checked="" type="checkbox"/>		

OTHER:

40. Current owner/address: F.D. and Dorothy J Shoulders Trust	41. Form prepared by (name and organization): Linda Brott, Megan Ritterbusch, and Lauren Pollien Southeast Missouri State University Historic Preservation Program One University Plaza Cape Girardeau, MO 63701	42. Survey date: March 31, 2009
		43. Date of revisions:

FOR SHPO USE:

Date entered in inventory:	Level of survey <input type="checkbox"/> reconnaissance <input type="checkbox"/> intensive	Additional research needed? <input type="checkbox"/> yes <input type="checkbox"/> no
----------------------------	---	---



ARCHITECTURAL/HISTORIC INVENTORY FORM

National Register Status:

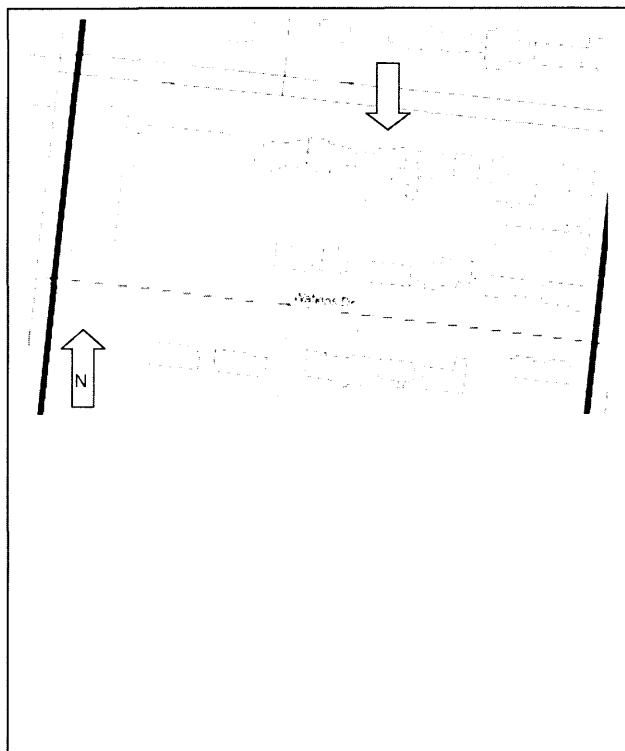
☐ listed ☐ in listed district

Name:

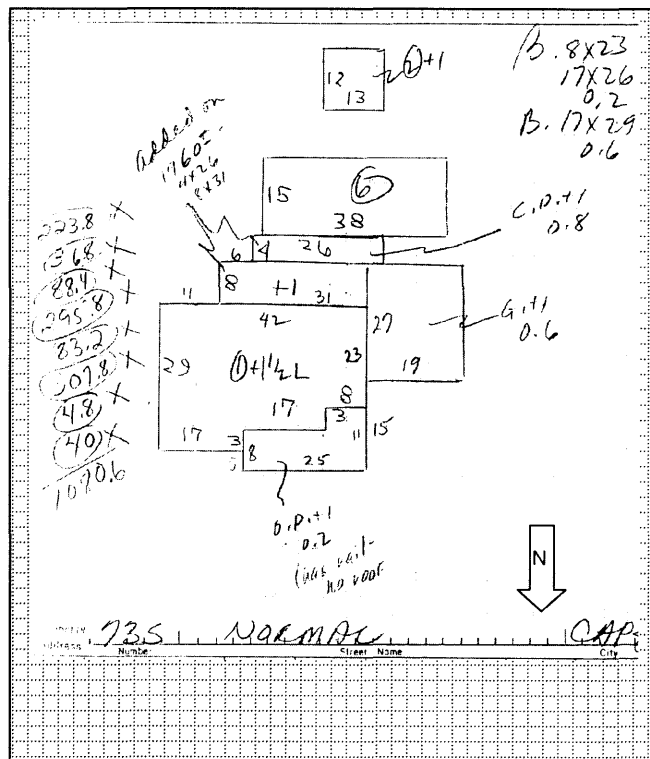
☐ pending listing ☐ eligible (individually)
☐ eligible (district) ☐ not eligible
☐ not determined

Other:

Location Map (include north arrow):



Site Map/plan (include north arrow):



ADDITIONAL INFORMATION:

26. (cont.) Description of environment and outbuildings.

28. (cont.) Further description of important architectural features.

The modern eclectic house at 735 Normal was built in 1951. The foundation of this house is concrete block and poured concrete. The roof is side gabled with a cross gable on the left side. This story and a half house has a medium pitched roof covered in asphalt shingles. The exterior is covered in brick and clapboard siding. The windows are casement surrounded by sash windows.

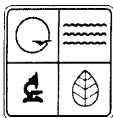
38. (cont.) History and significance.

39 (cont.). Sources of information:

Cape Girardeau County Tax Assessor

McAlester, Virginia and Lee. *A Field Guide to American Houses*. New York: Knopf, INC, 1984.





ARCHITECTURAL/HISTORIC INVENTORY FORM

1. Survey No. CGSEAS001-0028		2. Survey name:	
3. County: Cape Girardeau		4. Address: 745 Normal	
5. City: Cape Girardeau	Vicinity: <input type="checkbox"/>	6. UTM: / /	7. Township/Range/Section: T: 031 R: 0014 S:032
8. Historic name (if known): Unknown		9. Present/other name (if known): Unknown	
10. Ownership: X Private <input type="checkbox"/> Public		11. Historic use (if known): Domestic: Single Dwelling	11. Current use: Domestic: Single Dwelling

ARCHITECTURAL INFORMATION

12. Category of property: X building(s) <input type="checkbox"/> site <input type="checkbox"/> structure <input type="checkbox"/> object	19. Chimney placement: central	26. Outbuildings (list, describe in box 26 con't):
13. Architectural style or vernacular type: Ranch	20. Structural system: wood	
14. Plan shape: irregular	21. Ext. wall cladding: brick	
15. No. of stories: one	22. Foundation material: concrete	
16. No. of bays (1 st floor): ten	23. Basement type: full	
17. Roof type: gable	24. Front porch type: none	27. Changes: <input type="checkbox"/> Addition(s) Date(s): <input type="checkbox"/> Altered Date(s): <input type="checkbox"/> Moved Date(s): <input type="checkbox"/> Other Date(s): Endangered by:
18. Roof material: asphalt shingles	25. Acreage (rural): N/A Visible from public road? <input type="checkbox"/>	
28. Further description of building features and associated resources on continuation page. <input checked="" type="checkbox"/>		

HISTORICAL DATA

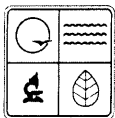
29. Construction date: ca. 1957	32. Architect: unknown	35. Previously surveyed? <input type="checkbox"/> Survey name:
30. Significant date/period: n/a	33. Builder: unknown	36. On National Register? <input type="checkbox"/> indiv. <input type="checkbox"/> district Nomination:
31. Area(s) of significance: n/a	34. Original or significant owner: unknown	37. National Register eligible? <input type="checkbox"/> individually eligible <input type="checkbox"/> district potential
38. History and significance on continuation page. <input type="checkbox"/>		
39. Sources of information on continuation page. <input checked="" type="checkbox"/>		

OTHER:

40. Current owner/address: Earl M Sams and Adela Diaz	41. Form prepared by (name and organization): Linda Brott, Megan Ritterbusch, and Lauren Pollien Southeast Missouri State University Historic Preservation Program One University Plaza Cape Girardeau, MO 63701	42. Survey date: March 31, 2009
		43. Date of revisions:

FOR SHPO USE:

Date entered in inventory:	Level of survey <input type="checkbox"/> reconnaissance <input type="checkbox"/> intensive	Additional research needed? <input type="checkbox"/> yes <input type="checkbox"/> no
----------------------------	---	---



ARCHITECTURAL/HISTORIC INVENTORY FORM

National Register Status:

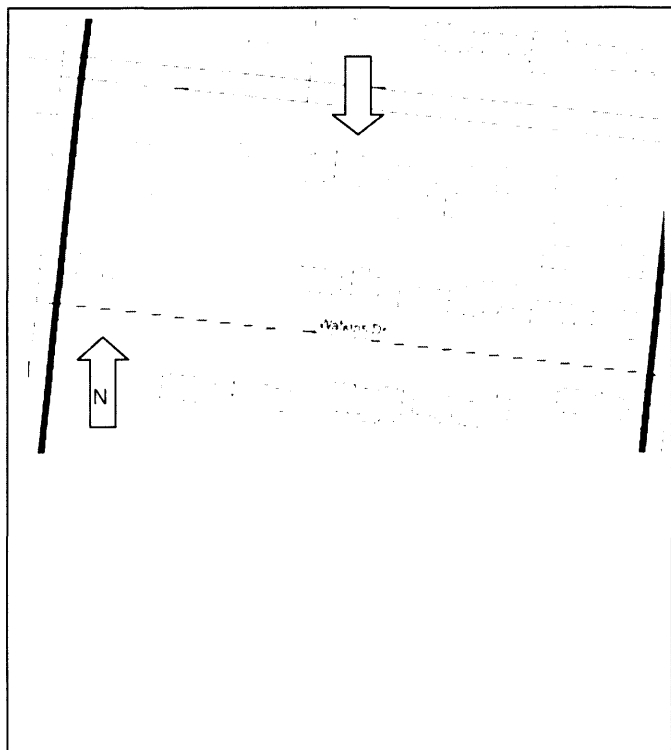
☐ listed ☐ in listed district

Name:

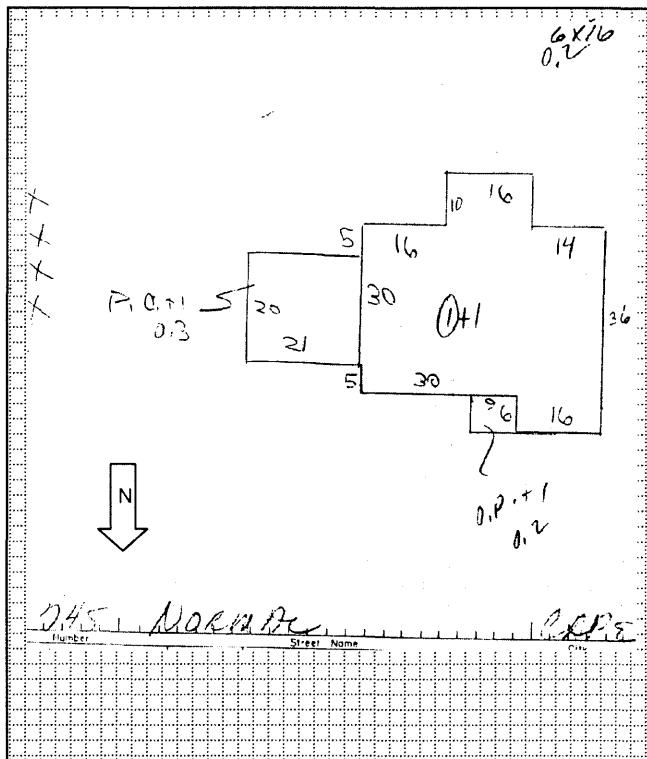
☐ pending listing ☐ eligible (individually)
☐ eligible (district) ☐ not eligible
☐ not determined

Other:

Location Map (include north arrow):



Site Map/plan (include north arrow):



ADDITIONAL INFORMATION:

26. (cont.) Description of environment and outbuildings.

28. (cont.) Further description of important architectural features.

745 Normal was built circa 1957. It is a mostly brick Ranch with vertical wood siding around the sash windows on the front and side of the house. The house is a single story and features a central brick chimney and a large covered carport. The foundation is poured concrete. The roof is side gabled with wide overhanging eaves and it is covered in asphalt shingles.

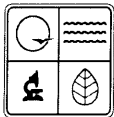
38. (cont.) History and significance.

39 (cont.). Sources of information:

Cape Girardeau County Tax Assessor

McAlester, Virginia and Lee. *A Field Guide to American Houses*. New York: Knopf, INC, 1984.





ARCHITECTURAL/HISTORIC INVENTORY FORM

1. Survey No. CGSEAS001-0027		2. Survey name:	
3. County: Cape Girardeau		4. Address: 801 Normal	
5. City: Cape Girardeau	Vicinity: <input type="checkbox"/>	6. UTM: / /	7. Township/Range/Section: T: 031 R: 0014 S: 032
8. Historic name (if known): Unknown		9. Present/other name (if known): Unknown	
10. Ownership: X Private <input type="checkbox"/> Public		11. Historic use (if known): Domestic: Single Dwelling	11. Current use: Domestic: Single Dwelling

ARCHITECTURAL INFORMATION

12. Category of property: X building(s) <input type="checkbox"/> site <input type="checkbox"/> structure <input type="checkbox"/> object	19. Chimney placement: offset left	26. Outbuildings (list, describe in box 26 con't): N/A
13. Architectural style or vernacular type: Ranch	20. Structural system: wood	
14. Plan shape: L-shape	21. Ext. wall cladding: brick	
15. No. of stories: one	22. Foundation material: concrete	
16. No. of bays (1 st floor): seven	23. Basement type: full	27. Changes: <input type="checkbox"/> Addition(s) Date(s): <input type="checkbox"/> Altered Date(s): <input type="checkbox"/> Moved Date(s): <input type="checkbox"/> Other Date(s): Endangered by:
17. Roof type: gable	24. Front porch type: none	
18. Roof material: asphalt shingles	25. Acreage (rural): N/A Visible from public road? <input type="checkbox"/>	
28. Further description of building features and associated resources on continuation page. <input checked="" type="checkbox"/>		

HISTORICAL DATA


29. Construction date: ca. 1950	32. Architect: unknown	35. Previously surveyed? <input type="checkbox"/> Survey name:
30. Significant date/period: n/a	33. Builder: unknown	36. On National Register? <input type="checkbox"/> indiv. <input type="checkbox"/> district Nomination:
31. Area(s) of significance: n/a	34. Original or significant owner: unknown	37. National Register eligible? <input type="checkbox"/> individually eligible <input type="checkbox"/> district potential
38. History and significance on continuation page. <input type="checkbox"/>		
39. Sources of information on continuation page. <input checked="" type="checkbox"/>		

OTHER:

40. Current owner/address: Arthur and Arlene Horkey	41. Form prepared by (name and organization): Linda Brott, Megan Ritterbusch, and Lauren Pollien, Southeast Missouri State University Historic Preservation Program One University Plaza Cape Girardeau, MO 63701	42. Survey date: March 31, 2009
		43. Date of revisions:

FOR SHPO USE:

Date entered in inventory:	Level of survey <input type="checkbox"/> reconnaissance <input type="checkbox"/> intensive	Additional research needed? <input type="checkbox"/> yes <input type="checkbox"/> no
----------------------------	---	---



ARCHITECTURAL/HISTORIC INVENTORY FORM

National Register Status:

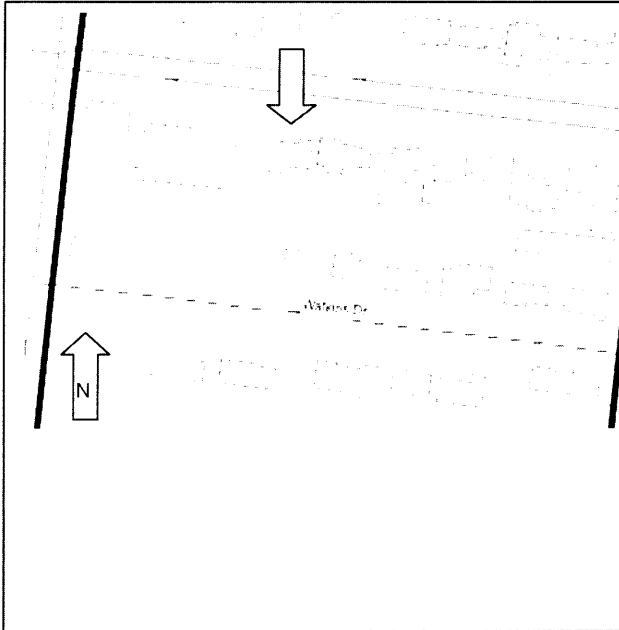
☐ listed ☐ in listed district

Name:

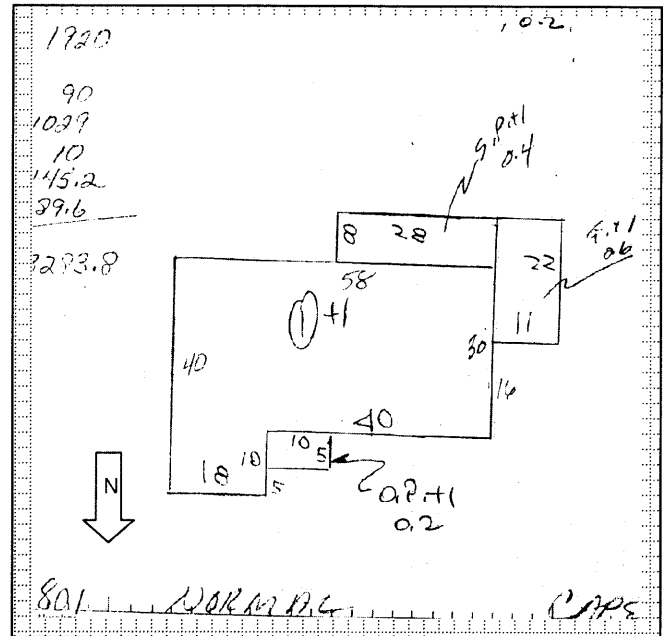
☐ pending listing ☐ eligible (individually)
☐ eligible (district) ☐ not eligible
☐ not determined

Other:

Location Map (include north arrow):



Site Map/plan (include north arrow):



ADDITIONAL INFORMATION:

26. (cont.) Description of environment and outbuildings.

28. (cont.) Further description of important architectural features.

The house at 801 Normal is a Ranch style home. It was built circa 1950, has a poured concrete foundation and is covered in brick in the running pattern. The single story house is side gabled with a cross gable on the left side. The roof is of a medium pitch and covered in asphalt shingles. The large casement windows along the front of the house are in blocks divided into lights. The front door is right next to the cross gable, it is also divided in to lights that match the windows. The house has a small overhang over the front door.


38. (cont.) History and significance.

39 (cont.). Sources of information:

Cape Girardeau County Tax Assessor

McAlester, Virginia and Lee. *A Field Guide to American Houses*. New York: Knopf, INC, 1984.





ARCHITECTURAL/HISTORIC INVENTORY FORM

1. Survey No. CGSEAS001-0005		2. Survey name:	
3. County: Cape Girardeau		4. Address: 810 Normal Avenue	
5. City: Cape Girardeau	Vicinity: <input type="checkbox"/>	6. UTM: / /	7. Township/Range/Section: T: 031 R: 0014 S: 032
8. Historic name (if known):		9. Present/other name (if known):	
10. Ownership: <input checked="" type="checkbox"/> Private <input type="checkbox"/> Public		11. Historic use (if known): Residence	11. Current use: Southeast Missouri University

ARCHITECTURAL INFORMATION

12. Category of property: <input checked="" type="checkbox"/> building(s) <input type="checkbox"/> site <input type="checkbox"/> structure <input type="checkbox"/> object	19. Chimney placement: N/A	26. Outbuildings (list, describe in box 26 con't): n/a
13. Architectural style or vernacular type: Colonial Revival	20. Structural system: Brick	
14. Plan shape: rectangular	21. Ext. wall cladding: Brick	
15. No. of stories: 1	22. Foundation material: Concrete	
16. No. of bays (1 st floor): 5	23. Basement type:	27. Changes: <input type="checkbox"/> Addition(s) Date(s): <input type="checkbox"/> Altered Date(s): <input type="checkbox"/> Moved Date(s): <input type="checkbox"/> Other Date(s): Endangered by:
17. Roof type: Low hip	24. Front porch type: Open colonnade	
18. Roof material: shingle	25. Acreage (rural): n/a Visible from public road? <input checked="" type="checkbox"/>	
28. Further description of building features and associated resources on continuation page. <input checked="" type="checkbox"/>		

HISTORICAL DATA

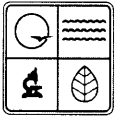
29. Construction date: 1960	32. Architect:	35. Previously surveyed? <input type="checkbox"/> Survey name:
30. Significant date/period:	33. Builder:	36. On National Register? <input type="checkbox"/> indiv. <input type="checkbox"/> district Nomination:
31. Area(s) of significance:	34. Original or significant owner:	37. National Register eligible? <input type="checkbox"/> individually eligible <input type="checkbox"/> district potential
38. History and significance on continuation page. <input type="checkbox"/>		
39. Sources of information on continuation page. <input type="checkbox"/>		

OTHER:

40. Current owner/address:	41. Form prepared by (name and organization):	42. Survey date:
		43. Date of revisions:


FOR SHPO USE:

Date entered in inventory:	Level of survey <input type="checkbox"/> reconnaissance <input type="checkbox"/> intensive	Additional research needed? <input type="checkbox"/> yes <input type="checkbox"/> no
National Register Status: <input type="checkbox"/> listed <input type="checkbox"/> in listed district Name: <input type="checkbox"/> pending listing <input type="checkbox"/> eligible (individually) <input type="checkbox"/> eligible (district) <input type="checkbox"/> not eligible <input type="checkbox"/> not determined	Other:	

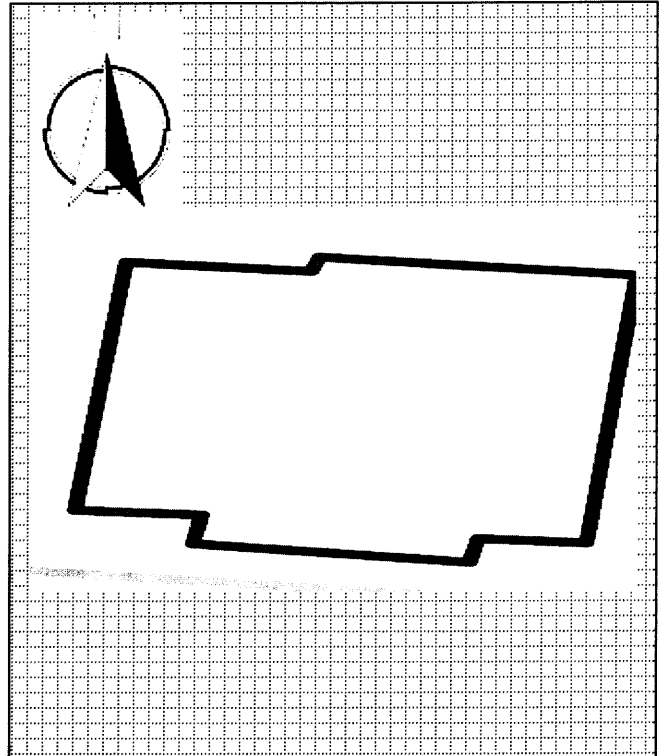


ARCHITECTURAL/HISTORIC INVENTORY FORM

Location Map (include north arrow):



Site Map/plan (include north arrow):



ADDITIONAL INFORMATION:

26. (cont.) Description of environment and outbuildings.

The building is located adjacent to the Southeast Missouri State campus. It is located in a residential subdivision with large front lawns and many trees. Despite vicinity to the main campus most buildings in the area are not student housing.


28. (cont.) Further description of important architectural features.

It is a one story Colonial Revival dwelling constructed mostly of brick with a concrete foundation and is a side gable roof. There are four one-over-one sash windows on the front façade. The porch features a large pediment that is central over the door and two of the windows which is held up by a colonnade of four slender Doric columns.

38. (cont.) History and significance.

39 (cont.). Sources of information:





ARCHITECTURAL/HISTORIC INVENTORY FORM

1. Survey No. CGSEAS001-0081		2. Survey name: Normal Sprigg Street Survey	
3. County: Cape Girardeau		4. Address: 701 North street	
5. City: Cape Girardeau	Vicinity: <input type="checkbox"/>	6. UTM: / /	7. Township/Range/Section: T: 031 R: 0014 S: 032
8. Historic name (if known):		9. Present/other name (if known):	
10. Ownership: <input checked="" type="checkbox"/> Private <input type="checkbox"/> Public		11. Historic use (if known): Domestic- One family	11. Current use: Domestic

ARCHITECTURAL INFORMATION

12. Category of property: <input checked="" type="checkbox"/> building(s) <input type="checkbox"/> site <input type="checkbox"/> structure <input type="checkbox"/> object	19. Chimney placement: Central,	26. Outbuildings (list, describe in box 26 con't): Garage
13. Architectural style or vernacular type: American Four Square	20. Structural system: Wood framing	
14. Plan shape: Cruciform	21. Ext. wall cladding: 8" brick, Vinyl	
15. No. of stories: 2	22. Foundation material: Concrete, stone	
16. No. of bays (1 st floor): 2	23. Basement type: Cont wall	
17. Roof type: Hipped	24. Front porch type: Wrap around Open veranda	27. Changes: garage <input type="checkbox"/> Addition(s) Date(s): <input checked="" type="checkbox"/> Altered Date(s): 1983 <input type="checkbox"/> Moved Date(s): <input type="checkbox"/> Other Date(s): Endangered by:
18. Roof material: Asphalt shingles, Asbestos Shingles	25. Acreage (rural): Visible from public road? <input checked="" type="checkbox"/>	
28. Further description of building features and associated resources on continuation page. <input checked="" type="checkbox"/>		

HISTORICAL DATA


29. Construction date: 1920	32. Architect:	35. Previously surveyed? <input type="checkbox"/> Survey name:
30. Significant date/period:	33. Builder:	36. On National Register? <input type="checkbox"/> indiv. <input type="checkbox"/> district Nomination:
31. Area(s) of significance:	34. Original or significant owner:	37. National Register eligible? <input type="checkbox"/> individually eligible <input type="checkbox"/> district potential
38. History and significance on continuation page. <input type="checkbox"/>		
39. Sources of information on continuation page. <input checked="" type="checkbox"/>		

OTHER:

40. Current owner/address: Wright properties III LLC 1900 Independence Cape Girardeau, MO 63701	41. Form prepared by (name and organization): Jennifer Topper Kasey Skelton-Eiceman Thomas Eiceman	42. Survey date: 03/01/09
		43. Date of revisions:

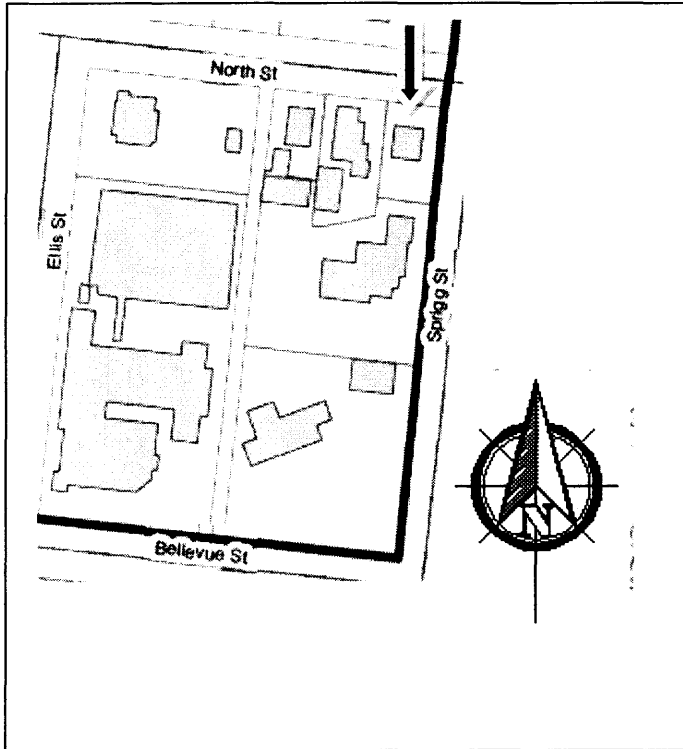
FOR SHPO USE:

Date entered in inventory:	Level of survey <input type="checkbox"/> reconnaissance <input type="checkbox"/> intensive	Additional research needed? <input type="checkbox"/> yes <input type="checkbox"/> no
National Register Status: <input type="checkbox"/> listed <input type="checkbox"/> in listed district Name: <input type="checkbox"/> pending listing <input type="checkbox"/> eligible (individually) <input type="checkbox"/> eligible (district) <input type="checkbox"/> not eligible <input type="checkbox"/> not determined	Other:	

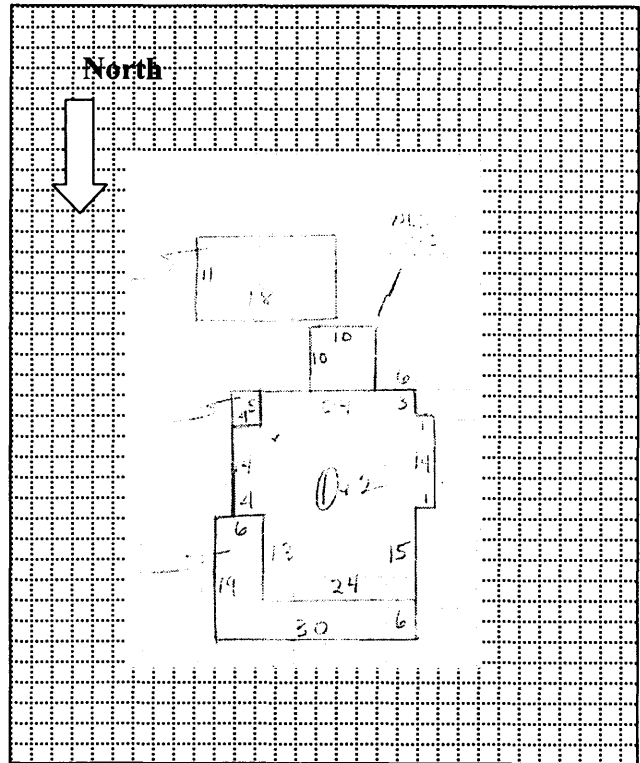


701 North

Location Map (include north arrow):



Site Map/plan (include north arrow):



ADDITIONAL INFORMATION:

26. (cont.) Description of environment and outbuildings.

28. (cont.) Further description of important architectural features.

2 ½ story American Foursquare with vinyl siding. Hipped asphalt and asbestos shingle roof with cross gable on the rear right side and central brick chimney. Two bays wide with single-pane sash windows. Full-length verandah style porch in front. Detached garage in rear.

38. (cont.) History and significance.

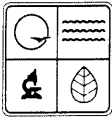
39 (cont.). Sources of information:

Cape Girardeau County Records Office

Tax Records

National Register Bulletin #24: How to Complete a Survey





ARCHITECTURAL/HISTORIC INVENTORY FORM

1. Survey No: CGSEAS001-0052		2. Survey name: Southeast Architectural Survey	
3. County: Cape Girardeau		4. Address: 702 North St.	
5. City: Cape Girardeau	Vicinity: <input type="checkbox"/>	6. UTM: 16/276086/4132219	7. Township/Range/Section: T: 031 R: 0014 S:032
8. Historic name (if known): n/a		9. Present/other name (if known): n/a	
10. Ownership: <input checked="" type="checkbox"/> Private <input type="checkbox"/> Public		11. Historic use (if known): n/a	11. Current use: Domestic Single Dwelling

ARCHITECTURAL INFORMATION

12. Category of property: <input checked="" type="checkbox"/> building(s) <input type="checkbox"/> site <input type="checkbox"/> structure <input type="checkbox"/> object	19. Chimney placement: Side, Right and Left Side Slope	26. Outbuildings (list, describe in box 26 con't): Garage
13. Architectural style or vernacular type: Colonial Revival	20. Structural system: Brick	
14. Plan shape: Irregular	21. Ext. wall cladding: Brick	
15. No. of stories: 2 Stories	22. Foundation material: Stone and Concrete	
16. No. of bays (1 st floor): 12	23. Basement type: Partial	27. Changes: <input checked="" type="checkbox"/> Addition(s) Date(s): 1912 <input checked="" type="checkbox"/> Altered Date(s): 1993 <input type="checkbox"/> Moved Date(s): <input type="checkbox"/> Other Date(s): Endangered by:
17. Roof type: Hipped Roof	24. Front porch type: Portico	
18. Roof material: Terra Cotta	25. Acreage (rural): Visible from public road? <input checked="" type="checkbox"/>	
28. Further description of building features and associated resources on continuation page. <input checked="" type="checkbox"/>		

HISTORICAL DATA

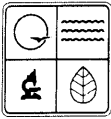
29. Construction date: 1912 +	32. Architect: n/a	35. Previously surveyed? <input type="checkbox"/> Survey name:
30. Significant date/period: n/a	33. Builder: n/a	36. On National Register? <input type="checkbox"/> indiv. <input type="checkbox"/> district Nomination:
31. Area(s) of significance: n/a	34. Original or significant owner: n/a	37. National Register eligible? <input type="checkbox"/> individually eligible <input type="checkbox"/> district potential
38. History and significance on continuation page. <input type="checkbox"/>		
39. Sources of information on continuation page. <input checked="" type="checkbox"/>		

OTHER:

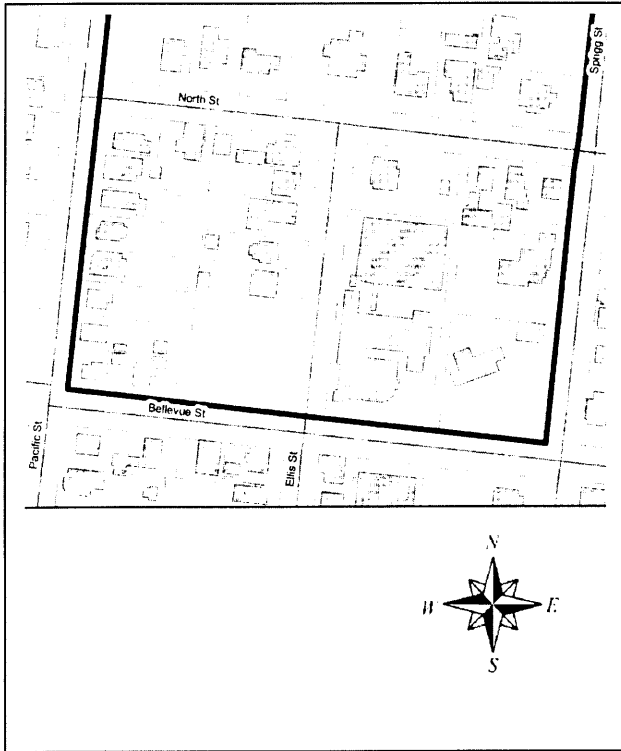
40. Current owner/address: Campbell J.W & Lynn ux 702 North Street Cape Girardeau, MO	41. Form prepared by (name and organization): Stephanie Palmer, Marla Ives, and Karl Emch Southeast Missouri State	42. Survey date: 3/27/2009
		43. Date of revisions:

FOR SHPO USE:

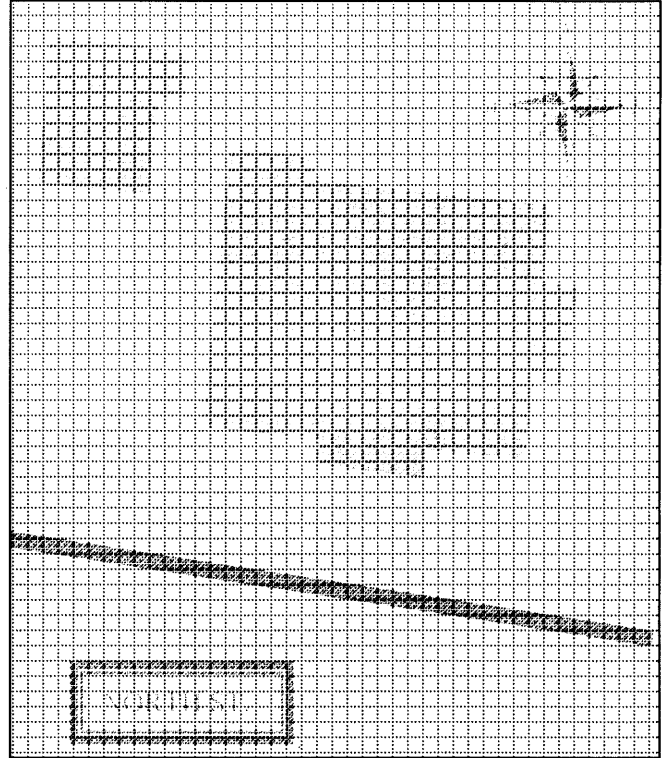
Date entered in inventory:	Level of survey <input type="checkbox"/> reconnaissance <input type="checkbox"/> intensive	Additional research needed? <input type="checkbox"/> yes <input type="checkbox"/> no
National Register Status: <input type="checkbox"/> listed <input type="checkbox"/> in listed district Name: <input type="checkbox"/> pending listing <input type="checkbox"/> eligible (individually) <input type="checkbox"/> eligible (district) <input type="checkbox"/> not eligible <input type="checkbox"/> not determined	Other:	



Location Map (include north arrow):



Site Map/plan (include north arrow):



ADDITIONAL INFORMATION:

26. (cont.) Description of environment and outbuildings.

The site contains two separate buildings the mains house and then the remodeled garage. Both of which face south onto North street and are set 20 feet from the side walk and is closed in by a wrought iron fence that extends the boundaries of the property.

28. (cont.) Further description of important architectural features.

The house at 702 North Street is a 2 story Greek /Colonial Revival, with an irregular floor plan, a hipped roof, and a two story portico porch. Some other classical features such as quoins, ionic columns, dentals, and an entablature are evident. All of the widows are double hung sash windows but only the windows on the first floor are framed by pediments.


38. (cont.) History and significance.

39 (cont.). Sources of information:

See Attached







ARCHITECTURAL/HISTORIC INVENTORY FORM

1. Survey No. CGSEAS001-0080		2. Survey name: Normal Sprigg Street Survey	
3. County: Cape Girardeau		4. Address: 709 North street	
5. City: Cape Girardeau	Vicinity: <input type="checkbox"/>	6. UTM: / /	7. Township/Range/Section: T: 031 R: 0014 S: 032
8. Historic name (if known):		9. Present/other name (if known):	
10. Ownership: <input checked="" type="checkbox"/> Private <input type="checkbox"/> Public		11. Historic use (if known): Domestic- One family	11. Current use: Domestic- Multifamily

ARCHITECTURAL INFORMATION

12. Category of property: <input checked="" type="checkbox"/> building(s) <input type="checkbox"/> site <input type="checkbox"/> structure <input type="checkbox"/> object	19. Chimney placement: Central	26. Outbuildings (list, describe in box 26 cont): Garage
13. Architectural style or vernacular type: 2 story cross gable	20. Structural system: Wood framing	
14. Plan shape: L shape	21. Ext. wall cladding: Clapboard Plain, Aluminum	
15. No. of stories: 2	22. Foundation material: Concrete	
16. No. of bays (1 st floor): 3	23. Basement type: Cont wall, crawl space	27. Changes: garage <input checked="" type="checkbox"/> Addition(s) Date(s): 1960 <input type="checkbox"/> Altered Date(s): <input type="checkbox"/> Moved Date(s): <input type="checkbox"/> Other Date(s): Endangered by:
17. Roof type: Gable	24. Front porch type: Open Porch	
18. Roof material: Asphalt shingles	25. Acreage (rural): Visible from public road? <input checked="" type="checkbox"/>	
28. Further description of building features and associated resources on continuation page. <input checked="" type="checkbox"/>		

HISTORICAL DATA


29. Construction date: 1920	32. Architect:	35. Previously surveyed? <input type="checkbox"/> Survey name:
30. Significant date/period:	33. Builder:	36. On National Register? <input type="checkbox"/> indiv. <input type="checkbox"/> district Nomination:
31. Area(s) of significance:	34. Original or significant owner:	37. National Register eligible? <input type="checkbox"/> individually eligible <input type="checkbox"/> district potential
38. History and significance on continuation page. <input type="checkbox"/>		
39. Sources of information on continuation page. <input checked="" type="checkbox"/>		

OTHER:

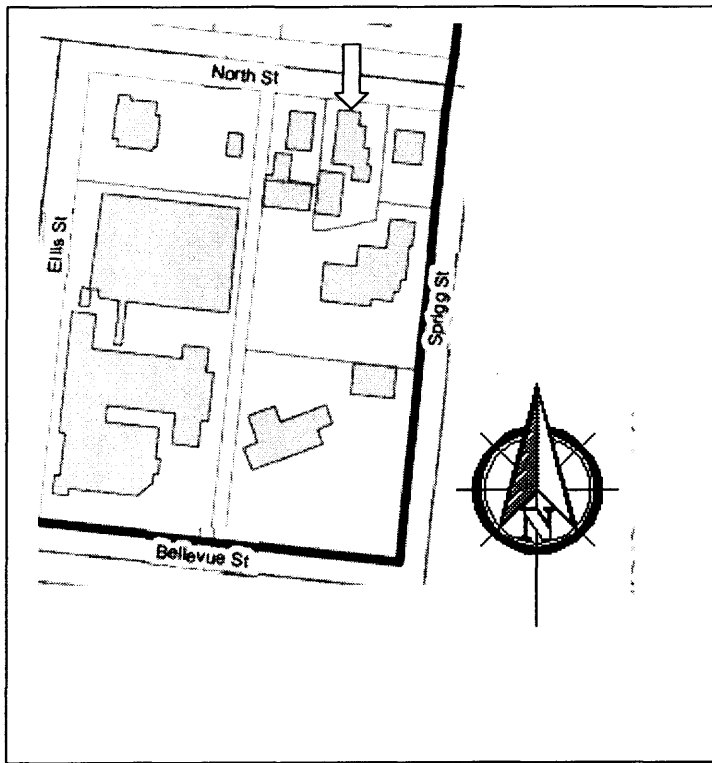
40. Current owner/address: Debbie L. Markert, Wright Properties XI LLC 527 Princeton Rd Madisonville, KY 11157	41. Form prepared by (name and organization): Jennifer Topper Kasey Skelton-Eiceman Thomas Eiceman	42. Survey date: 03/01/09
		43. Date of revisions:

FOR SHPO USE:

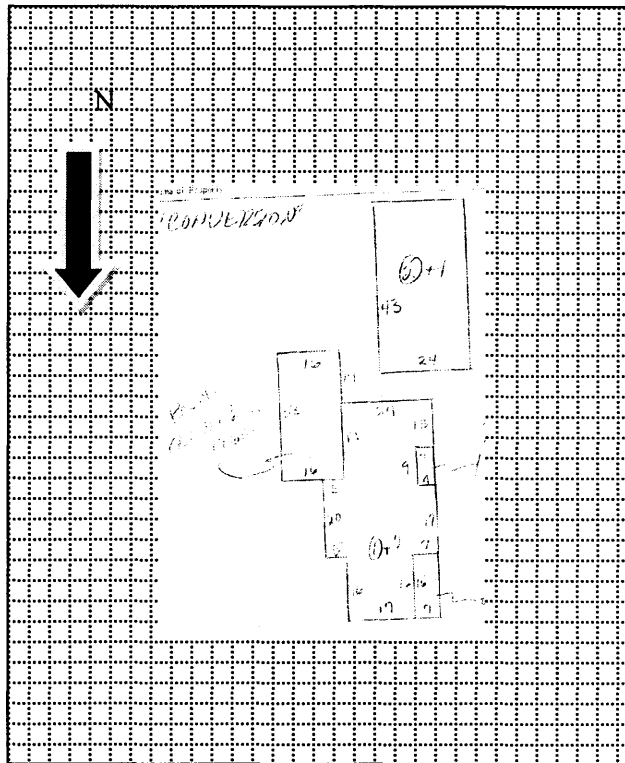
Date entered in inventory:	Level of survey <input type="checkbox"/> reconnaissance <input type="checkbox"/> intensive	Additional research needed? <input type="checkbox"/> yes <input type="checkbox"/> no
National Register Status: <input type="checkbox"/> listed <input type="checkbox"/> in listed district Name: <input type="checkbox"/> pending listing <input type="checkbox"/> eligible (individually) <input type="checkbox"/> eligible (district) <input type="checkbox"/> not eligible <input type="checkbox"/> not determined	Other:	



Location Map (include north arrow):



Site Map/plan (include north arrow):



ADDITIONAL INFORMATION:

26. (cont.) Description of environment and outbuildings.

28. (cont.) Further description of important architectural features.

Two-story side-gable house with front cross gable on left. Asphalt shingle roof with two brick chimneys. Three bays wide; all windows are two-over-two wood-frame sash with shutters. Open porch on front right. Clapboard and aluminum siding. Detached front-gable garage in rear.

38. (cont.) History and significance.


39 (cont.). Sources of information:

Cape Girardeau County Records Office

Tax Records

National Register Bulletin #24: How to Complete a Survey





ARCHITECTURAL/HISTORIC INVENTORY FORM

1. Survey No. CGSEAS001-0079		2. Survey name: North Sprigg Street Survey	
3. County: Cape Girardeau		4. Address: 715 North street	
5. City: Cape Girardeau	Vicinity: <input type="checkbox"/>	6. UTM: / /	7. Township/Range/Section: T: 031 R: 0014 S:032
8. Historic name (if known):		9. Present/other name (if known):	
10. Ownership: <input checked="" type="checkbox"/> Private <input type="checkbox"/> Public		11. Historic use (if known): Domestic- One family	11. Current use: Domestic- multifamily

ARCHITECTURAL INFORMATION

12. Category of property: <input checked="" type="checkbox"/> building(s) <input type="checkbox"/> site <input type="checkbox"/> structure <input type="checkbox"/> object	19. Chimney placement: Central,	26. Outbuildings (list, describe in box 26 con't): Garage
13. Architectural style or vernacular type: American Four Square	20. Structural system: Wood framing	
14. Plan shape: Rectangular	21. Ext. wall cladding: Wood frame asbestos	
15. No. of stories: 2 1/2	22. Foundation material: Concrete	
16. No. of bays (1 st floor): 3	23. Basement type: Cont wall, crawl space	27. Changes: garage <input checked="" type="checkbox"/> Addition(s) Date(s): 1935 <input type="checkbox"/> Altered Date(s): <input type="checkbox"/> Moved Date(s): <input type="checkbox"/> Other Date(s): Endangered by:
17. Roof type: Hipped	24. Front porch type: Open veranda	
18. Roof material: Asphalt shingles, Asbestos Shingles	25. Acreage (rural): Visible from public road? <input checked="" type="checkbox"/>	
28. Further description of building features and associated resources on continuation page. <input checked="" type="checkbox"/>		

HISTORICAL DATA

29. Construction date: 1920	32. Architect:	35. Previously surveyed? <input type="checkbox"/> Survey name:
30. Significant date/period:	33. Builder:	36. On National Register? <input type="checkbox"/> indiv. <input type="checkbox"/> district Nomination:
31. Area(s) of significance:	34. Original or significant owner: Eunice Melton	37. National Register eligible? <input type="checkbox"/> individually eligible <input type="checkbox"/> district potential
38. History and significance on continuation page. <input type="checkbox"/>		
39. Sources of information on continuation page. <input checked="" type="checkbox"/>		

OTHER:

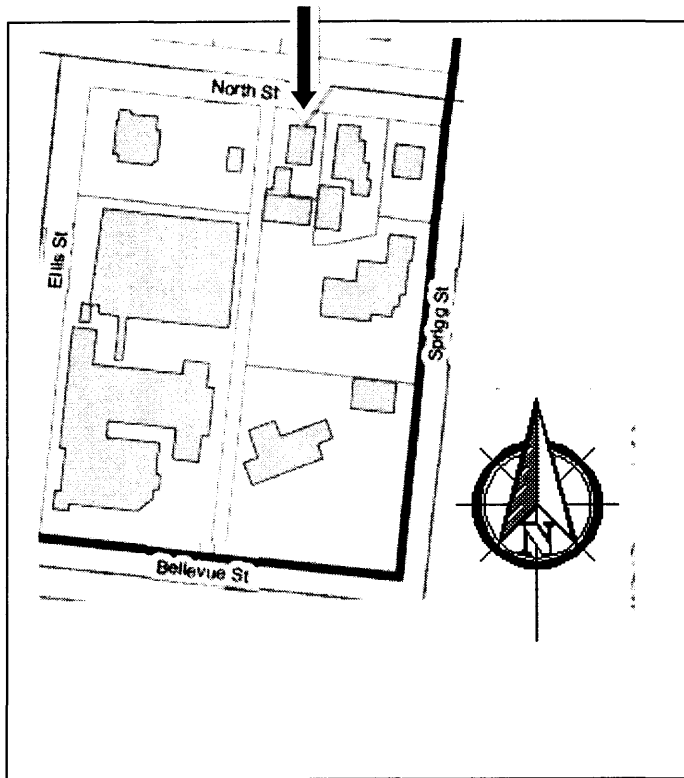
40. Current owner/address: Cape County Area Investors LLC 360 Tonopah Rd Jackson, MO 63755	41. Form prepared by (name and organization): Jennifer Topper Kasey Skelton-Eiceman Thomas Eiceman	42. Survey date: 03/01/09 43. Date of revisions:
---	---	---

FOR SHPO USE:

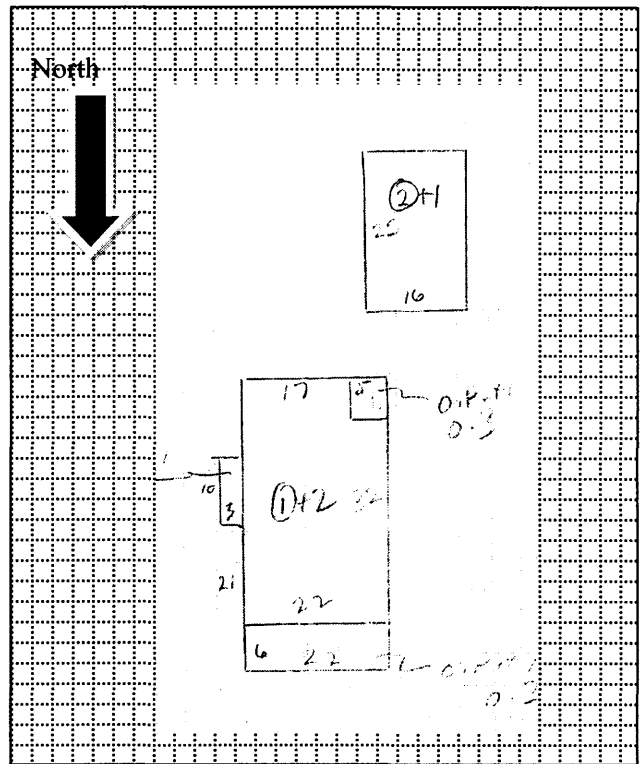
Date entered in inventory:	Level of survey <input type="checkbox"/> reconnaissance <input type="checkbox"/> intensive	Additional research needed? <input type="checkbox"/> yes <input type="checkbox"/> no
National Register Status: <input type="checkbox"/> listed <input type="checkbox"/> in listed district Name: <input type="checkbox"/> pending listing <input type="checkbox"/> eligible (individually) <input type="checkbox"/> eligible (district) <input type="checkbox"/> not eligible <input type="checkbox"/> not determined	Other:	



Location Map (include north arrow):



Site Map/plan (include north arrow):



ADDITIONAL INFORMATION:

26. (cont.) Description of environment and outbuildings.

28. (cont.) Further description of important architectural features.

2 ½ story American Foursquare with front roof dormer. Hipped roof with asphalt and asbestos shingles and a massive central chimney. Three bays wide with single-pane sash windows. Wraparound verandah porch with Classical columns. Panel door with light in the transom. Walls are covered in asbestos shingles. Bay window on left side. In the rear is a detached garage that has been converted to an apartment.

38. (cont.) History and significance.

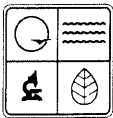
39 (cont.). Sources of information:

Cape Girardeau County Records Office

Tax Records

National Register Bulletin #24: How to Complete a Survey





ARCHITECTURAL/HISTORIC INVENTORY FORM

1. Survey No. CGSEAS001-0053		2. Survey name: Southeast Architectural Survey	
3. County: Cape Girardeau		4. Address: 718 North St.	
5. City: Cape Girardeau	Vicinity: <input type="checkbox"/>	6. UTM: 16/276045/4132230	7. Township/Range/Section: T: 031 R: 0014 S: 032
8. Historic name (if known): n/a		9. Present other name (if known): n/a	
10. Ownership: <input checked="" type="checkbox"/> Private <input type="checkbox"/> Public		11. Historic use (if known): n/a	11. Current use: Domestic Multiple Dwelling

ARCHITECTURAL INFORMATION

12. Category of property: <input checked="" type="checkbox"/> building(s) <input type="checkbox"/> site <input type="checkbox"/> structure <input type="checkbox"/> object	19. Chimney placement: Side, Right and Side Slope	26. Outbuildings (list, describe in box 26 con't):
13. Architectural style or vernacular type: Other	20. Structural system: Wood	
14. Plan shape: L	21. Ext. wall cladding: Brick	
15. No. of stories: 2 Stories	22. Foundation material: Concrete	
16. No. of bays (1 st floor): 8	23. Basement type: Full	
17. Roof type: Hipped Roof	24. Front porch type: Veranda 2 Stories	27. Changes: <input type="checkbox"/> Addition(s) Date(s): <input type="checkbox"/> Altered Date(s): <input type="checkbox"/> Moved Date(s): <input type="checkbox"/> Other Date(s):
18. Roof material: Asphalt	25. Acreage (rural): Visible from public road? <input checked="" type="checkbox"/>	Endangered by:
28. Further description of building features and associated resources on continuation page. <input checked="" type="checkbox"/>		

HISTORICAL DATA

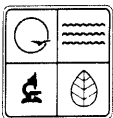
29. Construction date: 1960	32. Architect: n/a	35. Previously surveyed? <input type="checkbox"/> Survey name:
30. Significant date/period: n/a	33. Builder: n/a	36. On National Register? <input type="checkbox"/> indiv. <input type="checkbox"/> district Nomination:
31. Area(s) of significance: n/a	34. Original or significant owner: n/a	37. National Register eligible? <input type="checkbox"/> individually eligible <input type="checkbox"/> district potential
38. History and significance on continuation page. <input type="checkbox"/>		
39. Sources of information on continuation page. <input checked="" type="checkbox"/>		

OTHER:

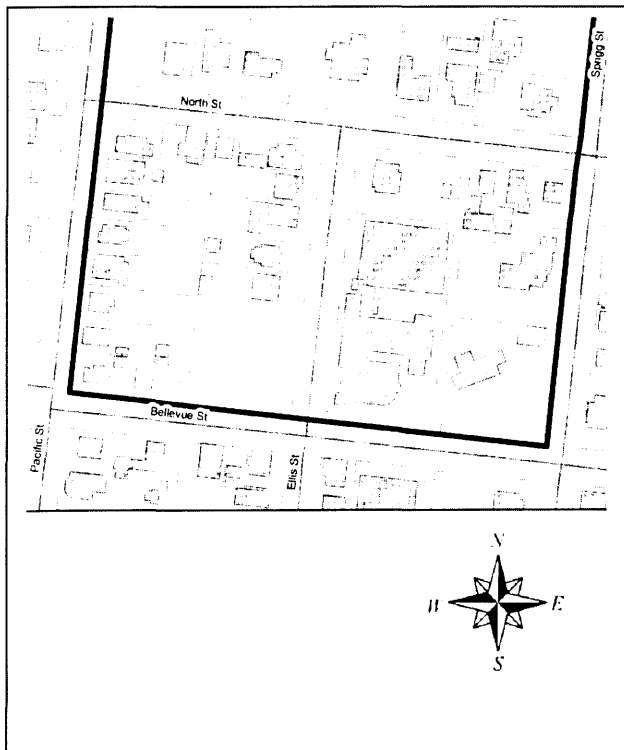
40. Current owner/address: Thoreau Place LLC 718 North Street Cape Girardeau, MO	41. Form prepared by (name and organization): Stephanie Palmer, Marla Ives, and Karl Emch Southeast Missouri State	42. Survey date: 3/27/2009
		43. Date of revisions:

FOR SHPO USE:

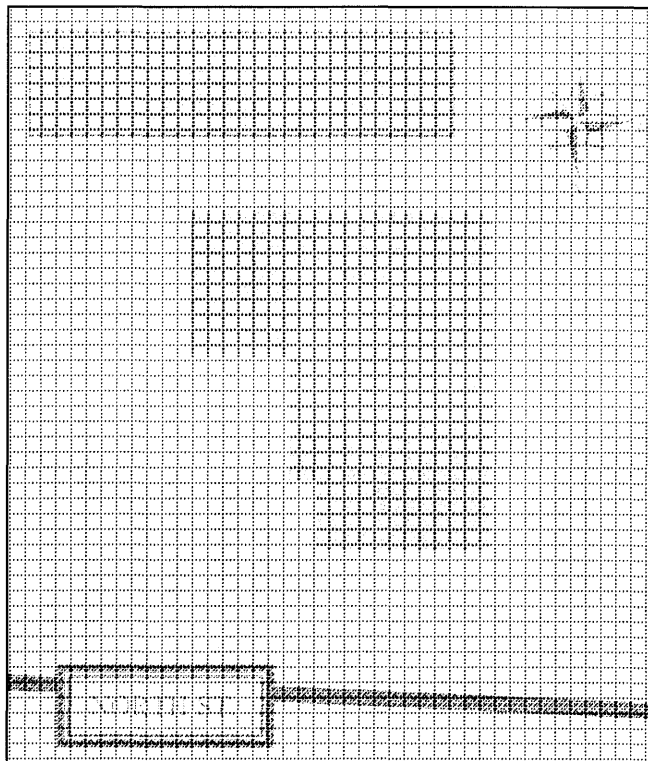
Date entered in inventory:	Level of survey <input type="checkbox"/> reconnaissance <input type="checkbox"/> intensive	Additional research needed? <input type="checkbox"/> yes <input type="checkbox"/> no
National Register Status: <input type="checkbox"/> listed <input type="checkbox"/> in listed district Name: <input type="checkbox"/> pending listing <input type="checkbox"/> eligible (individually) <input type="checkbox"/> eligible (district) <input type="checkbox"/> not eligible <input type="checkbox"/> not determined	Other:	



Location Map (include north arrow):



Site Map/plan (include north arrow):



ADDITIONAL INFORMATION:

26. (cont.) Description of environment and outbuildings.

The site contains one L shaped apartment building and a unknown building out back that is not visible from the street. However there is a driveway extending from North street north up back behind the property.

28. (cont.) Further description of important architectural features.

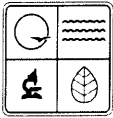
The building at 718 North street is a 3 story post world war II apartment building, with a hipped roof, and a 2 story veranda/ gallery porch. As an apartment building there are several entry points located on the west side along with several single pane horizontal sliding windows in addition to a few three pane casement windows. Some extra detailing can be seen in the overhanging eaves and the glass block windows used to replace the former air-conditioner units.

38. (cont.) History and significance.

39 (cont.). Sources of information:

See Attached





ARCHITECTURAL/HISTORIC INVENTORY FORM

1. Survey No. CGSEAS001-0054		2. Survey name: Southeast Architectural Survey	
3. County: Cape Girardeau		4. Address: 722 North St.	
5. City: Cape Girardeau	Vicinity: <input type="checkbox"/>	6. UTM: 16/276029/4132229	7. Township/Range/Section: T: 031 R: 0014 S:032
8. Historic name (if known): n/a		9. Present/other name (if known): n/a	
10. Ownership: <input checked="" type="checkbox"/> Private <input type="checkbox"/> Public		11. Historic use (if known): n/a	11. Current use: Domestic

ARCHITECTURAL INFORMATION

12. Category of property: <input checked="" type="checkbox"/> building(s) <input type="checkbox"/> site <input type="checkbox"/> structure <input type="checkbox"/> object	19. Chimney placement: Center Rear Slope	26. Outbuildings (list, describe in box 26 con't):
13. Architectural style or vernacular type: Ranch	20. Structural system: Wood	
14. Plan shape: Irregular	21. Ext. wall cladding: Brick	
15. No. of stories: 1 Story	22. Foundation material: Concrete	
16. No. of bays (1 st floor): 5	23. Basement type: Full	
17. Roof type: Gable Roof	24. Front porch type: Umbrage	27. Changes: <input type="checkbox"/> Addition(s) Date(s): <input type="checkbox"/> Altered Date(s): <input type="checkbox"/> Moved Date(s): <input type="checkbox"/> Other Date(s): Endangered by:
18. Roof material: Asphalt	25. Acreage (rural): Visible from public road? <input checked="" type="checkbox"/>	
28. Further description of building features and associated resources on continuation page. <input checked="" type="checkbox"/>		

HISTORICAL DATA


29. Construction date: 1960	32. Architect: n/a	35. Previously surveyed? <input type="checkbox"/> Survey name:
30. Significant date/period: n/a	33. Builder: n/a	36. On National Register? <input type="checkbox"/> indiv. <input type="checkbox"/> district Nomination:
31. Area(s) of significance: n/a	34. Original or significant owner: n/a	37. National Register eligible? <input type="checkbox"/> individually eligible <input type="checkbox"/> district potential
38. History and significance on continuation page. <input type="checkbox"/>		
39. Sources of information on continuation page. <input checked="" type="checkbox"/>		

OTHER:

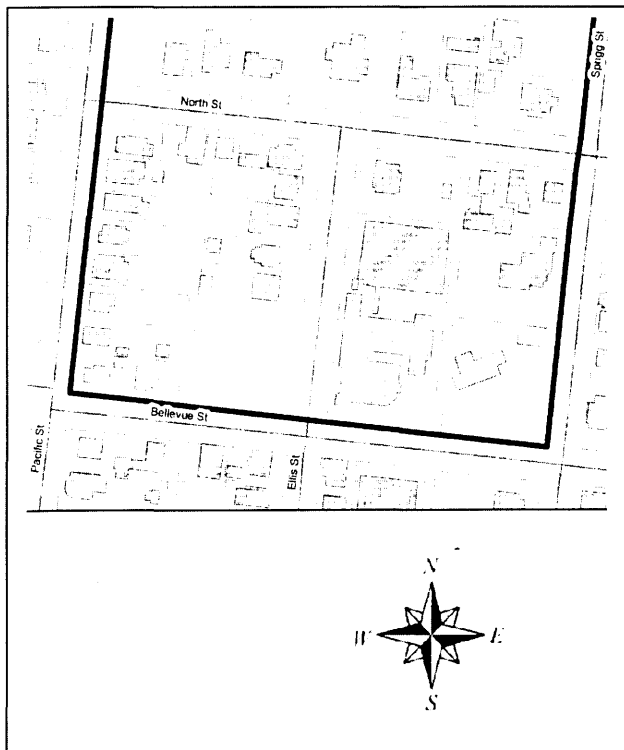
40. Current owner/address: Derek L Honaas 722 North Street Cape Girardeau, MO	41. Form prepared by (name and organization): Stephanie Palmer, Marla Ives, and Karl Emch Southeast Missouri State	42. Survey date: 3/27/2009
		43. Date of revisions:

FOR SHPO USE:

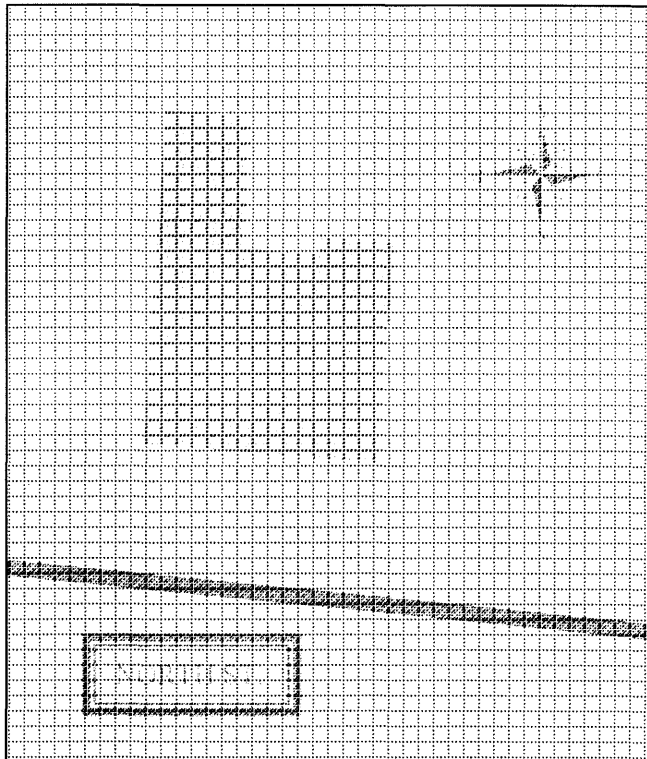
Date entered in inventory:	Level of survey <input type="checkbox"/> reconnaissance <input type="checkbox"/> intensive	Additional research needed? <input type="checkbox"/> yes <input type="checkbox"/> no
National Register Status: <input type="checkbox"/> listed <input type="checkbox"/> in listed district Name: <input type="checkbox"/> pending listing <input type="checkbox"/> eligible (individually) <input type="checkbox"/> eligible (district) <input type="checkbox"/> not eligible <input type="checkbox"/> not determined	Other:	



Location Map (include north arrow):



Site Map/plan (include north arrow):



ADDITIONAL INFORMATION:

26. (cont.) Description of environment and outbuildings.

The site consists of a small well maintained yard and brick paths that lead up to the main structure placed at least 15 to 20 feet from the street curb.

28. (cont.) Further description of important architectural features.


The house at 722 North is an altered ranch style, with a cross gable roof, and an umbrage porch. The exterior walls are constructed from red brick and wooden siding while the foundation is concrete. Its squat chimney located in the center rear slope of the building adds to the horizontal aspect of the ranch style. Despite the many different kinds of windows there is some sort of balance provided because the six over six smaller pane windows are located more toward the center of the front façade while the larger 12 over 12 are located at the outer corners.

38. (cont.) History and significance.

39 (cont.). Sources of information:

See Attached





ARCHITECTURAL/HISTORIC INVENTORY FORM

1. Survey No: CGSEAS001-0055		2. Survey name: Southeast Architectural Survey	
3. County: Cape Girardeau		4. Address: 740 North St.	
5. City: Cape Girardeau	Vicinity: <input type="checkbox"/>	6. UTM: 16/275990/413223	7. Township/Range/Section: T: 031 R: 0014 S:032
8. Historic name (if known): Oliver - Leming House		9. Present/other name (if known): Oliver - Leming House	
10. Ownership: <input checked="" type="checkbox"/> Private <input type="checkbox"/> Public		11. Historic use (if known): Domestic	11. Current use: Domestic

ARCHITECTURAL INFORMATION

12. Category of property: <input checked="" type="checkbox"/> building(s) <input type="checkbox"/> site <input type="checkbox"/> structure <input type="checkbox"/> object	19. Chimney placement: Side, Right and Left Side Slope	26. Outbuildings (list, describe in box 26 con't):
13. Architectural style or vernacular type: Greek Revival	20. Structural system: Brick	
14. Plan shape: Irregular	21. Ext. wall cladding: Brick	
15. No. of stories: 2 Stories	22. Foundation material: Stone	
16. No. of bays (1 st floor): 6	23. Basement type: Partial	
17. Roof type: Hipped Roof	24. Front porch type: 2 Story Portico	27. Changes: <input type="checkbox"/> Addition(s) Date(s): <input checked="" type="checkbox"/> Altered Date(s): 1955 <input type="checkbox"/> Moved Date(s): <input type="checkbox"/> Other Date(s):
18. Roof material: Asphalt	25. Acreage (rural): Visible from public road? <input checked="" type="checkbox"/>	Endangered by:
28. Further description of building features and associated resources on continuation page. <input checked="" type="checkbox"/>		

HISTORICAL DATA

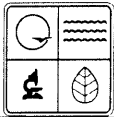
29. Construction date: 1898	32. Architect: John Madden	35. Previously surveyed? <input type="checkbox"/> Survey name:
30. Significant date/period: 1899,1915,1898	33. Builder: J.B. Legg Architectural Co.	36. On National Register? <input checked="" type="checkbox"/> indiv. <input type="checkbox"/> district Nomination:
31. Area(s) of significance: Architecture, Social History, Politics	34. Original or significant owner: Robert Burett Oliver	37. National Register eligible? <input type="checkbox"/> individually eligible <input type="checkbox"/> district potential
38. History and significance on continuation page. <input type="checkbox"/>		
39. Sources of information on continuation page. <input checked="" type="checkbox"/>		

OTHER:

40. Current owner/address: Bert and Mary Ann Kellerman 740 North Street Cape Girardeau, MO	41. Form prepared by (name and organization): Stephanie Palmer, Marla Ives, and Karl Emch Southeast Missouri State	42. Survey date: 3/27/2009
		43. Date of revisions:

FOR SHPO USE:

Date entered in inventory:	Level of survey <input type="checkbox"/> reconnaissance <input type="checkbox"/> intensive	Additional research needed? <input type="checkbox"/> yes <input type="checkbox"/> no
----------------------------	---	---



ARCHITECTURAL/HISTORIC INVENTORY FORM

National Register Status:

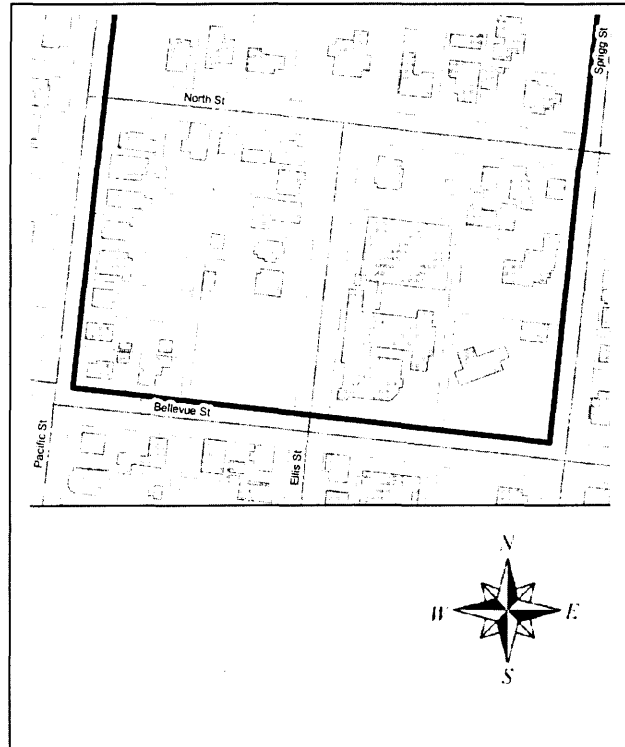
☐ listed ☐ in listed district

Name:


☐ pending listing ☐ eligible (individually)
☐ eligible (district) ☐ not eligible
☐ not determined

Other:

Location Map (include north arrow):



Site Map/plan (include north arrow):



ADDITIONAL INFORMATION:

26. (cont.) Description of environment and outbuildings.

The site sits at the top of Ellis Street and in the Middle of North Facing South. There is some statuary in the yard most of the year however during the winter season there is little.

28. (cont.) Further description of important architectural features.

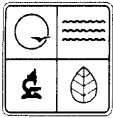
The Oliver house is a two story, irregular shaped floor, with a hipped roof, and a porch supported by Corinthian order columns. Some other features include balustrade dormers, a pediment dormer, and a second story bay window. The main door contains square lights in the transom along with two side lights. While the majority of the windows are double pane sash windows.

38. (cont.) History and significance.

39 (cont.). Sources of information:

See Attached





ARCHITECTURAL/HISTORIC INVENTORY FORM

1. Survey No. CGSEAS001-0056		2. Survey name: Southeast Architectural Survey	
3. County: Cape Girardeau		4. Address: 801 North St.	
5. City: Cape Girardeau	Vicinity: <input type="checkbox"/>	6. UTM: 16/275961/4132221	7. Township/Range/Section: T: 031 R: 0014 S: 032
8. Historic name (if known): n/a		9. Present/other name (if known): North Manor	
10. Ownership: <input checked="" type="checkbox"/> Private <input type="checkbox"/> Public		11. Historic use (if known): n/a	11. Current use: Domestic Multiple Dwelling

ARCHITECTURAL INFORMATION

12. Category of property: <input checked="" type="checkbox"/> building(s) <input type="checkbox"/> site <input type="checkbox"/> structure <input type="checkbox"/> object	19. Chimney placement: n/a	26. Outbuildings (list, describe in box 26 cont): Parking Structure
13. Architectural style or vernacular type: Mixed	20. Structural system: Post	
14. Plan shape: Rectangular	21. Ext. wall cladding: Brick	
15. No. of stories: 2 and 1/2 Story	22. Foundation material: Concrete	
16. No. of bays (1 st floor): 8	23. Basement type: Full	27. Changes: <input type="checkbox"/> Addition(s) Date(s): <input type="checkbox"/> Altered Date(s): <input type="checkbox"/> Moved Date(s): <input type="checkbox"/> Other Date(s): Endangered by:
17. Roof type: Hipped Roof	24. Front porch type: 2 Story Portico	
18. Roof material: Asphalt	25. Acreage (rural): Visible from public road? <input checked="" type="checkbox"/>	
28. Further description of building features and associated resources on continuation page. <input checked="" type="checkbox"/>		

HISTORICAL DATA

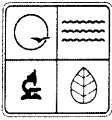
29. Construction date: 1971	32. Architect: n/a	35. Previously surveyed? <input type="checkbox"/> Survey name:
30. Significant date/period: n/a	33. Builder: n/a	36. On National Register? <input type="checkbox"/> indiv. <input type="checkbox"/> district Nomination:
31. Area(s) of significance: n/a	34. Original or significant owner: n/a	37. National Register eligible? <input type="checkbox"/> individually eligible <input type="checkbox"/> district potential
38. History and significance on continuation page. <input type="checkbox"/>		
39. Sources of information on continuation page. <input checked="" type="checkbox"/>		

OTHER:

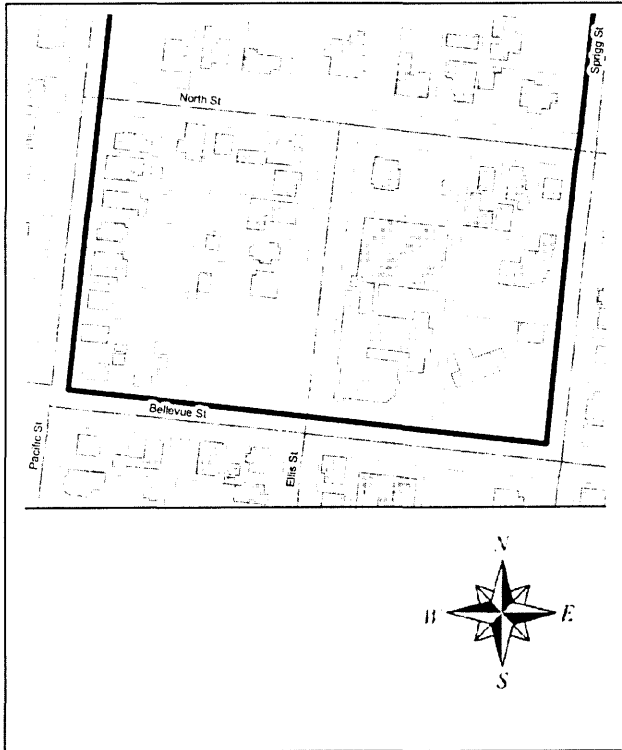
40. Current owner/address: H & S Investments, LLC 272 S Mount Auburn Street Cape Girardeau, MO	41. Form prepared by (name and organization): Stephanie Palmer, Marla Ives, and Karl Emch Southeast Missouri State	42. Survey date: 3/27/2009
		43. Date of revisions:

FOR SHPO USE:

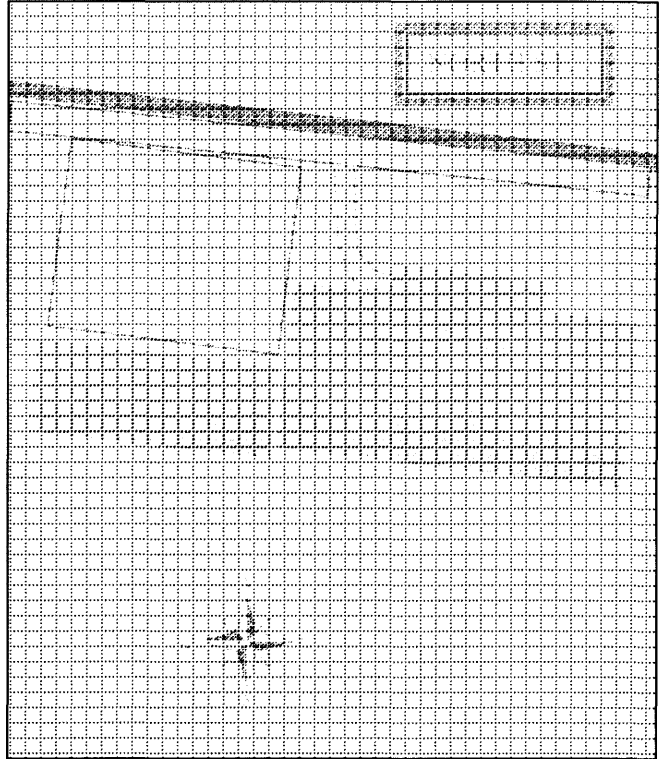
Date entered in inventory:	Level of survey <input type="checkbox"/> reconnaissance <input type="checkbox"/> intensive	Additional research needed? <input type="checkbox"/> yes <input type="checkbox"/> no
National Register Status: <input type="checkbox"/> listed <input type="checkbox"/> in listed district Name: <input type="checkbox"/> pending listing <input type="checkbox"/> eligible (individually) <input type="checkbox"/> eligible (district) <input type="checkbox"/> not eligible <input type="checkbox"/> not determined	Other:	



Location Map (include north arrow):



Site Map/plan (include north arrow):



ADDITIONAL INFORMATION:

26. (cont.) Description of environment and outbuildings.

The site contains two structures one for residential use and the other for parking surface both open northward toward North street and there are no large predominate trees located on the front of the yard blocking the facade.

28. (cont.) Further description of important architectural features.


The building at 801 North street is a 2 and ½ story mixed styled apartment building, with a hipped roof and a large impediment held up by wood columns mimicking the popular Greek revival style. The door way on the first floor is framed by a broken pediment and is symmetrical along with the six over six double hung windows.

38. (cont.) History and significance.

39 (cont.). Sources of information:

See Attached





ARCHITECTURAL/HISTORIC INVENTORY FORM

1. Survey No. CGSEAS001-0057		2. Survey name: Southeast Architectural Survey	
3. County: Cape Girardeau		4. Address: 816 North St.	
5. City: Cape Girardeau	Vicinity: <input type="checkbox"/>	6. UTM: 16/275954/4132240	7. Township/Range/Section: T: 031 R: 0014 S: 032
8. Historic name (if known): n/a		9. Present/other name (if known): n/a	
10. Ownership: <input checked="" type="checkbox"/> Private <input type="checkbox"/> Public		11. Historic use (if known): n/a	11. Current use: Domestic

ARCHITECTURAL INFORMATION

12. Category of property: <input checked="" type="checkbox"/> building(s) <input type="checkbox"/> site <input type="checkbox"/> structure <input type="checkbox"/> object	19. Chimney placement: Front, Right Exterior	26. Outbuildings (list, describe in box 26 con't):
13. Architectural style or vernacular type: Mixed	20. Structural system: Wood	
14. Plan shape: Rectangular	21. Ext. wall cladding: Brick	
15. No. of stories: 2 Stories	22. Foundation material: Concrete	
16. No. of bays (1 st floor): 6	23. Basement type: Full	
17. Roof type: Cross Gable	24. Front porch type: Stoop	27. Changes: <input type="checkbox"/> Addition(s) Date(s): <input type="checkbox"/> Altered Date(s): <input type="checkbox"/> Moved Date(s): <input type="checkbox"/> Other Date(s):
18. Roof material: Asphalt	25. Acreage (rural): Visible from public road? <input checked="" type="checkbox"/>	Endangered by:
28. Further description of building features and associated resources on continuation page. <input checked="" type="checkbox"/>		

HISTORICAL DATA

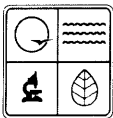
29. Construction date: 1957	32. Architect: n/a	35. Previously surveyed? <input type="checkbox"/> Survey name:
30. Significant date/period: n/a	33. Builder: n/a	36. On National Register? <input type="checkbox"/> indiv. <input type="checkbox"/> district Nomination:
31. Area(s) of significance: n/a	34. Original or significant owner: n/a	37. National Register eligible? <input type="checkbox"/> individually eligible <input type="checkbox"/> district potential
38. History and significance on continuation page. <input type="checkbox"/>		
39. Sources of information on continuation page. <input checked="" type="checkbox"/>		

OTHER:

40. Current owner/address: Linda K Heitman 816 North Street Cape Girardeau, MO	41. Form prepared by (name and organization): Stephanie Palmer, Marla Ives, and Karl Emch Southeast Missouri State	42. Survey date: 3/27/2009
		43. Date of revisions:

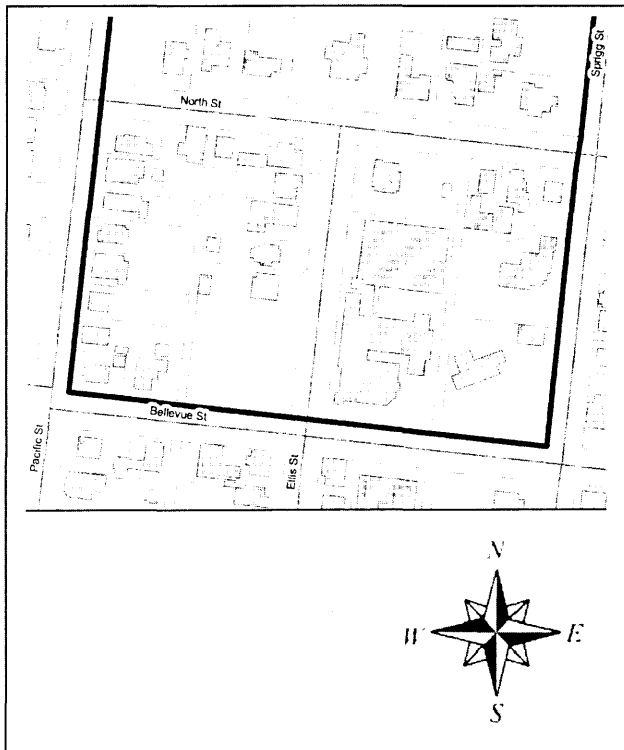
FOR SHPO USE:

Date entered in inventory:	Level of survey <input type="checkbox"/> reconnaissance <input type="checkbox"/> intensive	Additional research needed? <input type="checkbox"/> yes <input type="checkbox"/> no
National Register Status: <input type="checkbox"/> listed <input type="checkbox"/> in listed district Name: <input type="checkbox"/> pending listing <input type="checkbox"/> eligible (individually) <input type="checkbox"/> eligible (district) <input type="checkbox"/> not eligible <input type="checkbox"/> not determined	Other:	




ARCHITECTURAL/HISTORIC INVENTORY FORM

Location Map (include north arrow):



Site Map/plan (include north arrow):



ADDITIONAL INFORMATION:

26. (cont.) Description of environment and outbuildings.

The site consists of a medium sized home on a well kept lawn filled with different kinds of trees and plants that line the yard.

28. (cont.) Further description of important architectural features.

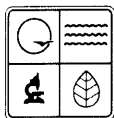
The house at 816 North is a 2 story mixed styled house, with a cross gable roof, a rectangular floor plan, and a concrete stoop that expands two feet wider than the doorway. The exterior is a mixture of white siding and red brick used to highlight the features of the roof. While the windows are double hung six over six sash windows.

38. (cont.) History and significance.

39 (cont.). Sources of information:

See Attached





ARCHITECTURAL/HISTORIC INVENTORY FORM

1. Survey No. CGSEAS001-0058		2. Survey name: Southeast Architectural Survey	
3. County: Cape Girardeau		4. Address: 818 North St.	
5. City: Cape Girardeau	Vicinity: <input type="checkbox"/>	6. UTM: 16/275933/4132254	7. Township/Range/Section: T: 031 R: 0014 S: 032
8. Historic name (if known): n/a		9. Present/other name (if known): n/a	
10. Ownership: <input checked="" type="checkbox"/> Private <input type="checkbox"/> Public		11. Historic use (if known): n/a	11. Current use: Domestic

ARCHITECTURAL INFORMATION

12. Category of property: <input checked="" type="checkbox"/> building(s) <input type="checkbox"/> site <input type="checkbox"/> structure <input type="checkbox"/> object	19. Chimney placement: Side, Right Side Slope	26. Outbuildings (list, describe in box 26 con't):
13. Architectural style or vernacular type: Ranch	20. Structural system: Wood	
14. Plan shape: T	21. Ext. wall cladding: Vinyl	
15. No. of stories: 1 Story	22. Foundation material: Concrete	
16. No. of bays (1 st floor): 4	23. Basement type: Full	
17. Roof type: Monitor	24. Front porch type: Closed	27. Changes: <input type="checkbox"/> Addition(s) Date(s): <input type="checkbox"/> Altered Date(s): <input type="checkbox"/> Moved Date(s): <input type="checkbox"/> Other Date(s): Endangered by:
18. Roof material: Asphalt	25. Acreage (rural): Visible from public road? <input checked="" type="checkbox"/>	
28. Further description of building features and associated resources on continuation page. <input checked="" type="checkbox"/>		

HISTORICAL DATA

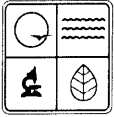
29. Construction date: 1935	32. Architect: n/a	35. Previously surveyed? <input type="checkbox"/> Survey name:
30. Significant date/period: n/a	33. Builder: n/a	36. On National Register? <input type="checkbox"/> indiv. <input type="checkbox"/> district Nomination:
31. Area(s) of significance: n/a	34. Original or significant owner: n/a	37. National Register eligible? <input type="checkbox"/> individually eligible <input type="checkbox"/> district potential
38. History and significance on continuation page. <input type="checkbox"/>		
39. Sources of information on continuation page. <input checked="" type="checkbox"/>		

OTHER:

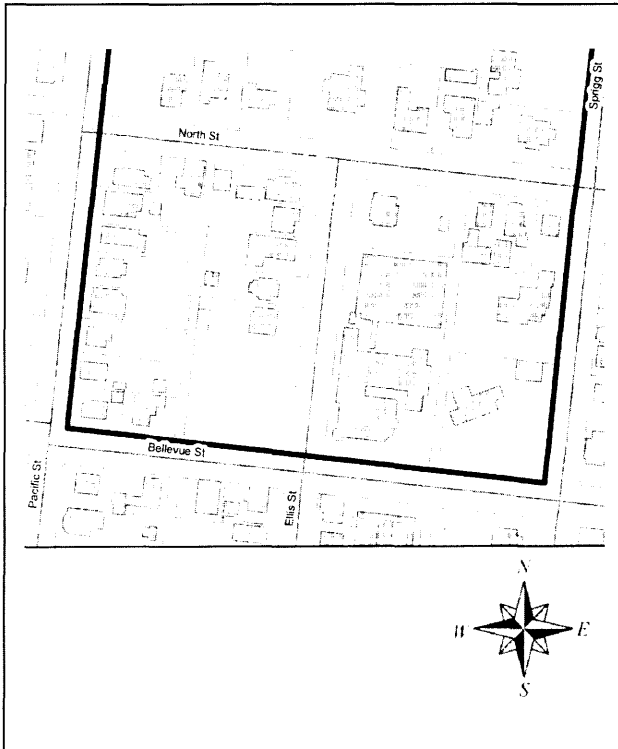
40. Current owner/address: Kernit Jay II Meystedt & Gabrielle Etux 818 North Street Cape Girardeau, MO	41. Form prepared by (name and organization): Stephanie Palmer, Marla Ives, and Karl Emch Southeast Missouri State	42. Survey date: 3/27/2009 43. Date of revisions:
---	--	--

FOR SHPO USE:


Date entered in inventory:	Level of survey <input type="checkbox"/> reconnaissance <input type="checkbox"/> intensive	Additional research needed? <input type="checkbox"/> yes <input type="checkbox"/> no
National Register Status: <input type="checkbox"/> listed <input type="checkbox"/> in listed district Name: <input type="checkbox"/> pending listing <input type="checkbox"/> eligible (individually) <input type="checkbox"/> eligible (district) <input type="checkbox"/> not eligible <input type="checkbox"/> not determined	Other:	



Location Map (include north arrow):



Site Map/plan (include north arrow):



ADDITIONAL INFORMATION:

26. (cont.) Description of environment and outbuildings.

The site consists of a large unmaintained yard overgrown with a variety of long grasses and large shade trees that stretch over the sidewalk.

28. (cont.) Further description of important architectural features.

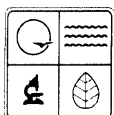
The house at 818 North street is a 1 story, T shaped house, with a Monitor roof, and an enclosed porch. The porch itself is made up of several different kinds of wrought iron designs including some pressed decorative heads. While the windows are single pane double hung with storm shutters.

38. (cont.) History and significance.

39 (cont.). Sources of information:

See Attached





ARCHITECTURAL/HISTORIC INVENTORY FORM

1. Survey No: CGSEAS001-0059		2. Survey name: Southeast Architectural Survey	
3. County: Cape Girardeau		4. Address: 825 North	
5. City: Cape Girardeau	Vicinity: <input type="checkbox"/>	6. UTM: 16/275922/4132221	7. Township Range/Section: T: 031 R: 0014 S: 032
8. Historic name (if known): n/a		9. Present other name (if known): n/a	
10. Ownership: <input checked="" type="checkbox"/> Private <input type="checkbox"/> Public		11. Historic use (if known): n/a	11. Current use: Domestic

ARCHITECTURAL INFORMATION

12. Category of property: <input checked="" type="checkbox"/> building(s) <input type="checkbox"/> site <input type="checkbox"/> structure <input type="checkbox"/> object	19. Chimney placement: n/a	26. Outbuildings (list, describe in box 26 cont):
13. Architectural style or vernacular type: Other: American Foursquare	20. Structural system: Wood	
14. Plan shape: Square	21. Ext. wall cladding: Wood Siding	
15. No. of stories: 2 1/2	22. Foundation material: Concrete	
16. No. of bays (1 st floor): 3	23. Basement type: Full	
17. Roof type: Hipped	24. Front porch type: Open	27. Changes: <input type="checkbox"/> Addition(s) Date(s): <input type="checkbox"/> Altered Date(s): <input type="checkbox"/> Moved Date(s): <input type="checkbox"/> Other Date(s): Endangered by:
18. Roof material: Asphalt	25. Acreage (rural): Visible from public road? <input checked="" type="checkbox"/>	
28. Further description of building features and associated resources on continuation page. <input checked="" type="checkbox"/>		

HISTORICAL DATA

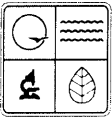
29. Construction date: 1931	32. Architect: n/a	35. Previously surveyed? <input type="checkbox"/> Survey name:
30. Significant date/period: n/a	33. Builder: n/a	36. On National Register? <input type="checkbox"/> indiv. <input type="checkbox"/> district Nomination:
31. Area(s) of significance: n/a	34. Original or significant owner: n/a	37. National Register eligible? <input type="checkbox"/> individually eligible <input type="checkbox"/> district potential
38. History and significance on continuation page. <input type="checkbox"/>		
39. Sources of information on continuation page. <input checked="" type="checkbox"/>		

OTHER:

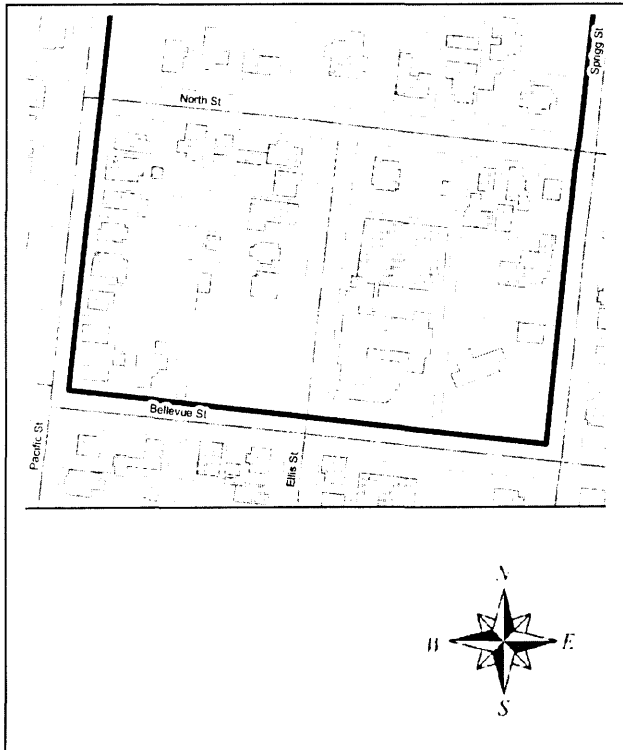
40. Current owner/address: Rivertowne Investments LLC 825 North Street Cape Girardeau, MO	41. Form prepared by (name and organization): Stephanie Palmer, Marla Ives, and Karl Emch Southeast Missouri State	42. Survey date: 43. Date of revisions:
--	--	--

FOR SHPO USE:

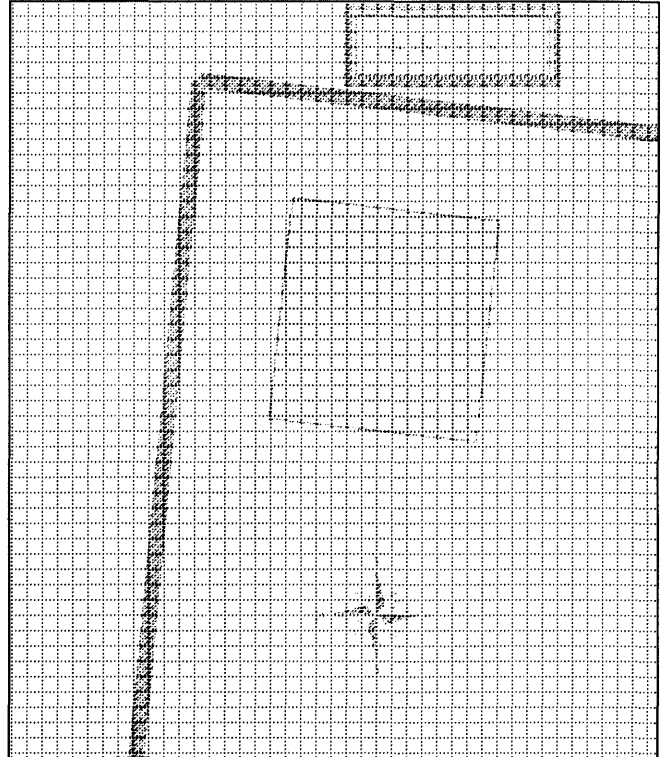
Date entered in inventory:	Level of survey <input type="checkbox"/> reconnaissance <input type="checkbox"/> intensive	Additional research needed? <input type="checkbox"/> yes <input type="checkbox"/> no
National Register Status: <input type="checkbox"/> listed <input type="checkbox"/> in listed district Name: <input type="checkbox"/> pending listing <input type="checkbox"/> eligible (individually) <input type="checkbox"/> eligible (district) <input type="checkbox"/> not eligible <input type="checkbox"/> not determined	Other:	



Location Map (include north arrow):



Site Map/plan (include north arrow):



ADDITIONAL INFORMATION:

26. (cont.) Description of environment and outbuildings.

The site consists of the primary residence and a large central tree next to the front porch opposite of the driveway.

28. (cont.) Further description of important architectural features.

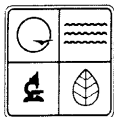
The house at 825 North St. is a 2 and 1/2 story wooden sided home with a square floor plan and an open porch. The windows are primarily small single paned double hung with the exception of two larger windows located on the right hand side of the north face. While the open porch features 3 support columns and a simplistic white wooden railing the door way exhibits a light in transom as well as an additional outer screen door.

38. (cont.) History and significance.

39 (cont.). Sources of information:

See Attached





ARCHITECTURAL/HISTORIC INVENTORY FORM

1. Survey No. CGSEAS001-0060		2. Survey name: Southeast Architectural Survey	
3. County: Cape Girardeau		4. Address: 829 North Street	
5. City: Cape Girardeau	Vicinity: <input type="checkbox"/>	6. UTM: 16/275913/4132230	7. Township/Range/Section: T: 031 R: 0014 S:032
8. Historic name (if known): n/a		9. Present/other name (if known): n/a	
10. Ownership: <input checked="" type="checkbox"/> Private <input type="checkbox"/> Public		11. Historic use (if known): n/a	11. Current use: Domestic

ARCHITECTURAL INFORMATION

12. Category of property: <input checked="" type="checkbox"/> building(s) <input type="checkbox"/> site <input type="checkbox"/> structure <input type="checkbox"/> object	19. Chimney placement: Center Straddle Ridge	26. Outbuildings (list, describe in box 26 cont): n/a
13. Architectural style or vernacular type: Ranch	20. Structural system: Concrete	
14. Plan shape: T	21. Ext. wall cladding: Stucco	
15. No. of stories: 1	22. Foundation material: Concrete	
16. No. of bays (1 st floor): 5	23. Basement type: Full	27. Changes: <input type="checkbox"/> Addition(s) Date(s): <input type="checkbox"/> Altered Date(s): <input type="checkbox"/> Moved Date(s): <input type="checkbox"/> Other Date(s): Endangered by:
17. Roof type: Cross Gable	24. Front porch type: Gallery	
18. Roof material: Asphalt	25. Acreage (rural): Visible from public road? <input checked="" type="checkbox"/>	
28. Further description of building features and associated resources on continuation page. <input checked="" type="checkbox"/>		

HISTORICAL DATA


29. Construction date: 1950	32. Architect: n/a	35. Previously surveyed? <input type="checkbox"/> Survey name:
30. Significant date/period: n/a	33. Builder: n/a	36. On National Register? <input type="checkbox"/> indiv. <input type="checkbox"/> district Nomination:
31. Area(s) of significance: n/a	34. Original or significant owner: n/a	37. National Register eligible? <input type="checkbox"/> individually eligible <input type="checkbox"/> district potential
38. History and significance on continuation page. <input type="checkbox"/>		
39. Sources of information on continuation page. <input checked="" type="checkbox"/>		

OTHER:

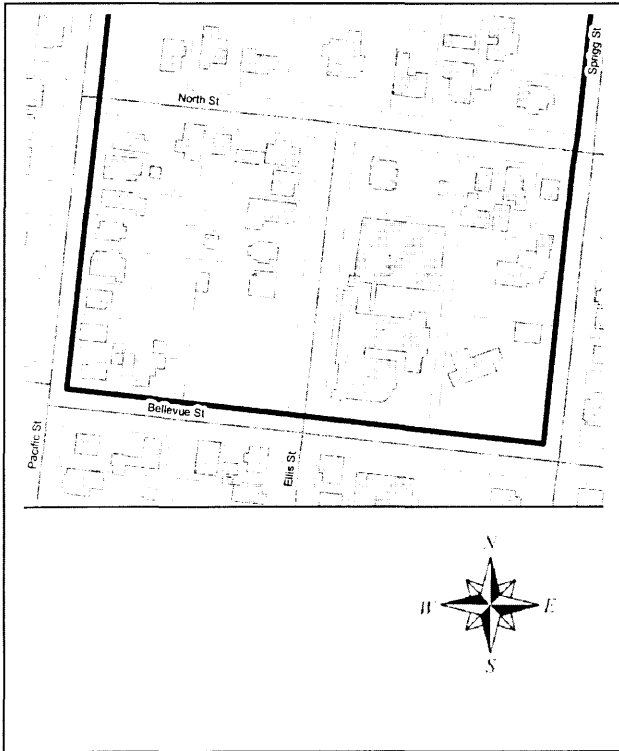
40. Current owner/address: Mary and Bert Kellerman 6 S Fountain Cape Girardeau, MO	41. Form prepared by (name and organization): Stephanie Palmer, Marla Ives, and Karl Emch Southeast Missouri State	42. Survey date: 3/27/2009
		43. Date of revisions:

FOR SHPO USE:


Date entered in inventory:	Level of survey <input type="checkbox"/> reconnaissance <input type="checkbox"/> intensive	Additional research needed? <input type="checkbox"/> yes <input type="checkbox"/> no
National Register Status: <input type="checkbox"/> listed <input type="checkbox"/> in listed district Name: <input type="checkbox"/> pending listing <input type="checkbox"/> eligible (individually) <input type="checkbox"/> eligible (district) <input type="checkbox"/> not eligible <input type="checkbox"/> not determined	Other:	



Location Map (include north arrow):



Site Map/plan (include north arrow):



ADDITIONAL INFORMATION:

26. (cont.) Description of environment and outbuildings.

The site is predominately covered by the primary residence and a large shade tree in the front yard two feet from the sidewalk. There is also an extra set of stairs parallel to the porch that lead up into the yard.

28. (cont.) Further description of important architectural features.

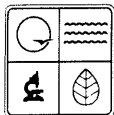
The house at 829 North Street has little to no predominate or key architectural features to any particular style, but can be simple termed as a single story cross gable ranch covered with this gray stucco. Its gallery front porch connects the apartments with the street and is constructed of wrought iron railings.

38. (cont.) History and significance.

39 (cont.). Sources of information:

See Attached





ARCHITECTURAL/HISTORIC INVENTORY FORM

1. Survey No. CGSEAS001-0061		2. Survey name: Southeast Architectural Survey	
3. County: Cape Girardeau		4. Address: 831 North Street	
5. City: Cape Girardeau	Vicinity: <input type="checkbox"/>	6. UTM: 16/275885/4132235	7. Township/Range/Section: T: 031 R: 0014 S:032
8. Historic name (if known): n/a		9. Present/other name (if known): n/a	
10. Ownership: <input checked="" type="checkbox"/> Private <input type="checkbox"/> Public		11. Historic use (if known): n/a	11. Current use: Domestic Single Dwelling

ARCHITECTURAL INFORMATION

12. Category of property: <input checked="" type="checkbox"/> building(s) <input type="checkbox"/> site <input type="checkbox"/> structure <input type="checkbox"/> object	19. Chimney placement: Side, Right and Left Straddle Ridge	26. Outbuildings (list, describe in box 26 con't):
13. Architectural style or vernacular type: Colonial Revival	20. Structural system: Brick	
14. Plan shape: Rectangle	21. Ext. wall cladding: Brick	
15. No. of stories: 2 Stories	22. Foundation material: Concrete	
16. No. of bays (1 st floor): 10	23. Basement type: Full	
17. Roof type: Side Gable	24. Front porch type: Stoop	27. Changes: <input type="checkbox"/> Addition(s) Date(s): <input type="checkbox"/> Altered Date(s): <input type="checkbox"/> Moved Date(s): <input type="checkbox"/> Other Date(s): Endangered by:
18. Roof material: Asbestos	25. Acreage (rural): Visible from public road? <input checked="" type="checkbox"/>	
28. Further description of building features and associated resources on continuation page. <input checked="" type="checkbox"/>		

HISTORICAL DATA

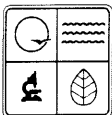
29. Construction date: 1935	32. Architect: n/a	35. Previously surveyed? <input type="checkbox"/> Survey name:
30. Significant date period: n/a	33. Builder: n/a	36. On National Register? <input type="checkbox"/> indiv. <input type="checkbox"/> district Nomination:
31. Area(s) of significance: n/a	34. Original or significant owner: n/a	37. National Register eligible? <input type="checkbox"/> individually eligible <input type="checkbox"/> district potential
38. History and significance on continuation page. <input type="checkbox"/>		
39. Sources of information on continuation page. <input checked="" type="checkbox"/>		

OTHER:

40. Current owner/address: Elizabeth Knot 831 North Street Cape Girardeau, MO	41. Form prepared by (name and organization): Stephanie Palmer, Marla Ives, and Karl Emch Southeast Missouri State	42. Survey date:
		43. Date of revisions:

FOR SHPO USE:

Date entered in inventory:	Level of survey <input type="checkbox"/> reconnaissance <input type="checkbox"/> intensive	Additional research needed? <input type="checkbox"/> yes <input type="checkbox"/> no
----------------------------	---	---



ARCHITECTURAL/HISTORIC INVENTORY FORM

National Register Status:

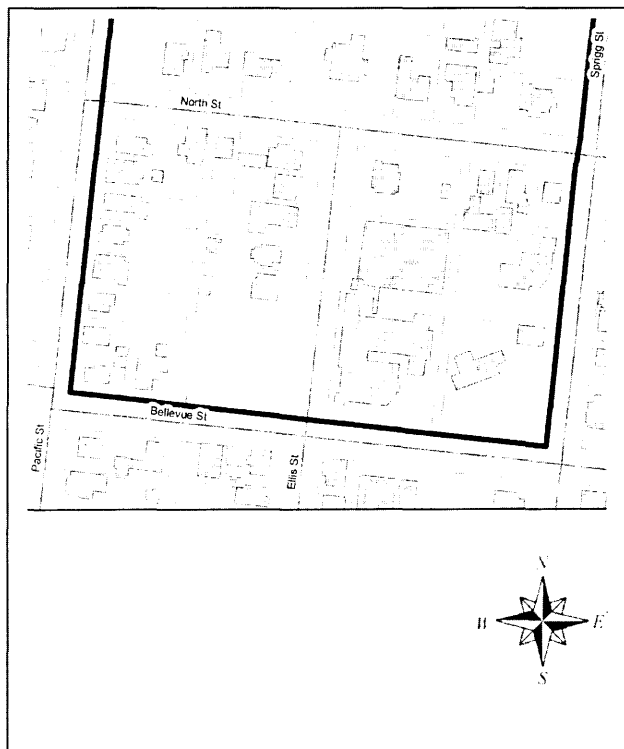
☐ listed ☐ in listed district

Name:

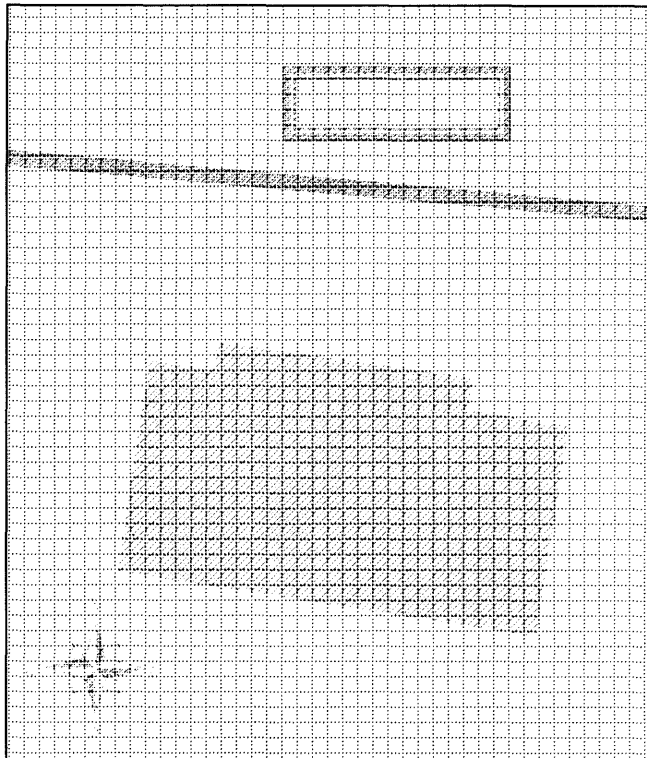
☐ pending listing ☐ eligible (individually)
☐ eligible (district) ☐ not eligible
☐ not determined

Other:

Location Map (include north arrow):



Site Map/plan (include north arrow):



ADDITIONAL INFORMATION:

26. (cont.) Description of environment and outbuildings.

The Site is set back from the roadway toward the college campus and is what seems to be an abandoned house with fallen gutters and broken shutters.

28. (cont.) Further description of important architectural features.

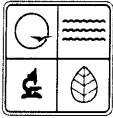
The house at 831 North street is 2 stories tall and has two side additions including a garage. The windows are primarily six over six sash windows with the exception to the belt course windows located on the second story over the garage area. The broken pediment over the door way and the thick white frame made to look like small pillars makes the door the main focal point of the building. While the belt course brick and mimicked key stone archway over the garage help divide the building visually.

38. (cont.) History and significance.

39 (cont.). Sources of information:

See Attached



**ARCHITECTURAL/HISTORIC INVENTORY FORM**

1. Survey No. CGSEAS001-0068		2. Survey name: Southeast Architectural Survey	
3. County: Cape Girardeau		4. Address: 300 Pacific St.	
5. City: Cape Girardeau	Vicinity: <input type="checkbox"/>	6. UTM: 16/275847/4132109	7. Township/Range/Section: T: 031 R: 0014 S:032
8. Historic name (if known): n/a		9. Present/other name (if known): n/a	
10. Ownership: <input checked="" type="checkbox"/> Private <input type="checkbox"/> Public		11. Historic use (if known): n/a	11. Current use: Domestic

ARCHITECTURAL INFORMATION

12. Category of property: <input checked="" type="checkbox"/> building(s) <input type="checkbox"/> site <input type="checkbox"/> structure <input type="checkbox"/> object	19. Chimney placement: Centre Straddle Ridge	26. Outbuildings (list, describe in box 26 con't): Garage
13. Architectural style or vernacular type: Other	20. Structural system: Wood	
14. Plan shape: Rectangle	21. Ext. wall cladding: Aluminum Siding	
15. No. of stories: 2 1/2	22. Foundation material: Concrete	
16. No. of bays (1 st floor): 4	23. Basement type: Full	27. Changes: <input type="checkbox"/> Addition(s) Date(s): <input type="checkbox"/> Altered Date(s): <input type="checkbox"/> Moved Date(s): <input type="checkbox"/> Other Date(s): Endangered by:
17. Roof type: Cross Gable	24. Front porch type: Stoop	
18. Roof material: Asphalt	25. Acreage (rural): Visible from public road? <input checked="" type="checkbox"/>	
28. Further description of building features and associated resources on continuation page. <input checked="" type="checkbox"/>		

HISTORICAL DATA

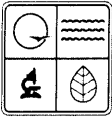
29. Construction date: 1930	32. Architect: n/a	35. Previously surveyed? <input type="checkbox"/> Survey name:
30. Significant date/period: n/a	33. Builder: n/a	36. On National Register? <input type="checkbox"/> indiv. <input type="checkbox"/> district Nomination:
31. Area(s) of significance: n/a	34. Original or significant owner:	37. National Register eligible? <input type="checkbox"/> individually eligible <input type="checkbox"/> district potential
38. History and significance on continuation page. <input type="checkbox"/>		
39. Sources of information on continuation page. <input checked="" type="checkbox"/>		

OTHER:

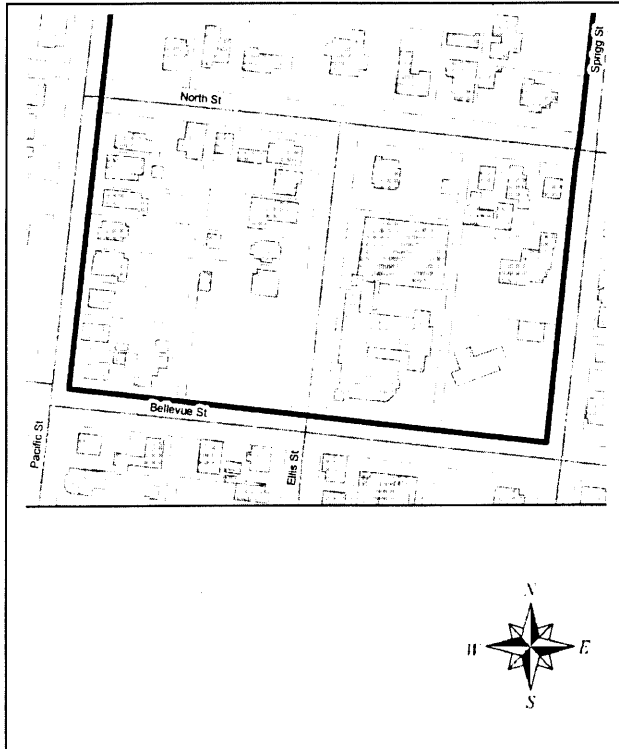
40. Current owner/address: Shiloh, LLC Route 61 and Broadway Cape Girardeau, MO	41. Form prepared by (name and organization): Stephanie Palmer, Marla Ives, and Karl Emch Southeast Missouri State	42. Survey date: 3/27/2009
		43. Date of revisions:

FOR SHPO USE:


Date entered in inventory:	Level of survey <input type="checkbox"/> reconnaissance <input type="checkbox"/> intensive	Additional research needed? <input type="checkbox"/> yes <input type="checkbox"/> no
National Register Status: <input type="checkbox"/> listed <input type="checkbox"/> in listed district Name: <input type="checkbox"/> pending listing <input type="checkbox"/> eligible (individually) <input type="checkbox"/> eligible (district) <input type="checkbox"/> not eligible <input type="checkbox"/> not determined	Other:	



Location Map (include north arrow):



Site Map/plan (include north arrow):



ADDITIONAL INFORMATION:

26. (cont.) Description of environment and outbuildings.

The house faces west onto Pacific St. sitting about ten feet from the public sidewalk with a driveway on the opposite side on Bellevue St. that leads back to a small garage.

28. (cont.) Further description of important architectural features.


The house located at 300 Pacific is a 2 and ½ story building with an irregular floor, asphalt shingles, and aluminum siding. Its windows are predominately newer double hung with the exception of a 6 over 6 sash window in the side addition of the house. One other defining feature would be the large vent like slatted window in the attic area.

38. (cont.) History and significance.

39 (cont.). Sources of information:

See Attached





ARCHITECTURAL/HISTORIC INVENTORY FORM

1. Survey No. CGSEAS001-067		2. Survey name: Southeast Architectural Survey	
3. County: Cape Girardeau		4. Address: 310 Pacific	
5. City: Cape Girardeau	Vicinity: <input type="checkbox"/>	6. UTM: 16/275845/4132125	7. Township/Range/Section: T: 031 R: 0014 S: 032
8. Historic name (if known): n/a		9. Present/other name (if known): n/a	
10. Ownership: <input checked="" type="checkbox"/> Private <input type="checkbox"/> Public		11. Historic use (if known): n/a	11. Current use: Domestic

ARCHITECTURAL INFORMATION

12. Category of property: <input checked="" type="checkbox"/> building(s) <input type="checkbox"/> site <input type="checkbox"/> structure <input type="checkbox"/> object	19. Chimney placement: Side, Left Side Slope	26. Outbuildings (list, describe in box 26 con't):
13. Architectural style or vernacular type: Other: American Foursquare	20. Structural system: Wood	
14. Plan shape: Rectangle	21. Ext. wall cladding: Aluminum Siding	
15. No. of stories: 2 1/2	22. Foundation material: Concrete	
16. No. of bays (1 st floor): 6	23. Basement type: Full	
17. Roof type: Hipped	24. Front porch type: Enclosed	
18. Roof material: Asphalt	25. Acreage (rural): Visible from public road? <input checked="" type="checkbox"/>	27. Changes: <input type="checkbox"/> Addition(s) Date(s): <input checked="" type="checkbox"/> Altered Date(s): <input type="checkbox"/> Moved Date(s): <input type="checkbox"/> Other Date(s): Endangered by:
28. Further description of building features and associated resources on continuation page. <input checked="" type="checkbox"/>		

HISTORICAL DATA

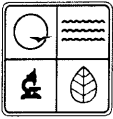
29. Construction date: 1930	32. Architect: n/a	35. Previously surveyed? <input type="checkbox"/> Survey name:
30. Significant date/period: n/a	33. Builder: n/a	36. On National Register? <input type="checkbox"/> indiv. <input type="checkbox"/> district Nomination:
31. Area(s) of significance: n/a	34. Original or significant owner: n/a	37. National Register eligible? <input type="checkbox"/> individually eligible <input type="checkbox"/> district potential
38. History and significance on continuation page. <input type="checkbox"/>		
39. Sources of information on continuation page. <input checked="" type="checkbox"/>		

OTHER:

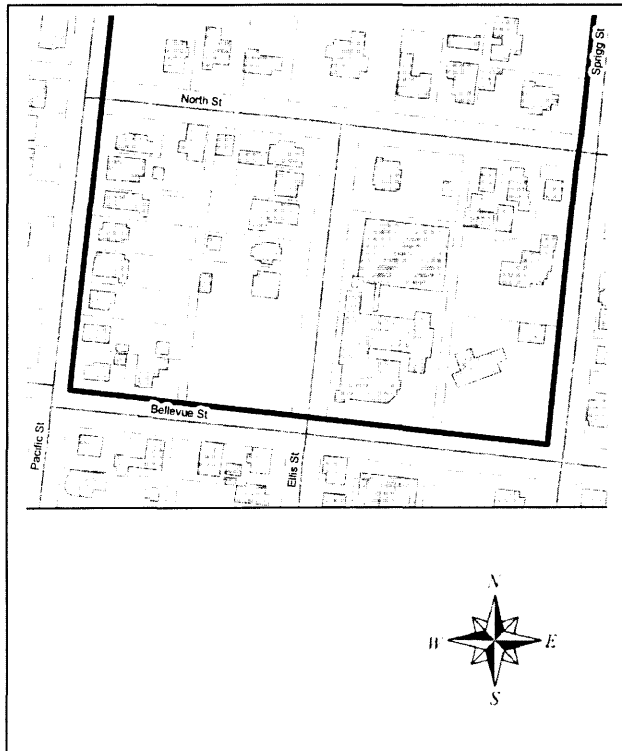
40. Current owner/address: Jerel Litchenegger 207 N West End Blvd Cape Girardeau, MO	41. Form prepared by (name and organization): Stephanie Palmer, Marla Ives, and Karl Emch Southeast Missouri State	42. Survey date: 3/27/2009
		43. Date of revisions:

FOR SHPO USE:


Date entered in inventory:	Level of survey <input type="checkbox"/> reconnaissance <input type="checkbox"/> intensive	Additional research needed? <input type="checkbox"/> yes <input type="checkbox"/> no
National Register Status: <input type="checkbox"/> listed <input type="checkbox"/> in listed district Name: <input type="checkbox"/> pending listing <input type="checkbox"/> eligible (individually) <input type="checkbox"/> eligible (district) <input type="checkbox"/> not eligible <input type="checkbox"/> not determined	Other:	



Location Map (include north arrow):



Site Map/plan (include north arrow):



ADDITIONAL INFORMATION:

26. (cont.) Description of environment and outbuildings.

The site consists predominately of a 2 and ½ story tall altered American foursquare house that is set about ten feet from the sidewalk. In plain view of the street on the north side of the building is small driveway that heads back into the connecting alley.

28. (cont.) Further description of important architectural features.

The house located at 310 Pacific is a 2 and ½ story American foursquare house with a hipped roof and dormers on its symmetrical front, the exterior is like many of the buildings in the area covered in the modern aluminum siding and asphalt shingles. Some other feature include an enclosed porch area, double hung windows, and a south façade brick chimney.


38. (cont.) History and significance.

n/a

39 (cont.). Sources of information:

See Attached





ARCHITECTURAL/HISTORIC INVENTORY FORM

1. Survey No. CGSEAS001-0066		2. Survey name: Southeast Architectural Survey	
3. County: Cape Girardeau		4. Address: 320 Pacific	
5. City: Cape Girardeau	Vicinity: <input type="checkbox"/>	6. UTM: 16/275848/4132147	7. Township/Range/Section: T: 031 R: 0014 S: 032
8. Historic name (if known): n/a		9. Present/other name (if known): n/a	
10. Ownership: <input checked="" type="checkbox"/> Private <input type="checkbox"/> Public		11. Historic use (if known): n/a	11. Current use: Domestic

ARCHITECTURAL INFORMATION

12. Category of property: <input checked="" type="checkbox"/> building(s) <input type="checkbox"/> site <input type="checkbox"/> structure <input type="checkbox"/> object	19. Chimney placement: n/a	26. Outbuildings (list, describe in box 26 con't):
13. Architectural style or vernacular type: Other	20. Structural system: Brick	
14. Plan shape: Square	21. Ext. wall cladding: Aluminum Siding	
15. No. of stories: 3 Stories	22. Foundation material: Masonry	
16. No. of bays (1 st floor): 3	23. Basement type: Full	
17. Roof type: Salt Box	24. Front porch type: Portico	27. Changes: <input type="checkbox"/> Addition(s) Date(s): <input type="checkbox"/> Altered Date(s): <input type="checkbox"/> Moved Date(s): <input type="checkbox"/> Other Date(s):
18. Roof material: Asphalt	25. Acreage (rural): Visible from public road? <input checked="" type="checkbox"/>	Endangered by:
28. Further description of building features and associated resources on continuation page. <input checked="" type="checkbox"/>		

HISTORICAL DATA

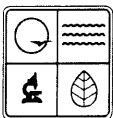
29. Construction date: 1910	32. Architect: n/a	35. Previously surveyed? <input type="checkbox"/> Survey name:
30. Significant date/period: n/a	33. Builder: n/a	36. On National Register? <input type="checkbox"/> indiv. <input type="checkbox"/> district Nomination:
31. Area(s) of significance: n/a	34. Original or significant owner: n/a	37. National Register eligible? <input type="checkbox"/> individually eligible <input type="checkbox"/> district potential
38. History and significance on continuation page. <input type="checkbox"/>		
39. Sources of information on continuation page. <input checked="" type="checkbox"/>		

OTHER:

40. Current owner/address: Charles Roberts 320 North Pacific Cape Girardeau, MO	41. Form prepared by (name and organization): Stephanie Palmer, Marla Ives, and Karl Emch Southeast Missouri State	42. Survey date: 3/27/2009
		43. Date of revisions:

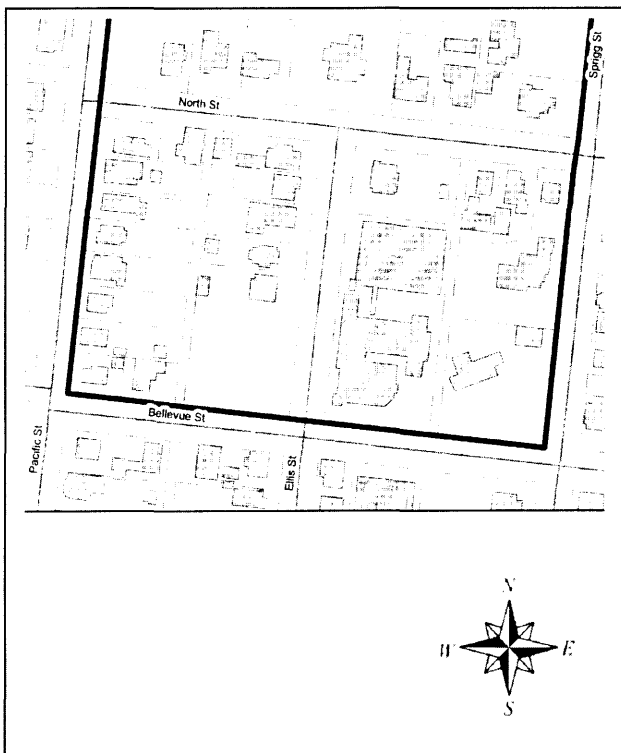
FOR SHPO USE:

Date entered in inventory:	Level of survey <input type="checkbox"/> reconnaissance <input type="checkbox"/> intensive	Additional research needed? <input type="checkbox"/> yes <input type="checkbox"/> no
National Register Status: <input type="checkbox"/> listed <input type="checkbox"/> in listed district Name: <input type="checkbox"/> pending listing <input type="checkbox"/> eligible (individually) <input type="checkbox"/> eligible (district) <input type="checkbox"/> not eligible <input type="checkbox"/> not determined	Other:	

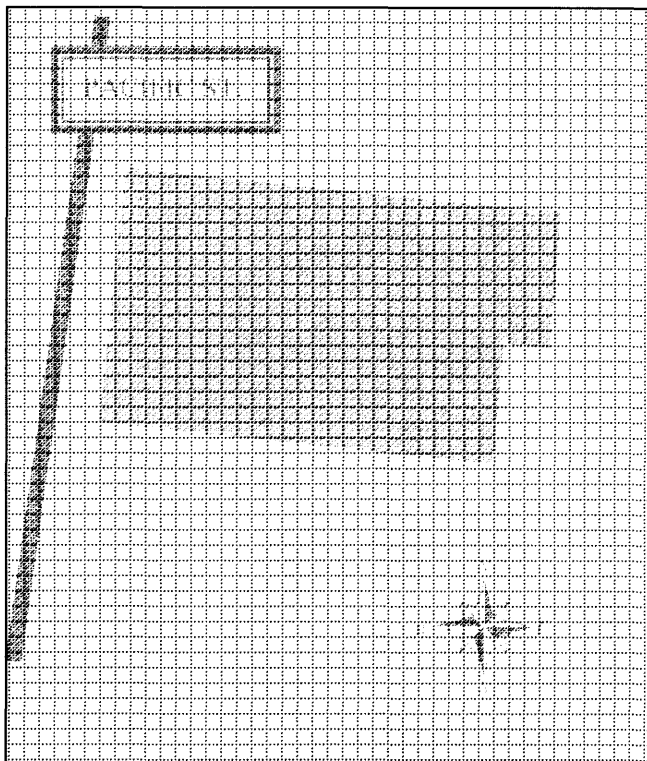


320 Pacific

Location Map (include north arrow):



Site Map/plan (include north arrow):



ADDITIONAL INFORMATION:

26. (cont.) Description of environment and outbuildings.

The site is predominantly consists of the house that is set back ten feet from the side walk and has no visible outbuildings.

28. (cont.) Further description of important architectural features.

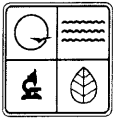
The house on 320 Pacific street is 3 stories tall with a square floor plan. Some other features include double hung six over six windows and a dental cornice line and a small portico porch. The roof itself is a typical salt box type with a central metal chimney and grey asphalt shingles.

38. (cont.) History and significance.

39 (cont.). Sources of information:

See Attached





ARCHITECTURAL/HISTORIC INVENTORY FORM

1. Survey No. CGSEAS001-0065		2. Survey name: Southeast Architectural Survey	
3. County: Cape Girardeau		4. Address: 322 Pacific St.	
5. City: Cape Girardeau	Vicinity: <input type="checkbox"/>	6. UTM: 16/275853/4132166	7. Township/Range/Section: T: 031 R: 0014 S:032
8. Historic name (if known): n/a		9. Present/other name (if known): n/a	
10. Ownership: <input checked="" type="checkbox"/> Private <input type="checkbox"/> Public		11. Historic use (if known): n/a	11. Current use: Domestic

ARCHITECTURAL INFORMATION

12. Category of property: <input checked="" type="checkbox"/> building(s) <input type="checkbox"/> site <input type="checkbox"/> structure <input type="checkbox"/> object	19. Chimney placement: Center Straddle Ridge	26. Outbuildings (list, describe in box 26 con't):
13. Architectural style or vernacular type: Mixed	20. Structural system: Wood	
14. Plan shape: Irregular	21. Ext. wall cladding: Brick	
15. No. of stories: 2 Stories	22. Foundation material: Concrete	
16. No. of bays (1 st floor): 12	23. Basement type: Full	
17. Roof type: Side Cross Gable	24. Front porch type: Stoop	27. Changes: <input type="checkbox"/> Addition(s) Date(s): <input type="checkbox"/> Altered Date(s): <input type="checkbox"/> Moved Date(s): <input type="checkbox"/> Other Date(s): Endangered by:
18. Roof material: Asphalt	25. Acreage (rural): Visible from public road? <input checked="" type="checkbox"/>	
28. Further description of building features and associated resources on continuation page. <input checked="" type="checkbox"/>		

HISTORICAL DATA


29. Construction date: 1939	32. Architect: n/a	35. Previously surveyed? <input type="checkbox"/> Survey name:
30. Significant date/period: n/a	33. Builder: n/a	36. On National Register? <input type="checkbox"/> indiv. <input type="checkbox"/> district Nomination:
31. Area(s) of significance: n/a	34. Original or significant owner: n/a	37. National Register eligible? <input type="checkbox"/> individually eligible <input type="checkbox"/> district potential
38. History and significance on continuation page. <input type="checkbox"/>		
39. Sources of information on continuation page. <input checked="" type="checkbox"/>		

OTHER:

40. Current owner/address: c/o Bailey, John R. + Virginia Trustees 322 North Pacific Cape Girardeau, MO	41. Form prepared by (name and organization): Stephanie Palmer, Marla Ives, and Karl Emch Southeast Missouri State	42. Survey date: 43. Date of revisions:
--	--	--

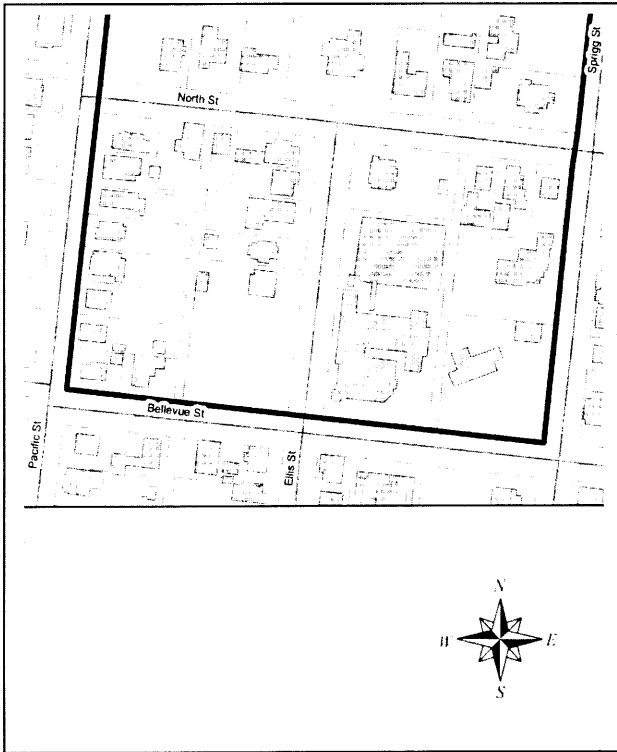
FOR SHPO USE:

Date entered in inventory:	Level of survey <input type="checkbox"/> reconnaissance <input type="checkbox"/> intensive	Additional research needed? <input type="checkbox"/> yes <input type="checkbox"/> no
National Register Status: <input type="checkbox"/> listed <input type="checkbox"/> in listed district Name: <input type="checkbox"/> pending listing <input type="checkbox"/> eligible (individually) <input type="checkbox"/> eligible (district) <input type="checkbox"/> not eligible <input type="checkbox"/> not determined	Other:	

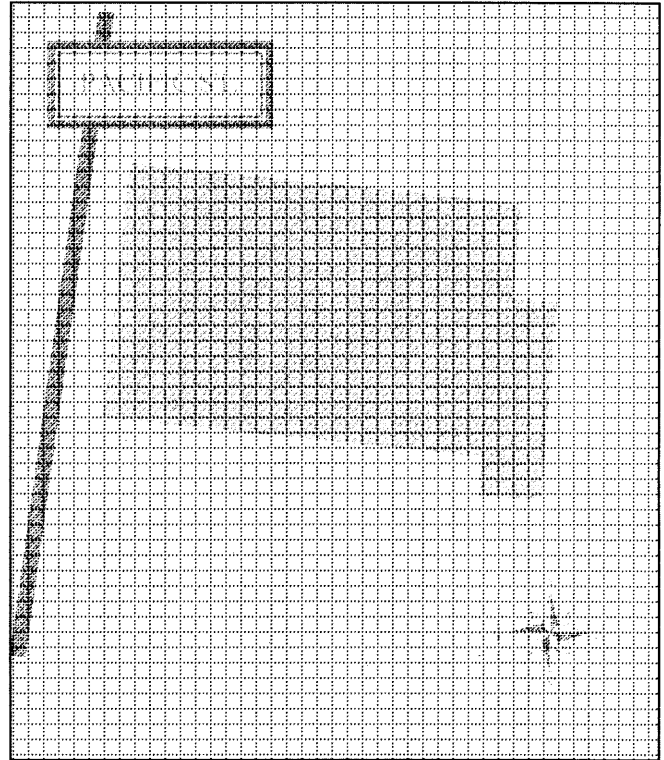


ARCHITECTURAL/HISTORIC INVENTORY FORM

Location Map (include north arrow):



Site Map/plan (include north arrow):



ADDITIONAL INFORMATION:

26. (cont.) Description of environment and outbuildings.

The site consists of the predominate house facing west on Pacific set on a well maintained yard about the entrance is about ten feet from the sidewalk.

28. (cont.) Further description of important architectural features.


The house on 322 Pacific is a mixed style 2 story houses with its main exterior finish being brick on the first floor and white siding on the second floor. Dividing these floors is a dental belt course that expands over the porch and the broken pediment door and around the house next to the car port. The roof then goes from being a simple cross gable roof to a side bell cast roof on the northern side of the house.

38. (cont.) History and significance.

39 (cont.). Sources of information:

See Attached





ARCHITECTURAL/HISTORIC INVENTORY FORM

1. Survey No. CGSEAS001-0064		2. Survey name: Southeast Architectural Survey	
3. County: Cape Girardeau		4. Address: 324 Pacific Street.	
5. City: Cape Girardeau	Vicinity: <input type="checkbox"/>	6. UTM: 16/275855/4132176	7. Township/Range/Section: T: 031 R: 0014 S: 032
8. Historic name (if known): n/a		9. Present/other name (if known): n/a	
10. Ownership: <input checked="" type="checkbox"/> Private <input type="checkbox"/> Public		11. Historic use (if known): n/a	11. Current use: Domestic

ARCHITECTURAL INFORMATION

12. Category of property: <input checked="" type="checkbox"/> building(s) <input type="checkbox"/> site <input type="checkbox"/> structure <input type="checkbox"/> object	19. Chimney placement: Side, Right Side Slope	26. Outbuildings (list, describe in box 26 con't):
13. Architectural style or vernacular type: Other	20. Structural system: Brick on Masonry	
14. Plan shape: Irregular	21. Ext. wall cladding: Brick	
15. No. of stories: 1 story	22. Foundation material: Brick	
16. No. of bays (1 st floor): 3	23. Basement type: Full	
17. Roof type: Hipped	24. Front porch type: Closed	27. Changes: <input type="checkbox"/> Addition(s) Date(s): <input type="checkbox"/> Altered Date(s): <input type="checkbox"/> Moved Date(s): <input type="checkbox"/> Other Date(s):
18. Roof material: Asphalt	25. Acreage (rural): Visible from public road? <input checked="" type="checkbox"/>	Endangered by:
28. Further description of building features and associated resources on continuation page. <input checked="" type="checkbox"/>		

HISTORICAL DATA

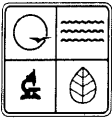
29. Construction date: 1925	32. Architect: n/a	35. Previously surveyed? <input type="checkbox"/> Survey name:
30. Significant date/period: n/a	33. Builder: n/a	36. On National Register? <input type="checkbox"/> indiv. <input type="checkbox"/> district Nomination:
31. Area(s) of significance: n/a	34. Original or significant owner: n/a	37. National Register eligible? <input type="checkbox"/> individually eligible <input type="checkbox"/> district potential
38. History and significance on continuation page. <input type="checkbox"/>		
39. Sources of information on continuation page. <input checked="" type="checkbox"/>		

OTHER:

40. Current owner/address: Kathryn Rodgers 324 N. Pacific Cape Girardeau, Mo	41. Form prepared by (name and organization): Stephanie Palmer, Marla Ives, and Karl Emch Southeast Missouri State	42. Survey date: 3/27/2009
		43. Date of revisions:

FOR SHPO USE:

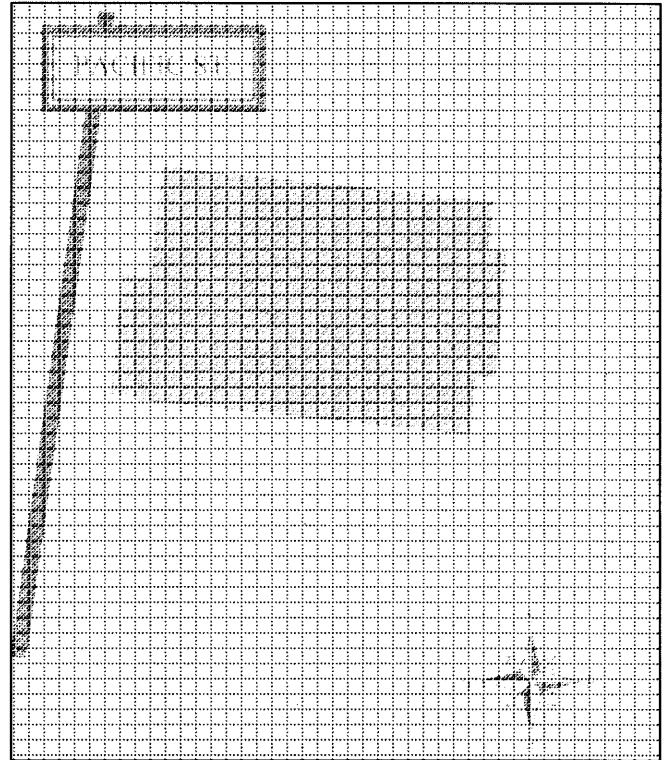
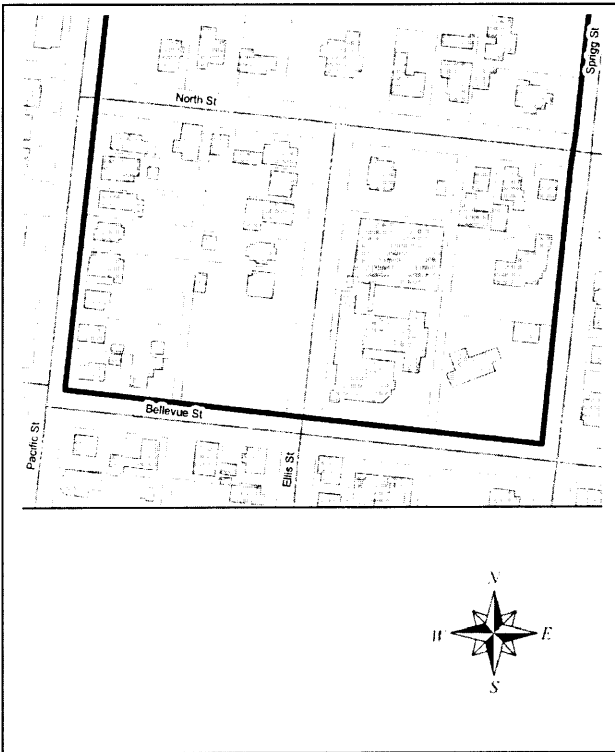
Date entered in inventory:	Level of survey <input type="checkbox"/> reconnaissance <input type="checkbox"/> intensive	Additional research needed? <input type="checkbox"/> yes <input type="checkbox"/> no
National Register Status: <input type="checkbox"/> listed <input type="checkbox"/> in listed district Name: <input type="checkbox"/> pending listing <input type="checkbox"/> eligible (individually) <input type="checkbox"/> eligible (district) <input type="checkbox"/> not eligible <input type="checkbox"/> not determined	Other:	



ARCHITECTURAL/HISTORIC INVENTORY FORM

Location Map (include north arrow):

Site Map/plan (include north arrow):



ADDITIONAL INFORMATION:

26. (cont.) Description of environment and outbuildings.

The site besides of consisting of the one story house also is home to a large amount of small shrubs and large overhanging trees.

28. (cont.) Further description of important architectural features.

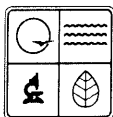
The house on 324 Pacific is a single story brick dwelling with a closed offset porch and asphalt shingled hipped roof. In some areas in which the vegetation has been removed so has the concrete cover revealing the brick foundation. The double hung windows in the front of the building near the entrance are set into a brick arch. While the doorway itself contains side lights and square door in a similar arched brick frame.

38. (cont.) History and significance.

39 (cont.). Sources of information:

See Attached





ARCHITECTURAL/HISTORIC INVENTORY FORM

1. Survey No. CGSEAS001-0063		2. Survey name: Southeast Architectural Survey	
3. County: Cape Girardeau		4. Address: 330 Pacific	
5. City: Cape Girardeau	Vicinity: <input type="checkbox"/>	6. UTM: 16/275858/4132196	7. Township/Range/Section: T: 031 R: 0014 S: 032
8. Historic name (if known): n/a		9. Present/other name (if known): n/a	
10. Ownership: <input checked="" type="checkbox"/> Private <input type="checkbox"/> Public		11. Historic use (if known): n/a	11. Current use: Domestic

ARCHITECTURAL INFORMATION

12. Category of property: <input checked="" type="checkbox"/> building(s) <input type="checkbox"/> site <input type="checkbox"/> structure <input type="checkbox"/> object	19. Chimney placement: Center	26. Outbuildings (list, describe in box 26 con't):
13. Architectural style or vernacular type: Other: American Foursquare	20. Structural system: Brick on Masonry	
14. Plan shape: Rectangle	21. Ext. wall cladding: Brick	
15. No. of stories: 2 1/2	22. Foundation material: Concrete	
16. No. of bays (1 st floor): 8	23. Basement type: Full	
17. Roof type: Hipped	24. Front porch type: Closed	27. Changes: <input type="checkbox"/> Addition(s) Date(s): <input type="checkbox"/> Altered Date(s): <input type="checkbox"/> Moved Date(s): <input type="checkbox"/> Other Date(s): Endangered by:
18. Roof material: Asphalt	25. Acreage (rural): Visible from public road? <input checked="" type="checkbox"/>	
28. Further description of building features and associated resources on continuation page. <input checked="" type="checkbox"/>		

HISTORICAL DATA

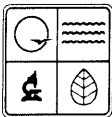
29. Construction date: 1920	32. Architect: n/a	35. Previously surveyed? <input type="checkbox"/> Survey name:
30. Significant date/period: n/a	33. Builder: n/a	36. On National Register? <input type="checkbox"/> indiv. <input type="checkbox"/> district Nomination:
31. Area(s) of significance: n/a	34. Original or significant owner: n/a	37. National Register eligible? <input type="checkbox"/> individually eligible <input type="checkbox"/> district potential
38. History and significance on continuation page. <input type="checkbox"/>		
39. Sources of information on continuation page. <input checked="" type="checkbox"/>		

OTHER:

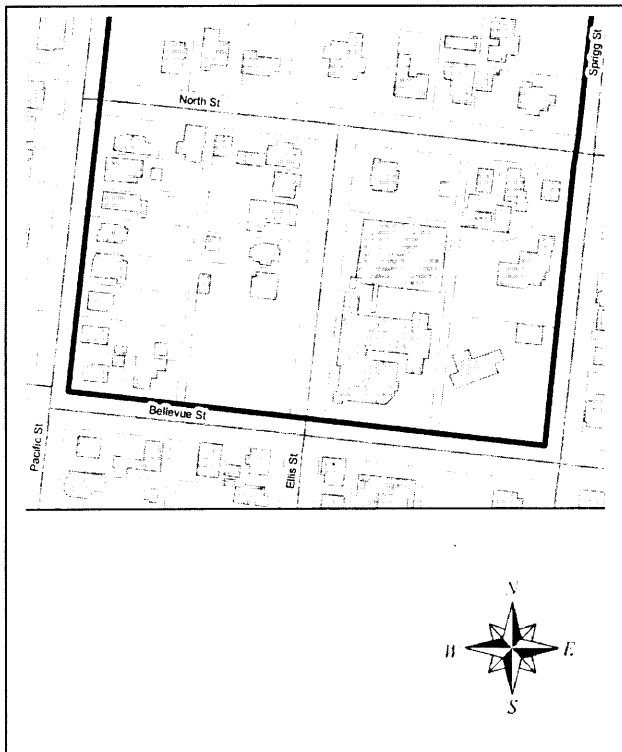
40. Current owner/address: Elite Development 2607 Prairie Ln Cape Girardeau, MO	41. Form prepared by (name and organization): Stephanie Palmer, Marla Ives, and Karl Emch Southeast Missouri State	42. Survey date: 3/27/2009
		43. Date of revisions:

FOR SHPO USE:

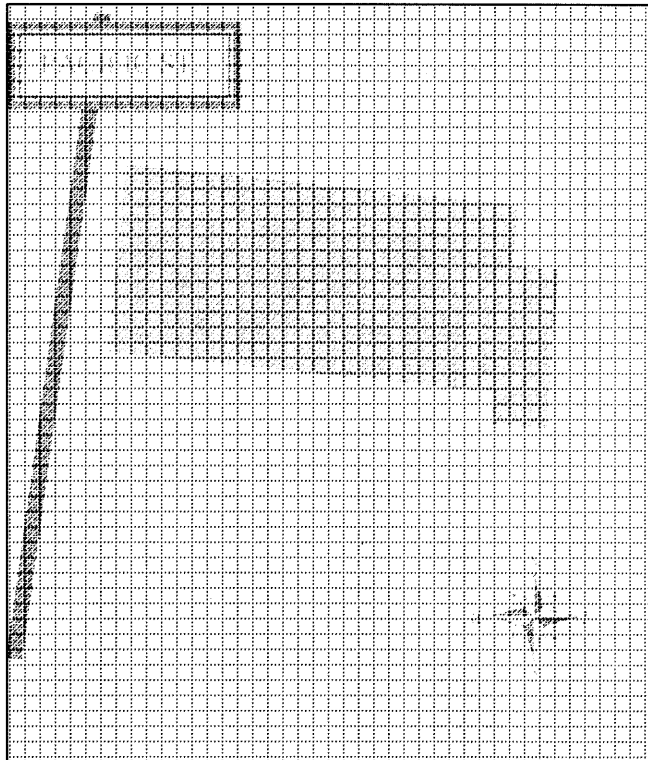
Date entered in inventory:	Level of survey <input type="checkbox"/> reconnaissance <input type="checkbox"/> intensive	Additional research needed? <input type="checkbox"/> yes <input type="checkbox"/> no
National Register Status: <input type="checkbox"/> listed <input type="checkbox"/> in listed district Name: <input type="checkbox"/> pending listing <input type="checkbox"/> eligible (individually) <input type="checkbox"/> eligible (district) <input type="checkbox"/> not eligible <input type="checkbox"/> not determined	Other:	



Location Map (include north arrow):



Site Map/plan (include north arrow):



ADDITIONAL INFORMATION:

26. (cont.) Description of environment and outbuildings.

The site has multiple trees and other points of overgrown vegetation along with the primary building in the center of the lot.

28. (cont.) Further description of important architectural features.

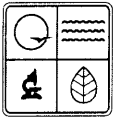
The house at 330 Pacific is a 2 and 1/2 story altered American foursquare house with the traditional hipped roof and dormer. The building features both casement windows and double hung windows. There are also aluminum awnings that cap each window including those on the side 2 story bay.

38. (cont.) History and significance.

39 (cont.). Sources of information:

See Attached





ARCHITECTURAL/HISTORIC INVENTORY FORM

1. Survey No. CGSEAS001-0062		2. Survey name: Southeast Architectural Survey	
3. County: Cape Girardeau		4. Address: 338 Pacific Street.	
5. City: Cape Girardeau	Vicinity: <input type="checkbox"/>	6. UTM: 16/275870/4132215	7. Township/Range/Section: T: 031 R: 0014 S: 032
8. Historic name (if known): n/a		9. Present/other name (if known): n/a	
10. Ownership: <input checked="" type="checkbox"/> Private <input type="checkbox"/> Public		11. Historic use (if known): n/a	11. Current use: Domestic

ARCHITECTURAL INFORMATION

12. Category of property: <input checked="" type="checkbox"/> building(s) <input type="checkbox"/> site <input type="checkbox"/> structure <input type="checkbox"/> object	19. Chimney placement: Side, Left Side Slope	26. Outbuildings (list, describe in box 26 con't): Garage
13. Architectural style or vernacular type: Other: American Foursquare	20. Structural system: Brick	
14. Plan shape: Rectangle	21. Ext. wall cladding: Brick	
15. No. of stories: 2 1/2	22. Foundation material: Concrete	
16. No. of bays (1 st floor): 4	23. Basement type: Full	27. Changes: <input type="checkbox"/> Addition(s) Date(s): <input type="checkbox"/> Altered Date(s): <input type="checkbox"/> Moved Date(s): <input type="checkbox"/> Other Date(s): Endangered by:
17. Roof type: Hipped	24. Front porch type: 2 Story Gallery	
18. Roof material: Asphalt	25. Acreage (rural): Visible from public road? <input checked="" type="checkbox"/>	
28. Further description of building features and associated resources on continuation page. <input checked="" type="checkbox"/>		

HISTORICAL DATA


29. Construction date: 1920	32. Architect: n/a	35. Previously surveyed? <input type="checkbox"/> Survey name:
30. Significant date/period: n/a	33. Builder: n/a	36. On National Register? <input type="checkbox"/> indiv. <input type="checkbox"/> district Nomination:
31. Area(s) of significance: n/a	34. Original or significant owner: n/a	37. National Register eligible? <input type="checkbox"/> individually eligible <input type="checkbox"/> district potential
38. History and significance on continuation page. <input type="checkbox"/>		
39. Sources of information on continuation page. <input checked="" type="checkbox"/>		

OTHER:

40. Current owner/address: Charlotte G Adams 705 N Park Sikeston, MO	41. Form prepared by (name and organization): Stephanie Palmer, Marla Ives, and Karl Emch Southeast Missouri State	42. Survey date: 43. Date of revisions:
---	--	--

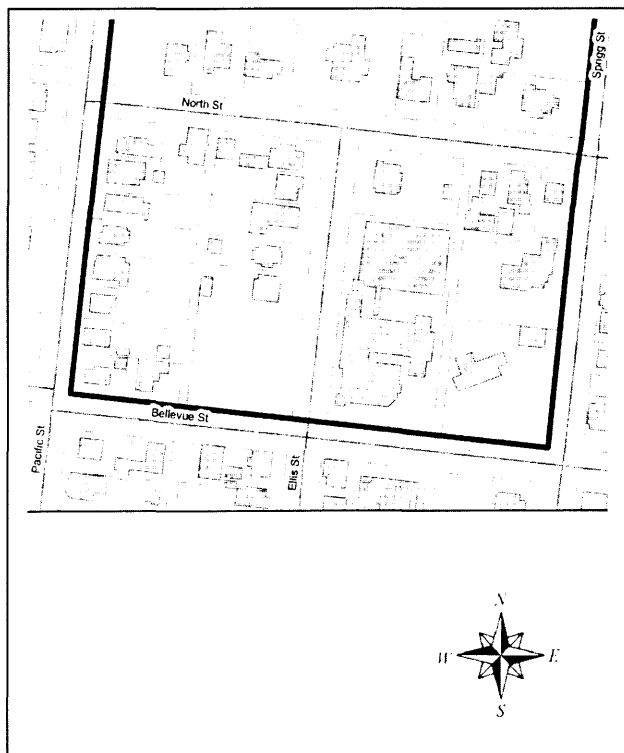
FOR SHPO USE:

Date entered in inventory:	Level of survey <input type="checkbox"/> reconnaissance <input type="checkbox"/> intensive	Additional research needed? <input type="checkbox"/> yes <input type="checkbox"/> no
National Register Status: <input type="checkbox"/> listed <input type="checkbox"/> in listed district Name: <input type="checkbox"/> pending listing <input type="checkbox"/> eligible (individually) <input type="checkbox"/> eligible (district) <input type="checkbox"/> not eligible <input type="checkbox"/> not determined	Other:	

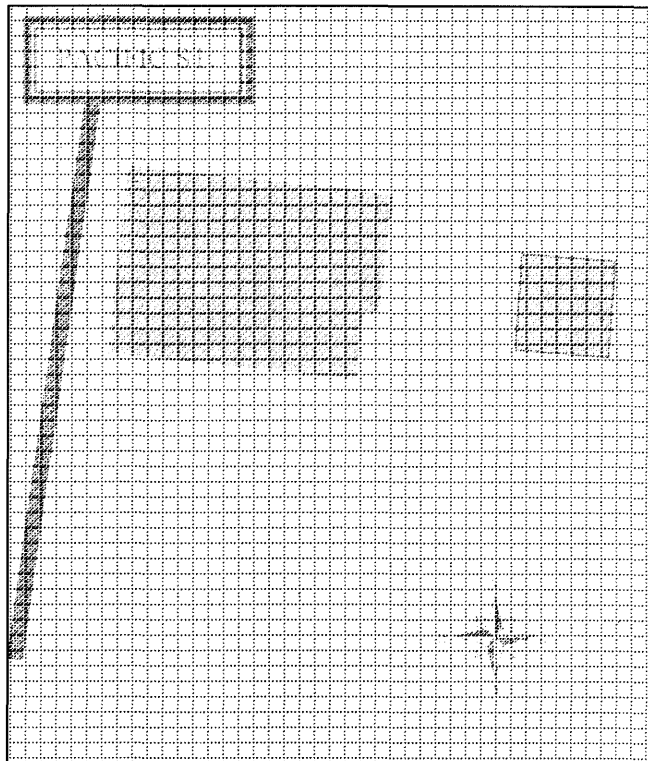


ARCHITECTURAL/HISTORIC INVENTORY FORM

Location Map (include north arrow):



Site Map/plan (include north arrow):



ADDITIONAL INFORMATION:

26. (cont.) Description of environment and outbuildings.

The site is elevated on a large area of maintained grass divided by concrete poured steps leading up to the residence. However little can be seen from the street when it comes to out buildings.


28. (cont.) Further description of important architectural features.

The house on 338 Pacific is like many of the other buildings in the survey a typical 2 and 1/2 story American foursquare. It features a full two story gallery porch predominately made from red brick along with a variety of window and door types. As an apartment building extra doors have been added but do include a light in transom in order to maintain cohesiveness.

38. (cont.) History and significance.

39 (cont.). Sources of information:
See Attached





ARCHITECTURAL/HISTORIC INVENTORY FORM

1. Survey No. CGSEA001-0004		2. Survey name:	
3. County: Cape Girardeau		4. Address: 512 N. Pacific	
5. City: Cape Girardeau	Vicinity: <input type="checkbox"/>	6. UTM: / /	7. Township/Range/Section: T: 031 R: 0014 S: 032
8. Historic name (if known): Newman Center		9. Present/other name (if known): Roman Catholic Diocese of Springfield-Cape	
10. Ownership: <input type="checkbox"/> Private <input checked="" type="checkbox"/> Public		11. Historic use (if known):	11. Current use: Campus Church

ARCHITECTURAL INFORMATION

12. Category of property: <input type="checkbox"/> building(s) <input type="checkbox"/> site <input type="checkbox"/> structure <input type="checkbox"/> object	19. Chimney placement: Central	26. Outbuildings (list, describe in box 26 con't):
13. Architectural style or vernacular type: Tudor Revival	20. Structural system: Brick	
14. Plan shape: Rectangular	21. Ext. wall cladding: Brick	
15. No. of stories: 2	22. Foundation material: Concrete	
16. No. of bays (1 st floor): 4	23. Basement type:	
17. Roof type: Cross Gable	24. Front porch type: None	27. Changes: <input type="checkbox"/> Addition(s) Date(s): <input type="checkbox"/> Altered Date(s): <input type="checkbox"/> Moved Date(s): <input type="checkbox"/> Other Date(s): Endangered by:
18. Roof material: Shingles	25. Acreage (rural): N/A Visible from public road? <input checked="" type="checkbox"/>	
28. Further description of building features and associated resources on continuation page. <input checked="" type="checkbox"/>		

HISTORICAL DATA


29. Construction date:	32. Architect:	35. Previously surveyed? <input type="checkbox"/> Survey name:
30. Significant date/period:	33. Builder:	36. On National Register? <input type="checkbox"/> indiv. <input type="checkbox"/> district Nomination:
31. Area(s) of significance:	34. Original or significant owner:	37. National Register eligible? <input type="checkbox"/> individually eligible <input type="checkbox"/> district potential
38. History and significance on continuation page. <input type="checkbox"/>		
39. Sources of information on continuation page. <input type="checkbox"/>		

OTHER:

40. Current owner/address:	41. Form prepared by (name and organization):	42. Survey date:
		43. Date of revisions:


FOR SHPO USE:

Date entered in inventory:	Level of survey <input type="checkbox"/> reconnaissance <input type="checkbox"/> intensive	Additional research needed? <input type="checkbox"/> yes <input type="checkbox"/> no
National Register Status: <input type="checkbox"/> listed <input type="checkbox"/> in listed district Name: <input type="checkbox"/> pending listing <input type="checkbox"/> eligible (individually) <input type="checkbox"/> eligible (district) <input type="checkbox"/> not eligible <input type="checkbox"/> not determined	Other:	

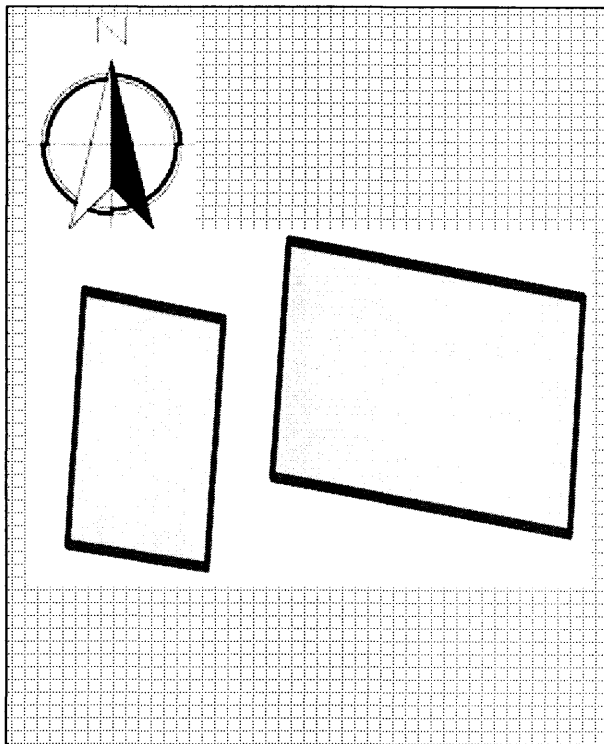


ARCHITECTURAL/HISTORIC INVENTORY FORM

Location Map (include north arrow):



Site Map/plan (include north arrow):



ADDITIONAL INFORMATION:

26. (cont.) Description of environment and outbuildings.

The building is located adjacent to the Southeast Missouri State University campus. It is located in a residential subdivision with large front lawns and many trees. Despite vicinity to the main campus most buildings in the area are not student housing.


28. (cont.) Further description of important architectural features.

Asymmetrical Tudor revival style brick building. There is a cross gable with two steeply pitched front gables. The front chimney contains roughly hewn stones at the base, as well as more stones surrounding the entrance. The chimney is located in the front facade in the center of the building. There are two coupled windows on the first floor. On the second floor in the center of the building is another coupled window and on the right side is a single window.

38. (cont.) History and significance.

39 (cont.). Sources of information:



**ARCHITECTURAL/HISTORIC INVENTORY FORM**

1. Survey No. CGSEA001-0003		2. Survey name:	
3. County: Cape Girardeau		4. Address: 520 N. Pacific	
5. City: Cape Girardeau	Vicinity: <input type="checkbox"/>	6. UTM: / /	7. Township/Range/Section: T: 031 R: 0014 S: 032
8. Historic name (if known):		9. Present/other name (if known): Lenora S. Walthers	
10. Ownership: <input checked="" type="checkbox"/> Private <input type="checkbox"/> Public		11. Historic use (if known):	11. Current use: Residence

ARCHITECTURAL INFORMATION

12. Category of property: <input checked="" type="checkbox"/> building(s) <input type="checkbox"/> site <input type="checkbox"/> structure <input type="checkbox"/> object	19. Chimney placement: End Chimney	26. Outbuildings (list, describe in box 26 con't):
13. Architectural style or vernacular type: Colonial Revival	20. Structural system: Brick	
14. Plan shape: Rectangular	21. Ext. wall cladding: Brick	
15. No. of stories: 2	22. Foundation material: Concrete	
16. No. of bays (1 st floor): 3	23. Basement type:	
17. Roof type: Side Gable	24. Front porch type: N/A	27. Changes: <input type="checkbox"/> Addition(s) Date(s): <input type="checkbox"/> Altered Date(s): <input type="checkbox"/> Moved Date(s): <input type="checkbox"/> Other Date(s): Endangered by:
18. Roof material: Shingles	25. Acreage (rural): N/A Visible from public road? <input checked="" type="checkbox"/>	
28. Further description of building features and associated resources on continuation page. <input checked="" type="checkbox"/>		

HISTORICAL DATA

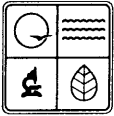
29. Construction date: 1936	32. Architect:	35. Previously surveyed? <input type="checkbox"/> Survey name:
30. Significant date/period:	33. Builder:	36. On National Register? <input type="checkbox"/> indiv. <input type="checkbox"/> district Nomination:
31. Area(s) of significance:	34. Original or significant owner:	37. National Register eligible? <input type="checkbox"/> individually eligible <input type="checkbox"/> district potential
38. History and significance on continuation page. <input type="checkbox"/>		
39. Sources of information on continuation page. <input type="checkbox"/>		

OTHER:

40. Current owner/address:	41. Form prepared by (name and organization):	42. Survey date:
		43. Date of revisions:

FOR SHPO USE:



Date entered in inventory:	Level of survey <input type="checkbox"/> reconnaissance <input type="checkbox"/> intensive	Additional research needed? <input type="checkbox"/> yes <input type="checkbox"/> no
National Register Status: <input type="checkbox"/> listed <input type="checkbox"/> in listed district Name: <input type="checkbox"/> pending listing <input type="checkbox"/> eligible (individually) <input type="checkbox"/> eligible (district) <input type="checkbox"/> not eligible <input type="checkbox"/> not determined	Other:	



ARCHITECTURAL/HISTORIC INVENTORY FORM

Location Map (include north arrow):

Site Map/plan (include north arrow):



ADDITIONAL INFORMATION:

26. (cont.) Description of environment and outbuildings.

The building is located adjacent to the Southeast Missouri State campus. It is located in a residential subdivision with large front lawns and many trees. Despite vicinity to the main campus most buildings in the area are not student housing.

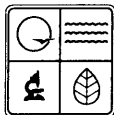
28. (cont.) Further description of important architectural features.

The house is a colonial revival with Georgian influences. It is two stories constructed of brick with an end chimney. The front façade is symmetrical with a side gable. The entrance has sidelights on both sides of the door and an elliptical blind arch above the door. There are two windows on each side of the door with arches above them. On the second floor there are three multi pane windows that are rectangular.

38. (cont.) History and significance.

39 (cont.). Sources of information:



**ARCHITECTURAL/HISTORIC INVENTORY FORM**

1. Survey No. CGSEAS001-0002		2. Survey name:	
3. County: Cape Girardeau		4. Address: 530 N. Pacific	
5. City: Cape Girardeau	Vicinity: <input type="checkbox"/>	6. UTM: / /	7. Township/Range/Section: T:031 R: 0014 S:032
8. Historic name (if known): Johnson House		9. Present/other name (if known): Southeast Missouri State University	
10. Ownership: <input checked="" type="checkbox"/> Private <input type="checkbox"/> Public		11. Historic use (if known):	11. Current use: School

ARCHITECTURAL INFORMATION

12. Category of property: <input checked="" type="checkbox"/> building(s) <input type="checkbox"/> site <input type="checkbox"/> structure <input type="checkbox"/> object	19. Chimney placement: Left rear	26. Outbuildings (list, describe in box 26 con't): N/A
13. Architectural style or vernacular type: American Foursquare	20. Structural system: Brick	
14. Plan shape: Square	21. Ext. wall cladding: Brick	
15. No. of stories: 2.5	22. Foundation material: Stone	
16. No. of bays (1 st floor): 3	23. Basement type:	27. Changes: <input type="checkbox"/> Addition(s) Date(s): <input type="checkbox"/> Altered Date(s): <input type="checkbox"/> Moved Date(s): <input type="checkbox"/> Other Date(s): Endangered by:
17. Roof type: Low hip	24. Front porch type: Enclosed	
18. Roof material: Shingles	25. Acreage (rural): N/A Visible from public road? <input checked="" type="checkbox"/>	
28. Further description of building features and associated resources on continuation page. <input checked="" type="checkbox"/>		

HISTORICAL DATA


29. Construction date:	32. Architect:	35. Previously surveyed? <input type="checkbox"/> Survey name:
30. Significant date/period:	33. Builder:	36. On National Register? <input type="checkbox"/> indiv. <input type="checkbox"/> district Nomination:
31. Area(s) of significance:	34. Original or significant owner:	37. National Register eligible? <input type="checkbox"/> individually eligible <input type="checkbox"/> district potential
38. History and significance on continuation page. <input type="checkbox"/>		
39. Sources of information on continuation page. <input type="checkbox"/>		

OTHER:

40. Current owner/address:	41. Form prepared by (name and organization):	42. Survey date:
		43. Date of revisions:

FOR SHPO USE:

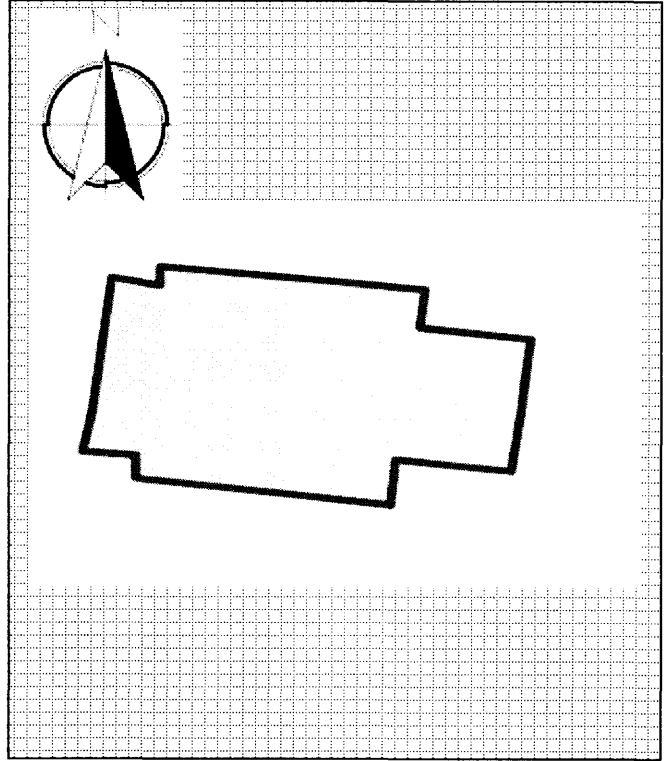

Date entered in inventory:	Level of survey <input type="checkbox"/> reconnaissance <input type="checkbox"/> intensive	Additional research needed? <input type="checkbox"/> yes <input type="checkbox"/> no
National Register Status: <input type="checkbox"/> listed <input type="checkbox"/> in listed district Name: <input type="checkbox"/> pending listing <input type="checkbox"/> eligible (individually) <input type="checkbox"/> eligible (district) <input type="checkbox"/> not eligible <input type="checkbox"/> not determined	Other:	



ARCHITECTURAL/HISTORIC INVENTORY FORM

Location Map (include north arrow):

Site Map/plan (include north arrow):



ADDITIONAL INFORMATION:

26. (cont.) Description of environment and outbuildings.

The building is located adjacent to the Southeast Missouri State campus. It is located in a residential subdivision with large front lawns and many trees. Despite vicinity to the main campus most buildings in the area are not student housing.


28. (cont.) Further description of important architectural features.

A two and a half story American Foursquare that is made primarily out of brick. There is a large enclosed front porch with a balcony above it. There are four windows on the second floor, two are next to each other in the middle and the other two are on the edge of the building. It has a stone foundation with a low hipped roof. The building is set up in a square shape and has a large shed dormer on the front façade.

38. (cont.) History and significance.

39 (cont.). Sources of information:





ARCHITECTURAL/HISTORIC INVENTORY FORM

1. Survey No. CGSEAS001-0001		2. Survey name:	
3. County: Cape Girardeau		4. Address: 700 North Pacific	
5. City: Cape Girardeau	Vicinity: <input type="checkbox"/>	6. UTM: / /	7. Township/Range/Section: T: 031 R: 0014 S: 032
8. Historic name (if known):		9. Present/other name (if known):	
10. Ownership: <input checked="" type="checkbox"/> Private <input type="checkbox"/> Public		11. Historic use (if known):	11. Current use: Residence

ARCHITECTURAL INFORMATION

12. Category of property: <input checked="" type="checkbox"/> building(s) <input type="checkbox"/> site <input type="checkbox"/> structure <input type="checkbox"/> object	19. Chimney placement: Center	26. Outbuildings (list, describe in box 26 con't): n/a
13. Architectural style or vernacular type: Tudor Revival	20. Structural system: Brick	
14. Plan shape: Irregular	21. Ext. wall cladding: Brick	
15. No. of stories: 2 1/2	22. Foundation material: Concrete	
16. No. of bays (1 st floor): 3	23. Basement type:	27. Changes: <input type="checkbox"/> Addition(s) Date(s): <input type="checkbox"/> Altered Date(s): <input type="checkbox"/> Moved Date(s): <input type="checkbox"/> Other Date(s): Endangered by:
17. Roof type: Cross Gable	24. Front porch type:	
18. Roof material: Shingle	25. Acreage (rural): n/a Visible from public road? <input checked="" type="checkbox"/>	
28. Further description of building features and associated resources on continuation page. <input checked="" type="checkbox"/>		

HISTORICAL DATA


29. Construction date: 1904	32. Architect:	35. Previously surveyed? <input type="checkbox"/> Survey name:
30. Significant date/period:	33. Builder:	36. On National Register? <input type="checkbox"/> indiv. <input type="checkbox"/> district Nomination:
31. Area(s) of significance:	34. Original or significant owner:	37. National Register eligible? <input type="checkbox"/> individually eligible <input type="checkbox"/> district potential
38. History and significance on continuation page. <input type="checkbox"/>		
39. Sources of information on continuation page. <input type="checkbox"/>		

OTHER:


40. Current owner/address:	41. Form prepared by (name and organization):	42. Survey date:
		43. Date of revisions:

FOR SHPO USE:

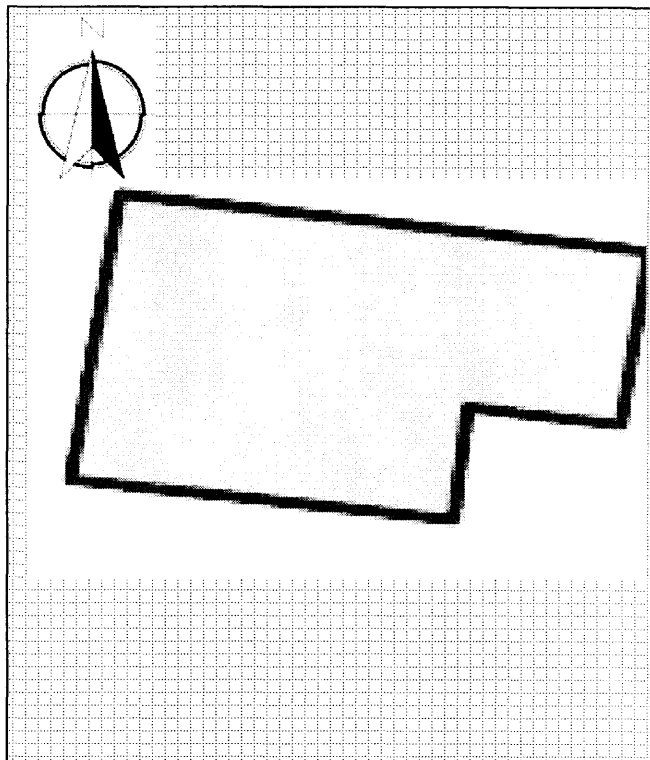
Date entered in inventory:	Level of survey <input type="checkbox"/> reconnaissance <input type="checkbox"/> intensive	Additional research needed? <input type="checkbox"/> yes <input type="checkbox"/> no
National Register Status: <input type="checkbox"/> listed <input type="checkbox"/> in listed district Name: <input type="checkbox"/> pending listing <input type="checkbox"/> eligible (individually) <input type="checkbox"/> eligible (district) <input type="checkbox"/> not eligible <input type="checkbox"/> not determined	Other:	

**ARCHITECTURAL/HISTORIC INVENTORY FORM**

Location Map (include north arrow):



Site Map/plan (include north arrow):

**ADDITIONAL INFORMATION:**

26. (cont.) Description of environment and outbuildings.

The building is located adjacent to the Southeast Missouri State campus. It is located in a residential subdivision with large front lawns and many trees. Despite vicinity to the main campus most buildings in the area are not student housing.


28. (cont.) Further description of important architectural features.

The building contains mostly Tudor style architecture. Front gable contains half-timbering that is filled in with stucco between the timbers and a walk out porch on the top floor. There is a large round arch in front of the setback doorway. The first two floors are constructed of brick with a cement foundation. There is a large bay in the top left portion of the front facade, and two small windows that are arched in the middle. The entire building is asymmetrical with a central chimney.

38. (cont.) History and significance.

39 (cont.). Sources of information:





ARCHITECTURAL/HISTORIC INVENTORY FORM

1. Survey No. CGSEAS001-0000		2. Survey name: Normal Sprigg Street Survey	
3. County: Cape Girardeau		4. Address: 321 N Sprigg	
5. City: Cape Girardeau	Vicinity: <input type="checkbox"/>	6. UTM: / /	7. Township/Range/Section: T: 031 R: 0014 S: 032
8. Historic name (if known):		9. Present/other name (if known):	
10. Ownership: <input checked="" type="checkbox"/> Private <input type="checkbox"/> Public		11. Historic use (if known): Domestic- One family	11. Current use: Domestic-

ARCHITECTURAL INFORMATION

12. Category of property: <input checked="" type="checkbox"/> building(s) <input type="checkbox"/> site <input type="checkbox"/> structure <input type="checkbox"/> object	19. Chimney placement: NA	26. Outbuildings (list, describe in box 26 con't):
13. Architectural style or vernacular type: Minimal Traditional	20. Structural system: Wood framing	
14. Plan shape: Rectangular	21. Ext. wall cladding: 8" brick	
15. No. of stories: 1	22. Foundation material: Stone	
16. No. of bays (1 st floor): 3	23. Basement type: Cont wall	
17. Roof type: Side Gable	24. Front porch type: Enclosed porch	27. Changes: <input type="checkbox"/> Addition(s) Date(s): <input checked="" type="checkbox"/> Altered Date(s): 1950 <input type="checkbox"/> Moved Date(s): <input type="checkbox"/> Other Date(s): Endangered by:
18. Roof material: Asphalt Shingles	25. Acreage (rural): Visible from public road? <input checked="" type="checkbox"/>	
28. Further description of building features and associated resources on continuation page. <input checked="" type="checkbox"/>		

HISTORICAL DATA


29. Construction date: 1940	32. Architect:	35. Previously surveyed? <input type="checkbox"/> Survey name:
30. Significant date/period:	33. Builder:	36. On National Register? <input type="checkbox"/> indiv. <input type="checkbox"/> district Nomination:
31. Area(s) of significance:	34. Original or significant owner: J. Ray Trotter	37. National Register eligible? <input type="checkbox"/> individually eligible <input type="checkbox"/> district potential
38. History and significance on continuation page. <input type="checkbox"/>		
39. Sources of information on continuation page. <input checked="" type="checkbox"/>		

OTHER:

40. Current owner/address: Centenary Methodist Church 300 N Ellis Cape Girardeau, MO 63701	41. Form prepared by (name and organization): Jennifer Topper Kasey Skelton-Eiceman Thomas Eiceman	42. Survey date: 03/01/09
		43. Date of revisions:

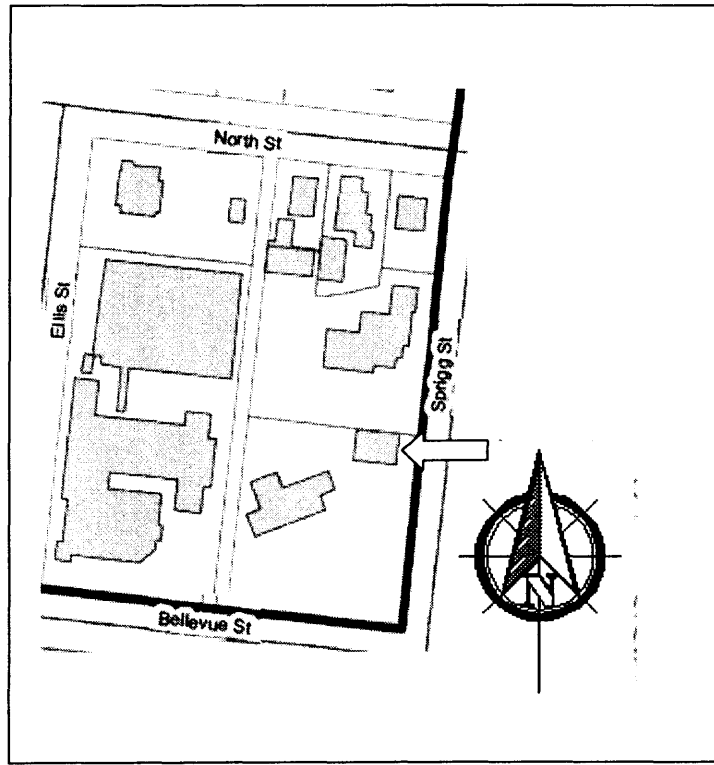
FOR SHPO USE:

Date entered in inventory:	Level of survey <input type="checkbox"/> reconnaissance <input type="checkbox"/> intensive	Additional research needed? <input type="checkbox"/> yes <input type="checkbox"/> no
National Register Status: <input type="checkbox"/> listed <input type="checkbox"/> in listed district Name: <input type="checkbox"/> pending listing <input type="checkbox"/> eligible (individually) <input type="checkbox"/> eligible (district) <input type="checkbox"/> not eligible <input type="checkbox"/> not determined	Other:	

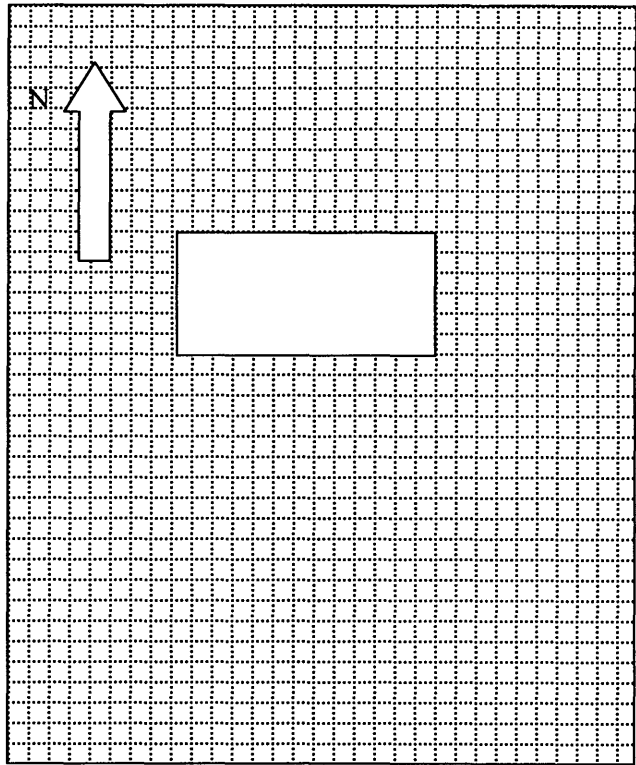


ARCHITECTURAL/HISTORIC INVENTORY FORM

Location Map (include north arrow):



Site Map/plan (include north arrow):



ADDITIONAL INFORMATION:

26. (cont.) Description of environment and outbuildings.

28. (cont.) Further description of important architectural features.

This brick minimal traditional has a medium pitched side gable roof, once the carriage house for the parsonage located at 700 Bellevue converted to rental property. Few Multi-pane windows. Sunporch on the front of structure.

38. (cont.) History and significance.


39 (cont.). Sources of information:

Cape Girardeau County Records Office

Tax Records

National Register Bulletin #24: How to Complete a Survey





ARCHITECTURAL/HISTORIC INVENTORY FORM

1. Survey No. CGSEAS001-0082		2. Survey name: Normal Sprigg Street Survey	
3. County: Cape Girardeau		4. Address: 325 N Sprigg	
5. City: Cape Girardeau	Vicinity: <input type="checkbox"/>	6. UTM: / /	7. Township/Range/Section: T: 031 R: 0014 S: 032
8. Historic name (if known):		9. Present/other name (if known): Parkwood Manor Residential Care II	
10. Ownership: <input checked="" type="checkbox"/> Private <input type="checkbox"/> Public		11. Historic use (if known): Domestic- One family	
		11. Current use: Health Care	

ARCHITECTURAL INFORMATION

12. Category of property: <input checked="" type="checkbox"/> building(s) <input type="checkbox"/> site <input type="checkbox"/> structure <input type="checkbox"/> object	19. Chimney placement: Central,	26. Outbuildings (list, describe in box 26 cont): Garage converted to residence
13. Architectural style or vernacular type:	20. Structural system: Wood framing	
14. Plan shape: Irregular	21. Ext. wall cladding: 12" Brick	
15. No. of stories: 2 1/2	22. Foundation material: Concrete block, slab	
16. No. of bays (1 st floor): 5	23. Basement type: Cont wall	
17. Roof type: Pyramidal	24. Front porch type: Open veranda	27. Changes: Garage <input checked="" type="checkbox"/> Addition(s) Date(s): 1974 <input checked="" type="checkbox"/> Altered Date(s): 1960 <input type="checkbox"/> Moved Date(s): <input type="checkbox"/> Other Date(s): Endangered by:
18. Roof material: Slate tile	25. Acreage (rural): Visible from public road? <input checked="" type="checkbox"/>	
28. Further description of building features and associated resources on continuation page. <input checked="" type="checkbox"/>		

HISTORICAL DATA


29. Construction date: 1915	32. Architect:	35. Previously surveyed? <input type="checkbox"/> Survey name:
30. Significant date/period:	33. Builder:	36. On National Register? <input type="checkbox"/> indiv. <input type="checkbox"/> district Nomination:
31. Area(s) of significance:	34. Original or significant owner:	37. National Register eligible? <input type="checkbox"/> individually eligible <input type="checkbox"/> district potential
38. History and significance on continuation page. <input type="checkbox"/>		
39. Sources of information on continuation page. <input checked="" type="checkbox"/>		

OTHER:

40. Current owner/address: Henry & Gracie Delisle % Shalimar Group 2732 Bloomfield rd Cape Girardeau, MO 63701	41. Form prepared by (name and organization): Jennifer Topper Kasey Skelton-Eiceman Thomas Eiceman	42. Survey date: 03/01/09
		43. Date of revisions:

FOR SHPO USE:

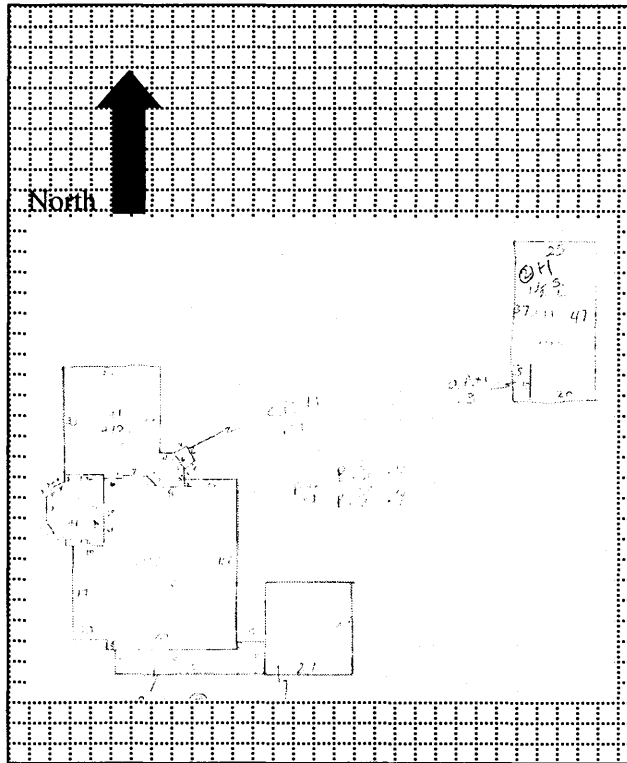
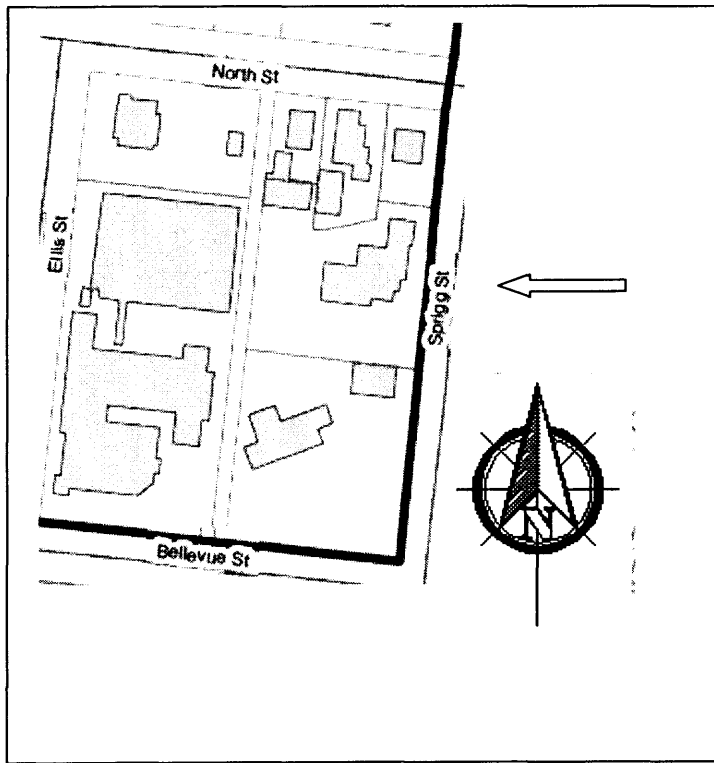
Date entered in inventory:	Level of survey <input type="checkbox"/> reconnaissance <input type="checkbox"/> intensive	Additional research needed? <input type="checkbox"/> yes <input type="checkbox"/> no
National Register Status: <input type="checkbox"/> listed <input type="checkbox"/> in listed district Name: <input type="checkbox"/> pending listing <input type="checkbox"/> eligible (individually) <input type="checkbox"/> eligible (district) <input type="checkbox"/> not eligible <input type="checkbox"/> not determined	Other:	



ARCHITECTURAL/HISTORIC INVENTORY FORM

Location Map (include north arrow):

Site Map/plan (include north arrow):



ADDITIONAL INFORMATION:

26. (cont.) Description of environment and outbuildings.

28. (cont.) Further description of important architectural features.

2 ½ story Colonial Revival in brick with vinyl siding on additions. Slate tiled pyramid roof with front shed dormer and wide bracketed eaves. There are several irregularly placed brick chimneys. Five bays wide with multi-pane sash windows; main block is three bays wide. Large centrally placed bay window on second story of main block. Two additions on left side in matching style. Wraparound porch with Doric columns and wrought-iron balustrade. Attached carport on right side matches porch.

38. (cont.) History and significance.

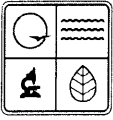
39 (cont.). Sources of information:

Cape Girardeau County Records Office

Tax Records

National Register Bulletin #24: How to Complete a Survey





ARCHITECTURAL/HISTORIC INVENTORY FORM

1. Survey No. CGSEAS001-0047		2. Survey name:	
3. County: Cape Girardeau		4. Address: 405 North Sprigg	
5. City: Cape Girardeau	Vicinity: <input type="checkbox"/>	6. UTM: / /	7. Township/Range/Section: T: 031 R: 0014 S: 032
8. Historic name (if known): Unknown		9. Present/other name (if known): Unknown	
10. Ownership: <input checked="" type="checkbox"/> Private <input type="checkbox"/> Public		11. Historic use (if known): Domestic: Single Dwelling	11. Current use: Domestic: Multiple Dwelling

ARCHITECTURAL INFORMATION

12. Category of property: <input checked="" type="checkbox"/> building(s) <input type="checkbox"/> site <input type="checkbox"/> structure <input type="checkbox"/> object	19. Chimney placement: Central	26. Outbuildings (list, describe in box 26 con't): n/a
13. Architectural style or vernacular type: Various	20. Structural system: Frame	
14. Plan shape: Irregular	21. Ext. wall cladding: Asbestos, Brick, Plywood	
15. No. of stories: 1	22. Foundation material: Concrete	
16. No. of bays (1 st floor): 4	23. Basement type: Slab	27. Changes: <input checked="" type="checkbox"/> Addition(s) Date(s): ca. 1951, ca. 1970 <input type="checkbox"/> Altered Date(s): <input type="checkbox"/> Moved Date(s): <input type="checkbox"/> Other Date(s): Endangered by:
17. Roof type: Multi-level end gable	24. Front porch type: Open porch	
18. Roof material: Asphalt	25. Acreage (rural): Visible from public road? <input type="checkbox"/>	
28. Further description of building features and associated resources on continuation page. <input checked="" type="checkbox"/>		

HISTORICAL DATA

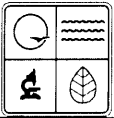
29. Construction date: Ca. 1948	32. Architect: Unknown	35. Previously surveyed? <input type="checkbox"/> Survey name:
30. Significant date/period: n/a	33. Builder: Unknown	36. On National Register? <input type="checkbox"/> indiv. <input type="checkbox"/> district Nomination:
31. Area(s) of significance: n/a	34. Original or significant owner: Unknown	37. National Register eligible? <input type="checkbox"/> individually eligible <input type="checkbox"/> district potential
38. History and significance on continuation page. <input type="checkbox"/>		
39. Sources of information on continuation page. <input type="checkbox"/>		

OTHER:

40. Current owner/address: Cole, William H. and Susan J. 3053 Arrowhead Ct. Cape Girardeau, MO 63701	41. Form prepared by (name and organization): Linda Brott, Megan Ritterbusch, and Lauren Pollien, Southeast Missouri State University Historic Preservation Program One University Plaza Cape Girardeau, MO 63701	42. Survey date: March 30, 2009
		43. Date of revisions:

FOR SHPO USE:

Date entered in inventory:	Level of survey <input type="checkbox"/> reconnaissance <input type="checkbox"/> intensive	Additional research needed? <input type="checkbox"/> yes <input type="checkbox"/> no
----------------------------	---	---



ARCHITECTURAL/HISTORIC INVENTORY FORM

National Register Status:

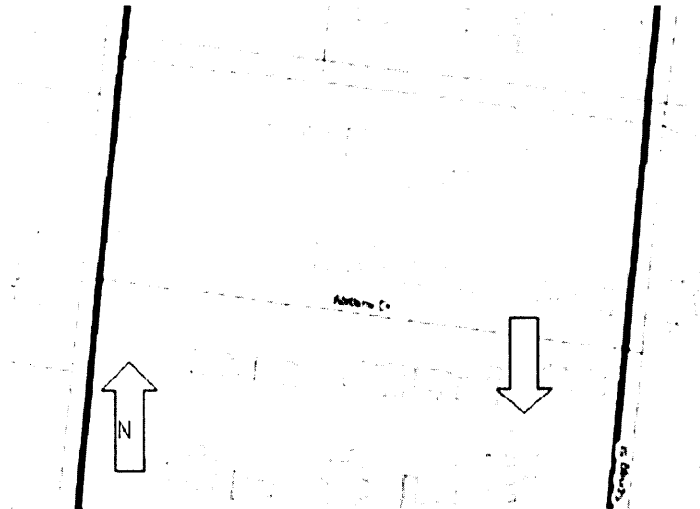
☐ listed ☐ in listed district

Name:

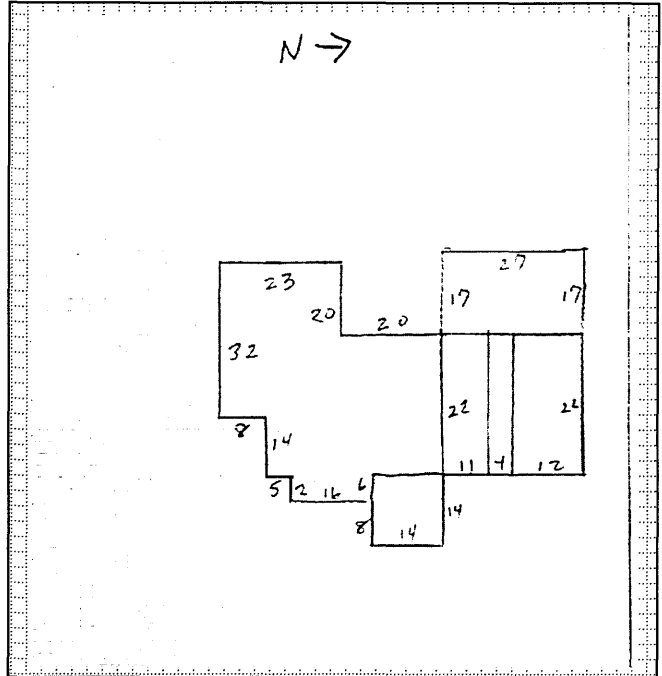
☐ pending listing ☐ eligible (individually)
☐ eligible (district) ☐ not eligible
☐ not determined

Other:

Location Map (include north arrow):



Site Map/plan (include north arrow):



ADDITIONAL INFORMATION:

26. (cont.) Description of environment and outbuildings.

28. (cont.) Further description of important architectural features.

Original three room one-story house with multiple additions. Multi-level asphalt roof, original house has front gable, additions have side gables. Addition on south end has steeply pitched roof. Concrete slab porch covered by wide overhanging eave supported by decorative metal posts. Two large sixteen light windows next to the front door. A two car garage is attached to the house by a covered walkway.

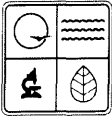
38. (cont.) History and significance.

39 (cont.). Sources of information:

Cape Girardeau County Tax Assessor, Jackson, MO

McAlester, Virginia & Lee. A Field Guide to American Houses. New York: Alfred A Knopf, 2006





ARCHITECTURAL/HISTORIC INVENTORY FORM

1. Survey No. CGSEAS001-0034		2. Survey name:	
3. County: Cape Girardeau		4. Address: 439 N. Sprigg	
5. City: Cape Girardeau	Vicinity: <input type="checkbox"/>	6. UTM: / /	7. Township/Range/Section: T: 031 R: 0014 S:032
8. Historic name (if known): Unknown		9. Present/other name (if known): Heritage House	
10. Ownership: <input checked="" type="checkbox"/> Private <input type="checkbox"/> Public		11. Historic use (if known): Domestic: Multiple Dwellings	11. Current use: Domestic: Multiple Dwellings

ARCHITECTURAL INFORMATION

12. Category of property: <input checked="" type="checkbox"/> building(s) <input type="checkbox"/> site <input type="checkbox"/> structure <input type="checkbox"/> object	19. Chimney placement: n/a	26. Outbuildings (list, describe in box 26 cont):
13. Architectural style or vernacular type: unknown	20. Structural system: frame	
14. Plan shape: rectangular	21. Ext. wall cladding: brick	
15. No. of stories: two	22. Foundation material: concrete	
16. No. of bays (1 st floor): two	23. Basement type: full	27. Changes: <input type="checkbox"/> Addition(s) Date(s): <input type="checkbox"/> Altered Date(s): <input type="checkbox"/> Moved Date(s): <input type="checkbox"/> Other Date(s): Endangered by:
17. Roof type: low hip	24. Front porch type: none	
18. Roof material: asphalt shingles	25. Acreage (rural): Visible from public road? <input type="checkbox"/>	
28. Further description of building features and associated resources on continuation page. <input checked="" type="checkbox"/>		

HISTORICAL DATA


29. Construction date: ca.1970	32. Architect: unknown	35. Previously surveyed? <input type="checkbox"/> Survey name:
30. Significant date/period: n/a	33. Builder: unknown	36. On National Register? <input type="checkbox"/> indiv. <input type="checkbox"/> district Nomination:
31. Area(s) of significance: n/a	34. Original or significant owner: unknown	37. National Register eligible? <input type="checkbox"/> individually eligible <input type="checkbox"/> district potential
38. History and significance on continuation page. <input type="checkbox"/>		
39. Sources of information on continuation page. <input checked="" type="checkbox"/>		

OTHER:

40. Current owner/address: Wilnof Properties LLC	41. Form prepared by (name and organization): Linda Brott, Megan Ritterbusch, and Lauren Pollien Southeast Missouri State University Historic Preservation Program One University Plaza Cape Girardeau, MO 63701	42. Survey date: March 31, 2009
		43. Date of revisions:

FOR SHPO USE:

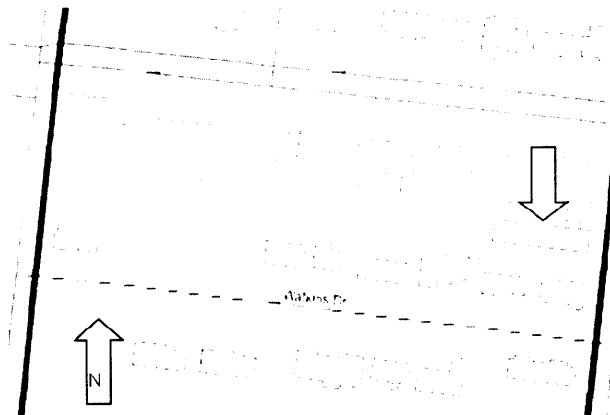
Date entered in inventory:	Level of survey <input type="checkbox"/> reconnaissance <input type="checkbox"/> intensive	Additional research needed? <input type="checkbox"/> yes <input type="checkbox"/> no
----------------------------	---	---



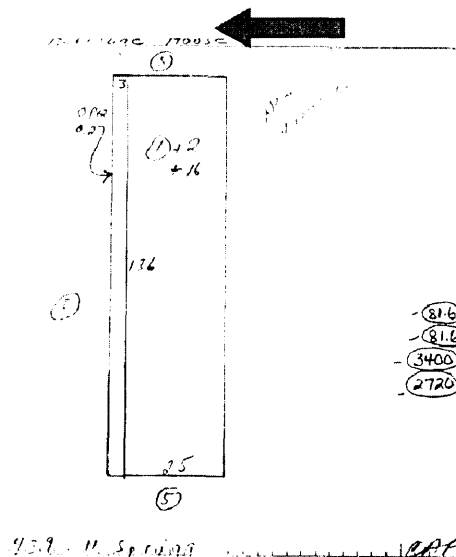
ARCHITECTURAL/HISTORIC INVENTORY FORM

<p>National Register Status:</p> <p><input type="checkbox"/> listed <input type="checkbox"/> in listed district</p> <p>Name:</p> <p><input type="checkbox"/> pending listing <input type="checkbox"/> eligible (individually)</p> <p><input type="checkbox"/> eligible (district) <input type="checkbox"/> not eligible</p> <p><input type="checkbox"/> not determined</p>	<p>Other:</p>
--	---------------

Location Map (include north arrow):



Site Map/plan (include north arrow):



ADDITIONAL INFORMATION:

26. (cont.) Description of environment and outbuildings.

28. (cont.) Further description of important architectural features.

439 Sprigg, also known as the Heritage House, is a two-story apartment building in a residential neighborhood. The building is rectangular shaped with a brick exterior. The front entrance faces the street and contains a transom door, a partial iron railing across the front, and two small aluminum windows on the second floor. A concrete staircase with an iron rail leads up to the side of the building. The rest of the complex extends behind the entrance, and each apartment entrance boasts a door and a single window. The two stories are separated by concrete flooring. The second story contains a decorative iron railing, and the building features a wide, overhanging low hipped roof.

38. (cont.) History and significance.

39 (cont.). Sources of information:

Cape Girardeau County Tax Assessor

McAlester, Virginia and Lee. *A Field Guide to American Houses*. New York: Knopf, INC, 1984.







State Historic Preservation Office

Survey no:

ARCHITECTURAL/HISTORIC INVENTORY FORM

1. Survey No. CGSEAS001-0022		2. Survey name: Normal-Sprigg District	
3. County: Cape Girardeau		4. Address: 515 North Sprigg St	
5. City: Cape Girardeau	Vicinity: <input type="checkbox"/>	6. UTM: □□□□□/□□□□□/□□□□□	7. Township/Range/Section: T: □□□□□ R: □□□□□ S: □□□□□
8. Historic name (if known): N/A		9. Present/other name (if known): N/A	
10. Ownership: <input checked="" type="checkbox"/> Private <input type="checkbox"/> Public		11. Historic use (if known): Domestic	11. Current use: Domestic

ARCHITECTURAL INFORMATION

12. Category of property: <input checked="" type="checkbox"/> building(s) <input type="checkbox"/> site <input type="checkbox"/> structure <input type="checkbox"/> object		19. Chimney placement: N/A	26. Outbuildings (list, describe in box 26 con't):
13. Architectural style or vernacular type: Split-level		20. Structural system: Wood Frame	
14. Plan shape: Rectangular		21. Ext. wall cladding: Wood Sheathing	
15. No. of stories: 2		22. Foundation material: Concrete	
16. No. of bays (1 st floor): 4		23. Basement type: Full	
17. Roof type: Gable		24. Front porch type: Concrete	27. Changes: <input type="checkbox"/> Addition(s) Date(s): □□□□□ <input type="checkbox"/> Altered Date(s): □□□□□ <input type="checkbox"/> Moved Date(s): □□□□□ <input type="checkbox"/> Other Date(s): □□□□□ Endangered by: □□□□□
18. Roof material: Asphalt Shingle		25. Acreage (rural): □□□□□ Visible from public road? <input type="checkbox"/>	
28. Further description of building features and associated resources on continuation page. <input checked="" type="checkbox"/>			

HISTORICAL DATA


29. Construction date: 1960		32. Architect: N/A	35. Previously surveyed? <input type="checkbox"/> Survey name: □□□□□
30. Significant date/period: N/A		33. Builder: N/A	36. On National Register? <input type="checkbox"/> indiv. <input type="checkbox"/> district Nomination: □□□□□
31. Area(s) of significance: N/A		34. Original or significant owner: N/A	37. National Register eligible? <input type="checkbox"/> individually eligible <input type="checkbox"/> district potential
38. History and significance on continuation page. <input type="checkbox"/>			
39. Sources of information on continuation page. <input type="checkbox"/>			

OTHER:

40. Current owner/address: Frances G Crowley 515 N Sprigg St Cape Girardeau, MO 63701		41. Form prepared by (name and organization): Wilson Newman and Edward Farrel	42. Survey date: 4/28/09
			43. Date of revisions: □□□□□

FOR SHPO USE:

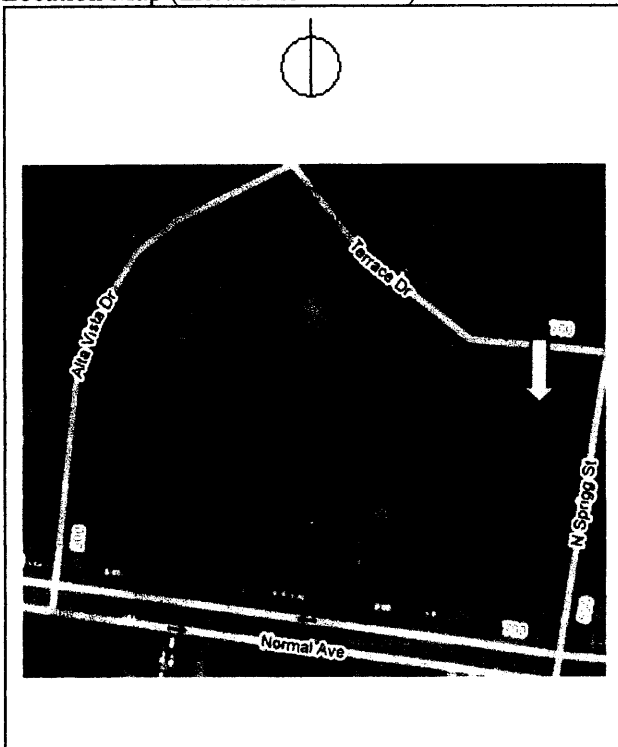
Date entered in inventory: □□□□□	Level of survey <input type="checkbox"/> reconnaissance <input type="checkbox"/> intensive	Additional research needed? <input type="checkbox"/> yes <input type="checkbox"/> no
-------------------------------------	---	---

**ARCHITECTURAL/HISTORIC INVENTORY FORM**

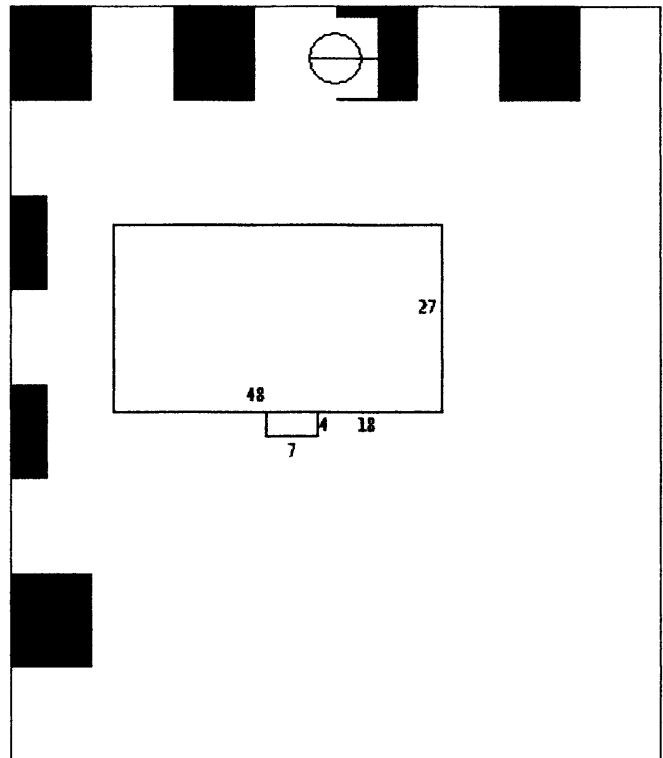
National Register Status:

☐ listed ☐ in listed districtName: ☐ ☐ ☐ ☐ ☐☐ pending listing ☐ eligible (individually)☐ eligible (district) ☐ not eligible☐ not determinedOther: ☐ ☐ ☐ ☐ ☐

Location Map (include north arrow):



Site Map/plan (include north arrow):

**ADDITIONAL INFORMATION:**


26. (cont.) Description of environment and outbuildings.

☐ ☐ ☐ ☐

28. (cont.) Further description of important architectural features.

515 North Sprigg is a side gabled, split-level house with a rectangular plan. The lower floor's facade is re brick and the upper facade is covered in white, vertical patterned sheathing. From the driveway, concrete stairs lead to the front entrance that features a panel door with two upper square lights. The lower floor features a 3 panel garage door with eight upper lights and an adjacent wood panel door. The front elevation features two double hung windows with decorative shutters and two similar but smaller windows on the upper floor; The basement features square double hung windows.





State Historic Preservation Office

Survey no:

ARCHITECTURAL/HISTORIC INVENTORY FORM

1. Survey No. CGSEAS001-0021		2. Survey name: Normal-Sprigg District	
3. County: Cape Girardeau		4. Address: 711 Terrace Drive	
5. City: Cape Girardeau	Vicinity: <input type="checkbox"/>	6. UTM: □□□□□/□□□□□/□□□□□	7. Township/Range/Section: T: □□□□□ R: □□□□□ S: □□□□□
8. Historic name (if known): N/A		9. Present/other name (if known): N/A	
10. Ownership: <input checked="" type="checkbox"/> Private <input type="checkbox"/> Public		11. Historic use (if known): Domestic	11. Current use: Domestic

ARCHITECTURAL INFORMATION

12. Category of property: <input checked="" type="checkbox"/> building(s) <input type="checkbox"/> site <input type="checkbox"/> structure <input type="checkbox"/> object		19. Chimney placement: Side	26. Outbuildings (list, describe in box 26 con't):
13. Architectural style or vernacular type: Mixed		20. Structural system: Wood Frame	
14. Plan shape: Rectangular		21. Ext. wall cladding: Stucco	
15. No. of stories: 2		22. Foundation material: Concrete	
16. No. of bays (1 st floor): 5		23. Basement type: Full	27. Changes: <input type="checkbox"/> Addition(s) Date(s): □□□□□ <input type="checkbox"/> Altered Date(s): □□□□□ <input type="checkbox"/> Moved Date(s): □□□□□ <input type="checkbox"/> Other Date(s): □□□□□ Endangered by: □□□□□
17. Roof type: Gable		24. Front porch type: N/A	
18. Roof material: Asphalt Shingle		25. Acreage (rural): □□□□□ Visible from public road? <input type="checkbox"/>	
28. Further description of building features and associated resources on continuation page. <input checked="" type="checkbox"/>			

HISTORICAL DATA

29. Construction date: 1955+/-		32. Architect: N/A	35. Previously surveyed? <input type="checkbox"/> Survey name: □□□□□
30. Significant date/period: N/A		33. Builder: N/A	36. On National Register? <input type="checkbox"/> indiv. <input type="checkbox"/> district Nomination: □□□□□
31. Area(s) of significance: N/A		34. Original or significant owner: N/A	37. National Register eligible? <input type="checkbox"/> individually eligible <input type="checkbox"/> district potential
38. History and significance on continuation page. <input type="checkbox"/>			
39. Sources of information on continuation page. <input type="checkbox"/>			

OTHER:

40. Current owner/address: William F Curtis 711 Terrace Dr Cape Girardeau, MO 63701		41. Form prepared by (name and organization): Wilson Newman and Edward Farrel	42. Survey date: 4/28/09
			43. Date of revisions: □□□□□

FOR SHPO USE:

Date entered in inventory: □□□□□	Level of survey <input type="checkbox"/> reconnaissance <input type="checkbox"/> intensive	Additional research needed? <input type="checkbox"/> yes <input type="checkbox"/> no
-------------------------------------	---	---

711 Terrace Dr.



Missouri Department of Natural Resources

Page 2

State Historic Preservation Office

Survey no:

ARCHITECTURAL/HISTORIC INVENTORY FORM

National Register Status:

☐ listed ☐ in listed district

Name: ☐

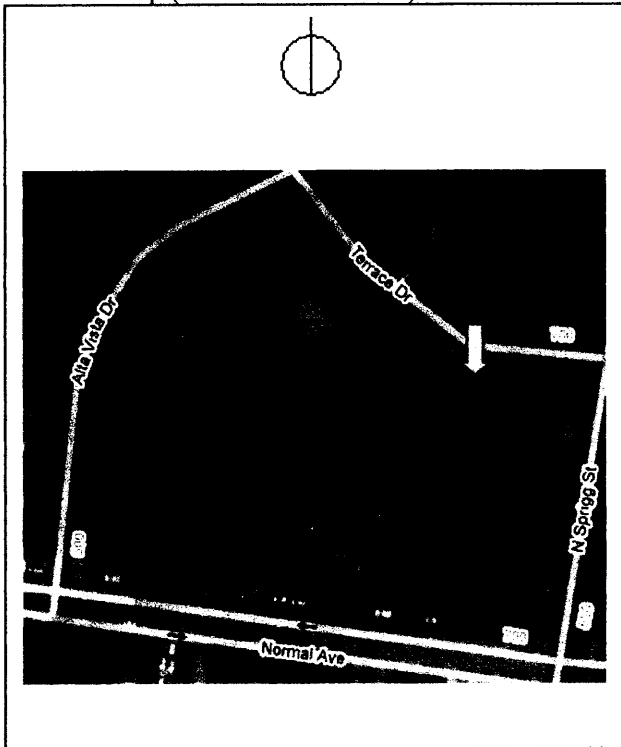
☐ pending listing ☐ eligible (individually)

☐ eligible (district) ☐ not eligible

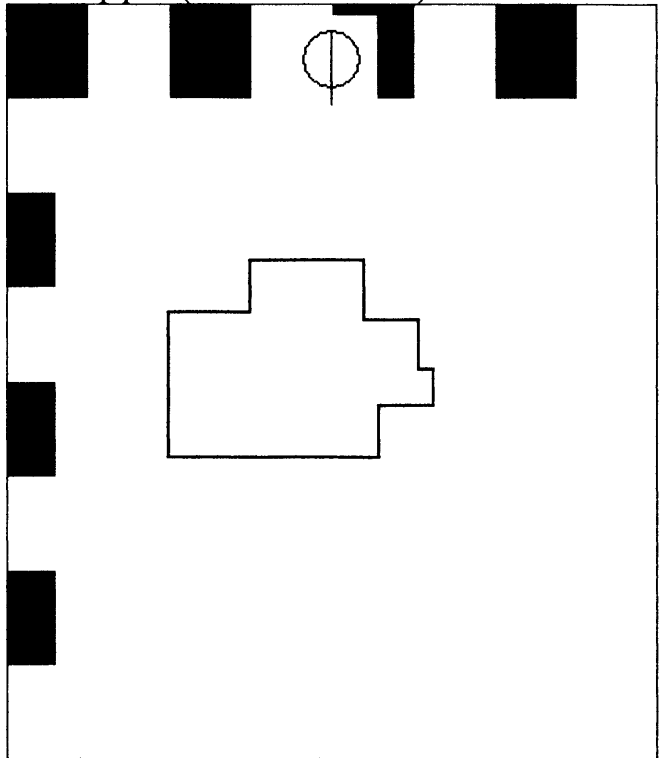
☐ not determined

Other: ☐

Location Map (include north arrow):



Site Map/plan (include north arrow):



ADDITIONAL INFORMATION:

26. (cont.) Description of environment and outbuildings.

28. (cont.) Further description of important architectural features.

711 Terrace Drive is a 2 story building with a white stucco facade and a west end chimney made of cut stone in an irregular pattern that extends into a gable wall that frames the recessed entranceway. The front door is natural wood and has three large square pane side lights. Two, black metal casement windows wrap around the corners of the second story of the front facade, in between sits two casement windows with 4/3 lights on the upper and lower floors. The east end features an upper balcony with metal railings and a double door with like the windows; below the panel garage door is recessed.





State Historic Preservation Office

Survey no:

ARCHITECTURAL/HISTORIC INVENTORY FORM

1. Survey No. CGSEAS001-0020		2. Survey name: Normal-Sprigg District	
3. County: Cape Girardeau		4. Address: 715 Terrace Drive	
5. City: Cape Girardeau	Vicinity: <input type="checkbox"/>	6. UTM: □□□□□/□□□□□/□□□□□	7. Township/Range/Section: T: □□□□□ R: □□□□□ S: □□□□□
8. Historic name (if known): N/A		9. Present/other name (if known): N/A	
10. Ownership: <input checked="" type="checkbox"/> Private <input type="checkbox"/> Public		11. Historic use (if known): Domestic	11. Current use: Domestic

ARCHITECTURAL INFORMATION

12. Category of property: <input checked="" type="checkbox"/> building(s) <input type="checkbox"/> site <input type="checkbox"/> structure <input type="checkbox"/> object		19. Chimney placement: Front	26. Outbuildings (list, describe in box 26 con't):
13. Architectural style or vernacular type: Tudor Revival		20. Structural system: Wood Frame	
14. Plan shape: Rectangular		21. Ext. wall cladding: Brick	
15. No. of stories: 1		22. Foundation material: Concrete	
16. No. of bays (1 st floor): 3		23. Basement type: Full	27. Changes: <input checked="" type="checkbox"/> Addition(s) Date(s): 1956 <input type="checkbox"/> Altered Date(s): □□□□□ <input type="checkbox"/> Moved Date(s): □□□□□ <input type="checkbox"/> Other Date(s): □□□□□ Endangered by: □□□□□
17. Roof type: Gable		24. Front porch type: N/A	
18. Roof material: Asphalt Shingle		25. Acreage (rural): □□□□□ Visible from public road? <input type="checkbox"/>	
28. Further description of building features and associated resources on continuation page. <input checked="" type="checkbox"/>			

HISTORICAL DATA


29. Construction date: 1940+/-	32. Architect: N/A	35. Previously surveyed? <input type="checkbox"/> Survey name: □□□□□
30. Significant date/period: N/A	33. Builder: N/A	36. On National Register? <input type="checkbox"/> indiv. <input type="checkbox"/> district Nomination: □□□□□
31. Area(s) of significance: N/A	34. Original or significant owner: N/A	37. National Register eligible? <input type="checkbox"/> individually eligible <input type="checkbox"/> district potential
38. History and significance on continuation page. <input type="checkbox"/>		
39. Sources of information on continuation page. <input type="checkbox"/>		

OTHER:

40. Current owner/address: Ann M Morales 715 Terrace Drive Cape Girardeau, MO	41. Form prepared by (name and organization): Wilson Newman and Edward Farrel	42. Survey date: 4/28/09
		43. Date of revisions: □□□□□

FOR SHPO USE:

Date entered in inventory: □□□□□	Level of survey <input type="checkbox"/> reconnaissance <input type="checkbox"/> intensive	Additional research needed? <input type="checkbox"/> yes <input type="checkbox"/> no
-------------------------------------	---	---



ARCHITECTURAL/HISTORIC INVENTORY FORM

National Register Status:

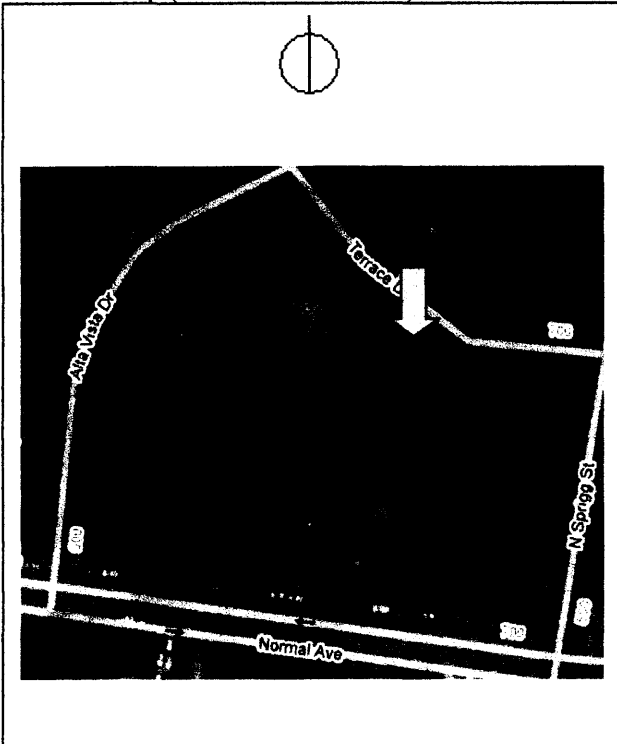
☐ listed ☐ in listed district

Name: ☐

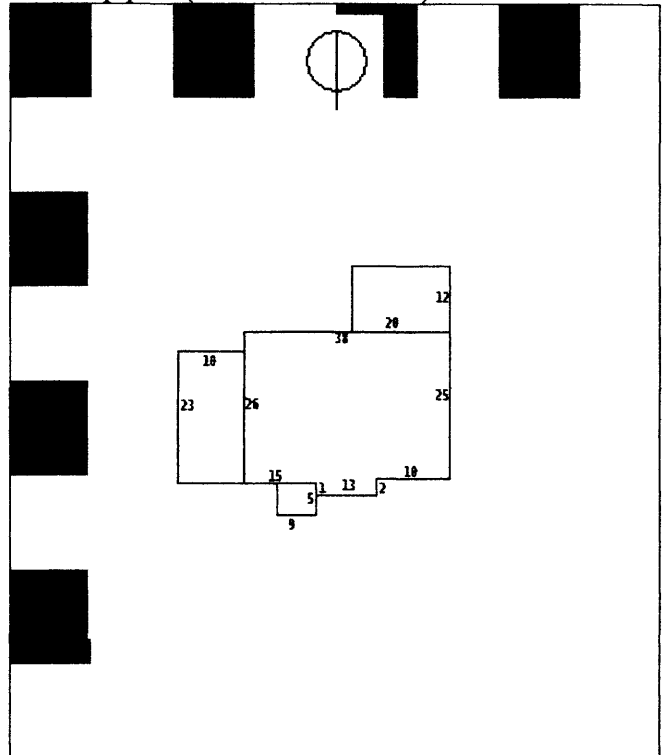
☐ pending listing ☐ eligible (individually)
☐ eligible (district) ☐ not eligible
☐ not determined

Other: ☐

Location Map (include north arrow):



Site Map/plan (include north arrow):



ADDITIONAL INFORMATION:


26. (cont.) Description of environment and outbuildings.

☐

28. (cont.) Further description of important architectural features.

715 Terrace Drive is a 1 1/2 story, cross gabled Tudor revival style house with a front chimney and multi-color brick facade. The moderately steep roof extends over the front entrance with a shallow incline and brackets; the door has three small lights and outer glass door. The east elevation features two staggered gables. The back room addition is covered in white vinyl siding and features paired, double hung windows. The front gable contains a small elliptical fanlight in the upper floor and a large window with 5/5 lights and decorative shutter panels; two matching windows are on each side of the northeast corner.





ARCHITECTURAL/HISTORIC INVENTORY FORM

1. Survey No. CGSEAS001-0078		2. Survey name: Normal Sprigg Street Survey	
3. County: Cape Girardeau		4. Address: 716 Terrace	
5. City: Cape Girardeau	Vicinity: <input type="checkbox"/>	6. UTM: / /	7. Township/Range/Section: T: 031 R: 0014 S: 032
8. Historic name (if known): Oliver Heights		9. Present/other name (if known):	
10. Ownership: <input checked="" type="checkbox"/> Private <input type="checkbox"/> Public		11. Historic use (if known): Domestic	11. Current use: Domestic

ARCHITECTURAL INFORMATION

12. Category of property: <input checked="" type="checkbox"/> building(s) <input type="checkbox"/> site <input type="checkbox"/> structure <input type="checkbox"/> object	19. Chimney placement: na	26. Outbuildings (list, describe in box 26 con't): Garage
13. Architectural style or vernacular type: Colonial Revival	20. Structural system: Wood Frame	
14. Plan shape: Rectangle Short Facade	21. Ext. wall cladding: Brick on wood, Vinyl	
15. No. of stories: 2	22. Foundation material: Concrete, Continual Wall	
16. No. of bays (1 st floor): 3	23. Basement type: na	27. Changes: <input type="checkbox"/> Addition(s) Date(s): <input checked="" type="checkbox"/> Altered Date(s): 1992 <input type="checkbox"/> Moved Date(s): <input type="checkbox"/> Other Date(s): Endangered by:
17. Roof type: Hipped	24. Front porch type: Patio	
18. Roof material: Asphalt shingles	25. Acreage (rural): Visible from public road? <input checked="" type="checkbox"/>	
28. Further description of building features and associated resources on continuation page. <input checked="" type="checkbox"/>		

HISTORICAL DATA


29. Construction date: 1957	32. Architect:	35. Previously surveyed? <input type="checkbox"/> Survey name:
30. Significant date/period:	33. Builder:	36. On National Register? <input type="checkbox"/> indiv. <input type="checkbox"/> district Nomination:
31. Area(s) of significance:	34. Original or significant owner:	37. National Register eligible? <input type="checkbox"/> individually eligible <input type="checkbox"/> district potential
38. History and significance on continuation page. <input type="checkbox"/>		
39. Sources of information on continuation page. <input checked="" type="checkbox"/>		

OTHER:

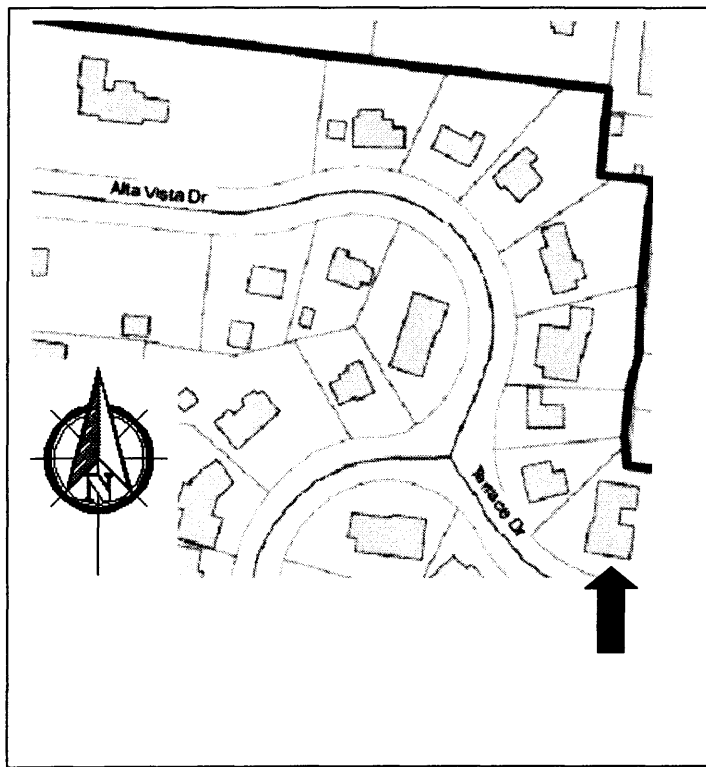
40. Current owner/address: Home Security Trust % Kristina Palen Trust 716 Terrace Drive Cape Girardeau, MO 63701	41. Form prepared by (name and organization): Jennifer Topper Kasey Skelton-Eiceman Thomas Eiceman	42. Survey date: 03/01/09
		43. Date of revisions:

FOR SHPO USE:

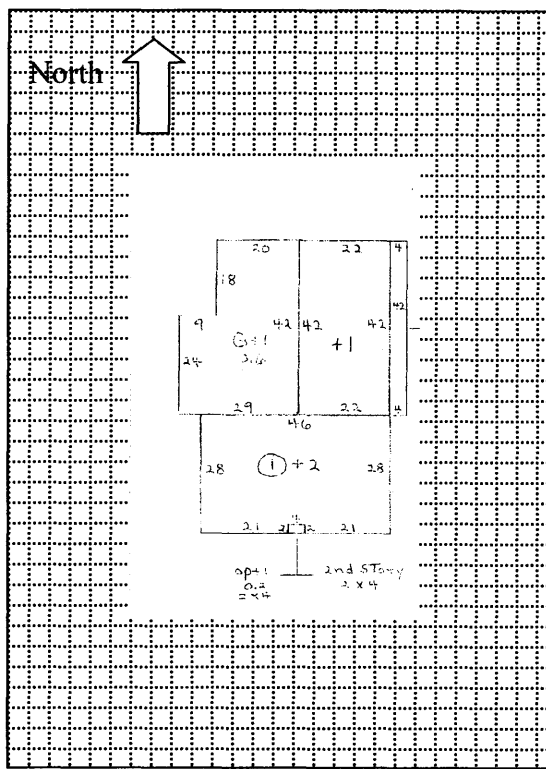
Date entered in inventory:	Level of survey <input type="checkbox"/> reconnaissance <input type="checkbox"/> intensive	Additional research needed? <input type="checkbox"/> yes <input type="checkbox"/> no
National Register Status: <input type="checkbox"/> listed <input type="checkbox"/> in listed district Name: <input type="checkbox"/> pending listing <input type="checkbox"/> eligible (individually) <input type="checkbox"/> eligible (district) <input type="checkbox"/> not eligible <input type="checkbox"/> not determined	Other:	



Location Map (include north arrow):



Site Map/plan (include north arrow)



ADDITIONAL INFORMATION:

26. (cont.) Description of environment and outbuildings.

28. (cont.) Further description of important architectural features.

Two-story Colonial Revival with brick façade on wood structure. Hipped roof with asphalt shingles. Three bays wide. Blind arched openings on first story with multi-pane sash windows. Multi-pane sash windows with shutters on the second floor. Belt course between first and second floors. Attached two-car garage on left side in rear with vinyl siding

38. (cont.) History and significance.


39 (cont.). Sources of information:

Cape Girardeau County Records Office

Tax Records

National Register Bulletin #24: How to Complete a Survey





State Historic Preservation Office

Survey no:

ARCHITECTURAL/HISTORIC INVENTORY FORM

1. Survey No. CGSEAS001-0019		2. Survey name: Normal-Sprigg District	
3. County: Cape Girardeau		4. Address: 719 Terrace Drive	
5. City: Cape Girardeau	Vicinity: <input type="checkbox"/>	6. UTM: □□□□□/□□□□□/□□□□□	7. Township/Range/Section: T: □□□□□ R: □□□□□ S: □□□□□
8. Historic name (if known): N/A		9. Present/other name (if known): N/A	
10. Ownership: <input checked="" type="checkbox"/> Private <input type="checkbox"/> Public		11. Historic use (if known): Domestic	
		11. Current use: Domestic	

ARCHITECTURAL INFORMATION

12. Category of property: <input checked="" type="checkbox"/> building(s) <input type="checkbox"/> site <input type="checkbox"/> structure <input type="checkbox"/> object		19. Chimney placement: Central	26. Outbuildings (list, describe in box 26 con't): □□□□□
13. Architectural style or vernacular type: Ranch		20. Structural system: Wood Frame	
14. Plan shape: Irregular		21. Ext. wall cladding: Stone	
15. No. of stories: 1		22. Foundation material: Concrete	
16. No. of bays (1 st floor): 4		23. Basement type: Full	27. Changes: <input type="checkbox"/> Addition(s) Date(s): □□□□□ <input type="checkbox"/> Altered Date(s): □□□□□ <input type="checkbox"/> Moved Date(s): □□□□□ <input type="checkbox"/> Other Date(s): □□□□□ Endangered by: □□□□□
17. Roof type: Hipped		24. Front porch type: N/A	
18. Roof material: Asphalt Shingle		25. Acreage (rural): □□□□□ Visible from public road? <input type="checkbox"/>	
28. Further description of building features and associated resources on continuation page. <input checked="" type="checkbox"/>			

HISTORICAL DATA

29. Construction date: 1954		32. Architect: N/A	35. Previously surveyed? <input type="checkbox"/> Survey name: □□□□□
30. Significant date/period: N/A		33. Builder: N/A	36. On National Register? <input type="checkbox"/> indiv. <input type="checkbox"/> district Nomination: □□□□□
31. Area(s) of significance: N/A		34. Original or significant owner: N/A	37. National Register eligible? <input type="checkbox"/> individually eligible <input type="checkbox"/> district potential
38. History and significance on continuation page. <input type="checkbox"/>			
39. Sources of information on continuation page. <input type="checkbox"/>			


OTHER:

40. Current owner/address: Ricky L Werner 1722 Crestwood Dr Cape Girardeau, MO 63701		41. Form prepared by (name and organization): Wilson Newman and Edward Farrel	42. Survey date: 4/28/09
			43. Date of revisions: □□□□□

FOR SHPO USE:

Date entered in inventory: □□□□□	Level of survey <input type="checkbox"/> reconnaissance <input type="checkbox"/> intensive	Additional research needed? <input type="checkbox"/> yes <input type="checkbox"/> no
-------------------------------------	---	---

719 Terrace Dr.



ARCHITECTURAL/HISTORIC INVENTORY FORM

National Register Status:

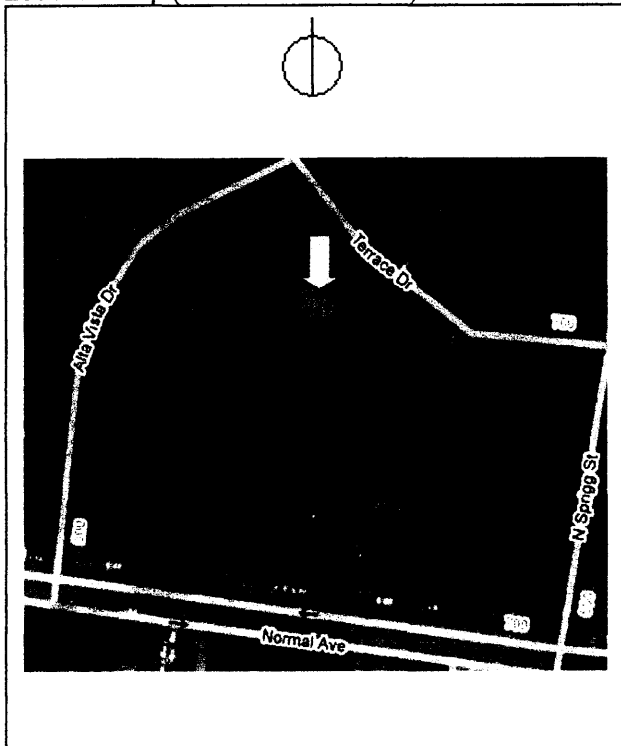
☐ listed ☐ in listed district

Other: ☐ ☐ ☐ ☐ ☐

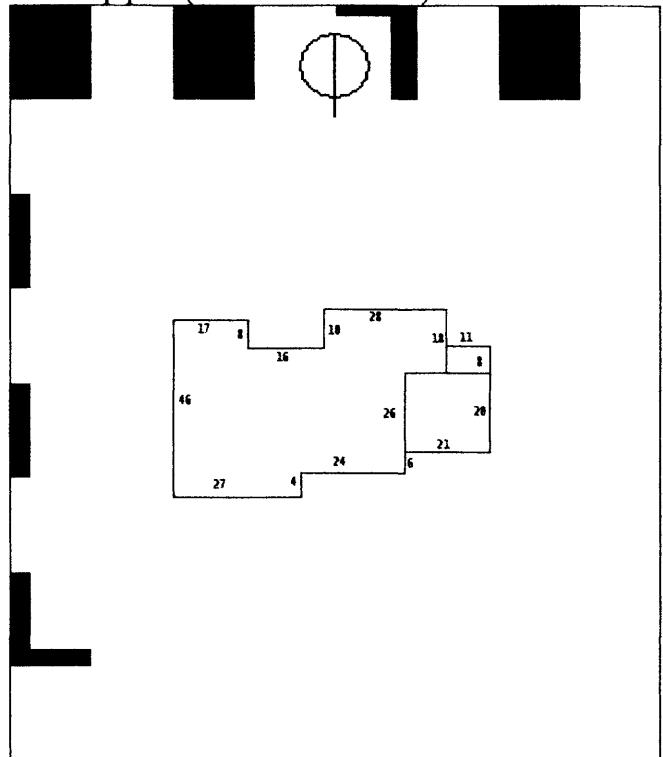
Name: ☐ ☐ ☐ ☐ ☐

☐ pending listing ☐ eligible (individually)
☐ eligible (district) ☐ not eligible
☐ not determined

Location Map (include north arrow):



Site Map/plan (include north arrow):



ADDITIONAL INFORMATION:

26. (cont.) Description of environment and outbuildings.


☐ ☐ ☐ ☐ ☐

28. (cont.) Further description of important architectural features.

719 Terrace Drive is a one story ranch style house with an irregular plan and a low-pitched hipped roof with an Eastern peeking gable and wide overhanging eaves. The building's front facade is a series of setbacks that consist of an irregular pattern stone wall with two square windows with 3/1 lights, an entranceway with aluminum screen door and a large aluminum frame window with three 4/1 panes, and a carport. Most of the windows have wide, horizontal lights. The fenestrations featured on the building include small, paired double hung windows, windows with 2/3 and 2/2 square lights, and small, single-pane basement windows.



For Sale
READY TO MOVE IN
Call Bob Brown
450-9872
90-335-1111



ARCHITECTURAL/HISTORIC INVENTORY FORM

1. Survey No. CGSEAS001-0077		2. Survey name: Normal Sprigg Street Survey	
3. County: Cape Girardeau		4. Address: 720 Terrace	
5. City: Cape Girardeau	Vicinity: <input type="checkbox"/>	6. UTM: / /	7. Township/Range/Section: T: 031 R: 0014 S: 032
8. Historic name (if known):		9. Present/other name (if known):	
10. Ownership: <input checked="" type="checkbox"/> Private <input type="checkbox"/> Public		11. Historic use (if known): Domestic	11. Current use: Domestic

ARCHITECTURAL INFORMATION

12. Category of property: <input checked="" type="checkbox"/> building(s) <input type="checkbox"/> site <input type="checkbox"/> structure <input type="checkbox"/> object	19. Chimney placement: Central	26. Outbuildings (list, describe in box 26 cont):
13. Architectural style or vernacular type: Colonial Revival	20. Structural system: Wood framing	
14. Plan shape: Irregular	21. Ext. wall cladding: Wood sheathing	
15. No. of stories: 1 1/2	22. Foundation material: Concrete	
16. No. of bays (1 st floor): 3	23. Basement type: Cont wall	
17. Roof type: Gable	24. Front porch type: na	27. Changes: <input type="checkbox"/> Addition(s) Date(s): <input type="checkbox"/> Altered Date(s): <input type="checkbox"/> Moved Date(s): <input type="checkbox"/> Other Date(s): Endangered by:
18. Roof material: Asphalt shingle	25. Acreage (rural): Visible from public road? <input checked="" type="checkbox"/>	
28. Further description of building features and associated resources on continuation page. <input checked="" type="checkbox"/>		

HISTORICAL DATA

29. Construction date: 1957	32. Architect:	35. Previously surveyed? <input type="checkbox"/> Survey name:
30. Significant date/period:	33. Builder:	36. On National Register? <input type="checkbox"/> indiv. <input type="checkbox"/> district Nomination:
31. Area(s) of significance:	34. Original or significant owner:	37. National Register eligible? <input type="checkbox"/> individually eligible <input type="checkbox"/> district potential
38. History and significance on continuation page. <input type="checkbox"/>		
39. Sources of information on continuation page. <input checked="" type="checkbox"/>		

OTHER:

40. Current owner/address: Michael Rodgers Trust Etal 720 Terrace Dr Cape Girardeau, MO 63701	41. Form prepared by (name and organization): Jennifer Topper Kasey Skelton-Eiceman Thomas Eiceman	42. Survey date: 03/01/09 43. Date of revisions:
--	---	---

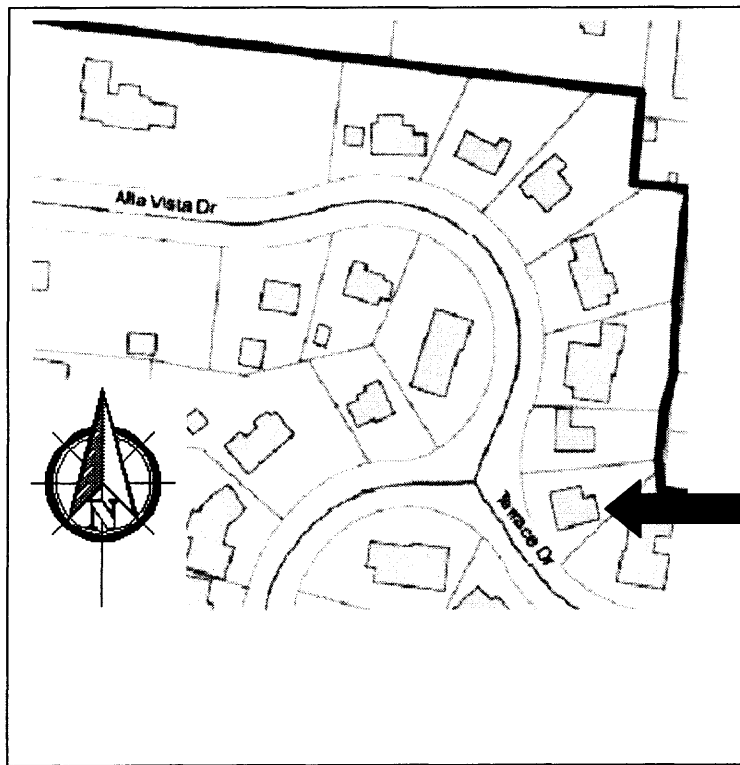
FOR SHPO USE:

Date entered in inventory:	Level of survey <input type="checkbox"/> reconnaissance <input type="checkbox"/> intensive	Additional research needed? <input type="checkbox"/> yes <input type="checkbox"/> no
National Register Status: <input type="checkbox"/> listed <input type="checkbox"/> in listed district Name: <input type="checkbox"/> pending listing <input type="checkbox"/> eligible (individually) <input type="checkbox"/> eligible (district) <input type="checkbox"/> not eligible <input type="checkbox"/> not determined	Other:	

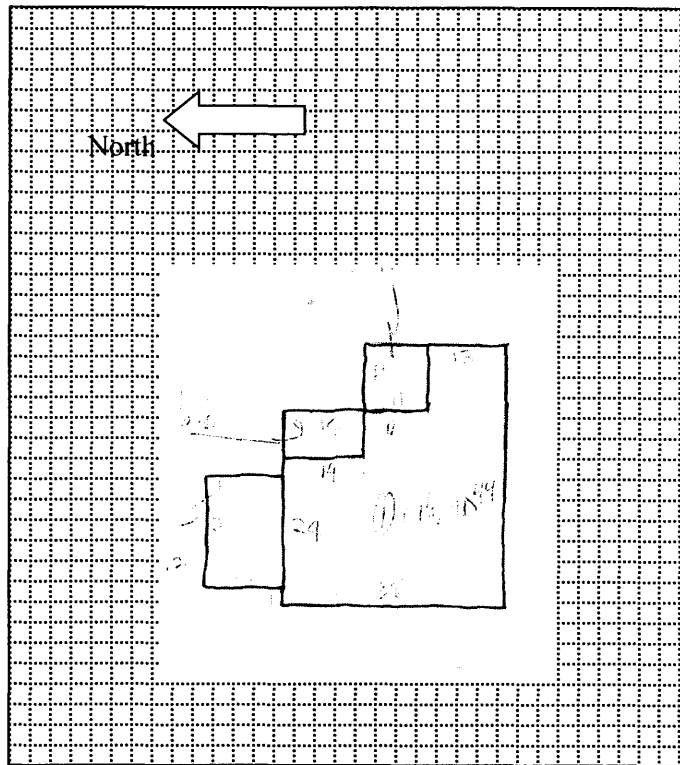


ARCHITECTURAL/HISTORIC INVENTORY FORM

Location Map (include north arrow):



Site Map/plan (include north arrow):



ADDITIONAL INFORMATION:

26. (cont.) Description of environment and outbuildings.

28. (cont.) Further description of important architectural features.

1 ½-story Colonial Revival with wood clapboard sheathing. Steep-pitched side-gable roof with asphalt shingles, massive central chimney and three dormers. Main floor is five bays wide. All windows are eight-over-eight. Panel door with light in the transom. Attached carport on left side.

38. (cont.) History and significance.


39 (cont.). Sources of information:

Cape Girardeau County Records Office

Tax Records

National Register Bulletin #24: How to Complete a Survey





ARCHITECTURAL/HISTORIC INVENTORY FORM

1. Survey No. CGSEAS001-0046		2. Survey name:	
3. County: Cape Girardeau		4. Address: 701/703 Watkins	
5. City: Cape Girardeau	Vicinity: <input type="checkbox"/>	6. UTM: / /	7. Township/Range/Section: T: 031 R: 0014 S: 032
8. Historic name (if known): Unknown		9. Present/other name (if known): Watkins Manor	
10. Ownership: <input checked="" type="checkbox"/> Private <input type="checkbox"/> Public		11. Historic use (if known): Domestic: Multiple Dwelling	11. Current use: Domestic: Multiple Dwelling

ARCHITECTURAL INFORMATION

12. Category of property: <input checked="" type="checkbox"/> building(s) <input type="checkbox"/> site <input type="checkbox"/> structure <input type="checkbox"/> object	19. Chimney placement: n/a	26. Outbuildings (list, describe in box 26 con't): n/a
13. Architectural style or vernacular type: Three-story apartment building	20. Structural system: Frame	
14. Plan shape: Rectangular	21. Ext. wall cladding: Brick/Wood siding	
15. No. of stories: 3	22. Foundation material: Concrete	
16. No. of bays (1 st floor): 6	23. Basement type: Slab	
17. Roof type: Mansard	24. Front porch type: Open porch	27. Changes: <input type="checkbox"/> Addition(s) Date(s): <input type="checkbox"/> Altered Date(s): <input type="checkbox"/> Moved Date(s): <input type="checkbox"/> Other Date(s): Endangered by:
18. Roof material: Corrugated metal/asphalt	25. Acreage (rural): Visible from public road? <input type="checkbox"/>	
28. Further description of building features and associated resources on continuation page. <input checked="" type="checkbox"/>		

HISTORICAL DATA

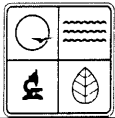
29. Construction date: Unknown	32. Architect: Unknown	35. Previously surveyed? <input type="checkbox"/> Survey name:
30. Significant date/period: n/a	33. Builder: Unknown	36. On National Register? <input type="checkbox"/> indiv. <input type="checkbox"/> district Nomination:
31. Area(s) of significance: n/a	34. Original or significant owner: Unknown	37. National Register eligible? <input type="checkbox"/> individually eligible <input type="checkbox"/> district potential
38. History and significance on continuation page. <input type="checkbox"/>		
39. Sources of information on continuation page. <input type="checkbox"/>		

OTHER:

40. Current owner/address: Wilnof Properties	41. Form prepared by (name and organization): Linda Brott, Megan Ritterbusch, and Lauren Pollien, Southeast Missouri State University Historic Preservation Program One University Plaza Cape Girardeau, MO 63701	42. Survey date: March 30, 2009
		43. Date of revisions:

FOR SHPO USE:

Date entered in inventory:	Level of survey <input type="checkbox"/> reconnaissance <input type="checkbox"/> intensive	Additional research needed? <input type="checkbox"/> yes <input type="checkbox"/> no
----------------------------	---	---




ARCHITECTURAL/HISTORIC INVENTORY FORM

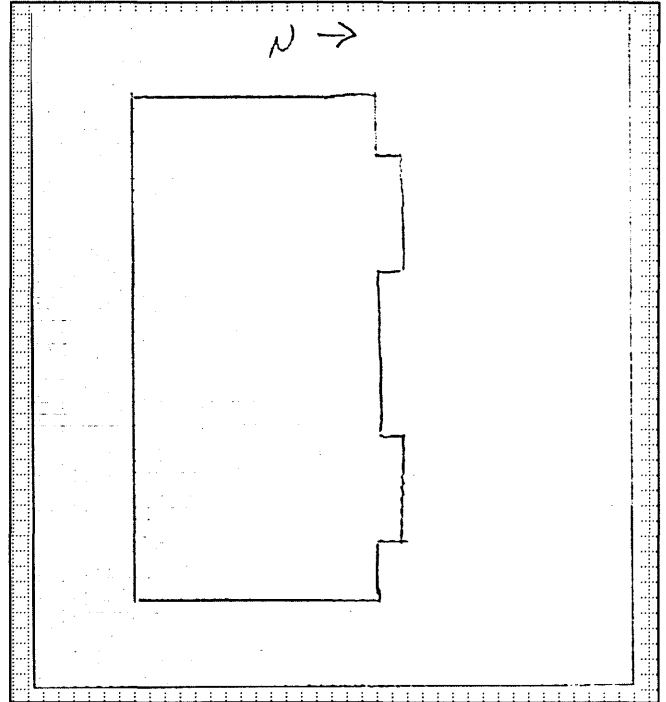
701/703 - 2nd floor

<p>National Register Status:</p> <p><input type="checkbox"/> listed <input type="checkbox"/> in listed district</p> <p>Name:</p> <p><input type="checkbox"/> pending listing <input type="checkbox"/> eligible (individually)</p> <p><input type="checkbox"/> eligible (district) <input type="checkbox"/> not eligible</p> <p><input type="checkbox"/> not determined</p>	<p>Other:</p>
--	---------------

Location Map (include north arrow):



Site Map/plan (include north arrow):



ADDITIONAL INFORMATION:

26. (cont.) Description of environment and outbuildings.

28. (cont.) Further description of important architectural features.

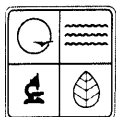
Three-story brick apartment building with wood siding inserts A mansard roof, with corrugated metal on the top and sides of asphalt shingles. There are twelve apartments across the front of the building and each apartment has a sliding aluminum patio door and a sliding aluminum window. Three glass and aluminum doors. A cement slab provides each apartment with a patio. The upper floors have patios consisting of cement slabs supported by metal poles and brick walls. The patios are enclosed with metal balustrades.

38. (cont.) History and significance.

39 (cont.). Sources of information:







ARCHITECTURAL/HISTORIC INVENTORY FORM

1. Survey No. CGEAS001-0035		2. Survey name:	
3. County: Cape Girardeau		4. Address: 714 Watkins	
5. City: Cape Girardeau	Vicinity: <input type="checkbox"/>	6. UTM: / /	7. Township/Range/Section: T: 031 R: 0014 S:032
8. Historic name (if known): Unknown		9. Present/other name (if known): Unknown	
10. Ownership: <input checked="" type="checkbox"/> Private <input type="checkbox"/> Public		11. Historic use (if known): Domestic: Single Dwelling	11. Current use: Domestic: Single Dwelling

ARCHITECTURAL INFORMATION

12. Category of property: <input checked="" type="checkbox"/> building(s) <input type="checkbox"/> site <input type="checkbox"/> structure <input type="checkbox"/> object		19. Chimney placement: none	26. Outbuildings (list, describe in box 26 con't):
13. Architectural style or vernacular type: ranch		20. Structural system: frame	
14. Plan shape: rectangular		21. Ext. wall cladding: brick	
15. No. of stories: one		22. Foundation material: concrete	
16. No. of bays (1 st floor): five		23. Basement type: full	27. Changes: <input type="checkbox"/> Addition(s) Date(s): <input type="checkbox"/> Altered Date(s): <input type="checkbox"/> Moved Date(s): <input type="checkbox"/> Other Date(s): Endangered by:
17. Roof type: Gable		24. Front porch type: none	
18. Roof material: asphalt shingles		25. Acreage (rural): Visible from public road? <input type="checkbox"/>	
28. Further description of building features and associated resources on continuation page. <input checked="" type="checkbox"/>			

HISTORICAL DATA

29. Construction date: ca.1955	32. Architect: unknown	35. Previously surveyed? <input type="checkbox"/> Survey name:
30. Significant date/period: n/a	33. Builder: unknown	36. On National Register? <input type="checkbox"/> indiv. <input type="checkbox"/> district Nomination:
31. Area(s) of significance: n/a	34. Original or significant owner: unknown	37. National Register eligible? <input type="checkbox"/> individually eligible <input type="checkbox"/> district potential
38. History and significance on continuation page. <input type="checkbox"/>		
39. Sources of information on continuation page. <input type="checkbox"/>		

OTHER:

40. Current owner/address: 2 & 2 Investments	41. Form prepared by (name and organization): Linda Brott, Megan Ritterbusch, and Lauren Pollien Southeast Missouri State University Historic Preservation Program One University Plaza Cape Girardeau, MO 63701	42. Survey date: March 31, 2009
		43. Date of revisions:

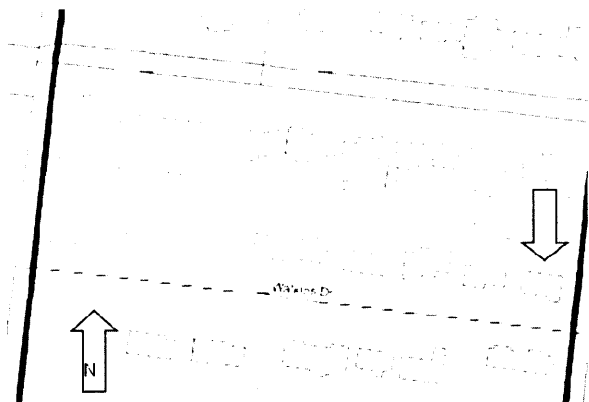
FOR SHPO USE:

Date entered in inventory:	Level of survey <input type="checkbox"/> reconnaissance <input type="checkbox"/> intensive	Additional research needed? <input type="checkbox"/> yes <input type="checkbox"/> no
----------------------------	---	---

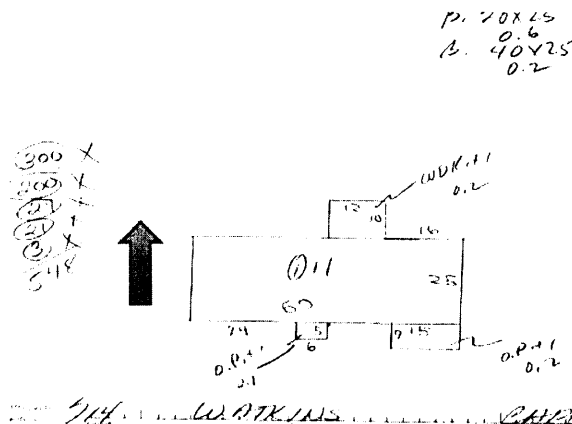
ARCHITECTURAL/HISTORIC INVENTORY FORM

National Register Status: <input type="checkbox"/> listed <input type="checkbox"/> in listed district Name: <input type="checkbox"/> pending listing <input type="checkbox"/> eligible (individually) <input type="checkbox"/> eligible (district) <input type="checkbox"/> not eligible <input type="checkbox"/> not determined	Other:
---	--------

Location Map (include north arrow):



Site Map/plan (include north arrow):



ADDITIONAL INFORMATION:

26. (cont.) Description of environment and outbuildings.

28. (cont.) Further description of important architectural features.

714 Watkins is a one-story ranch residence containing features that are characteristic of the ranch style, including five bays, a low-pitched gabled roof, and a carport. A concrete slab porch graces the front of the house, which contains a brick exterior. A large window treatment lies to the right of the door, while two smaller windows and a central, rounded brick window treatment are to the left of the door.


38. (cont.) History and significance.

39 (cont.). Sources of information:

Cape Girardeau County Tax Assessor

McAlester, Virginia and Lee. *A Field Guide to American Houses*. New York: Knopf, INC, 1984.





ARCHITECTURAL/HISTORIC INVENTORY FORM

1. Survey No. CGSEAS001-0036		2. Survey name:	
3. County: Cape Girardeau		4. Address: 720 Watkins	
5. City: Cape Girardeau	Vicinity: <input type="checkbox"/>	6. UTM: / /	7. Township/Range/Section: T: 031 R: 0014 S: 032
8. Historic name (if known): Unknown		9. Present/other name (if known): Unknown	
10. Ownership: <input checked="" type="checkbox"/> Private <input type="checkbox"/> Public		11. Historic use (if known): Domestic: Single Dwelling	11. Current use: Domestic: Single Dwelling

ARCHITECTURAL INFORMATION

12. Category of property: <input checked="" type="checkbox"/> building(s) <input type="checkbox"/> site <input type="checkbox"/> structure <input type="checkbox"/> object	19. Chimney placement: None	26. Outbuildings (list, describe in box 26 con't):
13. Architectural style or vernacular type: Ranch	20. Structural system: Frame	
14. Plan shape: Rectangular	21. Ext. wall cladding: Brick	
15. No. of stories: 1	22. Foundation material: Concrete	
16. No. of bays (1 st floor): 5	23. Basement type: Full	
17. Roof type: Gable	24. Front porch type: N/A	
18. Roof material: Asphalt shingles	25. Acreage (rural): Visible from public road? <input type="checkbox"/>	27. Changes: <input type="checkbox"/> Addition(s) Date(s): <input type="checkbox"/> Altered Date(s): <input type="checkbox"/> Moved Date(s): <input type="checkbox"/> Other Date(s): Endangered by:
28. Further description of building features and associated resources on continuation page. <input checked="" type="checkbox"/>		

HISTORICAL DATA


29. Construction date: Circa 1957	32. Architect: Unknown	35. Previously surveyed? <input type="checkbox"/> Survey name:
30. Significant date/period: N/A	33. Builder: Unknown	36. On National Register? <input type="checkbox"/> indiv. <input type="checkbox"/> district Nomination:
31. Area(s) of significance: N/A	34. Original or significant owner: Unknown	37. National Register eligible? <input type="checkbox"/> individually eligible <input type="checkbox"/> district potential
38. History and significance on continuation page. <input type="checkbox"/>		
39. Sources of information on continuation page. <input type="checkbox"/>		

OTHER:

40. Current owner/address: Stacy, Kevin N.	41. Form prepared by (name and organization): Linda Brott, Megan Ritterbusch, and Lauren Pollien Southeast Missouri State University Historic Preservation Program One University Plaza Cape Girardeau, MO 63701	42. Survey date: March 31, 2009
		43. Date of revisions:

FOR SHPO USE:

Date entered in inventory:	Level of survey <input type="checkbox"/> reconnaissance <input type="checkbox"/> intensive	Additional research needed? <input type="checkbox"/> yes <input type="checkbox"/> no
----------------------------	---	---



720 Watkins

Survey no:

ARCHITECTURAL/HISTORIC INVENTORY FORM

National Register Status:

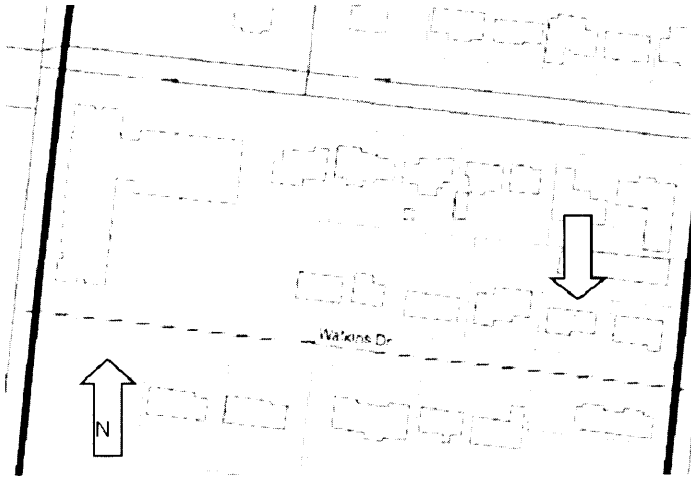
☐ listed ☐ in listed district

Name:

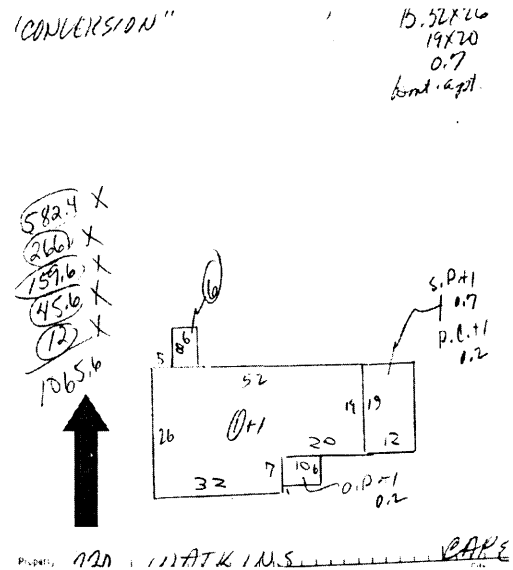
☐ pending listing ☐ eligible (individually)
☐ eligible (district) ☐ not eligible
☐ not determined

Other:

Location Map (include north arrow):



Site Map/plan (include north arrow):



ADDITIONAL INFORMATION:

26. (cont.) Description of environment and outbuildings.

28. (cont.) Further description of important architectural features.

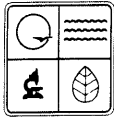
720 Watkins is a one-story brick exterior ranch typical of its neighborhood and surroundings. It contains a low-pitched gabled roof, five bays, a bay set-back, and a carport to the right of the building. There is a large window on the bay setback and the three smaller windows on the left of the building. The bottom portion of the residential building is obscured by a large bush.

38. (cont.) History and significance.

39 (cont.). Sources of information:

Cape Girardeau County Tax Assessor
McAlester, Virginia and Lee. *A Field Guide to American Houses*. New York: Knopf, INC, 1984.





ARCHITECTURAL/HISTORIC INVENTORY FORM

1. Survey No. CGSEAS001- 0037		2. Survey name:	
3. County: Cape Girardeau		4. Address: 724 Watkins	
5. City: Cape Girardeau	Vicinity: <input type="checkbox"/>	6. UTM: / /	7. Township/Range/Section: T: 031 R: 0014 S:032
8. Historic name (if known): Unknown		9. Present/other name (if known):	
10. Ownership: <input checked="" type="checkbox"/> Private <input type="checkbox"/> Public		11. Historic use (if known): Domestic: Single Dwelling	11. Current use: Domestic: Single Dwelling

ARCHITECTURAL INFORMATION

12. Category of property: <input checked="" type="checkbox"/> building(s) <input type="checkbox"/> site <input type="checkbox"/> structure <input type="checkbox"/> object	19. Chimney placement: Center	26. Outbuildings (list, describe in box 26 con't):
13. Architectural style or vernacular type: Ranch	20. Structural system: Frame	
14. Plan shape: Irregular	21. Ext. wall cladding: Brick	
15. No. of stories: 1	22. Foundation material: Concrete	
16. No. of bays (1 st floor): 4	23. Basement type: Full	27. Changes: <input type="checkbox"/> Addition(s) Date(s): <input type="checkbox"/> Altered Date(s): <input type="checkbox"/> Moved Date(s): <input type="checkbox"/> Other Date(s): Endangered by:
17. Roof type: Gable	24. Front porch type: Recessed	
18. Roof material: Asphalt shingles	25. Acreage (rural): Visible from public road? <input type="checkbox"/>	
28. Further description of building features and associated resources on continuation page. <input checked="" type="checkbox"/>		

HISTORICAL DATA

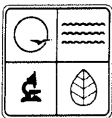
29. Construction date: Circa 1955	32. Architect: Unknown	35. Previously surveyed? <input type="checkbox"/> Survey name:
30. Significant date/period: N/A	33. Builder: Unknown	36. On National Register? <input type="checkbox"/> indiv. <input type="checkbox"/> district Nomination:
31. Area(s) of significance: N/A	34. Original or significant owner: Unknown	37. National Register eligible? <input type="checkbox"/> individually eligible <input type="checkbox"/> district potential
38. History and significance on continuation page. <input type="checkbox"/>		
39. Sources of information on continuation page. <input type="checkbox"/>		

OTHER:

40. Current owner/address: Browning, Robert and Margaret 724 Watkins, Cape Girardeau, MO 63701	41. Form prepared by (name and organization): Linda Brott, Megan Ritterbusch, and Lauren Pollien Southeast Missouri State University Historic Preservation Program One University Plaza Cape Girardeau, MO 63701	42. Survey date:
		43. Date of revisions:

FOR SHPO USE:

Date entered in inventory:	Level of survey <input type="checkbox"/> reconnaissance <input type="checkbox"/> intensive	Additional research needed? <input type="checkbox"/> yes <input type="checkbox"/> no
----------------------------	---	---

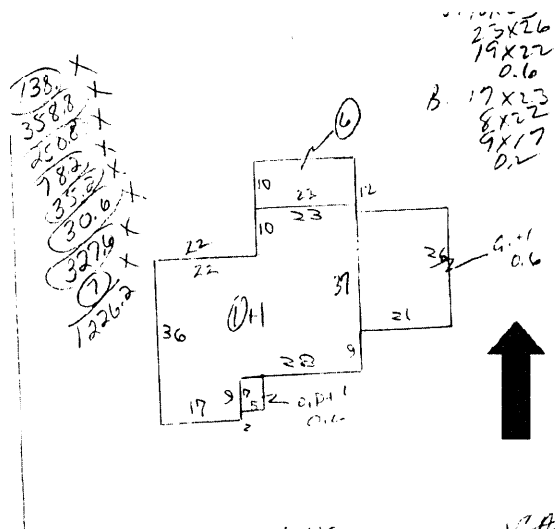
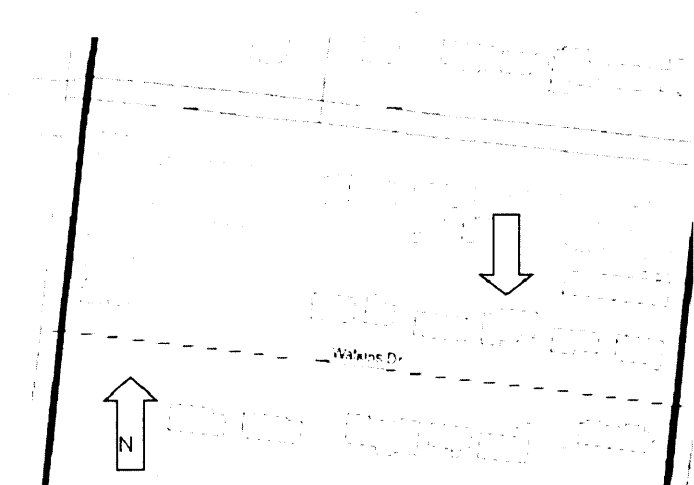


ARCHITECTURAL/HISTORIC INVENTORY FORM

<p>National Register Status: <input type="checkbox"/> listed <input type="checkbox"/> in listed district</p> <p>Name: <input type="checkbox"/> pending listing <input type="checkbox"/> eligible (individually) <input type="checkbox"/> eligible (district) <input type="checkbox"/> not eligible <input type="checkbox"/> not determined</p>	<p>Other:</p>
--	---------------

Location Map (include north arrow):

Site Map/plan (include north arrow):



ADDITIONAL INFORMATION:

26. (cont.) Description of environment and outbuildings.

28. (cont.) Further description of important architectural features.

724 Watkins is a great example of a mid-20th century ranch housing style. It contains a low-pitched gabled roof, brick exterior, and a central chimney. Three aluminum columns support the overhanging roof of the porch. A vented pediment rises over the left side of the house from the roof. A large multi-paned window treatment lies on the right of the door, while the left side of the building contains a shuttered window. To the right of the building is a two-car garage.

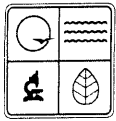
38. (cont.) History and significance.

39 (cont.). Sources of information:

Cape Girardeau County Tax Assessor

McAlester, Virginia and Lee. *A Field Guide to American Houses*. New York: Knopf, INC, 1984.





ARCHITECTURAL/HISTORIC INVENTORY FORM

1. Survey No. CGSEAS001 -0038		2. Survey name:	
3. County: Cape Girardeau		4. Address: 726 Watkins	
5. City: Cape Girardeau	Vicinity: <input type="checkbox"/>	6. UTM: / /	7. Township Range/Section: T: 031 R: 0014 S:032
8. Historic name (if known): Unknown		9. Present/other name (if known): Unknown	
10. Ownership: <input checked="" type="checkbox"/> Private <input type="checkbox"/> Public		11. Historic use (if known): Domestic: Single Dwelling	11. Current use: Domestic: Single Dwelling

ARCHITECTURAL INFORMATION

12. Category of property: <input checked="" type="checkbox"/> building(s) <input type="checkbox"/> site <input type="checkbox"/> structure <input type="checkbox"/> object	19. Chimney placement: Side Right	26. Outbuildings (list, describe in box 26 con't):
13. Architectural style or vernacular type: Unknown	20. Structural system: Frame	
14. Plan shape: Rectangular	21. Ext. wall cladding: Hardboard Lap, Permastone	
15. No. of stories: 1	22. Foundation material: Concrete	
16. No. of bays (1 st floor): 5	23. Basement type: Full	
17. Roof type: Gable	24. Front porch type: N/A	27. Changes: <input checked="" type="checkbox"/> Addition(s) Date(s): <input type="checkbox"/> Altered Date(s): <input type="checkbox"/> Moved Date(s): <input type="checkbox"/> Other Date(s): Endangered by:
18. Roof material: Shingle, Asp.	25. Acreage (rural): Visible from public road? <input type="checkbox"/>	
28. Further description of building features and associated resources on continuation page. <input type="checkbox"/>		

HISTORICAL DATA


29. Construction date: Circa 1956	32. Architect: Unknown	35. Previously surveyed? <input type="checkbox"/> Survey name:
30. Significant date/period: N/A	33. Builder: Unknown	36. On National Register? <input type="checkbox"/> indiv. <input type="checkbox"/> district Nomination:
31. Area(s) of significance: N/A	34. Original or significant owner: Unknown	37. National Register eligible? <input type="checkbox"/> individually eligible <input type="checkbox"/> district potential
38. History and significance on continuation page. <input type="checkbox"/>		
39. Sources of information on continuation page. <input type="checkbox"/>		

OTHER:

40. Current owner/address: McLean, James A. and Rebecca 726 Watkins, Cape Girardeau MO 63701	41. Form prepared by (name and organization): Linda Brott, Megan Ritterbusch, and Lauren Pollien Southeast Missouri State University Historic Preservation Program One University Plaza Cape Girardeau, MO 63701	42. Survey date:
		43. Date of revisions:

FOR SHPO USE:

Date entered in inventory:	Level of survey <input type="checkbox"/> reconnaissance <input type="checkbox"/> intensive	Additional research needed? <input type="checkbox"/> yes <input type="checkbox"/> no
----------------------------	---	---



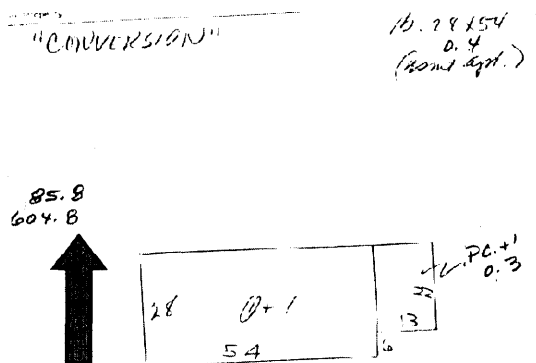
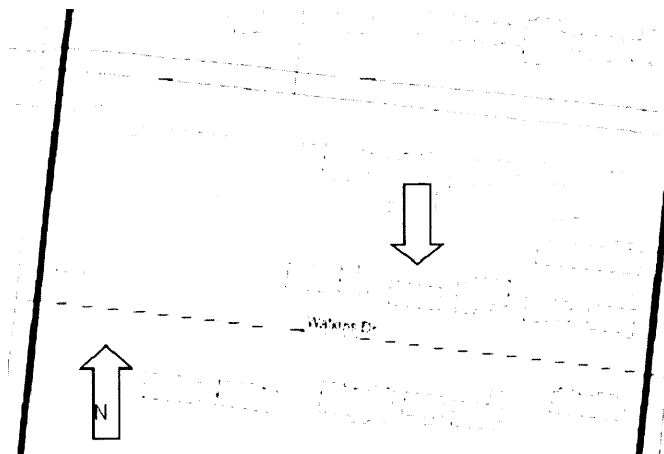
ARCHITECTURAL/HISTORIC INVENTORY FORM

Survey no:

<p>National Register Status:</p> <p><input type="checkbox"/> listed <input type="checkbox"/> in listed district</p> <p>Name:</p> <p><input type="checkbox"/> pending listing <input type="checkbox"/> eligible (individually)</p> <p><input type="checkbox"/> eligible (district) <input type="checkbox"/> not eligible</p> <p><input type="checkbox"/> not determined</p>	<p>Other:</p>
--	---------------

Location Map (include north arrow):

Site Map/plan (include north arrow):



ADDITIONAL INFORMATION:

26. (cont.) Description of environment and outbuildings.

28. (cont.) Further description of important architectural features.

726 Watkins is a single story with low-pitched gabled roof, a wide side chimney, and an attached garage. The left exterior of the residence is shingled, while the right side is finished with permastone. A large multi paned window treatment is to the right of the door, and two smaller shuttered windows lie to the door's left.

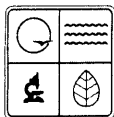
38. (cont.) History and significance.

39 (cont.). Sources of information:

Cape Girardeau County Tax Assessor

McAlester, Virginia and Lee. *A Field Guide to American Houses*. New York: Knopf, INC, 1984.





ARCHITECTURAL/HISTORIC INVENTORY FORM

1. Survey No. CGSEAS001-0045		2. Survey name:	
3. County: Cape Girardeau		4. Address: 733 Watkins	
5. City: Cape Girardeau	Vicinity: <input type="checkbox"/>	6. UTM: / /	7. Township/Range/Section: T: 031 R: 0014 S: 032
8. Historic name (if known): Unknown		9. Present/other name (if known): Unknown	
10. Ownership: <input checked="" type="checkbox"/> Private <input type="checkbox"/> Public		11. Historic use (if known): Domestic: Single Dwelling	11. Current use: Domestic: Single Dwelling

ARCHITECTURAL INFORMATION

12. Category of property: <input checked="" type="checkbox"/> building(s) <input type="checkbox"/> site <input type="checkbox"/> structure <input type="checkbox"/> object	19. Chimney placement: Central	26. Outbuildings (list, describe in box 26 con't): Detached carport built in 1987
13. Architectural style or vernacular type: Ranch	20. Structural system: Frame	
14. Plan shape: Rectangular	21. Ext. wall cladding: Brick	
15. No. of stories: 1	22. Foundation material: Concrete	
16. No. of bays (1 st floor): 5	23. Basement type: Full	
17. Roof type: Low pitch hip	24. Front porch type: Recess	27. Changes: <input checked="" type="checkbox"/> Addition(s) Date(s): 1987 <input checked="" type="checkbox"/> Altered Date(s): ca. 1965 <input type="checkbox"/> Moved Date(s): <input type="checkbox"/> Other Date(s):
18. Roof material: Asphalt	25. Acreage (rural): Visible from public road? <input type="checkbox"/>	Endangered by:
28. Further description of building features and associated resources on continuation page. <input checked="" type="checkbox"/>		

HISTORICAL DATA


29. Construction date: Ca. 1957	32. Architect: Unknown	35. Previously surveyed? <input type="checkbox"/> Survey name:
30. Significant date/period: n/a	33. Builder: Unknown	36. On National Register? <input type="checkbox"/> indiv. <input type="checkbox"/> district Nomination:
31. Area(s) of significance: n/a	34. Original or significant owner: Unknown	37. National Register eligible? <input type="checkbox"/> individually eligible <input type="checkbox"/> district potential
38. History and significance on continuation page. <input type="checkbox"/>		
39. Sources of information on continuation page. <input checked="" type="checkbox"/>		

OTHER:

40. Current owner/address: Seyer, Jerome and Brenda 735 Watkins Cape Girardeau, MO 63701	41. Form prepared by (name and organization): Linda Brott, Megan Ritterbusch, and Lauren Pollien, Southeast Missouri State University Historic Preservation Program One University Plaza Cape Girardeau, MO 63701	42. Survey date: March 30, 2009
		43. Date of revisions:

FOR SHPO USE:

Date entered in inventory:	Level of survey <input type="checkbox"/> reconnaissance <input type="checkbox"/> intensive	Additional research needed? <input type="checkbox"/> yes <input type="checkbox"/> no
----------------------------	---	---



National Register Status:

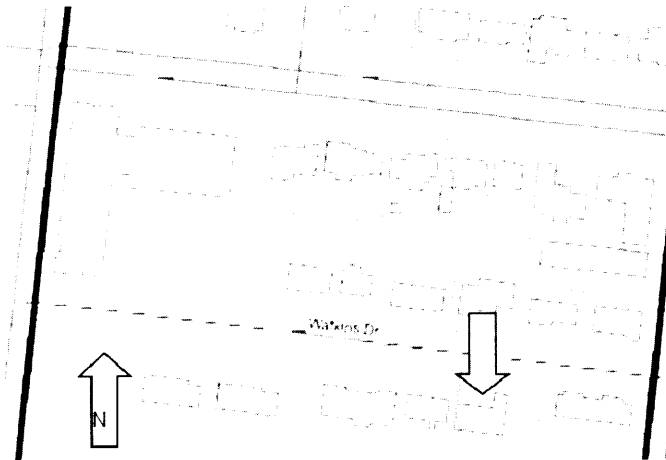
☐ listed ☐ in listed district

Name:

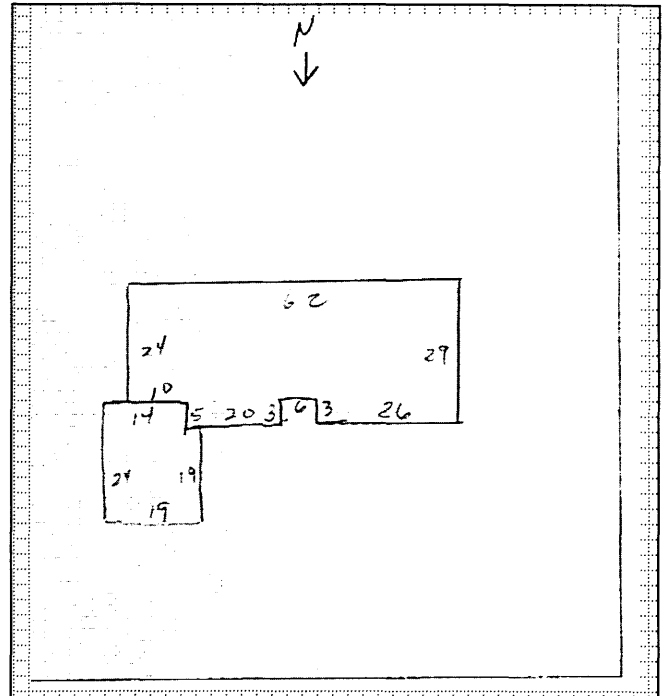
☐ pending listing ☐ eligible (individually)
☐ eligible (district) ☐ not eligible
☐ not determined

Other:

Location Map (include north arrow):



Site Map/plan (include north arrow):



ADDITIONAL INFORMATION:

26. (cont.) Description of environment and outbuildings.

28. (cont.) Further description of important architectural features.

One-story brick ranch with low-pitch hipped asphalt roof. Wide overhanging eaves. Massive low slung brick chimney. Centered front door flanked on west side by two, two over two light aluminum sash windows separated by a small rectangular window and on the east side by a large nine light aluminum window. Cement steps lead to a cement slab porch with a recessed doorway. The original carport was enclosed to create another room circa 1965 and a detached carport was added in 1987.

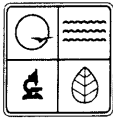
38. (cont.) History and significance.

39 (cont.). Sources of information:

Cape Girardeau County Tax Assessor, Jackson, MO

McAlester, Virginia & Lee. A Field Guide to American Houses. New York: Alfred A Knopf, 2006





ARCHITECTURAL/HISTORIC INVENTORY FORM

1. Survey No. CGSEAS001-0044		2. Survey name:	
3. County: Cape Girardeau		4. Address: 735 Watkins	
5. City: Cape Girardeau	Vicinity: <input type="checkbox"/>	6. UTM: / /	7. Township/Range/Section: T: 031 R: 0014 S: 032
8. Historic name (if known): Unknown		9. Present/other name (if known): Unknown	
10. Ownership: <input checked="" type="checkbox"/> Private <input type="checkbox"/> Public		11. Historic use (if known): Domestic: Single Dwelling	11. Current use: Domestic: Single Dwelling

ARCHITECTURAL INFORMATION

12. Category of property: <input checked="" type="checkbox"/> building(s) <input type="checkbox"/> site <input type="checkbox"/> structure <input type="checkbox"/> object	19. Chimney placement: n/a	26. Outbuildings (list, describe in box 26 con't): n/a
13. Architectural style or vernacular type: Ranch	20. Structural system: Frame	
14. Plan shape: Rectangular	21. Ext. wall cladding: Brick/Aluminum siding	
15. No. of stories: 1	22. Foundation material: Concrete	
16. No. of bays (1 st floor): 4	23. Basement type: Full	
17. Roof type: Gable End	24. Front porch type: Recess	27. Changes: <input type="checkbox"/> Addition(s) Date(s): <input type="checkbox"/> Altered Date(s): <input type="checkbox"/> Moved Date(s): <input type="checkbox"/> Other Date(s): Endangered by:
18. Roof material: Asphalt	25. Acreage (rural): Visible from public road? <input type="checkbox"/>	
28. Further description of building features and associated resources on continuation page. <input checked="" type="checkbox"/>		

HISTORICAL DATA

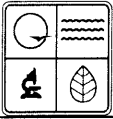
29. Construction date: Ca. 1950	32. Architect: Unknown	35. Previously surveyed? <input type="checkbox"/> Survey name:
30. Significant date/period: n/a	33. Builder: Unknown	36. On National Register? <input type="checkbox"/> indiv. <input type="checkbox"/> district Nomination:
31. Area(s) of significance: n/a	34. Original or significant owner: Unknown	37. National Register eligible? <input type="checkbox"/> individually eligible <input type="checkbox"/> district potential
38. History and significance on continuation page. <input type="checkbox"/>		
39. Sources of information on continuation page. <input checked="" type="checkbox"/>		

OTHER:

40. Current owner/address: Maze Holding, LLC 735 Watkins Cape Girardeau, MO 63701	41. Form prepared by (name and organization): Linda Brott, Megan Ritterbusch, and Lauren Pollien, Southeast Missouri State University Historic Preservation Program One University Plaza Cape Girardeau, MO 63701	42. Survey date: March 30, 2009
		43. Date of revisions:

FOR SHPO USE:

Date entered in inventory:	Level of survey <input type="checkbox"/> reconnaissance <input type="checkbox"/> intensive	Additional research needed? <input type="checkbox"/> yes <input type="checkbox"/> no
----------------------------	---	---



ARCHITECTURAL/HISTORIC INVENTORY FORM

National Register Status:

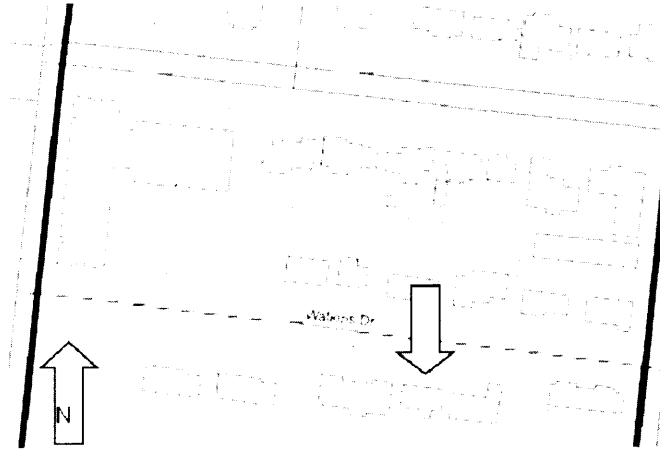
☐ listed ☐ in listed district

Name:

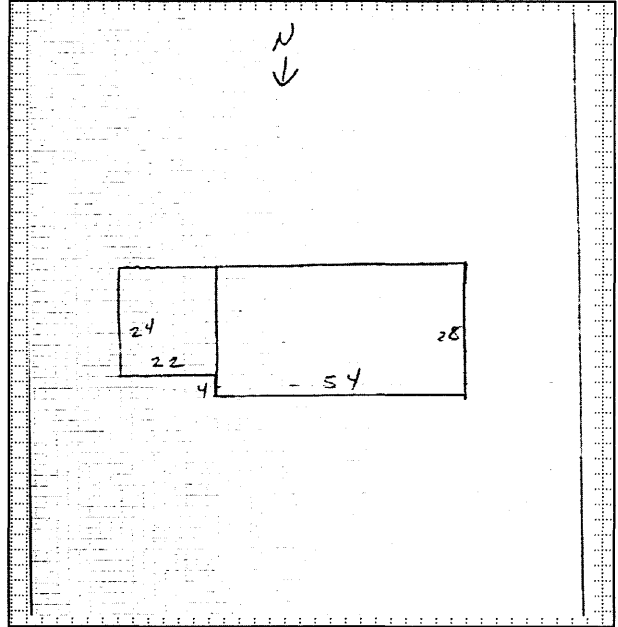
☐ pending listing ☐ eligible (individually)
☐ eligible (district) ☐ not eligible
☐ not determined

Other:

Location Map (include north arrow):



Site Map/plan (include north arrow):



ADDITIONAL INFORMATION:

26. (cont.) Description of environment and outbuildings.

28. (cont.) Further description of important architectural features.

One-story brick and aluminum siding ranch with a side gable asphalt roof. Wide overhanging eaves. Cement steps lead to a small cement porch with a wooden handrail. A large window flanked by two over two sash windows and a single two over two aluminum sash window and a smaller aluminum sliding window are on the west side of the front door with a three section jalousie window on the east side. The two aluminum windows on the west side have cement sills.

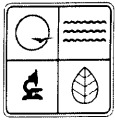
38. (cont.) History and significance.

39 (cont.) Sources of information:

Cape Girardeau County Tax Assessor, Jackson, MO

McAlester, Virginia & Lee. A Field Guide to American Houses. New York: Alfred A Knopf, 2006





ARCHITECTURAL/HISTORIC INVENTORY FORM

1. Survey No. CGSEAS001-0039		2. Survey name:	
3. County: Cape Girardeau		4. Address: 738 Watkins	
5. City: Cape Girardeau	Vicinity: <input type="checkbox"/>	6. UTM: / /	7. Township/Range/Section: T: 031 R: 0014 S:032
8. Historic name (if known): Unknown		9. Present/other name (if known): Unknown	
10. Ownership: <input checked="" type="checkbox"/> Private <input type="checkbox"/> Public		11. Historic use (if known): Domestic: Single Dwelling	11. Current use: Domestic: Single Dwelling

ARCHITECTURAL INFORMATION

12. Category of property: <input checked="" type="checkbox"/> building(s) <input type="checkbox"/> site <input type="checkbox"/> structure <input type="checkbox"/> object	19. Chimney placement: None	26. Outbuildings (list, describe in box 26 con't):
13. Architectural style or vernacular type: Minimal Traditional	20. Structural system: Frame	
14. Plan shape: Rectangular	21. Ext. wall cladding: Aluminum	
15. No. of stories: 1	22. Foundation material: Concrete	
16. No. of bays (1 st floor): 3	23. Basement type: Full	27. Changes: <input type="checkbox"/> Addition(s) Date(s): <input type="checkbox"/> Altered Date(s): <input type="checkbox"/> Moved Date(s): <input type="checkbox"/> Other Date(s): Endangered by:
17. Roof type: Gable	24. Front porch type: none	
18. Roof material: Asphalt shingles	25. Acreage (rural): Visible from public road? <input type="checkbox"/>	
28. Further description of building features and associated resources on continuation page. <input checked="" type="checkbox"/>		

HISTORICAL DATA

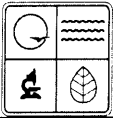
29. Construction date: Circa 1952	32. Architect: Unknown	35. Previously surveyed? <input type="checkbox"/> Survey name:
30. Significant date/period: N/A	33. Builder: Unknown	36. On National Register? <input type="checkbox"/> indiv. <input type="checkbox"/> district Nomination:
31. Area(s) of significance: N/A	34. Original or significant owner: Unknown	37. National Register eligible? <input type="checkbox"/> individually eligible <input type="checkbox"/> district potential
38. History and significance on continuation page. <input type="checkbox"/>		
39. Sources of information on continuation page. <input type="checkbox"/>		

OTHER:

40. Current owner/address: Davis, Larry J. and Evelyn 738 Watkins, Cape Girardeau, MO 63701	41. Form prepared by (name and organization): Linda Brott, Megan Ritterbusch, and Lauren Pollien Southeast Missouri State University Historic Preservation Program One University Plaza Cape Girardeau, MO 63701	42. Survey date:
		43. Date of revisions:

FOR SHPO USE:

Date entered in inventory:	Level of survey <input type="checkbox"/> reconnaissance <input type="checkbox"/> intensive	Additional research needed? <input type="checkbox"/> yes <input type="checkbox"/> no
----------------------------	---	---



ARCHITECTURAL/HISTORIC INVENTORY FORM

738 Watkins

Survey no:

National Register Status:

☐ listed ☐ in listed district

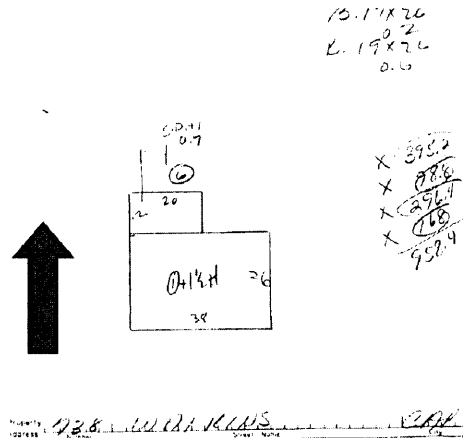
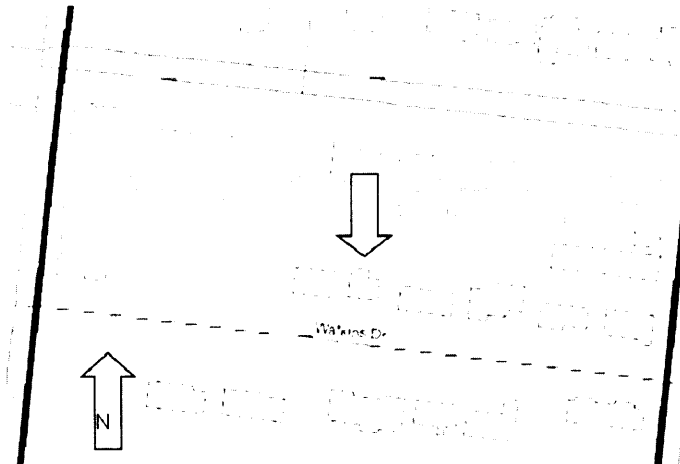
Name:

☐ pending listing ☐ eligible (individually)
☐ eligible (district) ☐ not eligible
☐ not determined

Other:

Location Map (include north arrow):

Site Map/plan (include north arrow):



ADDITIONAL INFORMATION:

26. (cont.) Description of environment and outbuildings.

28. (cont.) Further description of important architectural features.

738 Watkins is a one-and-a-half story residence containing aluminum siding, three bays, and a side gable. The very steeply pitched roof with a slight overhang tops the home, which is symmetrical in character. The front central door is flanked by two double-paned windows, and is fronted by a very small slab porch. The building contains no chimney, and is very much influenced by the Cape Cod and Minimal Traditional styles with its simplicity and use of symmetry.

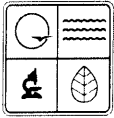
38. (cont.) History and significance.

39 (cont.). Sources of information:

Cape Girardeau County Tax Assessor

McAlester, Virginia and Lee. *A Field Guide to American Houses*. New York: Knopf, INC, 1984.





ARCHITECTURAL/HISTORIC INVENTORY FORM

1. Survey No. CGSEAS001 - 0040		2. Survey name:	
3. County: Cape Girardeau		4. Address: 740 Watkins	
5. City: Cape Girardeau	Vicinity: <input type="checkbox"/>	6. UTM: / /	7. Township/Range/Section: T: 031 R: 0014 S:032
8. Historic name (if known): Unknown		9. Present/other name (if known): Unknown	
10. Ownership: <input checked="" type="checkbox"/> Private <input type="checkbox"/> Public		11. Historic use (if known): Domestic: Single Dwelling	11. Current use: Domestic: Single Dwelling

ARCHITECTURAL INFORMATION

12. Category of property: <input checked="" type="checkbox"/> building(s) <input type="checkbox"/> site <input type="checkbox"/> structure <input type="checkbox"/> object	19. Chimney placement: None	26. Outbuildings (list, describe in box 26 cont):
13. Architectural style or vernacular type: Ranch	20. Structural system: Frame	
14. Plan shape: Rectangular	21. Ext. wall cladding: Brick	
15. No. of stories: 1	22. Foundation material: Concrete	
16. No. of bays (1 st floor): 5	23. Basement type: Full	27. Changes: <input type="checkbox"/> Addition(s) Date(s): <input type="checkbox"/> Altered Date(s): <input type="checkbox"/> Moved Date(s): <input type="checkbox"/> Other Date(s): Endangered by:
17. Roof type: Gable	24. Front porch type: n/a	
18. Roof material: Shingle, Asp.	25. Acreage (rural): Visible from public road? <input type="checkbox"/>	
28. Further description of building features and associated resources on continuation page. <input checked="" type="checkbox"/>		

HISTORICAL DATA

29. Construction date: Circa 1960	32. Architect: Unknown	35. Previously surveyed? <input type="checkbox"/> Survey name:
30. Significant date/period: N/A	33. Builder: Unknown	36. On National Register? <input type="checkbox"/> indiv. <input type="checkbox"/> district Nomination:
31. Area(s) of significance: N/A	34. Original or significant owner: Unknown	37. National Register eligible? <input type="checkbox"/> individually eligible <input type="checkbox"/> district potential
38. History and significance on continuation page. <input type="checkbox"/>		
39. Sources of information on continuation page. <input type="checkbox"/>		

OTHER:

40. Current owner/address: Althaus, Rickert 740 Watkins, Cape Girardeau, MO 63701	41. Form prepared by (name and organization): Linda Brott, Megan Ritterbusch, and Lauren Pollien Southeast Missouri State University Historic Preservation Program One University Plaza Cape Girardeau, MO 63701	42. Survey date:
		43. Date of revisions:

FOR SHPO USE:

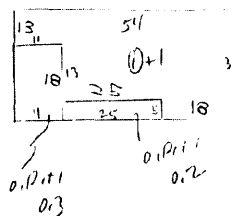
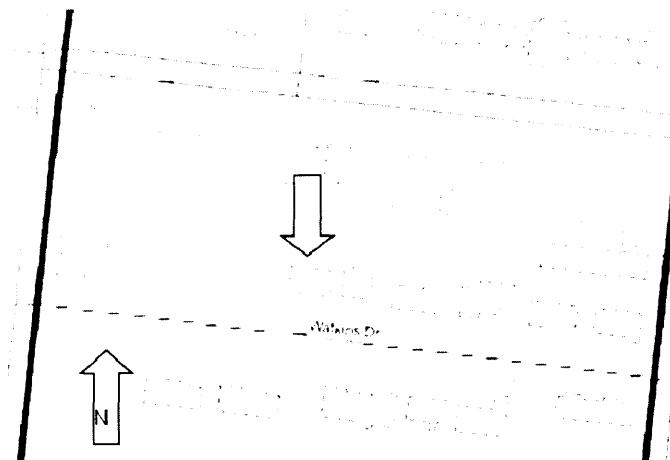
Date entered in inventory:	Level of survey <input type="checkbox"/> reconnaissance <input type="checkbox"/> intensive	Additional research needed? <input type="checkbox"/> yes <input type="checkbox"/> no
----------------------------	---	---

ARCHITECTURAL/HISTORIC INVENTORY FORM

National Register Status: <input type="checkbox"/> listed <input type="checkbox"/> in listed district Name: <input type="checkbox"/> pending listing <input type="checkbox"/> eligible (individually) <input type="checkbox"/> eligible (district) <input type="checkbox"/> not eligible <input type="checkbox"/> not determined	Other:
---	--------

Location Map (include north arrow):

Site Map/plan (include north arrow):



B. 11×13
 26×25
 18×31
 0.2

X 28.6
X 130
X 111.6
X 59.4
X 25
X 354.6

Property 740 MARTINS CAR
Accession 1 1 1

ADDITIONAL INFORMATION:

26. (cont.) Description of environment and outbuildings.

28. (cont.) Further description of important architectural features.

740 Watkins is a one-story ranch home with a brick exterior. It contains a moderately pitched and cross gabled, overhanging roof, five bays, and a carport, which are typical characteristics of the ranch style. The wide roof hangs over the porch, and is supported by aluminum columns. The entrance and two multi-paned windows to the left of the door are a part of the porch set back. The right bay contains another multi-paned window, and is topped by a shingled pediment.

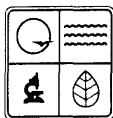
38. (cont.) History and significance.

39 (cont.). Sources of information:

Cape Girardeau County Tax Assessor

McAlester, Virginia and Lee. *A Field Guide to American Houses*. New York: Knopf, INC, 1984.



**ARCHITECTURAL/HISTORIC INVENTORY FORM**

1. Survey No. CGSEAS001-0043		2. Survey name:	
3. County: Cape Girardeau		4. Address: 765 Watkins	
5. City: Cape Girardeau	Vicinity: <input type="checkbox"/>	6. UTM: / /	7. Township/Range/Section: T: 031 R: 0014 S:032
8. Historic name (if known): Unknown		9. Present/other name (if known): Unknown	
10. Ownership: <input checked="" type="checkbox"/> Private <input type="checkbox"/> Public		11. Historic use (if known): Domestic: Single Dwelling	11. Current use: Domestic: Single Dwelling

ARCHITECTURAL INFORMATION

12. Category of property: <input checked="" type="checkbox"/> building(s) <input type="checkbox"/> site <input type="checkbox"/> structure <input type="checkbox"/> object	19. Chimney placement: Central	26. Outbuildings (list, describe in box 26 con't): n/a
13. Architectural style or vernacular type: Ranch	20. Structural system: Frame	
14. Plan shape: Rectangular	21. Ext. wall cladding: Brick/Stone	
15. No. of stories: 1	22. Foundation material: Concrete	
16. No. of bays (1 st floor): 5	23. Basement type: Full	27. Changes: <input type="checkbox"/> Addition(s) Date(s): <input type="checkbox"/> Altered Date(s): <input type="checkbox"/> Moved Date(s): <input type="checkbox"/> Other Date(s): Endangered by:
17. Roof type: Low pitch hip	24. Front porch type: Recess	
18. Roof material: Asphalt	25. Acreage (rural): Visible from public road? <input type="checkbox"/>	
28. Further description of building features and associated resources on continuation page. <input checked="" type="checkbox"/>		

HISTORICAL DATA

29. Construction date: Ca. 1960	32. Architect: Unknown	35. Previously surveyed? <input type="checkbox"/> Survey name:
30. Significant date/period: n/a	33. Builder: Unknown	36. On National Register? <input type="checkbox"/> indiv. <input type="checkbox"/> district Nomination:
31. Area(s) of significance: n/a	34. Original or significant owner: Unknown	37. National Register eligible? <input type="checkbox"/> individually eligible <input type="checkbox"/> district potential
38. History and significance on continuation page. <input type="checkbox"/>		
39. Sources of information on continuation page. <input type="checkbox"/>		


OTHER:

40. Current owner/address: Davis, Larry J. and Evelyn C. 765 Watkins Cape Girardeau, MO 63701	41. Form prepared by (name and organization): Linda Brott, Megan Ritterbusch, and Lauren Pollien, Southeast Missouri State University Historic Preservation Program One University Plaza Cape Girardeau, MO 63701	42. Survey date: March 30, 2009
		43. Date of revisions:

FOR SHPO USE:

Date entered in inventory:	Level of survey <input type="checkbox"/> reconnaissance <input type="checkbox"/> intensive	Additional research needed? <input type="checkbox"/> yes <input type="checkbox"/> no
----------------------------	---	---

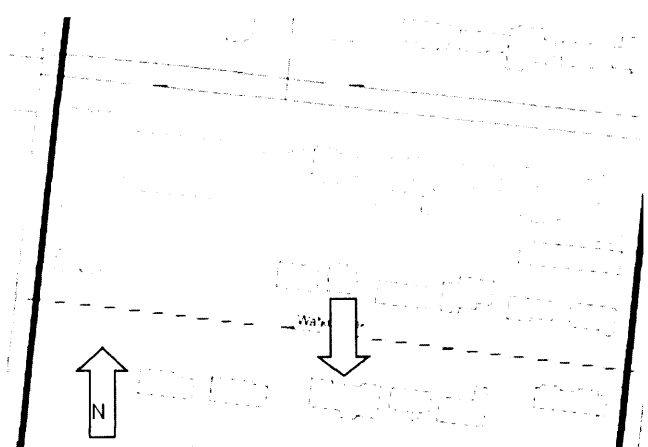
765 Watkins



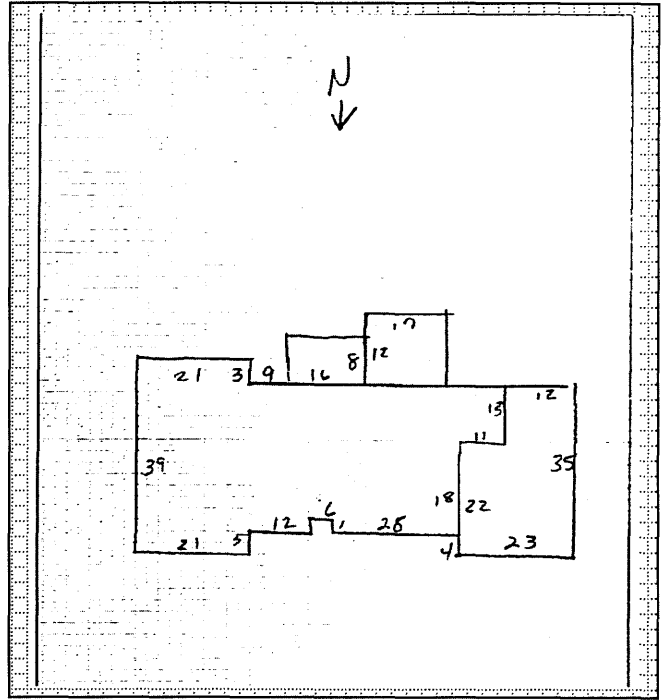
ARCHITECTURAL/HISTORIC INVENTORY FORM

<p>National Register Status: <input type="checkbox"/> listed <input type="checkbox"/> in listed district</p> <p>Name: <input type="checkbox"/> pending listing <input type="checkbox"/> eligible (individually) <input type="checkbox"/> eligible (district) <input type="checkbox"/> not eligible <input type="checkbox"/> not determined</p>	<p>Other:</p>
--	---------------

Location Map (include north arrow):




Site Map/plan (include north arrow):



ADDITIONAL INFORMATION:

<p>26. (cont.) Description of environment and outbuildings.</p>
<p>28. (cont.) Further description of important architectural features. One story brick and stone ranch with asphalt hipped roof. Wide overhanging eaves. Low-slung, capped, brick chimney. Cement slab porch. Front door flanked by a 12 pane aluminum window on the east and an 8 pane aluminum window on the west. The far western edge of the façade contains a triple ribbon window There are two small sash windows in the attached garage.</p>
<p>38. (cont.) History and significance.</p>
<p>39 (cont.). Sources of information: Cape Girardeau County Tax Assessor, Jackson, MO McAlester, Virginia & Lee. <u>A Field Guide to American Houses</u>. New York: Alfred A Knopf, 2006</p>





ARCHITECTURAL/HISTORIC INVENTORY FORM

1. Survey No. CGSEAS001-0042		2. Survey name:	
3. County: Cape Girardeau		4. Address: 775 Watkins	
5. City: Cape Girardeau	Vicinity: <input type="checkbox"/>	6. UTM: / /	7. Township/Range/Section: T: 031 R: 0014 S: 032
8. Historic name (if known): Unknown		9. Present/other name (if known): Unknown	
10. Ownership: <input checked="" type="checkbox"/> Private <input type="checkbox"/> Public		11. Historic use (if known): Domestic: Single Dwelling	11. Current use: Domestic: Single Dwelling

ARCHITECTURAL INFORMATION

12. Category of property: <input checked="" type="checkbox"/> building(s) <input type="checkbox"/> site <input type="checkbox"/> structure <input type="checkbox"/> object	19. Chimney placement: Central	26. Outbuildings (list, describe in box 26 cont): n/a
13. Architectural style or vernacular type: Ranch	20. Structural system: Frame	
14. Plan shape: Rectangular	21. Ext. wall cladding: Brick	
15. No. of stories: 1	22. Foundation material: Concrete	
16. No. of bays (1 st floor): 4	23. Basement type: Full	
17. Roof type: End gable	24. Front porch type: Platform	27. Changes: <input type="checkbox"/> Addition(s) Date(s): <input type="checkbox"/> Altered Date(s): <input type="checkbox"/> Moved Date(s): <input type="checkbox"/> Other Date(s): Endangered by:
18. Roof material: Asphalt	25. Acreage (rural): Visible from public road? <input type="checkbox"/>	
28. Further description of building features and associated resources on continuation page. <input checked="" type="checkbox"/>		

HISTORICAL DATA

29. Construction date: Ca. 1955	32. Architect: Unknown	35. Previously surveyed? <input type="checkbox"/> Survey name:
30. Significant date/period: n/a	33. Builder: Unknown	36. On National Register? <input type="checkbox"/> indiv. <input type="checkbox"/> district Nomination:
31. Area(s) of significance: n/a	34. Original or significant owner: Unknown	37. National Register eligible? <input type="checkbox"/> individually eligible <input type="checkbox"/> district potential
38. History and significance on continuation page. <input type="checkbox"/>		
39. Sources of information on continuation page. <input checked="" type="checkbox"/>		


OTHER:

40. Current owner/address: Hutson, Linda D Trust 775 Watson Cape Girardeau, MO 63701	41. Form prepared by (name and organization): Linda Brott, Megan Ritterbusch, and Lauren Pollien, Southeast Missouri State University Historic Preservation Program One University Plaza Cape Girardeau, MO 63701	42. Survey date: March 30, 2009
		43. Date of revisions:

FOR SHPO USE:

Date entered in inventory:	Level of survey <input type="checkbox"/> reconnaissance <input type="checkbox"/> intensive	Additional research needed? <input type="checkbox"/> yes <input type="checkbox"/> no
----------------------------	---	---

775 Watkins



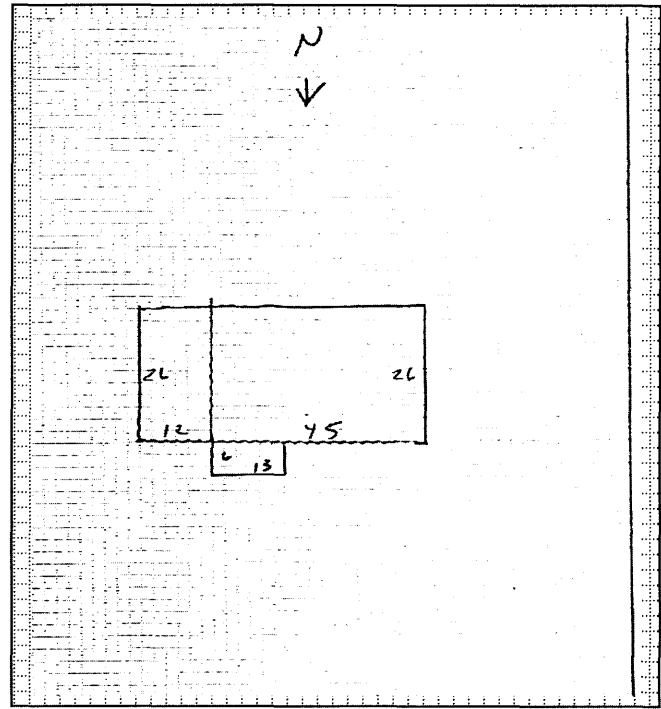
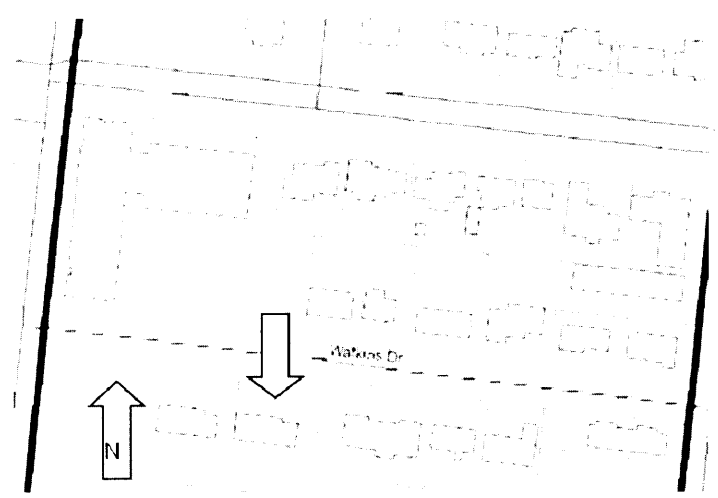
Survey no:

ARCHITECTURAL/HISTORIC INVENTORY FORM

<p>National Register Status: <input type="checkbox"/> listed <input type="checkbox"/> in listed district</p> <p>Name: <input type="checkbox"/> pending listing <input type="checkbox"/> eligible (individually) <input type="checkbox"/> eligible (district) <input type="checkbox"/> not eligible <input type="checkbox"/> not determined</p>	<p>Other:</p>
--	---------------

Location Map (include north arrow):

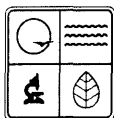
Site Map/plan (include north arrow):



ADDITIONAL INFORMATION:

<p>26. (cont.) Description of environment and outbuildings.</p>
<p>28. (cont.) Further description of important architectural features. One-story brick ranch with a side gable asphalt roof. Low slung capped chimney. Wide overhanging eaves. Wooden front entry door is flanked by a single and double set of three part aluminum windows on the west and a triple set of three part aluminum windows on the east. The windows have cement sills. Side facing cement steps lead to a cement slab porch. Two car attached garage on the west side.</p>
<p>38. (cont.) History and significance</p>
<p>39 (cont.). Sources of information: Cape Girardeau County Tax Assessor, Jackson, MO McAlester, Virginia & Lee. <u>A Field Guide to American Houses</u>. New York: Alfred A Knopf, 2006.</p>



**ARCHITECTURAL/HISTORIC INVENTORY FORM**

1. Survey No. CGSEAS001-0041		2. Survey name:	
3. County: Cape Girardeau		4. Address: 777 Watkins	
5. City: Cape Girardeau	Vicinity: <input type="checkbox"/>	6. UTM: / /	7. Township/Range/Section: T: 031 R: 0014 S: 032
8. Historic name (if known): Unknown		9. Present/other name (if known): Unknown	
10. Ownership: <input checked="" type="checkbox"/> Private <input type="checkbox"/> Public		11. Historic use (if known): Domestic: Single Dwelling	11. Current use: Domestic: Single Dwelling

ARCHITECTURAL INFORMATION

12. Category of property: <input checked="" type="checkbox"/> building(s) <input type="checkbox"/> site <input type="checkbox"/> structure <input type="checkbox"/> object	19. Chimney placement: Central	26. Outbuildings (list, describe in box 26 con't): n/a
13. Architectural style or vernacular type: Ranch	20. Structural system: Frame	
14. Plan shape: Rectangular	21. Ext. wall cladding: Brick	
15. No. of stories: 1	22. Foundation material: Concrete	
16. No. of bays (1 st floor): 4	23. Basement type: Full	27. Changes: <input type="checkbox"/> Addition(s) Date(s): <input type="checkbox"/> Altered Date(s): <input type="checkbox"/> Moved Date(s): <input type="checkbox"/> Other Date(s): Endangered by:
17. Roof type: Gable end	24. Front porch type: Recess	
18. Roof material: Asphalt	25. Acreage (rural): Visible from public road? <input type="checkbox"/>	
28. Further description of building features and associated resources on continuation page. <input checked="" type="checkbox"/>		

HISTORICAL DATA

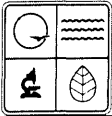
29. Construction date: 1957	32. Architect: Unknown	35. Previously surveyed? <input type="checkbox"/> Survey name:
30. Significant date/period: n/a	33. Builder: Unknown	36. On National Register? <input type="checkbox"/> indiv. <input type="checkbox"/> district Nomination:
31. Area(s) of significance: n/a	34. Original or significant owner: Unknown	37. National Register eligible? <input type="checkbox"/> individually eligible <input type="checkbox"/> district potential
38. History and significance on continuation page. <input type="checkbox"/>		
39. Sources of information on continuation page. <input checked="" type="checkbox"/>		

OTHER:

40. Current owner/address: Van Gennip, Norbert and Marethe PO Box 0208 Marble Hill, MO 63764	41. Form prepared by (name and organization): Linda Brott, Megan Ritterbusch, and Lauren Pollien, Southeast Missouri State University Historic Preservation Program One University Plaza Cape Girardeau, MO 63701	42. Survey date: March 30, 2009
		43. Date of revisions:

FOR SHPO USE:

Date entered in inventory:	Level of survey <input type="checkbox"/> reconnaissance <input type="checkbox"/> intensive	Additional research needed? <input type="checkbox"/> yes <input type="checkbox"/> no
----------------------------	---	---



ARCHITECTURAL/HISTORIC INVENTORY FORM

777 Watkins

Survey no:

National Register Status:

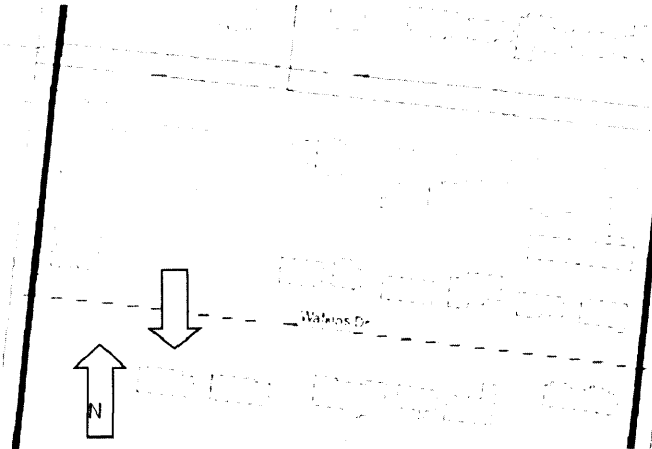
☐ listed ☐ in listed district

Name:

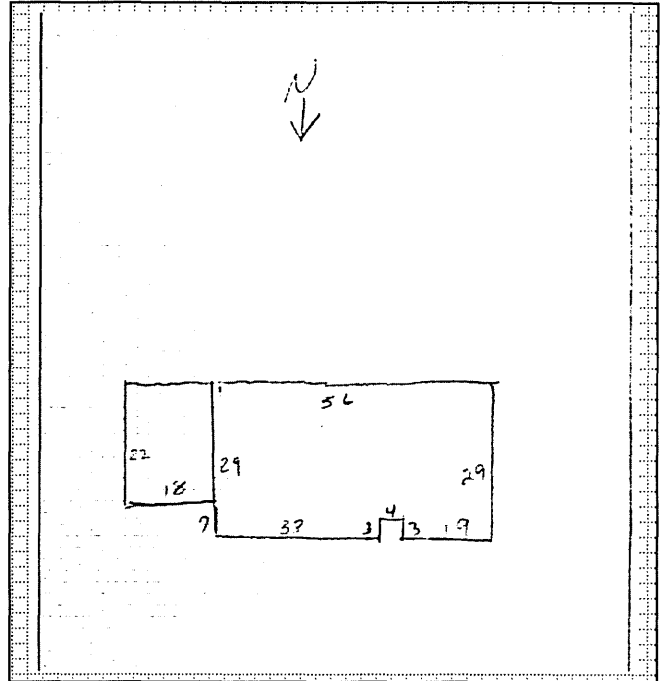
☐ pending listing ☐ eligible (individually)
☐ eligible (district) ☐ not eligible
☐ not determined

Other:

Location Map (include north arrow):



Site Map/plan (include north arrow):



ADDITIONAL INFORMATION:

26. (cont.) Description of environment and outbuildings.

28. (cont.) Further description of important architectural features.

One-story brick ranch with side gable asphalt roof. Low-slung capped brick chimney. Wide overhanging eaves. Large single pane window flanked by two sash windows and a pair of sash windows on east side of front door. Round window and single sash window on west side of door. Two sash windows in attached garage.

38. (cont.) History and significance.

39 (cont.). Sources of information:

Cape Girardeau County Tax Assessor, Jackson, MO

McAlester, Virginia & Lee. A Field Guide to American Houses. New York: Alfred A Knopf, 2006

