

# ARCHITECTURAL/HISTORIC INVENTORY FORM

1. Survey No. <b>CGSEA002-051</b>		2. Survey name: <b>N. Sprigg-N. Middle Survey</b>	
3. County: <b>Cape</b>		4. Address: <b>419 Bellevue Street</b>	
5. City: <b>Cape Girardeau</b>	Vicinity: <input type="checkbox"/>	6. UTM: <b>16/276414/4131995</b>	7. Township/Range/Section: <b>T: 30 R: 14 S: 5</b>
8. Historic name (if known): <b>Bellevue Apartments</b>		9. Present/other name (if known): <b>Bellevue Apartments</b>	
10. Ownership: <input checked="" type="checkbox"/> Private <input type="checkbox"/> Public		11. Historic use (if known): <b>Domestic: Multiple Dwelling</b>	
		11. Current use: <b>Domestic: Multiple Dwelling</b>	

## ARCHITECTURAL INFORMATION

12. Category of property: <input checked="" type="checkbox"/> building(s) <input type="checkbox"/> site <input type="checkbox"/> structure <input type="checkbox"/> object	19. Chimney placement: <b>Offset Left; Center</b>	26. Outbuildings (list, describe in box 26 cont): <b>N/A</b>
13. Architectural style or vernacular type: <b>U-Shaped structure w/Colonial Revival elements</b>	20. Structural system: <b>Masonry</b>	
14. Plan shape: <b>U Shape</b>	21. Ext. wall cladding: <b>Brick</b>	
15. No. of stories: <b>3</b>	22. Foundation material: <b>Concrete</b>	
16. No. of bays (1 <sup>st</sup> floor): <b>5</b>	23. Basement type: <b>Full</b>	
17. Roof type: <b>Low Hip</b>	24. Front porch type: <b>Closed</b>	27. Changes: N/A <input type="checkbox"/> Addition(s) Date(s): <input type="checkbox"/> Altered Date(s): <input type="checkbox"/> Moved Date(s): <input type="checkbox"/> Other Date(s): Endangered by:
18. Roof material: <b>Sheet Metal</b>	25. Acreage (rural): Visible from public road? <input type="checkbox"/>	
28. Further description of building features and associated resources on continuation page. <input checked="" type="checkbox"/>		

## HISTORICAL DATA

29. Construction date: <b>C. 1913</b>	32. Architect: <b>Unknown</b>	35. Previously surveyed? <input type="checkbox"/> Survey name:
30. Significant date/period: <b>C. 1913</b>	33. Builder: <b>Unknown</b>	36. On National Register? <input type="checkbox"/> indiv. <input type="checkbox"/> district Nomination:
31. Area(s) of significance: <b>Architecture</b>	34. Original or significant owner: <b>Robert Browning</b>	37. National Register eligible? <input checked="" type="checkbox"/> individually eligible <input type="checkbox"/> district potential
38. History and significance on continuation page. <input checked="" type="checkbox"/>		
39. Sources of information on continuation page. <input checked="" type="checkbox"/>		

## OTHER:

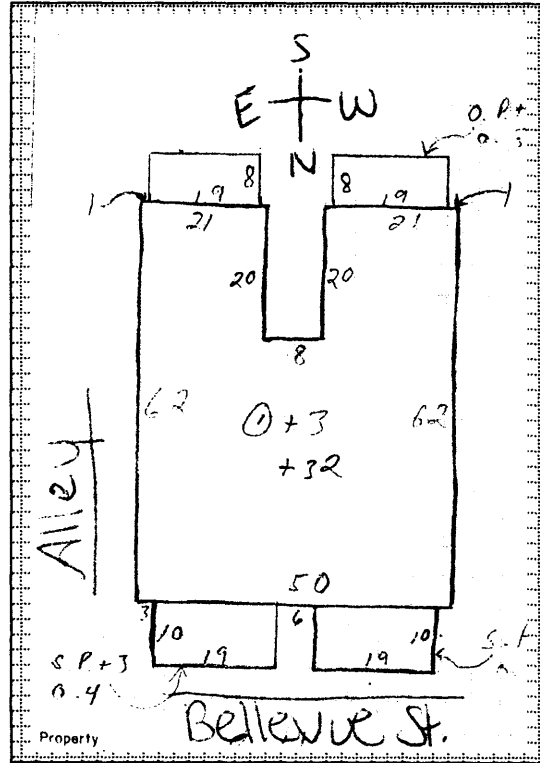
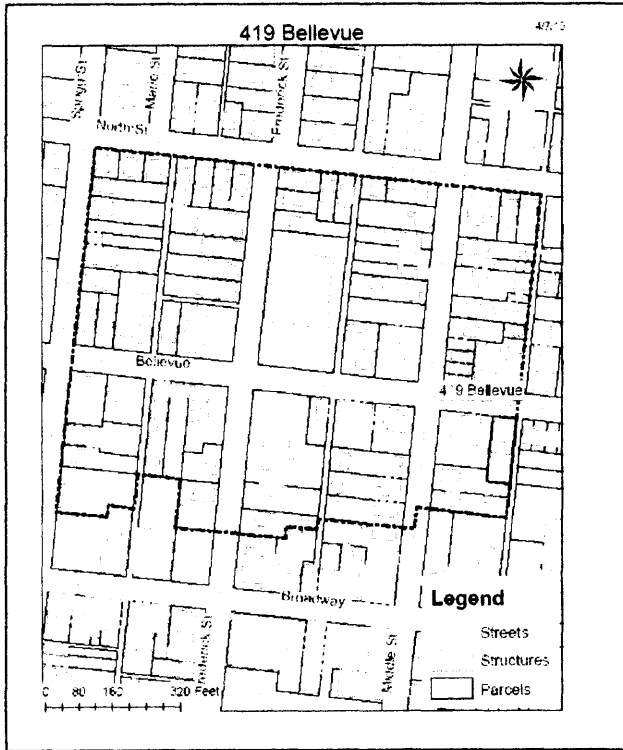
40. Current owner/address: <b>Robert and Margaret Browning 724 Watkins St. Cape Girardeau, MO 63701</b>	41. Form prepared by (name and organization): <b>Kelly Owens and Natalie Wiseman Southeast Missouri State University Historic Preservation Program</b>	42. Survey date: <b>Spring 2010</b>
		43. Date of revisions:

## FOR SHPO USE:

Date entered in inventory:	Level of survey <input type="checkbox"/> reconnaissance <input type="checkbox"/> intensive	Additional research needed? <input type="checkbox"/> yes <input type="checkbox"/> no
National Register Status: <input type="checkbox"/> listed <input type="checkbox"/> in listed district Name: <input type="checkbox"/> pending listing <input type="checkbox"/> eligible (individually) <input type="checkbox"/> eligible (district) <input type="checkbox"/> not eligible <input type="checkbox"/> not determined	Other:	

**Location Map (include north arrow):**

**Site Map/plan (include north arrow):**



**ADDITIONAL INFORMATION:**

26. (cont.) Description of environment and outbuildings.

This building is located in an older, residential neighborhood characterized by an abundance of apartment buildings, east of the Southeast Missouri State University campus and the United States Post Office. The building is situated on a long, narrow lot and faces north on Bellevue Street. A gravel alley runs between Bellevue and Broadway directly east of the building and provides access from Bellevue Street to a small, gravel parking lot behind the building.

28. (cont.) Further description of important architectural features.


This three-story, U-shaped apartment complex is constructed in brick on a concrete foundation and has colonial revival elements to its design. The low hipped roof with wide, overhanging eaves is covered in sheet metal and has four dormers, one facing each elevation. A wide, pressed metal cornice dominates the roofline of the façade. The façade has five bays, with the original front door with sidelights and transom in the center flanked by two protruding, three-level screened in porches. The condition of the porches is hard to determine, due to thick vines growing all over the façade. The majority of the windows are vinyl one-over-one double-hung, sash windows, appearing to have been replaced at some point. The rear of the building has wooden stairs with decks on each level.

**38. (cont.) History and significance.**

According to tax records, this building is the oldest apartment building in Cape Girardeau that was specifically built for that purpose.

39 (cont.). Sources of information:

*Sanborn Fire Insurance Map*; Cape Girardeau, MO. Sanborn Fire Insurance Company. 1910, 1915.  
*Tax Form*; Cape County Assessor's Office, Jackson, MO.





# ARCHITECTURAL/HISTORIC INVENTORY FORM

1. Survey No. CGSEA002-047		2. Survey name: The N. Sprigg - N. Middle Survey	
3. County: Cape Girardeau		4. Address: 422 Bellevue	
5. City: Cape Girardeau	Vicinity: <input type="checkbox"/>	6. UTM: 16/S0276421/4132006	7. Township/Range/Section: T: 30 R: 14 S: 05
8. Historic name (if known):		9. Present/other name (if known): Rob Lee Apartments	
10. Ownership: <input checked="" type="checkbox"/> Private <input type="checkbox"/> Public		11. Historic use (if known): Domestic: Multiple Dwelling	11. Current use: Domestic: Multiple Dwelling

## ARCHITECTURAL INFORMATION

12. Category of property: <input checked="" type="checkbox"/> building(s) <input type="checkbox"/> site <input type="checkbox"/> structure <input type="checkbox"/> object	19. Chimney placement: n/a	26. Outbuildings (list, describe in box 26 con't): n/a
13. Architectural style or vernacular type: Modern	20. Structural system: brick	
14. Plan shape: rectangle	21. Ext. wall cladding: brick on masonry	
15. No. of stories: 2	22. Foundation material: concrete	
16. No. of bays (1 <sup>st</sup> floor): 9	23. Basement type: partial	27. Changes: <input type="checkbox"/> Addition(s) Date(s): <input type="checkbox"/> Altered Date(s): <input type="checkbox"/> Moved Date(s): <input type="checkbox"/> Other Date(s): Endangered by:
17. Roof type: hipped	24. Front porch type: verandah	
18. Roof material: asphalt shingles	25. Acreage (rural): Visible from public road? <input checked="" type="checkbox"/>	
28. Further description of building features and associated resources on continuation page. <input checked="" type="checkbox"/>		

## HISTORICAL DATA

29. Construction date: ca. 1960	32. Architect: unknown	35. Previously surveyed? <input type="checkbox"/> Survey name:
30. Significant date/period:	33. Builder: unknown	36. On National Register? <input type="checkbox"/> indiv. <input type="checkbox"/> district Nomination:
31. Area(s) of significance:	34. Original or significant owner: unknown	37. National Register eligible? <input type="checkbox"/> individually eligible <input type="checkbox"/> district potential
38. History and significance on continuation page. <input type="checkbox"/>		
39. Sources of information on continuation page. <input type="checkbox"/>		


## OTHER:

40. Current owner/address: Harris & Willis LLC PO Box 334 Cape Girardeau, MO 63701	41. Form prepared by (name and organization): Melinda McCarthy Southeast Missouri State University	42. Survey date: Spring 2010
		43. Date of revisions:

## FOR SHPO USE:

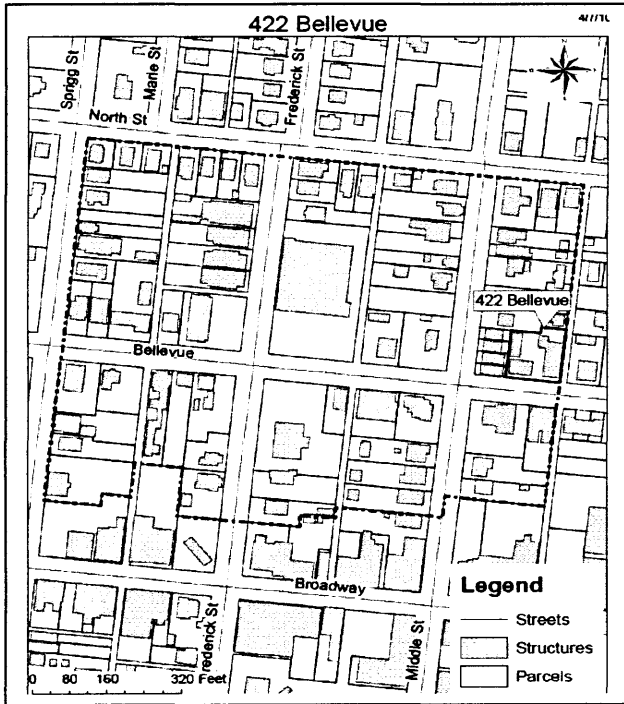
Date entered in inventory:	Level of survey <input type="checkbox"/> reconnaissance <input type="checkbox"/> intensive	Additional research needed? <input type="checkbox"/> yes <input type="checkbox"/> no
National Register Status: <input type="checkbox"/> listed <input type="checkbox"/> in listed district Name: <input type="checkbox"/> pending listing <input type="checkbox"/> eligible (individually) <input type="checkbox"/> eligible (district) <input type="checkbox"/> not eligible <input type="checkbox"/> not determined	Other:	



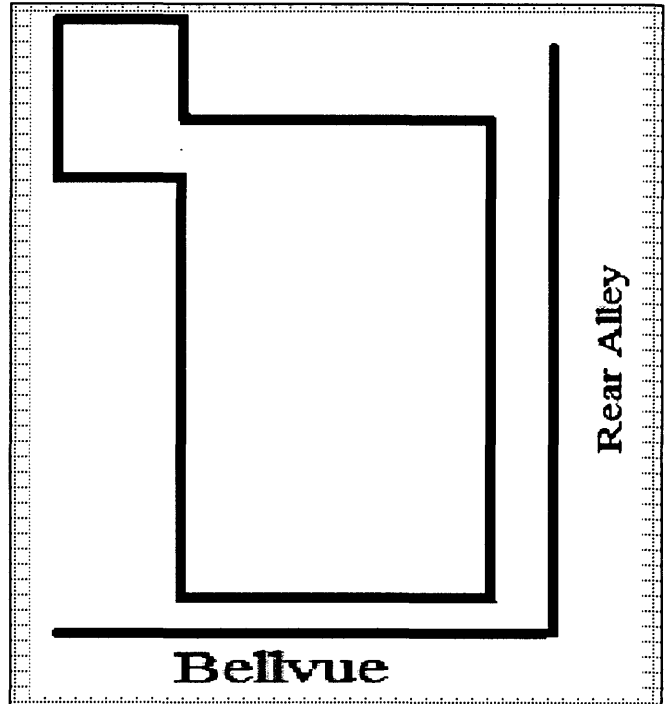


## ARCHITECTURAL/HISTORIC INVENTORY FORM

Location Map (include north arrow):



Site Map/plan (include north arrow):



### ADDITIONAL INFORMATION:

26. (cont.) Description of environment and outbuildings.

Building is situated near Southeast Missouri State University and downtown Cape Girardeau, MO. The garage was built with a concrete foundation, aluminum walls and a gable roof made of sheet metal. Garage was built in the 1960s, is 3 bays wide, is attached to the main building by a wall extension, and sits hidden immediately beside the apartment complex creating a cement courtyard with 426 Bellevue.

28. (cont.) Further description of important architectural features.

Two story apartment building clad in blond brick with red brick quoining on all corners. Sits on a concrete foundation. Side gable roof is wrapped in a shallow pitched hipped addition with wide, bare, overhanging eaves. Main façade faces west and is hidden from street by brick wall extension with brick grill work. Veranda porch covers cantilevered concrete second floor, accessible by centrally place concrete stairs decorated with wrought iron railings. Apartment doors and windows are symmetrically set with nine bays on each level.


38. (cont.) History and significance.

39 (cont.). Sources of information:

Cape Girardeau County Tax Assessor. <http://www.capecounty.us/Departments.aspx>

Sanborn Fire Insurance Maps; Cape Girardeau, Cape Girardeau County, MO Sanborn Fire Insurance Company. 1900, 1908, 1915, 1923, 1931.





# ARCHITECTURAL/HISTORIC INVENTORY FORM

1. Survey No. CGSEA002-048		2. Survey name: The N. Sprigg - N. Middle Survey	
3. County: Cape Girardeau		4. Address: 422 Rear Bellevue	
5. City: Cape Girardeau	Vicinity: <input type="checkbox"/>	6. UTM: 16/0276429/4132051	7. Township/Range/Section: T: 31 R: 14 S: 32
8. Historic name (if known):		9. Present/other name (if known): The Mocherman House	
10. Ownership: <input checked="" type="checkbox"/> Private <input type="checkbox"/> Public		11. Historic use (if known): Domestic: Single Dwelling	11. Current use: Domestic: Single Dwelling

## ARCHITECTURAL INFORMATION

12. Category of property: <input checked="" type="checkbox"/> building(s) <input type="checkbox"/> site <input type="checkbox"/> structure <input type="checkbox"/> object	19. Chimney placement: n/a	26. Outbuildings (list, describe in box 26 cont): n/a
13. Architectural style or vernacular type: minimal traditional	20. Structural system: wood frame	
14. Plan shape: rectangle	21. Ext. wall cladding: hardboard	
15. No. of stories: 1	22. Foundation material: piers and stone	
16. No. of bays (1 <sup>st</sup> floor): 3	23. Basement type: n/a	27. Changes: <input type="checkbox"/> Addition(s) Date(s): <input checked="" type="checkbox"/> Altered Date(s): <input type="checkbox"/> Moved Date(s): <input type="checkbox"/> Other Date(s): Endangered by:
17. Roof type: gable	24. Front porch type: open	
18. Roof material: sheet metal	25. Acreage (rural): Visible from public road? <input type="checkbox"/>	
28. Further description of building features and associated resources on continuation page. <input checked="" type="checkbox"/>		

## HISTORICAL DATA


29. Construction date: ca. 1940	32. Architect: unknown	35. Previously surveyed? <input type="checkbox"/> Survey name:
30. Significant date/period:	33. Builder: unknown	36. On National Register? <input type="checkbox"/> indiv. <input type="checkbox"/> district Nomination:
31. Area(s) of significance:	34. Original or significant owner: Roger Mocherman Trust	37. National Register eligible? <input type="checkbox"/> individually eligible <input type="checkbox"/> district potential
38. History and significance on continuation page. <input type="checkbox"/>		
39. Sources of information on continuation page. <input type="checkbox"/>		

## OTHER:

40. Current owner/address:	41. Form prepared by (name and organization): Melinda McCarthy Southeast Missouri State University	42. Survey date: Spring 2010
		43. Date of revisions:

## FOR SHPO USE:

Date entered in inventory:	Level of survey <input type="checkbox"/> reconnaissance <input type="checkbox"/> intensive	Additional research needed? <input type="checkbox"/> yes <input type="checkbox"/> no
----------------------------	---	---



## ARCHITECTURAL/HISTORIC INVENTORY FORM

**National Register Status:**

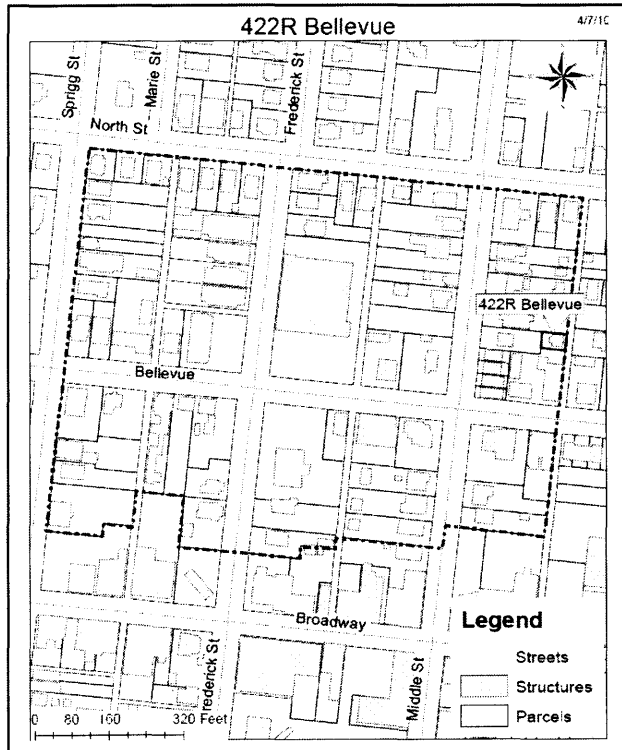
☐ listed ☐ in listed district

**Name:**

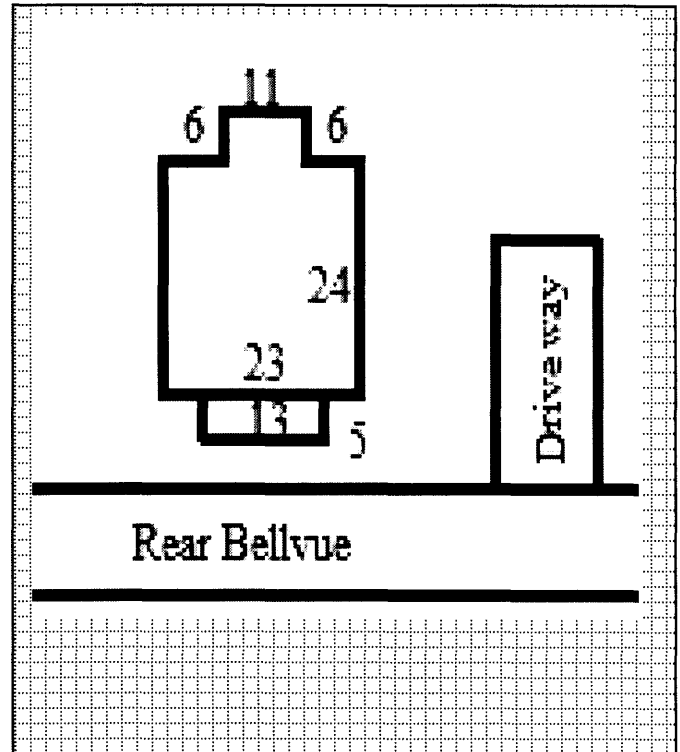
☐ pending listing ☐ eligible (individually)  
☐ eligible (district) ☐ not eligible  
☐ not determined

Other:

Location Map (include north arrow):



Site Map/plan (include north arrow):



### ADDITIONAL INFORMATION:

26. (cont.) Description of environment and outbuildings.

Building is situated near Southeast Missouri State University and downtown Cape Girardeau, MO. Setting is residential with some multi-family housing. House sits directly off the back alley between Middle and Fountain St. Front facade faces alley and the house is only accessible from the alley. House is bordered by a gravel drive to the north and an apartment complex to the south.

28. (cont.) Further description of important architectural features.

One story building sits on a piers and stone foundation. Sided in aluminum. Front gable roof is covered in sheet metal. Separate roof section covers an open porch. Three wooden columns sits on concrete blocks. Facade is three bays deep with an asymmetrically placed door. Vinyl windows are new four-over-four sash.

38. (cont.) History and significance.

39 (cont.). Sources of information:

Cape Girardeau County Tax Assessor. <http://www.capecounty.us/Departments.aspx>


Sanborn Fire Insurance Maps; Cape Girardeau, Cape Girardeau County, MO Sanborn Fire Insurance Company. 1900, 1908, 1915, 1923, 1931.







CG-AS-014-004



# ARCHITECTURAL/HISTORIC INVENTORY FORM

1. Survey No. CGSEA002-046		2. Survey name: The N. Sprigg - N. Middle Survey	
3. County: Cape Girardeau		4. Address: 426 Bellvue	
5. City: Cape Girardeau	Vicinity: <input type="checkbox"/>	6. UTM: 16/S027641/4132010	7. Township/Range/Section: T: 30 R: 14 S: 05
8. Historic name (if known):		9. Present/other name (if known): Rob Lee Apartments	
10. Ownership: <input checked="" type="checkbox"/> Private <input type="checkbox"/> Public		11. Historic use (if known): Domestic: Multiple Dwelling	11. Current use: Domestic: Multiple Dwelling

## ARCHITECTURAL INFORMATION

12. Category of property: <input checked="" type="checkbox"/> building(s) <input type="checkbox"/> site <input type="checkbox"/> structure <input type="checkbox"/> object	19. Chimney placement: n/a	26. Outbuildings (list, describe in box 26 con't): n/a
13. Architectural style or vernacular type: Modern	20. Structural system: brick	
14. Plan shape: rectangle	21. Ext. wall cladding: brick	
15. No. of stories: 3	22. Foundation material: concrete	
16. No. of bays (1 <sup>st</sup> floor): 4	23. Basement type: n/a	
17. Roof type: hipped	24. Front porch type: n/a	27. Changes: <input type="checkbox"/> Addition(s) Date(s): <input type="checkbox"/> Altered Date(s): <input type="checkbox"/> Moved Date(s): <input type="checkbox"/> Other Date(s): Endangered by:
18. Roof material: asphalt shingles	25. Acreage (rural): Visible from public road? <input checked="" type="checkbox"/>	
28. Further description of building features and associated resources on continuation page. <input checked="" type="checkbox"/>		

## HISTORICAL DATA


29. Construction date: ca. 1960	32. Architect: unknown	35. Previously surveyed? <input type="checkbox"/> Survey name:
30. Significant date/period:	33. Builder: unknown	36. On National Register? <input type="checkbox"/> indiv. <input type="checkbox"/> district Nomination:
31. Area(s) of significance:	34. Original or significant owner: unknown	37. National Register eligible? <input type="checkbox"/> individually eligible <input type="checkbox"/> district potential
38. History and significance on continuation page. <input type="checkbox"/>		
39. Sources of information on continuation page. <input type="checkbox"/>		

## OTHER:

40. Current owner/address: Harris & Willis LLC PO Box 334 Cape Girardeau, MO 63701	41. Form prepared by (name and organization): Melinda McCarthy Southeast Missouri State University	42. Survey date: Spring 2010
		43. Date of revisions:

## FOR SHPO USE:

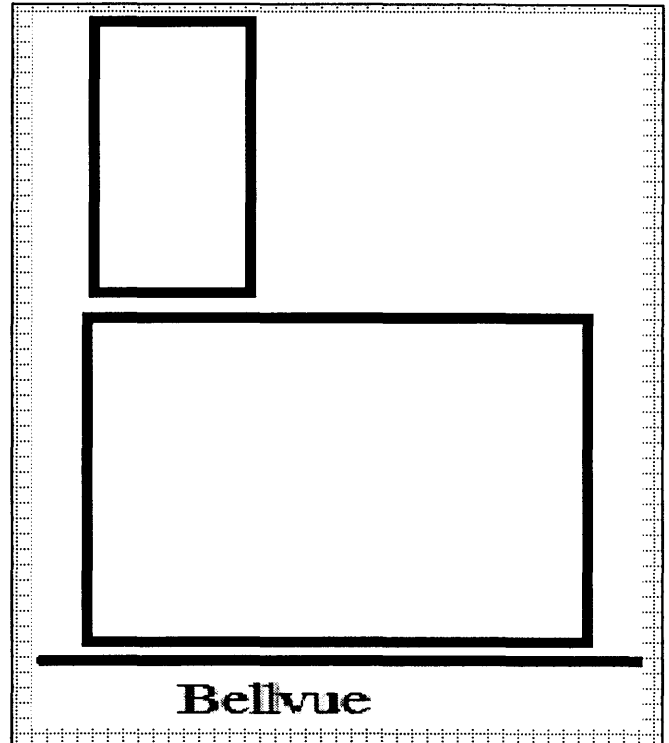
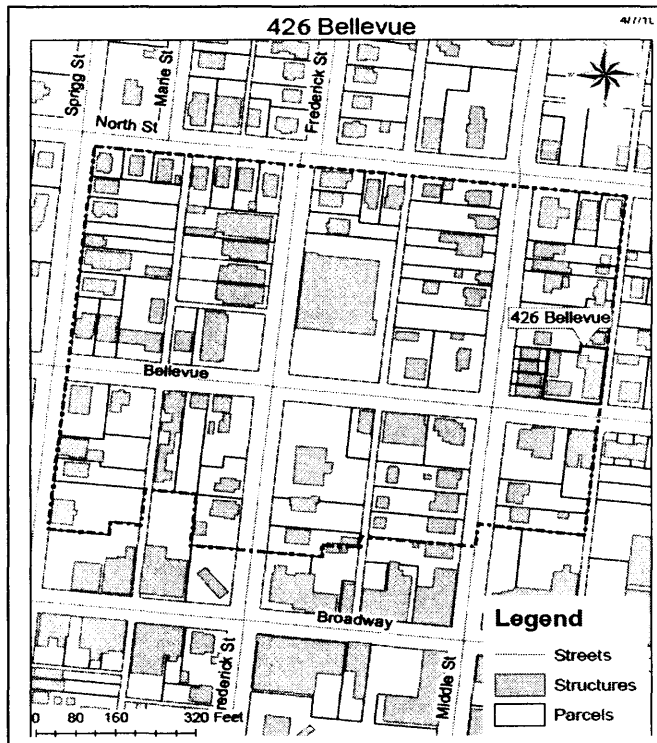
Date entered in inventory:	Level of survey <input type="checkbox"/> reconnaissance <input type="checkbox"/> intensive	Additional research needed? <input type="checkbox"/> yes <input type="checkbox"/> no
National Register Status: <input type="checkbox"/> listed <input type="checkbox"/> in listed district Name: <input type="checkbox"/> pending listing <input type="checkbox"/> eligible (individually) <input type="checkbox"/> eligible (district) <input type="checkbox"/> not eligible <input type="checkbox"/> not determined	Other:	



# ARCHITECTURAL/HISTORIC INVENTORY FORM

Location Map (include north arrow):

Site Map/plan (include north arrow):



## ADDITIONAL INFORMATION:

26. (cont.) Description of environment and outbuildings.

Building is situated near Southeast Missouri State University and downtown Cape Girardeau, MO. The garage was built with a concrete foundation, aluminum walls and a gable roof made of sheet metal. Garage was built in the 1960s, is 6 bays wide, and sits hidden immediately behind apartment complex creating a cement courtyard with 422 Bellevue.

28. (cont.) Further description of important architectural features.

Three story apartment complex clad in blonde brickwork. Sits on a split level concrete foundation. West side and entrance sit at a higher level than the southern half. Hipped roof has shallow pitch and asphalt shingles. Wide overhanging eaves are bare aluminum. Front door had large square transom lights along side and doorway is outlined with patterned red brick. Building also has red brick quoin work along the front facades edges. Second and Third floor windows are tripartite. First floor windows differ, one is casement and one is one over one double hung. Front façade also had a sliding door to the south of main entrance on the lower elevation.


38. (cont.) History and significance.

39 (cont.). Sources of information:

Cape Girardeau County Tax Assessor. <http://www.capecounty.us/Departments.aspx>

Sanborn Fire Insurance Maps; Cape Girardeau, Cape Girardeau County, MO Sanborn Fire Insurance Company. 1900, 1908, 1915, 1923, 1931.



**ARCHITECTURAL/HISTORIC INVENTORY FORM**

1. Survey No. CGSEA-002-0033		2. Survey name: North Sprigg - North Middle Survey	
3. County: Cape Girardeau		4. Address: 504 Bellevue St.	
5. City: Cape Girardeau	Vicinity: <input type="checkbox"/>	6. UTM: 16S/276347/4132021	7. Township/Range/Section: T: 32 R: 31 S: 14
8. Historic name (if known): Vandivort		9. Present/other name (if known): Westbrook	
10. Ownership: <input checked="" type="checkbox"/> Private <input type="checkbox"/> Public		11. Historic use (if known): Domestic: Single Dwelling	11. Current use: Domestic: Single Dwelling

**ARCHITECTURAL INFORMATION**

12. Category of property: <input checked="" type="checkbox"/> building(s) <input type="checkbox"/> site <input type="checkbox"/> structure <input type="checkbox"/> object	19. Chimney placement: n/a	26. Outbuildings (list, describe in box 26 con't): Garage
13. Architectural style or vernacular type: Queen Anne	20. Structural system: Frame	
14. Plan shape: Rectangle	21. Ext. wall cladding: Wood Sheathing	
15. No. of stories: 2	22. Foundation material: Stone	
16. No. of bays (1 <sup>st</sup> floor): 2	23. Basement type: n/a	
17. Roof type: Gable	24. Front porch type: regular	27. Changes: 1 Addition(s) Date(s): c. 1920 <input type="checkbox"/> Altered Date(s): <input type="checkbox"/> Moved Date(s): <input type="checkbox"/> Other Date(s): Endangered by:
18. Roof material: Sheet Metal	25. Acreage (rural): Visible from public road? Yes	
28. Further description of building features and associated resources on continuation page. <input type="checkbox"/>		

**HISTORICAL DATA**

29. Construction date: c. 1890	32. Architect: n/a	35. Previously surveyed? <input type="checkbox"/> Survey name:
30. Significant date/period: n/a	33. Builder: n/a	36. On National Register? <input type="checkbox"/> indiv. <input type="checkbox"/> district Nomination:
31. Area(s) of significance: Architectural	34. Original or significant owner: Vandivort	37. National Register eligible? <input type="checkbox"/> individually eligible <input type="checkbox"/> district potential
38. History and significance on continuation page. <input type="checkbox"/>		
39. Sources of information on continuation page. <input type="checkbox"/>		

**OTHER:**

40. Current owner/address: Jerry L Sr. and Kathryn R. Westbrook	41. Form prepared by (name and organization): Matthew Caldwell & Kevin Mier Southeast Missouri State University	42. Survey date: 4-27-2010
		43. Date of revisions:

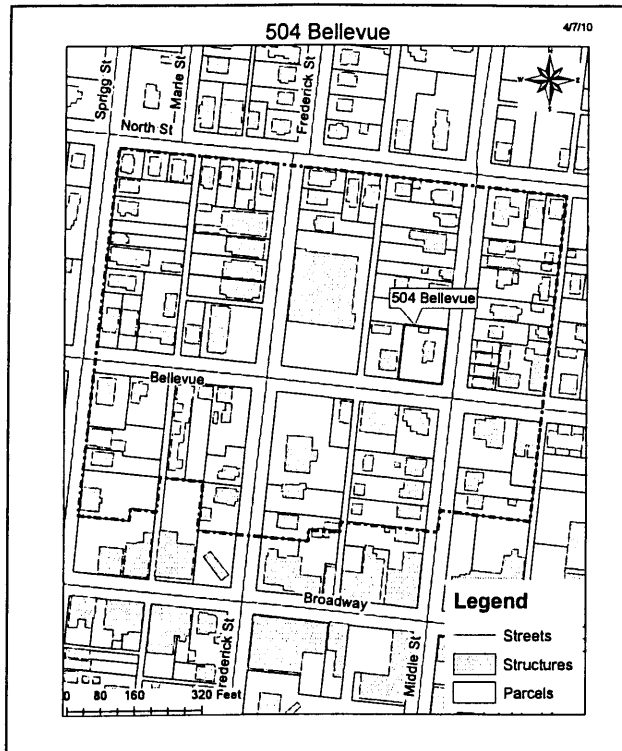
**FOR SHPO USE:**

Date entered in inventory:	Level of survey <input type="checkbox"/> reconnaissance <input type="checkbox"/> intensive	Additional research needed? <input type="checkbox"/> yes <input type="checkbox"/> no
National Register Status: <input type="checkbox"/> listed <input type="checkbox"/> in listed district Name: <input type="checkbox"/> pending listing <input type="checkbox"/> eligible (individually) <input type="checkbox"/> eligible (district) <input type="checkbox"/> not eligible <input type="checkbox"/> not determined		
Other:		

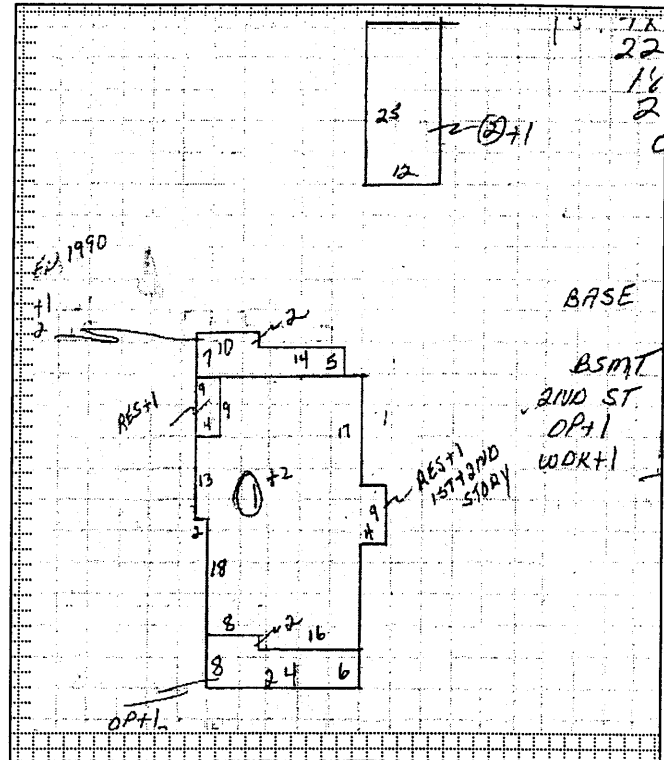


# ARCHITECTURAL/HISTORIC INVENTORY FORM

Location Map (include north arrow):



Site Map/plan (include north arrow):



## ADDITIONAL INFORMATION:

26. (cont.) Description of environment and outbuildings.

Building situated near the Downtown of Cape Girardeau, MO. Located near the Post Office and Southeast Missouri State University. Sits on the corner of Bellevue and Middle streets, with front facing Bellevue but majority visible for Middle. Located in area of single-family houses and multi-family residences. Outbuilding is located behind main structure, most easily visible from Middle St.

28. (cont.) Further description of important architectural features.

Two-story, Queen Anne with return front gable and projecting pediment. Variant of Palladian window above cornice line of front gable with double brackets. Four double hung asymmetrical sash windows along second story, the east two windows are paired. Asymmetrical, ornamental trim porch with pediment supported by scroll bracketed columns with pediment above door located along cutaway bay. Double hung paired sash window east of door. Fish scale siding covers second story with vinyl siding covering first floor.

38. (cont.) History and significance.


n/a

39 (cont.). Sources of information:

Cape Girardeau County Mapping and Appraisal





**ARCHITECTURAL/HISTORIC INVENTORY FORM**

1. Survey No. CGSEA-002-0034		2. Survey name: North Sprigg - North Middle Survey	
3. County: Cape Girardeau		4. Address: 508 Bellevue St.	
5. City: Cape Girardeau	Vicinity: <input type="checkbox"/>	6. UTM: 16S/276313/4132024	7. Township/Range/Section: T: 32 R: 31 S: 14
8. Historic name (if known): n/a		9. Present/other name (if known): n/a	
10. Ownership: <input checked="" type="checkbox"/> Private <input type="checkbox"/> Public		11. Historic use (if known): Domestic: Multi-Dwelling	
		11. Current use: Domestic: Multi-Dwelling	

**ARCHITECTURAL INFORMATION**

12. Category of property: <input checked="" type="checkbox"/> building(s) <input type="checkbox"/> site <input type="checkbox"/> structure <input type="checkbox"/> object	19. Chimney placement: n/a	26. Outbuildings (list, describe in box 26 con't): Shed
13. Architectural style or vernacular type: Midcentury Modern	20. Structural system: frame	
14. Plan shape: square	21. Ext. wall cladding: brick	
15. No. of stories: 2 1/2	22. Foundation material: concrete	
16. No. of bays (1 <sup>st</sup> floor): 3	23. Basement type: square	
17. Roof type: Gable on hip	24. Front porch type: n/a	
18. Roof material: shingle	25. Acreage (rural): Visible from public road? <input type="checkbox"/>	27. Changes: <input type="checkbox"/> Addition(s) Date(s): <input type="checkbox"/> Altered Date(s): <input type="checkbox"/> Moved Date(s): <input type="checkbox"/> Other Date(s): Endangered by:
28. Further description of building features and associated resources on continuation page. <input type="checkbox"/>		

**HISTORICAL DATA**

29. Construction date: c. 1959	32. Architect: n/a	35. Previously surveyed? <input type="checkbox"/> Survey name:
30. Significant date/period: n/a	33. Builder: n/a	36. On National Register? <input type="checkbox"/> indiv. <input type="checkbox"/> district Nomination:
31. Area(s) of significance: Architecture	34. Original or significant owner: n/a	37. National Register eligible? <input type="checkbox"/> individually eligible <input type="checkbox"/> district potential
38. History and significance on continuation page. <input type="checkbox"/>		
39. Sources of information on continuation page. <input type="checkbox"/>		

**OTHER:**

40. Current owner/address: Ronald and Mary Ann Sloan	41. Form prepared by (name and organization): Southeast Missouri State University: Matthew Caldwell and Kevin Mier	42. Survey date: 4-27-2010
		43. Date of revisions:

**FOR SHPO USE:**

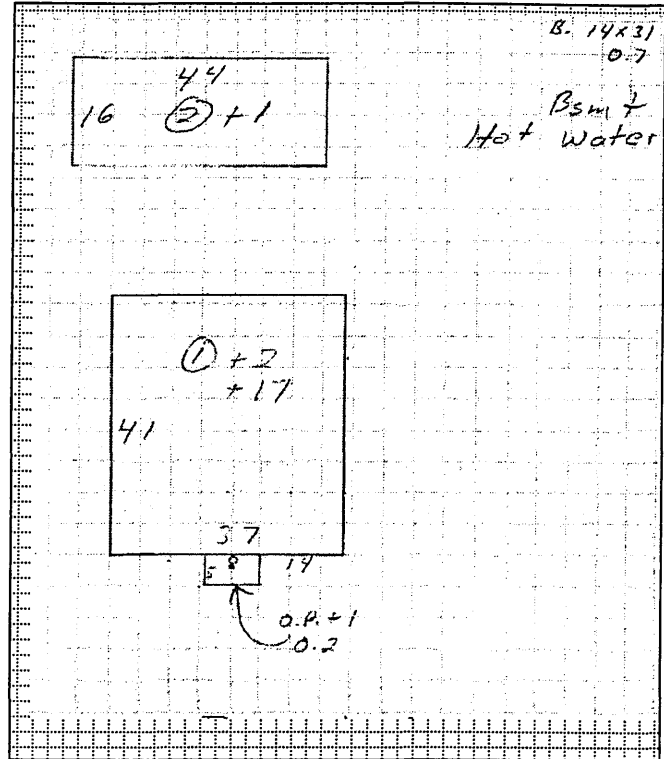
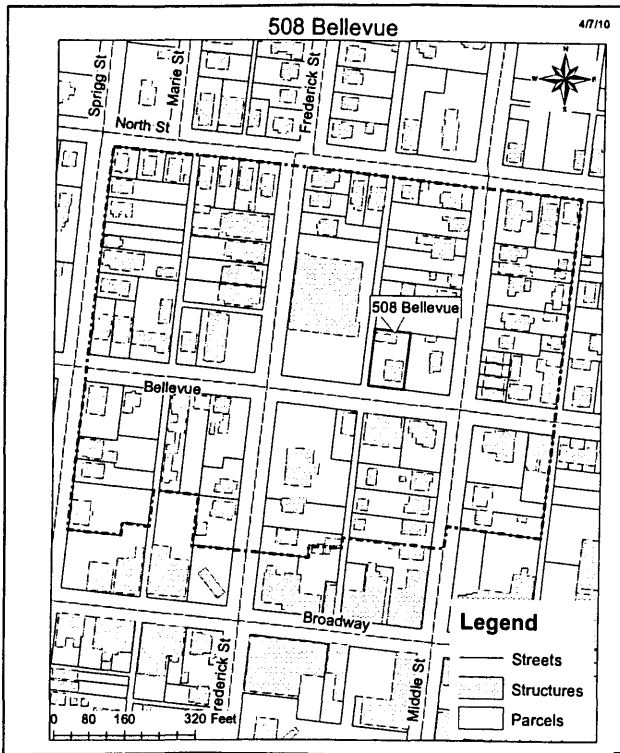
Date entered in inventory:	Level of survey <input type="checkbox"/> reconnaissance <input type="checkbox"/> intensive	Additional research needed? <input type="checkbox"/> yes <input type="checkbox"/> no
National Register Status: <input type="checkbox"/> listed <input type="checkbox"/> in listed district Name: <input type="checkbox"/> pending listing <input type="checkbox"/> eligible (individually) <input type="checkbox"/> eligible (district) <input type="checkbox"/> not eligible <input type="checkbox"/> not determined	Other:	



# ARCHITECTURAL/HISTORIC INVENTORY FORM

Location Map (include north arrow):

Site Map/plan (include north arrow):



## ADDITIONAL INFORMATION:

26. (cont.) Description of environment and outbuildings.

Located in downtown Cape Girardeau. Faces south towards Bellevue. West of the building is an alleyway with the post office on the other side of the alley. North of the main building is the, sinking in mud, carport. Situated near several other mutli-dwelling buildings, only one in the area being a single dwelling.

28. (cont.) Further description of important architectural features.

Gable on hip roof. Brick masonry siding with quoining. Bay windows in sets of 3 to the right and left of a centered doorway. 3 sets of windows are stacked on top of each other on each floor. Doorway has side lights with portico above.

38. (cont.) History and significance.


n/a

39 (cont.). Sources of information:

Cape Girardeau County Mapping and Appraisal





**ARCHITECTURAL/HISTORIC INVENTORY FORM**

1. Survey No. CGSEA 002-59		2. Survey name: N. Sprigg – N. Middle	
3. County: Cape Girardeau		4. Address: 509 Bellevue Street	
5. City: Cape Girardeau	Vicinity: <input type="checkbox"/>	6. UTM: 16/0276328/4132014	7. Township/Range/Section: T: 5 R: 30 S: 14
8. Historic name (if known): Unknown		9. Present/other name (if known): Belair Apartments	
10. Ownership: <input checked="" type="checkbox"/> Private <input type="checkbox"/> Public		11. Current use: Domestic: Multiple Dwelling	

**ARCHITECTURAL INFORMATION**

12. Category of property: <input checked="" type="checkbox"/> building(s) <input type="checkbox"/> site <input type="checkbox"/> structure <input type="checkbox"/> object		19. Chimney placement: None	26. Outbuildings (list, describe in box 26 con't): Carport
13. Architectural style or vernacular type: Modern Apartment Building		20. Structural system: Frame	
14. Plan shape: Rectangle		21. Ext. wall cladding: Brick	
15. No. of stories: 2		22. Foundation material: Concrete	
16. No. of bays (1 <sup>st</sup> floor): 6		23. Basement type: Full	
17. Roof type: Low Hip		24. Front porch type: Portico	27. Changes: <input type="checkbox"/> Addition(s) Date(s): <input type="checkbox"/> Altered Date(s): <input type="checkbox"/> Moved Date(s): <input type="checkbox"/> Other Date(s): Endangered by:
18. Roof material: Asphalt Shingle		25. Acreage (rural): Visible from public road? <input type="checkbox"/>	
28. Further description of building features and associated resources on continuation page. <input type="checkbox"/>			

**HISTORICAL DATA**

29. Construction date: Ca. 1965		32. Architect: Unknown	35. Previously surveyed? <input type="checkbox"/> Survey name:
30. Significant date/period: 1965		33. Builder: Unknown	36. On National Register? <input type="checkbox"/> indiv. <input type="checkbox"/> district Nomination:
31. Area(s) of significance: Architecture		34. Original or significant owner: W.M. & Jesse Bryan	37. National Register eligible? <input type="checkbox"/> individually eligible <input type="checkbox"/> district potential
38. History and significance on continuation page. <input type="checkbox"/>			
39. Sources of information on continuation page. <input checked="" type="checkbox"/>			


**OTHER:**

40. Current owner/address: Harris & Willis, L.L.C.		41. Form prepared by (name and organization): Stephanie Baedke, Jason Phinney, and Southeast Missouri State University	42. Survey date: Spring 2010
			43. Date of revisions:

**FOR SHPO USE:**

Date entered in inventory:	Level of survey <input type="checkbox"/> reconnaissance <input type="checkbox"/> intensive	Additional research needed? <input type="checkbox"/> yes <input type="checkbox"/> no
National Register Status: <input type="checkbox"/> listed <input type="checkbox"/> in listed district Name: <input type="checkbox"/> pending listing <input type="checkbox"/> eligible (individually) <input type="checkbox"/> eligible (district) <input type="checkbox"/> not eligible <input type="checkbox"/> not determined		
Other:		

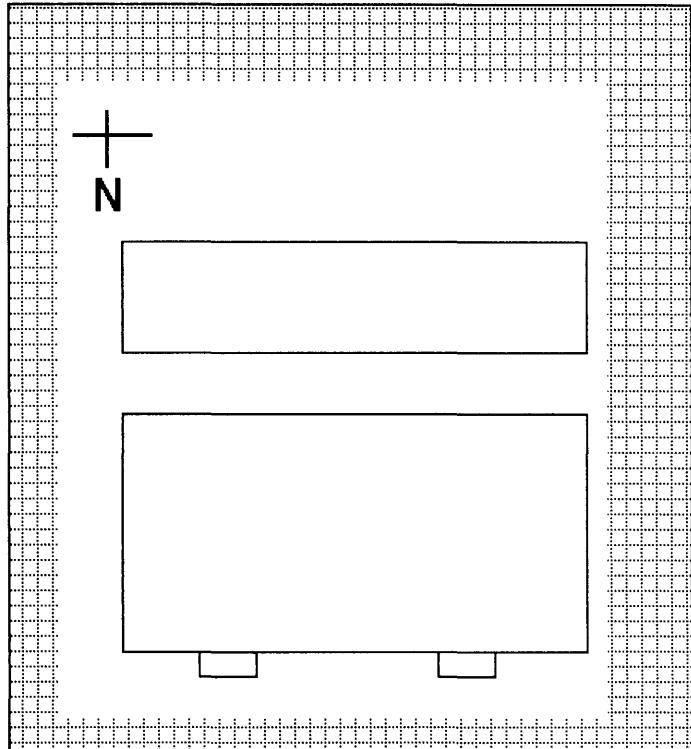
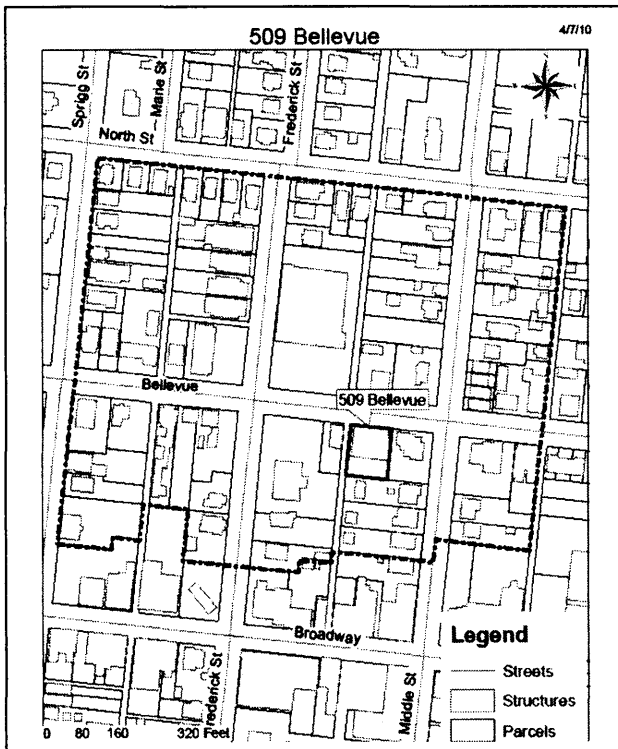




## ARCHITECTURAL/HISTORIC INVENTORY FORM

Location Map (include north arrow):

Site Map/plan (include north arrow):



### ADDITIONAL INFORMATION:

26. (cont.) Description of environment and outbuildings.

Building is situated near downtown Cape Girardeau, Missouri, Southeast Missouri State University, and the US Post Office. The building is located on the south side of Bellevue facing North. It sits in between N. Middle and N. Frederick Street. Located to the west of the building is an alley that passes by a parking lot in the rear of the building. There is a carport located on the north part of the parking lot, next to the building. The east side of the lot is lined by a wooden fence.

28. (cont.) Further description of important architectural features.


Symmetrical two-story brick stretcher finish building with low sloping roof. Entrances one-third distance in on either side with sidelights, metal supported portico, and multiunit mailbox. Window located above entrances and vertical line of three sets of three horizontal sliding windows along either side of entrances. Two sets of three vertical lines of wall a/c units in middle of façade.

38. (cont.) History and significance.

39 (cont.). Sources of information:

Cape Girardeau County Tax Assessor  
1893, 1900, 1908, 1915, 1923, 1931 Sanborn Maps





# ARCHITECTURAL/HISTORIC INVENTORY FORM

1. Survey No. CGSEA 002-60		2. Survey name: N. Sprigg – N. Middle	
3. County: Cape Girardeau		4. Address: 521 Bellevue Street	
5. City: Cape Girardeau	Vicinity: <input type="checkbox"/>	6. UTM: 16/0276294/4132012	7. Township/Range/Section: T: 5 R: 30 S: 14
8. Historic name (if known): Unknown		9. Present/other name (if known): Unknown	
10. Ownership: <input checked="" type="checkbox"/> Private <input type="checkbox"/> Public		11. Historic use (if known): Domestic: Single Dwelling	11. Current use: Domestic: Single Dwelling

## ARCHITECTURAL INFORMATION

12. Category of property: <input checked="" type="checkbox"/> building(s) <input type="checkbox"/> site <input type="checkbox"/> structure <input type="checkbox"/> object	19. Chimney placement: Unknown	26. Outbuildings (list, describe in box 26 cont): Carport Utilities
13. Architectural style or vernacular type: Bungalow/Craftsman	20. Structural system: Frame	
14. Plan shape: Rectangle	21. Ext. wall cladding: Brick	
15. No. of stories: 1	22. Foundation material: Concrete	
16. No. of bays (1 <sup>st</sup> floor): 3	23. Basement type: Unknown	27. Changes: <input type="checkbox"/> Addition(s) Date(s): <input type="checkbox"/> Altered Date(s): <input type="checkbox"/> Moved Date(s): <input type="checkbox"/> Other Date(s): Endangered by:
17. Roof type: Bellcast Hipped Gable	24. Front porch type: Verandah	
18. Roof material: Asbestos Shingle	25. Acreage (rural): Visible from public road? <input type="checkbox"/>	
28. Further description of building features and associated resources on continuation page. <input checked="" type="checkbox"/>		

## HISTORICAL DATA


29. Construction date: Ca. 1930	32. Architect: Unknown	35. Previously surveyed? <input type="checkbox"/> Survey name: N/A
30. Significant date/period: 1930	33. Builder: Unknown	36. On National Register? <input type="checkbox"/> indiv. <input type="checkbox"/> district Nomination:
31. Area(s) of significance: Architecture	34. Original or significant owner: Susan Teichman and Chase Jackson	37. National Register eligible? <input type="checkbox"/> individually eligible <input type="checkbox"/> district potential
38. History and significance on continuation page. <input type="checkbox"/>		
39. Sources of information on continuation page. <input checked="" type="checkbox"/>		

## OTHER:

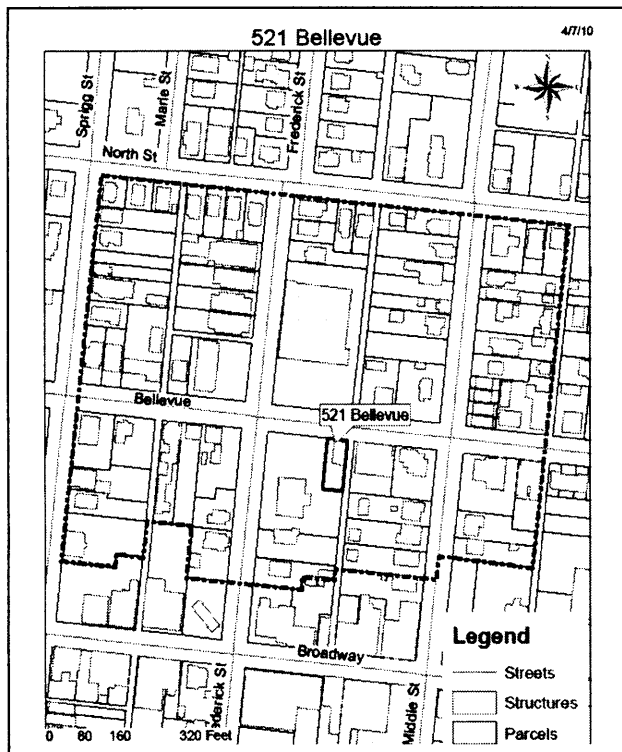
40. Current owner/address: Peter Stokan and Amy Freshwater 3555 Amblewood Dr 521 Bellevue St Florissant, MO 63033 Cape Girardeau, MO 63701	41. Form prepared by (name and organization): Stephanie Baedke, Jason Phinney, and Southeast Missouri State University	42. Survey date: Spring 2010
		43. Date of revisions:

## FOR SHPO USE:

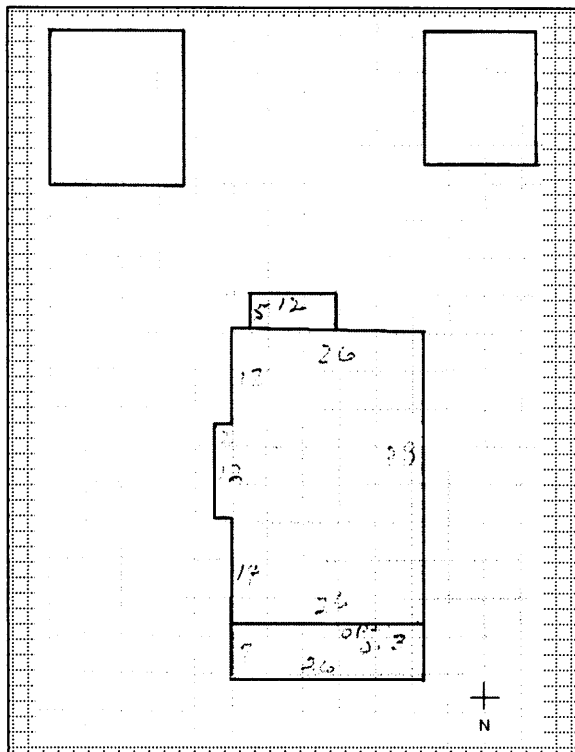
Date entered in inventory:	Level of survey <input type="checkbox"/> reconnaissance <input type="checkbox"/> intensive	Additional research needed? <input type="checkbox"/> yes <input type="checkbox"/> no
National Register Status: <input type="checkbox"/> listed <input type="checkbox"/> in listed district Name: <input type="checkbox"/> pending listing <input type="checkbox"/> eligible (individually) <input type="checkbox"/> eligible (district) <input type="checkbox"/> not eligible <input type="checkbox"/> not determined	Other:	



Location Map (include north arrow):



Site Map/plan (include north arrow):



### ADDITIONAL INFORMATION:

26. (cont.) Description of environment and outbuildings.

Building is located near downtown Cape Girardeau, Missouri, Southeast Missouri State University, and the Post Office. The house faces north, to the east of the house is an alley and to the west is a lawn next to a parking lot. Behind the building is a utility shed. There is also a three sided, non-covered structure that might have been a carport located behind the building facing the alley.

28. (cont.) Further description of important architectural features.

One-story brick bungalow with bellcast side gable, central dormer, open verandah porch with three square brick columns, and central steps with half capped post on left. Central Craftsman door, mailbox and house number to left, and one three-over-one pane window on either side of the door. Dormer has two small craftsman windows and wood shingles.

38. (cont.) History and significance.

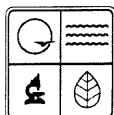
39 (cont.). Sources of information:

Cape Girardeau County Tax Assessor  
1893, 1900, 1908, 1915, 1923, 1931 Sanborn Maps







**ARCHITECTURAL/HISTORIC INVENTORY FORM**

1. Survey No. CGSEA002-064		2. Survey name: N. Sprigg – N. Middle Survey	
3. County: Cape Girardeau County		4. Address: 605 Bellevue St.	
5. City: Cape Girardeau	Vicinity: <input type="checkbox"/>	6. UTM: 16/27605/4132032	7. Township/Range/Section: T: 30 R: 14 S:5
8. Historic name (if known): Unknown		9. Present/other name (if known): Unknown	
10. Ownership: <input checked="" type="checkbox"/> Private <input type="checkbox"/> Public		11. Historic use (if known): Unknown	11. Current use: Domestic single dwelling

**ARCHITECTURAL INFORMATION**

12. Category of property: <input checked="" type="checkbox"/> building(s) <input type="checkbox"/> site <input type="checkbox"/> structure <input type="checkbox"/> object	19. Chimney placement: Two central end chimneys	26. Outbuildings (list, describe in box 26 con't): There are two sheds that are connected to the rear of the house.
13. Architectural style or vernacular type: Missouri German Vernacular	20. Structural system: Brick	
14. Plan shape: Square	21. Ext. wall cladding: N/A	
15. No. of stories: One	22. Foundation material: Concrete and stone	
16. No. of bays (1 <sup>st</sup> floor): Six	23. Basement type: Unknown	27. Changes: <input checked="" type="checkbox"/> Addition(s) Date(s): <input type="checkbox"/> Altered Date(s): <input type="checkbox"/> Moved Date(s): <input type="checkbox"/> Other Date(s): Endangered by:
17. Roof type: Medium pitch side gable	24. Front porch type: None	
18. Roof material: Asphalt shingles	25. Acreage (rural): Visible from public road? <input checked="" type="checkbox"/>	
28. Further description of building features and associated resources on continuation page. <input checked="" type="checkbox"/>		

**HISTORICAL DATA**

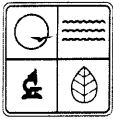
29. Construction date: Ca.1900	32. Architect: Unknown	35. Previously surveyed? <input type="checkbox"/> Survey name:
30. Significant date/period: Unknown	33. Builder: Unknown	36. On National Register? <input type="checkbox"/> indiv. <input type="checkbox"/> district Nomination:
31. Area(s) of significance: Unknown	34. Original or significant owner: Unknown	37. National Register eligible? <input type="checkbox"/> individually eligible <input type="checkbox"/> district potential
38. History and significance on continuation page. <input type="checkbox"/>		
39. Sources of information on continuation page. <input type="checkbox"/>		

**OTHER:**

40. Current owner/address: Brenda and Kenneth Roth	41. Form prepared by (name and organization): Danielle Nenninger and LaDonna Garner Southeast Missouri State University	42. Survey date: Spring 2010
		43. Date of revisions:

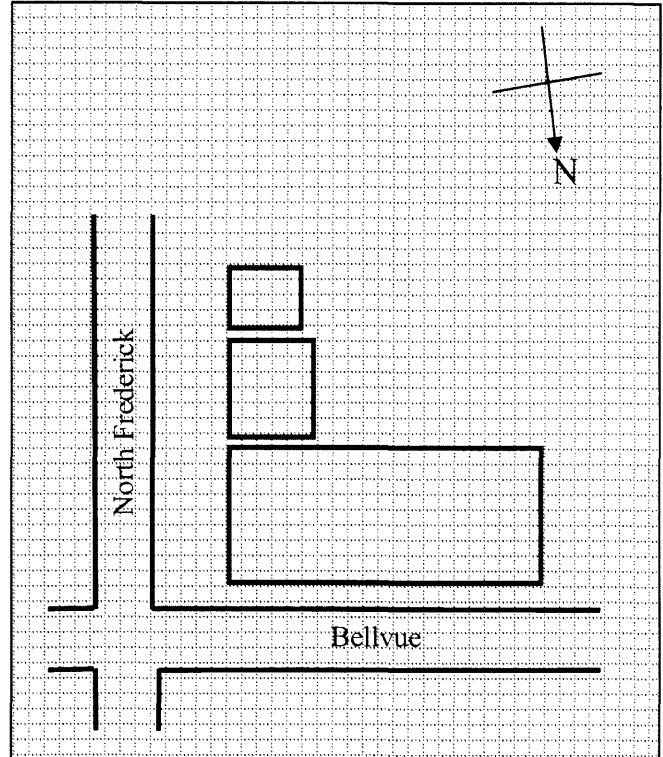
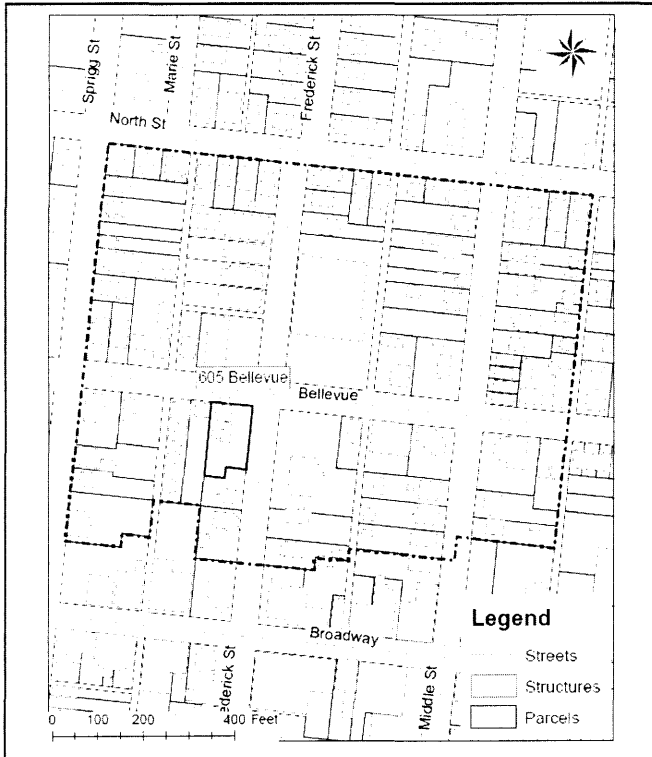
**FOR SHPO USE:**

Date entered in inventory:	Level of survey <input type="checkbox"/> reconnaissance <input type="checkbox"/> intensive	Additional research needed? <input type="checkbox"/> yes <input type="checkbox"/> no
National Register Status: <input type="checkbox"/> listed <input type="checkbox"/> in listed district Name: <input type="checkbox"/> pending listing <input type="checkbox"/> eligible (individually) <input type="checkbox"/> eligible (district) <input type="checkbox"/> not eligible <input type="checkbox"/> not determined	Other:	



Location Map (include north arrow):

Site Map/plan (include north arrow):



### ADDITIONAL INFORMATION:

26. (cont.) Description of environment and outbuildings.

This Missouri German Vernacular home is sitting on the corner of Bellevue and N Frederick St. in Cape Girardeau, Missouri. It is located in a residential area, with a similar German vernacular house as its right side neighbor. There are two exterior sheds that sit right up against the back left of the house, the sheds are flush with the left elevation of the house. The one directly behind the house is constructed of brick; the last shed is of log.

28. (cont.) Further description of important architectural features.

The single story brick Missouri German vernacular house is constructed of brick and sits very close to the road. The building is side gabled and has a dental design in the brick along the roofline of the façade. There are three chimneys; two central end ones and one that is on a small extension to the back left of the house. There are six evenly spaced bays on the front façade, all with concrete sills above them; the two ends are windows, the next two in are doors, and the middle two are windows. There is a stone foundations with a concrete half wall and steps leading to the door on the façade.

38. (cont.) History and significance.

39 (cont.). Sources of information:

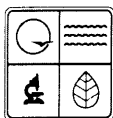
Cape Girardeau County Assessor, Tax Assessment no. 21-107-00-06-001.00; Jackson, Missouri

605 Bellevue GIS Internet Report. *EMaps Plus* <http://www.emapsplus.com/MOCapeGirardeau/maps/> : accessed April 27, 2010.

2009-2010 Greater Cape Girardeau Regional Telephone Directory, Hometown Directories, Inc.

1893-1915 Cape Girardeau, Missouri Sanborn Fire Insurance Maps, *Curators of the University of Missouri, Special Collections and Rare Books* <http://mulibraries.missouri.edu/specialcollections/sanborn.htm> : accessed April 10, 2010.



**ARCHITECTURAL/HISTORIC INVENTORY FORM**

1. Survey No. CGSEA-002-065		2. Survey name: N. Sprigg-N. Middle Survey	
3. County: Cape Girardeau		4. Address: 609 Bellevue St.	
5. City: Cape Girardeau	Vicinity: <input type="checkbox"/>	6. UTM: 16/0276197/4132032	7. Township Range/Section: T: 30N R: 14E S:5
8. Historic name (if known):		9. Present/other name (if known):	
10. Ownership: <input checked="" type="checkbox"/> Private <input type="checkbox"/> Public		11. Historic use (if known):	11. Current use: Domestic: single dwelling

**ARCHITECTURAL INFORMATION**

12. Category of property: <input checked="" type="checkbox"/> building(s) <input type="checkbox"/> site <input type="checkbox"/> structure <input type="checkbox"/> object	19. Chimney placement: Side, Left; Side Right	26. Outbuildings (list, describe in box 26 con't):
13. Architectural style or vernacular type: Other: German Vernacular	20. Structural system: Brick	
14. Plan shape: Rectangular	21. Ext. wall cladding:	
15. No. of stories: 1-1/2	22. Foundation material: Stone	
16. No. of bays (1 <sup>st</sup> floor): 4	23. Basement type:	
17. Roof type: Side Gable	24. Front porch type:	27. Changes: <input type="checkbox"/> Addition(s) Date(s): <input checked="" type="checkbox"/> Altered Date(s): 1982-1983 <input type="checkbox"/> Moved Date(s): <input type="checkbox"/> Other Date(s):
18. Roof material: Cedar Shake Shingle	25. Acreage (rural): Visible from public road? <input type="checkbox"/>	Endangered by:
28. Further description of building features and associated resources on continuation page. <input type="checkbox"/>		

**HISTORICAL DATA**

29. Construction date: ca. 1880	32. Architect:	35. Previously surveyed? <input type="checkbox"/> Survey name:
30. Significant date period: ca. 1880	33. Builder:	36. On National Register? <input type="checkbox"/> indiv. <input type="checkbox"/> district Nomination:
31. Area(s) of significance: Architecture,	34. Original or significant owner:	37. National Register eligible? <input type="checkbox"/> individually eligible <input type="checkbox"/> district potential
38. History and significance on continuation page. <input type="checkbox"/>		
39. Sources of information on continuation page. <input checked="" type="checkbox"/>		

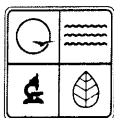
**OTHER:**

40. Current owner/address: Michael T. & Lisa Long 1607 Kurre Lane Cape Girardeau, MO 63701	41. Form prepared by (name and organization): LaDonna Garner, Danielle Nanninger Historic Preservation Program Southeast Missouri State University	42. Survey date: Spring 2010
		43. Date of revisions:

**FOR SHPO USE:**

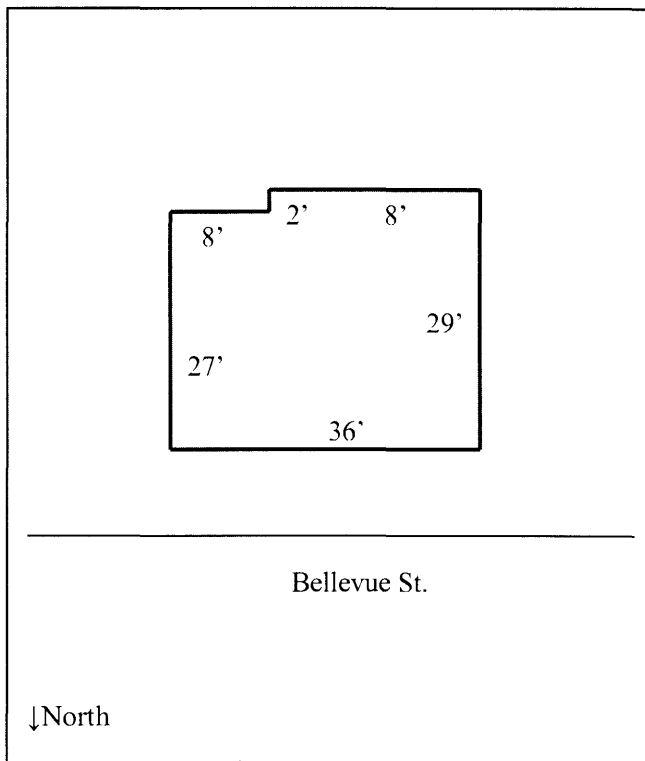
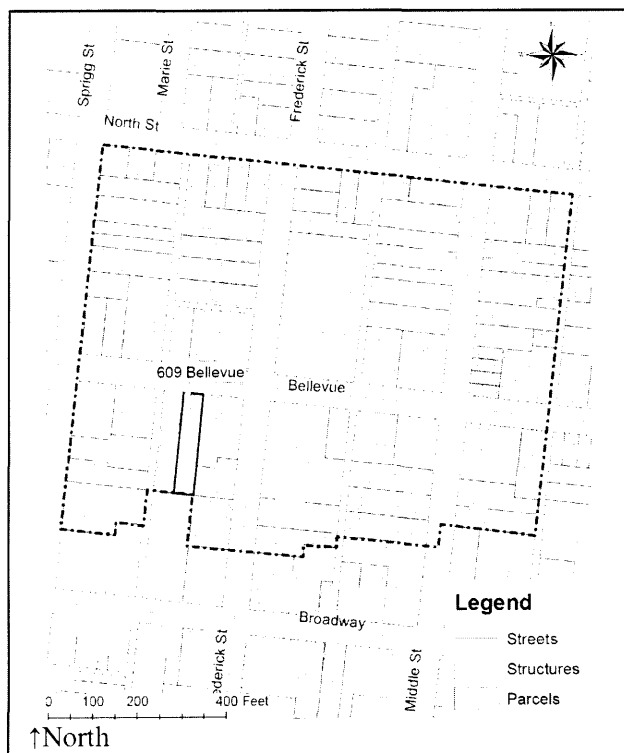
Date entered in inventory:	Level of survey <input type="checkbox"/> reconnaissance <input type="checkbox"/> intensive	Additional research needed? <input type="checkbox"/> yes <input type="checkbox"/> no
National Register Status: <input type="checkbox"/> listed <input type="checkbox"/> in listed district Name: <input type="checkbox"/> pending listing <input type="checkbox"/> eligible (individually) <input type="checkbox"/> eligible (district) <input type="checkbox"/> not eligible <input type="checkbox"/> not determined	Other:	



**ARCHITECTURAL/HISTORIC INVENTORY FORM**

Location Map (include north arrow):

Site Map/plan (include north arrow):

**ADDITIONAL INFORMATION:**

26. (cont.) Description of environment and outbuildings.

The building is situated within the vicinity of Southeast Missouri State University. The setting is an average size city. The building is located on the corner of Bellevue and North Frederic facing north with a lot on its eastern side. The immediate area is a mix of commercial and residential properties.

28. (cont.) Further description of important architectural features.

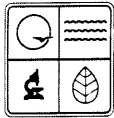
This one and one-half story building is of German Vernacular style with a side gable roof covered likely with cedar shake shingles. Brick chimneys rest on each gable end and one on the southeast corner. The building is made of brick with a stone foundation. The façade has sash windows and two entry panel doors. Dental runs along the cornice line.

38. (cont.) History and significance.

39 (cont.). Sources of information:

- Cape Girardeau County Assessor, Tax Assessment no. 21-107-00-06-014.00; Jackson, Missouri
- 226 N. Sprigg GIS Internet Report, *EMaps Plus* <http://www.emapsplus.com/MOCapeGirardeau/maps/> : accessed April 27, 2010.
- 2009-2010 Greater Cape Girardeau Regional Telephone Directory, Hometown Directories, Inc.
- 1893-1915 Cape Girardeau, Missouri Sanborn Fire Insurance Maps, *Curators of the University of Missouri, Special Collections and Rare Books* <http://mulibraries.missouri.edu/specialcollections/sanborn.htm> : accessed April 10, 2010.





# ARCHITECTURAL/HISTORIC INVENTORY FORM

1. Survey No. CGSEA-002-066		2. Survey name: N. Sprigg-N. Middle Survey	
3. County: Cape Girardeau		4. Address: 615 Bellevue St.	
5. City: Cape Girardeau	Vicinity: <input type="checkbox"/>	6. UTM: 16/0276195/4132028	7. Township/Range/Section: T: 30N R: 14E S:5
8. Historic name (if known): Cinnamon Bear Pre-School		9. Present/other name (if known): Celebrations Restaurant and Bar	
10. Ownership: <input checked="" type="checkbox"/> Private <input type="checkbox"/> Public		11. Historic use (if known): EDUCATION: School	11. Current use: COMMERCE: Restaurant

## ARCHITECTURAL INFORMATION

12. Category of property: <input checked="" type="checkbox"/> building(s) <input type="checkbox"/> site <input type="checkbox"/> structure <input type="checkbox"/> object	19. Chimney placement:	26. Outbuildings (list, describe in box 26 cont): Garage: five car, concrete slab foundation, constructed 1979 Patio: brick, constructed 1979
13. Architectural style or vernacular type: Missouri German Vernacular	20. Structural system: Frame	
14. Plan shape: Irregular	21. Ext. wall cladding: Wood, Stucco	
15. No. of stories: 1-1/2	22. Foundation material: Stone	
16. No. of bays (1 <sup>st</sup> floor): 3	23. Basement type:	27. Changes: <input type="checkbox"/> Addition(s) Date(s): <input checked="" type="checkbox"/> Altered Date(s): 1979 <input type="checkbox"/> Moved Date(s): <input type="checkbox"/> Other Date(s): Endangered by:
17. Roof type: Hipped with High Side Gable	24. Front porch type: Closed	
18. Roof material:	25. Acreage (rural): Visible from public road? <input type="checkbox"/>	
28. Further description of building features and associated resources on continuation page. <input checked="" type="checkbox"/>		

## HISTORICAL DATA

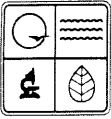
29. Construction date: ca. 1889	32. Architect:	35. Previously surveyed? <input type="checkbox"/> Survey name:
30. Significant date/period: ca. 1889	33. Builder:	36. On National Register? <input type="checkbox"/> indiv. <input type="checkbox"/> district Nomination:
31. Area(s) of significance: Architecture	34. Original or significant owner:	37. National Register eligible? <input type="checkbox"/> individually eligible <input type="checkbox"/> district potential
38. History and significance on continuation page. <input type="checkbox"/>		
39. Sources of information on continuation page. <input checked="" type="checkbox"/>		

## OTHER:

40. Current owner/address: Lois J. Kasten PO Box 129 Cape Girardeau, MO 63702	41. Form prepared by (name and organization): LaDonna Garner, Danielle Nanninger Historic Preservation Program Southeast Missouri State University	42. Survey date: Spring 2010 43. Date of revisions:
--	---	--

## FOR SHPO USE:

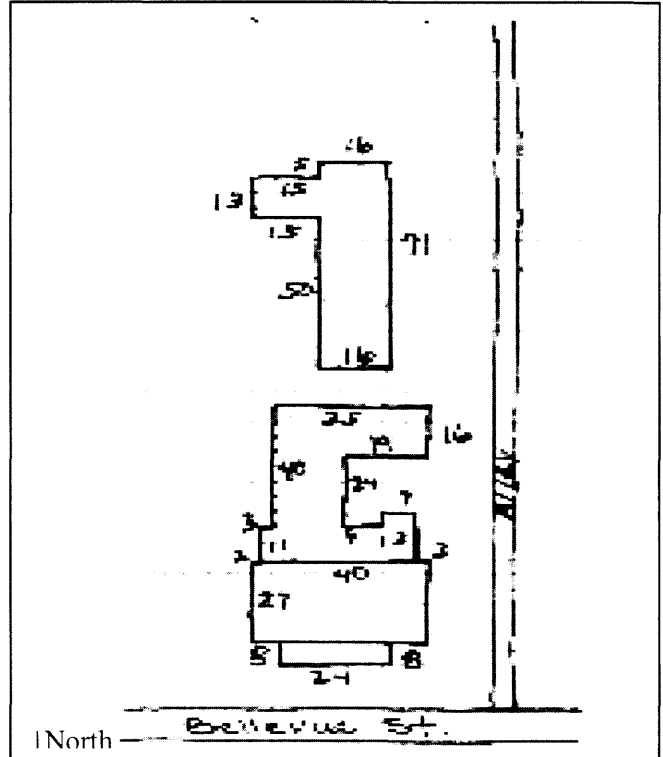
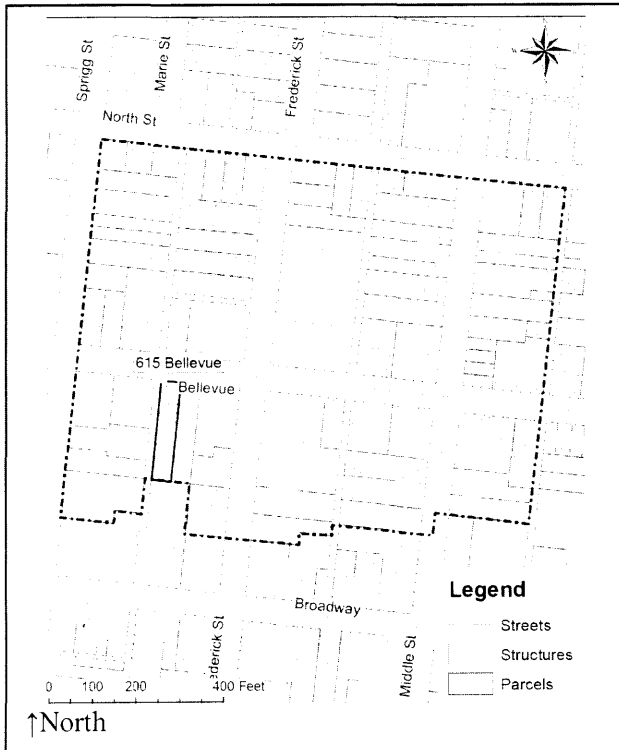
Date entered in inventory:	Level of survey <input type="checkbox"/> reconnaissance <input type="checkbox"/> intensive	Additional research needed? <input type="checkbox"/> yes <input type="checkbox"/> no
National Register Status: <input type="checkbox"/> listed <input type="checkbox"/> in listed district Name: <input type="checkbox"/> pending listing <input type="checkbox"/> eligible (individually) <input type="checkbox"/> eligible (district) <input type="checkbox"/> not eligible <input type="checkbox"/> not determined	Other:	



## ARCHITECTURAL/HISTORIC INVENTORY FORM

Location Map (include north arrow):

Site Map/plan (include north arrow):



### ADDITIONAL INFORMATION:

26. (cont.) Description of environment and outbuildings.

The building is situated within the vicinity of Southeast Missouri State University. The setting is an average size city. The building is facing north and located three buildings west of the intersection of Bellevue and North Frederick with an alley on its western side. A five car garage is located at the rear of the building with a concrete patio and awning connecting the structures. The immediate area is a mix of commercial and residential properties.

28. (cont.) Further description of important architectural features.

This one and one-half story building has undergone significant alterations to its architectural style. It may have been a Missouri German Vernacular style of stone now covered in stucco. The roof is side gabled with undetermined roofing material; possibly clay or metal. The front elevation is an enclosed porch that projects from the irregular floor form with a hipped roof and constructed likely of wood. The original portion of the building has dental molding along the cornice line.

38. (cont.) History and significance.

39 (cont.). Sources of information:


- Cape Girardeau County Assessor, Tax Assessment no. 21-107-00-06-014.00; Jackson, Missouri
- 226 N. Sprigg GIS Internet Report, *EMaps Plus* <http://www.emapsplus.com/MOCapeGirardeau/maps/> : accessed April 27, 2010.
- 2009-2010 Greater Cape Girardeau Regional Telephone Directory, Hometown Directories, Inc.
- 1893-1915 Cape Girardeau, Missouri Sanborn Fire Insurance Maps, *Curators of the University of Missouri. Special Collections and Rare Books* <http://mulibraries.missouri.edu/specialcollections/sanborn.htm> : accessed April 10, 2010.











# ARCHITECTURAL/HISTORIC INVENTORY FORM

1. Survey No. 012		2. Survey name: North Sprigg-North Middle Survey	
3. County: Cape		4. Address: 618 Bellvue	
5. City: Cape Girardeau	Vicinity: <input type="checkbox"/>	6. UTM: 16/276177/4132031	7. Township/Range/Section: T:      R:      S:
8. Historic name (if known): n/a		9. Present/other name (if known): n/a	
10. Ownership: <input checked="" type="checkbox"/> Private <input type="checkbox"/> Public		11. Historic use (if known): commercial	11. Current use: commercial

## ARCHITECTURAL INFORMATION

12. Category of property: <input type="checkbox"/> building(s) <input type="checkbox"/> site <input type="checkbox"/> structure <input type="checkbox"/> object		19. Chimney placement: n/a	26. Outbuildings (list, describe in box 26 con't): n/a
13. Architectural style or vernacular type: Modern Shed		20. Structural system: wood	
14. Plan shape: Rectangular		21. Ext. wall cladding: red brick	
15. No. of stories: 1		22. Foundation material: concrete	
16. No. of bays (1 <sup>st</sup> floor): 1		23. Basement type: concrete	
17. Roof type: low pitch end gabled		24. Front porch type: stoop	27. Changes: <input type="checkbox"/> Addition(s)   Date(s): <input type="checkbox"/> Altered      Date(s): <input type="checkbox"/> Moved      Date(s): <input type="checkbox"/> Other        Date(s): Endangered by:
18. Roof material: asphalt shingle		25. Acreage (rural): Visible from public road? <input type="checkbox"/>	
28. Further description of building features and associated resources on continuation page. <input type="checkbox"/>			

## HISTORICAL DATA

29. Construction date: circa 1979	32. Architect: n/a	35. Previously surveyed? <input type="checkbox"/> Survey name: n/a
30. Significant date/period: 1979 present	33. Builder: n/a	36. On National Register? <input type="checkbox"/> indiv. <input type="checkbox"/> district Nomination: n/a
31. Area(s) of significance: n/a	34. Original or significant owner: Jeffery Patton	37. National Register eligible? <input type="checkbox"/> individually eligible <input type="checkbox"/> district potential
38. History and significance on continuation page. <input type="checkbox"/>		
39. Sources of information on continuation page. <input type="checkbox"/>		

## OTHER:

40. Current owner/address: Cochran, Richard E. 659 Sylvan Ln. Cape Girardeau MO, 63701	41. Form prepared by (name and organization):	42. Survey date: 2010 March 20
		43. Date of revisions:

## FOR SHPO USE:

Date entered in inventory:	Level of survey <input type="checkbox"/> reconnaissance <input type="checkbox"/> intensive	Additional research needed? <input type="checkbox"/> yes <input type="checkbox"/> no
----------------------------	---	---

# ARCHITECTURAL/HISTORIC INVENTORY FORM

**National Register Status:**

☐ listed ☐ in listed district

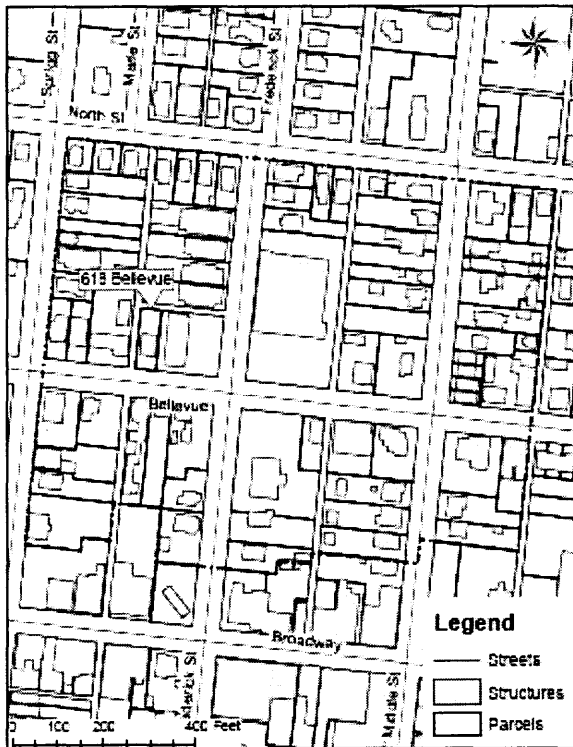
**Name:**

☐ pending listing☐ eligible (individually)☐ eligible (district)☐ not eligible☐ not determined

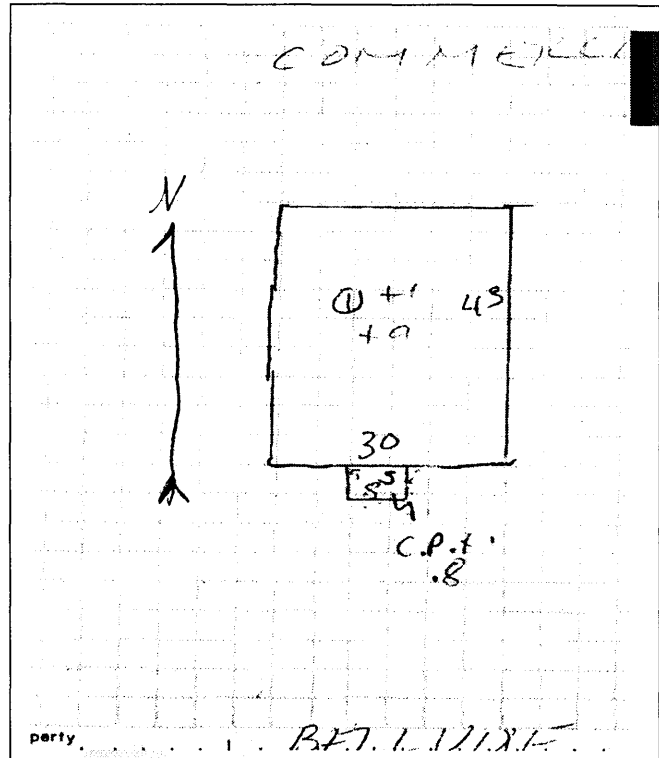
Other:

**Location Map (include north arrow):**

**ADDITIONAL INFORMATION:**



Site Map/plan (include north arrow):



26. (cont.) Description of environment and outbuildings.

Located in downtown Cape Girardeau in a primarily residential neighborhood, near the US Post Office. The building faces Bellvue St. bordered by an alley on the west, and a commercial building on the east. Has small green lawn behind building.

28. (cont.) Further description of important architectural features.

One story with poured concrete foundation. Low pitched, end gabled roof with asphalt shingles. Small single bay business building with entrance and small concrete stoop on south facade. Faced with red brick on the south facade.

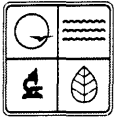
38. (cont.) History and significance.

39 (cont.). Sources of information:

County Tax Assessors Card







# ARCHITECTURAL/HISTORIC INVENTORY FORM

1. Survey No. CGSEA002-003		2. Survey name: N. Sprigg – N. Middle Survey	
3. County: Cape Girardeau		4. Address: 622 Bellevue	
5. City: Cape Girardeau	Vicinity: <input type="checkbox"/>	6. UTM: 16/0276145/4132057	7. Township/Range/Section: T: 32 R: 14 S:31
8. Historic name (if known): Pickwick House		9. Present/other name (if known): N/A	
10. Ownership: <input checked="" type="checkbox"/> Private <input type="checkbox"/> Public		11. Historic use (if known): Domestic Multiple Dwelling	11. Current use: Domestic Multiple Dwelling

## ARCHITECTURAL INFORMATION

12. Category of property: <input checked="" type="checkbox"/> building(s) <input type="checkbox"/> site <input type="checkbox"/> structure <input type="checkbox"/> object	19. Chimney placement: Side Right	26. Outbuildings (list, describe in box 26 con't): Parking Structure
13. Architectural style or vernacular type: N/A	20. Structural system: Brick	
14. Plan shape: L-Shaped	21. Ext. wall cladding: Brick	
15. No. of stories: 2	22. Foundation material: Concrete	
16. No. of bays (1 <sup>st</sup> floor): 7	23. Basement type: Full	27. Changes: <input type="checkbox"/> Addition(s) Date(s): <input type="checkbox"/> Altered Date(s): <input type="checkbox"/> Moved Date(s): <input type="checkbox"/> Other Date(s): Endangered by:
17. Roof type: Low Hip	24. Front porch type: N/A	
18. Roof material: Asphalt Shingle	25. Acreage (rural): Visible from public road? <input checked="" type="checkbox"/>	
28. Further description of building features and associated resources on continuation page. <input checked="" type="checkbox"/>		

## HISTORICAL DATA

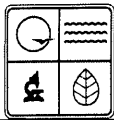
29. Construction date: 1962	32. Architect: Unknown	35. Previously surveyed? <input type="checkbox"/> Survey name:
30. Significant date/period: 1962	33. Builder: Unknown	36. On National Register? <input type="checkbox"/> indiv. <input type="checkbox"/> district Nomination:
31. Area(s) of significance: N/A	34. Original or significant owner: Unknown	37. National Register eligible? <input type="checkbox"/> individually eligible <input type="checkbox"/> district potential
38. History and significance on continuation page. <input type="checkbox"/>		
39. Sources of information on continuation page. <input checked="" type="checkbox"/>		

## OTHER:

40. Current owner/address: Austin Apartments, LLC.	41. Form prepared by (name and organization): Andrew Dean and John Ince Southeast Missouri State University 1 University Plaza Cape Girardeau, MO, 63701	42. Survey date: Spring 2010
		43. Date of revisions:

## FOR SHPO USE:

Date entered in inventory:	Level of survey <input type="checkbox"/> reconnaissance <input type="checkbox"/> intensive	Additional research needed? <input type="checkbox"/> yes <input type="checkbox"/> no
----------------------------	---	---



# ARCHITECTURAL/HISTORIC INVENTORY FORM

## National Register Status:

☐ listed ☐ in listed district

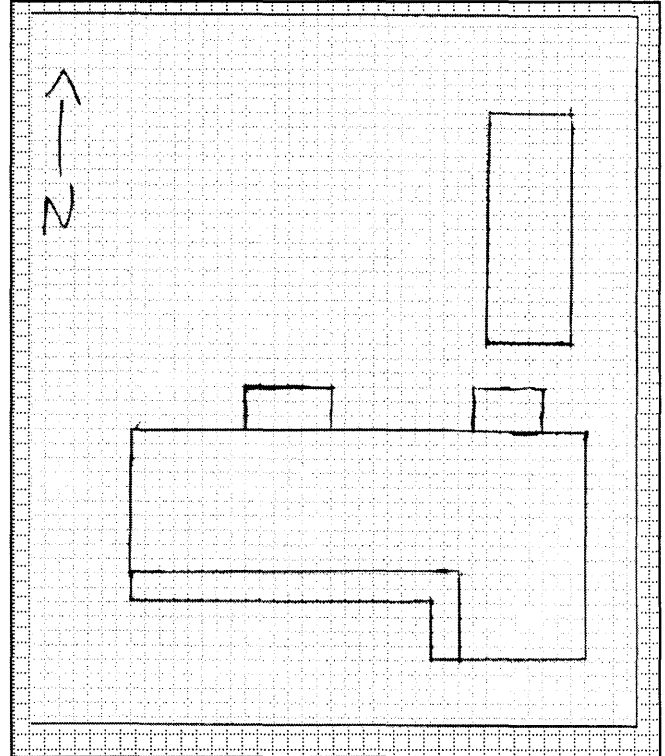
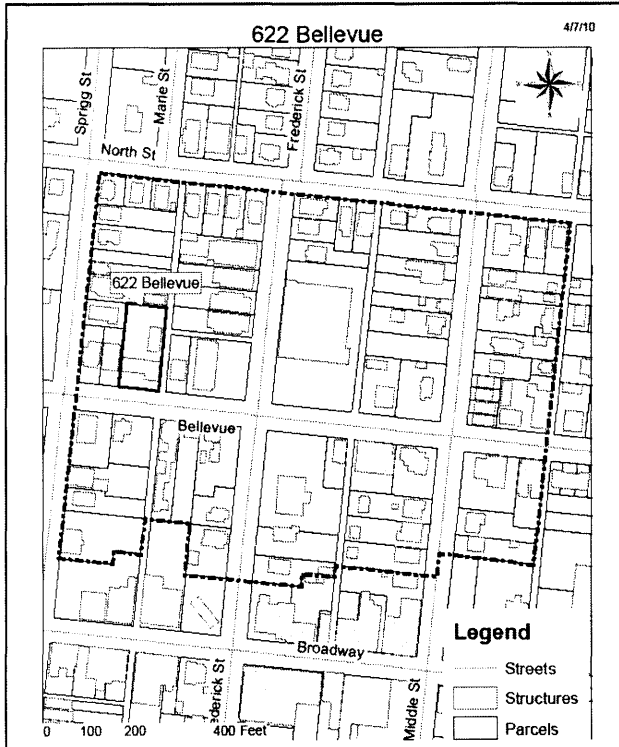
## Name:

☐ pending listing ☐ eligible (individually)  
☐ eligible (district) ☐ not eligible  
☐ not determined

Other:

Location Map (include north arrow):

Site Map/plan (include north arrow):



## ADDITIONAL INFORMATION:

26. (cont.) Description of environment and outbuildings.

Older residential neighborhood, facing Bellevue and bordered on the east by an alleyway. Tree centrally located in front of building with an undefined landscaped yard. Flat roofed parking structure to the rear of the building facing the alleyway.

28. (cont.) Further description of important architectural features.

Large central bay on first floor, east side of building. Narrow basement windows in sets of three. Top floor has vertical wooden siding with polychromatic brickwork on the bottom floors.

38. (cont.) History and significance.

39 (cont.). Sources of information:

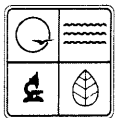
Cape Girardeau, Missouri Tax Records: 16-719-00-32-011











# ARCHITECTURAL/HISTORIC INVENTORY FORM

1. Survey No. CGSEA002- 067		2. Survey name: N. Sprigg – N. Middle Survey	
3. County: Cape Girardeau County		4. Address: 625 Bellevue Street	
5.City: Cape Girardeau	Vicinity: <input type="checkbox"/>	6. UTM: 16/02676142/4132034	7. Township/Range/Section: T: 30 R: 14 S:5
8.Historic name (if known): Unknown		9. Present other name (if known): Unknown	
10. Ownership: <input checked="" type="checkbox"/> Private <input type="checkbox"/> Public		11.Historic use (if known): Unknown	11.Current use: Domestic single dwelling

## ARCHITECTURAL INFORMATION

12. Category of property: <input checked="" type="checkbox"/> building(s) <input type="checkbox"/> site <input type="checkbox"/> structure <input type="checkbox"/> object	19. Chimney placement: Left side center	26. Outbuildings (list, describe in box 26 con't): N/A
13. Architectural style or vernacular type: Unknown	20. Structural system: Brick	
14. Plan shape: L-Shape	21. Ext. wall cladding: N/A	
15. No. of stories: One	22. Foundation material: Concrete	
16. No. of bays (1 <sup>st</sup> floor): Three	23. Basement type: Unknown	
17. Roof type: Medium pitch side gable	24. Front porch type: Portico	27. Changes: <input checked="" type="checkbox"/> Addition(s) Date(s): <input type="checkbox"/> Altered Date(s): <input type="checkbox"/> Moved Date(s): <input type="checkbox"/> Other Date(s): Endangered by:
18. Roof material: Asphalt shingles	25. Acreage (rural): Visible from public road? <input checked="" type="checkbox"/>	
28. Further description of building features and associated resources on continuation page. <input checked="" type="checkbox"/>		

## HISTORICAL DATA

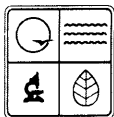
29. Construction date: Ca. 1900	32. Architect: Unknown	35. Previously surveyed? <input type="checkbox"/> Survey name:
30. Significant date period:	33. Builder: Unknown	36. On National Register? <input type="checkbox"/> indiv. <input type="checkbox"/> district Nomination:
31. Area(s) of significance:	34. Original or significant owner: Unknown	37. National Register eligible? <input type="checkbox"/> individually eligible <input type="checkbox"/> district potential
38. History and significance on continuation page. <input type="checkbox"/>		
39. Sources of information on continuation page. <input checked="" type="checkbox"/>		

## OTHER:

40. Current owner/address: James and Patricia Allen 625 Red Bud Circle Cape Girardeau, MO 63701	41.Form prepared by (name and organization): Danielle Nenninger and LaDonna Garner Southeast Missouri State University	42. Survey date: Spring 2010
		43. Date of revisions:

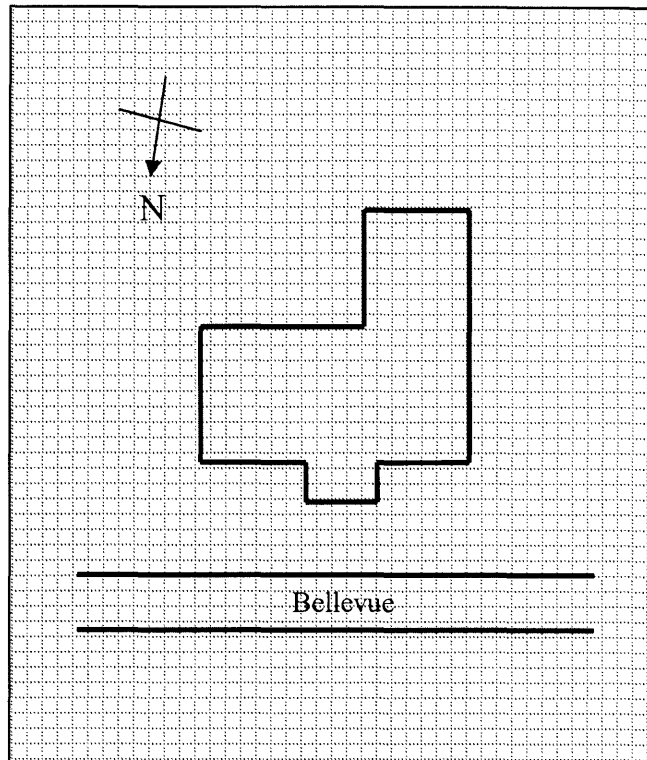
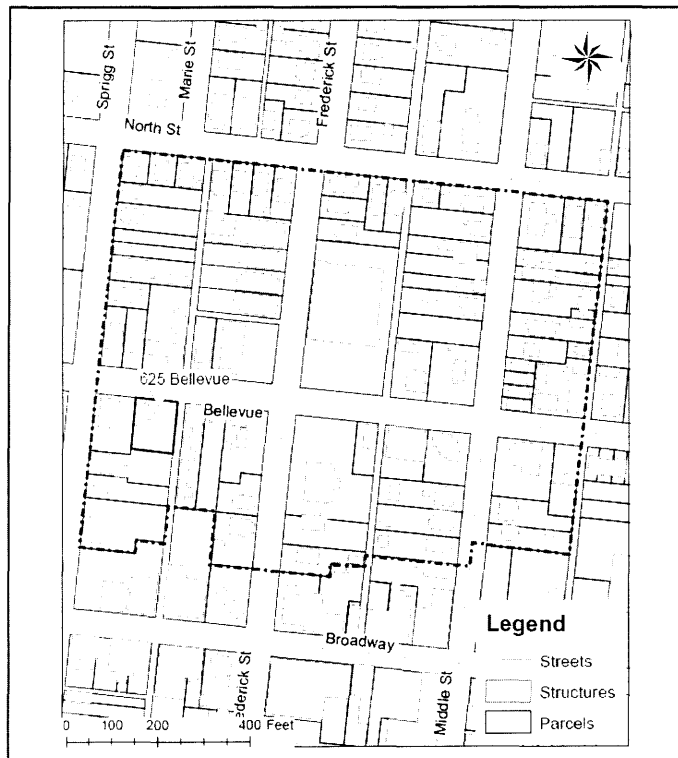
## FOR SHPO USE:

Date entered in inventory:	Level of survey <input type="checkbox"/> reconnaissance <input type="checkbox"/> intensive	Additional research needed? <input type="checkbox"/> yes <input type="checkbox"/> no
National Register Status: <input type="checkbox"/> listed <input type="checkbox"/> in listed district Name: <input type="checkbox"/> pending listing <input type="checkbox"/> eligible (individually) <input type="checkbox"/> eligible (district) <input type="checkbox"/> not eligible <input type="checkbox"/> not determined	Other:	

**ARCHITECTURAL/HISTORIC INVENTORY FORM**

Location Map (include north arrow):

Site Map/plan (include north arrow):

**ADDITIONAL INFORMATION:**

26. (cont.) Description of environment and outbuildings.

The simple one story building sits in the semi residential area that is between Broadway and the university near the downtown region of Cape Girardeau, Missouri. The house is located on an essentially bare lot save for the chain link fence around the side and backyard that connects to the building at the east and west elevations. There is a concrete path with two stairs that leads from the sidewalk to the front porch.

28. (cont.) Further description of important architectural features.

The house is a simple one story brick building and has a dental design in the brick along the roofline of the façade. The house has a side gabled roof with a centered left end chimney. There is three evenly spaced bays on the front façade, a central door and two windows, one located to either side of the door. The two front windows have concrete sills above them, where as the side windows are arched. There is a concrete porch that has four short concrete pillars; the two center ones are the base of the portico which has double columns.

38. (cont.) History and significance.

39 (cont.). Sources of information:

Cape Girardeau County Assessor, Tax Assessment no. 21-107-00-06-016.00; Jackson, Missouri

625 Bellevue GIS Internet Report, *EMaps Plus* <http://www.emapsplus.com/MOCapeGirardeau/maps/> : accessed April 27, 2010.


2009-2010 Greater Cape Girardeau Regional Telephone Directory, Hometown Directories, Inc.

1893-1915 Cape Girardeau, Missouri Sanborn Fire Insurance Maps, *Curators of the University of Missouri, Special Collections and Rare Books* <http://mulibraries.missouri.edu/specialcollections/sanborn.htm> : accessed April 10, 2010.







**ARCHITECTURAL/HISTORIC INVENTORY FORM**

1. Survey No. CGSEA002-002		2. Survey name: N. Sprigg – N. Middle Survey	
3. County: Cape Girardeau		4. Address: 630 Bellevue	
5. City: Cape Girardeau	Vicinity: <input type="checkbox"/>	6. UTM: 16/0276130/4132056	7. Township/Range/Section: T: 32 R: 14 S:31
8. Historic name (if known): Stokes House		9. Present/other name (if known): N/A	
10. Ownership: <input checked="" type="checkbox"/> Private <input type="checkbox"/> Public		11. Historic use (if known): Domestic Single Dwelling	11. Current use: Domestic Multiple Dwelling

**ARCHITECTURAL INFORMATION**

12. Category of property: <input checked="" type="checkbox"/> building(s) <input type="checkbox"/> site <input type="checkbox"/> structure <input type="checkbox"/> object	19. Chimney placement: Offset Left	26. Outbuildings (list, describe in box 26 con't): N/A
13. Architectural style or vernacular type: N/A	20. Structural system: Brick	
14. Plan shape: Rectangular	21. Ext. wall cladding: Brick	
15. No. of stories: 2	22. Foundation material: Concrete	
16. No. of bays (1 <sup>st</sup> floor): 3	23. Basement type: Full	27. Changes: <input checked="" type="checkbox"/> Addition(s) Date(s): 1968 <input type="checkbox"/> Altered Date(s): <input type="checkbox"/> Moved Date(s): <input type="checkbox"/> Other Date(s): Endangered by:
17. Roof type: Medium Gabled with Wide Dormer	24. Front porch type: Platform	
18. Roof material: Asphalt Shingle	25. Acreage (rural): Visible from public road? <input checked="" type="checkbox"/>	
28. Further description of building features and associated resources on continuation page. <input checked="" type="checkbox"/>		

**HISTORICAL DATA**


29. Construction date: 1921	32. Architect: Unknown	35. Previously surveyed? <input type="checkbox"/> Survey name:
30. Significant date/period: 1921	33. Builder: Unknown	36. On National Register? <input type="checkbox"/> indiv. <input type="checkbox"/> district Nomination:
31. Area(s) of significance: N/A	34. Original or significant owner: Unknown	37. National Register eligible? <input type="checkbox"/> individually eligible <input type="checkbox"/> district potential
38. History and significance on continuation page. <input type="checkbox"/>		
39. Sources of information on continuation page. <input checked="" type="checkbox"/>		

**OTHER:**

40. Current owner/address: Terry L. and Stephen L. Moore	41. Form prepared by (name and organization): Andrew Dean and John Ince Southeast Missouri State University 1 University Plaza Cape Girardeau, MO, 63701	42. Survey date: Spring 2010
		43. Date of revisions:

**FOR SHPO USE:**

Date entered in inventory:	Level of survey <input type="checkbox"/> reconnaissance <input type="checkbox"/> intensive	Additional research needed? <input type="checkbox"/> yes <input type="checkbox"/> no
----------------------------	---	---



# ARCHITECTURAL/HISTORIC INVENTORY FORM

## National Register Status:

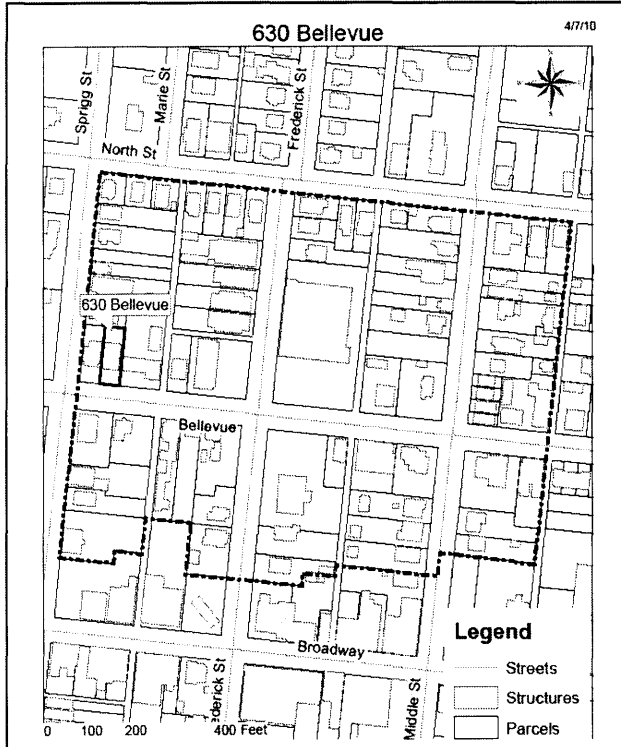
☐ listed ☐ in listed district

## Name:

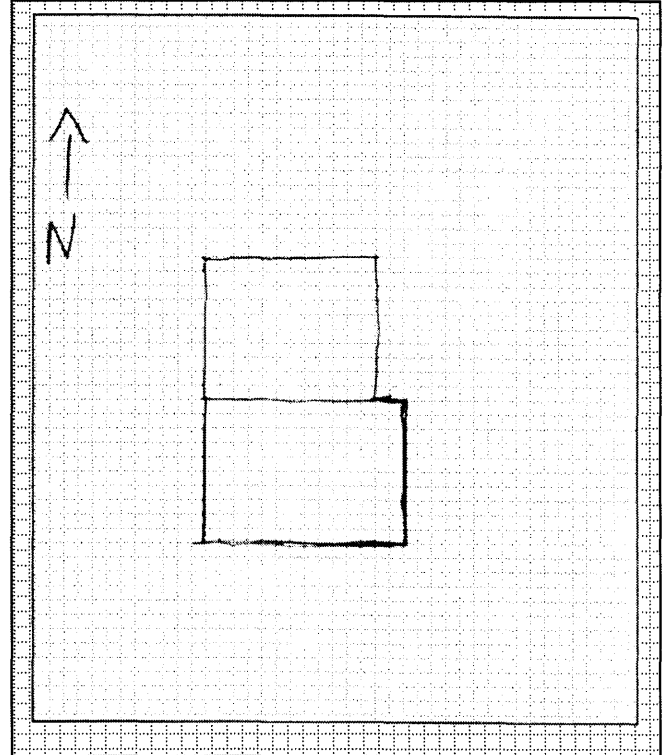
☐ pending listing ☐ eligible (individually)  
☐ eligible (district) ☐ not eligible  
☐ not determined

Other:

Location Map (include north arrow):



Site Map/plan (include north arrow):



## ADDITIONAL INFORMATION:

26. (cont.) Description of environment and outbuildings.

Older residential neighborhood with apartment building centered on lot, facing Bellevue and setting back from the road slightly. Open front yard with One medium sized tree on left side of building.

28. (cont.) Further description of important architectural features.

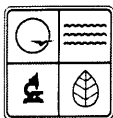
Aluminum replacement windows throughout entire structure. Front porch stoop with shingled overhang. Arched brickwork over first story windows and wide central dormer with half timbering detail.

38. (cont.) History and significance.

39 (cont.). Sources of information:

Cape Girardeau, Missouri Tax Records:16-719-00-32-012.00



**ARCHITECTURAL/HISTORIC INVENTORY FORM**

1. Survey No. CGSEA002-001		2. Survey name: N. Sprigg – N. Middle Survey	
3. County: Cape Girardeau		4. Address: 632 Bellevue	
5. City: Cape Girardeau	Vicinity: <input type="checkbox"/>	6. UTM: 16/0276115/4132055	7. Township/Range/Section: T: 32 R: 14 S:31
8. Historic name (if known): N/A		9. Present/other name (if known): N/A	
10. Ownership: <input checked="" type="checkbox"/> Private <input type="checkbox"/> Public		11. Historic use (if known): Domestic Single Dwelling	11. Current use: Domestic Single Dwelling

**ARCHITECTURAL INFORMATION**

12. Category of property: <input checked="" type="checkbox"/> building(s) <input type="checkbox"/> site <input type="checkbox"/> structure <input type="checkbox"/> object	19. Chimney placement: Offset Left	26. Outbuildings (list, describe in box 26 con't): N/A
13. Architectural style or vernacular type: Bungalow	20. Structural system: Wood Frame	
14. Plan shape: Rectangular	21. Ext. wall cladding: Wood Siding	
15. No. of stories: 1 ½	22. Foundation material: Concrete	
16. No. of bays (1 <sup>st</sup> floor): Three	23. Basement type: Full	27. Changes: <input checked="" type="checkbox"/> Addition(s) Date(s): 1986 <input type="checkbox"/> Altered Date(s): <input type="checkbox"/> Moved Date(s): <input type="checkbox"/> Other Date(s): Endangered by:
17. Roof type: Medium Gabled	24. Front porch type: Veranda	
18. Roof material: Asphalt Shingles	25. Acreage (rural): N/A Visible from public road? <input checked="" type="checkbox"/>	
28. Further description of building features and associated resources on continuation page. <input checked="" type="checkbox"/>		

**HISTORICAL DATA**

29. Construction date: ca. 1930	32. Architect: Unknown	35. Previously surveyed? <input type="checkbox"/> Survey name:
30. Significant date/period: ca. 1930	33. Builder: Unknown	36. On National Register? <input type="checkbox"/> indiv. <input type="checkbox"/> district Nomination:
31. Area(s) of significance: N/A	34. Original or significant owner: Unknown	37. National Register eligible? <input type="checkbox"/> individually eligible <input type="checkbox"/> district potential
38. History and significance on continuation page. <input type="checkbox"/>		
39. Sources of information on continuation page. <input checked="" type="checkbox"/>		

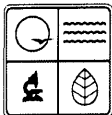
**OTHER:**

40. Current owner/address: Younger Brother Investments LLC. 632 Bellevue Cape Girardeau, MO, 63701	41. Form prepared by (name and organization): Andrew Dean and John Ince Southeast Missouri State University 1 University Plaza Cape Girardeau, MO, 63701	42. Survey date: Spring 2010
		43. Date of revisions:

**FOR SHPO USE:**

Date entered in inventory:	Level of survey <input type="checkbox"/> reconnaissance <input type="checkbox"/> intensive	Additional research needed? <input type="checkbox"/> yes <input type="checkbox"/> no
----------------------------	---	---





# ARCHITECTURAL/HISTORIC INVENTORY FORM

## National Register Status:

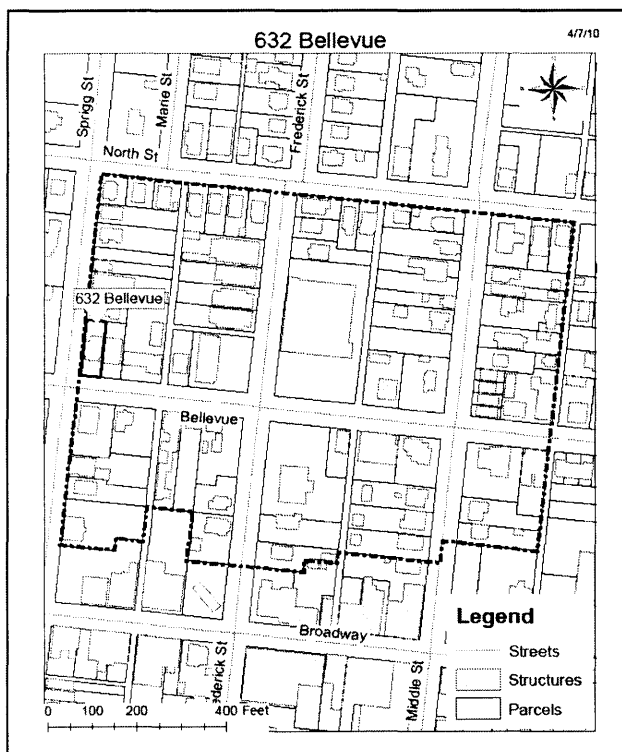
☐ listed ☐ in listed district

## Name:

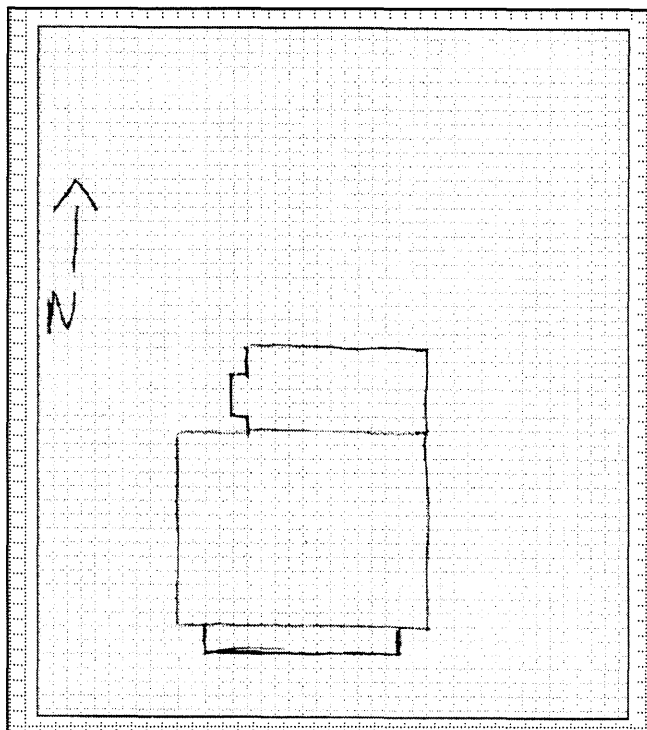
☐ pending listing ☐ eligible (individually)  
☐ eligible (district) ☐ not eligible  
☐ not determined

Other:

Location Map (include north arrow):



Site Map/plan (include north arrow):



## ADDITIONAL INFORMATION:

26. (cont.) Description of environment and outbuildings.

Older residential neighborhood with home centered on lot, facing Bellevue and setting back from the road slightly. Two large trees in front yard on either side of house.

28. (cont.) Further description of important architectural features.


Large central wooden door with side lights and an arched transom of leaded glass. Side gabled roof with asphalt shingles and a large central dormer. Full width porch with four square columns evenly spaced. Aluminum replacement windows on either side of front doorway.

38. (cont.) History and significance.

39 (cont.). Sources of information:

Cape Girardeau, Missouri Tax Records: 16-719-00-32-013





# ARCHITECTURAL/HISTORIC INVENTORY FORM

1. Survey No. CGSEA 002-63		2. Survey name: N. Sprigg – N. Middle	
3. County: Cape Girardeau		4. Address: 210 N. Frederick Street	
5. City: Cape Girardeau	Vicinity: <input type="checkbox"/>	6. UTM: 16/0276228/431926	7. Township/Range/Section: T: 5 R: 30 S: 14
8. Historic name (if known): Unknown		9. Present/other name (if known): Unknown	
10. Ownership: <input checked="" type="checkbox"/> Private <input type="checkbox"/> Public		11. Historic use (if known): Domestic: Single Dwelling	11. Current use: Domestic: Single Dwelling

## ARCHITECTURAL INFORMATION

12. Category of property: <input checked="" type="checkbox"/> building(s) <input type="checkbox"/> site <input type="checkbox"/> structure <input type="checkbox"/> object	19. Chimney placement: Unknown	26. Outbuildings (list, describe in box 26 cont): Garage Utility Shed Carport
13. Architectural style or vernacular type: American Four Square	20. Structural system: Frame	
14. Plan shape: Square	21. Ext. wall cladding: Brick	
15. No. of stories: 2 1/2	22. Foundation material: Stone	
16. No. of bays (1 <sup>st</sup> floor): 3	23. Basement type: Unknown	27. Changes: <input checked="" type="checkbox"/> Addition(s) Date(s): Ca. 1920 & Ca. 1940 <input type="checkbox"/> Altered Date(s): <input type="checkbox"/> Moved Date(s): <input type="checkbox"/> Other Date(s): Endangered by:
17. Roof type: Medium Hip Roof	24. Front porch type: Verandah	
18. Roof material: Asphalt Shingle	25. Acreage (rural): Visible from public road? <input type="checkbox"/>	
28. Further description of building features and associated resources on continuation page. <input checked="" type="checkbox"/>		

## HISTORICAL DATA

29. Construction date: Ca. 1900	32. Architect: Unknown	35. Previously surveyed? <input type="checkbox"/> Survey name: N/A
30. Significant date/period: 1900	33. Builder: Unknown	36. On National Register? <input type="checkbox"/> indiv. <input type="checkbox"/> district Nomination: N/A
31. Area(s) of significance: Architecture	34. Original or significant owner: Bakers Funeral Home	37. National Register eligible? <input type="checkbox"/> individually eligible <input type="checkbox"/> district potential
38. History and significance on continuation page. <input type="checkbox"/>		
39. Sources of information on continuation page. <input checked="" type="checkbox"/>		

## OTHER:

40. Current owner/address: Jerry & Rose Williams	41. Form prepared by (name and organization): Stephanie Baedke, Jason Phinney, and Southeast Missouri State University	42. Survey date: Spring 2010
		43. Date of revisions:

## FOR SHPO USE:

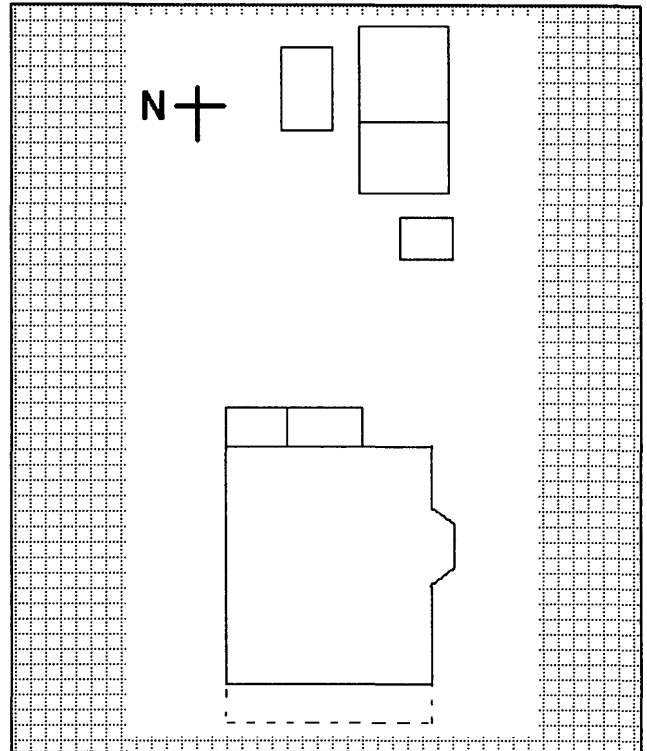
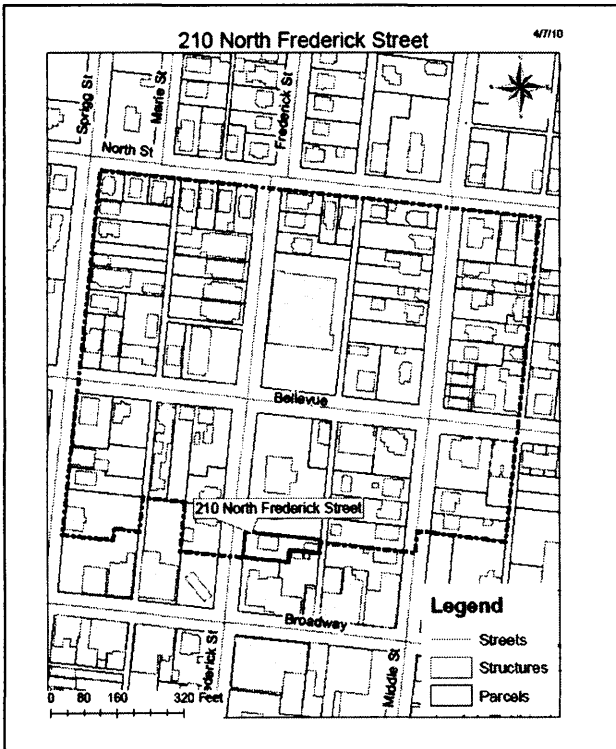
Date entered in inventory:	Level of survey <input type="checkbox"/> reconnaissance <input type="checkbox"/> intensive	Additional research needed? <input type="checkbox"/> yes <input type="checkbox"/> no
National Register Status: <input type="checkbox"/> listed <input type="checkbox"/> in listed district Name: <input type="checkbox"/> pending listing <input type="checkbox"/> eligible (individually) <input type="checkbox"/> eligible (district) <input type="checkbox"/> not eligible <input type="checkbox"/> not determined	Other:	



## ARCHITECTURAL/HISTORIC INVENTORY FORM

Location Map (include north arrow):

Site Map/plan (include north arrow):



### ADDITIONAL INFORMATION:

26. (cont.) Description of environment and outbuildings.

Building is located near downtown Cape Girardeau, Missouri, Southeast Missouri State University, and the US Post Office. The house is facing west in between Broadway and Bellevue Street. To the south is an alley which runs along a row of commercial buildings and to the north is another residence. The building sits upon a small hill and sits back a short distance from the road. There is retaining wall that runs the length of the property next to the sidewalk and a set of steps and walkway that leads up to the porch steps.

28. (cont.) Further description of important architectural features.

2 1/2 story brick, medium hipped roof, centralized dormer with three windows, one story porch held up by three brick posts. Front door offset to left, broken pediment, and flanked by light fixtures, mailbox and small window to left. Large window on right side. Second story has two large windows equidistance apart with brick lintel. Projecting two-story bay on right side of house.


38. (cont.) History and significance.

39 (cont.). Sources of information:

Cape Girardeau County Tax Assessor  
1893, 1900, 1908, 1915, 1923, 1931 Sanborn Maps







# ARCHITECTURAL/HISTORIC INVENTORY FORM

1. Survey No. CGSEA002-072		2. Survey name: N. Sprigg - N. Middle Survey	
3. County: Cape Girardeau County		4. Address: 219 Frederick Street	
5. City: Cape Girardeau	Vicinity: <input type="checkbox"/>	6. UTM: 16/0276207/4131941	7. Township/Range/Section: T: 30 R: 14 S: 5
8. Historic name (if known): Unknown		9. Present/other name (if known): Unknown	
10. Ownership: <input checked="" type="checkbox"/> Private <input type="checkbox"/> Public		11. Historic use (if known): Unknown	11. Current use: Domestic single dwelling

## ARCHITECTURAL INFORMATION

12. Category of property: <input checked="" type="checkbox"/> building(s) <input type="checkbox"/> site <input type="checkbox"/> structure <input type="checkbox"/> object	19. Chimney placement: Right side center	26. Outbuildings (list, describe in box 26 cont): One shed is sitting back behind the house.
13. Architectural style or vernacular type: Unknown	20. Structural system: Brick	
14. Plan shape: Irregular	21. Ext. wall cladding: Vinyl	
15. No. of stories: One	22. Foundation material: Concrete	
16. No. of bays (1 <sup>st</sup> floor): Five	23. Basement type: Unknown	27. Changes: <input checked="" type="checkbox"/> Addition(s) Date(s): <input type="checkbox"/> Altered Date(s): <input type="checkbox"/> Moved Date(s): <input type="checkbox"/> Other Date(s): Endangered by:
17. Roof type: Medium pitch side gable	24. Front porch type: Gallery	
18. Roof material: Asphalt shingles	25. Acreage (rural): Visible from public road? <input checked="" type="checkbox"/>	
28. Further description of building features and associated resources on continuation page. <input checked="" type="checkbox"/>		

## HISTORICAL DATA

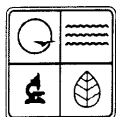
29. Construction date: Ca. 1900	32. Architect: Unknown	35. Previously surveyed? <input type="checkbox"/> Survey name:
30. Significant date/period: Unknown	33. Builder: Unknown	36. On National Register? <input type="checkbox"/> indiv. <input type="checkbox"/> district Nomination:
31. Area(s) of significance: Unknown	34. Original or significant owner: Unknown	37. National Register eligible? <input type="checkbox"/> individually eligible <input type="checkbox"/> district potential
38. History and significance on continuation page. <input type="checkbox"/>		
39. Sources of information on continuation page. <input checked="" type="checkbox"/>		

## OTHER:

40. Current owner/address: Daniel and Deborah Kapfer 219 N. Frederick St. Cape Girardeau, MO 63701	41. Form prepared by (name and organization): Danielle Nenninger and LaDonna Garner Southeast Missouri State University	42. Survey date: Spring 2010
		43. Date of revisions:

## FOR SHPO USE:

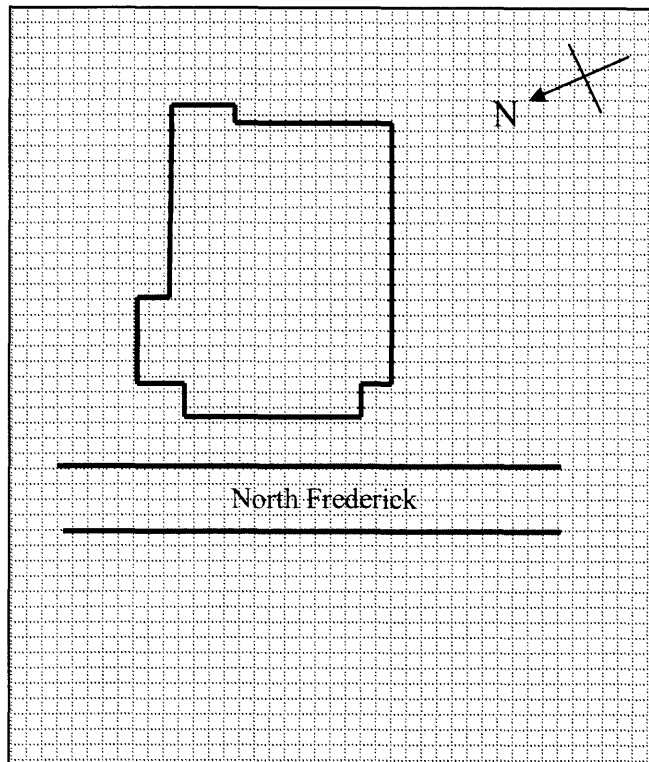
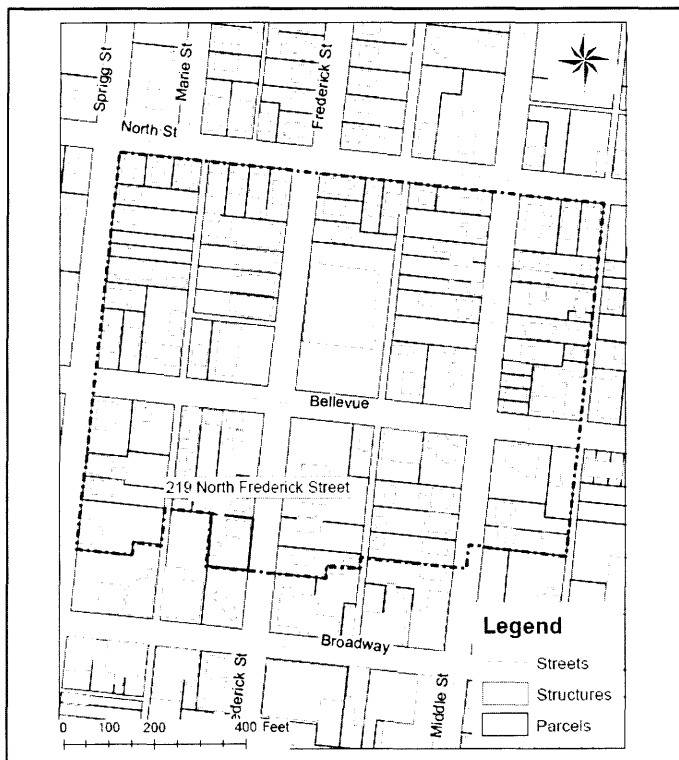
Date entered in inventory:	Level of survey <input type="checkbox"/> reconnaissance <input type="checkbox"/> intensive	Additional research needed? <input type="checkbox"/> yes <input type="checkbox"/> no
National Register Status: <input type="checkbox"/> listed <input type="checkbox"/> in listed district Name: <input type="checkbox"/> pending listing <input type="checkbox"/> eligible (individually) <input type="checkbox"/> eligible (district) <input type="checkbox"/> not eligible <input type="checkbox"/> not determined	Other:	



## ARCHITECTURAL/HISTORIC INVENTORY FORM

Location Map (include north arrow):

Site Map/plan (include north arrow):



### ADDITIONAL INFORMATION:

26. (cont.) Description of environment and outbuildings.

This single story house is located on N Frederick St. between Broadway and the post office in Cape Girardeau, MO. The house sits very close to the road but much higher than the road, so it is difficult to see the house from the street. There are stairs to the left of the house that lead up to the gallery porch.

28. (cont.) Further description of important architectural features.

This single story house has distinctive features of a Missouri German Vernacular house, because of the single story, having two doors, and sitting almost right along the road. The roof is side gabled which extends past the façade to create a gallery, and that has a central right end chimney. There are six evenly spaced bays on the front façade; the outside two are windows with shutters, the next two in are doors, and the middle two are windows. The doors have been replaced with 15 light doors.

38. (cont.) History and significance.

39 (cont.). Sources of information:

Cape Girardeau County Assessor, Tax Assessment no. 21-107-00-06-006.00; Jackson, Missouri

219 Frederick GIS Internet Report, *EMaps Plus* <http://www.emapsplus.com/MOCapeGirardeau/maps/> : accessed April 27, 2010.

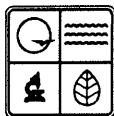
2009-2010 Greater Cape Girardeau Regional Telephone Directory, Hometown Directories, Inc.

1893-1915 Cape Girardeau, Missouri Sanborn Fire Insurance Maps, *Curators of the University of Missouri. Special Collections and Rare Books* <http://mulibraries.missouri.edu/specialcollections/sanborn.htm> : accessed April 10, 2010.









## ARCHITECTURAL/HISTORIC INVENTORY FORM

1. Survey No. CGSEA 002-62		2. Survey name: N. Sprigg – N. Middle	
3. County: Cape Girardeau		4. Address: 220 N. Frederick Street	
5. City: Cape Girardeau	Vicinity: <input type="checkbox"/>	6. UTM: 16/0276231/4131950	7. Township/Range/Section: T: 5 R: 30 S: 14
8. Historic name (if known): Unknown		9. Present/other name (if known): Unknown	
10. Ownership: <input checked="" type="checkbox"/> Private <input type="checkbox"/> Public		11. Historic use (if known): Domestic: Single Dwelling	11. Current use: Domestic: Single Dwelling

### ARCHITECTURAL INFORMATION

12. Category of property: <input checked="" type="checkbox"/> building(s) <input type="checkbox"/> site <input type="checkbox"/> structure <input type="checkbox"/> object	19. Chimney placement: Offset Left	26. Outbuildings (list, describe in box 26 cont): Garage
13. Architectural style or vernacular type: Queen Anne	20. Structural system: Frame	
14. Plan shape: Rectangle	21. Ext. wall cladding: Brick	
15. No. of stories: 2	22. Foundation material: Concrete	
16. No. of bays (1 <sup>st</sup> floor): 2	23. Basement type: Unknown	
17. Roof type: Low Pitched Hip Roof	24. Front porch type: Verandah	27. Changes: <input type="checkbox"/> Addition(s) Date(s): <input type="checkbox"/> Altered Date(s): <input type="checkbox"/> Moved Date(s): <input checked="" type="checkbox"/> Other Date(s): ca 1915-1923 Endangered by:
18. Roof material: Slate	25. Acreage (rural): Visible from public road? <input type="checkbox"/>	
28. Further description of building features and associated resources on continuation page. <input type="checkbox"/>		

### HISTORICAL DATA


29. Construction date: ca. 1915	32. Architect: Unknown	35. Previously surveyed? <input type="checkbox"/> Survey name:
30. Significant date/period: ca. 1915	33. Builder: Unknown	36. On National Register? <input type="checkbox"/> indiv. <input type="checkbox"/> district Nomination:
31. Area(s) of significance: Architecture	34. Original or significant owner: Agnes Evans	37. National Register eligible? <input type="checkbox"/> individually eligible <input type="checkbox"/> district potential
38. History and significance on continuation page. <input type="checkbox"/>		
39. Sources of information on continuation page. <input checked="" type="checkbox"/>		

### OTHER:

40. Current owner/address: Kenneth & Susan Keller	41. Form prepared by (name and organization): Stephanie Baedke, Jason Phinney, and Southeast Missouri State University	42. Survey date: Spring 2010
		43. Date of revisions:

### FOR SHPO USE:

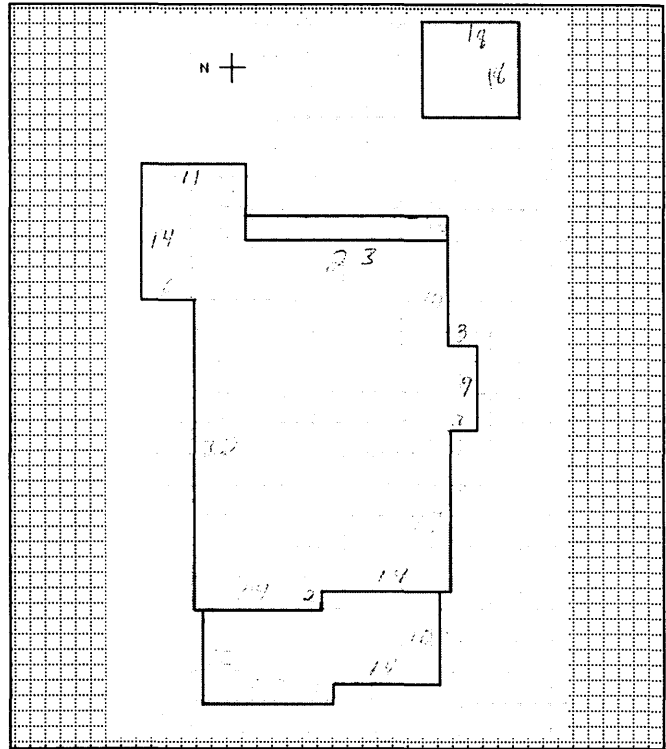
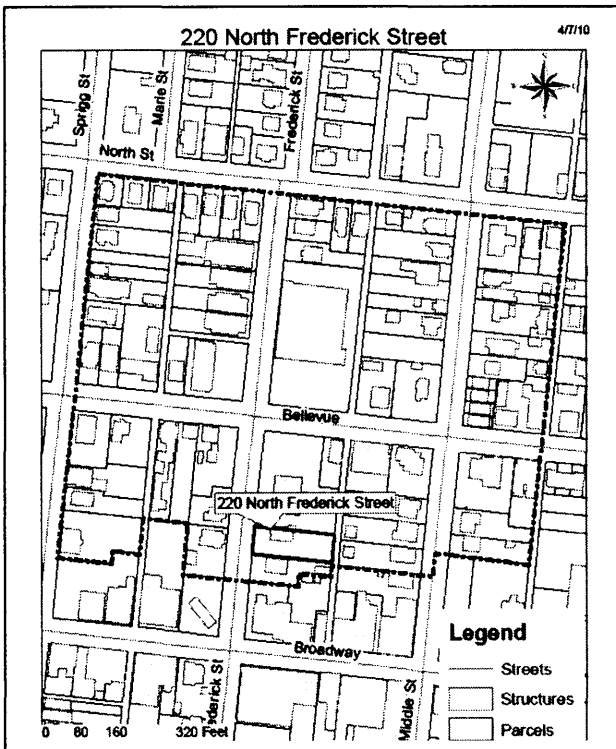
Date entered in inventory:	Level of survey <input type="checkbox"/> reconnaissance <input type="checkbox"/> intensive	Additional research needed? <input type="checkbox"/> yes <input type="checkbox"/> no
National Register Status: <input type="checkbox"/> listed <input type="checkbox"/> in listed district Name: <input type="checkbox"/> pending listing <input type="checkbox"/> eligible (individually) <input type="checkbox"/> eligible (district) <input type="checkbox"/> not eligible <input type="checkbox"/> not determined	Other:	



## ARCHITECTURAL/HISTORIC INVENTORY FORM

Location Map (include north arrow):

Site Map/plan (include north arrow):



### ADDITIONAL INFORMATION:

26. (cont.) Description of environment and outbuildings.

Building is situated near downtown Cape Girardeau, Missouri, Southeast Missouri State University, and the US Post Office. The house sits above a small hill facing west. There is a cement retaining wall along the sidewalk and cement stairs that lead up to the house. The house is flanked by another residence to the south and River City Health Clinic to the north. It is situated between Broadway and Bellevue Street.

28. (cont.) Further description of important architectural features.

Two-story brick building, medium pitched hipped roof, with two-story bay projecting from right side of building, and projecting pavilion on left side of façade with returning eaves. Brick one-story open verandah porch held up by half piers topped with multiple columns. Front door located on projecting pavilion, sidelights and transom. Large window on right side of façade, medium centralized window second story of pavilion and on right façade.

38. (cont.) History and significance.

39 (cont.). Sources of information:

Cape Girardeau County Tax Assessor  
1893, 1900, 1908, 1915, 1923, 1931 Sanborn Maps





# ARCHITECTURAL/HISTORIC INVENTORY FORM

CG-AS-014-020

1. Survey No. CGSEA 002-061		2. Survey name: N. Sprigg-N. Middle	
3. County: Cape Girardeau		4. Address: 224 N. Frederick Street	
5. City: Cape Girardeau	Vicinity: <input type="checkbox"/>	6. UTM: 20/0276231/43197	7. Township/Range/Section: T: 5 R: 30 S: 14
8. Historic name (if known): Union Planters Bank of Southeast Missouri, Terrace Gardens		9. Present/other name (if known): River City Health Clinic, Inc	
10. Ownership: <input type="checkbox"/> Private <input type="checkbox"/> Public		11. Historic use (if known): Commerce: Financial Institution	11. Current use: Health Care: Clinic

## ARCHITECTURAL INFORMATION

12. Category of property: <input checked="" type="checkbox"/> building(s) <input type="checkbox"/> site <input type="checkbox"/> structure <input type="checkbox"/> object	19. Chimney placement: None	26. Outbuildings (list, describe in box 26 con't): N/A
13. Architectural style or vernacular type: Modern	20. Structural system: Wood Frame	
14. Plan shape: Square	21. Ext. wall cladding: Brick	
15. No. of stories: 1	22. Foundation material: Concrete Slab	
16. No. of bays (1 <sup>st</sup> floor): 6	23. Basement type: None	
17. Roof type: Low Gable	24. Front porch type: Umbrage	27. Changes: <input type="checkbox"/> Addition(s) Date(s): <input checked="" type="checkbox"/> Altered Date(s): 1990 <input type="checkbox"/> Moved Date(s): <input type="checkbox"/> Other Date(s): Endangered by:
18. Roof material: Asphalt Shingle	25. Acreage (rural): Visible from public road? <input type="checkbox"/>	
28. Further description of building features and associated resources on continuation page. <input checked="" type="checkbox"/>		

## HISTORICAL DATA

29. Construction date: 1989	32. Architect: Unknown	35. Previously surveyed? <input type="checkbox"/> Survey name:
30. Significant date/period: 1989	33. Builder: Unknown	36. On National Register? <input type="checkbox"/> indiv. <input type="checkbox"/> district Nomination:
31. Area(s) of significance: Architecture	34. Original or significant owner: John L. Oliver, Jr, Et Al.	37. National Register eligible? <input type="checkbox"/> individually eligible <input type="checkbox"/> district potential
38. History and significance on continuation page. <input checked="" type="checkbox"/>		
39. Sources of information on continuation page. <input checked="" type="checkbox"/>		

## OTHER:

40. Current owner/address: River City Health Clinic, Inc. 227 N. Frederick Cape Girardeau, MO 63701	41. Form prepared by (name and organization): Stephanie Baedke, Jason Phinney, and Southeast Missouri State University	42. Survey date: Spring 2010 43. Date of revisions: N/A
--	--	--

## FOR SHPO USE:

Date entered in inventory:	Level of survey <input type="checkbox"/> reconnaissance <input type="checkbox"/> intensive	Additional research needed? <input type="checkbox"/> yes <input type="checkbox"/> no
National Register Status: <input type="checkbox"/> listed <input type="checkbox"/> in listed district Name: <input type="checkbox"/> pending listing <input type="checkbox"/> eligible (individually) <input type="checkbox"/> eligible (district) <input type="checkbox"/> not eligible <input type="checkbox"/> not determined	Other:	



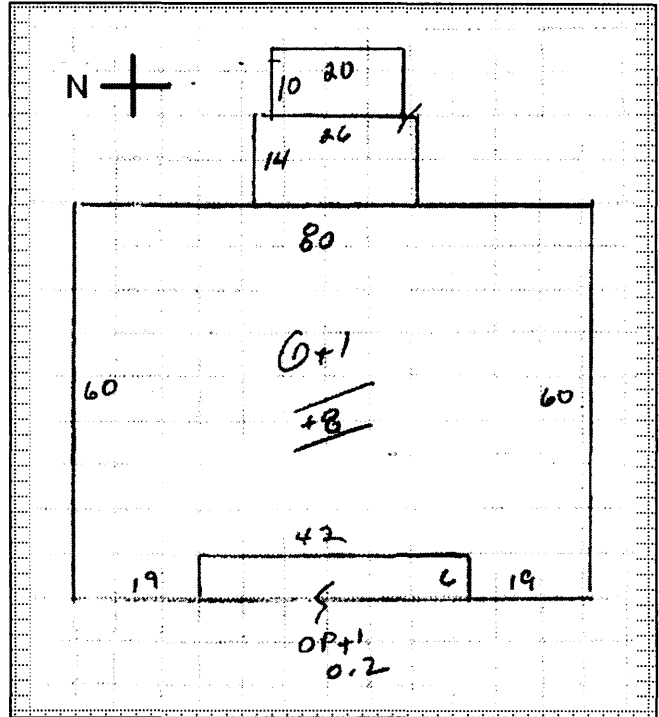
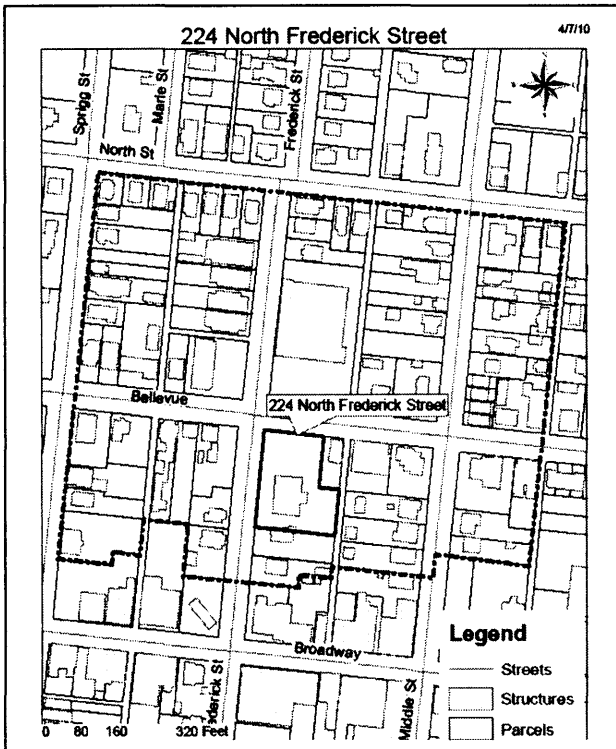
224 N. Frederick



# ARCHITECTURAL/HISTORIC INVENTORY FORM

Location Map (include north arrow):

Site Map/plan (include north arrow):



## ADDITIONAL INFORMATION:

26. (cont.) Description of environment and outbuildings.

224 N. Frederick St. is situated near downtown Cape Girardeau, Missouri. Setting is that of a small town. The building faces west toward Frederick St. Setting is residential with single and multi-family dwellings surrounding the building. A parking lot for the health clinic is located to the side of the building.

28. (cont.) Further description of important architectural features.

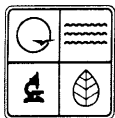
A one-story modern building clad in brick. The building has a low gable on hipped roof with asphalt shingles. There is an entrance on the façade of the building with an umbrage porch. The façade and both elevations have multi-pane windows. The building has no chimney. It has influences from the ranch style. The building has not been extensively altered.

38. (cont.) History and significance.

39 (cont.). Sources of information:

Cape Girardeau County Tax Assessor  
1893, 1900, 1908, 1915, 1923, 1931 Sanborn Maps





# ARCHITECTURAL/HISTORIC INVENTORY FORM

1. Survey No. CGSEA-002-073		2. Survey name: N. Sprigg-N. Middle Survey	
3. County: Cape Girardeau		4. Address: 229 Frederick	
5. City: Cape Girardeau	Vicinity: <input type="checkbox"/>	6. UTM: 16/0276123/4131964	7. Township/Range/Section: T: 30N R: 14E S: 5
8. Historic name (if known):		9. Present/other name (if known):	
10. Ownership: <input checked="" type="checkbox"/> Private <input type="checkbox"/> Public		11. Historic use (if known):	11. Current use: Residential

## ARCHITECTURAL INFORMATION

12. Category of property: <input checked="" type="checkbox"/> building(s) <input type="checkbox"/> site <input type="checkbox"/> structure <input type="checkbox"/> object	19. Chimney placement:	26. Outbuildings (list, describe in box 26 con't): N/A
13. Architectural style or vernacular type: Other	20. Structural system: Frame	
14. Plan shape: Square	21. Ext. wall cladding: Brick	
15. No. of stories: 1-1/2	22. Foundation material: Stone	
16. No. of bays (1 <sup>st</sup> floor): 3	23. Basement type: Full	
17. Roof type: Side Gable	24. Front porch type: Open	27. Changes: <input type="checkbox"/> Addition(s) Date(s): <input type="checkbox"/> Altered Date(s): <input type="checkbox"/> Moved Date(s): <input type="checkbox"/> Other Date(s):
18. Roof material: Asphalt Shingle	25. Acreage (rural): Visible from public road? <input type="checkbox"/>	Endangered by:
28. Further description of building features and associated resources on continuation page. <input checked="" type="checkbox"/>		

## HISTORICAL DATA

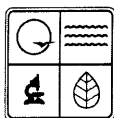
29. Construction date: ca. 1920	32. Architect:	35. Previously surveyed? <input type="checkbox"/> Survey name:
30. Significant date/period: ca. 1920	33. Builder:	36. On National Register? <input type="checkbox"/> indiv. <input type="checkbox"/> district Nomination:
31. Area(s) of significance: Architecture	34. Original or significant owner:	37. National Register eligible? <input type="checkbox"/> individually eligible <input type="checkbox"/> district potential
38. History and significance on continuation page. <input type="checkbox"/>		
39. Sources of information on continuation page. <input checked="" type="checkbox"/>		

## OTHER:

40. Current owner/address: Thomas & Meredith Hammontree 225 N. Frederick St. Cape Girardeau, MO 63701	41. Form prepared by (name and organization): LaDonna Garner, Danielle Nanningner Historic Preservation Program Southeast Missouri State University	42. Survey date: Spring 2010 43. Date of revisions:
--	--	--

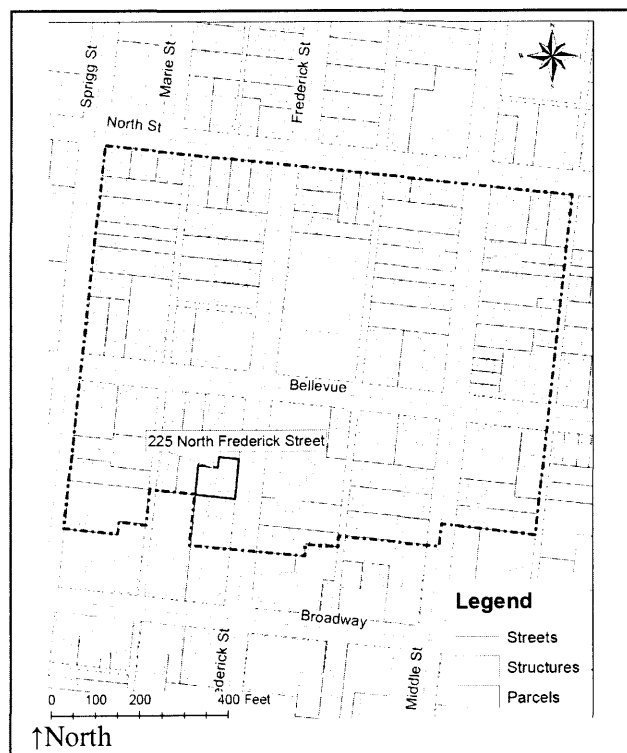
## FOR SHPO USE:

Date entered in inventory:	Level of survey <input type="checkbox"/> reconnaissance <input type="checkbox"/> intensive	Additional research needed? <input type="checkbox"/> yes <input type="checkbox"/> no
National Register Status: <input type="checkbox"/> listed <input type="checkbox"/> in listed district Name: <input type="checkbox"/> pending listing <input type="checkbox"/> eligible (individually) <input type="checkbox"/> eligible (district) <input type="checkbox"/> not eligible <input type="checkbox"/> not determined	Other:	

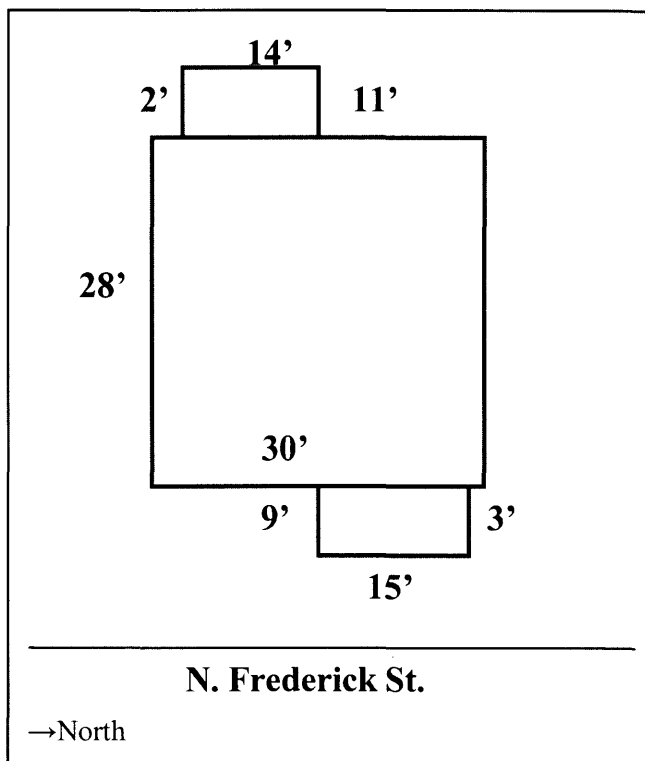


229 Frederick

Location Map (include north arrow):



Site Map/plan (include north arrow):



### ADDITIONAL INFORMATION:

26. (cont.) Description of environment and outbuildings.

The Building is situated within the vicinity of Southeast Missouri State University. The setting is an average size city. The building is located on the corner of Bellevue and North Frederick facing north with a lot on its eastern side. The immediate area is a mix of commercial and residential properties.

28. (cont.) Further description of important architectural features.

The one and one-half story building is constructed of brick with a stone foundation. The roof is side gabled with asphalt shingle covering. The porch is open form with brick posts and a gable façade covered with fish scale shingles possibly of cedar and a stone foundation. The façade has double sash windows and a single entry. The basement has a single entry with sash windows on each of its sides.

38. (cont.) History and significance.

39 (cont.). Sources of information:

- Cape Girardeau County Assessor, Tax Assessment no. 21-107-00-06-014.00; Jackson, Missouri
- 226 N. Sprigg GIS Internet Report, *EMaps Plus* <http://www.emapsplus.com/MOCapeGirardeau/maps/> : accessed April 27, 2010.
- 2009-2010 Greater Cape Girardeau Regional Telephone Directory, Hometown Directories, Inc.
- 1893-1915 Cape Girardeau, Missouri Sanborn Fire Insurance Maps, *Curators of the University of Missouri, Special Collections and Rare Books* <http://mulibraries.missouri.edu/specialcollections/sanborn.htm> : accessed April 10, 2010.







# ARCHITECTURAL/HISTORIC INVENTORY FORM

CG-135-014-022

Survey no:

1. Survey No. 013		2. Survey name: North Sprigg-North Middle Survey	
3. County: Cape		4. Address: 305 North Frederick	
5. City: Cape Girardeau	Vicinity: <input type="checkbox"/>	6. UTM: 16/276218/4132066	7. Township/Range/Section: T: R: F S:
8. Historic name (if known): n/a		9. Present/other name (if known): n/a	
10. Ownership: <input checked="" type="checkbox"/> Private <input type="checkbox"/> Public		11. Historic use (if known): commercial	11. Current use: commercial

## ARCHITECTURAL INFORMATION

12. Category of property: <input type="checkbox"/> building(s) <input type="checkbox"/> site <input type="checkbox"/> structure <input type="checkbox"/> object	19. Chimney placement: n/a	26. Outbuildings (list, describe in box 26 con't): Parking lot in front
13. Architectural style or vernacular type: Modern commercial strip	20. Structural system: cinder block	
14. Plan shape: Rectangular	21. Ext. wall cladding: n/a	
15. No. of stories: 1	22. Foundation material: poured concrete	
16. No. of bays (1 <sup>st</sup> floor): 3	23. Basement type: n/a	27. Changes: <input type="checkbox"/> Addition(s) Date(s): <input type="checkbox"/> Altered Date(s): <input type="checkbox"/> Moved Date(s): <input type="checkbox"/> Other Date(s): Endangered by:
17. Roof type: flat roof	24. Front porch type: n/a	
18. Roof material: asphalt shingle	25. Acreage (rural): Visible from public road? <input type="checkbox"/>	
28. Further description of building features and associated resources on continuation page. <input type="checkbox"/>		

## HISTORICAL DATA


29. Construction date: Circa 1970	32. Architect: n/a	35. Previously surveyed? <input type="checkbox"/> Survey name: n/a
30. Significant date/period: n/a	33. Builder: n/a	36. On National Register? <input type="checkbox"/> indiv. <input type="checkbox"/> district Nomination: n/a
31. Area(s) of significance: n/a	34. Original or significant owner: n/a	37. National Register eligible? <input type="checkbox"/> individually eligible <input type="checkbox"/> district potential
38. History and significance on continuation page. <input type="checkbox"/>		
39. Sources of information on continuation page. <input type="checkbox"/>		

## OTHER:

40. Current owner/address: Cotner, Sam & Danna	41. Form prepared by (name and organization):	42. Survey date: 2010, March 20
		43. Date of revisions:

## FOR SHPO USE:

Date entered in inventory:	Level of survey <input type="checkbox"/> reconnaissance <input type="checkbox"/> intensive	Additional research needed? <input type="checkbox"/> yes <input type="checkbox"/> no
----------------------------	---	---



# ARCHITECTURAL/HISTORIC INVENTORY FORM

National Register Status:

☐ listed ☐ in listed district

Name:

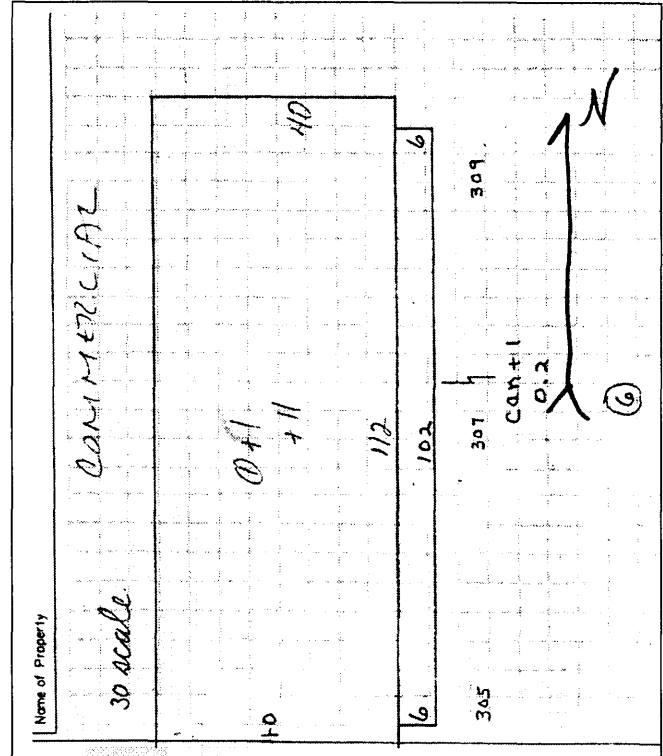
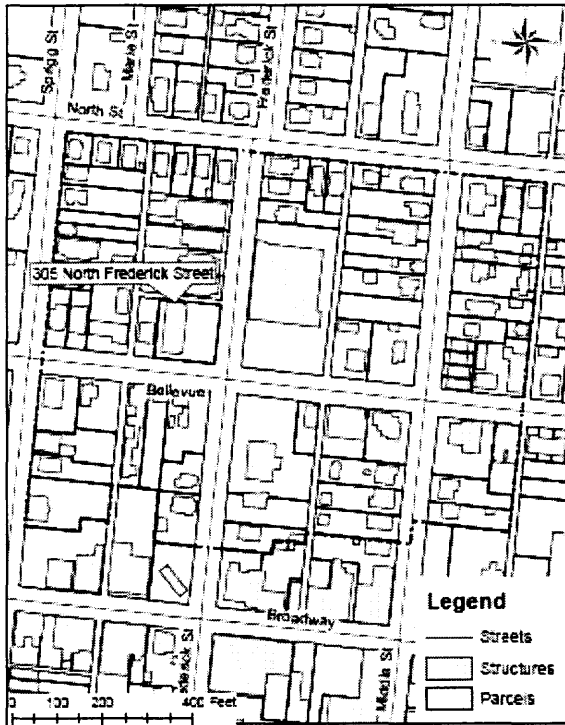
☐ pending listing ☐ eligible (individually)  
☐ eligible (district) ☐ not eligible  
☐ not determined

Other:

Location Map (include north arrow):

Site Map/plan (include north arrow):

## ADDITIONAL INFORMATION:



26. (cont.) Description of environment and outbuildings.

commercial lot in mostly residential neighborhood. Bordered by Bellvue and Frederick Streets with large parking lot in front. Apartment on north side, and small commercial building to west.

28. (cont.) Further description of important architectural features.

Modern architecture, constructed of cinder blocks with no cladding. Front(East) facade constructed of large glass panels, some opaque, giving streamlined modern appearance. Small overhang covering concrete stoop that runs entire length of building. Flat roof with asphalt shingles.

38. (cont.) History and significance.

n/a


39 (cont.). Sources of information:

County Tax Assessor Card









# ARCHITECTURAL/HISTORIC INVENTORY FORM

1. Survey No. 014		2. Survey name: North Sprigg-North Middle Survey	
3. County: Cape		4. Address: 315 North Frederick Street	
5. City: Cape Girardeau	Vicinity: <input type="checkbox"/>	6. UTM: 16/276235/4132118	7. Township/Range/Section: T: R: S:
8. Historic name (if known): Masters Apartmentss		9. Present/other name (if known): Masters Apartments	
10. Ownership: <input checked="" type="checkbox"/> Private <input type="checkbox"/> Public		11. Historic use (if known): Apartment Building	
		11. Current use: Apartment Building	

## ARCHITECTURAL INFORMATION

12. Category of property: <input type="checkbox"/> building(s) <input type="checkbox"/> site <input type="checkbox"/> structure <input type="checkbox"/> object		19. Chimney placement: n/a	26. Outbuildings (list, describe in box 26 con't): n/a
13. Architectural style or vernacular type: Modern		20. Structural system: woob/brick	
14. Plan shape: Rectangular		21. Ext. wall cladding: red brick	
15. No. of stories: 3		22. Foundation material: concrete	
16. No. of bays (1 <sup>st</sup> floor): 4		23. Basement type: concrete	
17. Roof type: low pitched gable on hip		24. Front porch type: cantilevered concrete	27. Changes: <input type="checkbox"/> Addition(s) Date(s): <input type="checkbox"/> Altered Date(s): <input type="checkbox"/> Moved Date(s): <input type="checkbox"/> Other Date(s): Endangered by:
18. Roof material: asphalt shingles		25. Acreage (rural): Visible from public road? <input type="checkbox"/>	
28. Further description of building features and associated resources on continuation page. <input type="checkbox"/>			

## HISTORICAL DATA


29. Construction date: circa 1970	32. Architect: n/a	35. Previously surveyed? <input type="checkbox"/> Survey name: n/a
30. Significant date/period: 1970-present	33. Builder: n/a	36. On National Register? <input type="checkbox"/> indiv. <input type="checkbox"/> district Nomination: n/a
31. Area(s) of significance: n/a	34. Original or significant owner: Elbert Masters	37. National Register eligible? <input type="checkbox"/> individually eligible <input type="checkbox"/> district potential
38. History and significance on continuation page. <input type="checkbox"/>		
39. Sources of information on continuation page. <input type="checkbox"/>		

## OTHER:

40. Current owner/address: Masters, Elbert & Anna 327 N. Frederick St. Apt. 101 Cape Girardeau MO, 63701	41. Form prepared by (name and organization):	42. Survey date: 2010, March 20
		43. Date of revisions:

## FOR SHPO USE:

Date entered in inventory:	Level of survey <input type="checkbox"/> reconnaissance <input type="checkbox"/> intensive	Additional research needed? <input type="checkbox"/> yes <input type="checkbox"/> no
----------------------------	---	---



# ARCHITECTURAL/HISTORIC INVENTORY FORM

## National Register Status:

☐ listed ☐ in listed district

## Name:

☐ pending listing ☐ eligible (individually)  
☐ eligible (district) ☐ not eligible  
☐ not determined

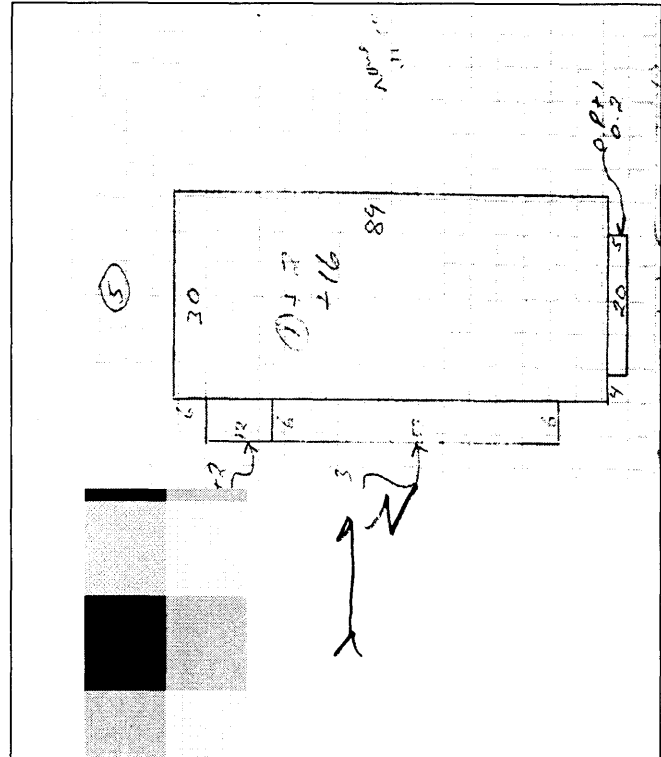
Other:

Location Map (include north arrow):

## ADDITIONAL INFORMATION:



Site Map/plan (include north arrow):



26. (cont.) Description of environment and outbuildings.

Located in downtown Cape Girardeau in predominantly residential neighborhood, across street from US post office. Surrounded by similar apartment buildings on both sides, large parking lot with car port in rear of building.

28. (cont.) Further description of important architectural features.

Large rectangular footprint, 3 stories, containing a total of 12 apartments. Low pitched gable on hip roof covered with Asphalt shingles. Cantilevered concrete balconies along entire length of south facade where entrances are located. Plain rectangular aluminum framed sliding windows.


38. (cont.) History and significance.

n/a

39. (cont.) Sources of information:

County Tax Assessor Cards





# ARCHITECTURAL/HISTORIC INVENTORY FORM

1. Survey No. 015		2. Survey name: North Sprigg-North Middle Survey	
3. County: Cape		4. Address: 319 North Frederick Street	
5. City: Cape Girardeau	Vicinity: <input type="checkbox"/>	6. UTM: 16/276236/4132125	7. Township/Range/Section: T:      R:      S:
8. Historic name (if known): Masters Apartments		9. Present/other name (if known): Masters Apartments	
10. Ownership: <input checked="" type="checkbox"/> Private <input type="checkbox"/> Public		11. Current use: Apartment Building	

## ARCHITECTURAL INFORMATION

12. Category of property: <input type="checkbox"/> building(s) <input type="checkbox"/> site <input type="checkbox"/> structure <input type="checkbox"/> object		19. Chimney placement: n/a	26. Outbuildings (list, describe in box 26 cont): n/a
13. Architectural style or vernacular type: Modern		20. Structural system: wood/brick	
14. Plan shape: Rectangular		21. Ext. wall cladding: red brick	
15. No. of stories: 3		22. Foundation material: concrete	
16. No. of bays (1 <sup>st</sup> floor): 4		23. Basement type: concrete	27. Changes: <input type="checkbox"/> Addition(s)   Date(s): <input type="checkbox"/> Altered       Date(s): <input type="checkbox"/> Moved       Date(s): <input type="checkbox"/> Other         Date(s): Endangered by:
17. Roof type: low pitched gable on hip		24. Front porch type: cantilevered concrete	
18. Roof material: asphalt shingles		25. Acreage (rural): Visible from public road? <input type="checkbox"/>	
28. Further description of building features and associated resources on continuation page. <input type="checkbox"/>			

## HISTORICAL DATA

29. Construction date: circa 1970	32. Architect: n/a	35. Previously surveyed? <input type="checkbox"/> Survey name: n/a
30. Significant date/period: 1970-present	33. Builder: n/a	36. On National Register? <input type="checkbox"/> indiv. <input type="checkbox"/> district Nomination: n/a
31. Area(s) of significance: n/a	34. Original or significant owner: Elbert Masters	37. National Register eligible? <input type="checkbox"/> individually eligible <input type="checkbox"/> district potential
38. History and significance on continuation page. <input type="checkbox"/>		
39. Sources of information on continuation page. <input type="checkbox"/>		


## OTHER:

40. Current owner/address: Masters, Elbert & Anna 327 N. Frederick St. Apt. 101 Cape Girardeau MO, 63701	41. Form prepared by (name and organization):	42. Survey date: 2010, March 20
		43. Date of revisions: n/a

## FOR SHPO USE:

Date entered in inventory:	Level of survey <input type="checkbox"/> reconnaissance <input type="checkbox"/> intensive	Additional research needed? <input type="checkbox"/> yes <input type="checkbox"/> no
----------------------------	---	---





## ARCHITECTURAL/HISTORIC INVENTORY FORM

National Register Status:

☐ listed ☐ in listed district

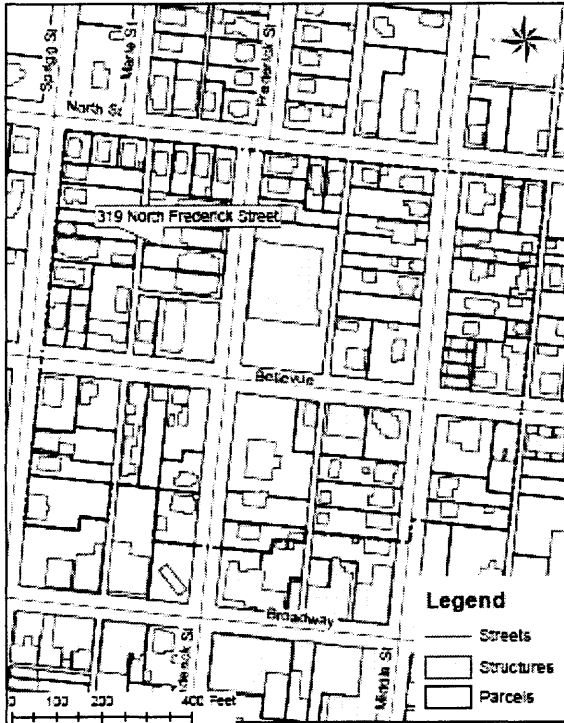
Name:

☐ pending listing ☐ eligible (individually)  
☐ eligible (district) ☐ not eligible  
☐ not determined

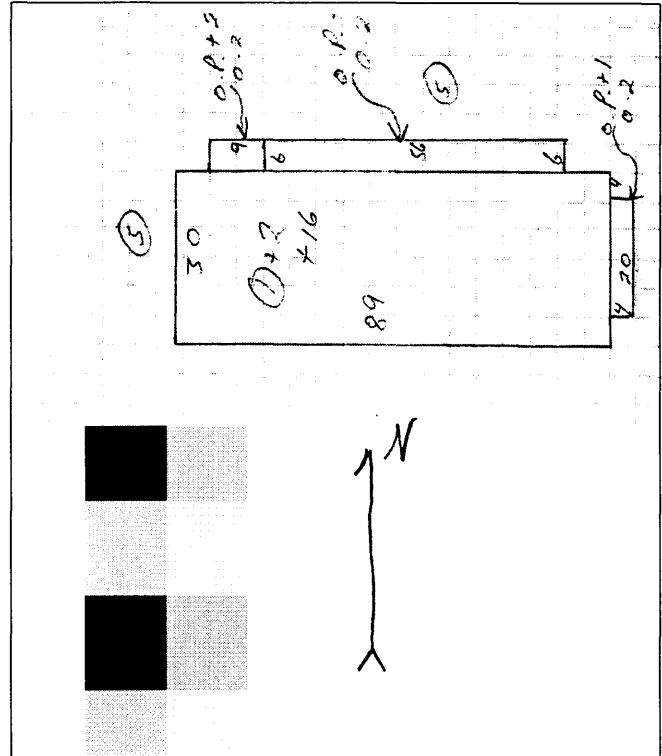
Other:

Location Map (include north arrow):

### ADDITIONAL INFORMATION:



Site Map/plan (include north arrow):



26. (cont.) Description of environment and outbuildings.

Located in downtown Cape Girardeau in predominantly residential neighborhood, across street from US post office. Surrounded by similar apartment buildings on both sides, large parking lot with car port in rear of building.

28. (cont.) Further description of important architectural features.


Large rectangular footprint, 3 stories, containing a total of 12 apartments. Low pitched gable on hip roof covered with Asphalt shingles. Cantilevered concrete balconies along entire length of south facade where entrances are located. Plain rectangular aluminum framed sliding windows.

38. (cont.) History and significance.

39 (cont.). Sources of information:

Count Assessor Card





# ARCHITECTURAL/HISTORIC INVENTORY FORM

1. Survey No. CGSEA002-021		2. Survey name: N. Sprigg - N. Middle Survey	
3. County: Cape		4. Address: 320 N. Fredrick Street	
5. City: Cape Girardeau	Vicinity: <input type="checkbox"/>	6. UTM: 16/276248/4132099	7. Township/Range/Section: T: 31 R: 14 S: 32
8. Historic name (if known): United States Post Office		9. Present/other name (if known): United States Post Office	
10. Ownership: <input type="checkbox"/> Private <input checked="" type="checkbox"/> Public		11. Historic use (if known): Government: Post Office	11. Current use: Government: Post Office

## ARCHITECTURAL INFORMATION

12. Category of property: <input checked="" type="checkbox"/> building(s) <input type="checkbox"/> site <input type="checkbox"/> structure <input type="checkbox"/> object	19. Chimney placement: Offset Left	26. Outbuildings (list, describe in box 26 cont): N/A
13. Architectural style or vernacular type: Modern	20. Structural system: Masonry	
14. Plan shape: Square	21. Ext. wall cladding: Brick	
15. No. of stories: 1	22. Foundation material: Concrete	
16. No. of bays (1 <sup>st</sup> floor): 9	23. Basement type: None	27. Changes: <input checked="" type="checkbox"/> Addition(s) Date(s): Circa 1986 <input checked="" type="checkbox"/> Altered Date(s): Circa 1986 <input type="checkbox"/> Moved Date(s): <input type="checkbox"/> Other Date(s): Endangered by:
17. Roof type: Flat	24. Front porch type: None	
18. Roof material: Tar and Gravel	25. Acreage (rural): N/A Visible from public road? <input type="checkbox"/>	
28. Further description of building features and associated resources on continuation page. <input checked="" type="checkbox"/>		

## HISTORICAL DATA


29. Construction date: C. 1965	32. Architect: Unknown	35. Previously surveyed? <input type="checkbox"/> Survey name:
30. Significant date/period: C. 1965	33. Builder: Unknown	36. On National Register? <input type="checkbox"/> indiv. <input type="checkbox"/> district Nomination:
31. Area(s) of significance: Architecture	34. Original or significant owner: United States Federal Government	37. National Register eligible? <input type="checkbox"/> individually eligible <input type="checkbox"/> district potential
38. History and significance on continuation page. <input checked="" type="checkbox"/>		
39. Sources of information on continuation page. <input checked="" type="checkbox"/>		

## OTHER:

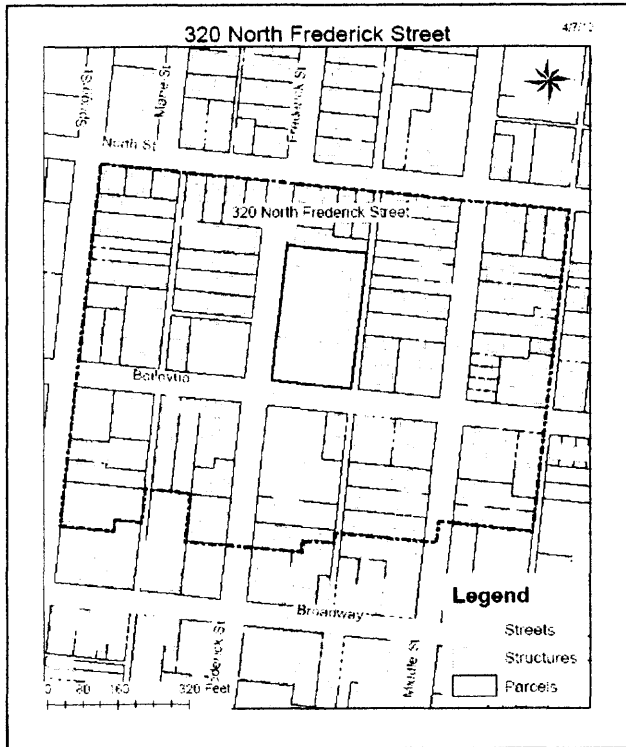
40. Current owner/address: United States Federal Government	41. Form prepared by (name and organization): Kelly Owens and Natalie Wiseman Southeast Missouri State University Historic Preservation Program	42. Survey date: Spring 2010
		43. Date of revisions:

## FOR SHPO USE:

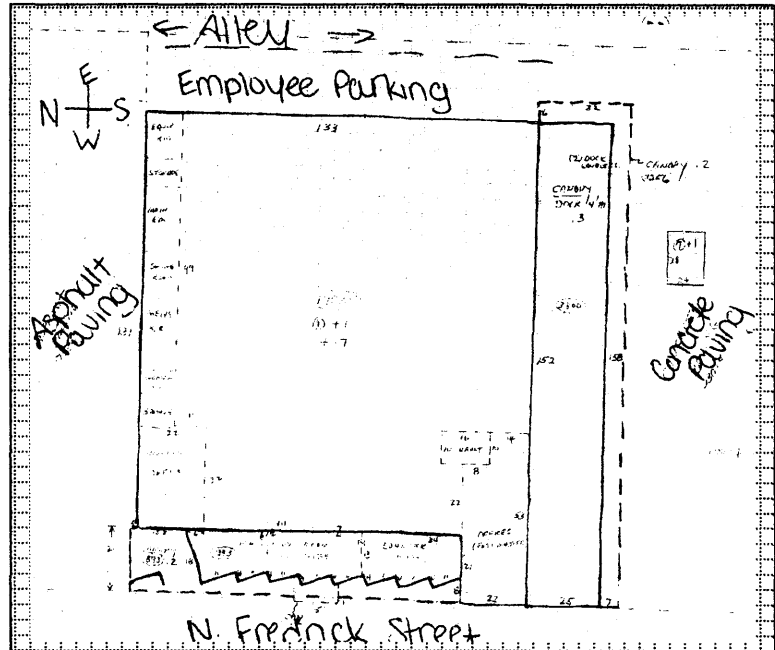
Date entered in inventory:	Level of survey <input type="checkbox"/> reconnaissance <input type="checkbox"/> intensive	Additional research needed? <input type="checkbox"/> yes <input type="checkbox"/> no
National Register Status: <input type="checkbox"/> listed <input type="checkbox"/> in listed district Name: <input type="checkbox"/> pending listing <input type="checkbox"/> eligible (individually) <input type="checkbox"/> eligible (district) <input type="checkbox"/> not eligible <input type="checkbox"/> not determined	Other:	



Location Map (include north arrow):



Site Map/plan (include north arrow):



### ADDITIONAL INFORMATION:

26. (cont.) Description of environment and outbuildings.

The building is located in Cape Girardeau, MO, near the university campus in an older, mostly residential neighborhood. It sits on a large lot on the corner of Fredrick and Bellevue Streets, with parking on three sides and a gravel alley running along the east side (rear) of the lot. The larger parking lot on the south side of the building is for mail trucks and other government vehicles, while the smaller lot on the north is for customers. Employees park in the rear of the building by the alley. The building faces west and is flanked on the north by a small, privately owned business building. Across Fredrick Street are four modern style apartment complexes.

28. (cont.) Further description of important architectural features.

This modern style, brick building is one story tall with a flat, tar and gravel roof. The façade has eight bays in a zig-zag pattern with large windows oriented toward the north-west corner of the building; and a ninth bay made up of a concrete addition on the south end. There are two public entrances, one in the first bay slightly hidden behind a wide, L-shaped pillar; and a smaller one in the fourth bay. A projecting roof line along this part of the building provides shade. The south elevation has a loading dock that runs the entire length of the building, while the north and east elevations are plain except for a series of windows.

38. (cont.) History and significance.

The United States Post Office, formerly located at 339 Broadway, moved to 320 N. Fredrick St. upon the completion of the new building.


39 (cont.). Sources of information:

*Cape Girardeau City Directory*; Kent Library Special Collections and Archives, Cape Girardeau, MO; 1964, 1965. *Tax Form*; Cape County Assessor's Office, Jackson, MO.









# ARCHITECTURAL/HISTORIC INVENTORY FORM

CG-A5-014-026

Survey no:

1. Survey No. 016		2. Survey name: North Sprigg-North Middle Survey	
3. County: USA		4. Address: 327 North Frederick St.	
5. City: Cape Girardeau	Vicinity: <input type="checkbox"/>	6. UTM: 16/276234/4132138	7. Township/Range/Section: T: R: S:
8. Historic name (if known): Masters Apartments		9. Present/other name (if known): Masters Apartments	
10. Ownership: <input checked="" type="checkbox"/> Private <input type="checkbox"/> Public		11. Historic use (if known): Apartment Building	11. Current use: Apartment Building

## ARCHITECTURAL INFORMATION

12. Category of property: <input type="checkbox"/> building(s) <input type="checkbox"/> site <input type="checkbox"/> structure <input type="checkbox"/> object	19. Chimney placement: n/a	26. Outbuildings (list, describe in box 26 con't): n/a
13. Architectural style or vernacular type: Modern	20. Structural system: Wood/brick	
14. Plan shape: Rectangular	21. Ext. wall cladding: red brick	
15. No. of stories: Three	22. Foundation material: concrete	
16. No. of bays (1 <sup>st</sup> floor): 3	23. Basement type: concrete	
17. Roof type: Low pitched hip on gable	24. Front porch type: cantalievered concrete porch and balcony	27. Changes: <input type="checkbox"/> Addition(s) Date(s): <input type="checkbox"/> Altered Date(s): <input type="checkbox"/> Moved Date(s): <input type="checkbox"/> Other Date(s): Endangered by:
18. Roof material: Asphalt Shingle	25. Acreage (rural): Visible from public road? <input type="checkbox"/>	
28. Further description of building features and associated resources on continuation page. <input type="checkbox"/>		

## HISTORICAL DATA


29. Construction date: circa 1970	32. Architect: n/a	35. Previously surveyed? <input type="checkbox"/> Survey name: n/a
30. Significant date/period: 1970-present	33. Builder: n/a	36. On National Register? <input type="checkbox"/> indiv. <input type="checkbox"/> district Nomination: n/a
31. Area(s) of significance: n/a	34. Original or significant owner: Elbert Masters	37. National Register eligible? <input type="checkbox"/> individually eligible <input type="checkbox"/> district potential
38. History and significance on continuation page. <input type="checkbox"/>		
39. Sources of information on continuation page. <input type="checkbox"/>		

## OTHER:

40. Current owner/address: Masters, Elbert & Anna 327 N. Frederick St. Apt 101 Cape Girardeau MO, 63701	41. Form prepared by (name and organization):	42. Survey date: 2010, March 20
		43. Date of revisions: n/a

## FOR SHPO USE:

Date entered in inventory:	Level of survey <input type="checkbox"/> reconnaissance <input type="checkbox"/> intensive	Additional research needed? <input type="checkbox"/> yes <input type="checkbox"/> no
----------------------------	---	---



# ARCHITECTURAL/HISTORIC INVENTORY FORM

National Register Status:

☐ listed ☐ in listed district

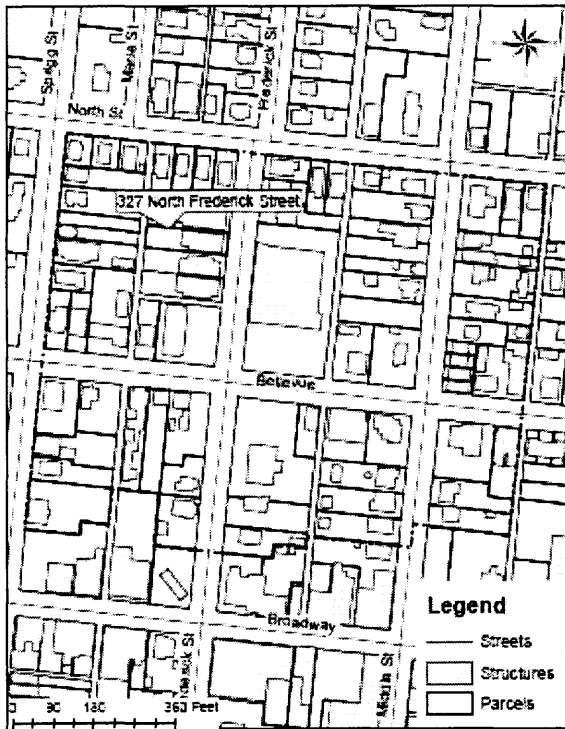
Name:

☐ pending listing ☐ eligible (individually)  
☐ eligible (district) ☐ not eligible  
☐ not determined

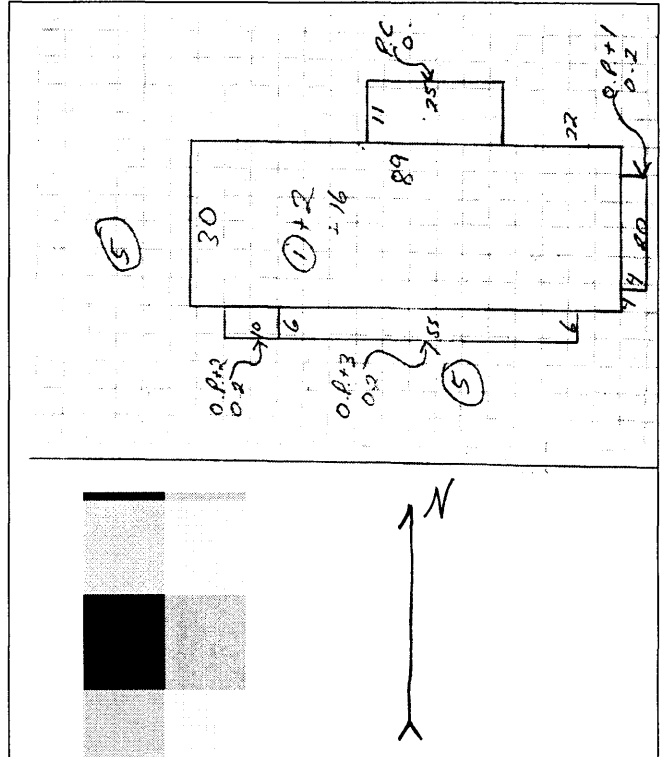
Other:

Location Map (include north arrow):

## ADDITIONAL INFORMATION:



Site Map/plan (include north arrow):



26. (cont.) Description of environment and outbuildings.

Located in downtown Cape Girardeau in predominantly residential neighborhood, across street from US post office. Surrounded by similar apartment buildings on both sides, large parking lot with car port in rear of building.

28. (cont.) Further description of important architectural features.

Large rectangular footprint, 3 stories, containing a total of 12 apartments. Low pitched gable on hip roof covered with Asphalt shingles. Cantilevered concrete balconies along entire length of south facade where entrances are located. Plain rectangular aluminum framed sliding windows.

38. (cont.) History and significance.


n/a

39 (cont.). Sources of information:

County Tax Assessor Card







# ARCHITECTURAL/HISTORIC INVENTORY FORM

CG-45-014-027

Survey no:

1. Survey No. 017		2. Survey name: North Sprigg-North Middle Surevy	
3. County: Cape		4. Address: 333 North Frederick Street	
5. City: Cape Girardeau	Vicinity: <input type="checkbox"/>	6. UTM: 16/276237/4132144	7. Township/Range/Section: T:      R:      S:
8. Historic name (if known): Masters Apartments		9. Present/other name (if known): Masters Apartment	
10. Ownership: <input checked="" type="checkbox"/> Private <input type="checkbox"/> Public		11. Historic use (if known): Apartment Building	11. Current use: Apartment Building

## ARCHITECTURAL INFORMATION

12. Category of property: <input type="checkbox"/> building(s) <input type="checkbox"/> site <input type="checkbox"/> structure <input type="checkbox"/> object		19. Chimney placement: n/a	26. Outbuildings (list, describe in box 26 con't):
13. Architectural style or vernacular type: Modern		20. Structural system: wood/brick	
14. Plan shape: Rectangular		21. Ext. wall cladding: brick	
15. No. of stories: 3		22. Foundation material: concrete	
16. No. of bays (1 <sup>st</sup> floor): 4		23. Basement type: concrete	
17. Roof type: low pitched gable on hip		24. Front porch type: cantilevered concrete balcony	27. Changes: <input type="checkbox"/> Addition(s)   Date(s): <input type="checkbox"/> Altered      Date(s): <input type="checkbox"/> Moved      Date(s): <input type="checkbox"/> Other        Date(s): Endangered by:
18. Roof material: Asphalt Shingles		25. Acreage (rural): Visible from public road? <input type="checkbox"/>	
28. Further description of building features and associated resources on continuation page. <input type="checkbox"/>			

## HISTORICAL DATA


29. Construction date: circa 1963	32. Architect: n/a	35. Previously surveyed? <input type="checkbox"/> Survey name: n/a
30. Significant date/period: 1963-present	33. Builder: n/a	36. On National Register? <input type="checkbox"/> indiv. <input type="checkbox"/> district Nomination: n/a
31. Area(s) of significance: n/a	34. Original or significant owner: Leonard Urhahn	37. National Register eligible? <input type="checkbox"/> individually eligible <input type="checkbox"/> district potential
38. History and significance on continuation page. <input type="checkbox"/>		
39. Sources of information on continuation page. <input type="checkbox"/>		

## OTHER:

40. Current owner/address: Leonard Urhahn PO Box 84 Benton MO 63736	41. Form prepared by (name and organization):	42. Survey date: 2010 March 20
		43. Date of revisions: n/a

## FOR SHPO USE:

Date entered in inventory:	Level of survey <input type="checkbox"/> reconnaissance <input type="checkbox"/> intensive	Additional research needed? <input type="checkbox"/> yes <input type="checkbox"/> no
----------------------------	---	---



# ARCHITECTURAL/HISTORIC INVENTORY FORM

National Register Status:

☐ listed ☐ in listed district

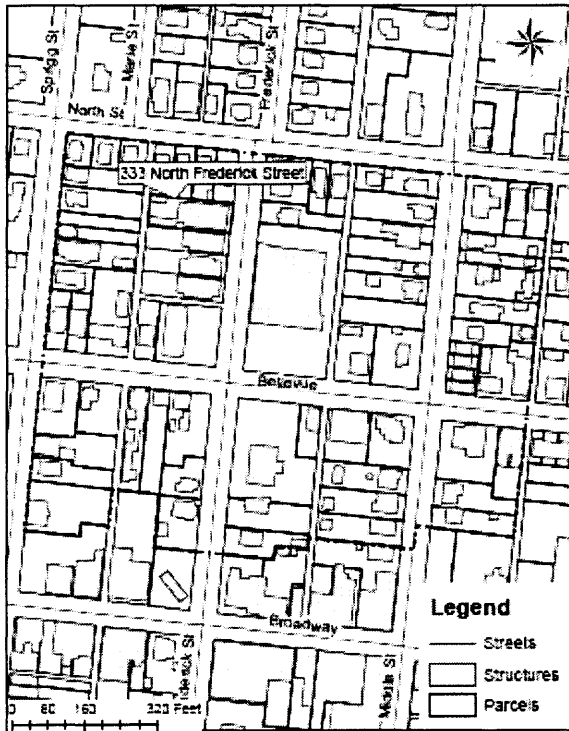
Name:

☐ pending listing ☐ eligible (individually)  
☐ eligible (district) ☐ not eligible  
☐ not determined

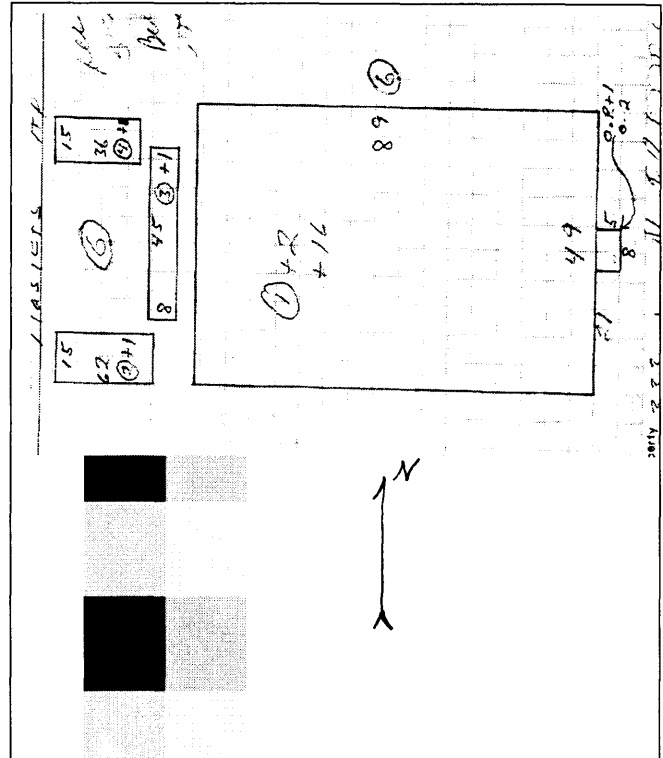
Other:

Location Map (include north arrow):

## ADDITIONAL INFORMATION:



Site Map/plan (include north arrow):



26. (cont.) Description of environment and outbuildings.

Located in downtown Cape Girardeau in predominantly residential neighborhood, across street from US post office. Surrounded by similar apartment buildings on both sides, large parking lot with car port in rear of building.

28. (cont.) Further description of important architectural features.

Large rectangular footprint, 3 stories, containing a total of 12 apartments. Low pitched gable on hip roof covered with Asphalt shingles. Cantilevered concrete balconies along entire length of south facade where entrances are located. Plain rectangular aluminum framed sliding windows.


38. (cont.) History and significance.

39 (cont.). Sources of information:

County Tax Assessor Card





**ARCHITECTURAL/HISTORIC INVENTORY FORM**

1. Survey No. <b>CGSEA002-022</b>		2. Survey name: <b>N. Sprigg-N. Middle Survey</b>	
3. County: <b>Cape</b>		4. Address: <b>334 N. Fredrick Street</b>	
5. City: <b>Cape Girardeau</b>	Vicinity: <input type="checkbox"/>	6. UTM: <b>16/276255/4132138</b>	7. Township/Range/Section: <b>T: 31 R: 14 S: 32</b>
8. Historic name (if known): <b>Catholic Foundation of Springfield-Cape Diocese</b>		9. Present/other name (if known): <b>Williamson &amp; Associates LLC</b>	
10. Ownership: <input checked="" type="checkbox"/> Private <input type="checkbox"/> Public		11. Current use: <b>Commerce/Trade: Professional</b>	
11. Historic use (if known): <b>Religion: Unknown</b>			

**ARCHITECTURAL INFORMATION**

12. Category of property: <input checked="" type="checkbox"/> building(s) <input type="checkbox"/> site <input type="checkbox"/> structure <input type="checkbox"/> object		19. Chimney placement: <b>None</b>	26. Outbuildings (list, describe in box 26 con't): <b>N/A</b>
13. Architectural style or vernacular type: <b>Modern</b>		20. Structural system: <b>Masonry</b>	
14. Plan shape: <b>Rectangular</b>		21. Ext. wall cladding: <b>Brick</b>	
15. No. of stories: <b>1</b>		22. Foundation material: <b>Concrete</b>	
16. No. of bays (1 <sup>st</sup> floor): <b>3</b>		23. Basement type: <b>None</b>	27. Changes: N/A <input type="checkbox"/> Addition(s) Date(s): <input type="checkbox"/> Altered Date(s): <input type="checkbox"/> Moved Date(s): <input type="checkbox"/> Other Date(s): Endangered by:
17. Roof type: <b>Flat</b>		24. Front porch type: <b>Stoop</b>	
18. Roof material: <b>Tar and Gravel</b>		25. Acreage (rural): Visible from public road? <input type="checkbox"/>	
28. Further description of building features and associated resources on continuation page. <input checked="" type="checkbox"/>			

**HISTORICAL DATA**

29. Construction date: <b>C. 1932</b>		32. Architect: <b>Unknown</b>	35. Previously surveyed? <input type="checkbox"/> Survey name:
30. Significant date/period: <b>C. 1932</b>		33. Builder: <b>Unknown</b>	36. On National Register? <input type="checkbox"/> indiv. <input type="checkbox"/> district Nomination:
31. Area(s) of significance: <b>Architecture</b>		34. Original or significant owner: <b>Charles Schlitt</b>	37. National Register eligible? <input type="checkbox"/> individually eligible <input type="checkbox"/> district potential
38. History and significance on continuation page. <input type="checkbox"/>			
39. Sources of information on continuation page. <input checked="" type="checkbox"/>			

**OTHER:**

40. Current owner/address: <b>Joseph Schlitt</b>		41. Form prepared by (name and organization): <b>Kelly Owens and Natalie Wiseman Southeast Missouri State University Historic Preservation Program</b>	42. Survey date: <b>Spring 2010</b>
			43. Date of revisions:

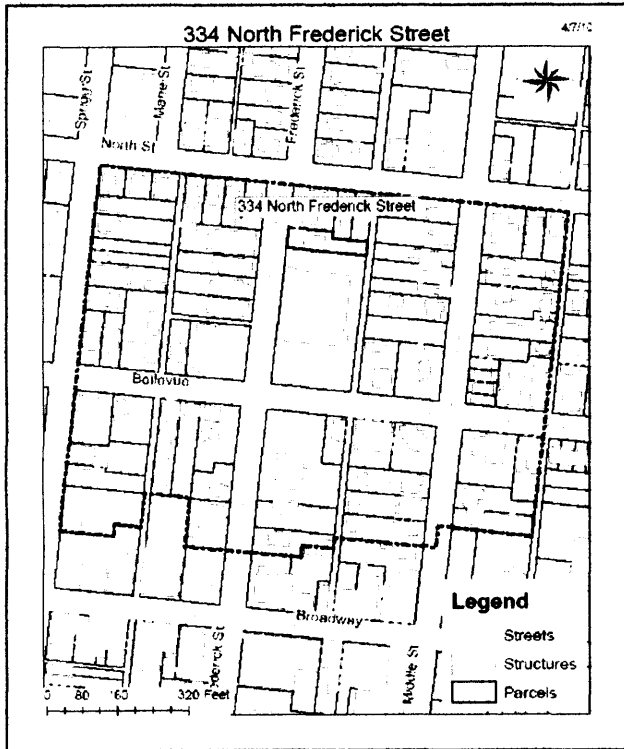
**FOR SHPO USE:**

Date entered in inventory:		Level of survey <input type="checkbox"/> reconnaissance <input type="checkbox"/> intensive	Additional research needed? <input type="checkbox"/> yes <input type="checkbox"/> no
National Register Status: <input type="checkbox"/> listed <input type="checkbox"/> in listed district Name: <input type="checkbox"/> pending listing <input type="checkbox"/> eligible (individually) <input type="checkbox"/> eligible (district) <input type="checkbox"/> not eligible <input type="checkbox"/> not determined		Other:	

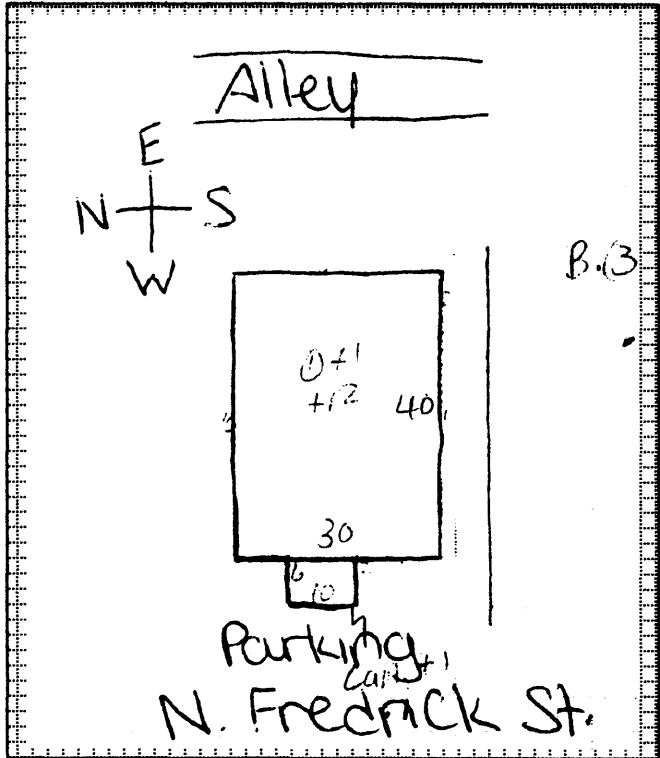


# ARCHITECTURAL/HISTORIC INVENTORY FORM

Location Map (include north arrow):



Site Map/plan (include north arrow):



## ADDITIONAL INFORMATION:

26. (cont.) Description of environment and outbuildings.

The building is located in Cape Girardeau, MO, near the university campus in an older, mostly residential neighborhood. It sits on a long, narrow lot between Fredrick Street and a gravel alley and faces west toward Fredrick Street. It is bordered on the south by the post office and to the north by a residential building. The area directly in front of the building is a small, paved parking lot, while the property behind the building is grassy, showing that it is not used.

28. (cont.) Further description of important architectural features.

This small, one-story, modern style building sits on a raised, poured concrete foundation and is constructed out of brick. It has a flat, tar and gravel roof with wide overhanging eaves. The façade has three bays, made up of a single-pane glass front door flanked by two large single-pane windows. It has a slab porch with two plain, brick pillars connecting it to a small slab overhang. The north and south elevations have newer vinyl, casement type windows. In the rear of the building is a back door and another slab porch.

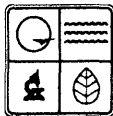
38. (cont.) History and significance.

N/A

39 (cont.). Sources of information:

*Sanborn Fire Insurance Map*; Cape Girardeau, MO. Sanborn Fire Insurance Company. 1910, 1915, 1923, 1931.  
*Tax Form*; Cape County Assessor's Office, Jackson, MO.





# ARCHITECTURAL/HISTORIC INVENTORY FORM

CG-AS-017-029

Page 1

Survey no:

1. Survey No. CGSEA002-023		2. Survey name: N. Sprigg-N. Middle Survey	
3. County: Cape		4. Address: 340 N. Fredrick Street	
5. City: Cape Girardeau	Vicinity: <input type="checkbox"/>	6. UTM: 16/276255/4132158	7. Township/Range/Section: T: 31 R: 14 S: 32
8. Historic name (if known): Unknown		9. Present/other name (if known): Unknown	
10. Ownership: <input checked="" type="checkbox"/> Private <input type="checkbox"/> Public		11. Historic use (if known): Domestic: Single Dwelling	11. Current use: Domestic: Single Dwelling

## ARCHITECTURAL INFORMATION

12. Category of property: <input checked="" type="checkbox"/> building(s) <input type="checkbox"/> site <input type="checkbox"/> structure <input type="checkbox"/> object	19. Chimney placement: None	26. Outbuildings (list, describe in box 26 cont): N/A
13. Architectural style or vernacular type: Craftsman Bungalow	20. Structural system: Frame	
14. Plan shape: Rectangular	21. Ext. wall cladding: Brick	
15. No. of stories: 1 1/2	22. Foundation material: Concrete	
16. No. of bays (1 <sup>st</sup> floor): 3	23. Basement type: Full	
17. Roof type: Clipped Gable	24. Front porch type: Open Verandah	27. Changes: N/A <input type="checkbox"/> Addition(s) Date(s): <input type="checkbox"/> Altered Date(s): <input type="checkbox"/> Moved Date(s): <input type="checkbox"/> Other Date(s): Endangered by:
18. Roof material: Asphalt Shingle	25. Acreage (rural): Visible from public road? <input type="checkbox"/>	
28. Further description of building features and associated resources on continuation page. <input checked="" type="checkbox"/>		

## HISTORICAL DATA

29. Construction date: C. 1920	32. Architect: Unknown	35. Previously surveyed? <input type="checkbox"/> Survey name:
30. Significant date/period: C. 1920	33. Builder: Unknown	36. On National Register? <input type="checkbox"/> indiv. <input type="checkbox"/> district Nomination:
31. Area(s) of significance: Architecture	34. Original or significant owner: Janice Nunnelee	37. National Register eligible? <input checked="" type="checkbox"/> individually eligible <input type="checkbox"/> district potential
38. History and significance on continuation page. <input type="checkbox"/>		
39. Sources of information on continuation page. <input checked="" type="checkbox"/>		


## OTHER:

40. Current owner/address: Isaac L. Driskell Family Trust	41. Form prepared by (name and organization): Kelly Owens and Natalie Wiseman Southeast Missouri State University Historic Preservation Program	42. Survey date: Spring 2010
		43. Date of revisions:

## FOR SHPO USE:

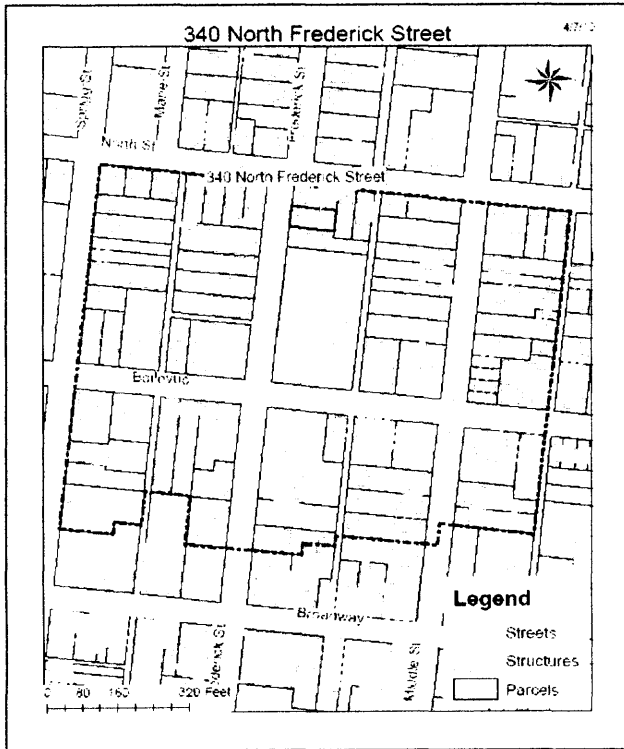
Date entered in inventory:	Level of survey <input type="checkbox"/> reconnaissance <input type="checkbox"/> intensive	Additional research needed? <input type="checkbox"/> yes <input type="checkbox"/> no
National Register Status: <input type="checkbox"/> listed <input type="checkbox"/> in listed district Name: <input type="checkbox"/> pending listing <input type="checkbox"/> eligible (individually) <input type="checkbox"/> eligible (district) <input type="checkbox"/> not eligible <input type="checkbox"/> not determined	Other:	



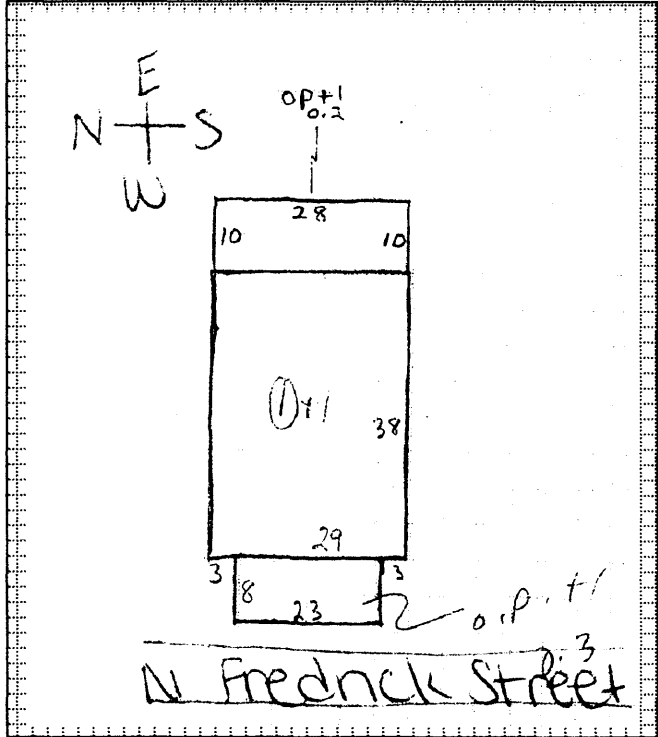


# ARCHITECTURAL/HISTORIC INVENTORY FORM

Location Map (include north arrow):



Site Map/plan (include north arrow):



## ADDITIONAL INFORMATION:

26. (cont.) Description of environment and outbuildings.

This Craftsman Bungalow is located in an older, mostly residential neighborhood a little east of the Southeast Missouri State University campus. The building faces west on Fredrick Street and is bordered on the south by a small, privately owned business building, and on the north by another craftsman bungalow. With the exception of the post office just slightly to the south on Fredrick Street, the block is characterized by long, narrow lots with an abundance of trees.

28. (cont.) Further description of important architectural features.

This one-and-a-half-story craftsman bungalow is constructed out of brick over a wood frame on a raised concrete foundation. It has a front facing, double jerkin head (clipped) gable roof with asphalt shingles, wide overhanging eaves, and vinyl siding in the gable ends. The verandah style porch has a full brick pillar on each end, with half pillars on the inside ends by the stairs and intricate brick "lattice" work in between and connecting to the main building. The façade has three bays, with the door being in the center, flanked by two sets of twin one-over-one, double hung, sash windows. The windows are vinyl, so they are replacement windows. The storm door looks like it has been replaced as well.


38. (cont.) History and significance.

N/A

39 (cont.) Sources of information:

*Sanborn Fire Insurance Map*; Cape Girardeau, MO. Sanborn Fire Insurance Company. 1910, 1915, 1923.  
*Tax Form*; Cape County Assessor's Office, Jackson, MO.



**ARCHITECTURAL/HISTORIC INVENTORY FORM**

1. Survey No. <b>CGSEA002-024</b>		2. Survey name: <b>N. Sprigg-N. Middle Survey</b>	
3. County: <b>Cape</b>		4. Address: <b>344 N. Fredrick Street</b>	
5. City: <b>Cape Girardeau</b>	Vicinity: <input type="checkbox"/>	6. UTM: <b>16/276259/4132174</b>	7. Township/Range/Section: <b>T: 31 R: 14 S: 32</b>
8. Historic name (if known): <b>Unknown</b>		9. Present/other name (if known): <b>Unknown</b>	
10. Ownership: <input checked="" type="checkbox"/> Private <input type="checkbox"/> Public		11. Historic use (if known): <b>Domestic: Single Dwelling</b>	11. Current use: <b>Domestic: Single Dwelling</b>

**ARCHITECTURAL INFORMATION**

12. Category of property: <input checked="" type="checkbox"/> building(s) <input type="checkbox"/> site <input type="checkbox"/> structure <input type="checkbox"/> object	19. Chimney placement: <b>Exterior: Side, Left</b>	26. Outbuildings (list, describe in box 26 cont): <b>N/A</b>
13. Architectural style or vernacular type: <b>Craftsman Bungalow</b>	20. Structural system: <b>Frame</b>	
14. Plan shape: <b>Rectangular</b>	21. Ext. wall cladding: <b>Brick</b>	
15. No. of stories: <b>1 1/2</b>	22. Foundation material: <b>Concrete</b>	
16. No. of bays (1 <sup>st</sup> floor): <b>2</b>	23. Basement type: <b>Full</b>	27. Changes: <input type="checkbox"/> Addition(s) Date(s): <input checked="" type="checkbox"/> Altered Date(s): <b>Unknown</b> <input type="checkbox"/> Moved Date(s): <input type="checkbox"/> Other Date(s): Endangered by:
17. Roof type: <b>Gable</b>	24. Front porch type: <b>Open Verandah</b>	
18. Roof material: <b>Asphalt Shingle</b>	25. Acreage (rural): Visible from public road? <input type="checkbox"/>	
28. Further description of building features and associated resources on continuation page. <input checked="" type="checkbox"/>		

**HISTORICAL DATA**


29. Construction date: <b>C. 1915</b>	32. Architect: <b>Unknown</b>	35. Previously surveyed? <input type="checkbox"/> Survey name:
30. Significant date/period: <b>C. 1915</b>	33. Builder: <b>Unknown</b>	36. On National Register? <input type="checkbox"/> indiv. <input type="checkbox"/> district Nomination:
31. Area(s) of significance: <b>Architecture</b>	34. Original or significant owner: <b>Ella Rogers</b>	37. National Register eligible? <input checked="" type="checkbox"/> individually eligible <input type="checkbox"/> district potential
38. History and significance on continuation page. <input type="checkbox"/>		
39. Sources of information on continuation page. <input checked="" type="checkbox"/>		

**OTHER:**

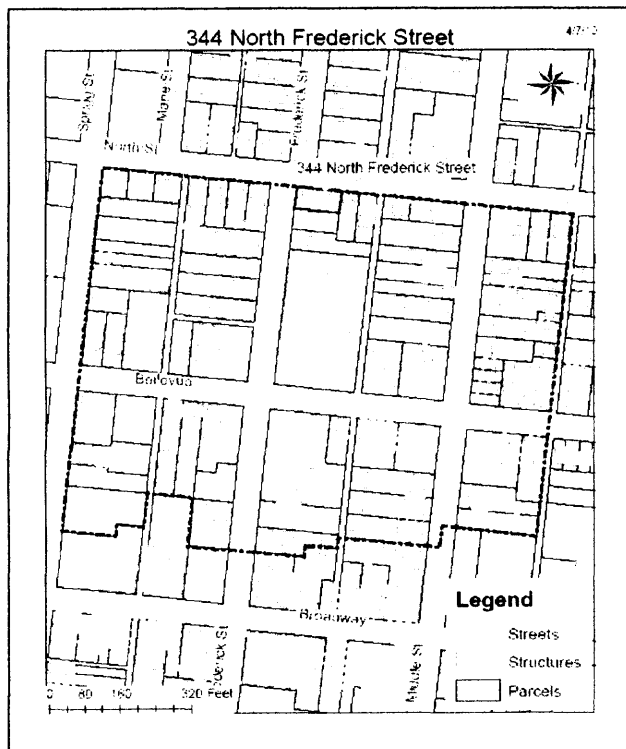
40. Current owner/address: <b>Linda Lysell</b>	41. Form prepared by (name and organization): <b>Kelly Owens and Natalie Wiseman Southeast Missouri State University Historic Preservation Program</b>	42. Survey date: <b>Spring 2010</b>
		43. Date of revisions:

**FOR SHPO USE:**

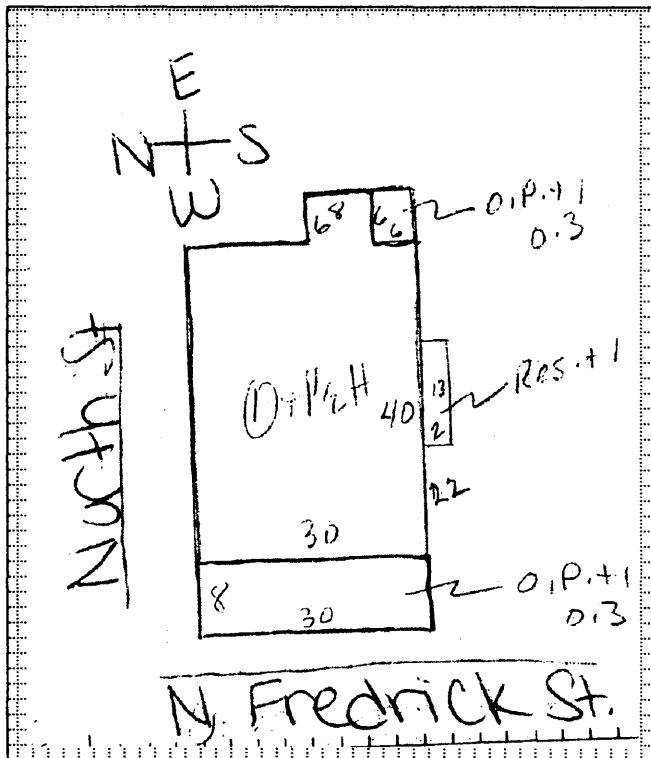
Date entered in inventory:	Level of survey <input type="checkbox"/> reconnaissance <input type="checkbox"/> intensive	Additional research needed? <input type="checkbox"/> yes <input type="checkbox"/> no
National Register Status: <input type="checkbox"/> listed <input type="checkbox"/> in listed district Name: <input type="checkbox"/> pending listing <input type="checkbox"/> eligible (individually) <input type="checkbox"/> eligible (district) <input type="checkbox"/> not eligible <input type="checkbox"/> not determined		
Other:		



Location Map (include north arrow):



Site Map/plan (include north arrow):



### ADDITIONAL INFORMATION:

26. (cont.) Description of environment and outbuildings.

This building is located on the corner of Fredrick and North Streets in Cape Girardeau, MO, a little east of the Southeast Missouri State University campus in an older, mostly residential neighborhood characterized by long, narrow lots and abundant trees.

28. (cont.) Further description of important architectural features.

This one-and-a-half-story craftsman bungalow is constructed out of brick over a wood frame on a poured concrete foundation. The side gabled, dual-pitched roof has asphalt shingles, wide overhanging eaves with wooden brackets underneath, and a large central gable dormer with three windows and vinyl siding. The gable ends have a stucco finish. A tall, exterior brick chimney extends through the roofline on the north elevation. The open verandah porch extends the full width of the façade and has two full height brick pillars on the outsides, and one half pillar on one side of the stairs, which are offset to the right. Brick "lattice" work wraps around the porch. The façade has two bays, with the front door also offset to the right, and a large bay window on the left. There is also a bay window on the north elevation. The door has a large, single-pane window in it, and sidelights. All of the windows appear to be vinyl three-over-one double hung, sash windows, with the exception of the center part of the two bay windows, which have a four-over-one pattern.

38. (cont.) History and significance.


N/A

39 (cont.) Sources of information:

*Sanborn Fire Insurance Map*; Cape Girardeau, MO. Sanborn Fire Insurance Company. 1910, 1915.  
*Tax Form*; Cape County Assessor's Office, Jackson, MO.







## ARCHITECTURAL/HISTORIC INVENTORY FORM

1. Survey No. CGSEA 002-055		2. Survey name: N. Sprigg-N. Middle	
3. County: Cape Girardeau		4. Address: 219 N. Middle	
5. City: Cape Girardeau	Vicinity: <input type="checkbox"/>	6. UTM: 16/0276346/4131917	7. Township/Range/Section: T: 5 R: 30 S: 14
8. Historic name (if known): Unknown		9. Present/other name (if known): Unknown	
10. Ownership: <input checked="" type="checkbox"/> Private <input type="checkbox"/> Public		11. Historic use (if known): Domestic: Single Dwelling	11. Current use: Domestic: Single Dwelling

### ARCHITECTURAL INFORMATION

12. Category of property: <input checked="" type="checkbox"/> building(s) <input type="checkbox"/> site <input type="checkbox"/> structure <input type="checkbox"/> object	19. Chimney placement: Front Slope, Offset Left & Right	26. Outbuildings (list, describe in box 26 cont): Garage
13. Architectural style or vernacular type: Colonial Revival/Cape Cod	20. Structural system: Wood Frame	
14. Plan shape: Square or Rectangle	21. Ext. wall cladding: Stucco	
15. No. of stories: 1 1/2	22. Foundation material: Stone	
16. No. of bays (1 <sup>st</sup> floor): 6	23. Basement type: Unknown	
17. Roof type: Medium Gable	24. Front porch type: Verandah	27. Changes: <input type="checkbox"/> Addition(s) Date(s): <input type="checkbox"/> Altered Date(s): <input type="checkbox"/> Moved Date(s): <input type="checkbox"/> Other Date(s): Endangered by:
18. Roof material: Sheet Metal	25. Acreage (rural): Visible from public road? <input type="checkbox"/>	
28. Further description of building features and associated resources on continuation page. <input checked="" type="checkbox"/>		

### HISTORICAL DATA

29. Construction date: Ca. 1925	32. Architect: Unknown	35. Previously surveyed? <input type="checkbox"/> Survey name:
30. Significant date/period: Ca. 1925	33. Builder: Unknown	36. On National Register? <input type="checkbox"/> indiv. <input type="checkbox"/> district Nomination:
31. Area(s) of significance: Architecture	34. Original or significant owner: Benjamin R & Margaret Brinkopp	37. National Register eligible? <input type="checkbox"/> individually eligible <input type="checkbox"/> district potential
38. History and significance on continuation page. <input type="checkbox"/>		
39. Sources of information on continuation page. <input checked="" type="checkbox"/>		

### OTHER:

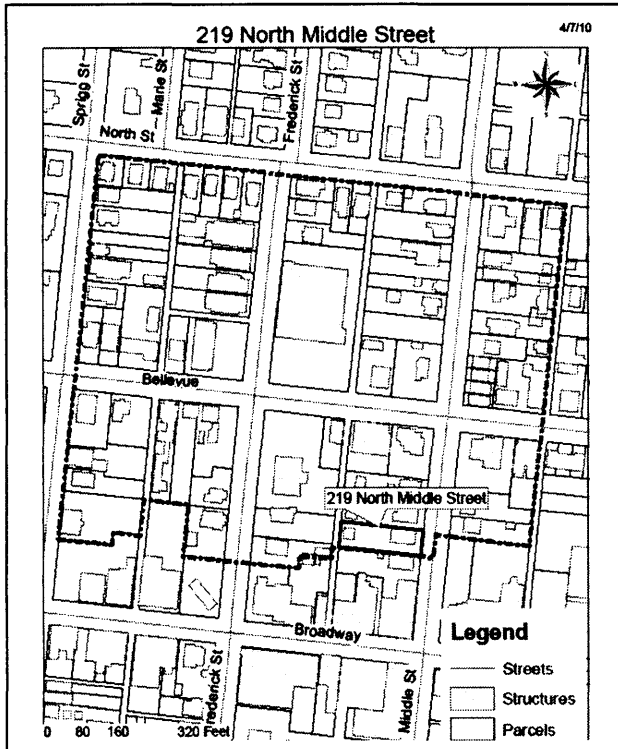
40. Current owner/address: Shalon Barber and Shane Williams 219 N. Middle Street Cape Girardeau, MO	41. Form prepared by (name and organization): Stephanie Baedke, Jason Phinney, and Southeast Missouri State University	42. Survey date: Spring 2010
		43. Date of revisions: N/A

### FOR SHPO USE:

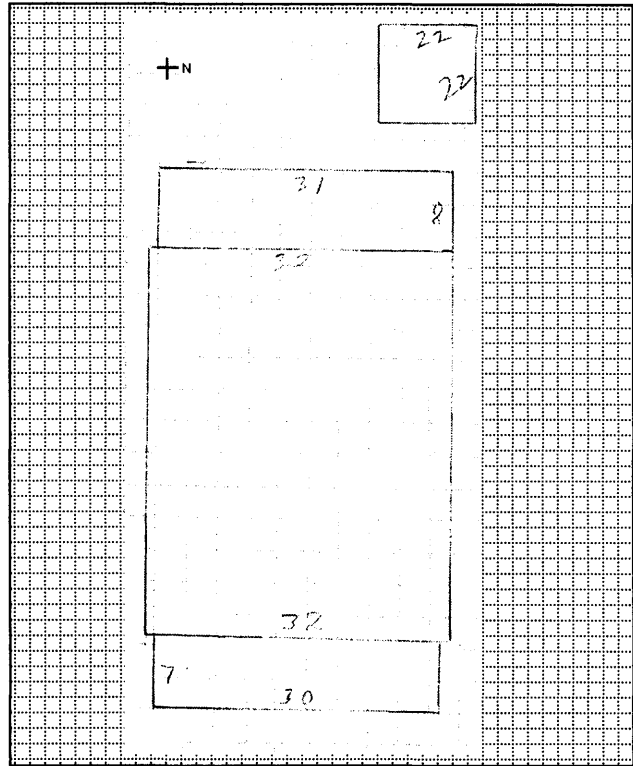
Date entered in inventory:	Level of survey <input type="checkbox"/> reconnaissance <input type="checkbox"/> intensive	Additional research needed? <input type="checkbox"/> yes <input type="checkbox"/> no
National Register Status: <input type="checkbox"/> listed <input type="checkbox"/> in listed district Name: <input type="checkbox"/> pending listing <input type="checkbox"/> eligible (individually) <input type="checkbox"/> eligible (district) <input type="checkbox"/> not eligible <input type="checkbox"/> not determined	Other:	



Location Map (include north arrow):




Site Map/plan (include north arrow):











# ARCHITECTURAL/HISTORIC INVENTORY FORM

1. Survey No. CGSEA002-054		2. Survey name: N. Sprigg-N. Middle Survey	
3. County: Cape Girardeau		4. Address: 222 Middle Street	
5. City: Cape Girardeau	Vicinity: <input type="checkbox"/>	6. UTM: 16/276361/4131936	7. Township/Range/Section: T: 30 R: 14 S: 5
8. Historic name (if known): N/A		9. Present/other name (if known): N/A	
10. Ownership: <input checked="" type="checkbox"/> Private <input type="checkbox"/> Public		11. Historic use (if known): Domestic: Single Dwelling	11. Current use: Domestic: Single Dwelling

## ARCHITECTURAL INFORMATION

12. Category of property: <input checked="" type="checkbox"/> building(s) <input type="checkbox"/> site <input type="checkbox"/> structure <input type="checkbox"/> object	19. Chimney placement: None	26. Outbuildings (list, describe in box 26 con't): Shed
13. Architectural style or vernacular type: Modern	20. Structural system: Unknown	
14. Plan shape: Square	21. Ext. wall cladding: Brick	
15. No. of stories: 1	22. Foundation material: Concrete	
16. No. of bays (1 <sup>st</sup> floor): 3	23. Basement type: Unknown	27. Changes: N/A <input type="checkbox"/> Addition(s) Date(s): <input type="checkbox"/> Altered Date(s): <input type="checkbox"/> Moved Date(s): <input type="checkbox"/> Other Date(s): Endangered by:
17. Roof type: Side Gable	24. Front porch type: Stoop	
18. Roof material: Asphalt Shingle	25. Acreage (rural): Visible from public road? <input type="checkbox"/>	
28. Further description of building features and associated resources on continuation page. <input checked="" type="checkbox"/>		

## HISTORICAL DATA


29. Construction date: Circa 1930	32. Architect: Unknown	35. Previously surveyed? <input type="checkbox"/> Survey name:
30. Significant date/period: Circa 1930	33. Builder: Unknown	36. On National Register? <input type="checkbox"/> indiv. <input type="checkbox"/> district Nomination:
31. Area(s) of significance: Architecture	34. Original or significant owner: Geraldine Harnes	37. National Register eligible? <input checked="" type="checkbox"/> individually eligible <input type="checkbox"/> district potential
38. History and significance on continuation page. <input type="checkbox"/>		
39. Sources of information on continuation page. <input checked="" type="checkbox"/>		

## OTHER:

40. Current owner/address: Corona Harper 17 S. Lorimier Cape I	41. Form prepared by (name and organization): Kelly Owens and Natalie Wiseman Southeast Missouri State University Historic Preservation Program	42. Survey date: Spring 2010
		43. Date of revisions:

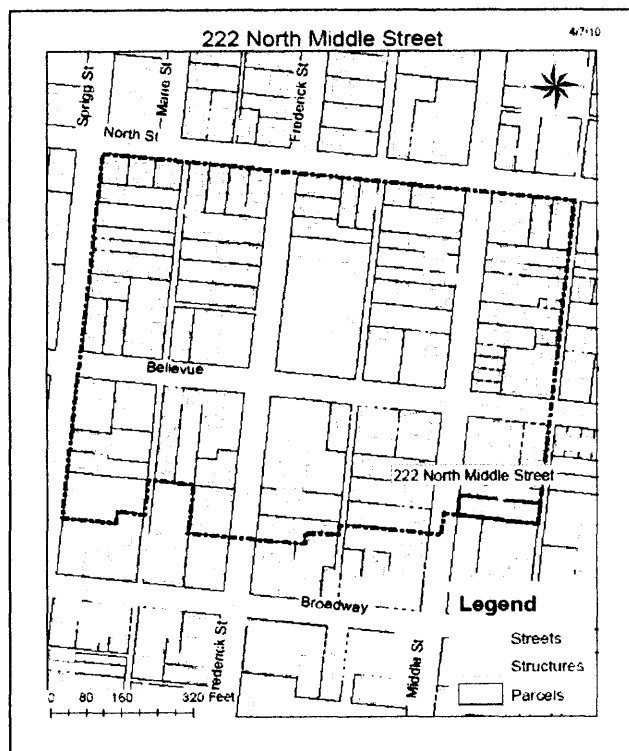
## FOR SHPO USE:

Date entered in inventory:	Level of survey <input type="checkbox"/> reconnaissance <input type="checkbox"/> intensive	Additional research needed? <input type="checkbox"/> yes <input type="checkbox"/> no
National Register Status: <input type="checkbox"/> listed <input type="checkbox"/> in listed district Name: <input type="checkbox"/> pending listing <input type="checkbox"/> eligible (individually) <input type="checkbox"/> eligible (district) <input type="checkbox"/> not eligible <input type="checkbox"/> not determined	Other:	

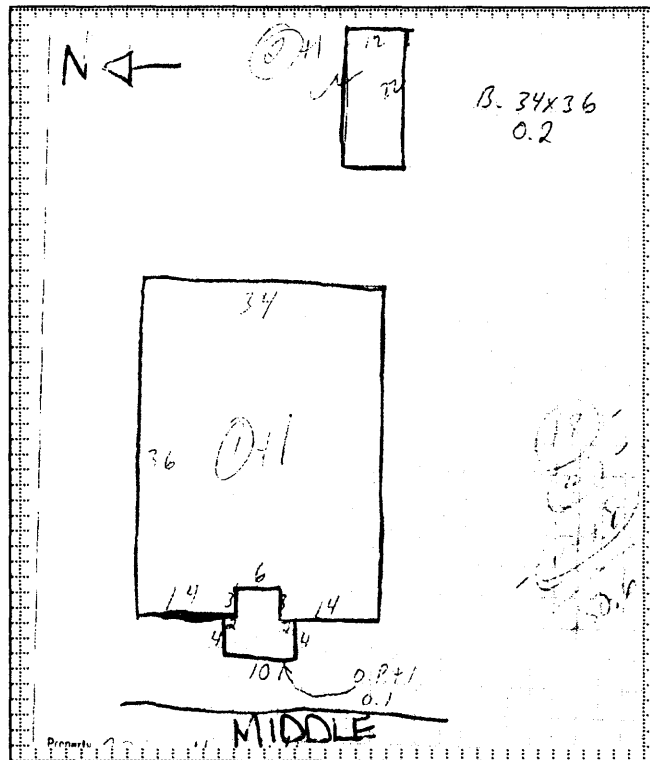


# ARCHITECTURAL/HISTORIC INVENTORY FORM

Location Map (include north arrow):



Site Map/plan (include north arrow):



## ADDITIONAL INFORMATION:

26. (cont.) Description of environment and outbuildings.

Building is located in Cape Girardeau, MO near the Southeast Missouri State University campus and the United States Post Office. The building sits on a long, narrow lot facing west toward N. Middle Street. It is located in a residential area, characterized by an abundance of apartment buildings. An alley runs behind the property, providing access to the one outbuilding located on the rear of the lot. The outbuilding is a metal shed/garage with a gable roof.

28. (cont.) Further description of important architectural features.

This one-story, Cape Cod style building is constructed out of brick on a slab concrete foundation. The roof is fairly steeply pitched, with a side gable and asphalt shingles. The façade is comprised of three bays, with the recessed, arched door (with arched lintel) in the center, flanked by windows on either side. The windows, including the two on the north and south elevations and the back of the building, are vinyl one-over-one double hung sash windows. The building has a slab porch with wrought iron railings.


38. (cont.) History and significance.

N/A

39 (cont.) Sources of information:

*Sanborn Fire Insurance Map*; Cape Girardeau, MO. Sanborn Fire Insurance Company. 1923, 1931.  
*Tax Form*, Cape County Assessor's Office, Jackson, Missouri.



**ARCHITECTURAL/HISTORIC INVENTORY FORM**

1. Survey No. CGSEA 002-056		2. Survey name: N. Sprigg-N. Middle	
3. County: Cape Girardeau		4. Address: 227 N. Middle Street	
5. City: Cape Girardeau	Vicinity: <input type="checkbox"/>	6. UTM: 16/0276349/4131935	7. Township/Range/Section: T: 5 R: 30 S: 14
8. Historic name (if known): Unknown		9. Present/other name (if known): Unknown	
10. Ownership: <input checked="" type="checkbox"/> Private <input type="checkbox"/> Public		11. Historic use (if known): Domestic	11. Current use: Domestic: Single Dwelling

**ARCHITECTURAL INFORMATION**

12. Category of property: <input checked="" type="checkbox"/> building(s) <input type="checkbox"/> site <input type="checkbox"/> structure <input type="checkbox"/> object	19. Chimney placement: Unknown	26. Outbuildings (list, describe in box 26 cont): Garage
13. Architectural style or vernacular type:	20. Structural system: Frame	
14. Plan shape: T	21. Ext. wall cladding: Brick	
15. No. of stories: 2	22. Foundation material: Stone	
16. No. of bays (1 <sup>st</sup> floor): 7	23. Basement type: Partial	
17. Roof type: Medium Gable with Offset Side Gable	24. Front porch type: Closed	27. Changes: <input type="checkbox"/> Addition(s) Date(s): <input type="checkbox"/> Altered Date(s): <input type="checkbox"/> Moved Date(s): <input type="checkbox"/> Other Date(s): Endangered by:
18. Roof material: Asbestos Shingle	25. Acreage (rural): Visible from public road? <input type="checkbox"/>	
28. Further description of building features and associated resources on continuation page. <input checked="" type="checkbox"/>		

**HISTORICAL DATA**

29. Construction date: Ca. 1940	32. Architect: Unknown	35. Previously surveyed? <input type="checkbox"/> Survey name:
30. Significant date/period: 1940	33. Builder: Unknown	36. On National Register? <input type="checkbox"/> indiv. <input type="checkbox"/> district Nomination:
31. Area(s) of significance: Architecture	34. Original or significant owner: Louis & Paul Brinkopp	37. National Register eligible? <input type="checkbox"/> individually eligible <input type="checkbox"/> district potential
38. History and significance on continuation page. <input type="checkbox"/>		
39. Sources of information on continuation page. <input checked="" type="checkbox"/>		


**OTHER:**

40. Current owner/address: Christopher Oberle 1700 Bertling St Cape Girardeau, MO 63701	41. Form prepared by (name and organization): Stephanie Baedke, Jason Phinney, and Southeast Missouri State University	42. Survey date: Spring 2010
		43. Date of revisions: N/A

**FOR SHPO USE:**

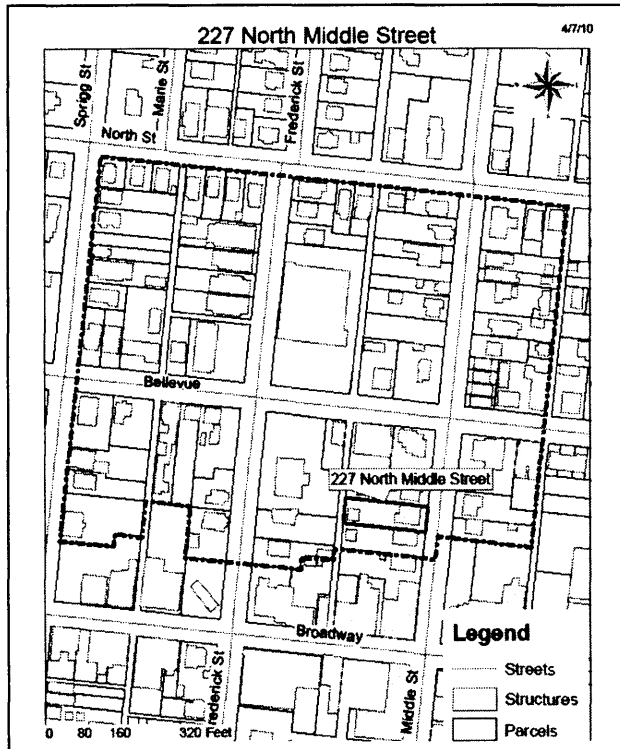
Date entered in inventory:	Level of survey <input type="checkbox"/> reconnaissance <input type="checkbox"/> intensive	Additional research needed? <input type="checkbox"/> yes <input type="checkbox"/> no
National Register Status: <input type="checkbox"/> listed <input type="checkbox"/> in listed district Name: <input type="checkbox"/> pending listing <input type="checkbox"/> eligible (individually) <input type="checkbox"/> eligible (district) <input type="checkbox"/> not eligible <input type="checkbox"/> not determined	Other:	



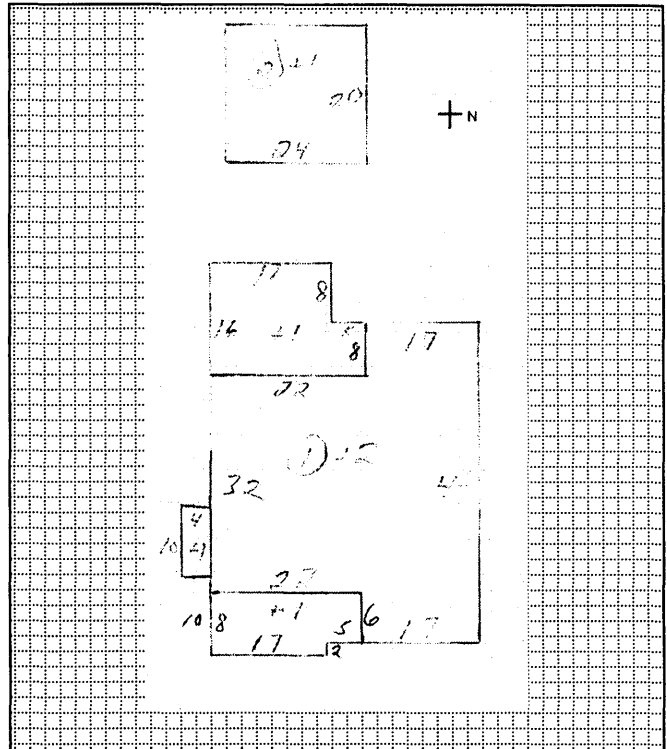


## ARCHITECTURAL/HISTORIC INVENTORY FORM

Location Map (include north arrow):



Site Map/plan (include north arrow):



### ADDITIONAL INFORMATION:

26. (cont.) Description of environment and outbuildings.

Building is situated near downtown Cape Girardeau, Missouri, Southeast Missouri State University, and the U.S. Post Office. A Garage is located in the back lawn of the building. It is situated in a residential area as there are dwelling surrounding the building.

28. (cont.) Further description of important architectural features.


This two-story building has multiple influences and is very decorated and colorful. Two side-by-side one-over-one double hung windows with a curved arch above are located on the side gable and a continued span of multi-pane double hung windows left of the entryway. Located to the left and right of the continued span of windows are doubled pilasters of blue and orange color. There are four small arches over the doorway and the door is decorated with a single pilaster to the left and right. The roof is Medium Gable with an offset gable to the right, both made of asbestos shingle.

38. (cont.) History and significance.

39 (cont.). Sources of information:

Cape Girardeau County Tax Assessor  
1893, 1900, 1908, 1915, 1923, 1931 Sanborn Maps





# ARCHITECTURAL/HISTORIC INVENTORY FORM

1. Survey No. CGSEA002-053		2. Survey name: N. Sprigg-N. Middle Survey	
3. County: Cape Girardeau		4. Address: 230 and 234 Middle Street	
5. City: Cape Girardeau	Vicinity: <input type="checkbox"/>	6. UTM: 16/276360/4131952	7. Township/Range/Section: T: 30 R: 14 S: 5
8. Historic name (if known): N/A		9. Present/other name (if known): N/A	
10. Ownership: <input checked="" type="checkbox"/> Private <input type="checkbox"/> Public		11. Historic use (if known): Domestic	11. Current use: Domestic: Multi-Dwelling

## ARCHITECTURAL INFORMATION

12. Category of property: <input checked="" type="checkbox"/> building(s) <input type="checkbox"/> site <input type="checkbox"/> structure <input type="checkbox"/> object	19. Chimney placement: None	26. Outbuildings (list, describe in box 26 cont): N/A
13. Architectural style or vernacular type: Mission/Spanish Colonial Revival	20. Structural system: Masonry	
14. Plan shape: L	21. Ext. wall cladding: Brick with Stucco	
15. No. of stories: 1	22. Foundation material: Concrete	
16. No. of bays (1 <sup>st</sup> floor): 5	23. Basement type: None	
17. Roof type: Flat Shed	24. Front porch type: Slab	27. Changes: N/A <input type="checkbox"/> Addition(s) Date(s): <input type="checkbox"/> Altered Date(s): <input type="checkbox"/> Moved Date(s): <input type="checkbox"/> Other Date(s): Endangered by:
18. Roof material: Roll Comp.	25. Acreage (rural): Visible from public road? <input type="checkbox"/>	
28. Further description of building features and associated resources on continuation page. <input checked="" type="checkbox"/>		

## HISTORICAL DATA


29. Construction date: Circa 1930	32. Architect: Unknown	35. Previously surveyed? <input type="checkbox"/> Survey name:
30. Significant date/period: Circa 1930	33. Builder: Unknown	36. On National Register? <input type="checkbox"/> indiv. <input type="checkbox"/> district Nomination:
31. Area(s) of significance: Architecture	34. Original or significant owner: George Farrar	37. National Register eligible? <input checked="" type="checkbox"/> individually eligible <input type="checkbox"/> district potential
38. History and significance on continuation page. <input type="checkbox"/>		
39. Sources of information on continuation page. <input checked="" type="checkbox"/>		

## OTHER:

40. Current owner/address: Vaughn Prost	41. Form prepared by (name and organization): Kelly Owens and Natalie Wiseman Southeast Missouri State University Historic Preservation Program	42. Survey date: Spring 2010 43. Date of revisions:
--	--	--

## FOR SHPO USE:

Date entered in inventory:	Level of survey <input type="checkbox"/> reconnaissance <input type="checkbox"/> intensive	Additional research needed? <input type="checkbox"/> yes <input type="checkbox"/> no
National Register Status: <input type="checkbox"/> listed <input type="checkbox"/> in listed district Name: <input type="checkbox"/> pending listing <input type="checkbox"/> eligible (individually) <input type="checkbox"/> eligible (district) <input type="checkbox"/> not eligible <input type="checkbox"/> not determined	Other:	

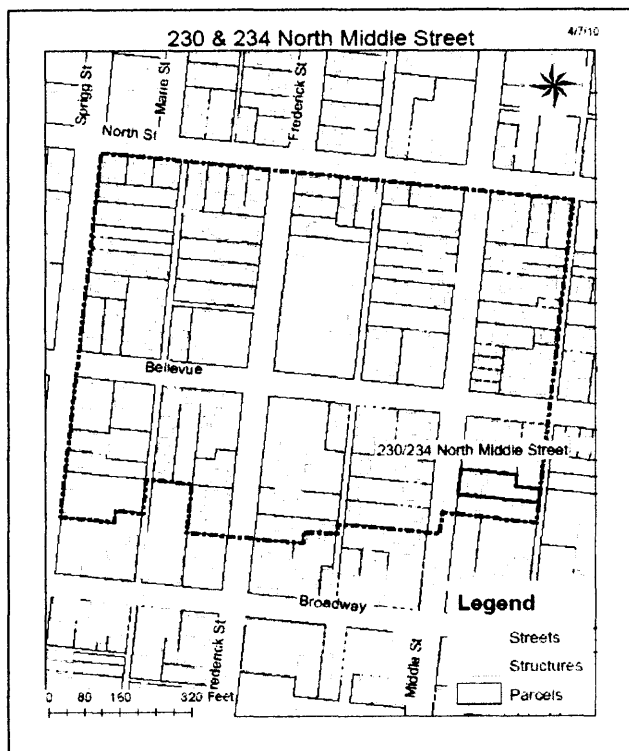


# ARCHITECTURAL/HISTORIC INVENTORY FORM

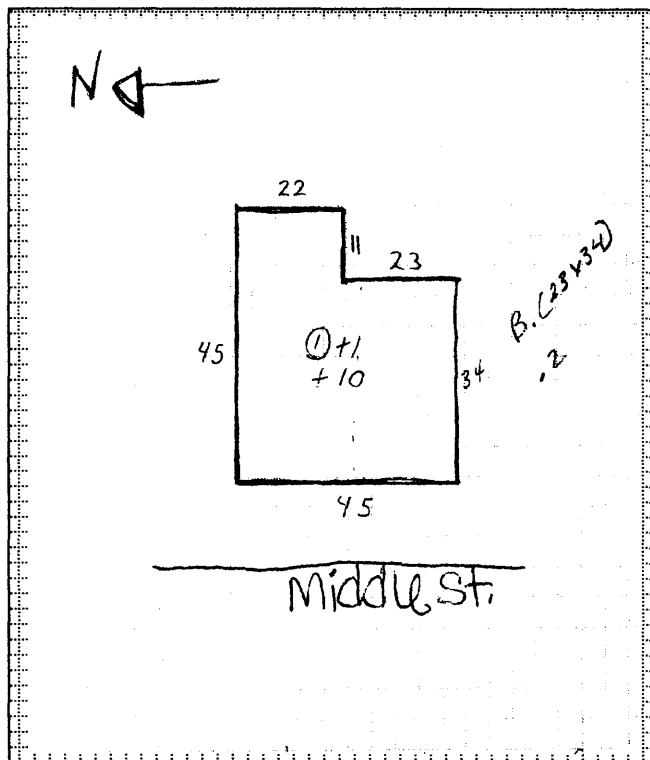
230 & 234 Middle St.

Survey no:

Location Map (include north arrow):



Site Map/plan (include north arrow):



## ADDITIONAL INFORMATION:

26. (cont.) Description of environment and outbuildings.

Building is located in Cape Girardeau, Missouri near the Southeast Missouri State University campus and the United States Post Office in a residential neighborhood characterized by older homes and an abundance of apartment buildings. The building sits on a long, narrow lot facing west toward N. Middle Street. A gravel alley runs behind the property, and a parking lot sits across from that. The north side of the rear of the property is bordered by a gravel parking lot as well.

28. (cont.) Further description of important architectural features.

This one-story, brick building has a white stucco finish and sits on a concrete foundation. The Mission/Spanish Colonial Revival style building has a flat roof bordered with parapet walls with clay tiles along the tops. There are two entrances on the façade, with windows in between and on the sides. The plain wooden doors are slightly recessed and have awnings over the tops, while the windows have arched, brick lintels over them. Some of the windows are double hung, sash windows with a multi-pane over single pane pattern, while a few others appear to be casement type windows. All of the windows are wood, suggesting they are original. Quoining adorns the corners of the building, as well as the edges of the doors and windows. The right entrance has a stoop type porch, while the other has no porch at all. Small chimneys can barely be seen in the rear part of the building over the top of the parapet walls.

38. (cont.) History and significance.

N/A


39 (cont.). Sources of information:

*Sanborn Fire Insurance Map*, Cape Girardeau, Cape Girardeau County, Sanborn Fire Insurance Company. 1915, 1923, 1931.

*Tax Form*, Cape County Assessor's Office, Jackson, Missouri.







## ARCHITECTURAL/HISTORIC INVENTORY FORM

1. Survey No. CGSEA 002-57		2. Survey name: N. Sprigg – N. Middle	
3. County: Cape Girardeau		4. Address: 233 N. Middle Street	
5. City: Cape Girardeau	Vicinity: <input type="checkbox"/>	6. UTM: 16/0276343/4131956	7. Township/Range/Section: T: 5 R: 30 S: 14
8. Historic name (if known): Unknown		9. Present/other name (if known): Unknown	
10. Ownership: <input checked="" type="checkbox"/> Private <input type="checkbox"/> Public		11. Historic use (if known): Domestic: Multiple Dwelling	11. Current use: Domestic: Multiple Dwelling

### ARCHITECTURAL INFORMATION

12. Category of property: <input checked="" type="checkbox"/> building(s) <input type="checkbox"/> site <input type="checkbox"/> structure <input type="checkbox"/> object	19. Chimney placement: Offset Left	26. Outbuildings (list, describe in box 26 con't): Shed Garage
13. Architectural style or vernacular type: Prairie Style	20. Structural system: Frame	
14. Plan shape: Square or T	21. Ext. wall cladding: Stone	
15. No. of stories: 2	22. Foundation material: Concrete	
16. No. of bays (1 <sup>st</sup> floor): 4	23. Basement type: Unknown	
17. Roof type: Low Hip	24. Front porch type: Platform	27. Changes: <input type="checkbox"/> Addition(s) Date(s): <input type="checkbox"/> Altered Date(s): <input type="checkbox"/> Moved Date(s): <input checked="" type="checkbox"/> Other Date(s): ca. 1908-1915 Endangered by:
18. Roof material: Asphalt Shingle	25. Acreage (rural): Visible from public road? <input type="checkbox"/>	
28. Further description of building features and associated resources on continuation page. <input checked="" type="checkbox"/>		

### HISTORICAL DATA

29. Construction date: Ca. 1908	32. Architect: Unknown	35. Previously surveyed? <input type="checkbox"/> Survey name: N/A
30. Significant date/period: 1908	33. Builder: Unknown	36. On National Register? <input type="checkbox"/> indiv. <input type="checkbox"/> district Nomination: N/A
31. Area(s) of significance: Architecture	34. Original or significant owner: Carl & Barbara Blanchard	37. National Register eligible? <input type="checkbox"/> individually eligible <input type="checkbox"/> district potential
38. History and significance on continuation page. <input type="checkbox"/>		
39. Sources of information on continuation page. <input checked="" type="checkbox"/>		

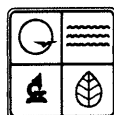
### OTHER:

40. Current owner/address: CMS Properties, Inc. PO Box 1151 Cape Girardeau, MO	41. Form prepared by (name and organization): Stephanie Baedke, Jason Phinney, and Southeast Missouri State University	42. Survey date: Spring 2010
		43. Date of revisions:

### FOR SHPO USE:

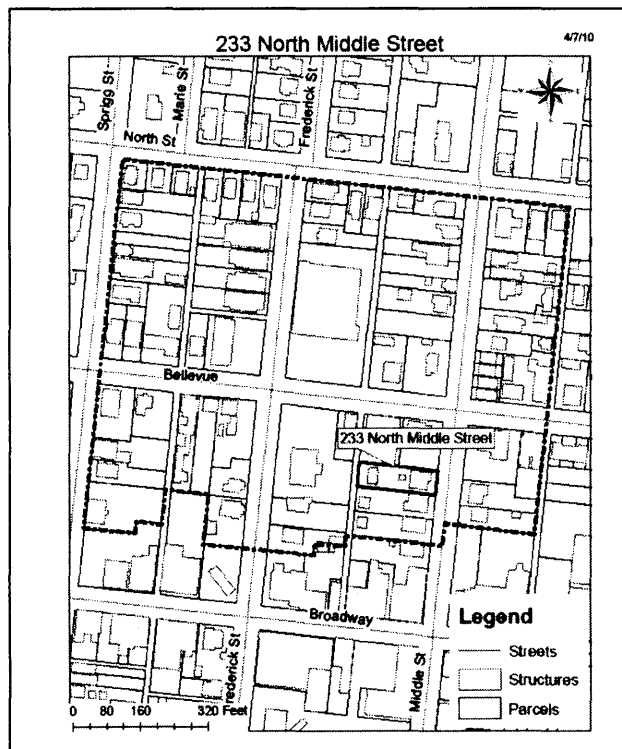
Date entered in inventory:	Level of survey <input type="checkbox"/> reconnaissance <input type="checkbox"/> intensive	Additional research needed? <input type="checkbox"/> yes <input type="checkbox"/> no
National Register Status: <input type="checkbox"/> listed <input type="checkbox"/> in listed district Name: <input type="checkbox"/> pending listing <input type="checkbox"/> eligible (individually) <input type="checkbox"/> eligible (district) <input type="checkbox"/> not eligible <input type="checkbox"/> not determined		

233 N Middle

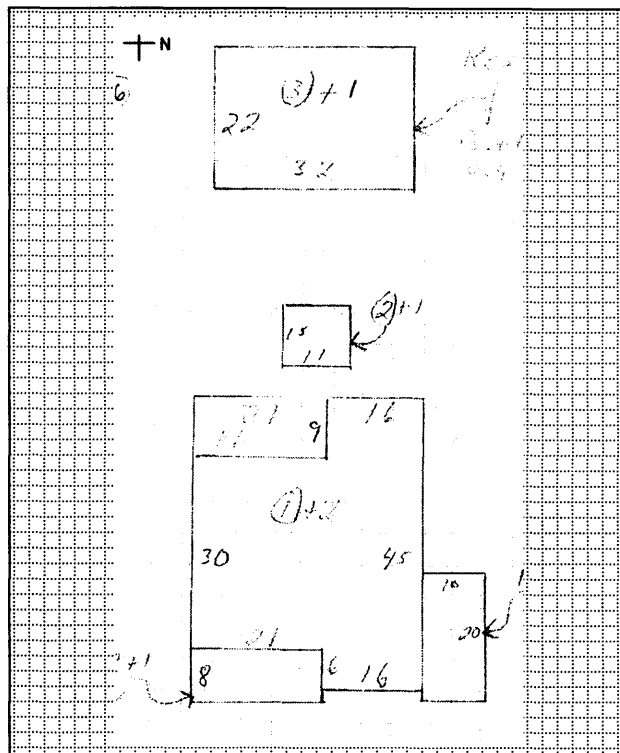


# ARCHITECTURAL/HISTORIC INVENTORY FORM

Location Map (include north arrow):



Site Map/plan (include north arrow):



## ADDITIONAL INFORMATION:

26. (cont.) Description of environment and outbuildings.

Building is situated near downtown Cape Girardeau, Missouri, near Southeast Missouri State University and the US Post Office. There is a small shed and a two-story garage with vinyl siding located in the rear of the lot. The garage is a three car and has apartment units above. The house is situated in a residential area with dwellings on either side of the structure. It faces east between Bellevue and Broadway.

28. (cont.) Further description of important architectural features.

Structure is a two-story, low hipped, asphalt shingle, rectangular shape building with random ashlar finish stone construction. Platform porch on left façade with two entrances, three windows located in between. Projecting pavilion on right side of façade with two centralized windows, second set located above first, repeated above set of three on left.

38. (cont.) History and significance.


39 (cont.). Sources of information:

Cape Girardeau County Tax Assessor  
1893, 1900, 1908, 1915, 1923, 1931 Sanborn Maps









## ARCHITECTURAL/HISTORIC INVENTORY FORM

1. Survey No. CGSEA 002-058		2. Survey name: N. Sprigg-N. Middle	
3. County: Cape Girardeau		4. Address: 239 N. Middle Street	
5. City: Cape Girardeau	Vicinity: <input type="checkbox"/>	6. UTM: 16/0276348/4131986	7. Township/Range/Section: T: 5 R: 30 S: 14
8. Historic name (if known): Unknown		9. Present/other name (if known): Unknown	
10. Ownership: <input checked="" type="checkbox"/> Private <input type="checkbox"/> Public		11. Historic use (if known): Dwelling	11. Current use: Domestic: Multiple Dwelling

### ARCHITECTURAL INFORMATION

12. Category of property: <input checked="" type="checkbox"/> building(s) <input type="checkbox"/> site <input type="checkbox"/> structure <input type="checkbox"/> object	19. Chimney placement: Offset Left	26. Outbuildings (list, describe in box 26 cont): N/A
13. Architectural style or vernacular type: Queen Anne	20. Structural system: Frame	
14. Plan shape: Not Applicable	21. Ext. wall cladding: Brick	
15. No. of stories: 3	22. Foundation material: Concrete Block	
16. No. of bays (1 <sup>st</sup> floor): 6	23. Basement type: Full	
17. Roof type: High Hip Roof	24. Front porch type: Open Porch	27. Changes: <input type="checkbox"/> Addition(s) Date(s): <input type="checkbox"/> Altered Date(s): <input type="checkbox"/> Moved Date(s): <input type="checkbox"/> Other Date(s): Endangered by:
18. Roof material: Asphalt Shingle	25. Acreage (rural): Visible from public road? <input type="checkbox"/>	
28. Further description of building features and associated resources on continuation page. <input checked="" type="checkbox"/>		

### HISTORICAL DATA


29. Construction date: 1904	32. Architect: Unknown	35. Previously surveyed? <input type="checkbox"/> Survey name:
30. Significant date/period: 1904	33. Builder: Unknown	36. On National Register? <input type="checkbox"/> indiv. <input type="checkbox"/> district Nomination:
31. Area(s) of significance: Architecture	34. Original or significant owner: Vince & Louise Chase	37. National Register eligible? <input type="checkbox"/> individually eligible <input type="checkbox"/> district potential
38. History and significance on continuation page. <input type="checkbox"/>		
39. Sources of information on continuation page. <input checked="" type="checkbox"/>		

### OTHER:

40. Current owner/address: Charles & Barbara Roberts 325 Arapaho Ln Cape Girardeau, MO 63701	41. Form prepared by (name and organization): Stephanie Baedke, Jason Phinney, and Southeast Missouri State University	42. Survey date: Spring 2010
		43. Date of revisions: N/A

### FOR SHPO USE:

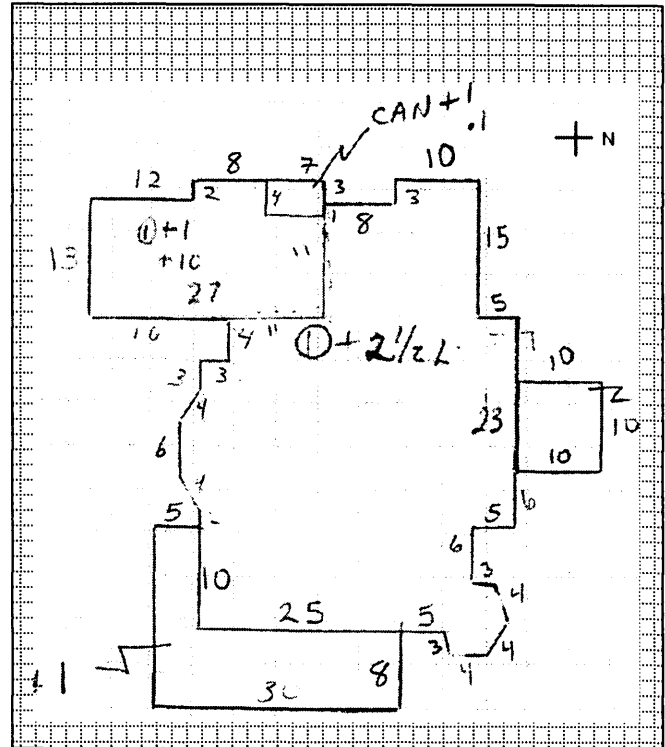
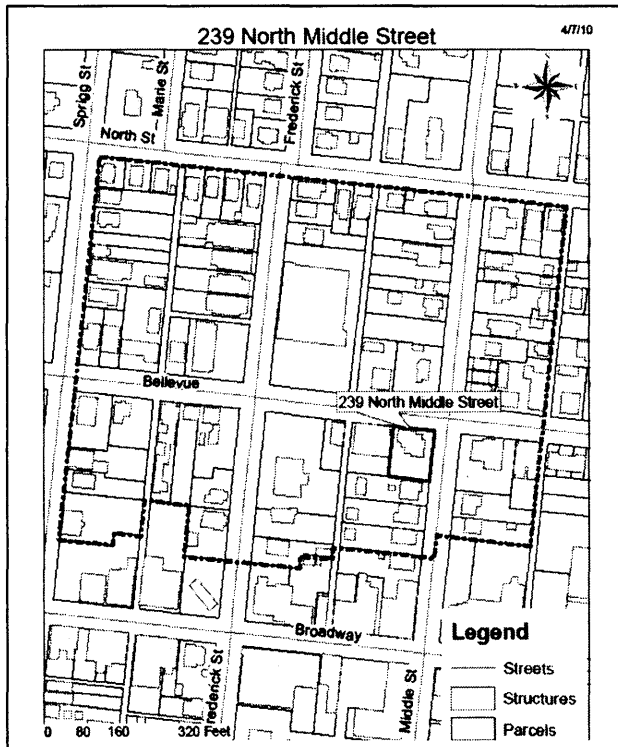
Date entered in inventory:	Level of survey <input type="checkbox"/> reconnaissance <input type="checkbox"/> intensive	Additional research needed? <input type="checkbox"/> yes <input type="checkbox"/> no
National Register Status: <input type="checkbox"/> listed <input type="checkbox"/> in listed district Name: <input type="checkbox"/> pending listing <input type="checkbox"/> eligible (individually) <input type="checkbox"/> eligible (district) <input type="checkbox"/> not eligible <input type="checkbox"/> not determined		



# ARCHITECTURAL/HISTORIC INVENTORY FORM

**Location Map (include north arrow):**

**Site Map/plan (include north arrow):**



**ADDITIONAL INFORMATION:**

26. (cont.) Description of environment and outbuildings.

Building is situated near downtown Cape Girardeau, Missouri. Setting is that of a small town. The building faces east toward Middle St. Setting is residential with single and multi-family housing located on the block. Building is surrounded on all sides by grassy lawn.

28. (cont.) Further description of important architectural features.


A three-story Queen Anne dwelling of brick construction and it sits on a concrete block foundation. The building has a full basement. The entrance on the façade has a one-story open porch with four evenly spaced brick columns and a triangular pediment directly above the entryway. A central staircase leads up to the entrance. The building has a high hip roof made of asphalt shingle with a dormer on the façade and a cross gable on both the left and right elevations. The chimney is offset left of the façade. There is a modern entrance on the bottom of the right elevation. Windows are double hung one-over-one and may be replacements. The building exterior has not been extensively altered but the interior has been converted into a multiple dwelling from a single dwelling.

38. (cont.) History and significance.

39 (cont.). Sources of information:

Cape Girardeau County Tax Assessor  
1893, 1900, 1908, 1915, 1923, 1931 Sanborn Maps.





# ARCHITECTURAL/HISTORIC INVENTORY FORM

1. Survey No. CGSEA002-052		2. Survey name: N. Sprigg- N. Middle Survey	
3. County: Cape		4. Address: 260 N. Middle Street/429 Bellevue Street	
5. City: Cape Girardeau	Vicinity: <input type="checkbox"/>	6. UTM: 16/276395/4132000	7. Township/Range/Section: T: 30 R: 14 S: 5
8. Historic name (if known): Walther's Funeral Home		9. Present/other name (if known): Unknown	
10. Ownership: <input checked="" type="checkbox"/> Private <input type="checkbox"/> Public		11. Historic use (if known): Funerary: Mortuary	11. Current use: Domestic: Multiple Dwelling

## ARCHITECTURAL INFORMATION

12. Category of property: <input checked="" type="checkbox"/> building(s) <input type="checkbox"/> site <input type="checkbox"/> structure <input type="checkbox"/> object	19. Chimney placement: Side Slope: Rear Right	26. Outbuildings (list, describe in box 26 con't): N/A
13. Architectural style or vernacular type: Colonial Revival	20. Structural system: Masonry	
14. Plan shape: Irregular	21. Ext. wall cladding: Brick	
15. No. of stories: 2	22. Foundation material: Concrete	
16. No. of bays (1 <sup>st</sup> floor): 3	23. Basement type: Unknown	27. Changes: <input checked="" type="checkbox"/> Addition(s) Date(s): Circa 1990 <input checked="" type="checkbox"/> Altered Date(s): Circa 1990 <input type="checkbox"/> Moved Date(s): <input type="checkbox"/> Other Date(s): Endangered by:
17. Roof type: Low Hip	24. Front porch type: Portico	
18. Roof material: Asphalt Shingle; Tar and Gravel	25. Acreage (rural): Visible from public road? <input type="checkbox"/>	
28. Further description of building features and associated resources on continuation page. <input checked="" type="checkbox"/>		

## HISTORICAL DATA

29. Construction date: Circa 1924	32. Architect: Unknown	35. Previously surveyed? <input type="checkbox"/> Survey name:
30. Significant date/period: Circa 1924	33. Builder: Unknown	36. On National Register? <input type="checkbox"/> indiv. <input type="checkbox"/> district Nomination:
31. Area(s) of significance: Architecture	34. Original or significant owner: Edna and Neil Grossheider	37. National Register eligible? <input type="checkbox"/> individually eligible <input type="checkbox"/> district potential
38. History and significance on continuation page. <input type="checkbox"/>		
39. Sources of information on continuation page. <input checked="" type="checkbox"/>		


## OTHER:

40. Current owner/address: Jerry and Myrte Malone	41. Form prepared by (name and organization): Kelly Owens and Natalie Wiseman Southeast Missouri State University Historic Preservation Program	42. Survey date: Spring 2010 43. Date of revisions: Spring 2010
--	--	--

## FOR SHPO USE:

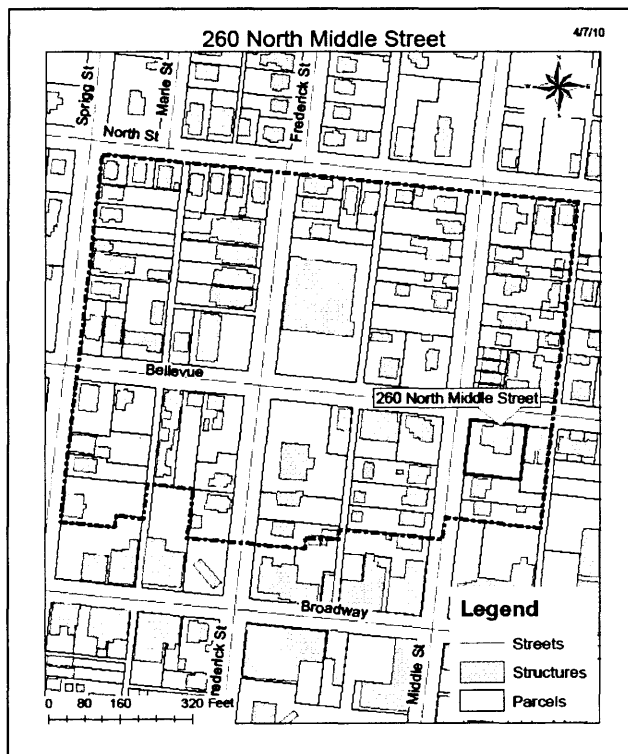
Date entered in inventory:	Level of survey <input type="checkbox"/> reconnaissance <input type="checkbox"/> intensive	Additional research needed? <input type="checkbox"/> yes <input type="checkbox"/> no
National Register Status: <input type="checkbox"/> listed <input type="checkbox"/> in listed district Name: <input type="checkbox"/> pending listing <input type="checkbox"/> eligible (individually) <input type="checkbox"/> eligible (district) <input type="checkbox"/> not eligible <input type="checkbox"/> not determined	Other:	



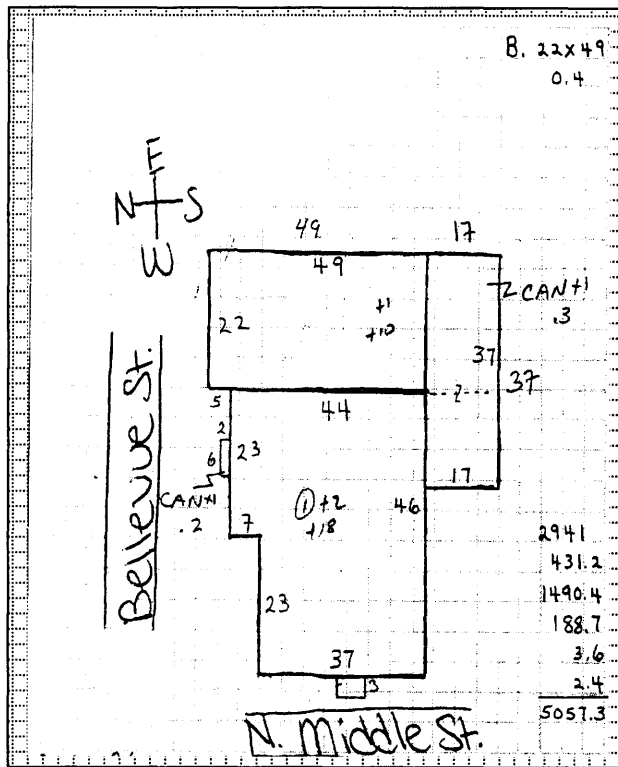


260 N. Middle

Location Map (include north arrow):



Site Map/plan (include north arrow):



### ADDITIONAL INFORMATION:

26. (cont.) Description of environment and outbuildings.

The building is located in Cape Girardeau, Missouri near the Southeast Missouri State University campus and the United States Post Office. The neighborhood is an older neighborhood characterized by an abundance of apartment buildings. The building faces west and is situated on a corner lot at the intersection of N. Middle and Bellevue Streets.

28. (cont.) Further description of important architectural features.

This two-story, Colonial Revival building is constructed out of brick on a concrete foundation. The low-pitched, hipped roof has asphalt shingles, wide overhanging eaves with brackets underneath, and a shed dormer on the southern elevation. The first floor of the façade has three bays, with the front door (with transom) in the center, flanked by a window on the left side and a fake door (which was put in place of a window) on the right. The window on the right is probably a replacement as well, having only the top half as a window. It looks like both were originally designed to be windows that extended all the way to the base of the building. Most of the windows are vinyl double hung, sash windows with a multi-pane over multi-pane design. Some windows on the southern elevation have been bricked in as well. Other architectural features include a tall chimney in the rear, right corner of the building, an extended car port on the southern elevation, quoining on the corners of the building, and a set of wrought iron stairs on the southern elevation that lead to a door on the second floor.


38. (cont.) History and significance.

N/A

39 (cont.). Sources of information:

*Sanborn Fire Insurance Map*, Cape Girardeau, Cape Girardeau County, Sanborn Fire Insurance Company. 1923, 1931.  
*Tax Form*, Cape County Assessor's Office, Jackson, Missouri.





# ARCHITECTURAL/HISTORIC INVENTORY FORM

1. Survey No. CGSEA002-045		2. Survey name: The N. Sprigg - N. Middle Survey	
3. County: Cape Girardeau		4. Address: 302 North Middle	
5. City: Cape Girardeau	Vicinity: <input type="checkbox"/>	6. UTM: 16/0276406/4132020	7. Township/Range/Section: T: 30 R: 14 S:05
8. Historic name (if known):		9. Present/other name (if known): The Malone House	
10. Ownership: <input checked="" type="checkbox"/> Private <input type="checkbox"/> Public		11. Historic use (if known): Domestic: Single Dwelling	11. Current use: Domestic: Single Dwelling

## ARCHITECTURAL INFORMATION

12. Category of property: <input checked="" type="checkbox"/> building(s) <input type="checkbox"/> site <input type="checkbox"/> structure <input type="checkbox"/> object	19. Chimney placement: right side exterior	26. Outbuildings (list, describe in box 26 con't): n/a
13. Architectural style or vernacular type: Craftsman Bungalow	20. Structural system: brick	
14. Plan shape: rectangle	21. Ext. wall cladding: brick	
15. No. of stories: 1 1/2	22. Foundation material: concrete	
16. No. of bays (1 <sup>st</sup> floor): 2	23. Basement type: full	27. Changes: <input type="checkbox"/> Addition(s) Date(s): <input type="checkbox"/> Altered Date(s): <input type="checkbox"/> Moved Date(s): <input type="checkbox"/> Other Date(s): Endangered by:
17. Roof type: gable	24. Front porch type: open	
18. Roof material: asbestos shingle	25. Acreage (rural): Visible from public road? <input checked="" type="checkbox"/>	
28. Further description of building features and associated resources on continuation page. <input checked="" type="checkbox"/>		

## HISTORICAL DATA

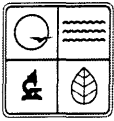
29. Construction date: ca. 1930	32. Architect: unknown	35. Previously surveyed? <input type="checkbox"/> Survey name:
30. Significant date/period: 1930	33. Builder: unknown	36. On National Register? <input type="checkbox"/> indiv. <input type="checkbox"/> district Nomination:
31. Area(s) of significance:	34. Original or significant owner: unknown	37. National Register eligible? <input type="checkbox"/> individually eligible <input type="checkbox"/> district potential
38. History and significance on continuation page. <input type="checkbox"/>		
39. Sources of information on continuation page. <input type="checkbox"/>		

## OTHER:

40. Current owner/address: Erin Malone 302 North Middle Cape Girardeau, MO	41. Form prepared by (name and organization): Melinda McCarthy Southeast Missouri State University	42. Survey date: Spring 2010
		43. Date of revisions:

## FOR SHPO USE:

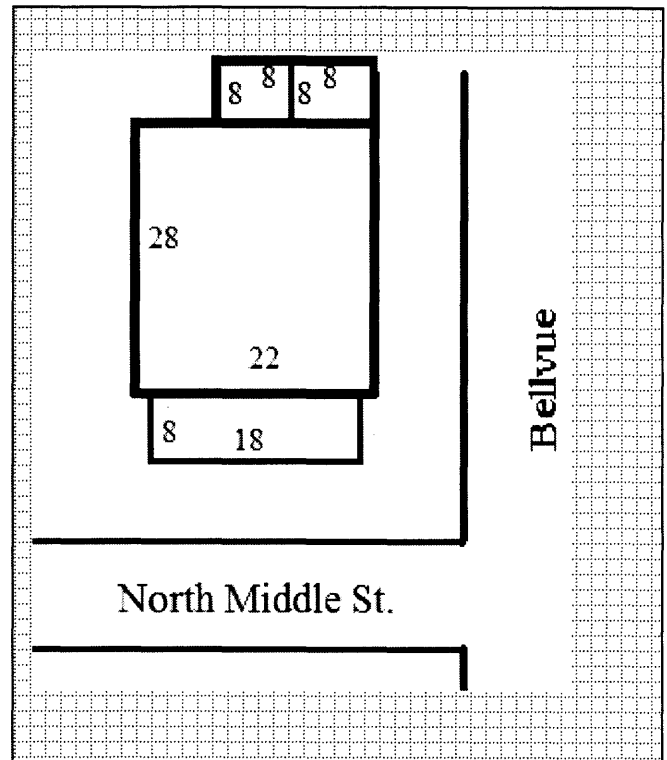
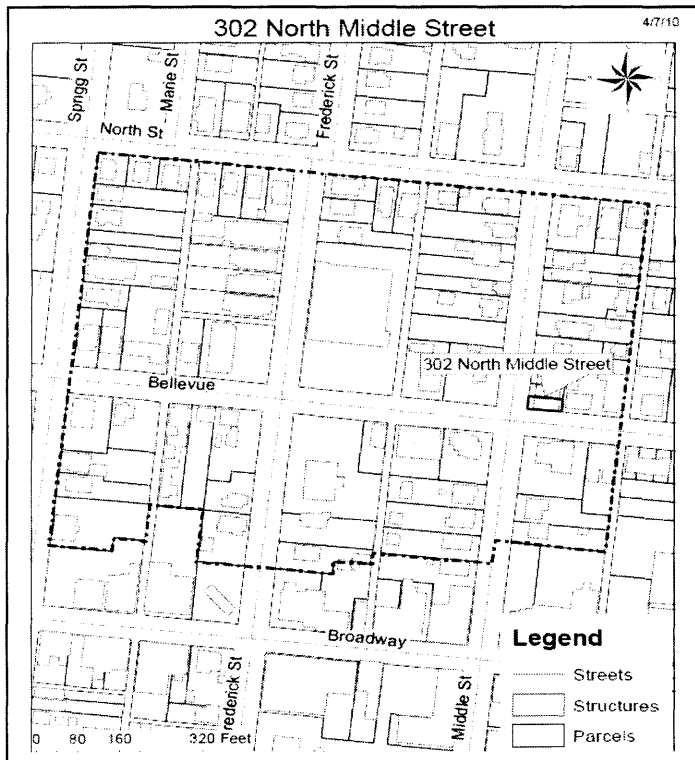
Date entered in inventory:	Level of survey <input type="checkbox"/> reconnaissance <input type="checkbox"/> intensive	Additional research needed? <input type="checkbox"/> yes <input type="checkbox"/> no
National Register Status: <input type="checkbox"/> listed <input type="checkbox"/> in listed district Name: <input type="checkbox"/> pending listing <input type="checkbox"/> eligible (individually) <input type="checkbox"/> eligible (district) <input type="checkbox"/> not eligible <input type="checkbox"/> not determined	Other:	



## ARCHITECTURAL/HISTORIC INVENTORY FORM

Location Map (include north arrow):

Site Map/plan (include north arrow):



### ADDITIONAL INFORMATION:

26. (cont.) Description of environment and outbuildings.

Building is situated in Cape Girardeau, Mo, near the downtown area and Southeast Missouri State University. The building sits on the northeastern corner of the intersection of Middle and Bellevue streets, but faces Middle. Setting is residential with some multi-family homes. Building sits in a row four of nearly identical tightly packed Craftsman Bungalows.

28. (cont.) Further description of important architectural features.

One and a half story brick Craftsman Bungalow. Sits on a concrete foundation. Steeply pitched roof is front gable with hipped dormers on north and south elevations. Dormers are shingled. Tall chimney is offset over north dormer. Facade features formed concrete appliqué above Palladian window. Open porch with pedestal support pillars resting on concrete.

38. (cont.) History and significance.


39 (cont.). Sources of information:

Cape Girardeau County Tax Assessor. <http://www.capecounty.us/Departments.aspx>

Sanborn Fire Insurance Maps; Cape Girardeau, Cape Girardeau County, MO Sanborn Fire Insurance Company. 1900, 1908, 1915, 1923, 1931.







# ARCHITECTURAL/HISTORIC INVENTORY FORM

1. Survey No. CGSEA002-044		2. Survey name: The N. Sprigg - N. Middle Survey	
3. County: Cape Girardeau		4. Address: 304 North Middle	
5. City: Cape Girardeau	Vicinity: <input type="checkbox"/>	6. UTM: 16/0276400/4132036	7. Township/Range/Section: T: 30 R: 14 S: 05
8. Historic name (if known):		9. Present/other name (if known): The Ganim House	
10. Ownership: <input checked="" type="checkbox"/> Private <input type="checkbox"/> Public		11. Historic use (if known): Domestic: Single Dwelling	11. Current use: Domestic: Single Dwelling

## ARCHITECTURAL INFORMATION

12. Category of property: <input checked="" type="checkbox"/> building(s) <input type="checkbox"/> site <input type="checkbox"/> structure <input type="checkbox"/> object	19. Chimney placement: right side exterior	26. Outbuildings (list, describe in box 26 cont): n/a
13. Architectural style or vernacular type: Craftsman Bungalow	20. Structural system: brick	
14. Plan shape: rectangle	21. Ext. wall cladding: brick	
15. No. of stories: 1 1/2	22. Foundation material: concrete	
16. No. of bays (1 <sup>st</sup> floor): 2	23. Basement type: full	27. Changes: <input type="checkbox"/> Addition(s) Date(s): <input type="checkbox"/> Altered Date(s): <input type="checkbox"/> Moved Date(s): <input type="checkbox"/> Other Date(s): Endangered by:
17. Roof type: gable	24. Front porch type: open	
18. Roof material: asbestos shingle	25. Acreage (rural): Visible from public road? <input checked="" type="checkbox"/>	
28. Further description of building features and associated resources on continuation page. <input checked="" type="checkbox"/>		

## HISTORICAL DATA


29. Construction date: ca. 1930	32. Architect: unknown	35. Previously surveyed? <input type="checkbox"/> Survey name:
30. Significant date/period: 1930	33. Builder: unknown	36. On National Register? <input type="checkbox"/> indiv. <input type="checkbox"/> district Nomination:
31. Area(s) of significance:	34. Original or significant owner: unknown	37. National Register eligible? <input type="checkbox"/> individually eligible <input type="checkbox"/> district potential
38. History and significance on continuation page. <input type="checkbox"/>		
39. Sources of information on continuation page. <input type="checkbox"/>		

## OTHER:

40. Current owner/address: Donald Ganim 304 North Middle Cape Girardeau, MO	41. Form prepared by (name and organization): Melinda McCarthy Southeast Missouri State University	42. Survey date: Spring 2010
		43. Date of revisions:

## FOR SHPO USE:

Date entered in inventory:	Level of survey <input type="checkbox"/> reconnaissance <input type="checkbox"/> intensive	Additional research needed? <input type="checkbox"/> yes <input type="checkbox"/> no
----------------------------	---	---



# ARCHITECTURAL/HISTORIC INVENTORY FORM

National Register Status:

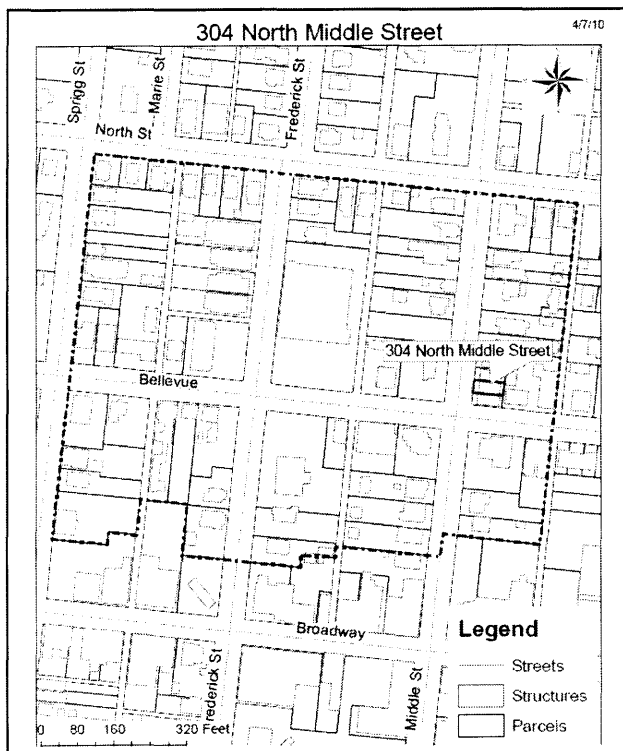
☐ listed ☐ in listed district

Name:

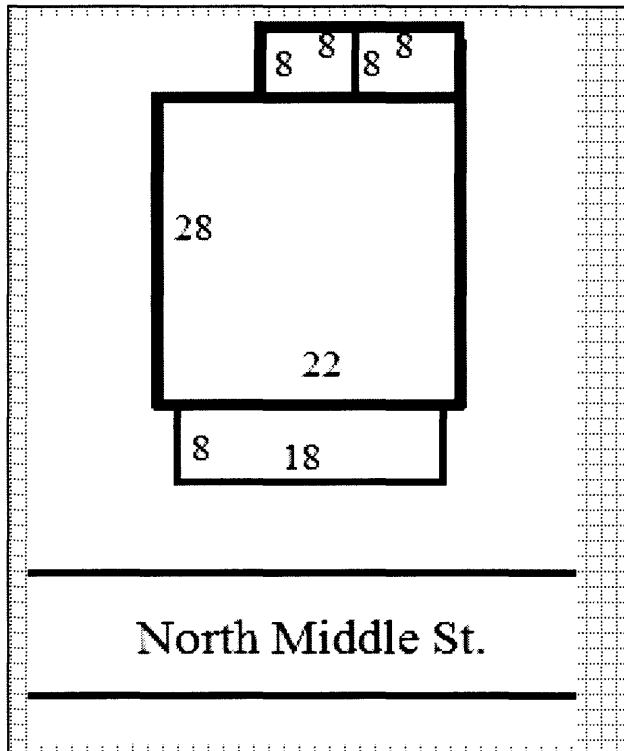
☐ pending listing ☐ eligible (individually)  
☐ eligible (district) ☐ not eligible  
☐ not determined

Other:

Location Map (include north arrow):



Site Map/plan (include north arrow):



## ADDITIONAL INFORMATION:

26. (cont.) Description of environment and outbuildings.

Building is situated in Cape Girardeau, Mo, near the downtown area and Southeast Missouri State University. The building sits on Middle St. facing west. Setting is residential with some multi-family homes. Building sits in a row of four nearly identical tightly packed Craftsman Bungalows.

28. (cont.) Further description of important architectural features.

One and a half story brick Craftsman Bungalow. Sits on a concrete foundation. Steeply pitched roof is front gable with hipped dormers on north and south elevations. Dormers are shingled. Tall chimney is offset over north dormer. Facade features formed concrete appliqué above Palladian window. Open porch with pedestal support pillars resting on concrete.

38. (cont.) History and significance.


39 (cont.). Sources of information:

Cape Girardeau County Tax Assessor. <http://www.capecounty.us/Departments.aspx>

Sanborn Fire Insurance Maps; Cape Girardeau, Cape Girardeau County, MO Sanborn Fire Insurance Company. 1900, 1908, 1915, 1923, 1931.







# ARCHITECTURAL/HISTORIC INVENTORY FORM

1. Survey No. CGSEA002-043		2. Survey name: The N. Sprigg - N. Middle Survey	
3. County: Cape Girardeau		4. Address: 306 North Middle	
5. City: Cape Girardeau	Vicinity: <input type="checkbox"/>	6. UTM: 16/0276403/4132040	7. Township/Range/Section: T: 30 R: 14 S: 05
8. Historic name (if known):		9. Present/other name (if known): The Shain House	
10. Ownership: <input checked="" type="checkbox"/> Private <input type="checkbox"/> Public		11. Historic use (if known): Domestic: Single Dwelling	11. Current use: Domestic: Single Dwelling

## ARCHITECTURAL INFORMATION

12. Category of property: <input checked="" type="checkbox"/> building(s) <input type="checkbox"/> site <input type="checkbox"/> structure <input type="checkbox"/> object	19. Chimney placement: offset right	26. Outbuildings (list, describe in box 26 con't): n/a
13. Architectural style or vernacular type: Craftsman Bungalow	20. Structural system: brick	
14. Plan shape: rectangular	21. Ext. wall cladding: brick	
15. No. of stories: 1 1/2	22. Foundation material: concrete	
16. No. of bays (1 <sup>st</sup> floor): 2	23. Basement type: full	27. Changes: <input type="checkbox"/> Addition(s) Date(s): <input type="checkbox"/> Altered Date(s): <input type="checkbox"/> Moved Date(s): <input type="checkbox"/> Other Date(s): Endangered by:
17. Roof type: front gable	24. Front porch type: veranda	
18. Roof material: asphalt shingle	25. Acreage (rural): Visible from public road? <input checked="" type="checkbox"/>	
28. Further description of building features and associated resources on continuation page. <input checked="" type="checkbox"/>		

## HISTORICAL DATA

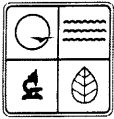
29. Construction date: Ca. 1930	32. Architect: unknown	35. Previously surveyed? <input type="checkbox"/> Survey name:
30. Significant date/period: n/a	33. Builder: unknown	36. On National Register? <input type="checkbox"/> indiv. <input type="checkbox"/> district Nomination:
31. Area(s) of significance: n/a	34. Original or significant owner: unknown	37. National Register eligible? <input type="checkbox"/> individually eligible <input type="checkbox"/> district potential
38. History and significance on continuation page. <input type="checkbox"/>		
39. Sources of information on continuation page. <input checked="" type="checkbox"/>		

## OTHER:

40. Current owner/address: Nancy Shain 306 N. Middle Cape Girardeau, MO 63701	41. Form prepared by (name and organization): Melinda McCarthy Southeast Missouri State University	42. Survey date: Spring 2010
		43. Date of revisions:

## FOR SHPO USE:

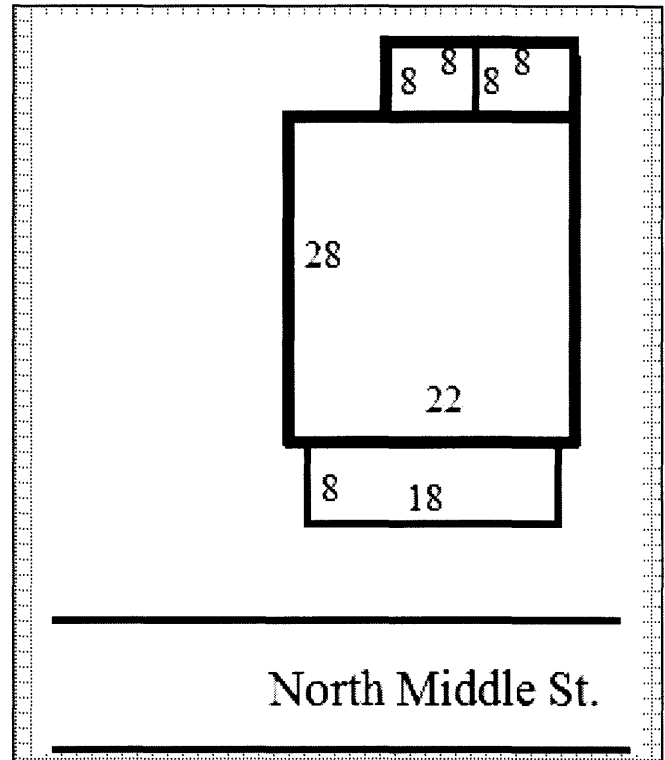
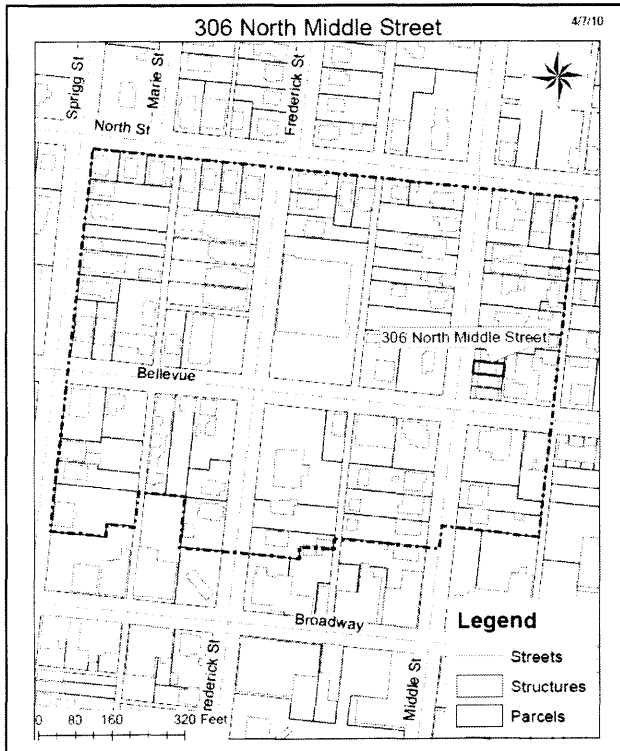
Date entered in inventory:	Level of survey <input type="checkbox"/> reconnaissance <input type="checkbox"/> intensive	Additional research needed? <input type="checkbox"/> yes <input type="checkbox"/> no
National Register Status: <input type="checkbox"/> listed <input type="checkbox"/> in listed district Name: <input type="checkbox"/> pending listing <input type="checkbox"/> eligible (individually) <input type="checkbox"/> eligible (district) <input type="checkbox"/> not eligible <input type="checkbox"/> not determined	Other:	



# ARCHITECTURAL/HISTORIC INVENTORY FORM

Location Map (include north arrow):

Site Map/plan (include north arrow):



## ADDITIONAL INFORMATION:

26. (cont.) Description of environment and outbuildings.

Building is situated in Cape Girardeau, Mo, near the downtown area and Southeast Missouri State University. The building sits on the northeastern corner of the intersection of Middle and Bellvue streets, but faces Middle. Setting is residential with some multi-family homes. Building sits in a row four of nearly identical tightly packed Craftsman Bungalows.

28. (cont.) Further description of important architectural features.

One and a half story brick Craftsman Bungalow. Sits on a concrete foundation. Steeply pitched roof is front gable with hipped dormers on north and south elevations. Dormers are shingled. Tall chimney is offset over north dormer. Facade features formed concrete appliqué above Palladian window. Open porch with pedestal support pillars resting on concrete.


38. (cont.) History and significance.

39 (cont.). Sources of information:

Cape Girardeau County Tax Assessor. <http://www.capecounty.us/Departments.aspx>

Sanborn Fire Insurance Maps; Cape Girardeau, Cape Girardeau County, MO Sanborn Fire Insurance Company. 1900, 1908, 1915, 1923, 1931.





# ARCHITECTURAL/HISTORIC INVENTORY FORM

1. Survey No. CGSEA002-042		2. Survey name: The N. Sprigg - N. Middle Survey	
3. County: Cape Girardeau		4. Address: 308 North Middle	
5. City: Cape Girardeau	Vicinity: <input type="checkbox"/>	6. UTM: 16/0276409/4132020	7. Township/Range/Section: T: 30 R: 14 S:05
8. Historic name (if known):		9. Present/other name (if known): The Schneider House	
10. Ownership: <input checked="" type="checkbox"/> Private <input type="checkbox"/> Public		11. Historic use (if known): Domestic: Single Dwelling	11. Current use: Domestic: Single Dwelling

## ARCHITECTURAL INFORMATION

12. Category of property: <input checked="" type="checkbox"/> building(s) <input type="checkbox"/> site <input type="checkbox"/> structure <input type="checkbox"/> object	19. Chimney placement: offset right	26. Outbuildings (list, describe in box 26 con't): n/a
13. Architectural style or vernacular type: Craftsman Bungalow	20. Structural system: brick	
14. Plan shape: rectangle	21. Ext. wall cladding: brick	
15. No. of stories: 1 1/2	22. Foundation material: concrete	
16. No. of bays (1 <sup>st</sup> floor): 2	23. Basement type: full	27. Changes: <input type="checkbox"/> Addition(s) Date(s): <input type="checkbox"/> Altered Date(s): <input type="checkbox"/> Moved Date(s): <input type="checkbox"/> Other Date(s): Endangered by:
17. Roof type: Gable	24. Front porch type: open	
18. Roof material: asbestos shingle	25. Acreage (rural): Visible from public road? <input checked="" type="checkbox"/>	
28. Further description of building features and associated resources on continuation page. <input checked="" type="checkbox"/>		

## HISTORICAL DATA

29. Construction date: ca. 1930	32. Architect: unknown	35. Previously surveyed? <input type="checkbox"/> Survey name:
30. Significant date/period: 1930	33. Builder: unknown	36. On National Register? <input type="checkbox"/> indiv. <input type="checkbox"/> district Nomination:
31. Area(s) of significance:	34. Original or significant owner: Fred Schneider Sr.	37. National Register eligible? <input type="checkbox"/> individually eligible <input type="checkbox"/> district potential
38. History and significance on continuation page. <input type="checkbox"/>		
39. Sources of information on continuation page. <input checked="" type="checkbox"/>		

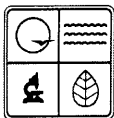
## OTHER:

40. Current owner/address: John Schneider	41. Form prepared by (name and organization): Melinda McCarthy Southeast Missouri State University	42. Survey date: Spring 2010
		43. Date of revisions:

## FOR SHPO USE:

Date entered in inventory:	Level of survey <input type="checkbox"/> reconnaissance <input type="checkbox"/> intensive	Additional research needed? <input type="checkbox"/> yes <input type="checkbox"/> no
National Register Status: <input type="checkbox"/> listed <input type="checkbox"/> in listed district Name: <input type="checkbox"/> pending listing <input type="checkbox"/> eligible (individually) <input type="checkbox"/> eligible (district) <input type="checkbox"/> not eligible <input type="checkbox"/> not determined	Other:	

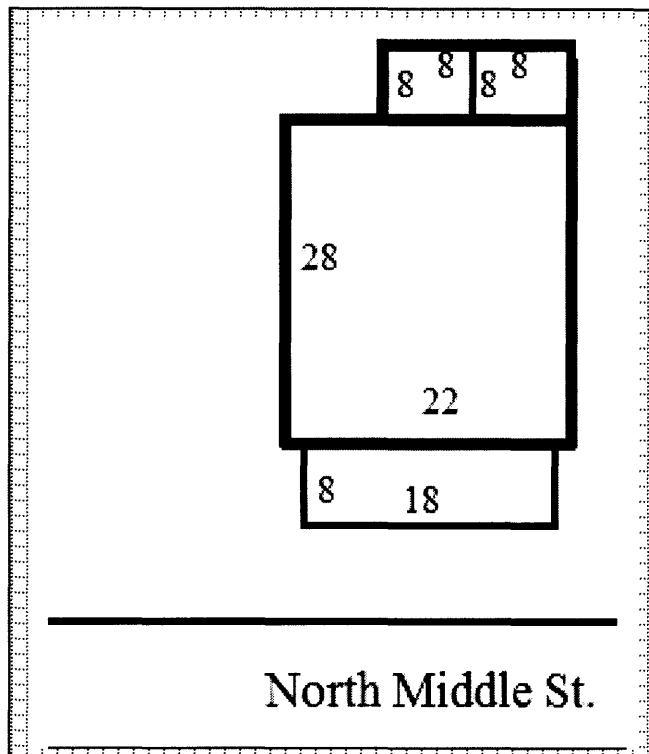
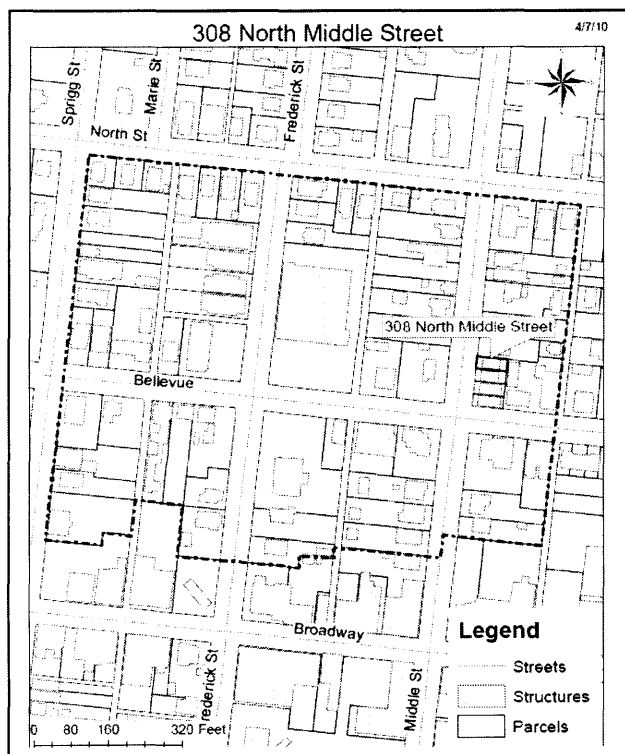




# ARCHITECTURAL/HISTORIC INVENTORY FORM

Location Map (include north arrow):

Site Map/plan (include north arrow):



## ADDITIONAL INFORMATION:

26. (cont.) Description of environment and outbuildings.

Building is situated in Cape Girardeau, Mo, near the downtown area and Southeast Missouri State University. The building sits on the northeastern corner of the intersection of Middle and Bellvue streets, but faces Middle. Setting is residential with some multi-family homes. Building sits in a row four of nearly identical tightly packed Craftsman Bungalows.

28. (cont.) Further description of important architectural features.

One and a half story brick Craftsman Bungalow. Sits on a concrete foundation. Steeply pitched roof is front gable with hipped dormers on north and south elevations. Dormers are shingled. Tall chimney is offset over north dormer. Facade features formed concrete appliqué above Palladian window. Open porch with pedestal support pillars resting on concrete.


38. (cont.) History and significance.

39 (cont.). Sources of information:

Cape Girardeau County Tax Assessor. <http://www.capecounty.us/Departments.aspx>

Sanborn Fire Insurance Maps; Cape Girardeau, Cape Girardeau County, MO Sanborn Fire Insurance Company. 1900, 1908, 1915, 1923, 1931.





# ARCHITECTURAL/HISTORIC INVENTORY FORM

1. Survey No. CGSEA002-041		2. Survey name: The N. Sprigg - N. Middle Survey	
3. County: Cape Girardeau		4. Address: 314 North Middle	
5. City: Cape Girardeau	Vicinity: <input type="checkbox"/>	6. UTM: 16/0276416/4132053	7. Township/Range/Section: T:31 R: 14 S:32
8. Historic name (if known):		9. Present/other name (if known): The Trust House	
10. Ownership: <input checked="" type="checkbox"/> Private <input type="checkbox"/> Public		11. Historic use (if known): Domestic: Single Dwelling	11. Current use: Domestic: Single Dwelling

## ARCHITECTURAL INFORMATION

12. Category of property: <input checked="" type="checkbox"/> building(s) <input type="checkbox"/> site <input type="checkbox"/> structure <input type="checkbox"/> object	19. Chimney placement: offset right	26. Outbuildings (list, describe in box 26 con't):
13. Architectural style or vernacular type: American Foursquare	20. Structural system: brick	
14. Plan shape: square	21. Ext. wall cladding: brick	
15. No. of stories: 2	22. Foundation material: concrete	
16. No. of bays (1 <sup>st</sup> floor): 2	23. Basement type: full	
17. Roof type: hipped	24. Front porch type: veranda	
18. Roof material: asbestos shingle	25. Acreage (rural): Visible from public road? <input checked="" type="checkbox"/>	27. Changes: <input type="checkbox"/> Addition(s) Date(s): <input type="checkbox"/> Altered Date(s): <input type="checkbox"/> Moved Date(s): <input type="checkbox"/> Other Date(s): Endangered by:
28. Further description of building features and associated resources on continuation page. <input checked="" type="checkbox"/>		

## HISTORICAL DATA

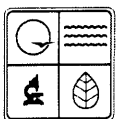
29. Construction date: Ca. 1930	32. Architect: unknown	35. Previously surveyed? <input type="checkbox"/> Survey name:
30. Significant date/period: n/a	33. Builder: unknown	36. On National Register? <input type="checkbox"/> indiv. <input type="checkbox"/> district Nomination:
31. Area(s) of significance: n/a	34. Original or significant owner: unknown	37. National Register eligible? <input type="checkbox"/> individually eligible <input type="checkbox"/> district potential
38. History and significance on continuation page. <input type="checkbox"/>		
39. Sources of information on continuation page. <input checked="" type="checkbox"/>		

## OTHER:

40. Current owner/address: Lois J. Scott Trust 231 Jane Drive Cape Girardeau, MO 63701	41. Form prepared by (name and organization): Melinda McCarthy & Kim Wiskamp Southeast Missouri State University	42. Survey date: Spring 2010 43. Date of revisions:
---	--	--

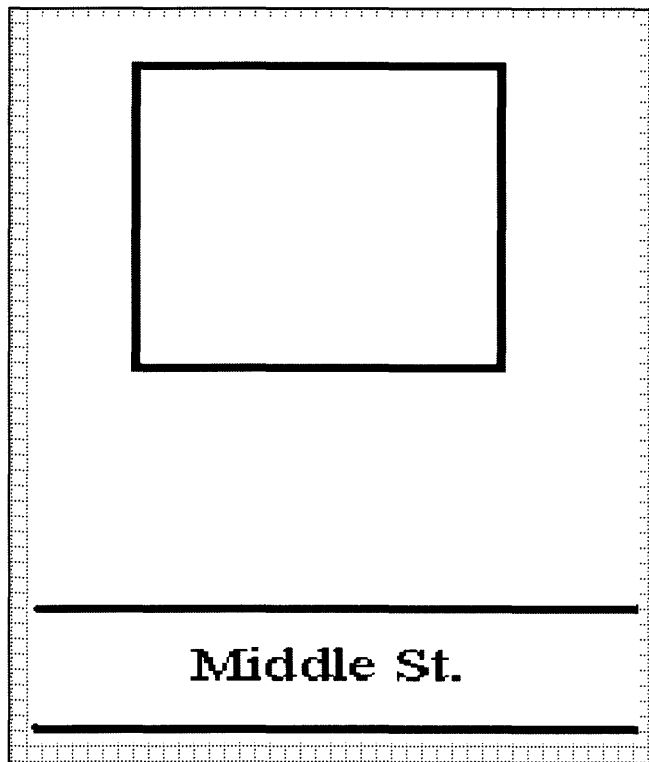
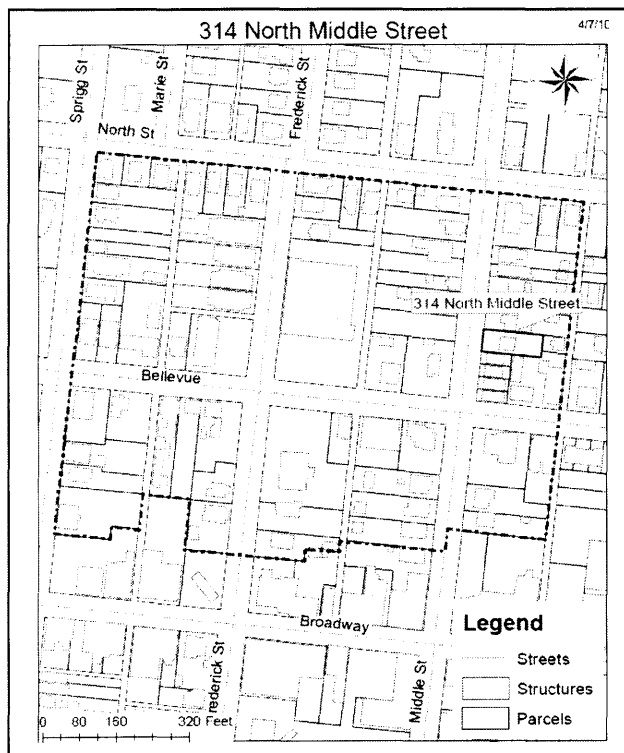
## FOR SHPO USE:

Date entered in inventory:	Level of survey <input type="checkbox"/> reconnaissance <input type="checkbox"/> intensive	Additional research needed? <input type="checkbox"/> yes <input type="checkbox"/> no
National Register Status: <input type="checkbox"/> listed <input type="checkbox"/> in listed district Name: <input type="checkbox"/> pending listing <input type="checkbox"/> eligible (individually) <input type="checkbox"/> eligible (district) <input type="checkbox"/> not eligible <input type="checkbox"/> not determined	Other:	



Location Map (include north arrow):

Site Map/plan (include north arrow):



**ADDITIONAL INFORMATION:**

26. (cont.) Description of environment and outbuildings.

Building is situated in Cape Girardeau, MO, near the downtown area and Southeast Missouri State University. The building faces west toward Middle Street. Setting is that of residential with some multi-family housing. House sits well back from the road separated by a grassy lawn. Buildings access to back alley is blocked by rear alley house otherwise unassociated from the property.

28. (cont.) Further description of important architectural features.

Two story American Foursquare clad in brick. Sits on a concrete foundation. Hipped roof with asbestos shingles has a hipped dormer on front façade. Front porch extends across front façade and is supported by plain round columns. Railing is wooden with turned spindles. Rectangular transom light is located in arch over front door. Windows are replacement one over one with segmental arches above.

38. (cont.) History and significance.


39 (cont.). Sources of information:

Cape Girardeau County Tax Assessor. <http://www.capecounty.us/Departments.aspx>

Sanborn Fire Insurance Maps; Cape Girardeau, Cape Girardeau County, MO Sanborn Fire Insurance Company. 1900, 1908, 1915, 1923, 1931.







# ARCHITECTURAL/HISTORIC INVENTORY FORM

1. Survey No. CGSEA002-040		2. Survey name: The N. Sprigg - N. Middle Survey	
3. County: Cape Girardeau		4. Address: 318 North Middle Street	
5. City: Cape Girardeau	Vicinity: <input type="checkbox"/>	6. UTM: 16/0276418/4132065	7. Township/Range/Section: T: 31 R: 14 S: 32
8. Historic name (if known):		9. Present/other name (if known): The Harris House	
10. Ownership: <input checked="" type="checkbox"/> Private <input type="checkbox"/> Public		11. Historic use (if known): Domestic: Single Dwelling	11. Current use: Domestic: Multiple Dwelling

## ARCHITECTURAL INFORMATION

12. Category of property: <input checked="" type="checkbox"/> building(s) <input type="checkbox"/> site <input type="checkbox"/> structure <input type="checkbox"/> object	19. Chimney placement: central	26. Outbuildings (list, describe in box 26 con't): Garage
13. Architectural style or vernacular type: Queen Anne	20. Structural system: brick	
14. Plan shape: irregular	21. Ext. wall cladding: brick and	
15. No. of stories: 1 1/2	22. Foundation material: concrete block	
16. No. of bays (1 <sup>st</sup> floor): 3	23. Basement type: partial	27. Changes: <input type="checkbox"/> Addition(s) Date(s): <input type="checkbox"/> Altered Date(s): <input type="checkbox"/> Moved Date(s): <input type="checkbox"/> Other Date(s): Endangered by:
17. Roof type: gable	24. Front porch type: umbrage	
18. Roof material: asphalt shingle	25. Acreage (rural): Visible from public road? <input checked="" type="checkbox"/>	
28. Further description of building features and associated resources on continuation page. <input checked="" type="checkbox"/>		

## HISTORICAL DATA

29. Construction date: 1926	32. Architect: unknown	35. Previously surveyed? <input type="checkbox"/> Survey name:
30. Significant date/period: n/a	33. Builder: unknown	36. On National Register? <input type="checkbox"/> indiv. <input type="checkbox"/> district Nomination:
31. Area(s) of significance: n/a	34. Original or significant owner: unknown	37. National Register eligible? <input type="checkbox"/> individually eligible <input type="checkbox"/> district potential
38. History and significance on continuation page. <input type="checkbox"/>		
39. Sources of information on continuation page. <input checked="" type="checkbox"/>		

## OTHER:

40. Current owner/address: James Harris	41. Form prepared by (name and organization): Melinda McCarthy & Kim Wiskamp Southeast Missouri State University	42. Survey date: Spring 2010
		43. Date of revisions:

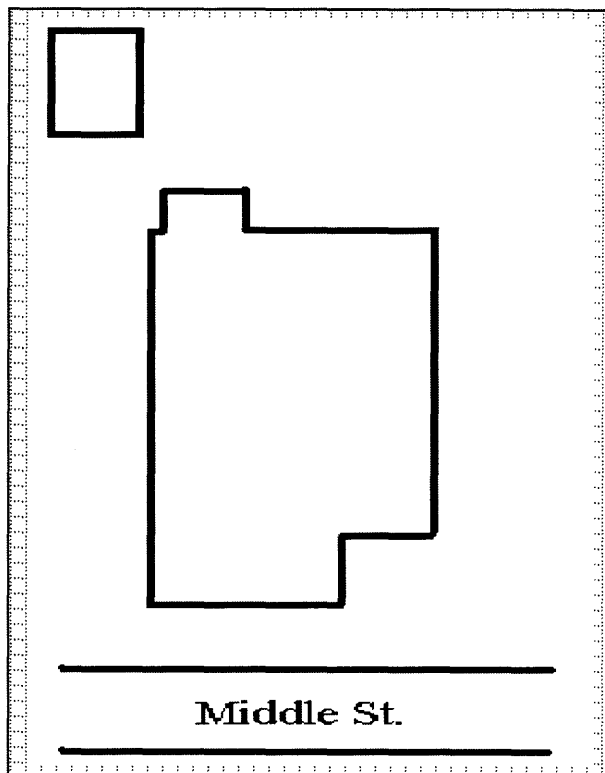
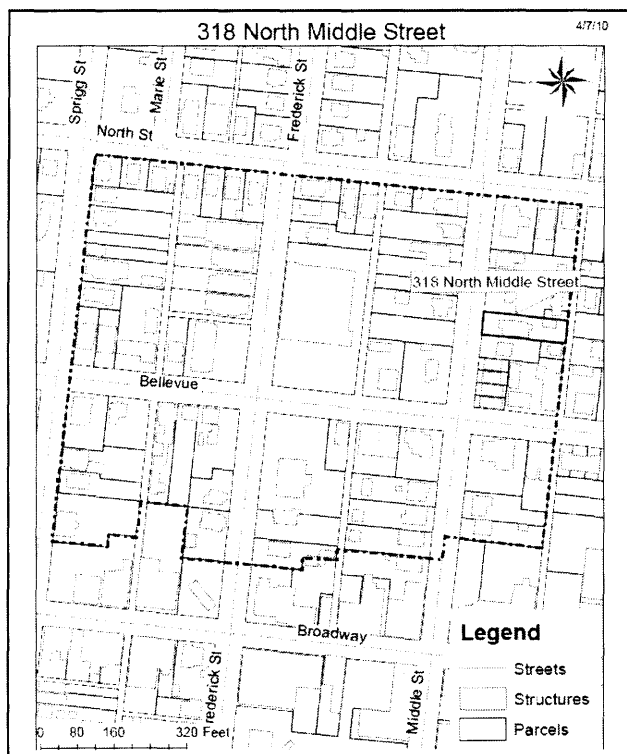
## FOR SHPO USE:

Date entered in inventory:	Level of survey <input type="checkbox"/> reconnaissance <input type="checkbox"/> intensive	Additional research needed? <input type="checkbox"/> yes <input type="checkbox"/> no
National Register Status: <input type="checkbox"/> listed <input type="checkbox"/> in listed district Name: <input type="checkbox"/> pending listing <input type="checkbox"/> eligible (individually) <input type="checkbox"/> eligible (district) <input type="checkbox"/> not eligible <input type="checkbox"/> not determined	Other:	



Location Map (include north arrow):

Site Map/plan (include north arrow):



### ADDITIONAL INFORMATION:

26. (cont.) Description of environment and outbuildings.

Building is situated in Cape Girardeau, MO, near the downtown area and Southeast Missouri State University. The building faces west toward Middle Street. Setting is that of residential with some multi-family housing. A small grassy lawn and short concrete retaining wall separate the building from the street. A two story gabled garage is located behind the home. Built ca. 1950, the garage has concrete foundation, exterior wood framed asbestos walls, a roof of asphalt shingles, and is accessible only from the alley. A one bedroom apartment occupies the second level.

28. (cont.) Further description of important architectural features.

One and one half story vernacular Queen Anne with decorative siding. Sits on a concrete block foundation. Roof is side gabled with large forward facing cross gable and shed dormer, all with asphalt shingles. Front gable is embellished with a cutaway bay window and fish scaling. Front porch is open supported by single thick brick column. Porch railing is made of brickwork in a grill pattern. Front door sits at an angle under the porch and has a rectangular transom above.

38. (cont.) History and significance.

39 (cont.). Sources of information:

Cape Girardeau County Tax Assessor. <http://www.capecounty.us/Departments.aspx>


Sanborn Fire Insurance Maps; Cape Girardeau, Cape Girardeau County, MO Sanborn Fire Insurance Company. 1900, 1908, 1915, 1923, 1931.











# ARCHITECTURAL/HISTORIC INVENTORY FORM

1. Survey No. CGSEA-002-0032		2. Survey name: North Sprigg - North Middle Survey	
3. County: Cape Girardeau		4. Address: 319 N Middle St.	
5. City: Cape Girardeau	Vicinity: <input type="checkbox"/>	6. UTM: 16S/276369/4132101	7. Township/Range/Section: T: 32 R: 31 S: 14
8. Historic name (if known): Howell		9. Present/other name (if known): Dombrowski	
10. Ownership: <input checked="" type="checkbox"/> Private <input type="checkbox"/> Public		11. Historic use (if known): Domestic: Single Dwelling	11. Current use: Domestic: Single Dwelling

## ARCHITECTURAL INFORMATION

12. Category of property: <input checked="" type="checkbox"/> building(s) <input type="checkbox"/> site <input type="checkbox"/> structure <input type="checkbox"/> object	19. Chimney placement: End chimneys	26. Outbuildings (list, describe in box 26 cont): Garage
13. Architectural style or vernacular type: Colonial Revival	20. Structural system: Frame	
14. Plan shape: T- shape	21. Ext. wall cladding: brick	
15. No. of stories: 1 1/2	22. Foundation material: stone	
16. No. of bays (1 <sup>st</sup> floor): 3	23. Basement type: n/a	
17. Roof type: Steep pitched Gable	24. Front porch type: regular	27. Changes: <input type="checkbox"/> Addition(s) Date(s): <input type="checkbox"/> Altered Date(s): <input type="checkbox"/> Moved Date(s): <input type="checkbox"/> Other Date(s):
18. Roof material: shingle	25. Acreage (rural): Visible from public road? <input type="checkbox"/>	Endangered by:
28. Further description of building features and associated resources on continuation page. <input type="checkbox"/>		

## HISTORICAL DATA

29. Construction date: c. 1905	32. Architect: n/a	35. Previously surveyed? <input type="checkbox"/> Survey name:
30. Significant date/period: n/a	33. Builder: n/a	36. On National Register? <input type="checkbox"/> indiv. <input type="checkbox"/> district Nomination:
31. Area(s) of significance: n/a	34. Original or significant owner: n/a	37. National Register eligible? <input type="checkbox"/> individually eligible <input type="checkbox"/> district potential
38. History and significance on continuation page. <input type="checkbox"/>		
39. Sources of information on continuation page. <input type="checkbox"/>		

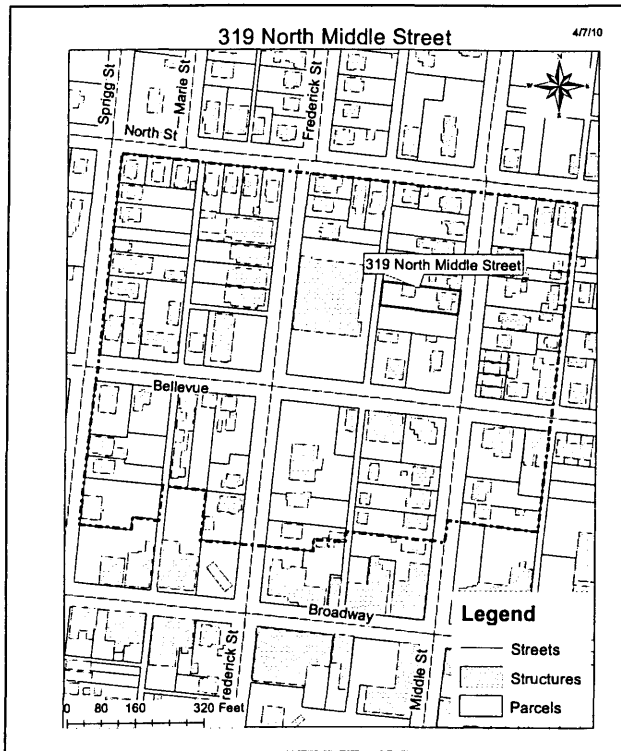
## OTHER:

40. Current owner/address: S. Aaron Dombrowski	41. Form prepared by (name and organization): Southeast Missouri State University: Matthew Caldwell and Kevin Mier	42. Survey date: 4-27-2010
		43. Date of revisions:

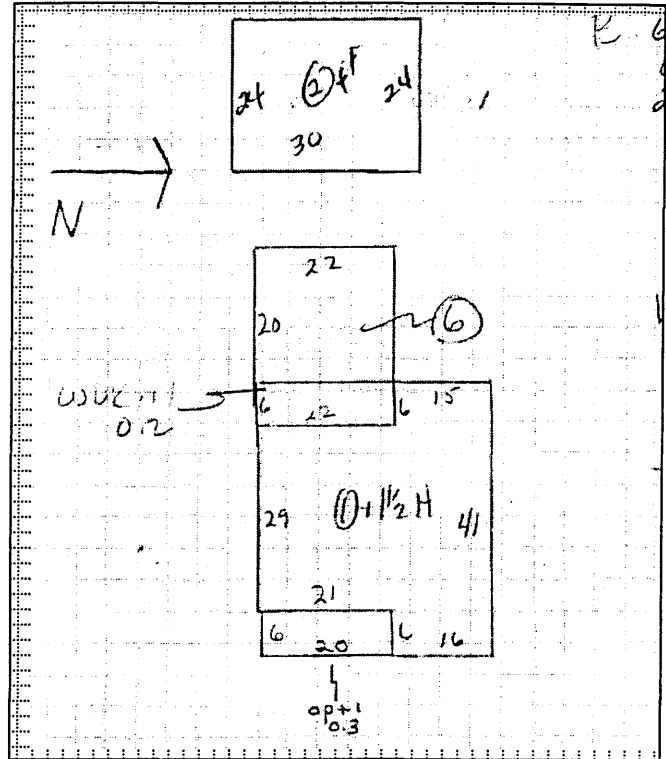
## FOR SHPO USE:

Date entered in inventory:	Level of survey <input type="checkbox"/> reconnaissance <input type="checkbox"/> intensive	Additional research needed? <input type="checkbox"/> yes <input type="checkbox"/> no
National Register Status: <input type="checkbox"/> listed <input type="checkbox"/> in listed district Name: <input type="checkbox"/> pending listing <input type="checkbox"/> eligible (individually) <input type="checkbox"/> eligible (district) <input type="checkbox"/> not eligible <input type="checkbox"/> not determined	Other:	

Location Map (include north arrow):



Site Map/plan (include north arrow):



**ADDITIONAL INFORMATION:**

26. (cont.) Description of environment and outbuildings.

Located in a residential neighborhood in downtown Cape Girardeau, near the post office. Façade faces east toward road with a mutli-dwelling residence north of the structure and a single dwelling to the south. West of the main building is the garage.

28. (cont.) Further description of important architectural features.

Steeply pitched end gabled shingle roof with end chimneys. One dormer offset left with a return cross gable offset right. Door, with transom light, is centered on first floor. 1 set of Double windows located to left and right of doorway. Brick columns, with lattice, support porch. Basement window located below right set of windows.

38. (cont.) History and significance.


n/a

39 (cont.). Sources of information:

Cape Girardeau County Mapping and Appraisal







# ARCHITECTURAL/HISTORIC INVENTORY FORM

1. Survey No. CGSEA-002-0031		2. Survey name: North Sprigg - North Middle Survey	
3. County: Cape Girardeau		4. Address: 325 N. Middle St.	
5. City: Cape Girardeau	Vicinity: <input type="checkbox"/>	6. UTM: 16S/276375/4132115	7. Township/Range/Section: T: 32 R: 31 S: 14
8. Historic name (if known): Kilker		9. Present/other name (if known): Irby	
10. Ownership: <input checked="" type="checkbox"/> Private <input type="checkbox"/> Public		11. Historic use (if known): Domestic: Single Dwelling	11. Current use: Domestic: Single Dwelling

## ARCHITECTURAL INFORMATION

12. Category of property: X building(s) <input type="checkbox"/> site <input type="checkbox"/> structure <input type="checkbox"/> object	19. Chimney placement: End chimney	26. Outbuildings (list, describe in box 26 con't): Gazebo
13. Architectural style or vernacular type: Missouri German Vernacular	20. Structural system: Brick	
14. Plan shape: T shaped	21. Ext. wall cladding: Brick	
15. No. of stories: 1	22. Foundation material: Stone	
16. No. of bays (1 <sup>st</sup> floor): 3	23. Basement type: n/a	
17. Roof type: Gable	24. Front porch type: n/a	27. Changes: 2 Addition(s) Date(s): c. 1940 (Gazebo) c. 1978 (Porch) <input type="checkbox"/> Altered Date(s): <input type="checkbox"/> Moved Date(s): <input type="checkbox"/> Other Date(s): Endangered by:
18. Roof material: Sheet Metal	25. Acreage (rural): Visible from public road? <input type="checkbox"/>	
28. Further description of building features and associated resources on continuation page. <input type="checkbox"/>		

## HISTORICAL DATA


29. Construction date: c. 1904	32. Architect: n/a	35. Previously surveyed? <input type="checkbox"/> Survey name:
30. Significant date/period: n/a	33. Builder: n/a	36. On National Register? <input type="checkbox"/> indiv. <input type="checkbox"/> district Nomination:
31. Area(s) of significance: Architectural	34. Original or significant owner: William Kilker	37. National Register eligible? <input type="checkbox"/> individually eligible <input type="checkbox"/> district potential
38. History and significance on continuation page. <input type="checkbox"/>		
39. Sources of information on continuation page. <input type="checkbox"/>		

## OTHER:

40. Current owner/address: Tanyam Irby	41. Form prepared by (name and organization): Matthew Caldwell & Kevin Mier Southeast Missouri State University	42. Survey date:
		43. Date of revisions:

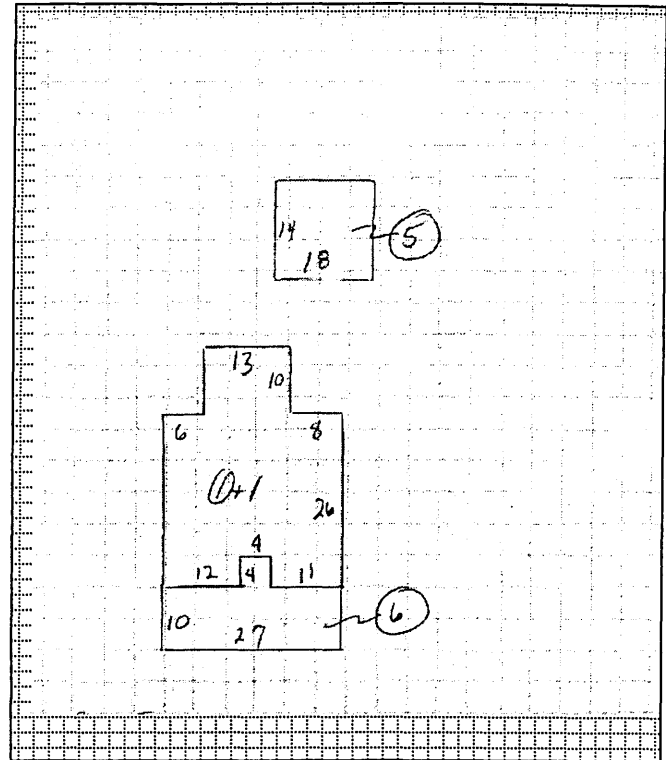
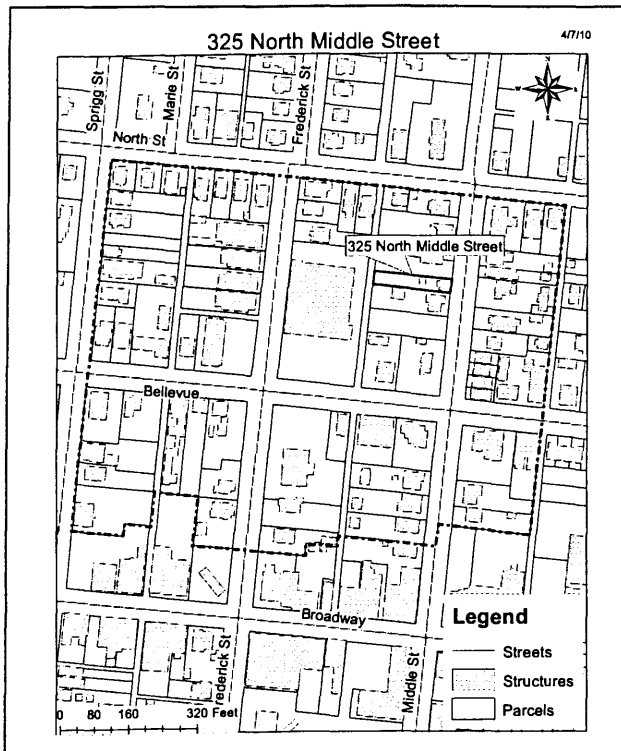
## FOR SHPO USE:

Date entered in inventory:	Level of survey <input type="checkbox"/> reconnaissance <input type="checkbox"/> intensive	Additional research needed? <input type="checkbox"/> yes <input type="checkbox"/> no
National Register Status: <input type="checkbox"/> listed <input type="checkbox"/> in listed district Name: <input type="checkbox"/> pending listing <input type="checkbox"/> eligible (individually) <input type="checkbox"/> eligible (district) <input type="checkbox"/> not eligible <input type="checkbox"/> not determined	Other:	



Location Map (include north arrow):

Site Map/plan (include north arrow):



### ADDITIONAL INFORMATION:

26. (cont.) Description of environment and outbuildings.

Building situated near the Downtown of Cape Girardeau, MO. Located near the Post Office and Southeast Missouri State University. Front of building faces east, toward Middle street. Sits near multi-family residences. Stone Gazebo sits behind main building, with access to alley on west end of property

28. (cont.) Further description of important architectural features.

Brick, one story Missouri German vernacular with side gabled, low pitch roof set on limestone foundation. Chimney along south elevation. Centered, recessed doorway with small stairway and one symmetrical double hung window on either side of door with cellar windows in foundation.

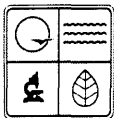
38. (cont.) History and significance.

n/a

39 (cont.). Sources of information:

Cape Girardeau County Mapping and Appraisal





# ARCHITECTURAL/HISTORIC INVENTORY FORM

1. Survey No. CGSEA002-039		2. Survey name: The N. Sprigg - N. Middle Survey	
3. County: Cape Girardeau		4. Address: 326 N. Middle Street	
5. City: Cape Girardeau	Vicinity: <input type="checkbox"/>	6. UTM: 16/0276384/4312098	7. Township/Range/Section: T: 31 R: 14 S: 32
8. Historic name (if known):		9. Present/other name (if known): The Bell/Polack House	
10. Ownership: <input checked="" type="checkbox"/> Private <input type="checkbox"/> Public		11. Historic use (if known): Domestic: Single Dwelling	11. Current use: Domestic: Single Dwelling

## ARCHITECTURAL INFORMATION

12. Category of property: <input checked="" type="checkbox"/> building(s) <input type="checkbox"/> site <input type="checkbox"/> structure <input type="checkbox"/> object	19. Chimney placement: side right	26. Outbuildings (list, describe in box 26 con't): Garage
13. Architectural style or vernacular type: Vernacular Queen Anne	20. Structural system: brick	
14. Plan shape: irregular	21. Ext. wall cladding: brick	
15. No. of stories: 2	22. Foundation material: limestone	
16. No. of bays (1 <sup>st</sup> floor): 2	23. Basement type: partial	
17. Roof type: hipped with cross gable	24. Front porch type: open	27. Changes: <input type="checkbox"/> Addition(s) Date(s): <input type="checkbox"/> Altered Date(s): <input type="checkbox"/> Moved Date(s): <input type="checkbox"/> Other Date(s): Endangered by:
18. Roof material: asbestos shingle	25. Acreage (rural): Visible from public road? <input checked="" type="checkbox"/>	
28. Further description of building features and associated resources on continuation page. <input checked="" type="checkbox"/>		

## HISTORICAL DATA

29. Construction date: Ca. 1890	32. Architect: unknown	35. Previously surveyed? <input type="checkbox"/> Survey name:
30. Significant date/period: n/a	33. Builder: unknown	36. On National Register? <input type="checkbox"/> indiv. <input type="checkbox"/> district Nomination:
31. Area(s) of significance: n/a	34. Original or significant owner: unknown	37. National Register eligible? <input type="checkbox"/> individually eligible <input type="checkbox"/> district potential
38. History and significance on continuation page. <input type="checkbox"/>		
39. Sources of information on continuation page. <input checked="" type="checkbox"/>		


## OTHER:

40. Current owner/address: Robert J. Polack Jr. & Joy Bell	41. Form prepared by (name and organization): Melinda McCarthy & Kim Wiskamp Southeast Missouri State University	42. Survey date: Spring 2010
		43. Date of revisions:

## FOR SHPO USE:

Date entered in inventory:	Level of survey <input type="checkbox"/> reconnaissance <input type="checkbox"/> intensive	Additional research needed? <input type="checkbox"/> yes <input type="checkbox"/> no
National Register Status: <input type="checkbox"/> listed <input type="checkbox"/> in listed district Name: <input type="checkbox"/> pending listing <input type="checkbox"/> eligible (individually) <input type="checkbox"/> eligible (district) <input type="checkbox"/> not eligible <input type="checkbox"/> not determined	Other:	

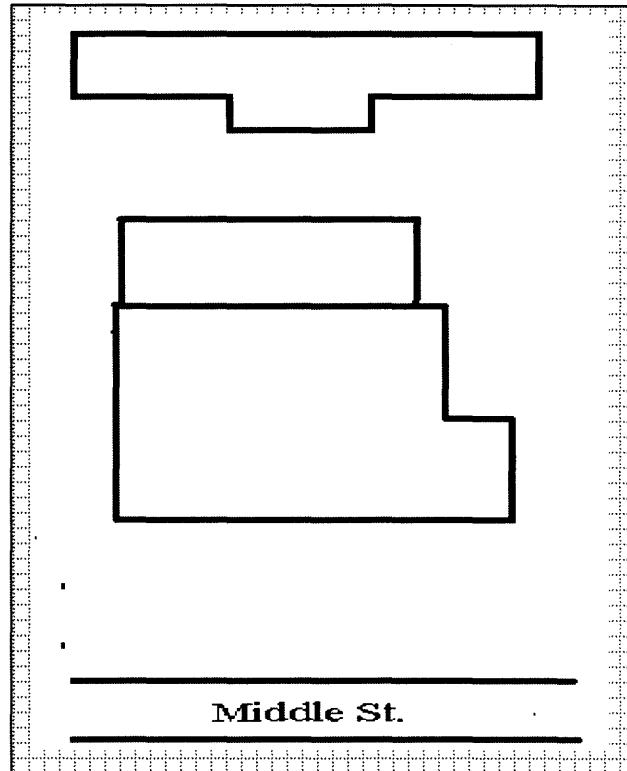
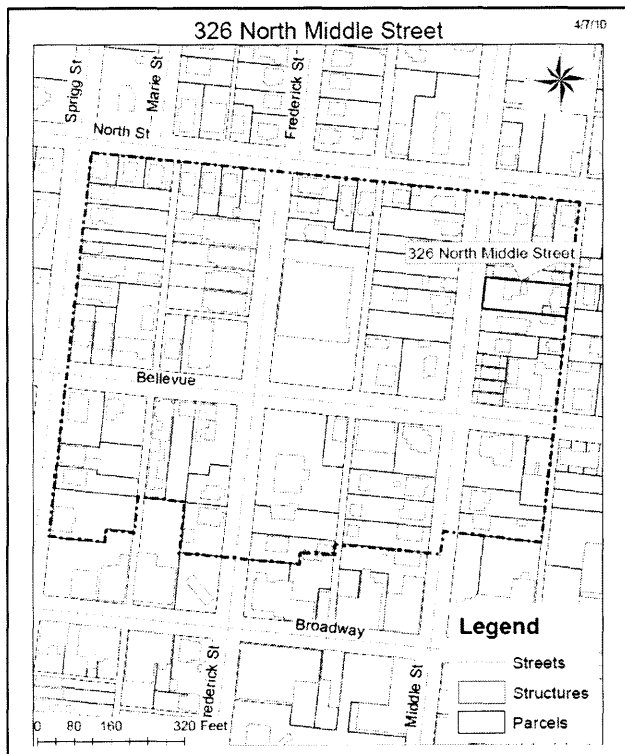




## ARCHITECTURAL/HISTORIC INVENTORY FORM

Location Map (include north arrow):

Site Map/plan (include north arrow):



### ADDITIONAL INFORMATION:

26. (cont.) Description of environment and outbuildings.

Building is situated in Cape Girardeau, Mo, near the downtown area and Southeast Missouri State University. The building faces west toward Middle Street. Setting is residential with some multi-family housing. Situated well back from the street, the front lawn is landscaped with shrubs and decorative rock. Tall retaining wall runs parallel with front façade and is broken by concrete stairs leading to the front porch. Long five bay split-level garage sits facing the back alley. Assessable only by the alley; the garage was built with clapboard siding and concrete foundation.

28. (cont.) Further description of important architectural features.

Two story brick vernacular Queen Anne; sitting on a limestone foundation. Roof is hipped roof with a front-facing cross gable, asbestos shingles, and decorative paired brackets under the eaves. Front porch open with a small front gable also containing paired brackets. Porch is supported by plain round columns and enclosed by a spindle work railing. Windows are one over one sash with carved and painted crowns.

38. (cont.) History and significance.

39 (cont.). Sources of information:


Cape Girardeau County Tax Assessor. <http://www.capecounty.us/Departments.aspx>

Sanborn Fire Insurance Maps; Cape Girardeau, Cape Girardeau County, MO Sanborn Fire Insurance Company. 1900, 1908, 1915, 1923, 1931.









# ARCHITECTURAL/HISTORIC INVENTORY FORM

1. Survey No. CGSEA-002-0030		2. Survey name: North Sprigg - North Middle Survey	
3. County: Cape Girardeau		4. Address: 329 N Middle St.	
5. City: Cape Girardeau	Vicinity: <input type="checkbox"/>	6. UTM: 16S/276371/4132133	7. Township/Range/Section: T: 32 R: 31 S: 14
8. Historic name (if known): Unger		9. Present/other name (if known): Camelot Apartments	
10. Ownership: <input checked="" type="checkbox"/> Private <input type="checkbox"/> Public		11. Historic use (if known): Domestic: Multi-Dwelling	11. Current use: Domestic: Multi-Dwelling

## ARCHITECTURAL INFORMATION

12. Category of property: <input checked="" type="checkbox"/> building(s) <input type="checkbox"/> site <input type="checkbox"/> structure <input type="checkbox"/> object	19. Chimney placement: n/a	26. Outbuildings (list, describe in box 26 con't): Parking Complex
13. Architectural style or vernacular type: Midcentury Modern	20. Structural system: frame	
14. Plan shape: L- shape	21. Ext. wall cladding: brick	
15. No. of stories: 2	22. Foundation material: concrete	
16. No. of bays (1 <sup>st</sup> floor): 3	23. Basement type: n/a	
17. Roof type: Gable on hipped	24. Front porch type: n/a	27. Changes: <input checked="" type="checkbox"/> Addition(s) Date(s): c. 1965 <input type="checkbox"/> Altered Date(s): <input type="checkbox"/> Moved Date(s): <input type="checkbox"/> Other Date(s): Endangered by:
18. Roof material: shingle	25. Acreage (rural): Visible from public road? <input type="checkbox"/>	
28. Further description of building features and associated resources on continuation page. <input type="checkbox"/>		

## HISTORICAL DATA

29. Construction date: c. 1960	32. Architect: n/a	35. Previously surveyed? <input type="checkbox"/> Survey name: n/a
30. Significant date/period: n/a	33. Builder: n/a	36. On National Register? <input type="checkbox"/> indiv. <input type="checkbox"/> district Nomination:
31. Area(s) of significance: n/a	34. Original or significant owner: William Unger	37. National Register eligible? <input type="checkbox"/> individually eligible <input type="checkbox"/> district potential
38. History and significance on continuation page. <input type="checkbox"/>		
39. Sources of information on continuation page. <input type="checkbox"/>		


## OTHER:

40. Current owner/address: Bud Thompson Rentals	41. Form prepared by (name and organization): Southeast Missouri State University: Matthew Caldwell and Kevin Mier	42. Survey date: 4-27-2010
		43. Date of revisions:

## FOR SHPO USE:

Date entered in inventory:	Level of survey <input type="checkbox"/> reconnaissance <input type="checkbox"/> intensive	Additional research needed? <input type="checkbox"/> yes <input type="checkbox"/> no
National Register Status: <input type="checkbox"/> listed <input type="checkbox"/> in listed district Name: <input type="checkbox"/> pending listing <input type="checkbox"/> eligible (individually) <input type="checkbox"/> eligible (district) <input type="checkbox"/> not eligible <input type="checkbox"/> not determined	Other:	



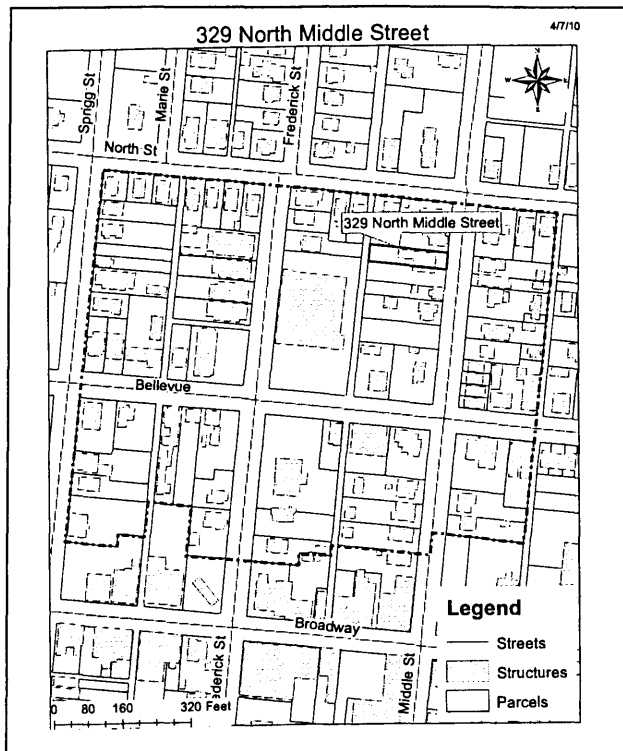


# ARCHITECTURAL/HISTORIC INVENTORY FORM

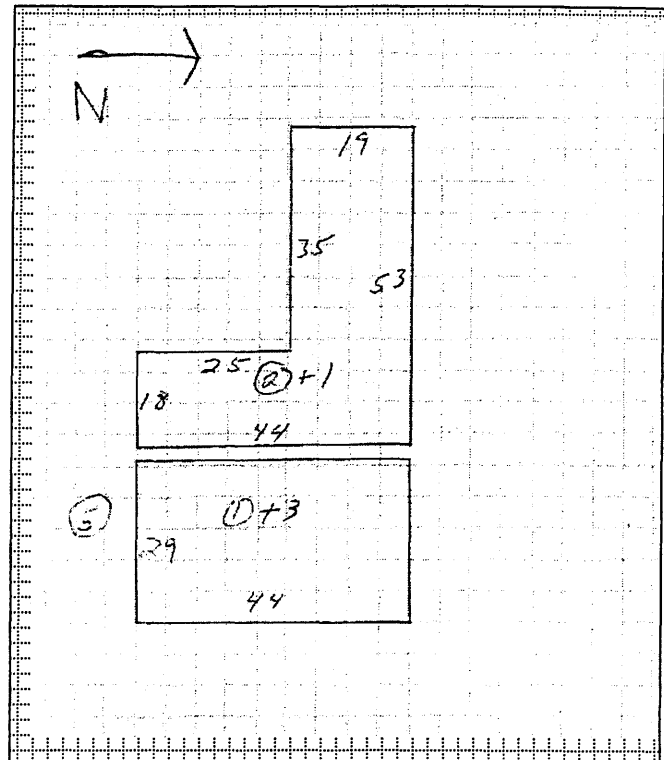
329 N. Middle

Survey no:

Location Map (include north arrow):



Site Map/plan (include north arrow):



## ADDITIONAL INFORMATION:

26. (cont.) Description of environment and outbuildings.

Located in downtown Cape Girardeau, near the post office. Faces east toward the road. North and south of the building are single dwelling structures, and west of the building is vacant.

28. (cont.) Further description of important architectural features.

Gable on hip roof. Brick masonry siding with quoining. Bay windows in sets of 3 to the right and left of a centered doorway. 3 sets of windows are stacked on top of each other on each floor. Doorway has side lights with portico above.


38. (cont.) History and significance.

n/a

39 (cont.). Sources of information:

Cape Girardeau County Mapping and Appraisal





# ARCHITECTURAL/HISTORIC INVENTORY FORM

1. Survey No. CGSEA002-038		2. Survey name: The N. Sprigg - N. Middle Survey	
3. County: Cape Girardeau		4. Address: 330 North Middle	
5. City: Cape Girardeau	Vicinity: <input type="checkbox"/>	6. UTM: 16/0276381/4132113	7. Township/Range/Section: T: 31 R: 14 S: 32
8. Historic name (if known):		9. Present/other name (if known):	
10. Ownership: <input checked="" type="checkbox"/> Private <input type="checkbox"/> Public		11. Historic use (if known): Domestic: Multiple Dwelling	11. Current use: Domestic: Multiple Dwelling

## ARCHITECTURAL INFORMATION

12. Category of property: <input checked="" type="checkbox"/> building(s) <input type="checkbox"/> site <input type="checkbox"/> structure <input type="checkbox"/> object	19. Chimney placement: side right	26. Outbuildings (list, describe in box 26 con't): Garage
13. Architectural style or vernacular type:	20. Structural system: brick and wood Frame	
14. Plan shape: rectangular	21. Ext. wall cladding: brick and clapboard	
15. No. of stories: 2	22. Foundation material: concrete	
16. No. of bays (1 <sup>st</sup> floor): 3	23. Basement type: partial	27. Changes: <input checked="" type="checkbox"/> Addition(s) Date(s): ca. 1970 <input type="checkbox"/> Altered Date(s): <input type="checkbox"/> Moved Date(s): <input type="checkbox"/> Other Date(s): Endangered by:
17. Roof type: hipped	24. Front porch type: 2 story veranda	
18. Roof material: asbestos shingle	25. Acreage (rural): Visible from public road? <input checked="" type="checkbox"/>	
28. Further description of building features and associated resources on continuation page. <input checked="" type="checkbox"/>		

## HISTORICAL DATA

29. Construction date: Ca. 1895	32. Architect: unknown	35. Previously surveyed? <input type="checkbox"/> Survey name:
30. Significant date/period: n/a	33. Builder: unknown	36. On National Register? <input type="checkbox"/> indiv. <input type="checkbox"/> district Nomination:
31. Area(s) of significance: n/a	34. Original or significant owner: unknown	37. National Register eligible? <input type="checkbox"/> individually eligible <input type="checkbox"/> district potential
38. History and significance on continuation page. <input type="checkbox"/>		
39. Sources of information on continuation page. <input checked="" type="checkbox"/>		

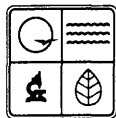
## OTHER:

40. Current owner/address: Robert J. Polack & Joy J. Bell	41. Form prepared by (name and organization): Melinda McCarthy & Kim Wiskamp Southeast Missouri State University	42. Survey date: Spring 2010
		43. Date of revisions:

## FOR SHPO USE:

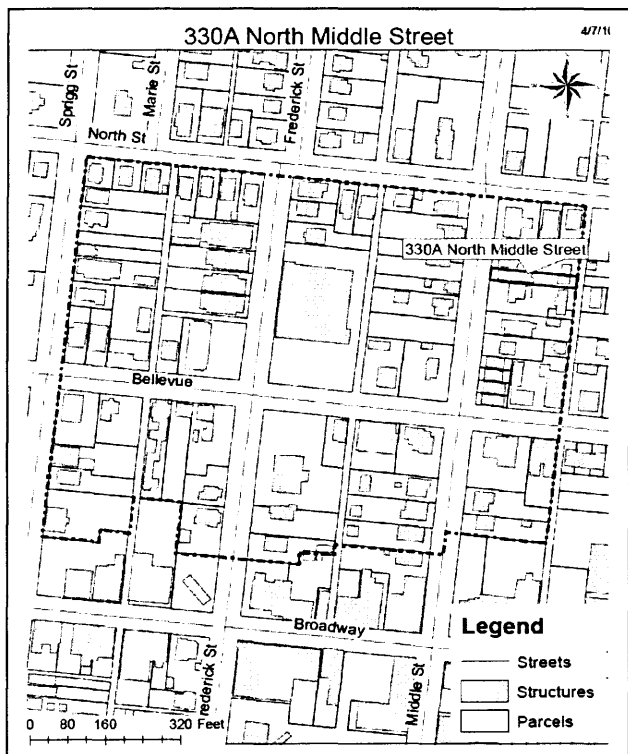
Date entered in inventory:	Level of survey <input type="checkbox"/> reconnaissance <input type="checkbox"/> intensive	Additional research needed? <input type="checkbox"/> yes <input type="checkbox"/> no
National Register Status: <input type="checkbox"/> listed <input type="checkbox"/> in listed district Name: <input type="checkbox"/> pending listing <input type="checkbox"/> eligible (individually) <input type="checkbox"/> eligible (district) <input type="checkbox"/> not eligible <input type="checkbox"/> not determined	Other:	

330 North Middle St

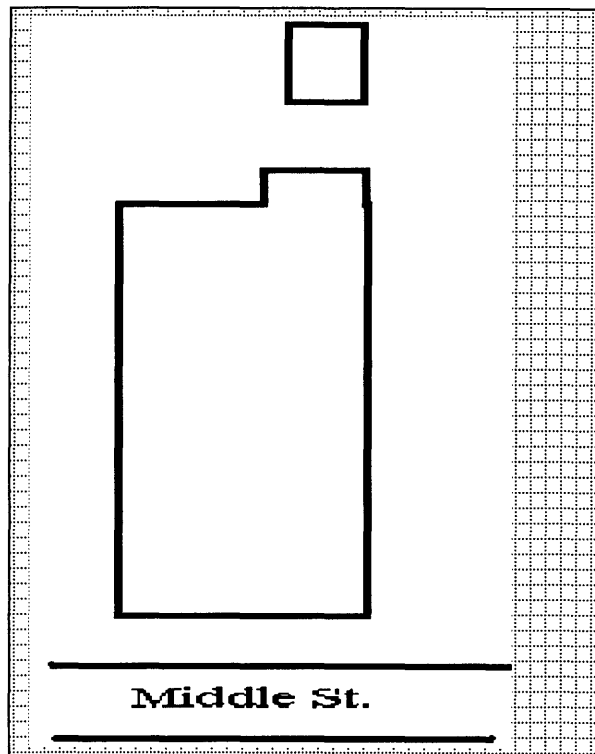


# ARCHITECTURAL/HISTORIC INVENTORY FORM

Location Map (include north arrow):



Site Map/plan (include north arrow):



## ADDITIONAL INFORMATION:

26. (cont.) Description of environment and outbuildings.

Building is situated in Cape Girardeau, Mo, near the downtown area and Southeast Missouri State University. The building faces west toward North Middle St. Setting is residential with some multi-family housing. The building sits close to street. Front yard is landscaped with shrubs and decorative rocks. Concrete stairs lead through a tall retaining wall of stone blocks. Small one-car garage sits on the back alley. Garage was behind ca. 1978 with front gable facing the alley, a concrete foundation, and asphalt shingles.

28. (cont.) Further description of important architectural features.

Two story building sitting on a concrete foundation. Front portion is brick clad while rear is sided in clapboard. Roof is a low pitch hip with asbestos shingles and wide bare eaves. Clapboard covered rear section is original to house. A two story porch runs the width of front façade. Porch sits on concrete blocks and is supported by wide brick columns. Porch railing on the first floor is a geometric grill pattern. Second story has plain metal railing. Front façade has three doors, all asymmetrically placed. Two on the first level and one on the second. Windows and doors have segmented arches and brick voussoirs.

38. (cont.) History and significance.


39 (cont.). Sources of information:

Cape Girardeau County Tax Assessor. <http://www.capecounty.us/Departments.aspx>

Sanborn Fire Insurance Maps; Cape Girardeau, Cape Girardeau County, MO Sanborn Fire Insurance Company. 1900, 1908, 1915, 1923, 1931.







# ARCHITECTURAL/HISTORIC INVENTORY FORM

1. Survey No. CGSEA002-037		2. Survey name: The N. Sprigg - N. Middle Survey	
3. County: Cape Girardeau		4. Address: 332 North Middle	
5. City: Cape Girardeau	Vicinity: <input type="checkbox"/>	6. UTM: 16/0276390/4132155	7. Township/Range/Section: T: 31 R: 14 S: 32
8. Historic name (if known): The Walker House		9. Present/other name (if known): CSM Properties, INC.	
10. Ownership: <input checked="" type="checkbox"/> Private <input type="checkbox"/> Public		11. Historic use (if known): Domestic: Single Dwelling	11. Current use: Domestic: Multiple Dwelling

## ARCHITECTURAL INFORMATION

12. Category of property: <input checked="" type="checkbox"/> building(s) <input type="checkbox"/> site <input type="checkbox"/> structure <input type="checkbox"/> object	19. Chimney placement: offset left side	26. Outbuildings (list, describe in box 26 con't): garage
13. Architectural style or vernacular type: Craftsman Bungalow	20. Structural system: wood frame	
14. Plan shape: L	21. Ext. wall cladding: Stucco	
15. No. of stories: 1 1/2	22. Foundation material: concrete	
16. No. of bays (1 <sup>st</sup> floor): 4	23. Basement type: Full	27. Changes: <input type="checkbox"/> Addition(s) Date(s): <input checked="" type="checkbox"/> Altered Date(s): 1940 <input type="checkbox"/> Moved Date(s): <input type="checkbox"/> Other Date(s): Endangered by:
17. Roof type: side gable	24. Front porch type: verandah	
18. Roof material: asbestos shingle	25. Acreage (rural): Visible from public road? <input checked="" type="checkbox"/>	
28. Further description of building features and associated resources on continuation page. <input checked="" type="checkbox"/>		

## HISTORICAL DATA


29. Construction date: ca. 1900	32. Architect: unknown	35. Previously surveyed? <input type="checkbox"/> Survey name:
30. Significant date/period: 1900	33. Builder: unknown	36. On National Register? <input type="checkbox"/> indiv. <input type="checkbox"/> district Nomination:
31. Area(s) of significance:	34. Original or significant owner: CSM Properties, Inc.	37. National Register eligible? <input type="checkbox"/> individually eligible <input type="checkbox"/> district potential
38. History and significance on continuation page. <input type="checkbox"/>		
39. Sources of information on continuation page. <input type="checkbox"/>		

## OTHER:

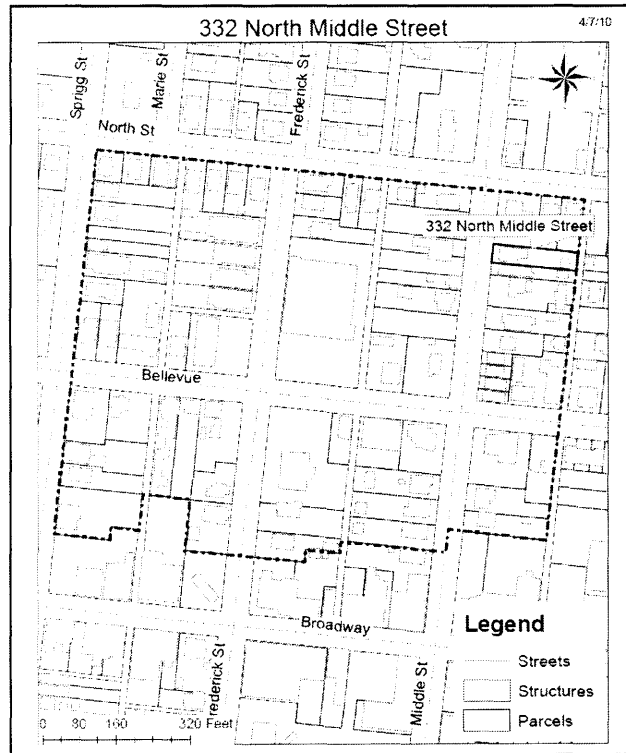
40. Current owner/address:	41. Form prepared by (name and organization): Melinda McCarthy Southeast Missouri State University	42. Survey date: Spring 2010
		43. Date of revisions:

## FOR SHPO USE:

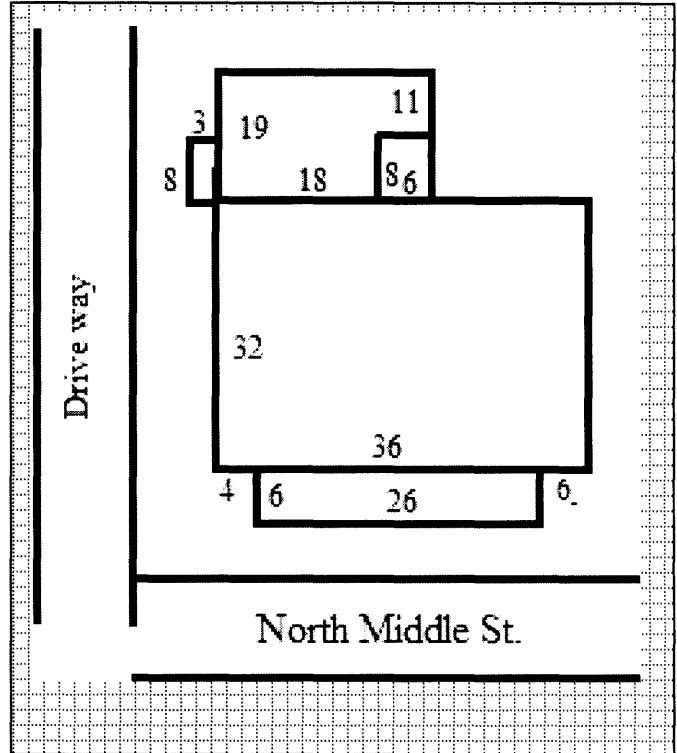
Date entered in inventory:	Level of survey <input type="checkbox"/> reconnaissance <input type="checkbox"/> intensive	Additional research needed? <input type="checkbox"/> yes <input type="checkbox"/> no
National Register Status: <input type="checkbox"/> listed <input type="checkbox"/> in listed district Name: <input type="checkbox"/> pending listing <input type="checkbox"/> eligible (individually) <input type="checkbox"/> eligible (district) <input type="checkbox"/> not eligible <input type="checkbox"/> not determined	Other:	



Location Map (include north arrow):



Site Map/plan (include north arrow):



### ADDITIONAL INFORMATION:

26. (cont.) Description of environment and outbuildings.

Building is situated near Southeast Missouri State University and downtown Cape Girardeau, MO. The garage was built with a concrete foundation, composite walls and a gable roof made of sheet metal. The structure is a single story, 20 ft wide by 20 ft long and was built ca. 1930.

28. (cont.) Further description of important architectural features.

1 1/2 story stucco clad Craftsman Bungalow. Sits on a concrete foundation. Side gable roof has asbestos siding and a large centrally placed front gabled dormer. Wide overhanging eaves have large wooden brackets. Original projecting bay window sits on the north elevation. Facade features verandah porch with trellis work railings and supports. Symmetrical facade has double front doors and matching outer windows. Windows and doors have plain flat sills. Moderately well preserved and unusual example of a stucco construction Bungalow in Cape Girardeau.

38. (cont.) History and significance.


39 (cont.). Sources of information:

Cape Girardeau County Tax Assessor. <http://www.capecounty.us/Departments.aspx>

Sanborn Fire Insurance Maps; Cape Girardeau, Cape Girardeau County, MO Sanborn Fire Insurance Company. 1900, 1908, 1915, 1923, 1931.







# ARCHITECTURAL/HISTORIC INVENTORY FORM

1. Survey No. CGSEA-002-0029		2. Survey name: North Sprigg - North Middle Survey	
3. County: Cape Girardeau		4. Address: 333 N. Middle St.	
5. City: Cape Girardeau	Vicinity: <input type="checkbox"/>	6. UTM: 16S/236375/4132154	7. Township/Range/Section: T: 32 R: 31 S: 14
8. Historic name (if known): Zimmerman House		9. Present/other name (if known): Kent	
10. Ownership: <input checked="" type="checkbox"/> Private <input type="checkbox"/> Public		11. Historic use (if known): Domestic: Single Dwelling	11. Current use: Domestic: Single Dwelling

## ARCHITECTURAL INFORMATION

12. Category of property: <input checked="" type="checkbox"/> building(s) <input type="checkbox"/> site <input type="checkbox"/> structure <input type="checkbox"/> object	19. Chimney placement: End chimneys	26. Outbuildings (list, describe in box 26 cont): n/a
13. Architectural style or vernacular type: Colonial Revival: Saltbox	20. Structural system: Frame	
14. Plan shape: Irregular	21. Ext. wall cladding: Stucco	
15. No. of stories: 1	22. Foundation material: Concrete	
16. No. of bays (1 <sup>st</sup> floor): 5	23. Basement type: Cellar	
17. Roof type: Gable	24. Front porch type: n/a	27. Changes: <input type="checkbox"/> Addition(s) Date(s): <input type="checkbox"/> Altered Date(s): <input type="checkbox"/> Moved Date(s): <input type="checkbox"/> Other Date(s): Endangered by:
18. Roof material: Shingle	25. Acreage (rural): Visible from public road? <input type="checkbox"/>	
28. Further description of building features and associated resources on continuation page. <input type="checkbox"/>		

## HISTORICAL DATA

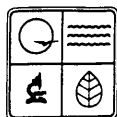
29. Construction date: c. 1890	32. Architect: n/a	35. Previously surveyed? <input type="checkbox"/> Survey name: n/a
30. Significant date/period: n/a	33. Builder: n/a	36. On National Register? <input type="checkbox"/> indiv. <input type="checkbox"/> district Nomination: n/a
31. Area(s) of significance: Architectural	34. Original or significant owner: n/a	37. National Register eligible? <input type="checkbox"/> individually eligible <input type="checkbox"/> district potential
38. History and significance on continuation page. <input type="checkbox"/>		
39. Sources of information on continuation page. <input type="checkbox"/>		

## OTHER:

40. Current owner/address: Vickie S. Kent	41. Form prepared by (name and organization): Matthew Caldwell & Kevin Mier Southeast Missouri State University	42. Survey date: 4-27-2010
		43. Date of revisions:

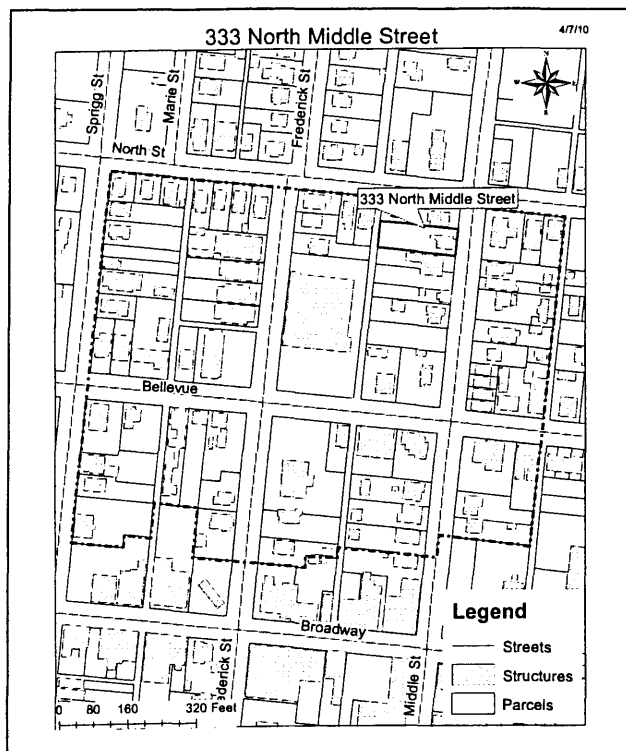
## FOR SHPO USE:

Date entered in inventory:	Level of survey <input type="checkbox"/> reconnaissance <input type="checkbox"/> intensive	Additional research needed? <input type="checkbox"/> yes <input type="checkbox"/> no
National Register Status: <input type="checkbox"/> listed <input type="checkbox"/> in listed district Name: <input type="checkbox"/> pending listing <input type="checkbox"/> eligible (individually) <input type="checkbox"/> eligible (district) <input type="checkbox"/> not eligible <input type="checkbox"/> not determined	Other:	

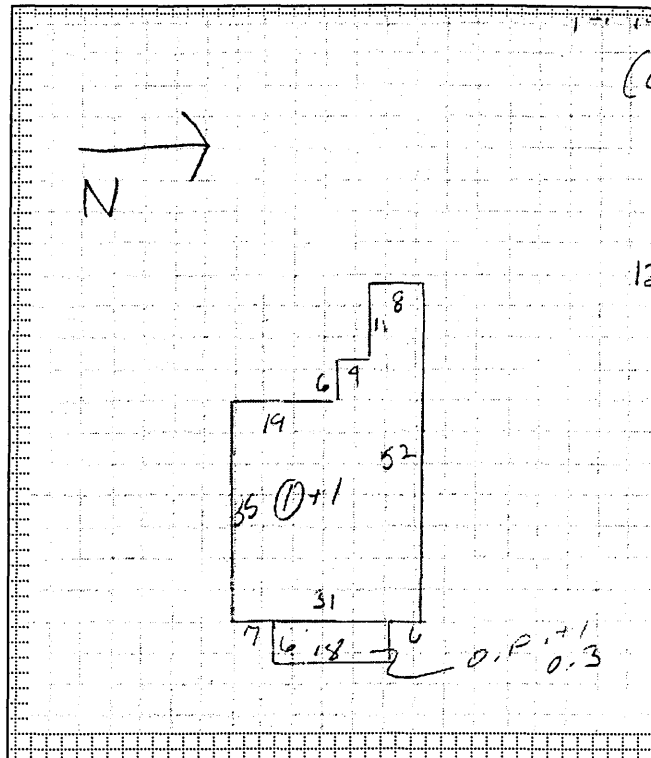


# ARCHITECTURAL/HISTORIC INVENTORY FORM

Location Map (include north arrow):



Site Map/plan (include north arrow):



**ADDITIONAL INFORMATION:**

26. (cont.) Description of environment and outbuildings.

Building situated near the Downtown of Cape Girardeau, MO. Located near the Post Office and Southeast Missouri State University. Front faces east, towards Middle street. Multi-family dwellings border the residence on the north and south sides.

28. (cont.) Further description of important architectural features.

One story, stucco colonial-revival saltbox with a side gabled roof and end chimneys. Centered door with two symmetrical 1/1 double hung windows with a centered concrete porch with half pillars and double columns.


38. (cont.) History and significance.

n/a

39 (cont.). Sources of information:

Cape Girardeau County Mapping and Appraisal





# ARCHITECTURAL/HISTORIC INVENTORY FORM

1. Survey No. CGSEA002-036		2. Survey name: The N. Sprigg - N. Middle Survey	
3. County: Cape Girardeau		4. Address: 336-338 North Middle Street	
5. City: Cape Girardeau	Vicinity: <input type="checkbox"/>	6. UTM: 16/0276390/4132142	7. Township/Range/Section: T: 31 R: 14 S: 32
8. Historic name (if known):		9. Present/other name (if known):	
10. Ownership: <input checked="" type="checkbox"/> Private <input type="checkbox"/> Public		11. Historic use (if known): Domestic: Multiple Dwelling	11. Current use: Domestic: Multiple Dwelling

## ARCHITECTURAL INFORMATION

12. Category of property: <input checked="" type="checkbox"/> building(s) <input type="checkbox"/> site <input type="checkbox"/> structure <input type="checkbox"/> object	19. Chimney placement: n/a	26. Outbuildings (list, describe in box 26 con't): n/a
13. Architectural style or vernacular type: ranch	20. Structural system: wood frame	
14. Plan shape: T shape	21. Ext. wall cladding: clapboard	
15. No. of stories: 1	22. Foundation material: concrete	
16. No. of bays (1 <sup>st</sup> floor): 6	23. Basement type: n/a	27. Changes: <input type="checkbox"/> Addition(s) Date(s): <input type="checkbox"/> Altered Date(s): <input type="checkbox"/> Moved Date(s): <input type="checkbox"/> Other Date(s): Endangered by:
17. Roof type: low side gable	24. Front porch type: umbrage	
18. Roof material: asphalt shingle	25. Acreage (rural): Visible from public road? <input checked="" type="checkbox"/>	
28. Further description of building features and associated resources on continuation page. <input checked="" type="checkbox"/>		

## HISTORICAL DATA

29. Construction date: Ca. 1959	32. Architect: unknown	35. Previously surveyed? <input type="checkbox"/> Survey name:
30. Significant date/period: n/a	33. Builder: unknown	36. On National Register? <input type="checkbox"/> indiv. <input type="checkbox"/> district Nomination:
31. Area(s) of significance: n/a	34. Original or significant owner: unknown	37. National Register eligible? <input type="checkbox"/> individually eligible <input type="checkbox"/> district potential
38. History and significance on continuation page. <input type="checkbox"/>		
39. Sources of information on continuation page. <input checked="" type="checkbox"/>		

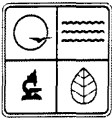
## OTHER:

40. Current owner/address: Carl Wiggins LLC	41. Form prepared by (name and organization): Melinda McCarthy & Kim Wiskamp Southeast Missouri State University	42. Survey date: Spring 2010
		43. Date of revisions:

## FOR SHPO USE:

Date entered in inventory:	Level of survey <input type="checkbox"/> reconnaissance <input type="checkbox"/> intensive	Additional research needed? <input type="checkbox"/> yes <input type="checkbox"/> no
National Register Status: <input type="checkbox"/> listed <input type="checkbox"/> in listed district Name: <input type="checkbox"/> pending listing <input type="checkbox"/> eligible (individually) <input type="checkbox"/> eligible (district) <input type="checkbox"/> not eligible <input type="checkbox"/> not determined	Other:	

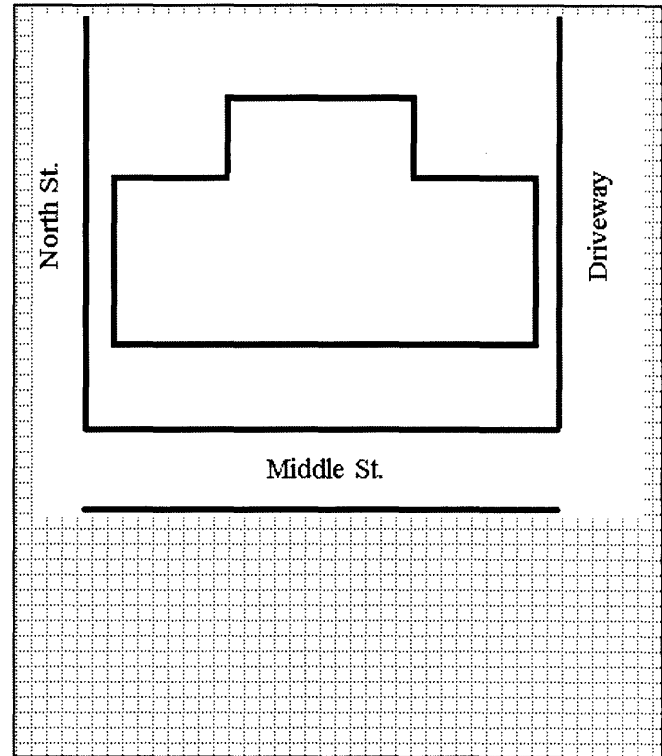
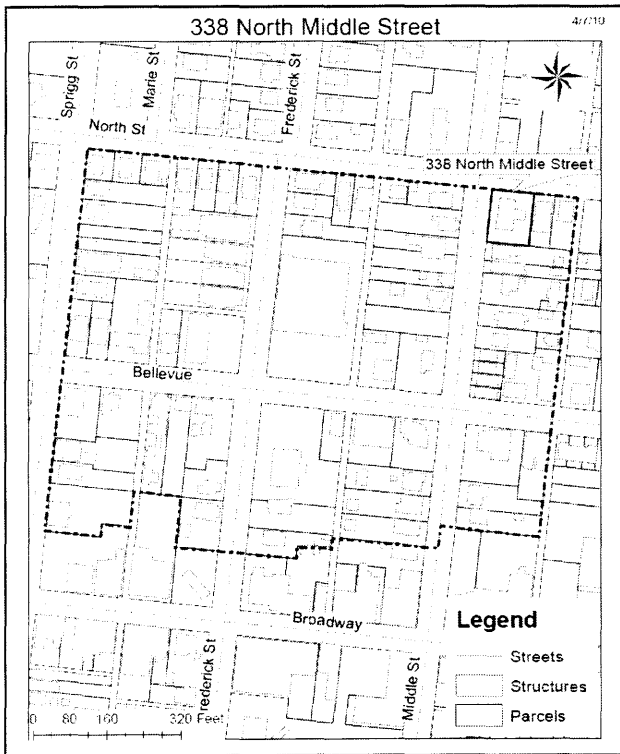




# ARCHITECTURAL/HISTORIC INVENTORY FORM

Location Map (include north arrow):

Site Map/plan (include north arrow):



## ADDITIONAL INFORMATION:

26. (cont.) Description of environment and outbuildings.

Building is situated in Cape Girardeau, Mo, near the downtown area and Southeast Missouri State University. The building sits on the southeastern corner of the intersection of North and Middle streets, but faces Middle. Setting is residential with some multi-family housing. A grass lawn is retained by a high concrete wall on the north, west, and south sides. The south edge of the property is also bounded by a driveway connecting to the back alley. Front doors are accessed by stairs in the center of western retaining wall.

28. (cont.) Further description of important architectural features.

One-story ranch duplex. Sits on a concrete foundation and is clad in horizontal clapboard siding. Roof is a low side gable with a pedimented cross gable on each end of the front facade. Front gables have stone veneer on lower half. Front porch is recessed symmetrically between gables, supported by a single ornamental aluminum column, and has vertical clapboard siding. Doors are symmetrically placed one either corner of the recessed porch. Windows are aluminum and slide horizontally.


38. (cont.) History and significance.

39 (cont.). Sources of information:

Cape Girardeau County Tax Assessor. <http://www.capecounty.us/Departments.aspx>

Sanborn Fire Insurance Maps; Cape Girardeau, Cape Girardeau County, MO Sanborn Fire Insurance Company. 1900, 1908, 1915, 1923, 1931.




**ARCHITECTURAL/HISTORIC INVENTORY FORM**

1. Survey No. CGSEA-002-0028		2. Survey name: North Sprigg - North Middle Survey	
3. County: Cape Girardeau		4. Address: 337 N. Middle St.	
5. City: Cape Girardeau	Vicinity: <input type="checkbox"/>	6. UTM: 16S/276373/4132155	7. Township/Range/Section: T: 32 R: 31 S: 14
8. Historic name (if known): Mickey Smith House		9. Present/other name (if known): Billy Farrar	
10. Ownership: <input checked="" type="checkbox"/> Private <input type="checkbox"/> Public		11. Historic use (if known): Residence	11. Current use: Domestic: Single Dwelling

**ARCHITECTURAL INFORMATION**

12. Category of property: <input checked="" type="checkbox"/> building(s) <input type="checkbox"/> site <input type="checkbox"/> structure <input type="checkbox"/> object	19. Chimney placement: Central	26. Outbuildings (list, describe in box 26 con't): n/a
13. Architectural style or vernacular type: Classical Revival	20. Structural system: Frame	
14. Plan shape: Rectangle	21. Ext. wall cladding: Brick	
15. No. of stories: 2	22. Foundation material: Concrete	
16. No. of bays (1 <sup>st</sup> floor): 5	23. Basement type: n/a	
17. Roof type: Gable	24. Front porch type: n/a	
18. Roof material: Shingle	25. Acreage (rural): n/a Visible from public road? <input checked="" type="checkbox"/>	27. Changes: <input checked="" type="checkbox"/> Addition(s) Date(s): c. 1940 <input type="checkbox"/> Altered Date(s): <input type="checkbox"/> Moved Date(s): <input type="checkbox"/> Other Date(s): Endangered by:
28. Further description of building features and associated resources on continuation page. <input type="checkbox"/>		

**HISTORICAL DATA**


29. Construction date: c. 1880	32. Architect: n/a	35. Previously surveyed? <input type="checkbox"/> Survey name: n/a
30. Significant date/period: n/a	33. Builder: n/a	36. On National Register? <input type="checkbox"/> indiv. <input type="checkbox"/> district Nomination: n/a
31. Area(s) of significance: Architectural	34. Original or significant owner: n/a	37. National Register eligible? <input type="checkbox"/> individually eligible <input type="checkbox"/> district potential
38. History and significance on continuation page. <input type="checkbox"/>		
39. Sources of information on continuation page. <input type="checkbox"/>		

**OTHER:**

40. Current owner/address: Billy F. Jr. & Judy W. Farrar	41. Form prepared by (name and organization): Southeast Missouri State University: Matthew Caldwell and Kevin Mier	42. Survey date: 4-27-2010
		43. Date of revisions:

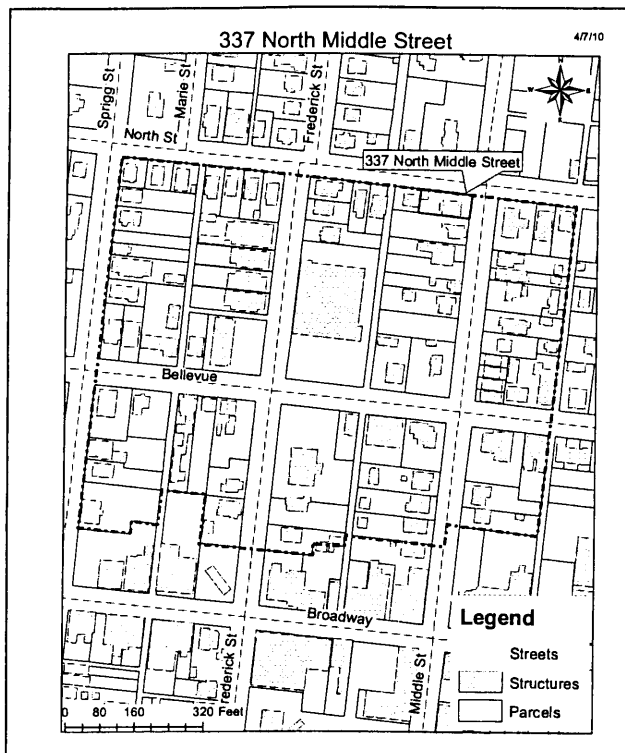
**FOR SHPO USE:**

Date entered in inventory:	Level of survey <input type="checkbox"/> reconnaissance <input type="checkbox"/> intensive	Additional research needed? <input type="checkbox"/> yes <input type="checkbox"/> no
National Register Status: <input type="checkbox"/> listed <input type="checkbox"/> in listed district Name: <input type="checkbox"/> pending listing <input type="checkbox"/> eligible (individually) <input type="checkbox"/> eligible (district) <input type="checkbox"/> not eligible <input type="checkbox"/> not determined	Other:	

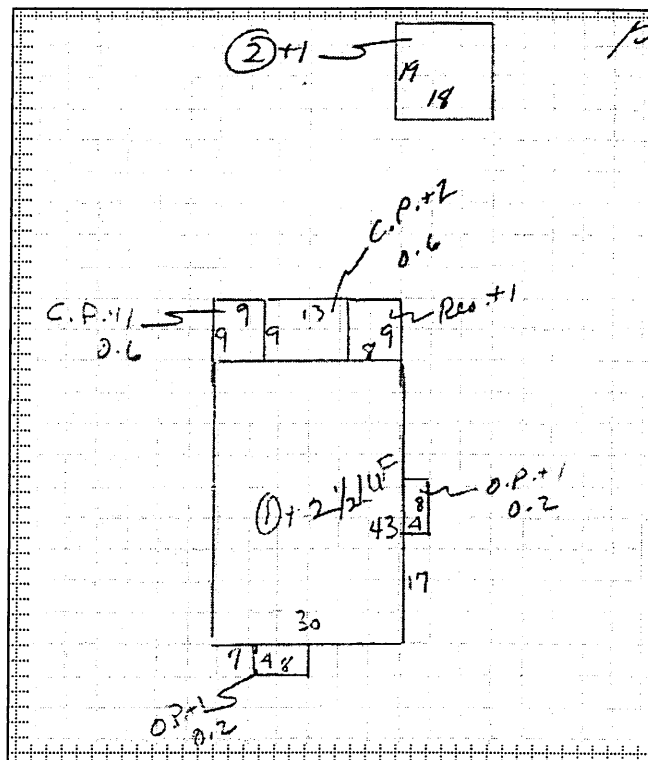


337 N. Middle

Location Map (include north arrow):



Site Map/plan (include north arrow):



### ADDITIONAL INFORMATION:

26. (cont.) Description of environment and outbuildings.

Located on southwestern corner of North and Middle Street. Façade faces north. Single-family dwelling located south and multi-family dwelling located to its west.

28. (cont.) Further description of important architectural features.

Brick, two-story with front cross gable with 1/1 double hung sash window. Chimney is just offset from cross gable along north elevation. Front door off-centered with gabled porch with double columns. On first floor 1/1 double hung paired sash window and two 1/1 double hung windows above door and 1/1 double hung sash paired above other paired window on first floor.

38. (cont.) History and significance.


n/a

39 (cont.). Sources of information:

Cape Girardeau County Mapping and Appraisal







# ARCHITECTURAL/HISTORIC INVENTORY FORM

1. Survey No. CGSEA002-035		2. Survey name: The N. Sprigg - N. Middle Survey	
3. County: Cape Girardeau		4. Address: 419 North Street	
5. City: Cape Girardeau	Vicinity: <input type="checkbox"/>	6. UTM: 16/0276436/4132157	7. Township/Range/Section: T: 31 R: 14 S:32
8. Historic name (if known):		9. Present/other name (if known): The Sides Duplex	
10. Ownership: <input checked="" type="checkbox"/> Private <input type="checkbox"/> Public		11. Historic use (if known): Domestic: Multiple Dwelling	11. Current use: Domestic: Multiple Dwelling

## ARCHITECTURAL INFORMATION

12. Category of property: <input checked="" type="checkbox"/> building(s) <input type="checkbox"/> site <input type="checkbox"/> structure <input type="checkbox"/> object	19. Chimney placement: central	26. Outbuildings (list, describe in box 26 con't): n/a
13. Architectural style or vernacular type: Craftsman Bungalow	20. Structural system: frame	
14. Plan shape: rectangle	21. Ext. wall cladding: aluminum	
15. No. of stories: 1 1/2	22. Foundation material: concrete	
16. No. of bays (1 <sup>st</sup> floor): 4	23. Basement type: full	27. Changes: <input type="checkbox"/> Addition(s) Date(s): <input type="checkbox"/> Altered Date(s): <input type="checkbox"/> Moved Date(s): <input type="checkbox"/> Other Date(s): Endangered by:
17. Roof type: gable	24. Front porch type: verandah	
18. Roof material: asbestos shingle	25. Acreage (rural): Visible from public road? <input checked="" type="checkbox"/>	
28. Further description of building features and associated resources on continuation page. <input checked="" type="checkbox"/>		

## HISTORICAL DATA


29. Construction date: ca. 1940	32. Architect: unknown	35. Previously surveyed? <input type="checkbox"/> Survey name:
30. Significant date/period: 1940	33. Builder: unknown	36. On National Register? <input type="checkbox"/> indiv. <input type="checkbox"/> district Nomination:
31. Area(s) of significance:	34. Original or significant owner: unknown	37. National Register eligible? <input type="checkbox"/> individually eligible <input type="checkbox"/> district potential
38. History and significance on continuation page. <input type="checkbox"/>		
39. Sources of information on continuation page. <input type="checkbox"/>		

## OTHER:

40. Current owner/address: Albert Sides 419 North Street Cape Girardeau, MO	41. Form prepared by (name and organization): Melinda McCarthy Southeast Missouri State University	42. Survey date: Spring 2010
		43. Date of revisions:

## FOR SHPO USE:

Date entered in inventory:	Level of survey <input type="checkbox"/> reconnaissance <input type="checkbox"/> intensive	Additional research needed? <input type="checkbox"/> yes <input type="checkbox"/> no
----------------------------	---	---



## ARCHITECTURAL/HISTORIC INVENTORY FORM

**National Register Status:**

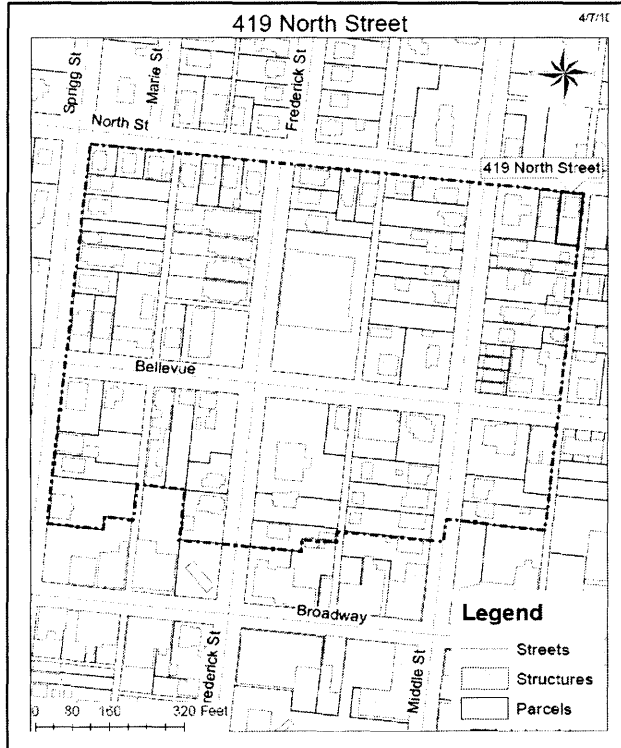
☐ listed ☐ in listed district

**Name:**

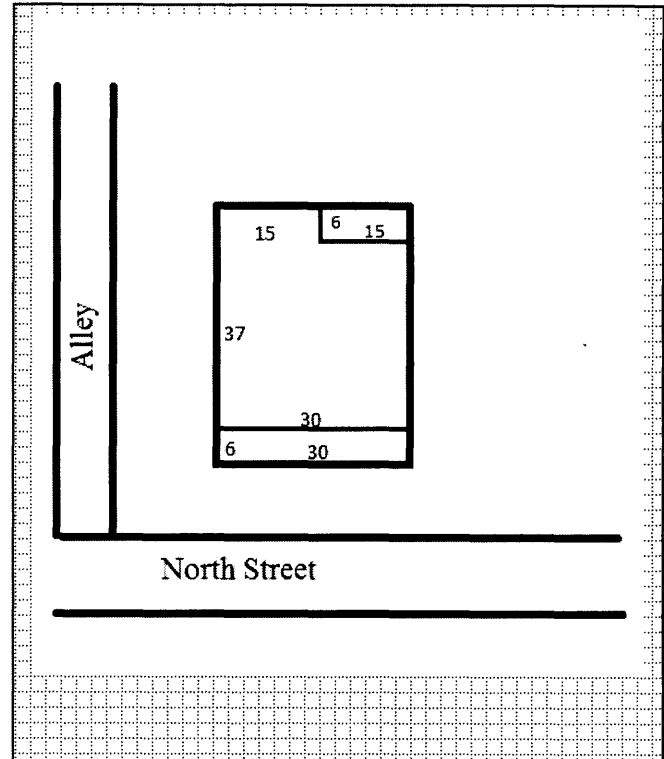
☐ pending listing ☐ eligible (individually)  
☐ eligible (district) ☐ not eligible  
☐ not determined

Other:

Location Map (include north arrow):



Site Map/plan (include north arrow):



### ADDITIONAL INFORMATION:

26. (cont.) Description of environment and outbuildings.

Building is situated near Southeast Missouri State University and downtown Cape Girardeau, MO. Setting is residential with some multi-family housing. House is elevated and has a tall retaining wall parallel with the front facade. Concrete stairs break the wall in the middle and lead to the front steps.

28. (cont.) Further description of important architectural features.

One and a half story Craftsman Bungalow. Sided in aluminium. Sits on a concrete foundation. Side gable roof has a large forward facing shed dormer and a central chimney. Verandah porch is supported by battered wooden pillars. Porch railing is white vinyl. Symmetrical facade has double doors and a pair flanking windows.

38. (cont.) History and significance.

39 (cont.). Sources of information:

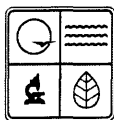
Cape Girardeau County Tax Assessor. <http://www.capecounty.us/Departments.aspx>

Sanborn Fire Insurance Maps; Cape Girardeau, Cape Girardeau County, MO Sanborn Fire Insurance Company. 1900, 1908, 1915, 1923, 1931.









# ARCHITECTURAL/HISTORIC INVENTORY FORM

1. Survey No. CGSEA002-049		2. Survey name: The N. Sprigg - N. Middle Survey	
3. County: Cape Girardeau		4. Address: 421 North Street	
5. City: Cape Girardeau	Vicinity: <input type="checkbox"/>	6. UTM: 16/0276436/4132157	7. Township/Range/Section: T: 31 R: 14 S: 32
8. Historic name (if known): The Espenan House		9. Present/other name (if known): The Copanas House	
10. Ownership: <input checked="" type="checkbox"/> Private <input type="checkbox"/> Public		11. Historic use (if known): Domestic: Single Dwelling	11. Current use: Domestic: Single Dwelling

## ARCHITECTURAL INFORMATION

12. Category of property: <input checked="" type="checkbox"/> building(s) <input type="checkbox"/> site <input type="checkbox"/> structure <input type="checkbox"/> object	19. Chimney placement: two exterior chimneys on west and east elevation	26. Outbuildings (list, describe in box 26 cont): n/a
13. Architectural style or vernacular type: Craftsman Bungalow	20. Structural system: wood frame	
14. Plan shape: T	21. Ext. wall cladding: wood sheathing	
15. No. of stories: 1 1/2	22. Foundation material: concrete	
16. No. of bays (1 <sup>st</sup> floor): 4	23. Basement type: full	27. Changes: <input type="checkbox"/> Addition(s) Date(s): <input type="checkbox"/> Altered Date(s): <input type="checkbox"/> Moved Date(s): <input type="checkbox"/> Other Date(s): Endangered by:
17. Roof type: hipped gable	24. Front porch type: open	
18. Roof material: asbestos shingle	25. Acreage (rural): Visible from public road? <input checked="" type="checkbox"/>	
28. Further description of building features and associated resources on continuation page. <input checked="" type="checkbox"/>		

## HISTORICAL DATA

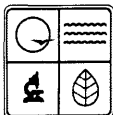
29. Construction date: ca. 1910	32. Architect: unknown	35. Previously surveyed? <input type="checkbox"/> Survey name:
30. Significant date/period: 1910	33. Builder: unknown	36. On National Register? <input type="checkbox"/> indiv. <input type="checkbox"/> district Nomination:
31. Area(s) of significance:	34. Original or significant owner: unknown	37. National Register eligible? <input type="checkbox"/> individually eligible <input type="checkbox"/> district potential
38. History and significance on continuation page. <input type="checkbox"/>		
39. Sources of information on continuation page. <input type="checkbox"/>		

## OTHER:

40. Current owner/address: Tameka Randle	41. Form prepared by (name and organization): Melinda McCarthy Southeast Missouri State University	42. Survey date: Spring 2010
		43. Date of revisions:

## FOR SHPO USE:

Date entered in inventory:	Level of survey <input type="checkbox"/> reconnaissance <input type="checkbox"/> intensive	Additional research needed? <input type="checkbox"/> yes <input type="checkbox"/> no
----------------------------	---	---



# ARCHITECTURAL/HISTORIC INVENTORY FORM

**National Register Status:**

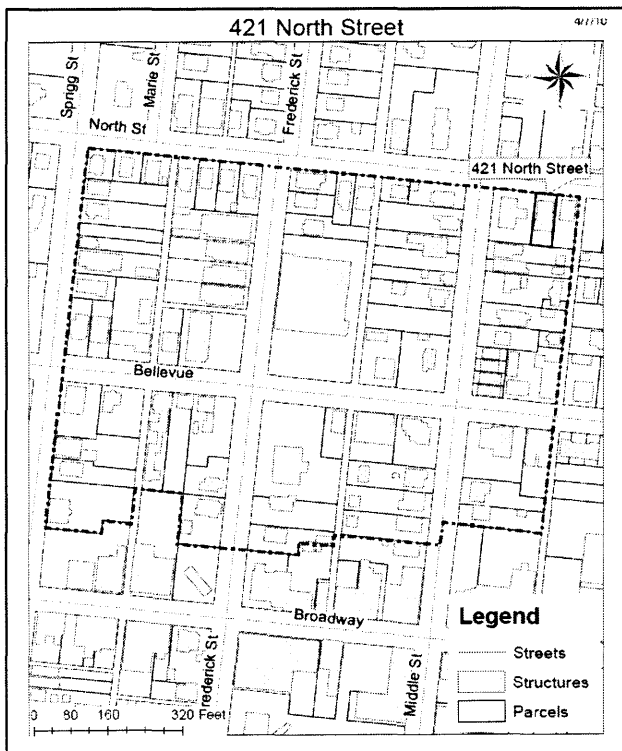
☐ listed ☐ in listed district

**Name:**

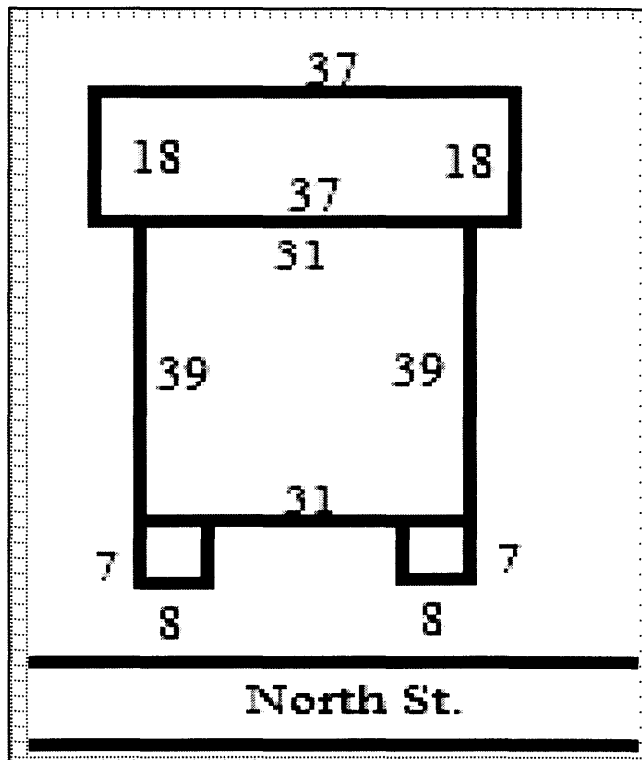
☐ pending listing ☐ eligible (individually)  
☐ eligible (district) ☐ not eligible  
☐ not determined

Other:

Location Map (include north arrow):



Site Map/plan (include north arrow):



## ADDITIONAL INFORMATION:

26. (cont.) Description of environment and outbuildings.

Building is situated near Southeast Missouri State University and downtown Cape Girardeau, MO. Setting is residential with some multi-family housing. House is elevated and has a tall retaining wall parallel with the front facade. Concrete stairs break the wall in the middle and lead to the front steps.

28. (cont.) Further description of important architectural features.

One and a half story duplex Craftsman Bungalow. Sits on concrete foundation. Side hipped-gambrel roof has two symmetrical mansard dormers with returned eaves. Symmetrical facade has matching windows, doors and a pair of open front gabled porches with columns. Tall exterior chimneys on the north and south elevations. Side windows are original four-over-one. House's rectangular back portion is wider than the front section and projects off both sides. Back is original with a low pitched hipped roof and a set of doors on each side projection.


38. (cont.) History and significance.

39 (cont.). Sources of information:

Cape Girardeau County Tax Assessor. <http://www.capecounty.us/Departments.aspx>

Sanborn Fire Insurance Maps; Cape Girardeau, Cape Girardeau County, MO Sanborn Fire Insurance Company. 1900, 1908, 1915, 1923, 1931.





# ARCHITECTURAL/HISTORIC INVENTORY FORM

1. Survey No. CGSEA-002-0035		2. Survey name: North Sprigg - North Middle Survey	
3. County: Cape Girardeau		4. Address: 515 North St.	
5. City: Cape Girardeau	Vicinity: <input type="checkbox"/>	6. UTM: 16S/276319/4132162	7. Township/Range/Section: T: 32 R: 31 S: 14
8. Historic name (if known): Benjamin Tam		9. Present/other name (if known): James Harris	
10. Ownership: <input checked="" type="checkbox"/> Private <input type="checkbox"/> Public		11. Historic use (if known): Domestic: Multi-Dwelling	11. Current use: Domestic: Multi-Dwelling

## ARCHITECTURAL INFORMATION

12. Category of property: <input checked="" type="checkbox"/> building(s) <input type="checkbox"/> site <input type="checkbox"/> structure <input type="checkbox"/> object	19. Chimney placement: n/a	26. Outbuildings (list, describe in box 26 con't): n/a
13. Architectural style or vernacular type: Split-level ranch	20. Structural system: frame	
14. Plan shape: rectangle	21. Ext. wall cladding: brick	
15. No. of stories: 2	22. Foundation material: concrete	
16. No. of bays (1 <sup>st</sup> floor): 3	23. Basement type: n/a	27. Changes: <input type="checkbox"/> Addition(s) Date(s): <input type="checkbox"/> Altered Date(s): <input type="checkbox"/> Moved Date(s): <input type="checkbox"/> Other Date(s): Endangered by:
17. Roof type: hipped	24. Front porch type: n/a	
18. Roof material: shingle	25. Acreage (rural): Visible from public road? <input type="checkbox"/>	
28. Further description of building features and associated resources on continuation page. <input type="checkbox"/>		

## HISTORICAL DATA

29. Construction date: c. 1965	32. Architect: n/a	35. Previously surveyed? <input type="checkbox"/> Survey name: n/a
30. Significant date/period: n/a	33. Builder: n/a	36. On National Register? <input type="checkbox"/> indiv. <input type="checkbox"/> district Nomination: n/a
31. Area(s) of significance: n/a	34. Original or significant owner: n/a	37. National Register eligible? <input type="checkbox"/> individually eligible <input type="checkbox"/> district potential
38. History and significance on continuation page. <input type="checkbox"/>		
39. Sources of information on continuation page. <input type="checkbox"/>		


## OTHER:

40. Current owner/address: James Harris	41. Form prepared by (name and organization): Southeast Missouri State University: Matthew Caldwell and Kevin Mier	42. Survey date: 4-27-2010
		43. Date of revisions:

## FOR SHPO USE:

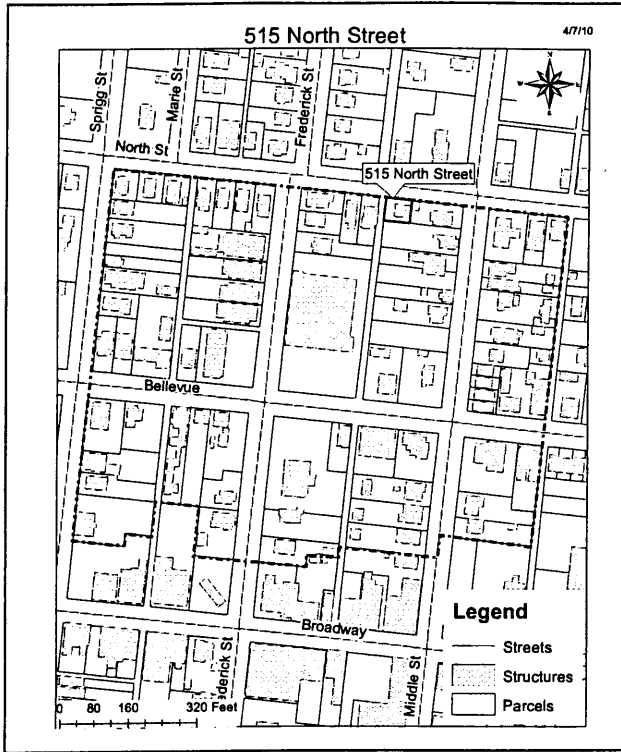
Date entered in inventory:	Level of survey <input type="checkbox"/> reconnaissance <input type="checkbox"/> intensive	Additional research needed? <input type="checkbox"/> yes <input type="checkbox"/> no
National Register Status: <input type="checkbox"/> listed <input type="checkbox"/> in listed district Name: <input type="checkbox"/> pending listing <input type="checkbox"/> eligible (individually) <input type="checkbox"/> eligible (district) <input type="checkbox"/> not eligible <input type="checkbox"/> not determined	Other:	



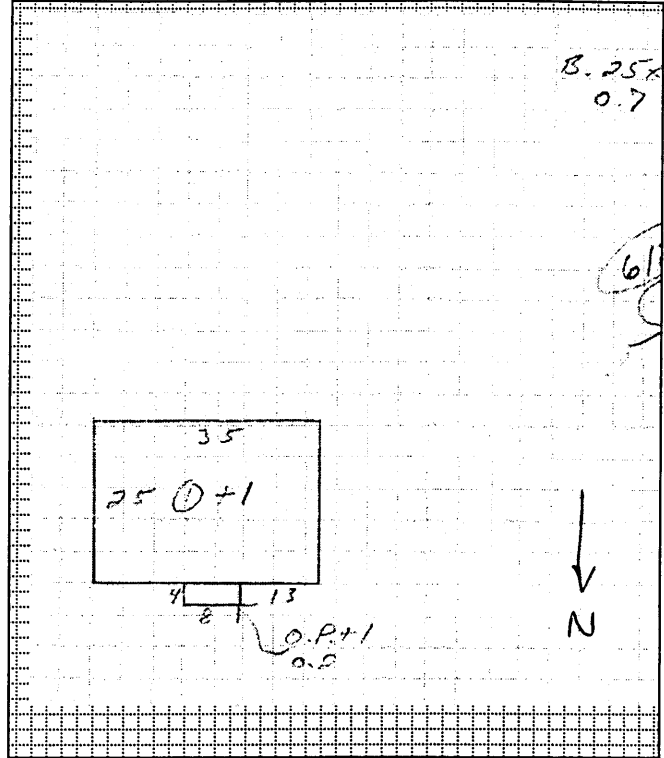


# ARCHITECTURAL/HISTORIC INVENTORY FORM

Location Map (include north arrow):



Site Map/plan (include north arrow):



## ADDITIONAL INFORMATION:

26. (cont.) Description of environment and outbuildings.

Faces north towards North Street. Alleyway to the west of the building with vacant lot to the south. East of the building is a single family residence.

28. (cont.) Further description of important architectural features.

Brick, split-level ranch apartment building with hipped, low pitch roof, with centered door with sidelights and two symmetrical bay windows on each level. Small portico above door, with two columns.


38. (cont.) History and significance.

n/a

39 (cont.). Sources of information:

Cape Girardeau County Mapping and Appraisal





# ARCHITECTURAL/HISTORIC INVENTORY FORM

1. Survey No. CGSEA002-026		2. Survey name: N. Sprigg-N. Middle Survey	
3. County: Cape Girardeau		4. Address: 517 North Street	
5. City: Cape Girardeau	Vicinity: <input type="checkbox"/>	6. UTM: 16/276312/4132171	7. Township/Range/Section: T: 31 R: 14 S: 32
8. Historic name (if known): N/A		9. Present/other name (if known): N/A	
10. Ownership: <input checked="" type="checkbox"/> Private <input type="checkbox"/> Public		11. Historic use (if known): Domestic: Single-Dwelling	11. Current use: Domestic: Single-Dwelling

## ARCHITECTURAL INFORMATION

12. Category of property: <input checked="" type="checkbox"/> building(s) <input type="checkbox"/> site <input type="checkbox"/> structure <input type="checkbox"/> object	19. Chimney placement: Exterior Side Left/Rear Slope Offset Right	26. Outbuildings (list, describe in box 26 cont): N/A
13. Architectural style or vernacular type: Cape Cod	20. Structural system: Frame	
14. Plan shape: Rectangular	21. Ext. wall cladding: Stucco/Vinyl Siding	
15. No. of stories: 1.5	22. Foundation material: Concrete	
16. No. of bays (1 <sup>st</sup> floor): 3	23. Basement type: Unknown	
17. Roof type: Clipped Gable	24. Front porch type: Stoop	27. Changes: <input checked="" type="checkbox"/> Addition(s) Date(s): Unknown <input type="checkbox"/> Altered Date(s): <input type="checkbox"/> Moved Date(s): <input type="checkbox"/> Other Date(s): Endangered by:
18. Roof material: Asphalt Shingle	25. Acreage (rural): Visible from public road? <input type="checkbox"/>	
28. Further description of building features and associated resources on continuation page. <input checked="" type="checkbox"/>		

## HISTORICAL DATA


29. Construction date: Circa 1940	32. Architect: Unknown	35. Previously surveyed? <input type="checkbox"/> Survey name:
30. Significant date/period: Circa 1940	33. Builder: Unknown	36. On National Register? <input type="checkbox"/> indiv. <input type="checkbox"/> district Nomination:
31. Area(s) of significance: Architecture	34. Original or significant owner: Bradford Obermiller	37. National Register eligible? <input checked="" type="checkbox"/> individually eligible <input type="checkbox"/> district potential
38. History and significance on continuation page. <input type="checkbox"/>		
39. Sources of information on continuation page. <input checked="" type="checkbox"/>		

## OTHER:

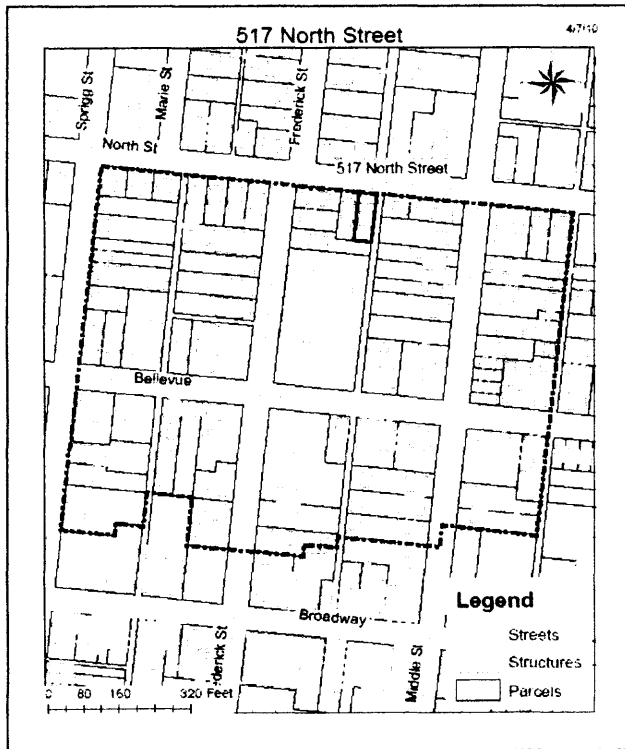
40. Current owner/address: R. Hetzel Properties, LLC.	41. Form prepared by (name and organization): Kelly Owens and Natalie Wiseman Southeast Missouri State University Historic Preservation Program	42. Survey date: Spring 2010
		43. Date of revisions:

## FOR SHPO USE:

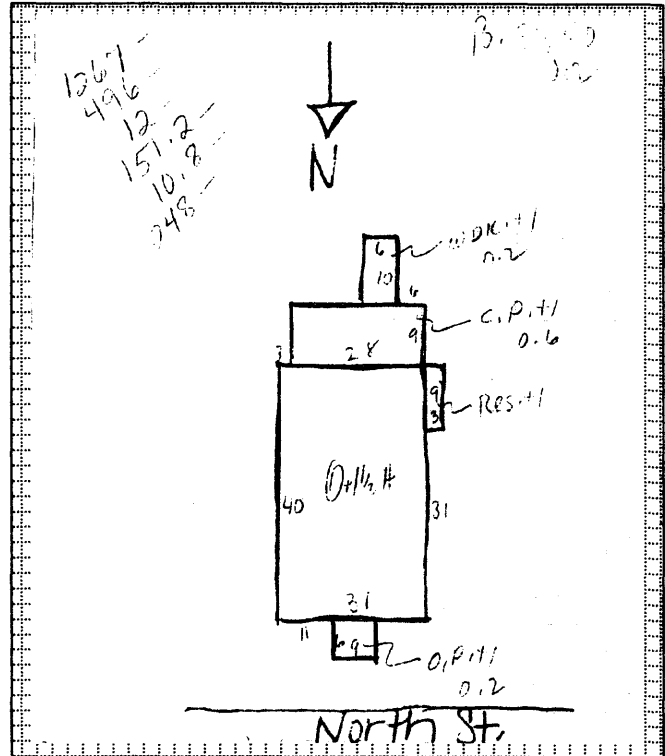
Date entered in inventory:	Level of survey <input type="checkbox"/> reconnaissance <input type="checkbox"/> intensive	Additional research needed? <input type="checkbox"/> yes <input type="checkbox"/> no
National Register Status: <input type="checkbox"/> listed <input type="checkbox"/> in listed district Name: <input type="checkbox"/> pending listing <input type="checkbox"/> eligible (individually) <input type="checkbox"/> eligible (district) <input type="checkbox"/> not eligible <input type="checkbox"/> not determined	Other:	



Location Map (include north arrow):



Site Map/plan (include north arrow):



### ADDITIONAL INFORMATION:

26. (cont.) Description of environment and outbuildings.

The building is located in Cape Girardeau, Missouri near the Southeast Missouri State University campus and the United States Post Office. The setting is an older, residential neighborhood, characterized by a mixture of single and multi-dwelling houses, long narrow lots, and an abundance of trees. The home faces north toward North Street, and a gravel alley runs parallel to the property on the east side.

28. (cont.) Further description of important architectural features.

This one and a half story, Cape Cod style building is constructed out of wood frame with a stucco finish on a slab concrete foundation. An addition in the rear of the building is finished in vinyl siding rather than stucco. The house has a clipped, side gable roof covered in asphalt shingles and an arch over the doorway. The façade has three bays, with the door and stoop porch being in the center and flanked by two sets of double windows. Almost all of the windows are one-over-one double hung sash windows made of vinyl, suggesting that they have been replaced. There are two chimneys, one offset left on the exterior and the other on the rear slope.

38. (cont.) History and significance.

N/A


39 (cont.). Sources of information:

*Sanborn Fire Insurance Map*, Cape Girardeau, Cape Girardeau County, Sanborn Fire Insurance Company.  
1931.

*Tax Form*, Cape County Assessor's Office, Jackson, Missouri.







# ARCHITECTURAL/HISTORIC INVENTORY FORM

1. Survey No. CGSEA002-025		2. Survey name: N. Sprigg-N. Middle Survey	
3. County: Cape Girardeau		4. Address: 519 North Street	
5. City: Cape Girardeau	Vicinity: <input type="checkbox"/>	6. UTM: 16/276300/4132175	7. Township/Range/Section: T: 31 R: 14 S: 32
8. Historic name (if known): Unknown		9. Present/other name (if known): Unknown	
10. Ownership: <input checked="" type="checkbox"/> Private <input type="checkbox"/> Public		11. Historic use (if known): Domestic: Single-Dwelling	11. Current use: Domestic: Single-Dwelling

## ARCHITECTURAL INFORMATION

12. Category of property: <input checked="" type="checkbox"/> building(s) <input type="checkbox"/> site <input type="checkbox"/> structure <input type="checkbox"/> object	19. Chimney placement: Rear Slope/Exterior Side Left	26. Outbuildings (list, describe in box 26 con't): N/A
13. Architectural style or vernacular type: Cape Cod	20. Structural system: Frame	
14. Plan shape: Irregular	21. Ext. wall cladding: Vinyl Siding	
15. No. of stories: 1	22. Foundation material: Concrete	
16. No. of bays (1 <sup>st</sup> floor): 2	23. Basement type: Unknown	
17. Roof type: Cross Gable	24. Front porch type: Open	
18. Roof material: Asphalt Shingle	25. Acreage (rural): N/A Visible from public road? <input type="checkbox"/>	27. Changes: <input type="checkbox"/> Addition(s) Date(s): <input checked="" type="checkbox"/> Altered Date(s): Unknown <input type="checkbox"/> Moved Date(s): <input type="checkbox"/> Other Date(s): Endangered by:
28. Further description of building features and associated resources on continuation page. <input checked="" type="checkbox"/>		

## HISTORICAL DATA


29. Construction date: Circa 1920	32. Architect: Unknown	35. Previously surveyed? <input type="checkbox"/> Survey name:
30. Significant date/period: Circa 1920	33. Builder: Unknown	36. On National Register? <input type="checkbox"/> indiv. <input type="checkbox"/> district Nomination:
31. Area(s) of significance: Architecture	34. Original or significant owner: Neva Kassel	37. National Register eligible? <input checked="" type="checkbox"/> individually eligible <input type="checkbox"/> district potential
38. History and significance on continuation page. <input type="checkbox"/>		
39. Sources of information on continuation page. <input checked="" type="checkbox"/>		

## OTHER:

40. Current owner/address: Deborah Graham	41. Form prepared by (name and organization): Kelly Owens and Natalie Wiseman Southeast Missouri State University Historic Preservation Program	42. Survey date: Spring 2010 43. Date of revisions:
--	--	--

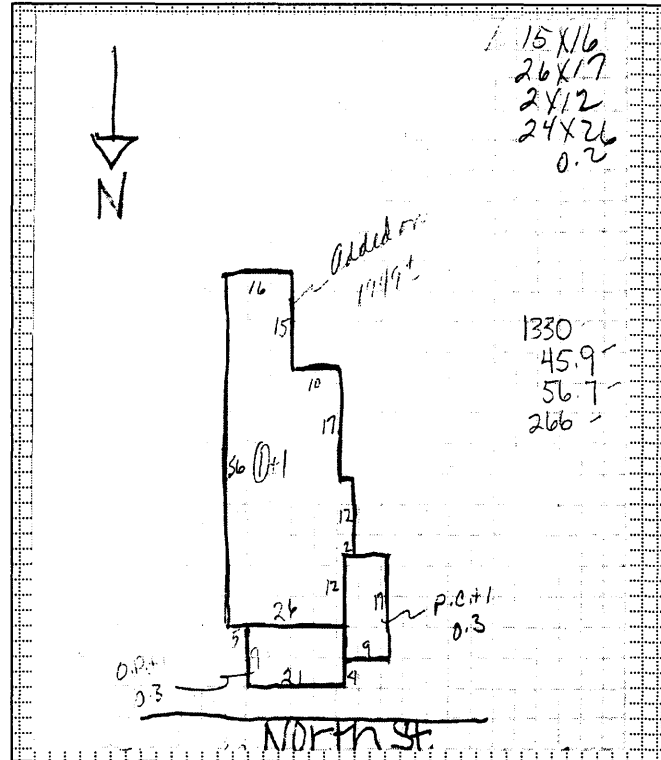
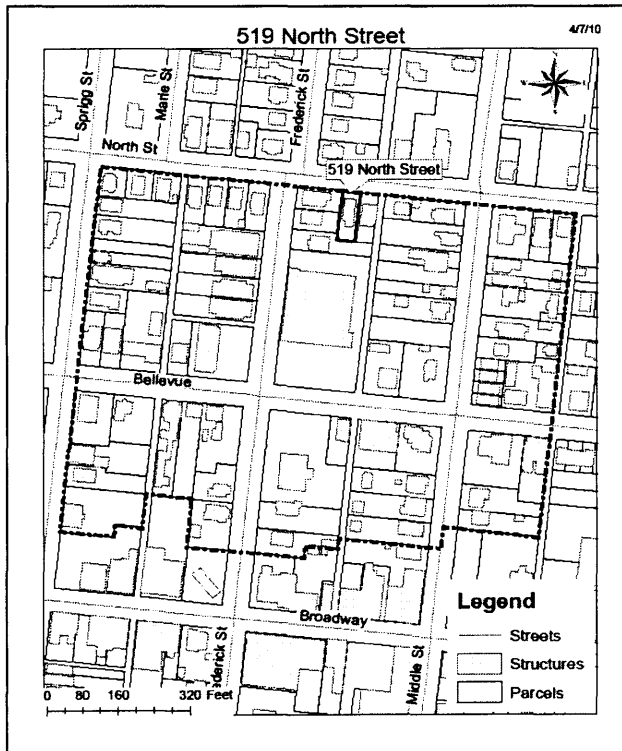
## FOR SHPO USE:

Date entered in inventory:	Level of survey <input type="checkbox"/> reconnaissance <input type="checkbox"/> intensive	Additional research needed? <input type="checkbox"/> yes <input type="checkbox"/> no
National Register Status: <input type="checkbox"/> listed <input type="checkbox"/> in listed district Name: <input type="checkbox"/> pending listing <input type="checkbox"/> eligible (individually) <input type="checkbox"/> eligible (district) <input type="checkbox"/> not eligible <input type="checkbox"/> not determined	Other:	

**ARCHITECTURAL/HISTORIC INVENTORY FORM**

Location Map (include north arrow):

Site Map/plan (include north arrow):

**ADDITIONAL INFORMATION:**

26. (cont.) Description of environment and outbuildings.

Building is located in Cape Girardeau, Missouri near the Southeast Missouri State University campus and the United States Post Office is an older, mostly residential neighborhood characterized by long, narrow lots and an abundance of trees. The building faces north on North Street.

28. (cont.) Further description of important architectural features.

This one-story, cape cod style building is constructed with a wood frame on a concrete slab foundation. Tax records suggest that the walls were once stuccoed but are now covered in vinyl siding. The building has a double, side gabled roof with a front cross gable with wide, overhanging eaves and asphalt shingles. The roof over the front porch extends past the porch on the right to form a carport. The right side of the building has one protruding bay. The door and windows have been replaced by vinyl ones, and most of the windows are single-pane over single-pane double hung windows. The building has an open front porch with wrought iron railings that look like they were also replaced at some point.

38. (cont.) History and significance.

N/A

39 (cont.). Sources of information:


*Sanborn Fire Insurance Map*, Cape Girardeau, Cape Girardeau County, Sanborn Fire Insurance Company.  
1915, 1923, 1931.

*Tax Form*, Cape County Assessor's Office, Jackson, Missouri.









# ARCHITECTURAL/HISTORIC INVENTORY FORM

1. Survey No. 018		2. Survey name: North Sprigg-North Middle Survey	
3. County: Cape		4. Address: 607 North Street	
5. City: Cape Girardeau	Vicinity: <input type="checkbox"/>	6. UTM: 16/276217/4132190	7. Township/Range/Section: T:      R: F S:
8. Historic name (if known): n/a		9. Present/other name (if known): n/a	
10. Ownership: <input checked="" type="checkbox"/> Private <input type="checkbox"/> Public		11. Historic use (if known): Residential	11. Current use: Residential

## ARCHITECTURAL INFORMATION

12. Category of property: <input type="checkbox"/> building(s) <input type="checkbox"/> site <input type="checkbox"/> structure <input type="checkbox"/> object		19. Chimney placement:	26. Outbuildings (list, describe in box 26 con't): N/A
13. Architectural style or vernacular type: American Four Square		20. Structural system: wood frame	
14. Plan shape: Rectangular		21. Ext. wall cladding: Asbestos Siding	
15. No. of stories: 2 1/2		22. Foundation material: Concrete	
16. No. of bays (1 <sup>st</sup> floor): 3		23. Basement type: concrete	27. Changes: <input type="checkbox"/> Addition(s)   Date(s): <input type="checkbox"/> Altered      Date(s): <input type="checkbox"/> Moved      Date(s): <input type="checkbox"/> Other        Date(s): Endangered by:
17. Roof type: Hipped		24. Front porch type: full length front veranda	
18. Roof material: Slate		25. Acreage (rural): Visible from public road? <input type="checkbox"/>	
28. Further description of building features and associated resources on continuation page. <input type="checkbox"/>			

## HISTORICAL DATA


29. Construction date: Circa 1930		32. Architect:	35. Previously surveyed? <input type="checkbox"/> Survey name:
30. Significant date/period:		33. Builder:	36. On National Register? <input type="checkbox"/> indiv. <input type="checkbox"/> district Nomination:
31. Area(s) of significance:		34. Original or significant owner:	37. National Register eligible? <input type="checkbox"/> individually eligible <input type="checkbox"/> district potential
38. History and significance on continuation page. <input type="checkbox"/>			
39. Sources of information on continuation page. <input type="checkbox"/>			

## OTHER:

40. Current owner/address: Presinger, Sherry L.		41. Form prepared by (name and organization):	42. Survey date: 2010, March 20
			43. Date of revisions:

## FOR SHPO USE:

Date entered in inventory:	Level of survey <input type="checkbox"/> reconnaissance <input type="checkbox"/> intensive	Additional research needed? <input type="checkbox"/> yes <input type="checkbox"/> no
----------------------------	---	---



# ARCHITECTURAL/HISTORIC INVENTORY FORM

National Register Status:

☐ listed ☐ in listed district

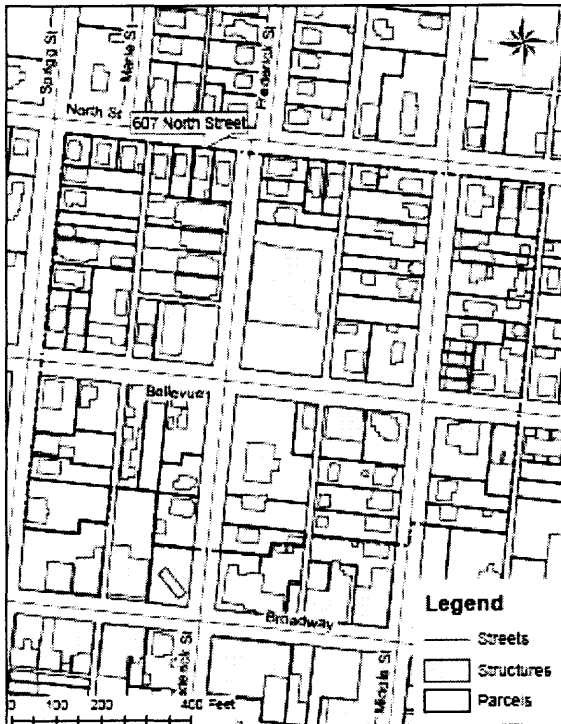
Name:

☐ pending listing ☐ eligible (individually)  
☐ eligible (district) ☐ not eligible  
☐ not determined

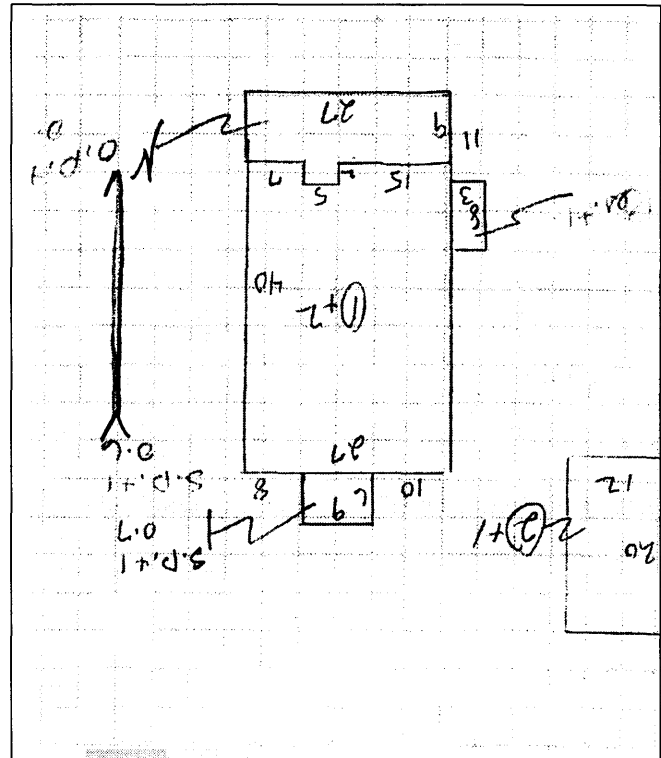
Other:

Location Map (include north arrow):

## ADDITIONAL INFORMATION:



Site Map/plan (include north arrow):



26. (cont.) Description of environment and outbuildings.

Residential lot in historic neighborhood. No outbuildings

28. (cont.) Further description of important architectural features.

American Four Square with Classical Revival detailing. Suffering from lack of maintenance and poorly executed alterations, namely asbestos siding. Large Gable Dormer on north and west elevations of Hipped Roof with Palladian windows. Shallow bay window on North elevation second floor. Poured concrete foundation.


38. (cont.) History and significance.

N/A

39 (cont.). Sources of information:

County Tax Assessor Card





# ARCHITECTURAL/HISTORIC INVENTORY FORM

1. Survey No. 019		2. Survey name: North Sprigg-North Middle Survey	
3. County: Cape		4. Address: 617 North Street	
5. City: Cape Girardeau	Vicinity: <input type="checkbox"/>	6. UTM: 16/276190/4132184	7. Township/Range/Section: T:      R: F S:
8. Historic name (if known): n/a		9. Present/other name (if known): n/a	
10. Ownership: <input checked="" type="checkbox"/> Private <input type="checkbox"/> Public		11. Historic use (if known): Residential	
		11. Current use: Residential	

## ARCHITECTURAL INFORMATION

12. Category of property: <input type="checkbox"/> building(s) <input type="checkbox"/> site <input type="checkbox"/> structure <input type="checkbox"/> object		19. Chimney placement:	26. Outbuildings (list, describe in box 26 con't): n/a
13. Architectural style or vernacular type: American Four Square		20. Structural system: wood framing	
14. Plan shape: Rectangular		21. Ext. wall cladding: Clapboard	
15. No. of stories: 2 1/2		22. Foundation material: Concrete	
16. No. of bays (1 <sup>st</sup> floor): 3		23. Basement type: concrete	
17. Roof type: Hipped		24. Front porch type: full width veranda	27. Changes: <input type="checkbox"/> Addition(s)   Date(s): <input type="checkbox"/> Altered      Date(s): <input type="checkbox"/> Moved      Date(s): <input type="checkbox"/> Other        Date(s): Endangered by:
18. Roof material: Slate		25. Acreage (rural): Visible from public road? <input type="checkbox"/>	
28. Further description of building features and associated resources on continuation page. <input type="checkbox"/>			

## HISTORICAL DATA

29. Construction date: Circa 1920		32. Architect: n/a	35. Previously surveyed? <input type="checkbox"/> Survey name: n/a
30. Significant date/period: n/a		33. Builder: n/a	36. On National Register? <input type="checkbox"/> indiv. <input type="checkbox"/> district Nomination: n/a
31. Area(s) of significance: n/a		34. Original or significant owner: n/a	37. National Register eligible? <input type="checkbox"/> individually eligible <input type="checkbox"/> district potential
38. History and significance on continuation page. <input type="checkbox"/>			
39. Sources of information on continuation page. <input type="checkbox"/>			


## OTHER:

40. Current owner/address: Huellinghoff, Kevin & Rita	41. Form prepared by (name and organization):	42. Survey date: 2010, March 20
		43. Date of revisions:

## FOR SHPO USE:

Date entered in inventory:	Level of survey <input type="checkbox"/> reconnaissance <input type="checkbox"/> intensive	Additional research needed? <input type="checkbox"/> yes <input type="checkbox"/> no
----------------------------	---	---





# ARCHITECTURAL/HISTORIC INVENTORY FORM

## National Register Status:

☐ listed ☐ in listed district

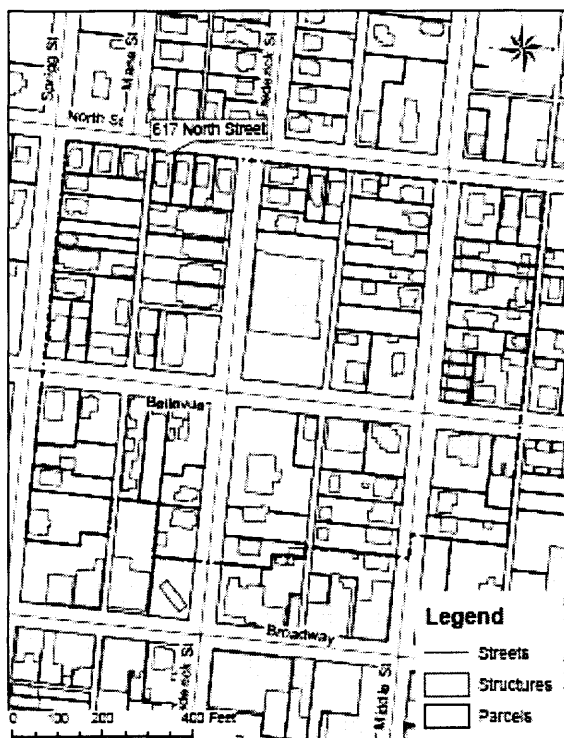
## Name:

☐ pending listing ☐ eligible (individually)  
☐ eligible (district) ☐ not eligible  
☐ not determined

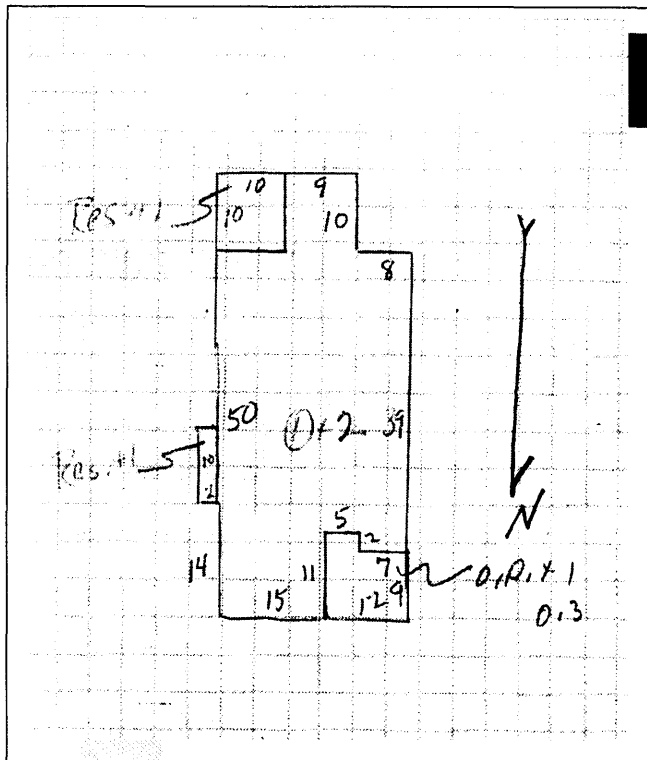
Other:

Location Map (include north arrow):

## ADDITIONAL INFORMATION:



Site Map/plan (include north arrow):




26. (cont.) Description of environment and outbuildings.  
residential lot with several mature trees in historic neighborhood.

28. (cont.) Further description of important architectural features.  
American Four Square with Classical Revival details. Wood frame construction covered with clapboard siding. About half of windows replaced with modern vinyl frame windows. Heavily modified over it's lifetime. Currently cut into several apartments, with half of the front porch enclosed. North elevation is facade. Large Gable dormers on north and east roof elevations with paladian windows. Bay window on north elevation of second floor.

38. (cont.) History and significance.

39 (cont.). Sources of information:  
County Tax Assessors Card





# ARCHITECTURAL/HISTORIC INVENTORY FORM

1. Survey No. CGSEA002-004		2. Survey name: N. Sprigg – N. Middle Survey	
3. County: Cape Girardeau		4. Address: 621 North	
5. City: Cape Girardeau	Vicinity: <input type="checkbox"/>	6. UTM: 16/0276169/4132195	7. Township/Range/Section: T: 32 R: 14 S:31
8. Historic name (if known): N/A		9. Present/other name (if known): N/A	
10. Ownership: <input checked="" type="checkbox"/> Private <input type="checkbox"/> Public		11. Historic use (if known): Domestic Single Dwelling	11. Current use: Domestic Single Dwelling

## ARCHITECTURAL INFORMATION

12. Category of property: <input checked="" type="checkbox"/> building(s) <input type="checkbox"/> site <input type="checkbox"/> structure <input type="checkbox"/> object	19. Chimney placement: Side Slope Right	26. Outbuildings (list, describe in box 26 con't): Small Wooden Single Car Garage
13. Architectural style or vernacular type: American Four Square	20. Structural system: Wood Frame	
14. Plan shape: Square	21. Ext. wall cladding: Vinyl Siding	
15. No. of stories: 2 1/2	22. Foundation material: Concrete	
16. No. of bays (1 <sup>st</sup> floor): 2	23. Basement type: Full	
17. Roof type: Medium Hip	24. Front porch type: Veranda	27. Changes: <input type="checkbox"/> Addition(s) Date(s): <input type="checkbox"/> Altered Date(s): <input type="checkbox"/> Moved Date(s): <input type="checkbox"/> Other Date(s): Endangered by:
18. Roof material: Asphalt Shingles	25. Acreage (rural): Visible from public road? <input checked="" type="checkbox"/>	
28. Further description of building features and associated resources on continuation page. <input checked="" type="checkbox"/>		

## HISTORICAL DATA

29. Construction date: ca. 1935	32. Architect: Unknown	35. Previously surveyed? <input type="checkbox"/> Survey name:
30. Significant date/period: ca. 1935	33. Builder: Unknown	36. On National Register? <input type="checkbox"/> indiv. <input type="checkbox"/> district Nomination:
31. Area(s) of significance: N/A	34. Original or significant owner: Florence M. and Buss F. Paar	37. National Register eligible? <input type="checkbox"/> individually eligible <input type="checkbox"/> district potential
38. History and significance on continuation page. <input type="checkbox"/>		
39. Sources of information on continuation page. <input checked="" type="checkbox"/>		


## OTHER:

40. Current owner/address: Melinda K. Shirrell 621 North Street Cape Girardeau, MO, 63701	41. Form prepared by (name and organization): Andrew Dean and John Ince Southeast Missouri State University 1 University Plaza Cape Girardeau, MO, 63701	42. Survey date: Spring 2010
		43. Date of revisions:

## FOR SHPO USE:

Date entered in inventory:	Level of survey <input type="checkbox"/> reconnaissance <input type="checkbox"/> intensive	Additional research needed? <input type="checkbox"/> yes <input type="checkbox"/> no
----------------------------	---	---

621 North St.



# ARCHITECTURAL/HISTORIC INVENTORY FORM

**National Register Status:**

☐ listed ☐ in listed district

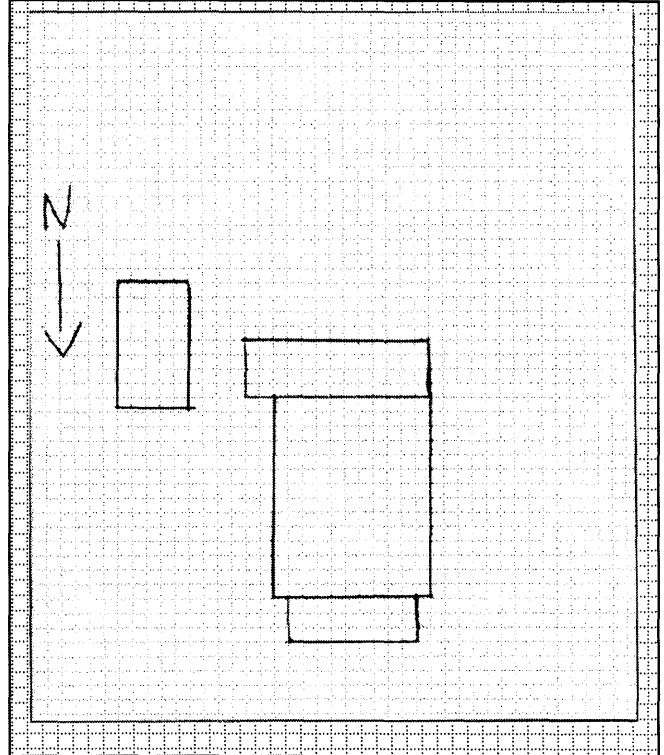
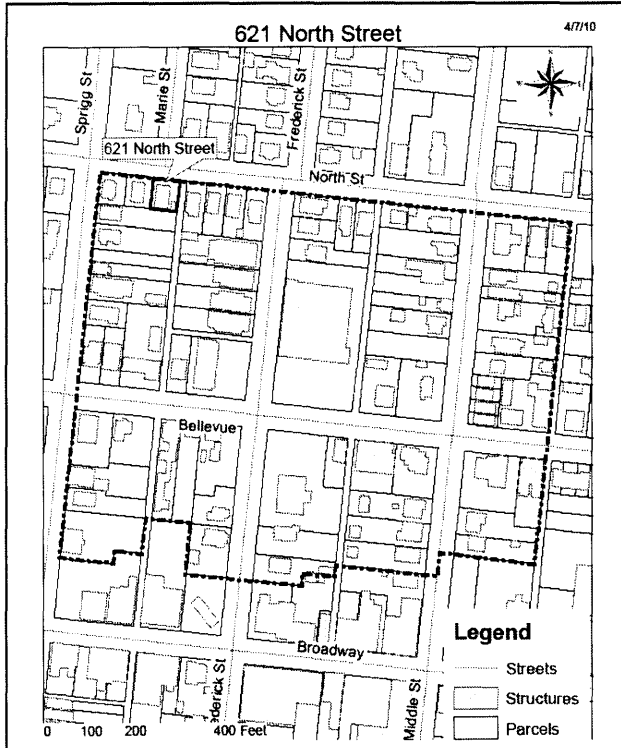
**Name:**

☐ pending listing ☐ eligible (individually)  
☐ eligible (district) ☐ not eligible  
☐ not determined

**Other:**

Location Map (include north arrow):

Site Map/plan (include north arrow):



## ADDITIONAL INFORMATION:

26. (cont.) Description of environment and outbuildings.

Older residential neighborhood with home centered on lot. Small wooden frame single car garage to rear east of the house. Picket fence in front yard with an arbor to the west side.

28. (cont.) Further description of important architectural features.

Aluminum replacement windows throughout the house. Large central dormer with venting instead of window. Full width front porch with four evenly spaced columns. White wooden columns set atop brick piers.


38. (cont.) History and significance.

39 (cont.). Sources of information:

Cape Girardeau, Missouri Tax Records: 16-719-00-32-022







# ARCHITECTURAL/HISTORIC INVENTORY FORM

1. Survey No. CGSEA002-005		2. Survey name: N. Sprigg – N. Middle Survey	
3. County: Cape Girardeau		4. Address: 629 North	
5. City: Cape Girardeau	Vicinity: <input type="checkbox"/>	6. UTM: 16/0276139/4132208	7. Township/Range/Section: T: 32 R: 14 S:31
8. Historic name (if known): N/A		9. Present/other name (if known): N/A	
10. Ownership: <input checked="" type="checkbox"/> Private <input type="checkbox"/> Public		11. Historic use (if known): Domestic Single Dwelling	11. Current use: Domestic Single Dwelling

## ARCHITECTURAL INFORMATION

12. Category of property: <input checked="" type="checkbox"/> building(s) <input type="checkbox"/> site <input type="checkbox"/> structure <input type="checkbox"/> object	19. Chimney placement: Side Slope Right	26. Outbuildings (list, describe in box 26 con't): N/A
13. Architectural style or vernacular type: American Four Square	20. Structural system: Wood Frame	
14. Plan shape: Square	21. Ext. wall cladding: Vinyl Siding	
15. No. of stories: 2 1/2	22. Foundation material: Concrete	
16. No. of bays (1 <sup>st</sup> floor): 2	23. Basement type: Full	27. Changes: <input type="checkbox"/> Addition(s) Date(s): <input type="checkbox"/> Altered Date(s): <input type="checkbox"/> Moved Date(s): <input type="checkbox"/> Other Date(s): Endangered by:
17. Roof type: Medium Hip	24. Front porch type: Veranda	
18. Roof material: Asphalt Shingles	25. Acreage (rural): Visible from public road? <input checked="" type="checkbox"/>	
28. Further description of building features and associated resources on continuation page. <input checked="" type="checkbox"/>		

## HISTORICAL DATA


29. Construction date: ca. 1930	32. Architect: Unknown	35. Previously surveyed? <input type="checkbox"/> Survey name:
30. Significant date/period: ca. 1930	33. Builder: Unknown	36. On National Register? <input type="checkbox"/> indiv. <input type="checkbox"/> district Nomination:
31. Area(s) of significance: N/A	34. Original or significant owner: Anna J. McFarland	37. National Register eligible? <input type="checkbox"/> individually eligible <input type="checkbox"/> district potential
38. History and significance on continuation page. <input type="checkbox"/>		
39. Sources of information on continuation page. <input checked="" type="checkbox"/>		

## OTHER:

40. Current owner/address: David M. and Jean A. McFarland 629 North Street Cape Girardeau, MO, 63701	41. Form prepared by (name and organization): Andrew Dean and John Ince Southeast Missouri State University 1 University Plaza Cape Girardeau, MO, 63701	42. Survey date: Spring 2010
		43. Date of revisions:

## FOR SHPO USE:

Date entered in inventory:	Level of survey <input type="checkbox"/> reconnaissance <input type="checkbox"/> intensive	Additional research needed? <input type="checkbox"/> yes <input type="checkbox"/> no
----------------------------	---	---

**ARCHITECTURAL/HISTORIC INVENTORY FORM**

## National Register Status:

☐ listed    ☐ in listed district

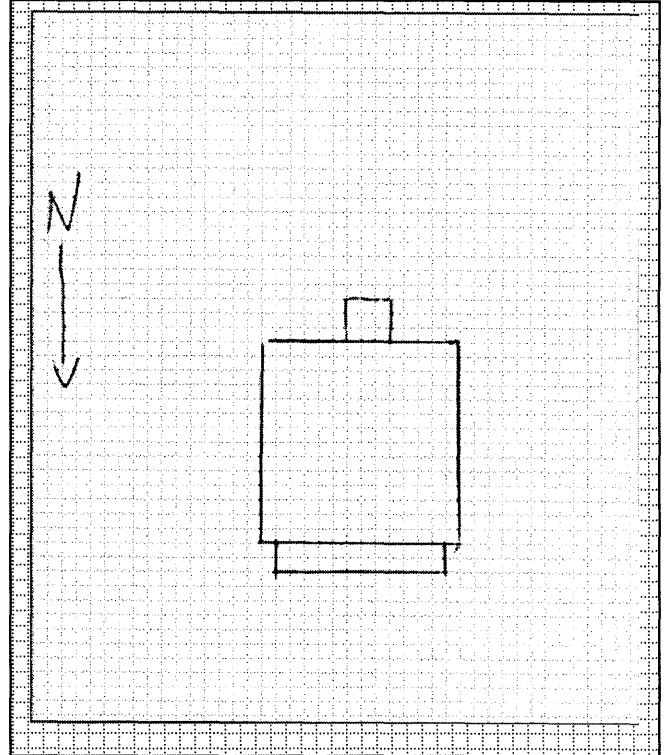
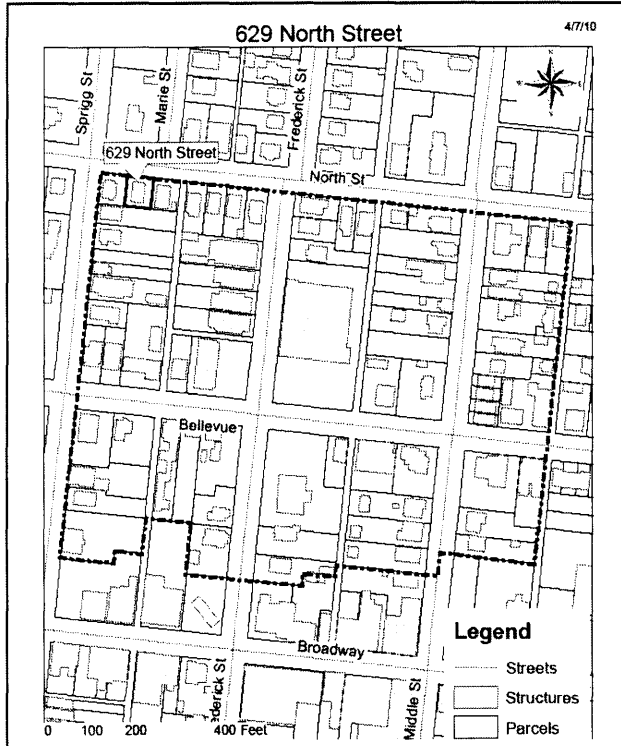
## Name:

☐ pending listing    ☐ eligible (individually)  
☐ eligible (district)    ☐ not eligible  
☐ not determined

Other:

Location Map (include north arrow):

Site Map/plan (include north arrow):

**ADDITIONAL INFORMATION:**

26. (cont.) Description of environment and outbuildings.

Older residential neighborhood with home in center of lot facing North Street. Small front yard with a driveway to the west of the building.

28. (cont.) Further description of important architectural features.

Six over Six windows on second floor with a replacement door on the first floor. The doorway is offset to the right. Central dormer is completely covered with vinyl siding. Full width porch with two full height brick columns with one on either side and poured concrete steps in the center of the porch.


38. (cont.) History and significance.

39 (cont.) Sources of information:

Cape Girardeau, Missouri Tax Records: 16-719-00-32-021







# ARCHITECTURAL/HISTORIC INVENTORY FORM

1. Survey No. CGSEA002-006		2. Survey name: N. Sprigg - N. Middle Survey	
3. County: Cape Girardeau		4. Address: 631 North	
5. City: Cape Girardeau	Vicinity: <input type="checkbox"/>	6. UTM: 16/0276114/4132204	7. Township/Range/Section: T: 32 R: 14 S:31
8. Historic name (if known): N/A		9. Present/other name (if known): N/A	
10. Ownership: <input checked="" type="checkbox"/> Private <input type="checkbox"/> Public		11. Historic use (if known): Domestic Single Dwelling	11. Current use: Domestic Single Dwelling

## ARCHITECTURAL INFORMATION

12. Category of property: <input checked="" type="checkbox"/> building(s) <input type="checkbox"/> site <input type="checkbox"/> structure <input type="checkbox"/> object	19. Chimney placement: Side Slope Left	26. Outbuildings (list, describe in box 26 cont): N/A
13. Architectural style or vernacular type: American Four Square	20. Structural system: Brick	
14. Plan shape: Square	21. Ext. wall cladding: Brick	
15. No. of stories: 2 1/2	22. Foundation material: Concrete	
16. No. of bays (1 <sup>st</sup> floor): 2	23. Basement type: Full	27. Changes: <input type="checkbox"/> Addition(s) Date(s): <input type="checkbox"/> Altered Date(s): <input type="checkbox"/> Moved Date(s): <input type="checkbox"/> Other Date(s): Endangered by:
17. Roof type: Medium Hip	24. Front porch type: Veranda	
18. Roof material: Asphalt Shingles	25. Acreage (rural): Visible from public road? <input checked="" type="checkbox"/>	
28. Further description of building features and associated resources on continuation page. <input checked="" type="checkbox"/>		

## HISTORICAL DATA


29. Construction date: ca. 1930	32. Architect: Unknown	35. Previously surveyed? <input type="checkbox"/> Survey name:
30. Significant date/period: ca. 1930	33. Builder: Unknown	36. On National Register? <input type="checkbox"/> indiv. <input type="checkbox"/> district Nomination:
31. Area(s) of significance: N/A	34. Original or significant owner: Unknown	37. National Register eligible? <input type="checkbox"/> individually eligible <input type="checkbox"/> district potential
38. History and significance on continuation page. <input type="checkbox"/>		
39. Sources of information on continuation page. <input checked="" type="checkbox"/>		

## OTHER:

40. Current owner/address: Acer Properties LLC.	41. Form prepared by (name and organization): Andrew Dean and John Ince Southeast Missouri State University 1 University Plaza Cape Girardeau, MO, 63701	42. Survey date: Spring 2010
		43. Date of revisions:

## FOR SHPO USE:

Date entered in inventory:	Level of survey <input type="checkbox"/> reconnaissance <input type="checkbox"/> intensive	Additional research needed? <input type="checkbox"/> yes <input type="checkbox"/> no
----------------------------	---	---



# ARCHITECTURAL/HISTORIC INVENTORY FORM

**National Register Status:**

☐ listed ☐ in listed district

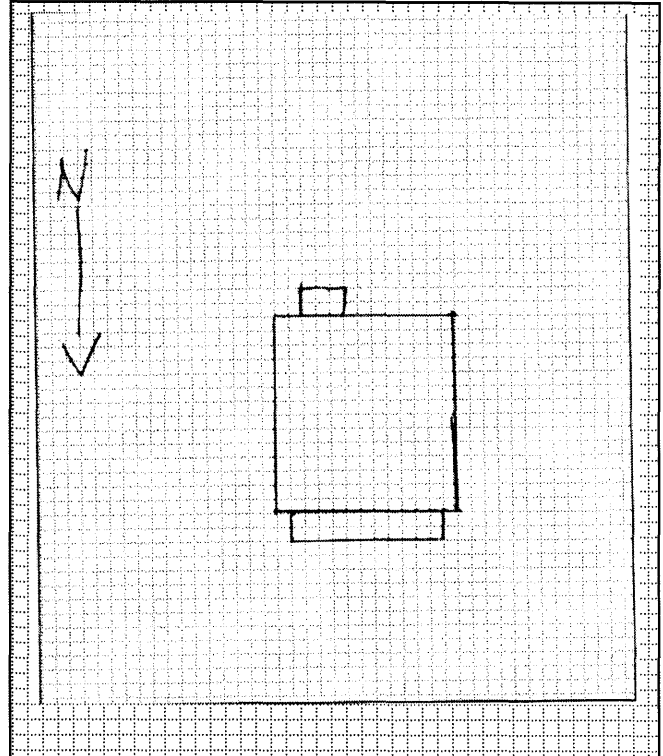
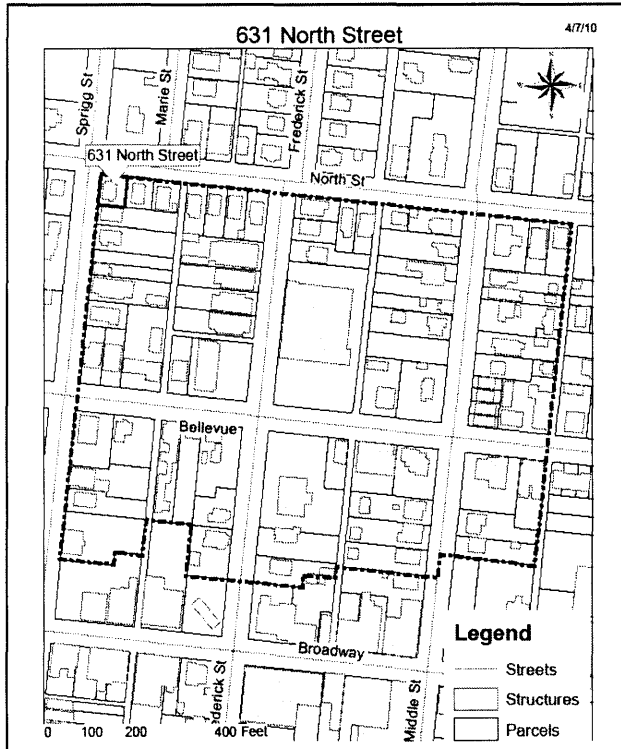
**Name:**

☐ pending listing ☐ eligible (individually)  
☐ eligible (district) ☐ not eligible  
☐ not determined

Other:

Location Map (include north arrow):

Site Map/plan (include north arrow):



## ADDITIONAL INFORMATION:

26. (cont.) Description of environment and outbuildings.

Older residential neighborhood with house centered on lot, front facing North Street and bordered on the west by Sprigg Street. Small unlandscaped front and back yard.

28. (cont.) Further description of important architectural features.


All brick construction with three over on windows throughout the home. Large central dormer retains its original windows. Full width front porch supported by two full height brick columns on either side with two half columns at the center on either side on central stairway. Door is offset to the left.

38. (cont.) History and significance.

39 (cont.). Sources of information:

Cape Girardeau, Missouri Tax Records: 16-719-00-32-020





## ARCHITECTURAL/HISTORIC INVENTORY FORM

1. Survey No. CGSEA002-071		2. Survey name: N. Sprigg – N. Middle Survey	
3. County: Cape Girardeau County		4. Address: 210 North Sprigg Street	
5. City: Cape Girardeau	Vicinity: <input type="checkbox"/>	6. UTM: 16/027614/4131957	7. Township/Range/Section: T: 30 R: 14 S:5
8. Historic name (if known): Unknown		9. Present/other name (if known): The Fort Law Firm	
10. Ownership: <input checked="" type="checkbox"/> Private <input type="checkbox"/> Public		11. Historic use (if known): Unknown	11. Current use: Law Office

### ARCHITECTURAL INFORMATION

12. Category of property: <input checked="" type="checkbox"/> building(s) <input type="checkbox"/> site <input type="checkbox"/> structure <input type="checkbox"/> object	19. Chimney placement: None	26. Outbuildings (list, describe in box 26 con't): N/A
13. Architectural style or vernacular type: Commercial	20. Structural system: Frame	
14. Plan shape: Rectangular	21. Ext. wall cladding: Brick	
15. No. of stories: One	22. Foundation material: Concrete	
16. No. of bays (1 <sup>st</sup> floor): Five	23. Basement type: Unknown	27. Changes: <input type="checkbox"/> Addition(s) Date(s): <input type="checkbox"/> Altered Date(s): <input type="checkbox"/> Moved Date(s): <input type="checkbox"/> Other Date(s): Endangered by:
17. Roof type: Medium pitch side gable	24. Front porch type: Umbrage	
18. Roof material: Asphalt shingles	25. Acreage (rural): Visible from public road? <input checked="" type="checkbox"/>	
28. Further description of building features and associated resources on continuation page. <input checked="" type="checkbox"/>		

### HISTORICAL DATA

29. Construction date: Ca. 1968	32. Architect: Unknown	35. Previously surveyed? <input type="checkbox"/> Survey name:
30. Significant date/period: Unknown	33. Builder: Unknown	36. On National Register? <input type="checkbox"/> indiv. <input type="checkbox"/> district Nomination:
31. Area(s) of significance: Unknown	34. Original or significant owner: Unknown	37. National Register eligible? <input type="checkbox"/> individually eligible <input type="checkbox"/> district potential
38. History and significance on continuation page. <input type="checkbox"/>		
39. Sources of information on continuation page. <input type="checkbox"/>		

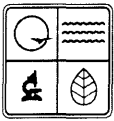
### OTHER:

40. Current owner/address: Jana and Randy Thompson 410 E. Commercial Charleston, MO 63834	41. Form prepared by (name and organization): Danielle Nenninger and LaDonna Garner Southeast Missouri State University	42. Survey date: Spring 2010 43. Date of revisions:
--	---	--

### FOR SHPO USE:

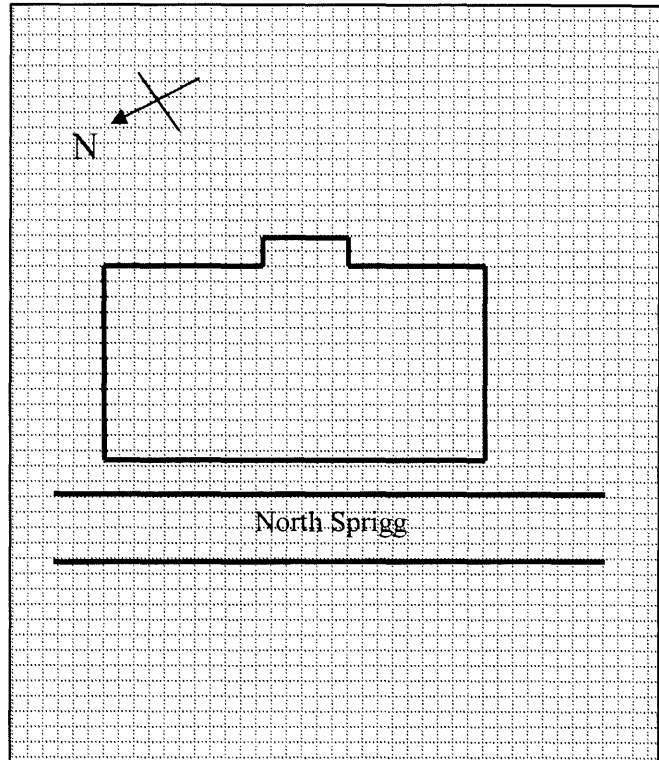
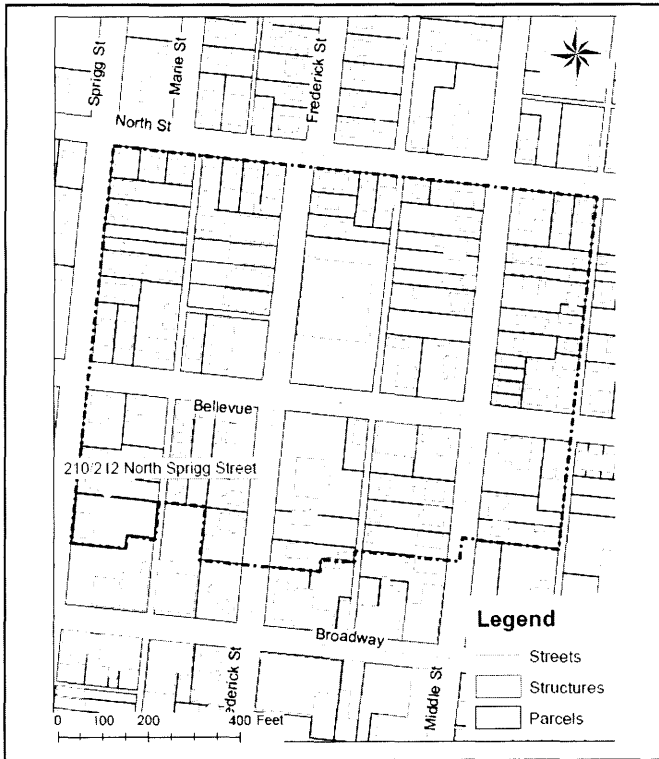
Date entered in inventory:	Level of survey <input type="checkbox"/> reconnaissance <input type="checkbox"/> intensive	Additional research needed? <input type="checkbox"/> yes <input type="checkbox"/> no
National Register Status: <input type="checkbox"/> listed <input type="checkbox"/> in listed district Name: <input type="checkbox"/> pending listing <input type="checkbox"/> eligible (individually) <input type="checkbox"/> eligible (district) <input type="checkbox"/> not eligible <input type="checkbox"/> not determined	Other:	



**ARCHITECTURAL/HISTORIC INVENTORY FORM**

Location Map (include north arrow):

Site Map/plan (include north arrow):

**ADDITIONAL INFORMATION:**

26. (cont.) Description of environment and outbuildings.

The law office sits near the corner of North Sprigg and Broadway in Cape Girardeau, Missouri. The area is a partly residential area between Broadway and the university. The building sits very close to the road, with just a sidewalk in between. The rest of the plot is parking lot.

28. (cont.) Further description of important architectural features.

The law office is a single story rectangular building that resembles the ranch style with the windows of the building being pushed up to the roof line. The roof is side gabled and medium pitched. There are five bays on the front façade of the building; a centrally located door and two windows on either side of it. The door is set back into the building forming an umbrage, which has siding. The rest of the building is clad in brick and there are shutters on the sides of the windows. There is a brick flower bed that runs along the base of the façade which has a split in the middle for stairs that lead to the door.

38. (cont.) History and significance.

39 (cont.). Sources of information:


Cape Girardeau County Assessor, Tax Assessment no. 21-107-00-06-013.00; Jackson, Missouri

210 N. Sprigg GIS Internet Report, *EMaps Plus* <http://www.emapsplus.com/MOCapeGirardeau/maps/> : accessed April 27, 2010.

2009-2010 Greater Cape Girardeau Regional Telephone Directory, Hometown Directories, Inc.

1893-1915 Cape Girardeau, Missouri Sanborn Fire Insurance Maps, *Curators of the University of Missouri. Special Collections and Rare Books* <http://mulibraries.missouri.edu/specialcollections/sanborn.htm> : accessed April 10, 2010.





# ARCHITECTURAL/HISTORIC INVENTORY FORM

1. Survey No. CGSEA-002-070		2. Survey name: N. Sprigg-N. Middle Survey	
3. County: Cape Girardeau		4. Address: 226 N. Sprigg St.	
5. City: Cape Girardeau	Vicinity: <input type="checkbox"/>	6. UTM: 16/027611/4132029	7. Township/Range/Section: T: 30N R: 14E S: 5
8. Historic name (if known):		9. Present/other name (if known):	
10. Ownership: <input checked="" type="checkbox"/> Private <input type="checkbox"/> Public		11. Historic use (if known):	11. Current use: Vacant/Not In Use

## ARCHITECTURAL INFORMATION

12. Category of property: <input checked="" type="checkbox"/> building(s) <input type="checkbox"/> site <input type="checkbox"/> structure <input type="checkbox"/> object	19. Chimney placement:	26. Outbuildings (list, describe in box 26 con't): N/A
13. Architectural style or vernacular type: Bungalow/Craftsman	20. Structural system: Frame	
14. Plan shape: Rectangular	21. Ext. wall cladding: Brick, Wood	
15. No. of stories: 2	22. Foundation material: Concrete Block	
16. No. of bays (1 <sup>st</sup> floor): 3	23. Basement type: Full	27. Changes: <input type="checkbox"/> Addition(s) Date(s): <input type="checkbox"/> Altered Date(s): <input type="checkbox"/> Moved Date(s): <input type="checkbox"/> Other Date(s): Endangered by:
17. Roof type: Side Gable	24. Front porch type: Open Porch	
18. Roof material: Asphalt Shingle	25. Acreage (rural): Visible from public road? <input type="checkbox"/>	
28. Further description of building features and associated resources on continuation page. <input checked="" type="checkbox"/>		

## HISTORICAL DATA

29. Construction date: ca. 1938	32. Architect:	35. Previously surveyed? <input type="checkbox"/> Survey name:
30. Significant date/period:	33. Builder:	36. On National Register? <input type="checkbox"/> indiv. <input type="checkbox"/> district Nomination:
31. Area(s) of significance: Architecture	34. Original or significant owner:	37. National Register eligible? <input type="checkbox"/> individually eligible <input type="checkbox"/> district potential
38. History and significance on continuation page. <input type="checkbox"/>		
39. Sources of information on continuation page. <input checked="" type="checkbox"/>		


## OTHER:

40. Current owner/address: Thomas M. & M. Meyer 230 N. Sprigg St. Cape Girardeau, MO 63701	41. Form prepared by (name and organization): LaDonna Garner, Danielle Nanninger Historic Preservation Program Southeast Missouri State University	42. Survey date: Spring 2010 43. Date of revisions:
---	---	--

## FOR SHPO USE:

Date entered in inventory:	Level of survey <input type="checkbox"/> reconnaissance <input type="checkbox"/> intensive	Additional research needed? <input type="checkbox"/> yes <input type="checkbox"/> no
National Register Status: <input type="checkbox"/> listed <input type="checkbox"/> in listed district Name: <input type="checkbox"/> pending listing <input type="checkbox"/> eligible (individually) <input type="checkbox"/> eligible (district) <input type="checkbox"/> not eligible <input type="checkbox"/> not determined	Other:	

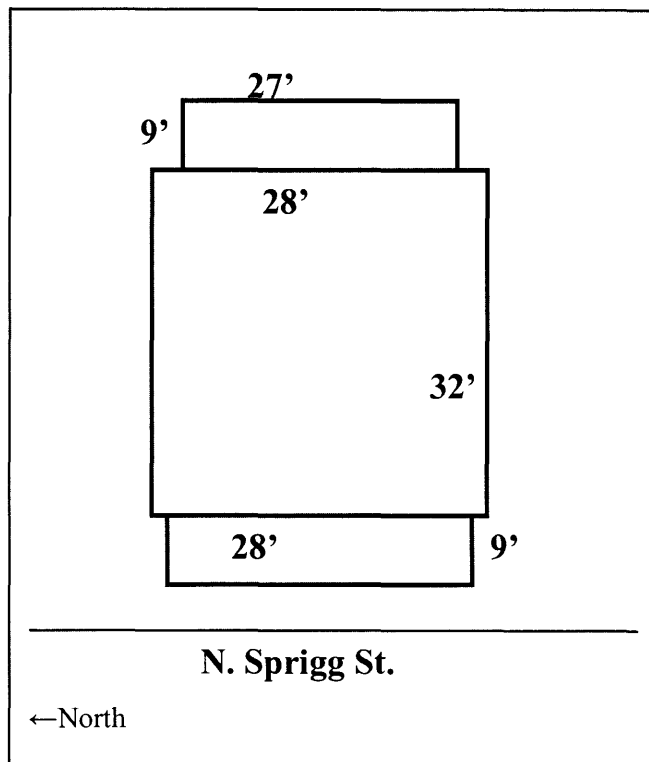
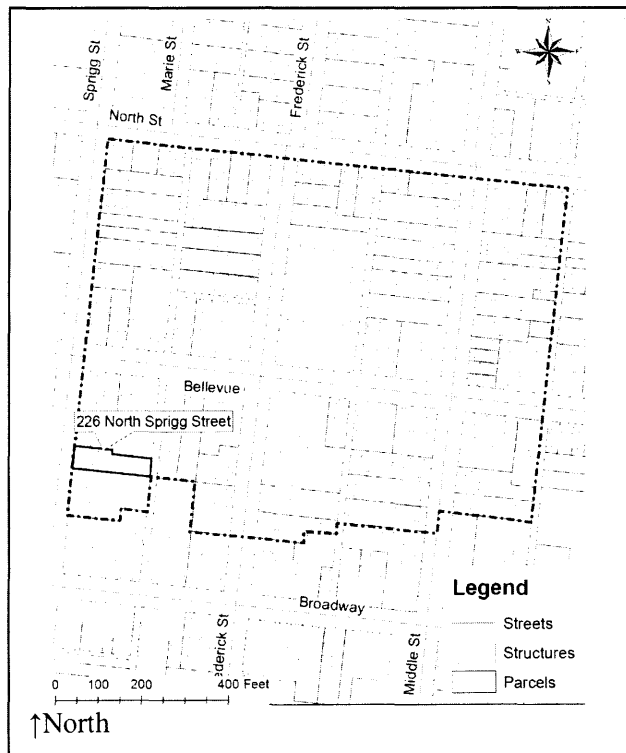
226 N. Sprigg



# ARCHITECTURAL/HISTORIC INVENTORY FORM

Location Map (include north arrow):

Site Map/plan (include north arrow):



## ADDITIONAL INFORMATION:

26. (cont.) Description of environment and outbuildings.

The building is situated within the vicinity of Southeast Missouri State University. The setting is an average size city. The building is facing west and located three buildings south of the intersection of Bellevue and North Sprigg. The street view is of commercial and properties.

28. (cont.) Further description of important architectural features.

The two story building is a Craftsman Bungalow of brick and wood construction. The roof is side gabled with bracketed overhanging eaves and asphalt shingles. A shed dormer rests on the façade. The foundation is of concrete block. The porch is an open form with brick posts. The façade has a single entry with sash windows on each side.

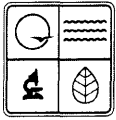
38. (cont.) History and significance.

39 (cont.). Sources of information:

- Cape Girardeau County Assessor, Tax Assessment no. 21-107-00-06-014.00; Jackson, Missouri
- 226 N. Sprigg GIS Internet Report, *EMaps Plus* <http://www.emapsplus.com/MOCapeGirardeau/maps/> : accessed April 27, 2010.
- 2009-2010 Greater Cape Girardeau Regional Telephone Directory, Hometown Directories, Inc.
- 1893-1915 Cape Girardeau, Missouri Sanborn Fire Insurance Maps, *Curators of the University of Missouri, Special Collections and Rare Books* <http://mulibraries.missouri.edu/specialcollections/sanborn.htm> : accessed April 10, 2010.







# ARCHITECTURAL/HISTORIC INVENTORY FORM

1. Survey No. CGSEA-002-069		2. Survey name: N. Sprigg-N. Middle Survey	
3. County: Cape Girardeau		4. Address: 230 N. Sprigg St.	
5. City: Cape Girardeau	Vicinity: <input type="checkbox"/>	6. UTM: 16/0276111/41320031	7. Township/Range/Section: T: 30N R: 14E S: 5
8. Historic name (if known): Meyer Realty		9. Present/other name (if known):	
10. Ownership: <input checked="" type="checkbox"/> Private <input type="checkbox"/> Public		11. Historic use (if known):	11. Current use: Commerce: business

## ARCHITECTURAL INFORMATION

12. Category of property: <input checked="" type="checkbox"/> building(s) <input type="checkbox"/> site <input type="checkbox"/> structure <input type="checkbox"/> object	19. Chimney placement: N/A	26. Outbuildings (list, describe in box 26 con't): N/A
13. Architectural style or vernacular type: Other	20. Structural system:	
14. Plan shape: Irregular	21. Ext. wall cladding: Brick, Wood	
15. No. of stories: 1	22. Foundation material: Concrete	
16. No. of bays (1 <sup>st</sup> floor): 3	23. Basement type: Slab	27. Changes: <input checked="" type="checkbox"/> Addition(s) Date(s): 2006 <input type="checkbox"/> Altered Date(s): <input type="checkbox"/> Moved Date(s): <input type="checkbox"/> Other Date(s): Endangered by:
17. Roof type: Flat	24. Front porch type: N/A	
18. Roof material: Tar and Gravel	25. Acreage (rural): Visible from public road? <input type="checkbox"/>	
28. Further description of building features and associated resources on continuation page. <input type="checkbox"/>		

## HISTORICAL DATA


29. Construction date: ca. 1954	32. Architect:	35. Previously surveyed? <input type="checkbox"/> Survey name:
30. Significant date/period: ca. 1954	33. Builder:	36. On National Register? <input type="checkbox"/> indiv. <input type="checkbox"/> district Nomination:
31. Area(s) of significance: Architecture	34. Original or significant owner:	37. National Register eligible? <input type="checkbox"/> individually eligible <input type="checkbox"/> district potential
38. History and significance on continuation page. <input type="checkbox"/>		
39. Sources of information on continuation page. <input checked="" type="checkbox"/>		

## OTHER:

40. Current owner/address: Thomas L. & Helen M. Meyer 230 Sprigg St. Cape Girardeau, MO 63701	41. Form prepared by (name and organization): LaDonna Garner, Danielle Nanninger Historic Preservation Program Southeast Missouri State University	42. Survey date: Spring 2010
		43. Date of revisions:

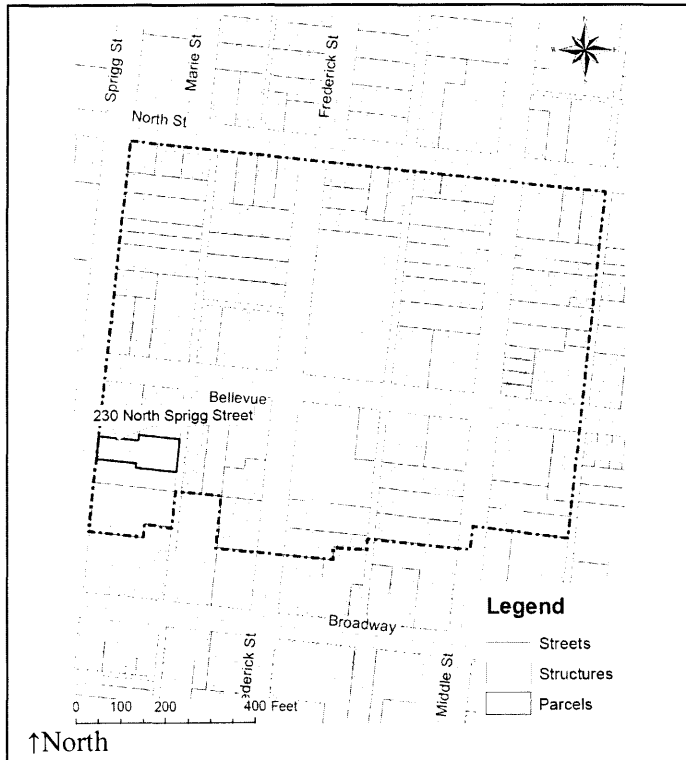
## FOR SHPO USE:

Date entered in inventory:	Level of survey <input type="checkbox"/> reconnaissance <input type="checkbox"/> intensive	Additional research needed? <input type="checkbox"/> yes <input type="checkbox"/> no
National Register Status: <input type="checkbox"/> listed <input type="checkbox"/> in listed district Name: <input type="checkbox"/> pending listing <input type="checkbox"/> eligible (individually) <input type="checkbox"/> eligible (district) <input type="checkbox"/> not eligible <input type="checkbox"/> not determined	Other:	

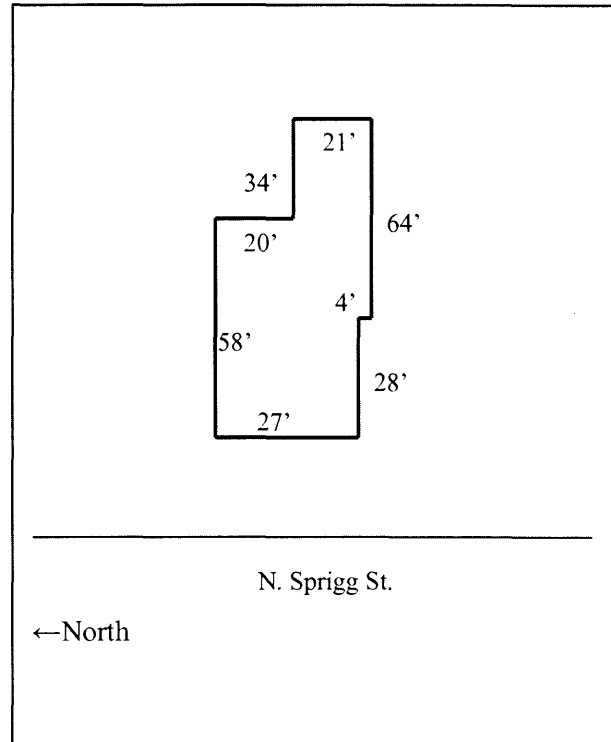


## ARCHITECTURAL/HISTORIC INVENTORY FORM

Location Map (include north arrow):



Site Map/plan (include north arrow):



### ADDITIONAL INFORMATION:

26. (cont.) Description of environment and outbuildings.

The building is situated within the vicinity of Southeast Missouri State University. The setting is an average size city. The building is facing west and located two buildings south of the intersection of Bellevue and North Sprigg. The street view is of commercial and properties.

28. (cont.) Further description of important architectural features.

The one story building made of brick with a wood frame addition to its western side. The roof is flat covered in tar and gravel. The façade is a recessed entryway with two casement windows of three panes on each side. The foundation is of concrete block.


38. (cont.) History and significance.

39 (cont.). Sources of information:

- Cape Girardeau County Assessor, Tax Assessment no. 21-107-00-06-014.00; Jackson, Missouri
- 226 N. Sprigg GIS Internet Report, *EMaps Plus* <http://www.emapsplus.com/MOCapeGirardeau/maps/> : accessed April 27, 2010.
- 2009-2010 Greater Cape Girardeau Regional Telephone Directory, Hometown Directories, Inc.
- 1893-1915 Cape Girardeau, Missouri Sanborn Fire Insurance Maps, *Curators of the University of Missouri, Special Collections and Rare Books* <http://mulibraries.missouri.edu/specialcollections/sanborn.htm> : accessed April 10, 2010.







# ARCHITECTURAL/HISTORIC INVENTORY FORM

1. Survey No. CGSEA002-068		2. Survey name: N. Sprigg – N. Middle Survey	
3. County: Cape Girardeau County		4. Address: 234 North Sprigg Street	
5. City: Cape Girardeau	Vicinity: <input type="checkbox"/>	6. UTM: 16/0276112/4130244	7. Township/Range/Section: T: 30 R: 14 S:5
8. Historic name (if known): Unknown		9. Present/other name (if known): Little Hopper Daycare Center	
10. Ownership: <input checked="" type="checkbox"/> Private <input type="checkbox"/> Public		11. Historic use (if known): Unknown	11. Current use: Daycare center

## ARCHITECTURAL INFORMATION

12. Category of property: <input checked="" type="checkbox"/> building(s) <input type="checkbox"/> site <input type="checkbox"/> structure <input type="checkbox"/> object	19. Chimney placement: None	26. Outbuildings (list, describe in box 26 con't): N/A
13. Architectural style or vernacular type: Commercial	20. Structural system: Frame	
14. Plan shape: Rectangular	21. Ext. wall cladding: Brick and vinyl	
15. No. of stories: One	22. Foundation material: Concrete	
16. No. of bays (1 <sup>st</sup> floor): Five	23. Basement type: Unknown	
17. Roof type: Medium pitch side gable	24. Front porch type: Umbrage	27. Changes: <input type="checkbox"/> Addition(s) Date(s): <input type="checkbox"/> Altered Date(s): <input type="checkbox"/> Moved Date(s): <input type="checkbox"/> Other Date(s): Endangered by:
18. Roof material: Asphalt shingles	25. Acreage (rural): Visible from public road? <input checked="" type="checkbox"/>	
28. Further description of building features and associated resources on continuation page. <input checked="" type="checkbox"/>		

## HISTORICAL DATA

29. Construction date: Ca. 1955	32. Architect: Unknown	35. Previously surveyed? <input type="checkbox"/> Survey name:
30. Significant date/period: Unknown	33. Builder: Unknown	36. On National Register? <input type="checkbox"/> indiv. <input type="checkbox"/> district Nomination:
31. Area(s) of significance: Unknown	34. Original or significant owner: Unknown	37. National Register eligible? <input type="checkbox"/> individually eligible <input type="checkbox"/> district potential
38. History and significance on continuation page. <input type="checkbox"/>		
39. Sources of information on continuation page. <input type="checkbox"/>		

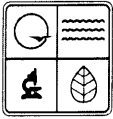
## OTHER:

40. Current owner/address: Little Hoppers, LLC 234 N Sprigg St. Cape Girardeau, MO 63701	41. Form prepared by (name and organization): Danielle Nenninger and LaDonna Garner Southeast Missouri State University	42. Survey date: Spring 2010 43. Date of revisions:
---	---	--

## FOR SHPO USE:

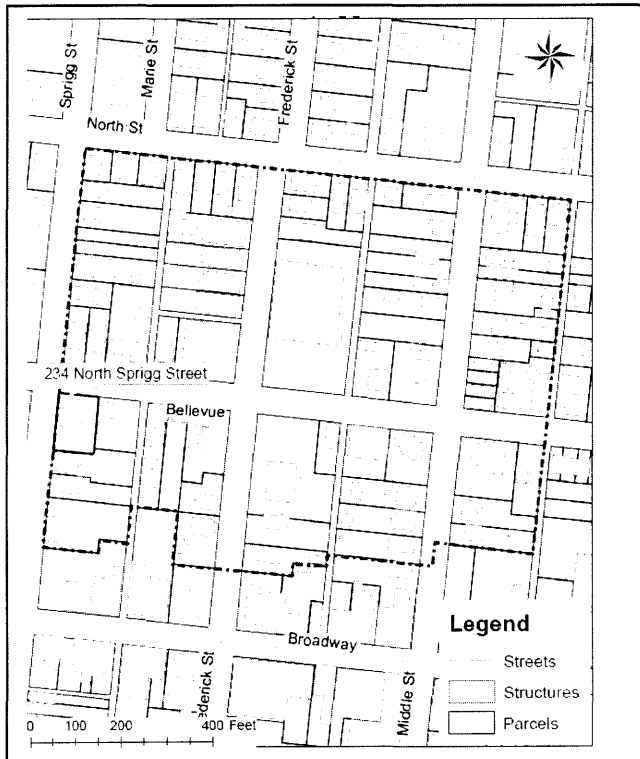
Date entered in inventory:	Level of survey <input type="checkbox"/> reconnaissance <input type="checkbox"/> intensive	Additional research needed? <input type="checkbox"/> yes <input type="checkbox"/> no
National Register Status: <input type="checkbox"/> listed <input type="checkbox"/> in listed district Name: <input type="checkbox"/> pending listing <input type="checkbox"/> eligible (individually) <input type="checkbox"/> eligible (district) <input type="checkbox"/> not eligible <input type="checkbox"/> not determined	Other:	

234 N. Sprigg

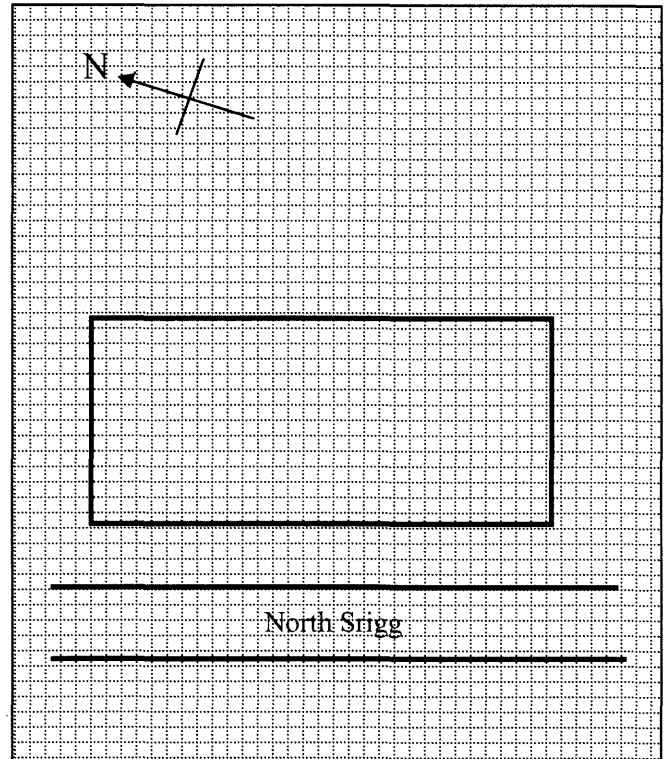


# ARCHITECTURAL/HISTORIC INVENTORY FORM

Location Map (include north arrow):



Site Map/plan (include north arrow):



## ADDITIONAL INFORMATION:

26. (cont.) Description of environment and outbuildings.

The Little Hopper Daycare Center is located in a residential area between Broadway and Southeast Missouri State University in Cape Girardeau, Missouri. At the right side of the building there is a chain link fence that encloses the yard where the play equipment is set up.

28. (cont.) Further description of important architectural features.

The daycare center is a single story rectangular building that resembles the ranch style with the windows of the building being pushed up to the roof line. The roof is side gabled and medium pitched with vinyl siding in the gable ends. There are five bays on the front façade of the building; a centrally located door and two windows on either side of it. The door is set back into the building forming an umbrage, which has siding. The rest of the building is clad in brick and there are shutters on the sides of the windows.

38. (cont.) History and significance:

39 (cont.). Sources of information:


Cape Girardeau County Assessor, Tax Assessment no. 21-107-00-06-017.00; Jackson, Missouri

234 N. Sprigg GIS Internet Report, *EMaps Plus* <http://www.emapsplus.com/MOCapeGirardeau/maps/> : accessed April 27, 2010.

2009-2010 Greater Cape Girardeau Regional Telephone Directory, Hometown Directories, Inc.

1893-1915 Cape Girardeau, Missouri Sanborn Fire Insurance Maps, *Curators of the University of Missouri, Special Collections and Rare Books* <http://mulibraries.missouri.edu/specialcollections/sanborn.htm> : accessed April 10, 2010.





# ARCHITECTURAL/HISTORIC INVENTORY FORM

1. Survey No. CGSEA002-011		2. Survey name: N. Sprigg – N. Middle Survey	
3. County: Cape Girardeau		4. Address: 316 N. Sprigg	
5. City: Cape Girardeau	Vicinity: <input type="checkbox"/>	6. UTM: 16/0276104/4132106	7. Township/Range/Section: T: 32 R: 14 S: 31
8. Historic name (if known): N/A		9. Present/other name (if known): N/A	
10. Ownership: <input checked="" type="checkbox"/> Private <input type="checkbox"/> Public		11. Historic use (if known): Domestic Single Dwelling	11. Current use: Domestic Single Dwelling

## ARCHITECTURAL INFORMATION

12. Category of property: <input checked="" type="checkbox"/> building(s) <input type="checkbox"/> site <input type="checkbox"/> structure <input type="checkbox"/> object	19. Chimney placement: Rear Slope	26. Outbuildings (list, describe in box 26 con't): N/A
13. Architectural style or vernacular type: N/A	20. Structural system: Wood Frame	
14. Plan shape: Square	21. Ext. wall cladding: Vinyl Siding	
15. No. of stories: 1 1/2	22. Foundation material: Concrete	
16. No. of bays (1 <sup>st</sup> floor): 3	23. Basement type: Full	27. Changes: <input checked="" type="checkbox"/> Addition(s) Date(s): 1955 <input type="checkbox"/> Altered Date(s): <input type="checkbox"/> Moved Date(s): <input type="checkbox"/> Other Date(s): Endangered by:
17. Roof type: Side Gable	24. Front porch type: Umbridge	
18. Roof material: Tin	25. Acreage (rural): Visible from public road? <input checked="" type="checkbox"/>	
28. Further description of building features and associated resources on continuation page. <input checked="" type="checkbox"/>		

## HISTORICAL DATA

29. Construction date: ca. 1935	32. Architect: Unknown	35. Previously surveyed? <input type="checkbox"/> Survey name:
30. Significant date/period: ca. 1935	33. Builder: Unknown	36. On National Register? <input type="checkbox"/> indiv. <input type="checkbox"/> district Nomination:
31. Area(s) of significance:	34. Original or significant owner: Unknown	37. National Register eligible? <input type="checkbox"/> individually eligible <input type="checkbox"/> district potential
38. History and significance on continuation page. <input type="checkbox"/>		
39. Sources of information on continuation page. <input checked="" type="checkbox"/>		


## OTHER:

40. Current owner/address: William H. and Karen S. Roussel 316 North Sprigg Cape Girardeau, MO, 63701	41. Form prepared by (name and organization): Andrew Dean and John Ince Southeast Missouri State University 1 University Plaza Cape Girardeau, MO, 63701	42. Survey date: Spring 2010
		43. Date of revisions:

## FOR SHPO USE:

Date entered in inventory:	Level of survey <input type="checkbox"/> reconnaissance <input type="checkbox"/> intensive	Additional research needed? <input type="checkbox"/> yes <input type="checkbox"/> no
----------------------------	---	---





# ARCHITECTURAL/HISTORIC INVENTORY FORM

**National Register Status:**

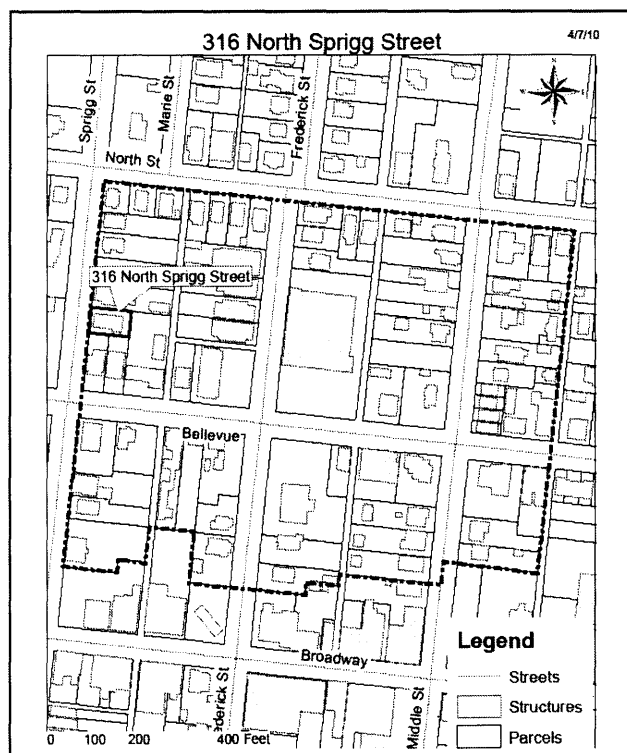
☐ listed ☐ in listed district

**Name:**

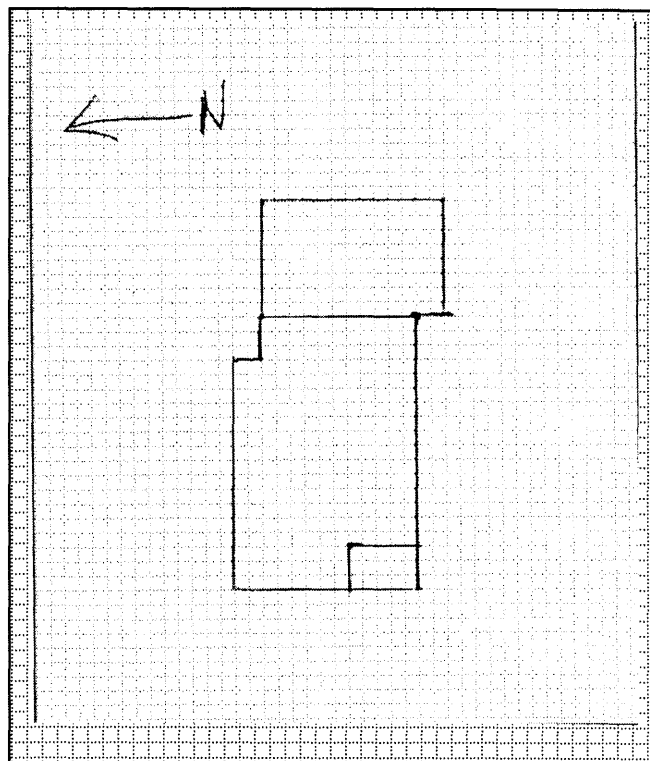
☐ pending listing ☐ eligible (individually)  
☐ eligible (district) ☐ not eligible  
☐ not determined

Other:

Location Map (include north arrow):



Site Map/plan (include north arrow):



## ADDITIONAL INFORMATION:

26. (cont.) Description of environment and outbuildings.

Older residential neighborhood with house centered on lot and an alleyway to the north of the home. Large tree in front yard that is offset to the right.

28. (cont.) Further description of important architectural features.


Side gabled standing seam metal roof. Large central dormer with a bell cast roof. Covered wooden stairs on the south side of house leading to the second floor. Small front porch that is on the right side of the structure. Vinyl replacement windows throughout.

38. (cont.) History and significance.

39 (cont.). Sources of information:

Cape Girardeau, Missouri Tax Records: 16-719-00-32-014





# ARCHITECTURAL/HISTORIC INVENTORY FORM

1. Survey No. CGSEA002-010		2. Survey name: N. Sprigg - N. Middle Survey	
3. County: Cape Girardeau		4. Address: 318 N. Sprigg	
5. City: Cape Girardeau	Vicinity: <input type="checkbox"/>	6. UTM: 16/0276131/4132121	7. Township/Range/Section: T: 32 R: 14 S:31
8. Historic name (if known): N/A		9. Present/other name (if known): N/A	
10. Ownership: <input checked="" type="checkbox"/> Private <input type="checkbox"/> Public		11. Historic use (if known): Domestic Multiple Dwelling	11. Current use: Domestic Multiple Dwelling

## ARCHITECTURAL INFORMATION

12. Category of property: <input checked="" type="checkbox"/> building(s) <input type="checkbox"/> site <input type="checkbox"/> structure <input type="checkbox"/> object	19. Chimney placement: N/A	26. Outbuildings (list, describe in box 26 con't): N/A
13. Architectural style or vernacular type: Modern	20. Structural system: Brick	
14. Plan shape: Rectangular	21. Ext. wall cladding: Brick	
15. No. of stories: 2	22. Foundation material: Concrete	
16. No. of bays (1 <sup>st</sup> floor): 6	23. Basement type: Full	27. Changes: <input type="checkbox"/> Addition(s) Date(s): <input type="checkbox"/> Altered Date(s): <input type="checkbox"/> Moved Date(s): <input type="checkbox"/> Other Date(s): Endangered by:
17. Roof type: Gable On Hip	24. Front porch type: Two Story Veranda	
18. Roof material: Asphalt Shingles	25. Acreage (rural): Visible from public road? <input type="checkbox"/>	
28. Further description of building features and associated resources on continuation page. <input checked="" type="checkbox"/>		

## HISTORICAL DATA


29. Construction date: 1968	32. Architect: Unknown	35. Previously surveyed? <input type="checkbox"/> Survey name:
30. Significant date/period: 1968	33. Builder: Unknown	36. On National Register? <input type="checkbox"/> indiv. <input type="checkbox"/> district Nomination:
31. Area(s) of significance: N/A	34. Original or significant owner: Unknown	37. National Register eligible? <input type="checkbox"/> individually eligible <input type="checkbox"/> district potential
38. History and significance on continuation page. <input type="checkbox"/>		
39. Sources of information on continuation page. <input checked="" type="checkbox"/>		

## OTHER:

40. Current owner/address: Sharon A. Thompson Trust	41. Form prepared by (name and organization): Andrew Dean and John Ince Southeast Missouri State University 1 University Plaza Cape Girardeau, MO, 63701	42. Survey date: Spring 2010
		43. Date of revisions:

## FOR SHPO USE:

Date entered in inventory:	Level of survey <input type="checkbox"/> reconnaissance <input type="checkbox"/> intensive	Additional research needed? <input type="checkbox"/> yes <input type="checkbox"/> no
----------------------------	---	---



## ARCHITECTURAL/HISTORIC INVENTORY FORM

National Register Status:

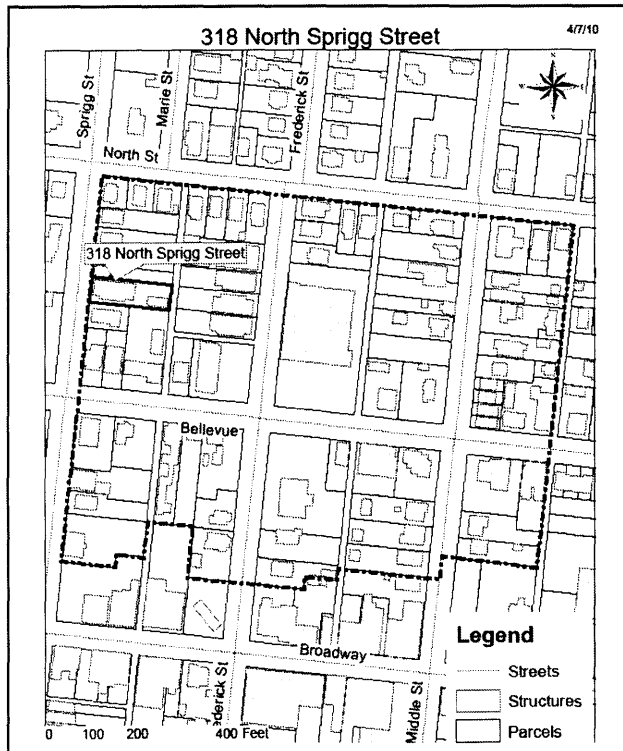
☐ listed ☐ in listed district

Name:

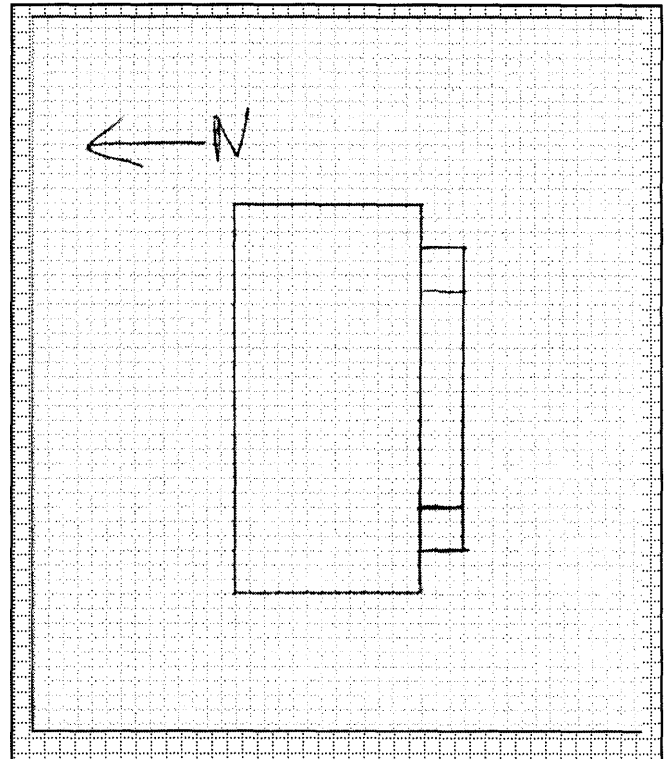
☐ pending listing ☐ eligible (individually)  
☐ eligible (district) ☐ not eligible  
☐ not determined

Other:

Location Map (include north arrow):



Site Map/plan (include north arrow):



### ADDITIONAL INFORMATION:

26. (cont.) Description of environment and outbuildings.

Older residential neighborhood with side of building facing Sprigg Street while the front elevation faces an alleyway to the south of the property. No yard or landscaping.

28. (cont.) Further description of important architectural features.

Large rectangular brick building with a low pitched gable on hip roof. Large concrete slab entryway porches with original aluminum windows throughout. Yellow brick construction with wide overhanging eaves.


38. (cont.) History and significance.

39 (cont.). Sources of information:

Cape Girardeau, Missouri Tax Records: 16-719-00-32-015







# ARCHITECTURAL/HISTORIC INVENTORY FORM

1. Survey No. CGSEA002-009		2. Survey name: N. Sprigg – N. Middle Survey	
3. County: Cape Girardeau		4. Address: 320 N. Sprigg	
5. City: Cape Girardeau	Vicinity: <input type="checkbox"/>	6. UTM: 16/0276115/4132136	7. Township/Range/Section: T: 32 R: 14 S:31
8. Historic name (if known): N/A		9. Present/other name (if known): N/A	
10. Ownership: <input checked="" type="checkbox"/> Private <input type="checkbox"/> Public		11. Historic use (if known): Domestic Single Dwelling	11. Current use: Domestic Single Dwelling

## ARCHITECTURAL INFORMATION

12. Category of property: <input checked="" type="checkbox"/> building(s) <input type="checkbox"/> site <input type="checkbox"/> structure <input type="checkbox"/> object	19. Chimney placement: Side Left	26. Outbuildings (list, describe in box 26 cont): N/A
13. Architectural style or vernacular type: N/A	20. Structural system: Wood Frame	
14. Plan shape: Square	21. Ext. wall cladding: Vinyl Siding	
15. No. of stories: 1 1/2	22. Foundation material: Concrete	
16. No. of bays (1 <sup>st</sup> floor): 3	23. Basement type: Crawl Space	27. Changes: <input type="checkbox"/> Addition(s) Date(s): <input type="checkbox"/> Altered Date(s): <input type="checkbox"/> Moved Date(s): <input type="checkbox"/> Other Date(s): Endangered by:
17. Roof type: High Gable	24. Front porch type: Portico	
18. Roof material: Asphalt Shingles	25. Acreage (rural): Visible from public road? <input checked="" type="checkbox"/>	
28. Further description of building features and associated resources on continuation page. <input checked="" type="checkbox"/>		

## HISTORICAL DATA

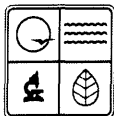
29. Construction date: ca. 1936	32. Architect: Unknown	35. Previously surveyed? <input type="checkbox"/> Survey name:
30. Significant date/period: ca. 1936	33. Builder: Unknown	36. On National Register? <input type="checkbox"/> indiv. <input type="checkbox"/> district Nomination:
31. Area(s) of significance: N/A	34. Original or significant owner: Unknown	37. National Register eligible? <input type="checkbox"/> individually eligible <input type="checkbox"/> district potential
38. History and significance on continuation page. <input type="checkbox"/>		
39. Sources of information on continuation page. <input checked="" type="checkbox"/>		

## OTHER:

40. Current owner/address: Sherry L. Persinger	41. Form prepared by (name and organization): Andrew Dean and John Ince Southeast Missouri State University 1 University Plaza Cape Girardeau, MO, 63701	42. Survey date: Spring 2010
		43. Date of revisions:

## FOR SHPO USE:

Date entered in inventory:	Level of survey <input type="checkbox"/> reconnaissance <input type="checkbox"/> intensive	Additional research needed? <input type="checkbox"/> yes <input type="checkbox"/> no
----------------------------	---	---



# ARCHITECTURAL/HISTORIC INVENTORY FORM

**National Register Status:**

☐ listed ☐ in listed district

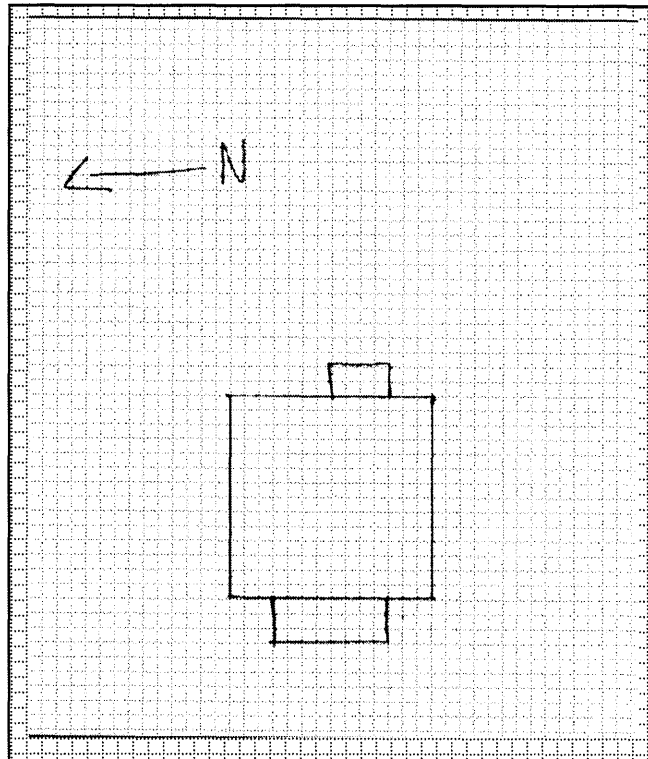
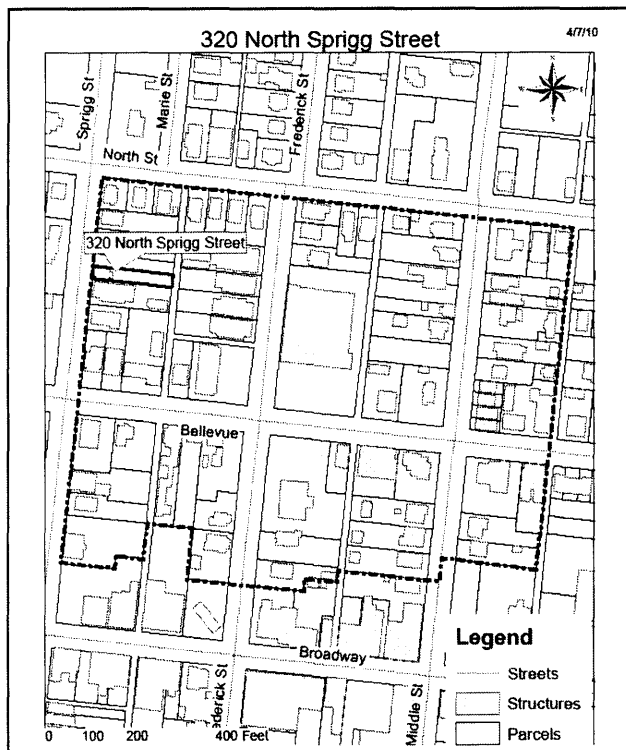
**Name:**

☐ pending listing ☐ eligible (individually)  
☐ eligible (district) ☐ not eligible  
☐ not determined

**Other:**

Location Map (include north arrow):

Site Map/plan (include north arrow):



## ADDITIONAL INFORMATION:

26. (cont.) Description of environment and outbuildings.

Older residential neighborhood with home centered on lot facing Sprigg Street with a large apartment building directly to the south side of the home. Prominent Tree in front yard.

28. (cont.) Further description of important architectural features.

Steeply pitched front gabled roof. Small front porch with three wooden turned posts with steps on the right front of the porch. There is a small window to the right of the porch with all windows being aluminum replacements.

38. (cont.) History and significance.

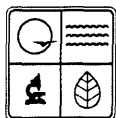
39 (cont.) Sources of information:

Cape Girardeau, Missouri Tax Records: 16-719-00-32-016









# ARCHITECTURAL/HISTORIC INVENTORY FORM

1. Survey No. CGSEA002-008		2. Survey name: N. Sprigg – N. Middle Survey	
3. County: Cape Girardeau		4. Address: 334 N. Sprigg	
5. City: Cape Girardeau	Vicinity: <input type="checkbox"/>	6. UTM: 16/0276123/4132161	7. Township/Range/Section: T: 32 R: 14 S: 31
8. Historic name (if known): N/A		9. Present/other name (if known): N/A	
10. Ownership: <input checked="" type="checkbox"/> Private <input type="checkbox"/> Public		11. Historic use (if known): Domestic Single Dwelling	11. Current use: Domestic Single Dwelling

## ARCHITECTURAL INFORMATION

12. Category of property: <input checked="" type="checkbox"/> building(s) <input type="checkbox"/> site <input type="checkbox"/> structure <input type="checkbox"/> object	19. Chimney placement: Side Right	26. Outbuildings (list, describe in box 26 cont): N/A
13. Architectural style or vernacular type: Colonial Revival	20. Structural system: Brick/ Wood Frame	
14. Plan shape: Square	21. Ext. wall cladding: Brick/ Wooden Siding	
15. No. of stories: 2	22. Foundation material: Concrete	
16. No. of bays (1 <sup>st</sup> floor): 3	23. Basement type: Full	
17. Roof type: High Gable	24. Front porch type: Stoop	27. Changes: <input checked="" type="checkbox"/> Addition(s) Date(s): 1982 <input type="checkbox"/> Altered Date(s): <input type="checkbox"/> Moved Date(s): <input type="checkbox"/> Other Date(s): Endangered by:
18. Roof material: Asphalt Shingles	25. Acreage (rural): Visible from public road? <input checked="" type="checkbox"/>	
28. Further description of building features and associated resources on continuation page. <input checked="" type="checkbox"/>		

## HISTORICAL DATA

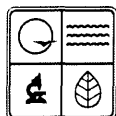
29. Construction date: ca. 1938	32. Architect: Unknown	35. Previously surveyed? <input type="checkbox"/> Survey name:
30. Significant date/period: ca. 1938	33. Builder: Unknown	36. On National Register? <input type="checkbox"/> indiv. <input type="checkbox"/> district Nomination:
31. Area(s) of significance: N/A	34. Original or significant owner: Unknown	37. National Register eligible? <input type="checkbox"/> individually eligible <input type="checkbox"/> district potential
38. History and significance on continuation page. <input type="checkbox"/>		
39. Sources of information on continuation page. <input checked="" type="checkbox"/>		

## OTHER:

40. Current owner/address: Sherry L. Persinger	41. Form prepared by (name and organization): Andrew Dean and John Ince Southeast Missouri State University 1 University Plaza Cape Girardeau, MO, 63701	42. Survey date: Spring 2010
		43. Date of revisions:

## FOR SHPO USE:

Date entered in inventory:	Level of survey <input type="checkbox"/> reconnaissance <input type="checkbox"/> intensive	Additional research needed? <input type="checkbox"/> yes <input type="checkbox"/> no
----------------------------	---	---



# ARCHITECTURAL/HISTORIC INVENTORY FORM

334 N Sprigg

National Register Status:

☐ listed ☐ in listed district

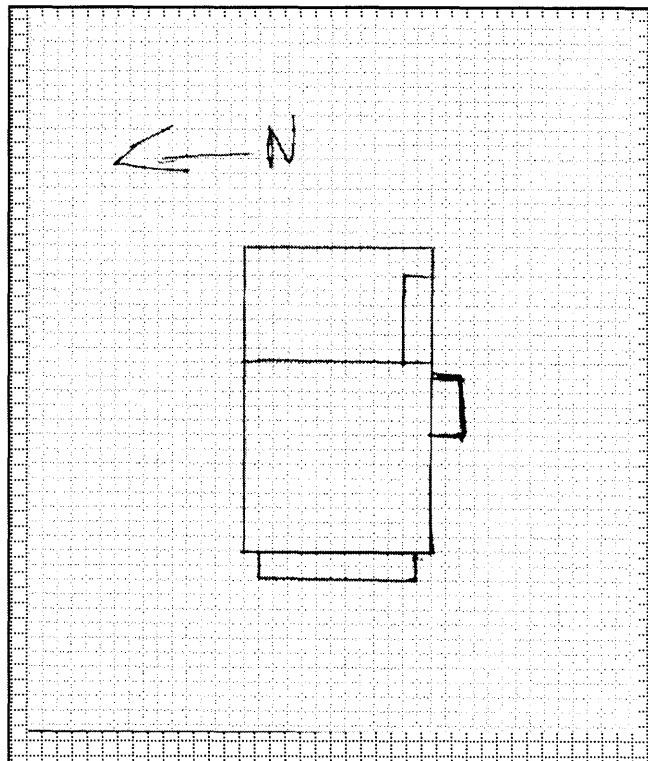
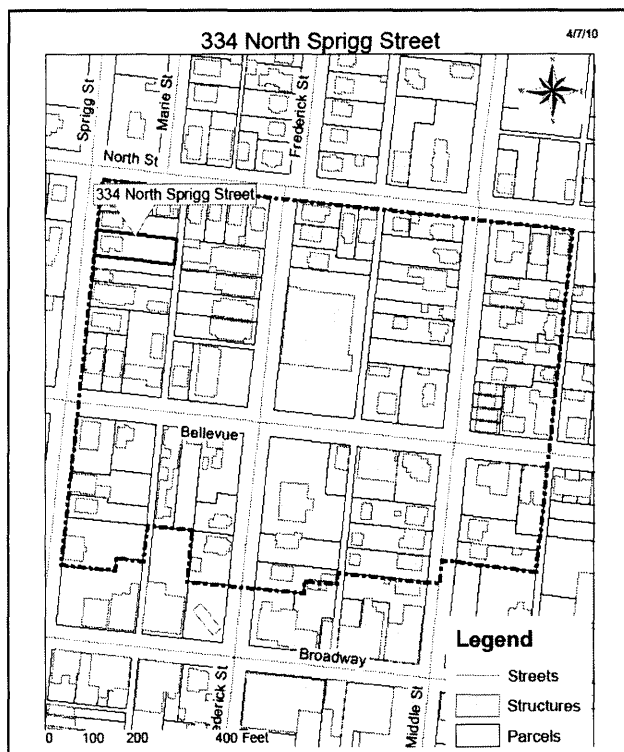
Name:

☐ pending listing ☐ eligible (individually)  
☐ eligible (district) ☐ not eligible  
☐ not determined

Other:

Location Map (include north arrow):

Site Map/plan (include north arrow):



## ADDITIONAL INFORMATION:

26. (cont.) Description of environment and outbuildings.

Older residential neighborhood with house centered on lot facing Sprigg Street. North side yard and backyard fenced in with a tall wooden fence. Small front yard with minimal landscaping.

28. (cont.) Further description of important architectural features.

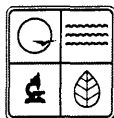
Front gable home with tall brick chimney on the south side of the building. Top floor is wood framed with wooden siding and jettys over the first floor which is of brick construction. Has three ornamental drops evenly spaced underneath the jetty. Has aluminum replacement windows throughout.

38. (cont.) History and significance.

39 (cont.). Sources of information:

Cape Girardeau, Missouri Tax Records: 16-719-00-32-018



**ARCHITECTURAL/HISTORIC INVENTORY FORM**

1. Survey No. CGSEA002-007		2. Survey name: N. Sprigg – N. Middle Survey	
3. County: Cape Girardeau		4. Address: 336 N. Sprigg	
5. City: Cape Girardeau	Vicinity: <input type="checkbox"/>	6. UTM: 16/0276114/4132172	7. Township/Range/Section: T: 32 R: 14 S:31
8. Historic name (if known): N/A		9. Present/other name (if known): N/A	
10. Ownership: <input checked="" type="checkbox"/> Private <input type="checkbox"/> Public		11. Historic use (if known): Domestic Single Dwelling	11. Current use: Domestic Single Dwelling

**ARCHITECTURAL INFORMATION**

12. Category of property: <input checked="" type="checkbox"/> building(s) <input type="checkbox"/> site <input type="checkbox"/> structure <input type="checkbox"/> object	19. Chimney placement: Rear Slope	26. Outbuildings (list, describe in box 26 cont): N/A
13. Architectural style or vernacular type: N/A	20. Structural system: Wood Frame	
14. Plan shape: Square	21. Ext. wall cladding: Vinyl Siding	
15. No. of stories: 1	22. Foundation material: Concrete	
16. No. of bays (1 <sup>st</sup> floor): 3	23. Basement type: Crawl Space	27. Changes: <input type="checkbox"/> Addition(s) Date(s): <input type="checkbox"/> Altered Date(s): <input type="checkbox"/> Moved Date(s): <input type="checkbox"/> Other Date(s): Endangered by:
17. Roof type: Cross Gable	24. Front porch type: Veranda	
18. Roof material: Asphalt Shingles	25. Acreage (rural): Visible from public road? <input checked="" type="checkbox"/>	
28. Further description of building features and associated resources on continuation page. <input checked="" type="checkbox"/>		

**HISTORICAL DATA**

29. Construction date: ca. 1918	32. Architect: Unknown	35. Previously surveyed? <input type="checkbox"/> Survey name:
30. Significant date/period: ca. 1918	33. Builder: Unknown	36. On National Register? <input type="checkbox"/> indiv. <input type="checkbox"/> district Nomination:
31. Area(s) of significance: N/A	34. Original or significant owner: Unknown	37. National Register eligible? <input type="checkbox"/> individually eligible <input type="checkbox"/> district potential
38. History and significance on continuation page. <input type="checkbox"/>		
39. Sources of information on continuation page. <input checked="" type="checkbox"/>		


**OTHER:**

40. Current owner/address: Darren H. and Rebecca K. Harris 336 North Sprigg Cape Girardeau, MO, 63701	41. Form prepared by (name and organization): Andrew Dean and John Ince Southeast Missouri State University 1 University Plaza Cape Girardeau, MO, 63701	42. Survey date: Spring 2010
		43. Date of revisions:

**FOR SHPO USE:**

Date entered in inventory:	Level of survey <input type="checkbox"/> reconnaissance <input type="checkbox"/> intensive	Additional research needed? <input type="checkbox"/> yes <input type="checkbox"/> no
----------------------------	---	---





# ARCHITECTURAL/HISTORIC INVENTORY FORM

## National Register Status:

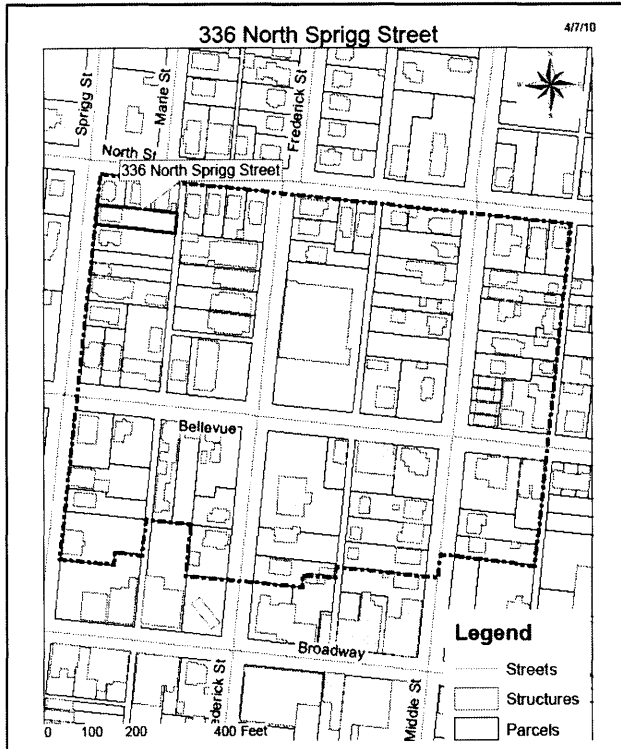
☐ listed ☐ in listed district

## Name:

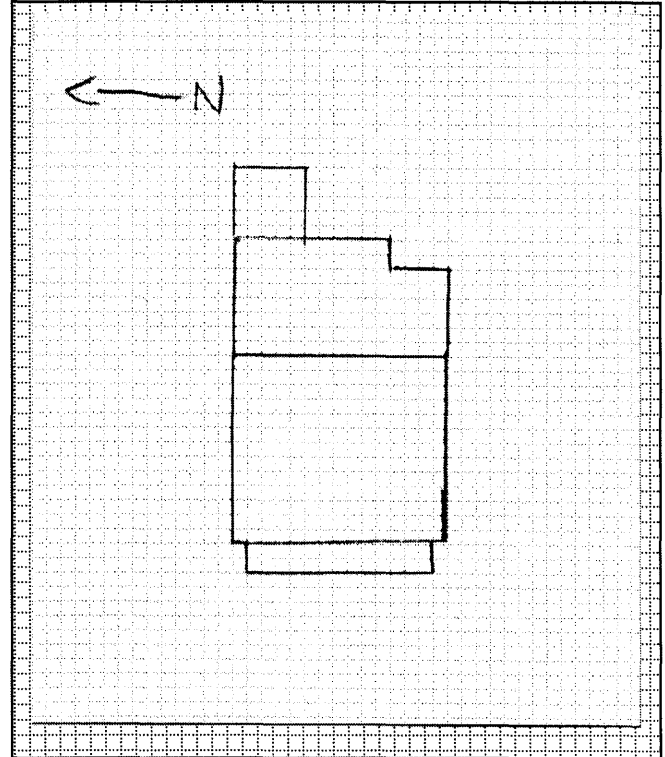
☐ pending listing ☐ eligible (individually)  
☐ eligible (district) ☐ not eligible  
☐ not determined

Other:

Location Map (include north arrow):



Site Map/plan (include north arrow):



## ADDITIONAL INFORMATION:

26. (cont.) Description of environment and outbuildings.

Older residential neighborhood with house centered on lot facing Sprigg Street. Two large trees on either side of front yard with a driveway on the south side of building.

28. (cont.) Further description of important architectural features.

Side Gabled roof with asphalt shingle and a large steeply pitched front gabled section. Full width porch with  $\frac{3}{4}$  length wooden columns on top of concrete piers. Doorway slightly offset to the left of the home with vinyl replacement windows throughout.

38. (cont.) History and significance.

39 (cont.). Sources of information:

Cape Girardeau, Missouri Tax Records: 16-719-00-32-019.00

