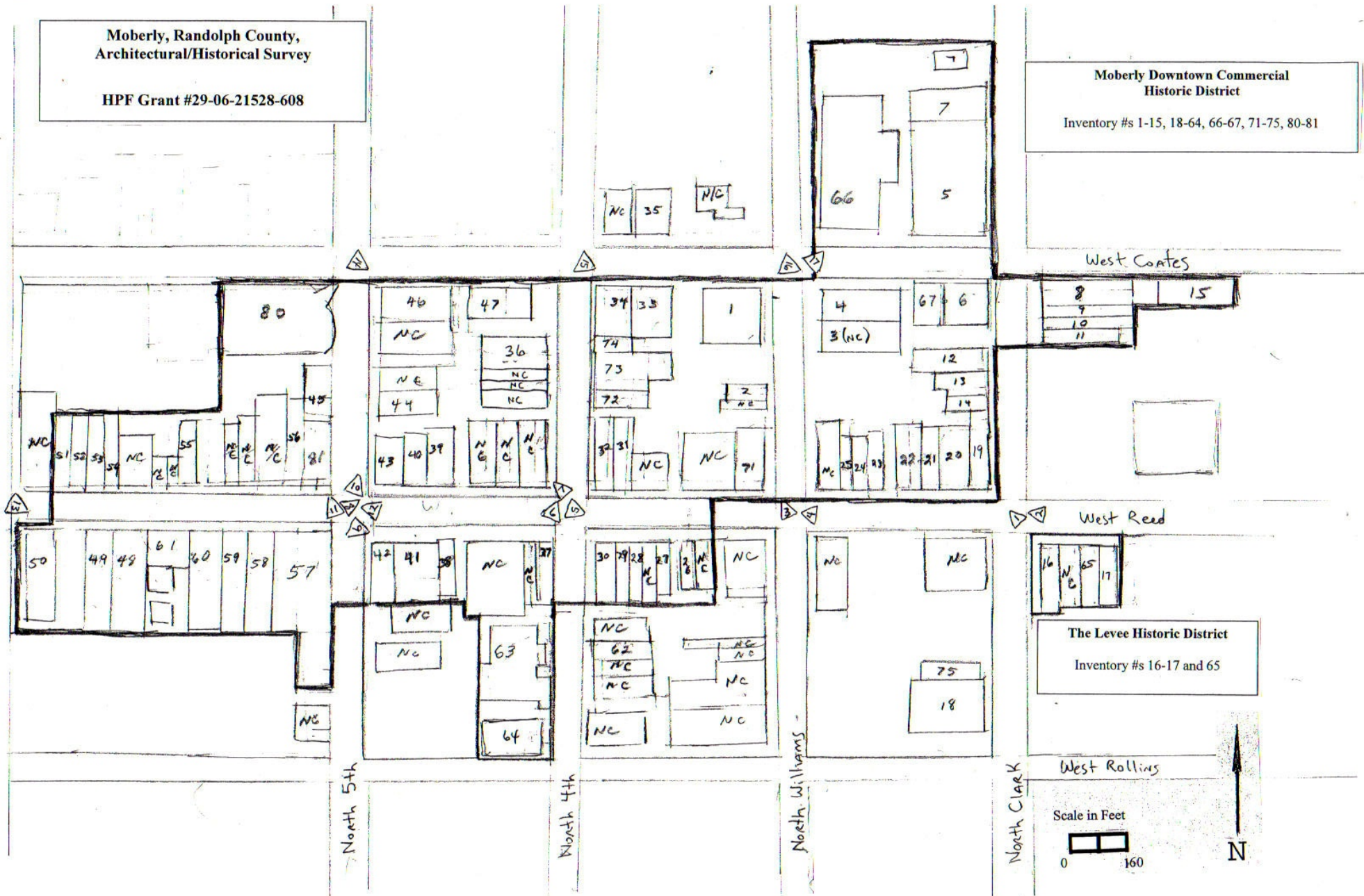


Moberly, Randolph County,  
Architectural/Historical Survey

HPF Grant #29-06-21528-608

Moberly Downtown Commercial  
Historic District

Inventory #s 1-15, 18-64, 66-67, 71-75, 80-81



The Levee Historic District

Inventory #s 16-17 and 65

Scale in Feet



N

1. No. 62  2. County Randolph  3. Location of Negatives Missouri SHPO	<div style="float: right; width: 70%; border-left: 1px solid black;">         4. Present Name(s) Fourth Street Theatre           5. Other Name(s)   </div>	
6. Specific Location Township                  Range Section If City or Town, Street Address 110 N. Fourth Street  7. City or Town If Rural, Township and Vicinity Moberly  8. Site Plan with North Arrow See Continuation Sheet <input type="checkbox"/>  9. UTM Coordinate(s)  10. Site <input type="checkbox"/> Structure <input type="checkbox"/> Building <input checked="" type="checkbox"/> Object <input type="checkbox"/>  11. On National Register? Yes <input type="checkbox"/> No <input checked="" type="checkbox"/> 12. Is It Eligible? Yes <input type="checkbox"/> No <input type="checkbox"/> 13. Part of Established Historic District Yes <input type="checkbox"/> No <input checked="" type="checkbox"/> 14. District Potential Yes <input checked="" type="checkbox"/> No <input type="checkbox"/> 15. Name of Established District, if applicable	16. Thematic Category  17. Date(s) or Period of Significance 1913  18. Style or Design  19. Architect or Engineer Ludwig Abt and Ramer Sanneman  20. Contractor or Builder  21. Original Use, if apparent commercial  22. Present Use vacant  23. Owership Public <input type="checkbox"/> Private <input checked="" type="checkbox"/>  24. Owner's Name and Address, if known Randolph County Historical Society  25. Open to Public Yes <input type="checkbox"/> No <input checked="" type="checkbox"/>  26. Local Contact Person or Organization Gary Edwards City Manager City of Moberly 27. Other Surveys in which included	28. Number of Stories 2 29. Basement Yes <input checked="" type="checkbox"/> No <input type="checkbox"/>  30. Foundation Material concrete 31. Wall Construction brick; terra cotta 32. Roof Type and Material flat, asphalt 33. Number of Bays Front 3 Side  34. Wall Treatment brick and stone 35. Plan Shape rectangular 36. Changes (explain in #42) Addition <input type="checkbox"/> Altered <input checked="" type="checkbox"/> Moved <input type="checkbox"/>  37. Condition Interior Exterior good  38. Preservation underway? Yes <input type="checkbox"/> No <input checked="" type="checkbox"/> Window replacements? Yes <input checked="" type="checkbox"/> No <input type="checkbox"/>  39. Endangered? Yes <input type="checkbox"/> No <input checked="" type="checkbox"/> By What?  40. Visible from Public Road? Yes <input checked="" type="checkbox"/> No <input type="checkbox"/>  41. Distance from and frontage on road 10 feet
42. Further Description of Important Features The facade has a central recessed double entry with a window on each side. Above the entry are three ornate arches with columes, pilaster and a woman's head carved in the pediment of the cornice. The roofline also has dentals and finiels.  <div style="text-align: right;">See Continuation Sheet <input type="checkbox"/></div>		
43. History and Significance   <div style="text-align: right;">See Continuation Sheet <input checked="" type="checkbox"/></div>		
44. Description of Environment and Outbuildings downtown commercial  <div style="text-align: right;">See Continuation Sheet <input type="checkbox"/></div>	46. Prepared By Steven and Mary Aue Mitchell.  Organization for the City of Moberly  48. Date November 5, 2006  49. Revision Date(s)	
45. Sources of Information  <div style="text-align: right;">See Continuation Sheet <input checked="" type="checkbox"/></div>		



## Architectural/Historic Inventory Form

Continuation Sheet

*Moberly, Randolph County, Architectural/Historic Survey*

December 2006

Inventory Form No. 62

43. Constructed in 1913 as a motion picture and vaudeville theater, the Fourth Street Theatre was designed, in 1911, by local architect Ludwig Abt and Kansas City architect Robert Sanneman. The property at 110 North Fourth Street was owned by John P. Beuth, but he sold it, before the theater was completed, to O'Keefe Brothers Grocery Company. The theater opened on February 9, 1914, showing the war drama *An Hour before Dawn*, followed by a performance of the Three Elliotts. In 1924, the theater was remodeled by architect Carl Boller, who designed the Missouri Theater in Columbia and the Landers Theater in Springfield, who extended the balcony, added a cry room, six loges, and a segregated gallery with separate box office and entrance. Two additional remodelings followed, but the exterior remained largely unaltered. The theater was originally managed by Everett E. Tritch and Fred A. Selby. They were succeeded by Theodore Davis, and then by Oliver Penton and Don Robb, who managed the theater until 1963. In 1963, the theater was sold to B & B Movie Company, which was owned by Elmer Bills of Salisbury. B & B operated the theater until 1997, when it was donated to the Randolph County Historical Society.

From 1901 to 1908, Ludwig Abt, a native of Wiesbaden, Germany, lived in San Francisco where he worked, and may have received an education, as an architect. Although he returned to Germany, he returned to the U.S. on April 30, 1909, bound for Kansas City, where he was reported by the 1910 census as lodging on Harrison Street and employed as an architect. He worked briefly with Sanneman before moving to Moberly later in 1910.

45. "4<sup>th</sup> Street Theater, Moberly, MO," <http://www.cinematreasure.com/theater/2835>, accessed April 2, 2007; and "History: Fourth Street Theatre," <http://www.4thstreettheater.org/history.html>, accessed April 2, 2007.



## Architectural/Historic Inventory Form

Continuation Sheet

*Moberly, Randolph County, Architectural/Historic Survey*

December 2006

Inventory Form No. 62







[illegible]

## Architectural/Historic Inventory Form

Continuation Sheet

*Moberly, Randolph County, Architectural/Historic Survey*

December 2006

Inventory Form No. 63

43. The first effort to establish a public library in Moberly was in 1872 by the Moberly Library Association, a group of citizens with no official affiliation. The association opened a small reading room in November 1872, with a collection of 335 books and eight magazines. Membership was \$5.00 a year. The association lasted only three years. The second attempt was by railroad employees, who formed the Railroad Library Club. Their attempts to form a permanent library were also unsuccessful.

On April 2, 1901, Moberly voters approved a one-mill tax to support a city library. The Railroad Library Club donated its small collection and fixtures, and, on August 1, 1901, the city library was opened in the space previously occupied by the Railroad Library Club. In January 1902, Mayor Willard P. Cave wrote Andrew Carnegie requesting a library building. Carnegie's staff responded on April 26, 1902, that, if the City Council would pledge by resolution to support a free public library in the amount of not less than \$1,500 a year and provide a suitable location, Carnegie would contribute \$15,000 towards a building. Later, the amount of city support was raised to \$2,000 a year, and Carnegie's donation increased to \$20,000.







[illegible]

## Architectural/Historic Inventory Form

Continuation Sheet

*Moberly, Randolph County, Architectural/Historic Survey*

December 2006

Inventory Form No. 72

43. Tenants of the first floor storefront since 1909 include:

1909: F.W. Heckenkamp  
1911: Willis & Vanderbeck  
1913: Christy & Conley  
1915: Little Electric Company  
1923: Kroger Grocery & Baking Company  
1932: Frey's Confectionary  
1936: Economy Market  
1940: Palace Barber Shop  
1948: Tallen News Company  
1953: Patison News Company  
1960: Patison Toy Store  
1963: Mittler's Beauty Salon  
1992: The Pawn Shop  
1993: Country Originals  
1997: Karen's Country Keepsakes  
2005: Main Street Moberly

Second floor tenants included a number of physicians, such as S.P. Towles, M.E. Lensley, T.S. Fleming, S.T. Ragan, H.K. Baker, W.D. Chute, and R.H. Young.

In 1912, under the ownership of Willis & Vanderbeck, who operated a restaurant on the first floor and a rooming house on the second floor, owner T.F. Willis was charged with "conducting a house of illfame," according to the January 17 issue of the *Moberly Daily Monitor*. Two women, Edna Cain and Lucy Farmer, in the company of a Moberly man and a Mexico man, were also arrested by constable Sam Turner. Cain pled not guilty to the charge of inhabiting a house of assignation, but pled guilty to misconduct and was fined one dollar and court costs. Farmer was apparently not charged. Both women were ordered to leave town.

From 1963 to 2005, the upstairs was apparently vacant. In 2005, the building was purchased by Susan and Kevin Hall and remodeled as a two bedroom apartment. Some original features, such as a 5 foot by 7 foot by 4 foot skylight, have been retained.

45. "Constable Raided House," *Moberly Daily Monitor*, January 17, 1912, p. 1; and information provided by Susan Hall.

## Architectural/Historic Inventory Form

Continuation Sheet

*Moberly, Randolph County, Architectural/Historic Survey*

December 2006

Inventory Form No. 72







[illegible]

## Architectural/Historic Inventory Form

Continuation Sheet

*Moberly, Randolph County, Architectural/Historic Survey*

December 2006

Inventory Form No. 73

43. In 1914, Morris Bierman, who operated a retail store in East St. Louis, moved to Moberly and opened a one-room furniture store on Williams Street. Prior to 1966, Bierman Furniture relocated to 210-214 N. Fourth Street, which originally housed their showrooms. A warehouse was located at 219-221 N. Clark Street.







[illegible]

## Architectural/Historic Inventory Form

Continuation Sheet


*Moberly, Randolph County, Architectural/Historic Survey*

December 2006

Inventory Form No. 36

42. The triple pediment is unaltered. A one-story addition joins the main building's north elevation.

43. In 1928, the Moberly Montgomery Ward & Company store was one of the company's first retail stores in the nation. Circa 1963, the one story building to the north was joined to the main store, either as new construction or by alteration of an existing building.



The Montgomery Ward Store on opening day, 1928.  
Source: 100<sup>th</sup> Anniversary History, p. 313.

## Architectural/Historic Inventory Form

Continuation Sheet

*Moberly, Randolph County, Architectural/Historic Survey*

December 2006

Inventory Form No. 36











[illegible]

## Architectural/Historic Inventory Form

Continuation Sheet

*Moberly, Randolph County, Architectural/Historic Survey*

December 2006

Inventory Form No. 74

43. For most of its history, this building may have been associated with one of the adjacent buildings, possibly as storage space. Listings for the 216 North Fourth Street address were not found in most city directories. The upstairs, 216 ½, was usually rented as lodging space, usually to people who worked at a downtown business. In 1951, the upstairs was rented to the International Brotherhood of Electrical Workers Local Union Central Trade Council. Twice, the downstairs housed a business: in 1932, it was the Wigwam Cafe; and, in 1951, it was Noel's Shoe Shop.







[illegible]

## Architectural/Historic Inventory Form

Continuation Sheet

*Moberly, Randolph County, Architectural/Historic Survey*

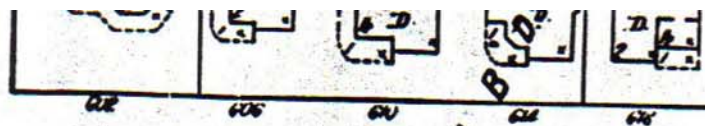
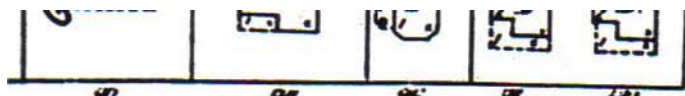
December 2006

Inventory Form No. 77

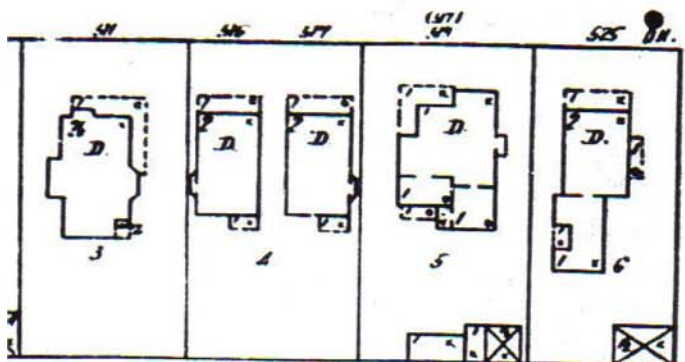
43. This was apparently the second house occupied by Elizabeth Bradley after she and her son, Omar, moved to Moberly in 1908. According to the 1910 census, Bessie Bradley, 35 employed as a general seamstress, and Omar, 17, rented a house at 604 South Fourth Street. Bessie also rented two rooms to boarders to supplement the family income.



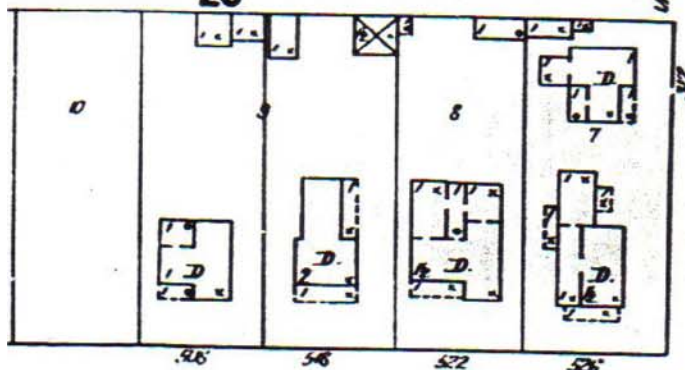




S. WILLIAMS



20

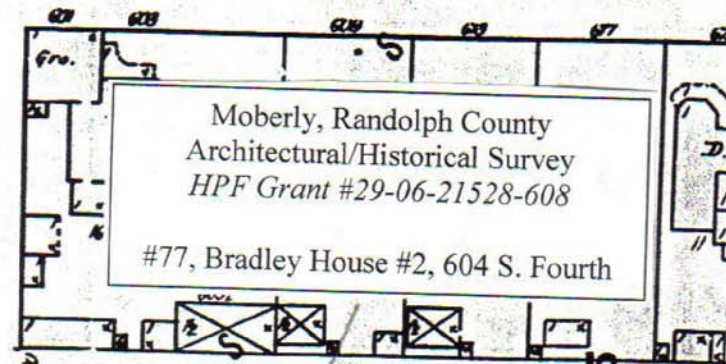


Scale of Feet

50

100

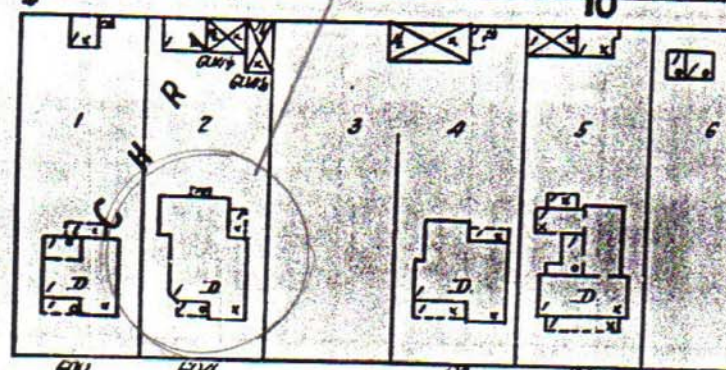
150



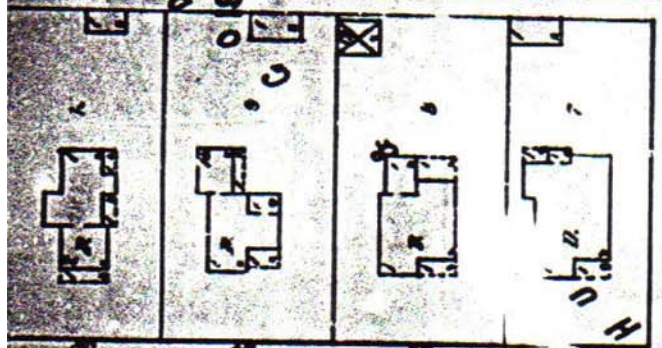
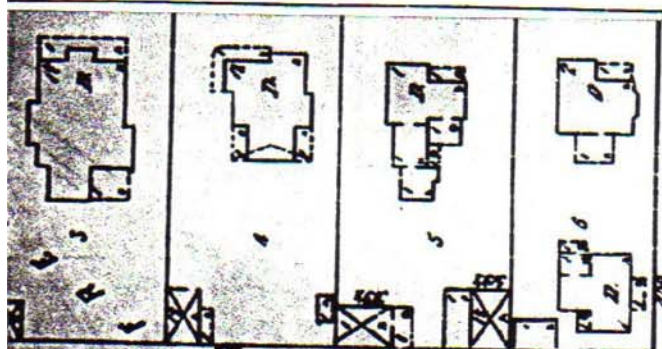
Moberly, Randolph County  
Architectural/Historical Survey  
HPF Grant #29-06-21528-608

#77, Bradley House #2, 604 S. Fourth

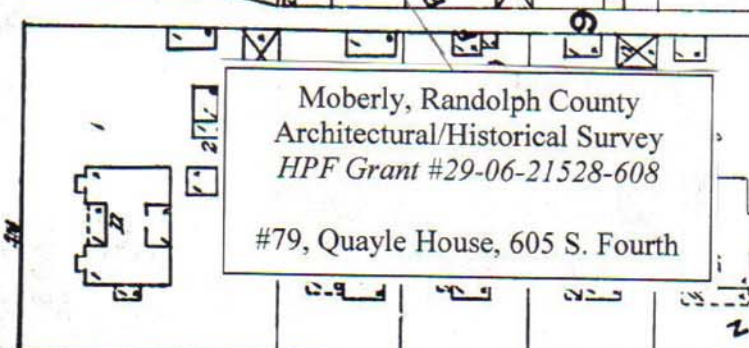
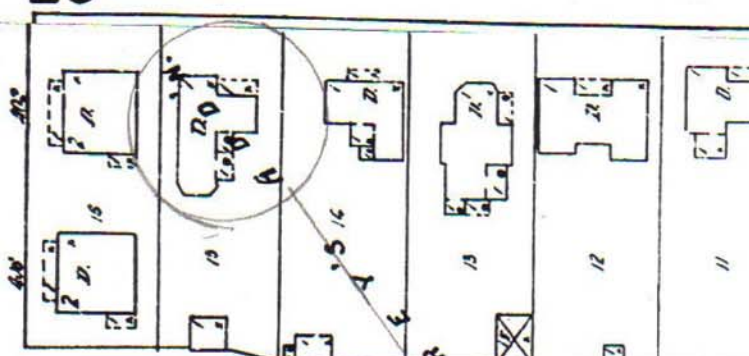
10



20 S. FOURTH



S. W. CARPENTER



Moberly, Randolph County  
Architectural/Historical Survey  
HPF Grant #29-06-21528-608

#79, Quayle House, 605 S. Fourth

S. FIFTH





[illegible]

## Architectural/Historic Inventory Form

Continuation Sheet

*Moberly, Randolph County, Architectural/Historic Survey*

December 2006

Inventory Form No. 79

43. In 1900, this was the residence of Charles L. Quayle (September 15, 1868—November 5, 1902), then 31; his wife Eudora “Dora” Goodfellow (July 30, 1870—September 3, 1939), 29; and their daughters, Mary, age 7, and Sarah, age 5. Charles Quayle was born in Guemes, Mexico, the son of William Quayle, a native of the Isle of Man, and Mary Elizabeth Terrill, a native of Missouri. In 1869, Quayle and his parents moved from Mexico to Missouri, and in the 1870 and 1880 censuses, William Quayle worked as a farmer. After public school, Charles worked on railroads, then on the Moberly police force. He left briefly to serve as a Deputy U.S. Marshal, then returned to the Moberly police. In 1897, he was elected Marshal and served in that position until his death.

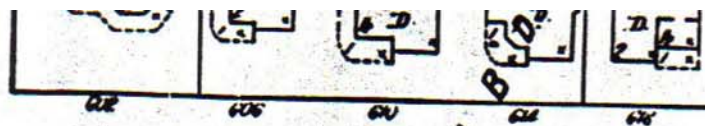
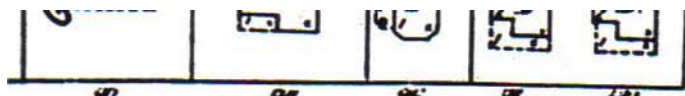
On December 28, 1916, Mary Elizabeth Quayle (July 25, 1892—April 8, 1981) married Lt. Omar N. Bradley in Columbia, Missouri. In 1910, Bradley and his mother lived across the street from the Quayles, at 604 South Fourth Street (see form #77).

45. “Descendants of Brian or Byron Derigne.”

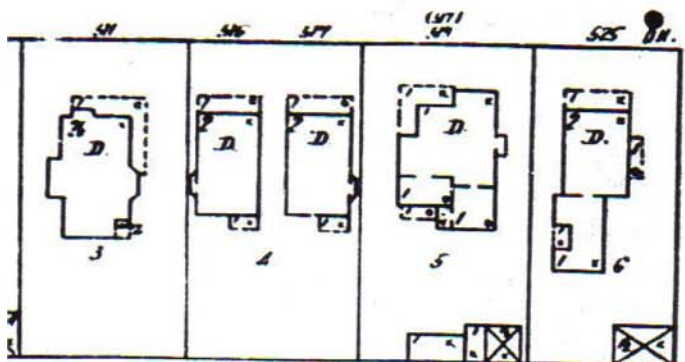
[Http://familytreemaker.genealogy.com/users/t/r/u/Doras-L-Trussell/PDFGENE1.pdf](http://familytreemaker.genealogy.com/users/t/r/u/Doras-L-Trussell/PDFGENE1.pdf). Accessed April 23, 2007.



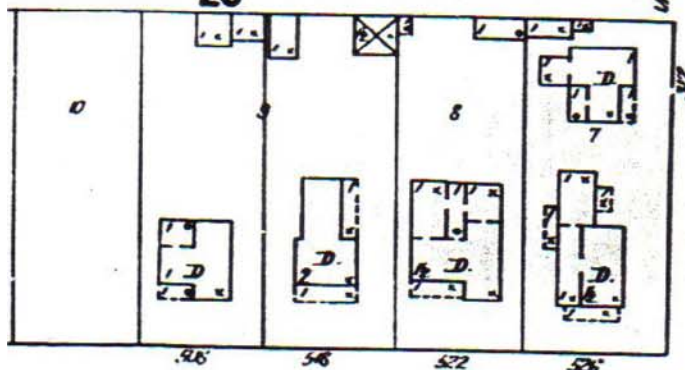




S. WILLIAMS



20

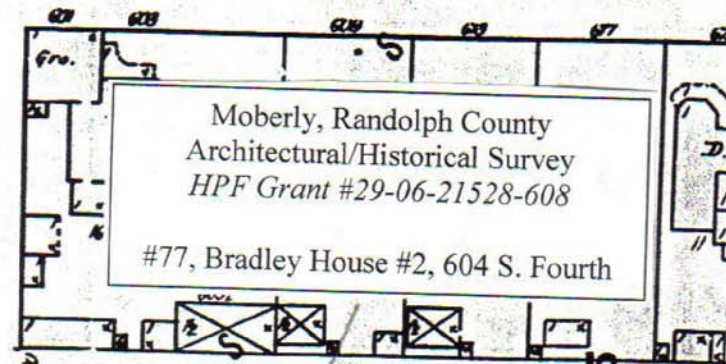


Scale of Feet

50

100

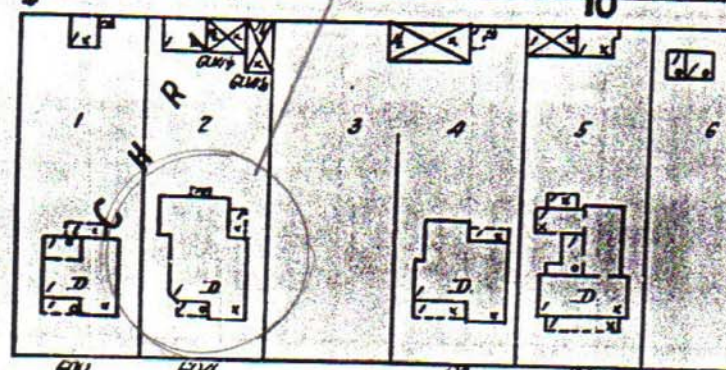
150



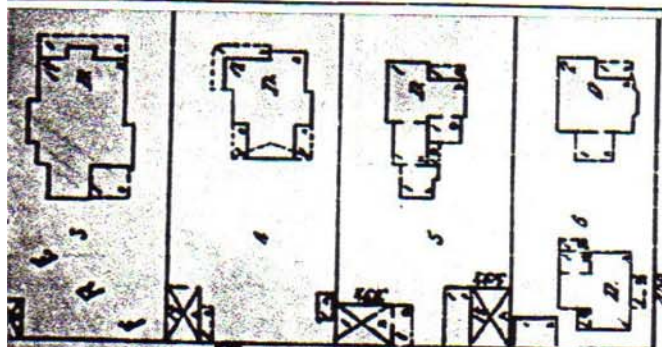
Moberly, Randolph County  
Architectural/Historical Survey  
HPF Grant #29-06-21528-608

#77, Bradley House #2, 604 S. Fourth

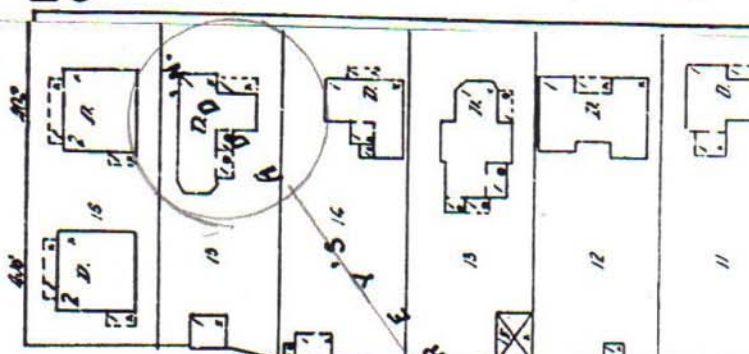
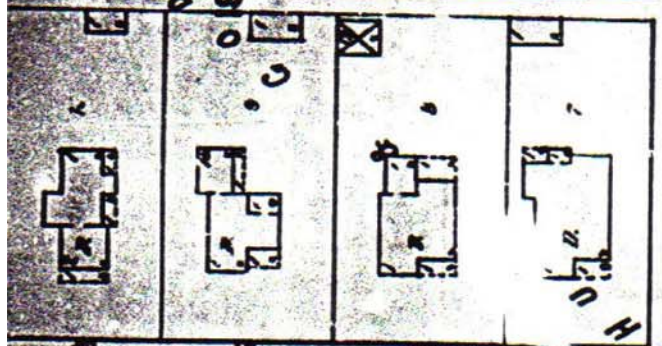
10



20 S. FOURTH

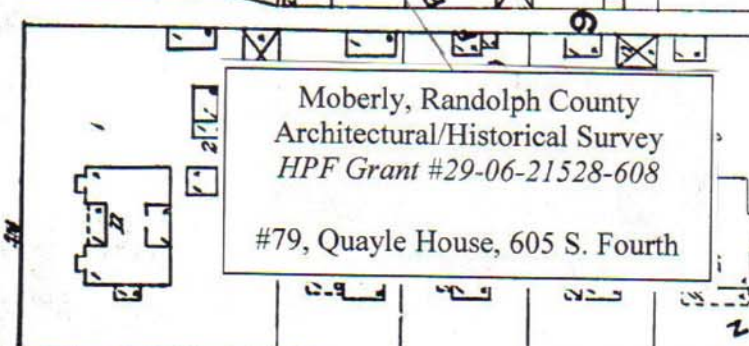


S. W. CARPENTER



Moberly, Randolph County  
Architectural/Historical Survey  
HPF Grant #29-06-21528-608

#79, Quayle House, 605 S. Fourth



S. FIFTH







1. No. 45					
2. County Randolph					
3. Location of Negatives Missouri SHPO					
4. Present Name(s) Beauty Salon, and Bubba's					
5. Other Name(s) Mary Ann's Sandwich Shop [preferred]					
6. Specific Location <div>Township      Range</div> <div>Section</div> If City or Town, Street Address 205-213 N. Fifth		7. City or Town If Rural, Township and Vicinity Moberly		8. Site Plan with North Arrow See Continuation Sheet <input type="checkbox"/>	
9. UTM Coordinate(s)		10. Site <input type="checkbox"/> Structure <input type="checkbox"/> Building <input checked="" type="checkbox"/> Object <input type="checkbox"/>		11. On National Register? Yes <input type="checkbox"/> No <input checked="" type="checkbox"/>	
12. Is It Eligible? Yes <input type="checkbox"/> No <input type="checkbox"/>		13. Part of Established Historic District Yes <input type="checkbox"/> No <input checked="" type="checkbox"/>		14. District Potential Yes <input checked="" type="checkbox"/> No <input type="checkbox"/>	
15. Name of Established District, if applicable		16. Thematic Category		28. Number of Stories 2	
		17. Date(s) or Period of Significance circa 1910		29. Basement Yes <input checked="" type="checkbox"/> No <input type="checkbox"/>	
		18. Style or Design two-part commercial block		30. Foundation Material concrete	
		19. Architect or Engineer		31. Wall Construction brick	
		20. Contractor or Builder		32. Roof Type and Material	
		21. Original Use, if apparent commercial		33. Number of Bays Front 6 Side	
		22. Present Use commercial		34. Wall Treatment painted brick	
		23. Owership Public <input type="checkbox"/> Private <input checked="" type="checkbox"/>		35. Plan Shape rectangular	
		24. Owner's Name and Address, if known		36. Changes (explain in #42) Addition <input type="checkbox"/> Altered <input checked="" type="checkbox"/> Moved <input type="checkbox"/>	
		25. Open to Public Yes <input type="checkbox"/> No <input checked="" type="checkbox"/>		37. Condition Interior Exterior good	
		26. Local Contact Person or Organization Gary Edwards City Manager City of Moberly		38. Preservation underway? Yes <input type="checkbox"/> No <input checked="" type="checkbox"/> Window replacements? Yes <input checked="" type="checkbox"/> No <input type="checkbox"/>	
		27. Other Surveys in which included		39. Endangered? Yes <input type="checkbox"/> No <input checked="" type="checkbox"/> By What?	
				40. Visible from Public Road? Yes <input checked="" type="checkbox"/> No <input type="checkbox"/>	
				41. Distance from and frontage on road 10 feet	
42. Further Description of Important Features Thre facade has an entry on one corner, three display windows, two entries, another entry, two more windows and a corner entry in that order. There are eight windows on the second floor, but three of these have been boarded over. The arches, sills, and shutters have been painted a contrasting color on all of the openings.					
43. History and Significance See Continuation Sheet <input type="checkbox"/>					
44. Description of Environment and Outbuildings downtown commercial					
45. Sources of Information See Continuation Sheet <input type="checkbox"/>					
46. Prepared By Steven and Mary Aue Mitchell.					
Organization for the City of Moberly					
48. Date November 5, 2006					
49. Revision Date(s)					

## Architectural/Historic Inventory Form

Continuation Sheet

*Moberly, Randolph County, Architectural/Historic Survey*

December 2006

Inventory Form No. 45

43. 1911: 207—Charles L. Leitch, bridge contractor  
209—De Fries & Leedom (Joel P. De Fries and Burt Leedom), painters  
211—George T. Orr, upholsterer and furniture repair  
213—Al P. Overman, gas light machines
- 1913: 207—W.C. Stigall Realty Company  
207 ½--Mrs. Martha Brizendine  
211—George T. Orr  
213—Clint F. Leedom, printer
- 1915: 207—George Frazer  
207 ½—William A. Smith  
211—George T. Orr
- 1917: 207 ½—J.W. Barndenburg  
211—George T. Orr  
213—P. McDonald Transfer Company
- 1919: 207—John H. Gingrich, watchmaker  
207—Emil Ratzer, shoe shop  
207 ½--John R. Lane  
211—vacant  
213—vacant
- 1920: 207—Progress Tailors (William H. Sidenstricker)  
207 ½--C.L. Buckler  
209—John Gingrich (William H. Sidenstricker)  
122-213—Newman Hardware Company store room (William H. Sidenstricker)
- 1923: 205—O.J. Meyer, Jewelry  
207—Moberly Battery Station  
209—John H. Gingrich  
211—vacant  
213—vacant
- 1924-1925: 205—vacant  
207—O.J. Meyer, Jewelry  
207 ½--Harry Jenkins  
209—John H. Gingrich  
211—L.P. Wallace  
213—State Highway
- 1927: 207—O.J. Meyer, Jewelry  
209—Hansey Electric Shop  
211—Mary Ann's Sandwich Shop  
211 ½--W.W. Palmer
- 1929: 205—Lucky Tiger Barber Shop  
207—O.J. Meyer, Jewelry  
209—Hansel Electric Shop  
211—Mary Ann's Sandwich Shop

## Architectural/Historic Inventory Form

Continuation Sheet

*Moberly, Randolph County, Architectural/Historic Survey*

December 2006

Inventory Form No. 45

- 213—John Gingrich
- 1932: 207—Modern Shoe Shop
  - John A. Gober
- 209—Standard Brands, Inc.
- 211—Mary Ann's Sandwich Shop
- 213—vacant
  - New Beauty Shop
  - Wesley E. Walden
- 1936: 205—Lucky Tiger Barber Shop
- 207—Modern Shoe Repair Shop
- 209—Standard Brands, Inc.
- 211—Mary Ann's Sandwich Shop
- 213—vacant
- 213 ½—vacant
- 1938: 205—Lucky Tiger Barber Shop
- 207—Modern Shoe Repair Shop
- 209—Standard Brands, Inc.
- 211—V.T. Goode's Jewelry
- 213—Mary Ann's Sandwich Shop
- 213-217: V.J. Faessler Manufacturing Company
- 1940: 205—Lucky Tiger Barber Shop
- 207—Modern Shoe Shop
- 209—vacant
- 211—V.T. Goode's Jewelry
- 213-217—Faessler Manufacturing Company
- 1945: 205—Lucky Tiger Barber Shop
- 207—vacant
- 209—vacant
- 211—Mary Ann's Sandwich Shop
- 1948-1949: 205—Lucky Tiger Barber Shop
- 207—Embree Shoe Shop
- 209—Beau Champ & Perrin storage
- 211—Fix-It Shop
- 213 (215)—Mary Ann's Sandwich Shop
- 213 ½ (215 ½)—J.A. Mager's Auto
- 1951: 205—Lucky Tiger Barber Shop
- 207—Embree Shoe Shop
- 209—Beau Champ & Perrin storage
- 211—Yoder Repair Shop

## Architectural/Historic Inventory Form

Continuation Sheet

*Moberly, Randolph County, Architectural/Historic Survey*

December 2006

Inventory Form No. 45







<div style="float: left; width: 20%;">         1. No. 44           2. County Randolph           3. Location of Negatives Missouri SHPO       </div> <div style="clear: both;"></div>						4. Present Name(s) Lewis Klein, Moberly Model Bakery  5. Other Name(s)  									
<div style="float: left; width: 30%;">         6. Specific Location            Township          Range            Section          If City or Town, Street Address          212 N. Fifth Street           7. City or Town          If Rural, Township and Vicinity          Moberly           8. Site Plan with North Arrow          See Continuation Sheet <input type="checkbox"/>           9. UTM Coordinate(s)           10. Site <input type="checkbox"/> Structure <input type="checkbox"/>                 Building <input checked="" type="checkbox"/> Object <input type="checkbox"/>           11. On National Register? Yes <input type="checkbox"/>              No <input checked="" type="checkbox"/>          12. Is It Eligible? Yes <input type="checkbox"/>              No <input type="checkbox"/>          13. Part of Established Historic District               Yes <input type="checkbox"/> No <input checked="" type="checkbox"/>          14. District Potential Yes <input checked="" type="checkbox"/> No <input type="checkbox"/>           15. Name of Established District, if applicable       </div> <div style="float: right; width: 65%;">         16. Thematic Category           17. Date(s) or Period of Significance circa 1915           18. Style or Design two-part commercial block           19. Architect or Engineer           20. Contractor or Builder           21. Original Use, if apparent commercial           22. Present Use vacant           23. Owership Public <input type="checkbox"/> Private <input checked="" type="checkbox"/>           24. Owner's Name and Address, if known           25. Open to Public Yes <input type="checkbox"/> No <input checked="" type="checkbox"/>           26. Local Contact Person or Organization Gary Edwards City Manager City of Moberly          27. Other Surveys in which included       </div>								28. Number of Stories 2 29. Basement Yes <input checked="" type="checkbox"/> No <input type="checkbox"/>  30. Foundation Material concrete 31. Wall Construction brick 32. Roof Type and Material flat, asphalt 33. Number of Bays Front 3 Side 2  34. Wall Treatment brick 35. Plan Shape square 36. Changes (explain in #42) Addition <input type="checkbox"/> Altered <input checked="" type="checkbox"/> Moved <input type="checkbox"/>  37. Condition Interior Exterior good  38. Preservation underway? Yes <input type="checkbox"/> No <input checked="" type="checkbox"/> Window replacements? Yes <input checked="" type="checkbox"/> No <input type="checkbox"/>  39. Endangered? Yes <input type="checkbox"/> No <input checked="" type="checkbox"/> By What?  40. Visible from Public Road? Yes <input checked="" type="checkbox"/> No <input type="checkbox"/>  41. Distance from and frontage on road 10 feet							
42. Further Description of Important Features The facade has three entries near the center, but two flanking garage doors have been added. The second floor has a central bay window of 1/1 double hung and a bank of three windows to one side and two windows to the other. All the windows appear to be replacements. The roofline has decorative brick work and a cornice. The building's name is etched above the second floor windows.  <div style="text-align: right;">See Continuation Sheet <input type="checkbox"/></div>  43. History and Significance      <div style="text-align: right;">See Continuation Sheet <input checked="" type="checkbox"/></div>															
44. Description of Environment and Outbuildings downtown commercial   <div style="text-align: right;">See Continuation Sheet <input type="checkbox"/></div>								46. Prepared By Steven and Mary Aue Mitchell.  Organization for the City of Moberly  48. Date November 5, 2006  49. Revision Date(s)							
45. Sources of Information   <div style="text-align: right;">See Continuation Sheet <input type="checkbox"/></div>															

## Architectural/Historic Inventory Form

Continuation Sheet

*Moberly, Randolph County, Architectural/Historic Survey*

December 2006

Inventory Form No. 44

43. 1911: 212—C.S. Powell  
1913-1915: not found; in June 1915, Louis Klein purchased the building (*Moberly Monitor*, June 10, 1915); on March 5, 1916, he announced plans to relocate his Model Bakery to the building (*Moberly Monitor*, March 5, 1916); he established a bakery in 1903
- 1917: 210-212—Klein's Model Bakery  
1919: 210-212—Klein's Model Bakery  
1920: 210-212—Model Bakery  
212 ½—Louis Klein  
1923: 210-212—Model Bakery  
1924-1925: 210-212—Louis Klein  
1927: 210—Klein's Model Bakery  
1929: 210—Klein's Model Bakery  
210 ½—Louis Klein  
1932: 210-212—Klein's Model Bakery  
210 ½-212 ½—Louis Klein  
1936: 210—212—Klein's Model Bakery  
210 ½-212 ½—Louis Klein  
1938: 210-212—Klein's Model Bakery  
210 ½—Louis Klein  
1940: 210-212—Klein's Model Bakery  
210 ½—Louis Klein  
1945: 210-212—Klein's Model Bakery  
210 ½—Louis Klein  
1948-1949: 210-212—Klein's Model Bakery (In 1948, Louis Klein died after forty-two years in the bakery business)  
210 ½-212 1/2—Louis Klein  
1951: 210-212—Klein's Model Bakery (in 1951, Leroy Gillan acquired Klein's Model Bakery)  
210 ½-212 ½—vacant

## Architectural/Historic Inventory Form

Continuation Sheet

*Moberly, Randolph County, Architectural/Historic Survey*

December 2006

Inventory Form No. 44







1. No. 69	4. Present Name(s) Second Baptist Church
2. County Randolph	
3. Location of Negatives Missouri SHPO	5. Other Name(s)

4. Present Name(s) Second Baptist Church

5. Other Name(s)

5. Other Name(s)

## 16. Thematic Category

17. Date(s) or Period of Significance  
1920

## 18. Style or Design

### Gothic Revival

## 19. Architect or Engineer

## 20. Contractor or Builder

21. Original Use, if apparent  
religious

22. Present Use  
religious

23. Ownership Public ☐ Private ☒

24. Owner's Name and Address, if known

25. Open to Public Yes ☒ No ☐

26. Local Contact Person or Organization  
Gary Edwards

City Manager  
City of Moberly

## 27. Other Surveys in which included

1

30. Foundation Material  
concrete

32. Roof Type and Material  
gabled with a hipped bell tower

### 34. Wall Treatment

36. Changes (explain in #42)

Altered ☐

37. Condition Interior  
Exterior good

Yes ☐ No ☒

Yes ☐ No ☐

## By What?

Yes ☒ No ☐

41. Distance from and frontage on road  
20 feet

The facade has a double entrance on one side with a gabled roof over it. Directly behind that is the bell tower. To the side is the sanctuary with three gothic stained glass windows. The basement is partially visable on the front. A modern addition can be see to the rear.

See Continuation Sheet ☐See Continuation Sheet ☒See Continuation Sheet ☐See Continuation Sheet ☐

Steven and Mary Aue Mitchell.

48. Date November 5, 2006

49. Revision Date(s)

## Architectural/Historic Inventory Form

Continuation Sheet

*Moberly, Randolph County, Architectural/Historic Survey*

December 2006

Inventory Form No. 69

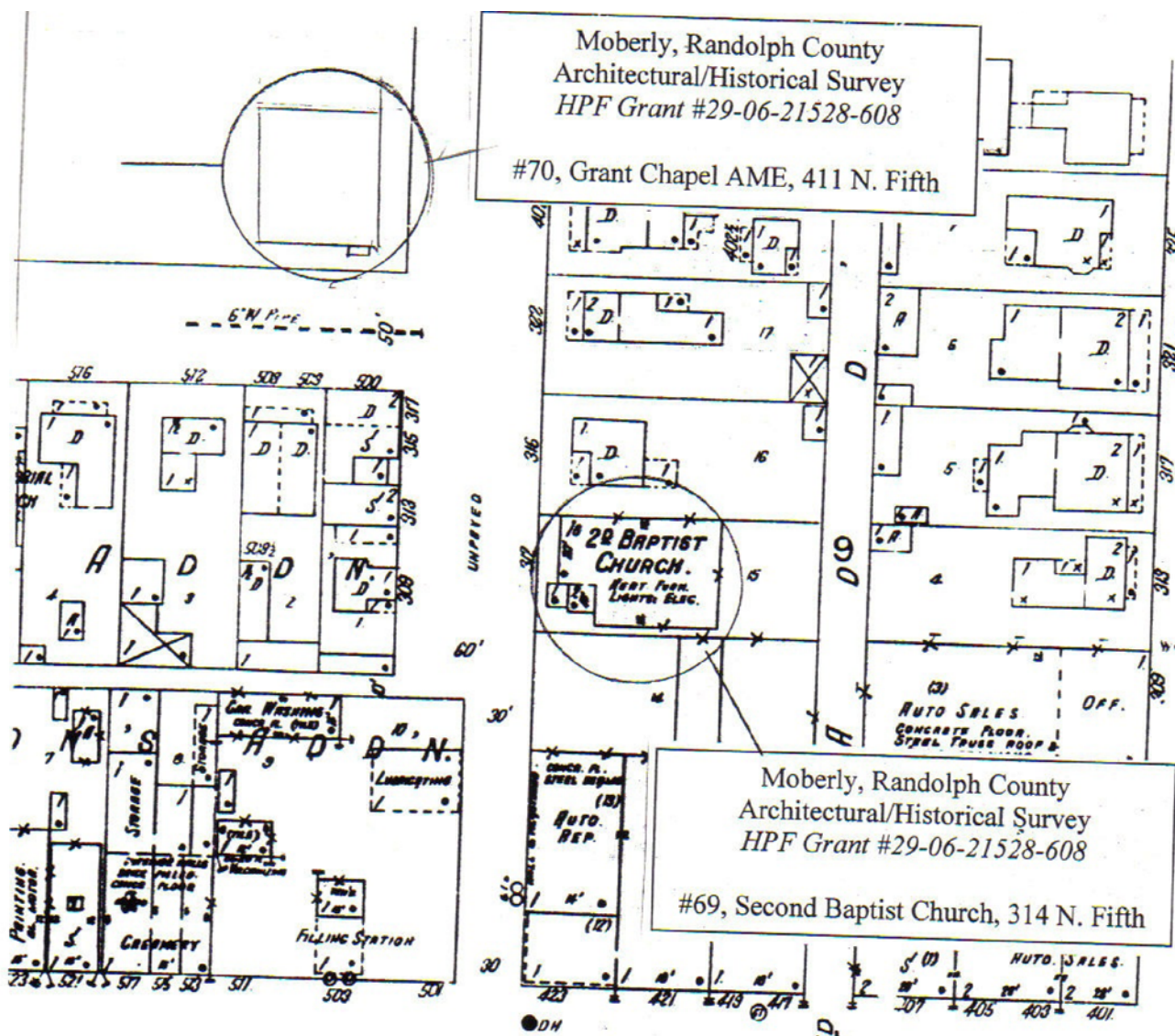
43. In May 1867, the Second Baptist Church was organized in a blacksmith shop at Allen under the Reverend Thomas Clark. In 1871, it was relocated to Moberly. The congregation met at several different locations before construction on a new building was begun in 1900, under Reverend W.H. Hill. In 1918, the building burned. Construction of the present building began in 1920, under the leadership of Reverend Charles Johnson.





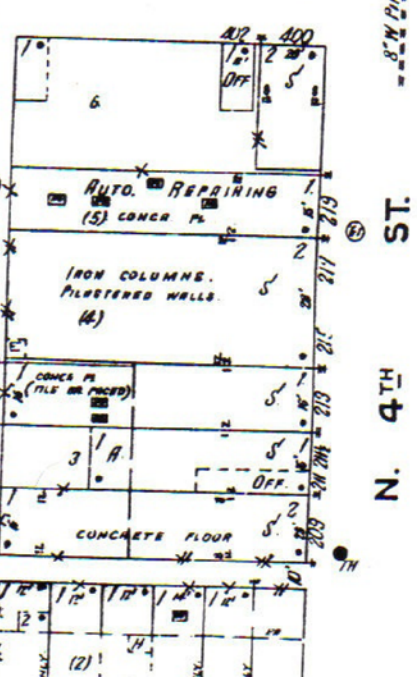
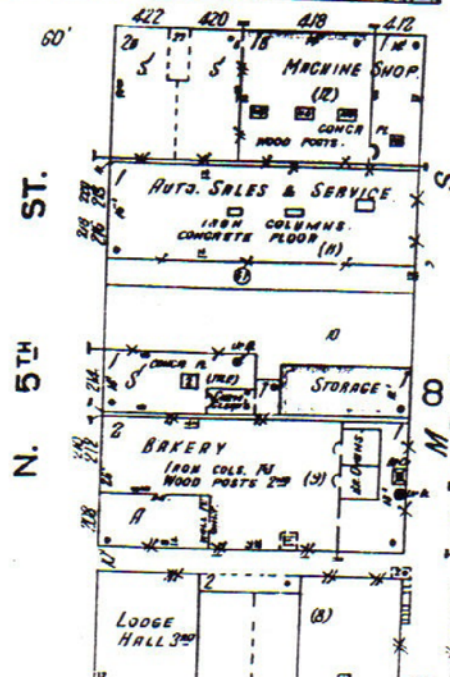
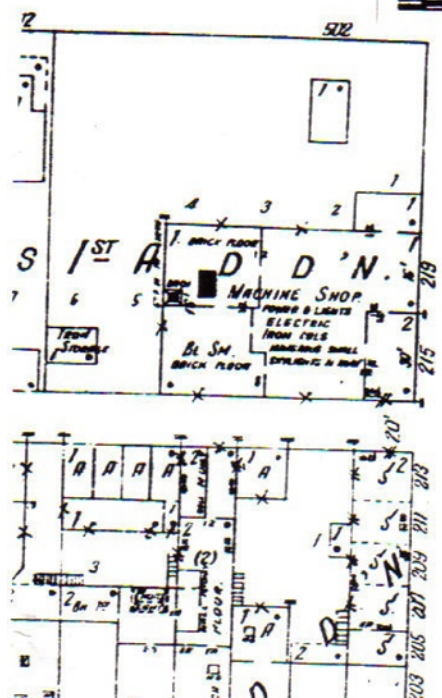

Moberly, Randolph County  
Architectural/Historical Survey  
HPF Grant #29-06-21528-608  
#70, Grant Chapel AME, 411 N. Fifth

JAN. 1931  
MOBERLY  
MO.



Moberly, Randolph County  
Architectural/Historical Survey  
HPF Grant #29-06-21528-608  
#69, Second Baptist Church, 314 N. Fifth

W. COATES







1. No. 70	4. Present Name(s) Grant Chapel AME Church		
2. County Randolph	5. Other Name(s)		
3. Location of Negatives Missouri SHPO			
6. Specific Location Township Range Section If City or Town, Street Address 411 N. Fifth	16. Thematic Category	28. Number of Stories 1	
7. City or Town If Rural, Township and Vicinity Moberly	17. Date(s) or Period of Significance 1913	29. Basement Yes <input checked="" type="checkbox"/> No <input type="checkbox"/>	
8. Site Plan with North Arrow See Continuation Sheet <input type="checkbox"/>	18. Style or Design Craftsman	30. Foundation Material concrete	
9. UTM Coordinate(s)	19. Architect or Engineer	31. Wall Construction brick	
10. Site <input type="checkbox"/> Structure <input type="checkbox"/> Building <input checked="" type="checkbox"/> Object <input type="checkbox"/>	20. Contractor or Builder	32. Roof Type and Material gabled with a hipped bell tower	
11. On National Register? Yes <input type="checkbox"/> No <input checked="" type="checkbox"/>	21. Original Use, if apparent religious	33. Number of Bays Front 3 Side 4	
12. Is It Eligible? Yes <input checked="" type="checkbox"/> No <input type="checkbox"/>	22. Present Use religious	34. Wall Treatment brick	
13. Part of Established Historic District Yes <input type="checkbox"/> No <input checked="" type="checkbox"/>	23. Owership Public <input type="checkbox"/> Private <input checked="" type="checkbox"/>	35. Plan Shape irregular	
14. District Potential Yes <input checked="" type="checkbox"/> No <input type="checkbox"/>	24. Owner's Name and Address, if known	36. Changes (explain in #42) Addition <input type="checkbox"/> Altered <input type="checkbox"/> Moved <input type="checkbox"/>	
15. Name of Established District, if applicable	25. Open to Public Yes <input checked="" type="checkbox"/> No <input type="checkbox"/>	37. Condition Interior Exterior good	
	26. Local Contact Person or Organization Gary Edwards City Manager City of Moberly	38. Preservation underway? Yes <input type="checkbox"/> No <input type="checkbox"/> Window replacements? Yes <input type="checkbox"/> No <input checked="" type="checkbox"/>	
	27. Other Surveys in which included	39. Endangered? Yes <input type="checkbox"/> No <input checked="" type="checkbox"/> By What?	
42. Further Description of Important Features The facade has a corner double entry in front of the bell tower. To the side of the entrance are three long narrow stationary windows and two smaller one beyond them. The basement is partially visable from the front.		40. Visible from Public Road? Yes <input checked="" type="checkbox"/> No <input type="checkbox"/>	
43. History and Significance		41. Distance from and frontage on road 20 feet	
		See Continuation Sheet <input type="checkbox"/>	
		See Continuation Sheet <input checked="" type="checkbox"/>	
44. Description of Environment and Outbuildings commercial and residential transitional		46. Prepared By Steven and Mary Aue Mitchell.	
45. Sources of Information 100 <sup>th</sup> Anniversary History, p. 195.		Organization for the City of Moberly	
See Continuation Sheet <input type="checkbox"/>		48. Date November 5, 2006	
See Continuation Sheet <input type="checkbox"/>		49. Revision Date(s)	

## Architectural/Historic Inventory Form

Continuation Sheet

*Moberly, Randolph County, Architectural/Historic Survey*

December 2006

Inventory Form No. 70

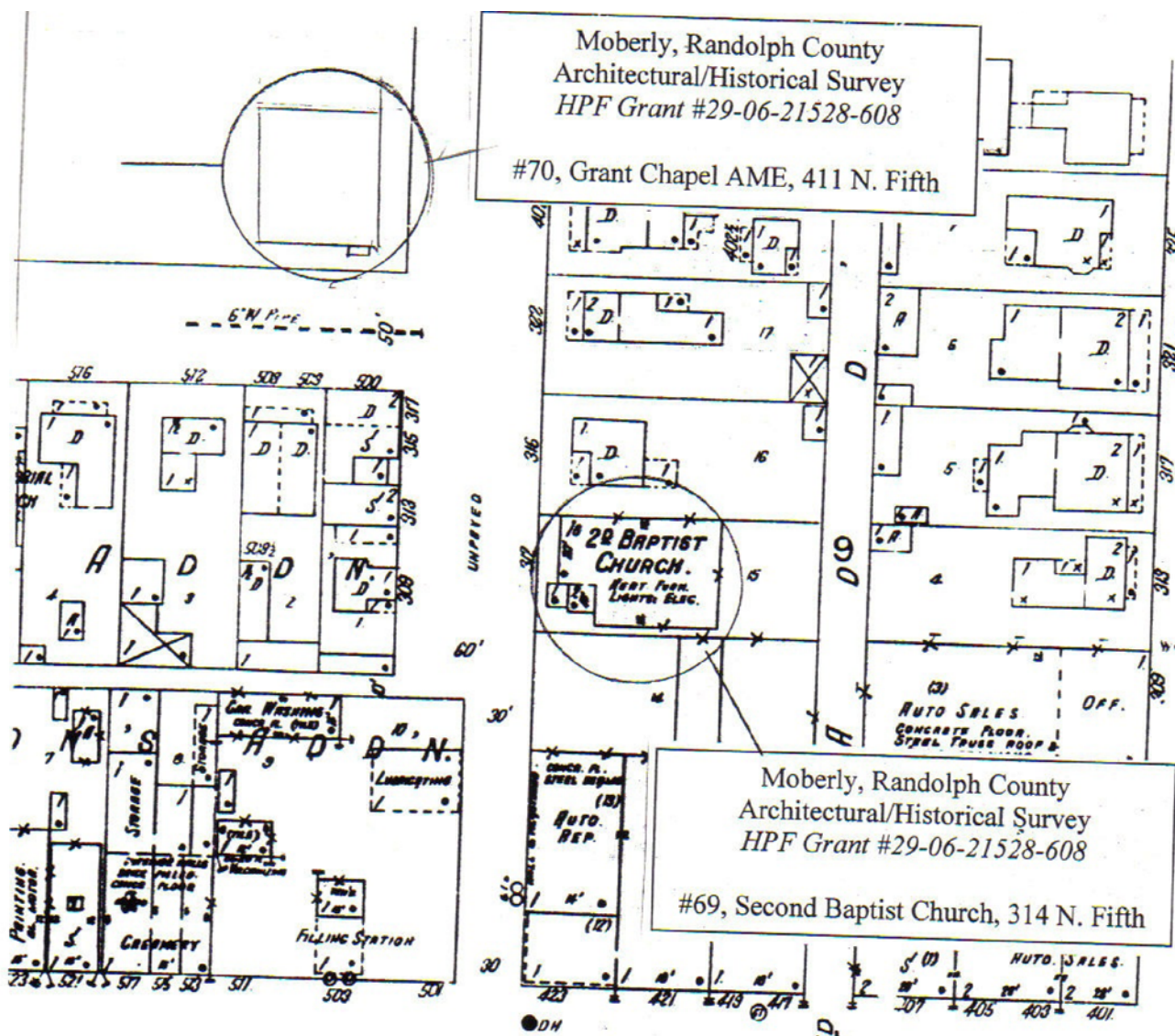
43. In 1870, Grant Chapel AME Church was organized in the home of Mrs. Lucile Thomas, at 215 South Clark Street, by the Reverend Madison Corbin, of Macon. The original congregation consisted of only two members. The church's second location was on Fourth Street, then Fifth and Coates. In 1913, under the tenure of the Reverend F.D. Wells, it moved to the present building, at North Fifth and Winchester.





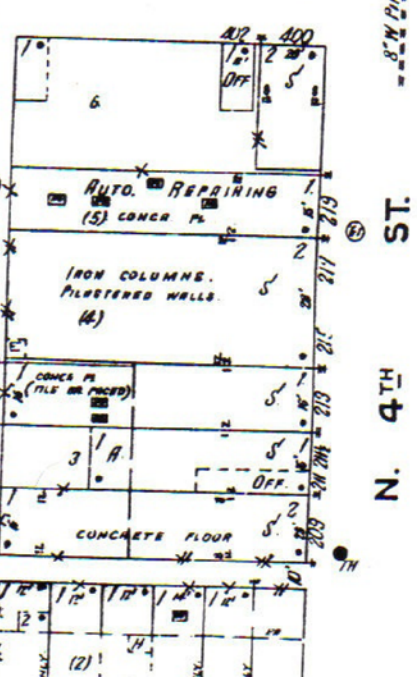
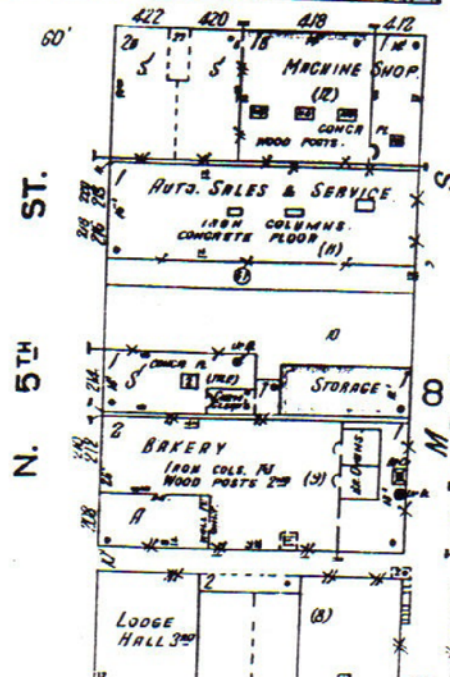
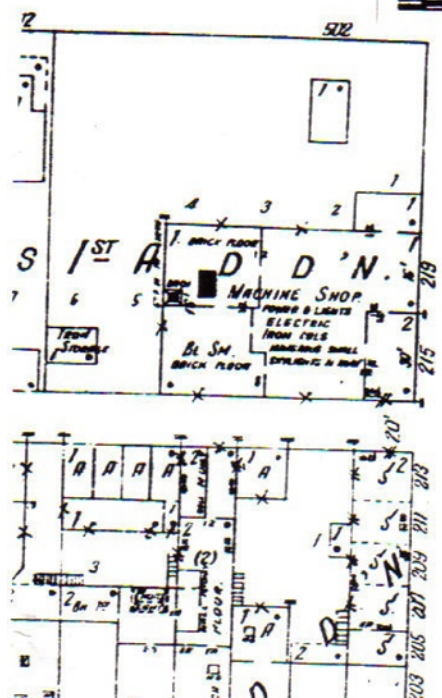

Moberly, Randolph County  
Architectural/Historical Survey  
HPF Grant #29-06-21528-608  
#70, Grant Chapel AME, 411 N. Fifth

JAN. 1931  
MOBERLY  
MO.



Moberly, Randolph County  
Architectural/Historical Survey  
HPF Grant #29-06-21528-608  
#69, Second Baptist Church, 314 N. Fifth

W. COATES







1. No. 80  2. County Randolph  3. Location of Negatives Missouri SHPO	4. Present Name(s) City Bank and Trust Company  5. Other Name(s)  		
6. Specific Location Township                  Range Section If City or Town, Street Address Fifth and Coates  7. City or Town If Rural, Township and Vicinity Moberly  8. Site Plan with North Arrow See Continuation Sheet <input type="checkbox"/>  9. UTM Coordinate(s)  10. Site <input type="checkbox"/> Structure <input type="checkbox"/> Building <input checked="" type="checkbox"/> Object <input type="checkbox"/>  11. On National Register? Yes <input type="checkbox"/> No <input checked="" type="checkbox"/> 12. Is It Eligible? Yes <input checked="" type="checkbox"/> No <input type="checkbox"/> 13. Part of Established Historic District Yes <input type="checkbox"/> No <input checked="" type="checkbox"/> 14. District Potential Yes <input checked="" type="checkbox"/> No <input type="checkbox"/>  15. Name of Established District, if applicable	16. Thematic Category  17. Date(s) or Period of Significance 1961-1963  18. Style or Design Prairie  19. Architect or Engineer  20. Contractor or Builder Wisdom Brothers  21. Original Use, if apparent commercial  22. Present Use commercial  23. Owership Public <input type="checkbox"/> Private <input checked="" type="checkbox"/>  24. Owner's Name and Address, if known    25. Open to Public Yes <input type="checkbox"/> No <input checked="" type="checkbox"/>  26. Local Contact Person or Organization Gary Edwards City Manager City of Moberly 27. Other Surveys in which included	28. Number of Stories 1 29. Basement Yes <input type="checkbox"/> No <input checked="" type="checkbox"/>  30. Foundation Material concrete 31. Wall Construction concrete 32. Roof Type and Material fat asphalt 33. Number of Bays Front 5 Side  34. Wall Treatment brick and glass 35. Plan Shape irregular 36. Changes (explain in #42) Addition <input type="checkbox"/> Altered <input type="checkbox"/> Moved <input type="checkbox"/>  37. Condition Interior Exterior excellant  38. Preservation underway? Yes <input type="checkbox"/> No <input checked="" type="checkbox"/> Window replacements? Yes <input type="checkbox"/> No <input checked="" type="checkbox"/>  39. Endangered? Yes <input type="checkbox"/> No <input checked="" type="checkbox"/> By What?  40. Visible from Public Road? Yes <input checked="" type="checkbox"/> No <input type="checkbox"/>  41. Distance from and frontage on road 15 fee	
42. Further Description of Important Features The facade of the building is curved, with curved glass windows extending from eaves to floor. A curved eave extends beyond the line of the front wall. A slightly lower entry in the center of the original facade replicates the facade design. The drive-in canopy and rear, blocky office area are additions. <div style="text-align: right;">See Continuation Sheet <input type="checkbox"/></div> 43. History and Significance In 1950 Sinamon's DX Service station occupied this location, and in 1960 it was occupied by Doc's DX Service station. <div style="text-align: right;">See Continuation Sheet <input checked="" type="checkbox"/></div>			
44. Description of Environment and Outbuildings downtown commercial <div style="text-align: right;">See Continuation Sheet <input type="checkbox"/></div> 45. Sources of Information <div style="text-align: right;">See Continuation Sheet <input type="checkbox"/></div>		46. Prepared By Steven and Mary Aue Mitchell. Organization for the City of Moberly 48. Date November 5, 2006 49. Revision Date(s)	

## Architectural/Historic Inventory Form

Continuation Sheet

*Moberly, Randolph County, Architectural/Historic Survey*

December 2006

Inventory Form No. 80

42. An architect has not been identified for this excellent, virtually unaltered example of modern architecture. The contractor was Wisdom Brothers of Moberly. The curved, hemispherical exterior surfaces on the two street-facing elevations are mirrored by the interior walls. The style and pristine condition of the building make it exceptionally significant.

43. City Bank and Trust Company was established in 1935, principally by J.E. Bach, a banker from Grinnel, Iowa, who had the support of a number of Moberly businessmen. Bach served as the first president of the business, until October 1958, when he became chairman of the board. The City Bank and Trust opened on May 2, 1935, originally located in the Hassett Building at the corner of Reed and Williams streets. The bank was remodeled in 1941 and 1946, and by 1960 had outgrown its location. Construction began on the current building in December 1961, and it was completed in early 1963. The bank opened to the public at this location on March 25, 1963. An open house was held on March 29 and 31. In honor of the opening, on March 28, 1963, the *Moberly Monitor-Index* devoted most of its section B to the bank.



City Bank and Trust Company interior. **Source:** *100<sup>th</sup> Anniversary History*, p. 297.

Missouri State Historic Preservation Office, P.O. Box 176, Jefferson City, MO 65102

## Architectural/Historic Inventory Form

Continuation Sheet

*Moberly, Randolph County, Architectural/Historic Survey*

December 2006

Inventory Form No. 80







# Architectural/Historic Inventory Form

[illegible]

## Architectural/Historic Inventory Form

Continuation Sheet

*Moberly, Randolph County, Architectural/Historic Survey*

December 2006

Inventory Form No. 75

43. A concrete plaque centered in the upper portion of the facade, below the cornice, reads "Dingle Bros." with the date 1918 or 1919. In 1919 and 1920, the only tenant listed was Cash Cooperative Mercantile Company. In 1923, Lane's Cash & Carry was the occupant. In 1924-1925, Karcher's Cash Grocery (Thomas Karcher) and John C. Tedford, plumbing and heating contractor were in the building. In 1927, two tenants were listed, both in the basement: Tedford and Owens & Matthews Transfer Company.

In 1929, Temple Stephens, a grocer, shared the building with Tedford and Owens Brothers Transfer Company. Temple Stephens was born in Waterloo, Nebraska on December 29, 1889. His father, Lewis L., served in the Confederate army and farmed in Douglas County, Nebraska, after the war. In 1895, Lewis Stephens retired from farming and moved to Moberly, where he opened a grocery store, first at 709 S. Williams. In November 1918, Temple Stephens assumed management of the business after his father again retired. Temple was educated in Moberly and Kansas City, where he had voice training. He had been a tenor soloist for Ridpath Lyceum Bureau before taking over the grocery business. About 1920, Temple opened a second store on Bedford Street. Two additional stores followed in Moberly, and then stores in Salisbury, Paris, and Centralia. In 1930, the Temple Stephens company was incorporated; in 1948, Stephens opened his sixth grocery store in Moberly, a supermarket, and his 47<sup>th</sup> chain store.

In 1932, Temple Stephens and Tedford were the only occupants. By 1936, Tedford's Plumbing Company was the only business listed. From 1938 through 1960, the building was the Kelly Hotel. In 1938, the Travelers Protective Association, Missouri Division Post E, an insurance company, shared the building with the hotel. In 1962, the city directory noted that 109 North Clark was under construction. In 1963 and 1965, it was listed as vacant. Beginning in 1967, it housed the offices of the City of Moberly. In 1980, the third floor also housed the Randolph County Resource Council.

Missouri State Historic Preservation Office, P.O. Box 176, Jefferson City, MO 65102

## Architectural/Historic Inventory Form

Continuation Sheet

*Moberly, Randolph County, Architectural/Historic Survey*

December 2006

Inventory Form No. 75







CITY OF MOBERLY PARKS & RECREATION DEPT.

1. No. 14	4. Present Name(s) 207 N. Clark
2. County Randolph	
3. Location of Negatives Missouri SHPO	5. Other Name(s) J.S. Little Tailor Shop

<p>6. Specific Location  Township                      Range  Section  If City or Town, Street Address  207 N. Clark</p> <p>7. City or Town  If Rural, Township and Vicinity  Moberly</p> <p>8. Site Plan with North Arrow  See Continuation Sheet <input type="checkbox"/></p> <p>9. UTM Coordinate(s)</p> <p>10. Site <input type="checkbox"/>                      Structure <input type="checkbox"/>  Building <input checked="" type="checkbox"/>                      Object <input type="checkbox"/></p> <p>11. On National Register? Yes <input type="checkbox"/>  No <input checked="" type="checkbox"/></p> <p>12. Is It Eligible? Yes <input type="checkbox"/>  No <input type="checkbox"/></p> <p>13. Part of Established Historic District  Yes <input type="checkbox"/> No <input checked="" type="checkbox"/></p> <p>14. District Potential Yes <input checked="" type="checkbox"/> No <input type="checkbox"/></p> <p>15. Name of Established District, if applicable</p>	<p>16. Thematic Category</p> <p>17. Date(s) or Period of Significance  circa 1898</p> <p>18. Style or Design</p> <p>19. Architect or Engineer</p> <p>20. Contractor or Builder</p> <p>21. Original Use, if apparent  commercial</p> <p>22. Present Use  commercial</p> <p>23. Owership Public <input type="checkbox"/> Private <input checked="" type="checkbox"/></p> <p>24. Owner's Name and Address, if known</p> <p>25. Open to Public Yes <input type="checkbox"/> No <input checked="" type="checkbox"/></p> <p>26. Local Contact Person or Organization  Gary Edwards  City Manager  City of Moberly</p> <p>27. Other Surveys in which included</p>	<p>28. Number of Stories  2</p> <p>29. Basement Yes <input type="checkbox"/> No <input checked="" type="checkbox"/></p> <p>30. Foundation Material  concrete</p> <p>31. Wall Construction  brick</p> <p>32. Roof Type and Material  flat, asphalt</p> <p>33. Number of Bays  Front 3 Side</p> <p>34. Wall Treatment  brick</p> <p>35. Plan Shape  rectangular</p> <p>36. Changes (explain in #42)  Addition <input type="checkbox"/>  Altered <input checked="" type="checkbox"/>  Moved <input type="checkbox"/></p> <p>37. Condition Interior  Exterior good</p> <p>38. Preservation underway?  Yes <input type="checkbox"/> No <input checked="" type="checkbox"/>  Window replacements?  Yes <input checked="" type="checkbox"/> No <input type="checkbox"/></p> <p>39. Endangered? Yes <input type="checkbox"/> No <input checked="" type="checkbox"/>  By What?</p> <p>40. Visible from Public Road?  Yes <input checked="" type="checkbox"/> No <input type="checkbox"/></p> <p>41. Distance from and frontage on road  10 feet</p>
---	--	--

42. Further Description of Important Features	
The facade has two replacement doors with a large plate glass window to one side. The second floor features a projecting bay window, clad with artificial siding and with three 1/1 double hung windows.	See Continuation Sheet <input type="checkbox"/>
43. History and Significance	
	See Continuation Sheet <input checked="" type="checkbox"/>

44. Description of Environment and Outbuildings downtown commercial	See Continuation Sheet <input type="checkbox"/>	46. Prepared By Steven and Mary Aue Mitchell.
45. Sources of Information	See Continuation Sheet <input type="checkbox"/>	Organization for the City of Moberly
		48. Date November 5, 2006
		49. Revision Date(s)

## Architectural/Historic Inventory Form

Continuation Sheet

*Moberly, Randolph County, Architectural/Historic Survey*

December 2006

Inventory Form No. 14

43. 1898 J.H. Little, tailor  
1899 J.H. Gingrich, watchmaker  
1902 P. Hellerman, licensed adn Bill Pesker opera hous manager  
G.W. Sparks, real estate and insurance  
½ E.P. Haushmaker, Metropolitan Insurance  
1905-1917 G.W. Sparks  
½ Metropolitan Insurance  
1919-1976 G.W. Sparks (only)  
1978 vacant  
1979 License Bureau  
1982 vacant  
1983 Moberly Cab Company  
1985 Charlotte Cohen and Associates  
1986 Sparks and Herron Company, Real Estate  
1990 Sparks and Company

## Architectural/Historic Inventory Form

Continuation Sheet

*Moberly, Randolph County, Architectural/Historic Survey*

December 2006

Inventory Form No. 14







1. No. 13		4. Present Name(s) Moberly License Office	
2. County Randolph			
3. Location of Negatives Missouri SHPO		5. Other Name(s) J.S. Van Cleve & Company	
6. Specific Location Township                  Range Section If City or Town, Street Address 209 N. Clark		16. Thematic Category	
7. City or Town If Rural, Township and Vicinity Moberly		17. Date(s) or Period of Significance circa 1890	
8. Site Plan with North Arrow See Continuation Sheet <input type="checkbox"/>		18. Style or Design two-part commercial block	
9. UTM Coordinate(s)		19. Architect or Engineer	
10. Site <input type="checkbox"/> Structure <input type="checkbox"/> Building <input checked="" type="checkbox"/> Object <input type="checkbox"/>		20. Contractor or Builder	
11. On National Register? Yes <input type="checkbox"/> No <input checked="" type="checkbox"/>		21. Original Use, if apparent commercial	
12. Is It Eligible? Yes <input type="checkbox"/> No <input type="checkbox"/>		22. Present Use commercial	
13. Part of Established Historic District Yes <input type="checkbox"/> No <input checked="" type="checkbox"/>		23. Owership Public <input type="checkbox"/> Private <input checked="" type="checkbox"/>	
14. District Potential Yes <input checked="" type="checkbox"/> No <input type="checkbox"/>		24. Owner's Name and Address, if known	
15. Name of Established District, if applicable		25. Open to Public Yes <input type="checkbox"/> No <input checked="" type="checkbox"/>	
26. Local Contact Person or Organization Gary Edwards City Manager City of Moberly		27. Other Surveys in which included	
28. Number of Stories 2		29. Basement Yes <input type="checkbox"/> No <input type="checkbox"/>	
30. Foundation Material concrete		31. Wall Construction brick	
32. Roof Type and Material flat, asphalt		33. Number of Bays Front 3 Side	
34. Wall Treatment brick and metal		35. Plan Shape rectangular	
36. Changes (explain in #42) Addition <input type="checkbox"/> Altered <input checked="" type="checkbox"/> Moved <input type="checkbox"/>		37. Condition Interior Exterior good	
38. Preservation underway? Yes <input type="checkbox"/> No <input checked="" type="checkbox"/> Window replacements? Yes <input checked="" type="checkbox"/> No <input type="checkbox"/>		39. Endangered? Yes <input type="checkbox"/> No <input checked="" type="checkbox"/> By What?	
40. Visible from Public Road? Yes <input checked="" type="checkbox"/> No <input type="checkbox"/>		41. Distance from and frontage on road 10 feet	
42. Further Description of Important Features The facade features a central plate glass window with a door on each side. Between the window and the doors are decorative metal columes. The second floor has three evenly spaced replacement windows with hood moldings and lug sills.			
43. History and Significance  <div style="text-align: right;">See Continuation Sheet <input type="checkbox"/></div>  <div style="text-align: right;">See Continuation Sheet <input checked="" type="checkbox"/></div>			
44. Description of Environment and Outbuildings downtown commercial		46. Prepared By Steven and Mary Aue Mitchell.	
45. Sources of Information		Organization for the City of Moberly	
See Continuation Sheet <input type="checkbox"/>		48. Date November 5, 2006	
See Continuation Sheet <input type="checkbox"/>		49. Revision Date(s)	

## Architectural/Historic Inventory Form

Continuation Sheet

*Moberly, Randolph County, Architectural/Historic Survey*

December 2006

Inventory Form No. 13

43. Also see form #12. In 1891, J.S. Van Cleve, Bell Mahan, and John Martin purchased the undertaking business of Proctor & Smith. The business occupied the storefronts at 209 and 213 North Clark.

1895 John H. Gingrich watchmaker

1899 William Firth and P.H. Nise abstract company

1902-1905 Singer Sewing Machine Company

1909 J. S. Van Cleve and Company furniture and undertakers [three storefronts at 209-213 N. Clark]

1911 Martin and Mahan furniture and undertakers

1938-1945 Mutual Benefit Insurance, Randolph County Abstract, and W.S. Stone Attny.

1948-1962 Randolph County Abstract, W.D. Stone Attny, J. L. Stone Real Estate

1974 vacant

2004 License Bureau









<p>1. No. 12</p> <p>2. County Randolph</p> <p>3. Location of Negatives Missouri SHPO</p>	<p>4. Present Name(s) La Vie Fitness and Allswell Chiropracter</p> <p>5. Other Name(s) Mahon Funeral Home [preferred]; Western Star Lodge #37</p>	
<p>6. Specific Location Township                  Range Section If City or Town, Street Address 211 N. Clark</p> <p>7. City or Town If Rural, Township and Vicinity Moberly</p> <p>8. Site Plan with North Arrow See Continuation Sheet <input type="checkbox"/></p> <p>9. UTM Coordinate(s)</p> <p>10. Site <input type="checkbox"/> Structure <input type="checkbox"/> Building <input checked="" type="checkbox"/> Object <input type="checkbox"/></p> <p>11. On National Register? Yes <input type="checkbox"/> No <input checked="" type="checkbox"/></p> <p>12. Is It Eligible? Yes <input type="checkbox"/> No <input type="checkbox"/></p> <p>13. Part of Established Historic District Yes <input type="checkbox"/> No <input checked="" type="checkbox"/></p> <p>14. District Potential Yes <input checked="" type="checkbox"/> No <input type="checkbox"/></p> <p>15. Name of Established District, if applicable</p>	<p>16. Thematic Category</p> <p>17. Date(s) or Period of Significance circa 1890</p> <p>18. Style or Design two-part commercial block</p> <p>19. Architect or Engineer</p> <p>20. Contractor or Builder</p> <p>21. Original Use, if apparent social</p> <p>22. Present Use commercial</p> <p>23. Owership Public <input type="checkbox"/> Private <input checked="" type="checkbox"/></p> <p>24. Owner's Name and Address, if known</p> <p>25. Open to Public Yes <input type="checkbox"/> No <input checked="" type="checkbox"/></p> <p>26. Local Contact Person or Organization Gary Edwards City Manager City of Moberly</p> <p>27. Other Surveys in which included</p>	<p>28. Number of Stories 2</p> <p>29. Basement Yes <input checked="" type="checkbox"/> No <input type="checkbox"/></p> <p>30. Foundation Material concrete</p> <p>31. Wall Construction brick</p> <p>32. Roof Type and Material flat, asphalt</p> <p>33. Number of Bays Front 3 Side</p> <p>34. Wall Treatment brick</p> <p>35. Plan Shape rectangular</p> <p>36. Changes (explain in #42) Addition <input type="checkbox"/> Altered <input checked="" type="checkbox"/> Moved <input type="checkbox"/></p> <p>37. Condition Interior Exterior good</p> <p>38. Preservation underway? Yes <input type="checkbox"/> No <input checked="" type="checkbox"/> Window replacements? Yes <input checked="" type="checkbox"/> No <input type="checkbox"/></p> <p>39. Endangered? Yes <input type="checkbox"/> No <input checked="" type="checkbox"/> By What?</p> <p>40. Visible from Public Road? Yes <input checked="" type="checkbox"/> No <input type="checkbox"/></p> <p>41. Distance from and frontage on road 10 feet</p>
<p>42. Further Description of Important Features The facade (altered circa 1940) features a recessed central entry flanked by plate glass show windows. The second story has four 1/1 double hung windows with lug sills. Above the widows is decorative brickwork and a pedimented cornice.</p> <div style="text-align: right;">See Continuation Sheet <input type="checkbox"/></div> <p>43. History and Significance</p> <div style="text-align: right;">See Continuation Sheet <input checked="" type="checkbox"/></div>		
<p>44. Description of Environment and Outbuildings downtown commercial</p> <div style="text-align: right;">See Continuation Sheet <input type="checkbox"/></div> <p>45. Sources of Information</p> <div style="text-align: right;">See Continuation Sheet <input type="checkbox"/></div>		<p>46. Prepared By Steven and Mary Aue Mitchell. <hr/>Organization for the City of Moberly</p> <hr/> <p>48. Date November 5, 2006</p> <hr/> <p>49. Revision Date(s)</p>

## Architectural/Historic Inventory Form

Continuation Sheet

*Moberly, Randolph County, Architectural/Historic Survey*

December 2006

Inventory Form No. 12

43. Also see form #13. In 1891, J.S. Van Cleve, Bell Mahan, and John Martin purchased the undertaking business of Proctor & Smith. The business occupied the storefronts at 209 and 213 North Clark.

1895-1905 J.S. Van Cleve and Co., furniture, coffin makers, embalmers

1909-1913 Martin and Mahan, furniture and undertakers

1923-1925 Martin and Son

1936-1957 Mahan Funeral Home

1972 Western Star Lodge

2002 vacant

2003 Allswell Chiropractic





1. No. 11	4. Present Name(s) Rheems Stoves
2. County Randolph	
3. Location of Negatives Missouri SHPO	5. Other Name(s) Radell Bakery

<p>6. Specific Location  Township                  Range  Section  If City or Town, Street Address  216 N. Clark</p> <p>7. City or Town  If Rural, Township and Vicinity  Moberly</p> <p>8. Site Plan with North Arrow  See Continuation Sheet <input type="checkbox"/></p> <p>9. UTM Coordinate(s)</p> <p>10. Site <input type="checkbox"/>                  Structure <input type="checkbox"/>  Building <input checked="" type="checkbox"/>      Object <input type="checkbox"/></p> <p>11. On National Register? Yes <input type="checkbox"/>  No <input checked="" type="checkbox"/></p> <p>12. Is It Eligible?    Yes <input type="checkbox"/>  No <input type="checkbox"/></p> <p>13. Part of Established Historic District  Yes <input type="checkbox"/> No <input checked="" type="checkbox"/></p> <p>14. District Potential    Yes <input checked="" type="checkbox"/> No <input type="checkbox"/></p> <p>15. Name of Established District, if  applicable</p>	<p>16. Thematic Category</p> <p>17. Date(s) or Period of Significance  circa 1895</p> <p>18. Style or Design  two-part commercial block</p> <p>19. Architect or Engineer</p> <p>20. Contractor or Builder</p> <p>21. Original Use, if apparent  commercial</p> <p>22. Present Use  commercial</p> <p>23. Owership    Public <input type="checkbox"/>    Private <input checked="" type="checkbox"/></p> <p>24. Owner's Name and Address, if known</p> <p>25. Open to Public    Yes <input type="checkbox"/> No <input checked="" type="checkbox"/></p> <p>26. Local Contact Person or Organization  Gary Edwards  City Manager  City of Moberly</p> <p>27. Other Surveys in which included</p>	<p>28. Number of Stories  2</p> <p>29. Basement    Yes <input checked="" type="checkbox"/>    No <input type="checkbox"/></p> <p>30. Foundation Material  concrete</p> <p>31. Wall Construction  brick</p> <p>32. Roof Type and Material  flat, asphalt</p> <p>33. Number of Bays  Front 4 Side</p> <p>34. Wall Treatment  brick</p> <p>35. Plan Shape  rectangular</p> <p>36. Changes (explain in #42)  Addition <input type="checkbox"/>  Altered <input checked="" type="checkbox"/>  Moved <input type="checkbox"/></p> <p>37. Condition                  Interior  Exterior good</p> <p>38. Preservation underway?  Yes <input type="checkbox"/> No <input checked="" type="checkbox"/>  Window replacements?  Yes <input checked="" type="checkbox"/> No <input type="checkbox"/></p> <p>39. Endangered?    Yes <input type="checkbox"/> No <input checked="" type="checkbox"/>  By What?</p> <p>40. Visible from Public Road?  Yes <input checked="" type="checkbox"/> No <input type="checkbox"/></p> <p>41. Distance from and frontage on road  10 feet</p>
--	--	--

The 1<sup>st</sup> floor facade features a replacement window, a door, another replacement window, and another door in that order. The doors also appear to be replacements. A fixed metal awning runs the length of the first floor. The second floor has three evenly spaced arched replacement windows with a cornice above.

## 43. History and Significance

#### 44. Description of Environment and Outbuildings downtown commercial

## 45. Sources of Information

46. Prepared By  
Steven and Mary Aue Mitchell.

Organization  
for the City of Moberly

48. Date November 5, 2006

49. Revision Date(s)



## Architectural/Historic Inventory Form

Continuation Sheet

*Moberly, Randolph County, Architectural/Historic Survey*

December 2006

Inventory Form No. 11

43. 1895 –1908 Radell Bakery  
1917-1919 RRR Paint Company  
1923 Reeds Paint Company  
1925 H. B. Wegamott papaer and paint  
1945-1970 Van Arsdale Upholstering Shop  
1975-1978 Salt and Pepper Lounge  
1984 vacant  
1990 Mr. D's Lounge  
1991 Jim and Loretta's Grill and Lounge  
1993 vacant  
1997 Shades Downtown  
2002 The Brick  
2006 The Fireplace Store





ANTHONY'S  
RESTAURANT

ANTHONY'S  
RESTAURANT  
216 N. 1st St.

216

Rosen  
RESTAURANT  
216 N. 1st St.  
216 N. 1st St.

RESTAURANT  
216 N. 1st St.

216 N. 1st St.

[illegible]

## Architectural/Historic Inventory Form

Continuation Sheet

*Moberly, Randolph County, Architectural/Historic Survey*

December 2006

Inventory Form No. 10

43. 1885 a building at this address was the Laura Titch Boarding House  
1895 George Gukhurst, grocer  
    ½ George Gukhurst residence  
1902 William P. Dessert Harness and Saddlery  
1909: George C. Hazen, hardware, paints, etc.  
1911: same  
1913: same  
1915: Dougherty Hardware  
    1/2—Mrs. J. Randall  
1917: Dougherty Hardware Company  
    ½—George C. Hazen, manager Dougherty Hardware Company  
1919: George C. Hazen, manager Dougherty Hardware Company  
1920-1923 Dougherty Hardware  
    ½ Nadine Wiley  
1925-1929 G.C. Hazen, hardware  
1932 S.L. Poe Furniture  
1936-1940 Herman's Place  
    ½ Herman Moellving  
1948 Jimmie Budweiser  
1951 Esry Place  
1956-1974 Budweiser Place/Bar  
1975 Turn of The Century  
1978 Bozo's  
1979 Fat Willies  
1980 vacant  
1989 Arthur O'Keefe, attorney  
1993 vacant  
1996 R L S Antiques  
1998 vacant  
2004 Leonard Gillis, attorney



Missouri State Historic Preservation Office, P.O. Box 176, Jefferson City, MO 65102

## Architectural/Historic Inventory Form

Continuation Sheet

*Moberly, Randolph County, Architectural/Historic Survey*

December 2006

Inventory Form No. 10





1. No. 9	4. Present Name(s) Wegs Sheet Metal
2. County Randolph	
3. Location of Negatives Missouri SHPO	5. Other Name(s)

<p>6. Specific Location  Township                      Range  Section  If City or Town, Street Address  220 N. Clark</p> <p>7. City or Town  If Rural, Township and Vicinity  Moberly</p> <p>8. Site Plan with North Arrow  See Continuation Sheet <input type="checkbox"/></p> <p>9. UTM Coordinate(s)</p> <p>10. Site <input type="checkbox"/>                      Structure <input type="checkbox"/>  Building <input checked="" type="checkbox"/>                      Object <input type="checkbox"/></p> <p>11. On National Register? Yes <input type="checkbox"/>  No <input checked="" type="checkbox"/></p> <p>12. Is It Eligible? Yes <input type="checkbox"/>  No <input type="checkbox"/></p> <p>13. Part of Established Historic District  Yes <input type="checkbox"/> No <input checked="" type="checkbox"/></p> <p>14. District Potential Yes <input checked="" type="checkbox"/> No <input type="checkbox"/></p> <p>15. Name of Established District, if applicable</p>	<p>16. Thematic Category</p> <p>17. Date(s) or Period of Significance  circa 1885</p> <p>18. Style or Design  two-part commercial block</p> <p>19. Architect or Engineer</p> <p>20. Contractor or Builder</p> <p>21. Original Use, if apparent  commercial</p> <p>22. Present Use  commercial</p> <p>23. Owership Public <input type="checkbox"/> Private <input checked="" type="checkbox"/></p> <p>24. Owner's Name and Address, if known</p> <p>25. Open to Public Yes <input type="checkbox"/> No <input checked="" type="checkbox"/></p> <p>26. Local Contact Person or Organization  Gary Edwards  City Manager  City of Moberly</p> <p>27. Other Surveys in which included</p>	<p>28. Number of Stories  2</p> <p>29. Basement Yes <input checked="" type="checkbox"/> No <input type="checkbox"/></p> <p>30. Foundation Material  concrete</p> <p>31. Wall Construction  brick</p> <p>32. Roof Type and Material  flat, asphalt</p> <p>33. Number of Bays  Front 3 Side</p> <p>34. Wall Treatment  metal</p> <p>35. Plan Shape  rectangular</p> <p>36. Changes (explain in #42)  Addition <input type="checkbox"/>  Altered <input checked="" type="checkbox"/>  Moved <input type="checkbox"/></p> <p>37. Condition Interior  Exterior good</p> <p>38. Preservation underway?  Yes <input type="checkbox"/> No <input checked="" type="checkbox"/>  Window replacements?  Yes <input checked="" type="checkbox"/> No <input type="checkbox"/></p> <p>39. Endangered? Yes <input type="checkbox"/> No <input checked="" type="checkbox"/>  By What?</p> <p>40. Visible from Public Road?  Yes <input checked="" type="checkbox"/> No <input type="checkbox"/></p> <p>41. Distance from and frontage on road  10 feet</p>
---	---	--

42. Further Description of Important Features	
The facade has a single glass entry flanked by large plate glass replacement windows. The second story has decorative metal moldings, pilasters, cornices as well as brackets at the eaves. The window openings have been covered over.	See Continuation Sheet <input type="checkbox"/>
43. History and Significance	
	See Continuation Sheet <input checked="" type="checkbox"/>

44. Description of Environment and Outbuildings downtown commercial	See Continuation Sheet <input type="checkbox"/>	46. Prepared By Steven and Mary Aue Mitchell.
45. Sources of Information	See Continuation Sheet <input type="checkbox"/>	Organization for the City of Moberly
		48. Date November 5, 2006
		49. Revision Date(s)

## Architectural/Historic Inventory Form

Continuation Sheet

*Moberly, Randolph County, Architectural/Historic Survey*

December 2006

Inventory Form No. 9

43. 1885 Wm. Fennel, Blacksmith  
1895 Anderson and Steinkamp, merchant tailor  
    ½ Wm Fennel, Mrs. Mary, Ida, Rosa, Henry  
1899 None listed in commercial list  
    ½ Wm. Fennel  
1902 Crow and Esery Grocers  
    ½ Wm. Fennel  
1905 Crow and Esery Grocers  
1909 Richard E. Noonan Grocer  
    ½ Wm. Fennel  
1911 Van Clue and Foreman Grocers  
    ½ Wm. Fennel  
1913 S.C. Crawford, Grocer  
1915 vacant  
1917 Coy G. Reedy watchmaker  
    ½ Wm. Fennel  
1919 vacant  
    ½ Wm. Fennel  
1920-1936 H. Eisenhauer, Barbershop  
    ½ Wm. Fennel  
1938 vacant  
    ½ Mrs. Mary Fennel  
1940 Mulkey Upholstery  
    ½ Mary Fennel  
1945 vacant  
    ½ Mrs. Mary A. Fennel and Mary D. Fennel  
1949 Barter Specialty Company  
    ½ J.S. Blackwell  
1951 vacant  
    ½ J.S. Blackwell and M.L. Blackwell  
1953—2006 Wegs Sheet Metal (E.J. Wegs)



## Architectural/Historic Inventory Form

Continuation Sheet

*Moberly, Randolph County, Architectural/Historic Survey*

December 2006

Inventory Form No. 9



 **WEGS** SHEET METAL CO.  
*Air Conditioning* **OFFER FINISHES**



1. No. 8	4. Present Name(s) Magic City Glass
2. County Randolph	
3. Location of Negatives Missouri SHPO	5. Other Name(s) George Gutehunt Grocery

<p>6. Specific Location  Township                      Range  Section  If City or Town, Street Address  222 N. Clark</p> <p>7. City or Town  If Rural, Township and Vicinity  Moberly</p> <p>8. Site Plan with North Arrow  See Continuation Sheet <input type="checkbox"/></p> <p>9. UTM Coordinate(s)</p> <p>10. Site <input type="checkbox"/>                      Structure <input type="checkbox"/>  Building <input checked="" type="checkbox"/>                      Object <input type="checkbox"/></p> <p>11. On National Register? Yes <input type="checkbox"/>  No <input checked="" type="checkbox"/></p> <p>12. Is It Eligible? Yes <input type="checkbox"/>  No <input type="checkbox"/></p> <p>13. Part of Established Historic District  Yes <input type="checkbox"/> No <input checked="" type="checkbox"/></p> <p>14. District Potential Yes <input checked="" type="checkbox"/> No <input type="checkbox"/></p> <p>15. Name of Established District, if applicable</p>	<p>16. Thematic Category</p> <p>17. Date(s) or Period of Significance  circa 1909</p> <p>18. Style or Design  two-part commercial block</p> <p>19. Architect or Engineer</p> <p>20. Contractor or Builder</p> <p>21. Original Use, if apparent  commercial</p> <p>22. Present Use  commercial</p> <p>23. Owership Public <input type="checkbox"/> Private <input checked="" type="checkbox"/></p> <p>24. Owner's Name and Address, if known</p> <p>25. Open to Public Yes <input type="checkbox"/> No <input checked="" type="checkbox"/></p> <p>26. Local Contact Person or Organization  Gary Edwards  City Manager  City of Moberly</p> <p>27. Other Surveys in which included</p>	<p>28. Number of Stories  2</p> <p>29. Basement Yes <input checked="" type="checkbox"/> No <input type="checkbox"/></p> <p>30. Foundation Material  concrete</p> <p>31. Wall Construction  brick</p> <p>32. Roof Type and Material  flat, asphalt</p> <p>33. Number of Bays  Front 3 Side 2</p> <p>34. Wall Treatment  brick</p> <p>35. Plan Shape  rectangular</p> <p>36. Changes (explain in #42)  Addition <input type="checkbox"/>  Altered <input type="checkbox"/>  Moved <input type="checkbox"/></p> <p>37. Condition Interior  Exterior good</p> <p>38. Preservation underway?  Yes <input type="checkbox"/> No <input checked="" type="checkbox"/>  Window replacements?  Yes <input type="checkbox"/> No <input type="checkbox"/></p> <p>39. Endangered? Yes <input type="checkbox"/> No <input checked="" type="checkbox"/>  By What?</p> <p>40. Visible from Public Road?  Yes <input checked="" type="checkbox"/> No <input type="checkbox"/></p> <p>41. Distance from and frontage on road  10 feet</p>
---	---	--

<p>42. Further Description of Important Features</p> <p>The facade features a central entry flanked by a glass show window on each side. The second floor has three evenly spaced arched 2/2 double hung windows.</p>	<p>See Continuation Sheet <input type="checkbox"/></p>
<p>43. History and Significance</p>	<p>See Continuation Sheet <input checked="" type="checkbox"/></p>

44. Description of Environment and Outbuildings downtown commercial	See Continuation Sheet <input type="checkbox"/>	46. Prepared By Steven and Mary Aue Mitchell.
45. Sources of Information	See Continuation Sheet <input type="checkbox"/>	Organization for the City of Moberly
		48. Date November 5, 2006
		49. Revision Date(s)

## **Architectural/Historic Inventory Form**

Continuation Sheet

*Moberly, Randolph County, Architectural/Historic Survey*

December 2006

Inventory Form No. 8

- 43. 1909 George Gutehunt Grocery
- 1911 George Gutehunt and Son
- 1913 Dameron and Gutehunt
- 1915 F.O. Dameron Grocery
- 1917 F.O. Dameron Grociery
- 1920 F.P. Gutekust
- 1924 F. P. Gutekust
- 1925 Melvin Lewis
- 1929-1951 Wm. B. Harley Grocery
- 1953 C & H Variety
- 1956-1962 Central Distributing Company electronic parts, owned by Garnett
- 1963 vacant
- 1967 Maddox Advertising
- 1975 Maddox Advertising
- 1983 Don's Music
- 1984 Magic City Glass, building remodeled



## Architectural/Historic Inventory Form

Continuation Sheet

*Moberly, Randolph County, Architectural/Historic Survey*

December 2006

Inventory Form No. 8





1. No. 6	4. Present Name(s) Randolph County Historical Society
2. County Randolph	
3. Location of Negatives Missouri SHPO	5. Other Name(s)

<p>6. Specific Location  Township                  Range  Section  If City or Town, Street Address  223 N. Clark</p> <p>7. City or Town  If Rural, Township and Vicinity  Moberly</p> <p>8. Site Plan with North Arrow  See Continuation Sheet <input type="checkbox"/></p> <p>9. UTM Coordinate(s)</p> <p>10. Site <input type="checkbox"/>                  Structure <input type="checkbox"/>  Building <input checked="" type="checkbox"/>      Object <input type="checkbox"/></p> <p>11. On National Register? Yes <input type="checkbox"/>  No <input checked="" type="checkbox"/></p> <p>12. Is It Eligible?    Yes <input type="checkbox"/>  No <input type="checkbox"/></p> <p>13. Part of Established Historic District  Yes <input type="checkbox"/> No <input checked="" type="checkbox"/></p> <p>14. District Potential    Yes <input checked="" type="checkbox"/> No <input type="checkbox"/></p> <p>15. Name of Established District, if  applicable</p>	<p>16. Thematic Category</p> <p>17. Date(s) or Period of Significance  circa 1874</p> <p>18. Style or Design  one-part commercial block</p> <p>19. Architect or Engineer</p> <p>20. Contractor or Builder</p> <p>21. Original Use, if apparent  commercial</p> <p>22. Present Use  commercial</p> <p>23. Owership    Public <input type="checkbox"/>    Private <input checked="" type="checkbox"/></p> <p>24. Owner's Name and Address, if known</p> <p>25. Open to Public    Yes <input checked="" type="checkbox"/> No <input type="checkbox"/></p> <p>26. Local Contact Person or Organization  Gary Edwards  City Manager  City of Moberly</p> <p>27. Other Surveys in which included</p>	<p>28. Number of Stories  1</p> <p>29. Basement    Yes <input type="checkbox"/>    No <input checked="" type="checkbox"/></p> <p>30. Foundation Material  concrete</p> <p>31. Wall Construction  brick</p> <p>32. Roof Type and Material  flat, asphalt</p> <p>33. Number of Bays  Front 4 Side</p> <p>34. Wall Treatment  brick</p> <p>35. Plan Shape  rectangular</p> <p>36. Changes (explain in #42)  Addition <input type="checkbox"/>  Altered <input checked="" type="checkbox"/>  Moved <input type="checkbox"/></p> <p>37. Condition                  Interior  Exterior good</p> <p>38. Preservation underway?  Yes <input type="checkbox"/> No <input checked="" type="checkbox"/>  Window replacements?  Yes <input type="checkbox"/> No <input type="checkbox"/></p> <p>39. Endangered?    Yes <input type="checkbox"/> No <input checked="" type="checkbox"/>  By What?</p> <p>40. Visible from Public Road?  Yes <input checked="" type="checkbox"/> No <input type="checkbox"/></p> <p>41. Distance from and frontage on road  10 feet</p>
--	--	---

42. Further Description of Important Features	
The facade of the building has an entry near one corner with a window, another entry, and a second window along the side. Along the facade is a flat awning and above that a pedimented roofline.	See Continuation Sheet <input type="checkbox"/>
43. History and Significance	
	See Continuation Sheet <input checked="" type="checkbox"/>

44. Description of Environment and Outbuildings downtown commercial	See Continuation Sheet <input type="checkbox"/>	46. Prepared By Steven and Mary Aue Mitchell.
45. Sources of Information	See Continuation Sheet <input type="checkbox"/>	Organization for the City of Moberly
		48. Date November 5, 2006
		49. Revision Date(s)



## Architectural/Historic Inventory Form

Continuation Sheet

*Moberly, Randolph County, Architectural/Historic Survey*

December 2006

Inventory Form No. 6

43. Constructed circa 1874 as a three story, mansard roofed building, it has been significantly altered and no longer resembles its original design. The earliest business was F. Hegarty [or Heagarty] & Brother, a wholesale grocery business also established about 1874, with an opera house, Hegarty Hall, located on the upper story from 1881; Hegarty Hall was later know as the Lyric Opera House and the Lyric Theater. Later it was used as a dance hall. It was also a practice hall for the Moberly High School basketball team.

June 1908 Frank Overberg Grocery (Overberg was originally employed by Hegarty & Brother)

1911-1913 Overberg/Barton Grocery

1923 Vacant

1924-1925 S.L. Poe Furniture

early 1930s, a fire destroyed the upper stories of the building

1940-1945 Social Security

1948-1949 S.L. Poe Furniture

1951 Leo T. Baur Furniture

1960 Leroy Durham Furniture

1967 Randolph County Welfare (building remodeled)

1992 Randolph County Historical Society







RANDOLPH COUNTY HISTORICAL SOCIETY

HISTORICAL CENTER

RANDOLPH COUNTY HISTORY RESEARCH CENTER & MUSEUM

AUTO

[illegible]

## Architectural/Historic Inventory Form

Continuation Sheet

*Moberly, Randolph County, Architectural/Historic Survey*

December 2006

Inventory Form No 7.

43. James Thomas Cross was born near Clark on August 6, 1856. He graduated from the University of Missouri at Columbia in 1881 and afterwards taught in the schools of Renick, Sturgeon, and Brunswick. He then served as manager of Flagg Lumber Company at Clark and New Franklin. On July 1, 1907, Cross purchased an interest in the C.D. Everhart [Eberhardt] Lumber Company, located at Williams and Franklin streets. Because the location was subject to flooding, Cross and his partner, R.L. Kingbury, bought the Holtsinger Livery Stable on North Clark and moved his office and the lumber yard, renamed J.T. Cross Lumber Company, to the location, 311—323 North Clark. Cross was mayor of Moberly from 1919 to 1921.



Missouri State Historic Preservation Office, P.O. Box 176, Jefferson City, MO 65102

## Architectural/Historic Inventory Form

Continuation Sheet

*Moberly, Randolph County, Architectural/Historic Survey*

December 2006

Inventory Form No. 7









1. No. 15  2. County Randolph  3. Location of Negatives Missouri SHPO	4. Present Name(s) Magic City Glass/A-1 Bail Bonds  5. Other Name(s)		
6. Specific Location Township          Range Section If City or Town, Street Address 104 W. Coates  7. City or Town If Rural, Township and Vicinity Moberly  8. Site Plan with North Arrow See Continuation Sheet <input type="checkbox"/>   9. UTM Coordinate(s)   10. Site <input type="checkbox"/> Structure <input type="checkbox"/> Building <input checked="" type="checkbox"/> Object <input type="checkbox"/>  11. On National Register? Yes <input type="checkbox"/> No <input checked="" type="checkbox"/> 12. Is It Eligible?   Yes <input type="checkbox"/> No <input type="checkbox"/> 13. Part of Established Historic District Yes <input type="checkbox"/> No <input checked="" type="checkbox"/> 14. District Potential   Yes <input checked="" type="checkbox"/> No <input type="checkbox"/>  15. Name of Established District, if applicable	16. Thematic Category  17. Date(s) or Period of Significance circa 1905  18. Style or Design two-part commercial block  19. Architect or Engineer  20. Contractor or Builder  21. Original Use, if apparent commercial  22. Present Use commercial  23. Owership Public <input type="checkbox"/> Private <input checked="" type="checkbox"/>  24. Owner's Name and Address, if known   25. Open to Public   Yes <input type="checkbox"/> No <input checked="" type="checkbox"/>  26. Local Contact Person or Organization Gary Edwards City Manager City of Moberly 27. Other Surveys in which included	28. Number of Stories 2 29. Basement   Yes <input checked="" type="checkbox"/> No <input type="checkbox"/>  30. Foundation Material concrete 31. Wall Construction brick 32. Roof Type and Material flat, asphalt 33. Number of Bays Front 5 Side 2  34. Wall Treatment brick 35. Plan Shape rectangular 36. Changes (explain in #42) Addition <input type="checkbox"/> Altered <input checked="" type="checkbox"/> Moved <input type="checkbox"/>  37. Condition   Interior Exterior good  38. Preservation underway? Yes <input type="checkbox"/> No <input checked="" type="checkbox"/> Window replacements? Yes <input checked="" type="checkbox"/> No <input type="checkbox"/>  39. Endangered?   Yes <input type="checkbox"/> No <input checked="" type="checkbox"/> By What?  40. Visible from Public Road? Yes <input checked="" type="checkbox"/> No <input type="checkbox"/>  41. Distance from and frontage on road 10 feet	
42. Further Description of Important Features The facade has a central garage door with two windows on each side of it. The second floor has five windows. All the windows have lug sills, are arched, and appear to be replacements.  <div style="text-align: right;">See Continuation Sheet <input type="checkbox"/></div> 43. History and Significance   <div style="text-align: right;">See Continuation Sheet <input checked="" type="checkbox"/></div>			
44. Description of Environment and Outbuildings commercial   <div style="text-align: right;">See Continuation Sheet <input type="checkbox"/></div> 45. Sources of Information City directories.  <div style="text-align: right;">See Continuation Sheet <input type="checkbox"/></div>		46. Prepared By Steven and Mary Aue Mitchell. <hr/> Organization for the City of Moberly <hr/> 48. Date November 5, 2006 <hr/> 49. Revision Date(s)	

## Architectural/Historic Inventory Form

Continuation Sheet

*Moberly, Randolph County, Architectural/Historic Survey*

December 2006

Inventory Form No. 15

43. 1909 F.P. Light Co. Calbert P. Overman  
½ A.P. Fort, Mutual Insurance  
1911 Barber shop, J. G. Carver  
½ A.P. Fort  
1913 Barber Shop, Sam Hamilton, barber  
A.P. Fort  
1917 Barber Shop, Alvin Edwards and Thomas J. Dixon, barbers  
½ A.P. Fort  
1919-1920 Barber Shop, Edwards and Hubbard, barbers  
1923 Barber Shop, Alvin Edwards  
1925 Barber Shop, Edwards and Morton, barbers  
1927-1929 Barber Shop, C.H. Chenowith, barber  
1929-1932 Barber Shop, Ivan Miller and Raymond Wilson, barbers  
1938-1948 Barber Shop (barbers not listed)  
1967-1970 Marquette Barber Shop  
1978 vacant  
1980 McCoy Vacuum Company  
1981 vacant  
1988 Lilly's Electronics  
1990 Lilly's Electronics and TNT Billiard and trophy Slaes  
2003 Sundance embroidery  
2005 Allison Bail Bonds

At some point this building may have also housed a bottling works.



Missouri State Historic Preservation Office, P.O. Box 176, Jefferson City, MO 65102

## Architectural/Historic Inventory Form

Continuation Sheet

*Moberly, Randolph County, Architectural/Historic Survey*

December 2006

Inventory Form No. 15





[illegible]

## **Architectural/Historic Inventory Form**

Continuation Sheet

*Moberly, Randolph County, Architectural/Historic Survey*

December 2006

Inventory Form No. 5

43. Founded by Werner [Warner] Fennel, a native of Hessia, who came to Moberly from Ferguson in 1871. Fennel's business, wagon making and blacksmithing, was originally located in the 440 block of West Coates. In 1872, his brother, William E. Fennel, purchased the business and moved it to the present location. (W.E. Fennel lived at 220½ N. Clark.) William Fennel retired in 1919. In 1966, the business still did blacksmithing and also operated two used car lots. It closed in the late 1960s/early 1970s.



## Architectural/Historic Inventory Form

Continuation Sheet

*Moberly, Randolph County, Architectural/Historic Survey*

December 2006

Inventory Form No. 5







[illegible]

## Architectural/Historic Inventory Form

Continuation Sheet

Moberly, Randolph County, Architectural/Historic Survey

April 2007

Inventory Form No. 67

42. Constructed on a narrow but deep lot, the building rises three stories in height. The first floor was constructed as a store front (now heavily altered) and housed a variety of businesses over the succeeding years, while the second and third floors each contained five one-room apartments, a reception area, and a common bathroom.

43. The building at 208 West Coates was first listed in the 1913 city directory. First floor tenants were Albert C. Gladney, lawyer and justice of the peace; Henry (Hy) T. Owens, a constable and deputy sheriff; and James R. Childers, a merchants' policeman. Gladney remained a tenant through at least 1920, and Childers reappeared in 1920. In 1923, the first floor tenants were Allemon & Gross, and Frank Quattrocchi & Sons, both vegetable and fruit wholesalers. In 1920 and again in 1924-1925, two upstairs tenants, Roy and Betty Owen, were listed; Roy Owen was an employee of Jefferson Pool Hall.

In 1924-1925, USL Battery Service Station and H.T. Owens Tires were the first floor tenants. From 1927 through at least 1945, the USL Battery Service Station remained on the first floor. From 1927 through 1932, city directories listed Mrs. Adeline Fisher, the hotel manager (see below) as living upstairs. In 1936 and 1938, the upstairs was listed as Sycamore Rooms. In the 1948-1949 and 1951 directories, Jim Holman's Laundry & Dry Cleaning was the first floor tenant. In 1940, one upstairs tenant, Clyde Howell, a brakeman for the Wabash, was listed. In 1945, tenants were Charles White and Robert Wood. In 1948-1949, Howell was again listed, and in 1951, David E. and Jerry Fisher were tenants.

Gee died in January 1924, but his wife, Lillian, and Nebergall owned the building until February 1926, when it was sold to Edward A. Willott, who also purchased the Lyric Theater and a three-hundred acre farm at the same time. Willott hired Mrs. Adeline Fisher, of Boonville, to manage the hotel, which was referred to as the Fisher Hotel. On July 27, 1933, Mrs. Fisher was found dead in her Sycamore apartment, and management was assumed by Mr. and Mrs. A.J. Price. On August 4, 1937, the Moberly newspaper reported a raid on the Sycamore Rooms and the arrest of four people, including Mr. and Mrs. Price, who were charged with operating a bawdy house. From 1937 to about 1964, under several different owners, the upper floors of the Sycamore continued to operate as a brothel. Finally, following the publication of a feature article on Moberly's seamy side in the *St. Louis Post-Dispatch*, with special focus on the 100 block of West Reed Street (the "Levee") and the Sycamore, and an investigation by a grand jury, the brothel closed. In 1993, the Sycamore and the building at 223 North Clark (see form #6) were purchased by the Randolph County Historical Society.

45. Ralph E. Gerhard, *Madams, painted Ladies and Johns: A Newspaper History of Prostitution in Moberly, Missouri, 1866-1966* (Moberly, MO: Randolph County Historical Society, 2004), pp. 62-87.



Missouri State Historic Preservation Office, P.O. Box 176, Jefferson City, MO 65102

## Architectural/Historic Inventory Form

Continuation Sheet

*Moberly, Randolph County, Architectural/Historic Survey*

April 2007

Inventory Form No. 67





1. No. 1 2. County Randolph 3. Location of Negatives Missouri SHPO		4. Present Name(s) Courthouse  5. Other Name(s) U.S. Post Office	
6. Specific Location Township                  Range Section If City or Town, Street Address 223 W. Coates  7. City or Town If Rural, Township and Vicinity Moberly  8. Site Plan with North Arrow See Continuation Sheet <input type="checkbox"/>  9. UTM Coordinate(s)  10. Site <input type="checkbox"/> Structure <input type="checkbox"/> Building <input checked="" type="checkbox"/> Object <input type="checkbox"/>  11. On National Register? Yes <input type="checkbox"/> No <input checked="" type="checkbox"/> 12. Is It Eligible? Yes <input checked="" type="checkbox"/> No <input type="checkbox"/> 13. Part of Established Historic District Yes <input type="checkbox"/> No <input checked="" type="checkbox"/> 14. District Potential Yes <input checked="" type="checkbox"/> No <input type="checkbox"/>  15. Name of Established District, if applicable		16. Thematic Category  17. Date(s) or Period of Significance 1905-1906  18. Style or Design Classical Revival  19. Architect or Engineer  20. Contractor or Builder J.A. Daly  21. Original Use, if apparent Post Office  22. Present Use Courthouse  23. Owership Public <input checked="" type="checkbox"/> Private <input type="checkbox"/>  24. Owner's Name and Address, if known    25. Open to Public Yes <input checked="" type="checkbox"/> No <input type="checkbox"/>  26. Local Contact Person or Organization Gary Edwards City Manager City of Moberly 27. Other Surveys in which included	
<div style="float:right;">See Continuation Sheet <input type="checkbox"/></div> 43. History and Significance It opened as a post office April 1, 1906. The post office relocated in 1961 and the building was remodeled for county offices. <div style="text-align:right;">See Continuation Sheet <input checked="" type="checkbox"/></div>			
44. Description of Environment and Outbuildings Downtown commercial  <div style="text-align:right;">See Continuation Sheet <input type="checkbox"/></div>  45. Sources of Information 100 <sup>th</sup> Anniversary History, p. 129.  <div style="text-align:right;">See Continuation Sheet <input type="checkbox"/></div>		46. Prepared By Steven and Mary Aue Mitchell. <hr/> Organization for the City of Moberly <hr/> 48. Date November 5, 2006 <hr/> 49. Revision Date(s)	

## Architectural/Historic Inventory Form

Continuation Sheet

*Moberly, Randolph County, Architectural/Historic Survey*

December 2006

Inventory Form No. 1

43. On December 28, 1857, a post office was established at Allen. On June 24, 1869, the post office was renamed Moberly. A one-story, one-room frame building housed Moberly's first post office. The 1905-1906 building was used as a post office until 1961, when the new federal building was constructed at intersection of W. Reed and Johnson streets. After the building was vacated by the post office, it was remodeled for county offices, primarily those of the 14<sup>th</sup> judicial circuit.







[illegible]

## Architectural/Historic Inventory Form

Continuation Sheet

*Moberly, Randolph County, Architectural/Historic Survey*

December 2006

Inventory Form No. 66

42. The parapet has been extended to unify the eastern addition to the original building. To the north of the original building, the addition rises a full three stories.

43. In the summer of 1880, C.W. McDaniel and Frank M. Clark acquired a lease for a telephone exchange in Moberly from Bell Telephone Company. During the winter of 1880 and 1881, the exchange was constructed to serve thirty-seven subscribers, and a switchboard was assembled locally and installed in rented space in the second floor of the Levi Building. In 1893, E.D. Graham and his sons, C.R. and G.T., purchased the telephone exchange. In February 1911, the Grahams sold the Moberly Telephone Company to the Missouri-Kansas Telephone Company. In March 1912, an agreement between the Missouri-Kansas Company and others created the Southwestern Bell Telephone Company. Also about 1911, the building at 225-227 West Coates was constructed (the west half of the two-story portion of the current building). On January 1, 1917, the companies that were party to the agreement merged as the Southwestern Bell Telephone Company (Missouri), and the Moberly facility became the division office of Southwestern Bell. In 1956, Bell secured options on adjacent property in order to implement an extensive expansion to their building. Additions to the north and east of the original building were designed by the Kansas City firm of Neville, Sharp and Simon.

45. *100<sup>th</sup> Anniversary History*, pp. 106 and 282-283.







1. No. 33	4. Present Name(s) Robertson Building
2. County Randolph	
3. Location of Negatives Missouri SHPO	5. Other Name(s) E.C. Huber Motor Company

<p>6. Specific Location  Township                  Range  Section  If City or Town, Street Address  318 W. Coates</p> <p>7. City or Town  If Rural, Township and Vicinity  Moberly</p> <p>8. Site Plan with North Arrow  See Continuation Sheet <input type="checkbox"/></p> <p>9. UTM Coordinate(s)</p> <p>10. Site <input type="checkbox"/>                  Structure <input type="checkbox"/>  Building <input checked="" type="checkbox"/>      Object <input type="checkbox"/></p> <p>11. On National Register? Yes <input type="checkbox"/>  No <input checked="" type="checkbox"/></p> <p>12. Is It Eligible?    Yes <input type="checkbox"/>  No <input type="checkbox"/></p> <p>13. Part of Established Historic District  Yes <input type="checkbox"/> No <input checked="" type="checkbox"/></p> <p>14. District Potential    Yes <input type="checkbox"/> No <input type="checkbox"/></p> <p>15. Name of Established District, if  applicable</p>	<p>16. Thematic Category</p> <p>17. Date(s) or Period of Significance  circa 1952</p> <p>18. Style or Design  one-part commercial block</p> <p>19. Architect or Engineer</p> <p>20. Contractor or Builder</p> <p>21. Original Use, if apparent  commercial</p> <p>22. Present Use  commercial</p> <p>23. Owership Public <input type="checkbox"/> Private <input checked="" type="checkbox"/></p> <p>24. Owner's Name and Address, if known</p> <p>25. Open to Public    Yes <input type="checkbox"/> No <input checked="" type="checkbox"/></p> <p>26. Local Contact Person or Organization  Gary Edwards  City Manager  City of Moberly</p> <p>27. Other Surveys in which included</p>	<p>28. Number of Stories  1</p> <p>29. Basement    Yes <input type="checkbox"/> No <input checked="" type="checkbox"/></p> <p>30. Foundation Material  concrete</p> <p>31. Wall Construction  brick</p> <p>32. Roof Type and Material  flat, asphalt</p> <p>33. Number of Bays  Front 5 Side 5</p> <p>34. Wall Treatment  brick</p> <p>35. Plan Shape  rectangular</p> <p>36. Changes (explain in #42)  Addition <input type="checkbox"/>  Altered <input checked="" type="checkbox"/>  Moved <input type="checkbox"/></p> <p>37. Condition                  Interior  Exterior good</p> <p>38. Preservation underway?  Yes <input type="checkbox"/> No <input checked="" type="checkbox"/>  Window replacements?  Yes <input checked="" type="checkbox"/> No <input type="checkbox"/></p> <p>39. Endangered?    Yes <input type="checkbox"/> No <input checked="" type="checkbox"/>  By What?</p> <p>40. Visible from Public Road?  Yes <input checked="" type="checkbox"/> No <input type="checkbox"/></p> <p>41. Distance from and frontage on road  10 feet</p>
--	--	---

<p>42. Further Description of Important Features</p> <p>Replacement doors and windows are set in the blocked-in display windows that originally characterized this automobile dealership. The brick parapet conceals an arched metal roof, similar to a Quonset hut.</p>	<p>See Continuation Sheet <input type="checkbox"/></p>
<p>43. History and Significance</p>	<p>See Continuation Sheet <input checked="" type="checkbox"/></p>

44. Description of Environment and Outbuildings downtown commercial	See Continuation Sheet <input type="checkbox"/>	46. Prepared By Steven and Mary Aue Mitchell.
45. Sources of Information	See Continuation Sheet <input type="checkbox"/>	Organization for the City of Moberly
		48. Date November 5, 2006
		49. Revision Date(s)

## Architectural/Historic Inventory Form

Continuation Sheet

*Moberly, Randolph County, Architectural/Historic Survey*

December 2006

Inventory Form No. 33

43. Constructed circa 1952, the building first appeared in the 1953 city directory as the used car department of E.C. Huber Motor Company, which was located across the street at 315 West Coates. By 1965, the building housed the Robertson Stave Manufacturing Company and Dr. J.W. Hobbs. In 1970, in addition to Dr. Hobbs and the Robertson business, Ridings and Company also had space. By 1975, the entire building was occupied by the American Red Cross.





1. No. 34 2. County Randolph 3. Location of Negatives Missouri SHPO		4. Present Name(s) V-Bar  5. Other Name(s)	
6. Specific Location Township          Range Section If City or Town, Street Address 320 W. Coates  7. City or Town If Rural, Township and Vicinity Moberly  8. Site Plan with North Arrow See Continuation Sheet <input type="checkbox"/>   9. UTM Coordinate(s)   10. Site <input type="checkbox"/> Structure <input type="checkbox"/> Building <input checked="" type="checkbox"/> Object <input type="checkbox"/>  11. On National Register? Yes <input type="checkbox"/> No <input checked="" type="checkbox"/> 12. Is It Eligible? Yes <input type="checkbox"/> No <input type="checkbox"/> 13. Part of Established Historic District Yes <input type="checkbox"/> No <input checked="" type="checkbox"/> 14. District Potential Yes <input type="checkbox"/> No <input type="checkbox"/>  15. Name of Established District, if applicable		16. Thematic Category  17. Date(s) or Period of Significance circa 1900  18. Style or Design two-part commercial block  19. Architect or Engineer   20. Contractor or Builder   21. Original Use, if apparent commercial  22. Present Use commercial  23. Owership Public <input type="checkbox"/> Private <input checked="" type="checkbox"/>  24. Owner's Name and Address, if known     25. Open to Public Yes <input checked="" type="checkbox"/> No <input checked="" type="checkbox"/>  26. Local Contact Person or Organization Gary Edwards City Manager City of Moberly 27. Other Surveys in which included	
		28. Number of Stories 2 29. Basement Yes <input checked="" type="checkbox"/> No <input type="checkbox"/>  30. Foundation Material concrete 31. Wall Construction brick 32. Roof Type and Material flat, asphalt 33. Number of Bays Front 4 Side 7  34. Wall Treatment brick 35. Plan Shape rectangular 36. Changes (explain in #42) Addition <input type="checkbox"/> Altered <input checked="" type="checkbox"/> Moved <input type="checkbox"/>  37. Condition Interior Exterior good   38. Preservation underway? Yes <input type="checkbox"/> No <input checked="" type="checkbox"/> Window replacements? Yes <input checked="" type="checkbox"/> No <input type="checkbox"/>  39. Endangered? Yes <input type="checkbox"/> No <input checked="" type="checkbox"/> By What?  40. Visible from Public Road? Yes <input checked="" type="checkbox"/> No <input type="checkbox"/>  41. Distance from and frontage on road 10 feet	
42. Further Description of Important Features The facade features a single entry near the corner and three fixed glass windows to one side of it. A metal shed awning extends the length of the front. The second story has three evenly spaced windows with moldings. All of the windows on the front appear to be replacements. The roofline has decorative brick work.  <div style="text-align: right;">See Continuation Sheet <input type="checkbox"/></div> 43. History and Significance In 1884, this address was the site of the Grand Hotel Saloon. From 1943, it housed became the Victory Bar (V Bar). <div style="text-align: right;">See Continuation Sheet <input checked="" type="checkbox"/></div>			
44. Description of Environment and Outbuildings downtown commercial  <div style="text-align: right;">See Continuation Sheet <input type="checkbox"/></div>		46. Prepared By Steven and Mary Aue Mitchell. <hr/> Organization for the City of Moberly <hr/> 48. Date November 5, 2006 <hr/> 49. Revision Date(s)	
45. Sources of Information  <div style="text-align: right;">See Continuation Sheet <input type="checkbox"/></div>			



## Architectural/Historic Inventory Form

Continuation Sheet

*Moberly, Randolph County, Architectural/Historic Survey*

December 2006

Inventory Form No. 34

43. 1884: Grand Hotel Saloon (J.R. Dyer)  
1911: Short Brothers Saloon (P.J. and E.C. Short)  
1923: H.F. Barnes Saloon (Pat Short, manager)  
1924-1925: Palms Cafe (H.F. Barnes)  
1927-1929: vacant  
1932: Louis Wegener Sales Company, refrigerators and stoves  
1936 and 1938: Sip & Dine Cafe (P.W. Staley, proprietor)  
1940: vacant  
1943 to present: Victory Bar [V-Bar] (original owner, William Bogus—died in automobile accident in 1943)  
Subsequent owners included Fletcher Smith (1943-1945); George Slater (1951); Mary and Charles Schmidt (1953-1956); Charles and Dorothy Criss (1958-1960); Chris and Hettie Rickertson (1962-1963); Bette Childers (1965); Charles and Doris Cox (1967); Ray and Helen Wright (1968); Joe and Betty Winscott (1972-1973); Jim Neele (1974); and Marlene O'Brink (1981).

In September 2001, a fire in an apartment on the second floor of the building resulted in damage to the apartment and water damage to the Victory Bar.

Missouri State Historic Preservation Office, P.O. Box 176, Jefferson City, MO 65102

## Architectural/Historic Inventory Form

Continuation Sheet

*Moberly, Randolph County, Architectural/Historic Survey*

December 2006

Inventory Form No. 34





[illegible]



## Architectural/Historic Inventory Form

Continuation Sheet

*Moberly, Randolph County, Architectural/Historic Survey*

December 2006

Inventory Form No. 35

43. From August 1, 1929, when Ray Eckles founded the business, to August 1, 1930, Triangle Tire and Accessory Company was located at 419 West Reed Street (see form #40). Its second location was at 407 West Coates. In 1945, the firm was incorporated as the Triangle Supply Company. In August 1961, Triangle Supply purchased the building at 315 West Coates from Mrs. Floyd Riley.

45. *100<sup>th</sup> Anniversary History, Moberly, Missouri: 1866—1966*, p. 324.

---





[illegible]

## Architectural/Historic Inventory Form

Continuation Sheet

*Moberly, Randolph County, Architectural/Historic Survey*

December 2006

Inventory Form No. 47

43. 1922 L. P. McDonald established his own shop at this address  
1927 bought Missouri Hay Press business  
1941 McDonald Machine Shop and Missouri Hay Press







[illegible]

## Architectural/Historic Inventory Form

Continuation Sheet

*Moberly, Randolph County, Architectural/Historic Survey*

December 2006

Inventory Form No. 46

43. In 1895, 422 W. Coates was the location of J.R. Merrill, mattress maker. In 1902, R.C. Pigg, Staple and Fancy Groceries, was at the 420 address. From 1911 to about 1927, George W. Kaufman also operated a grocery business at the location, and the current building may date from that period. In 1927, John N. Taylor's auto sales business was at 422. From at least 1936 to about 1958, the Country Club Tavern, owned by Joe and Harriett Crutchfield, and then just by Harriet, did business at the location. From at least 1962 through 1983, it was the Fashion Flair beauty shop.







[illegible]

## Architectural/Historic Inventory Form

Continuation Sheet

*Moberly, Randolph County, Architectural/Historic Survey*

December 2006

Inventory Form No. 82

42. The sides of the building had arched windows that had the arches bricked in and the windows replaced. The windows have concrete coins at the corners. The attached gymnasium is actually older than the main building.

43. This building is located on the site of the 1895 Moberly High School, which replaced the 1876 building that had burned in 1894. In 1917, a gymnasium/auditorium was added to the rear (west elevation). On January 29, 1929, a fire destroyed the 1895 High School, but the gymnasium/auditorium was saved. To finish the school year, space in other buildings was sought, most notably in a building constructed in 1927 for Faessler Manufacturing Company, at West Logan and West Lee streets. On May 14, 1929, a election to authorize the issue of \$490,000 in school bonds, the largest such bond issue in Moberly's history, was held. The measure was approved by a five-to-one margin, 2,996 votes in favor and 622 opposed.

The school board proposed to construct four new buildings: a building to house the 11<sup>th</sup> and 12<sup>th</sup> grades of high school and the first two years of college; a junior high school to house the 8<sup>th</sup>, 9<sup>th</sup>, and 10<sup>th</sup> grades; and two elementary schools to replace West and East Park, built in 1885-1886. A new gymnasium/auditorium was also constructed for North Park School. Ludwig Abt was hired as architect for the ambitious building program and designed all the new buildings, including the junior high school building, and the North Park gymnasium. Contractor for the school was the Peterson Construction Company, which was also the contractor for the East and West Park schools. The junior high building contained nineteen class rooms, eight on the first floor, ten on the second, and one in the basement. The first floor also housed the superintendent's office and an activity and clinic room. The largest room in the basement was a manual training room. Girls' and boys' lavatories were located on each floor. The lower portion of all interior walls were glazed tile, and steel lockers were installed throughout the building. The 1917 auditorium was also repaired, with new plaster on most walls, the stage cornice replaced, and damaged floorboards repaired or replaced. In the fall of 1930, the Junior High School building was completed. This first year, the building housed all four high school grades and the two-year junior college classes. In 1939, under PWA Project #MO-1514-F, the junior high was renovated. Abt was again the architect and work included new flooring in the 1930 building, repair and replacement of plaster, anchoring lockers, new woodwork, and a new auditorium and stage floor.

45. "Addition—Moberly High School, July 11, 1916—William H. Sayler Associated, Kansas City, Missouri; Ludwig Abt, Architects, Moberly," in Ludwig Abt Collection, WHMC; "School Bonds Carry By 5-1 Vote," *Moberly Monitor-Index*, May 15, 1929, p. 1; "Actual Work On New School To Start Within Forty Days," *Ibid.*, June 1, 1929, p. 1; "East Park Plans Nearly Completed," *Ibid.*, July 19, 1929, p. 1; "Lowest Bids on Schools Reach Total of \$299,281," *Ibid.*, September 10, 1929, p. 1; "New West Park School Accepted," *Ibid.*, July 29, 1930, p. 1; "Work on Schools Moving Rapidly," *Ibid.*, August 1, 1930, p. 1; and "Open House to be Held at Schools," *Ibid.*, August 24, 1930, p. 1; "Specifications for East and West Park and [Junior] High

## Architectural/Historic Inventory Form

Continuation Sheet

*Moberly, Randolph County, Architectural/Historic Survey*

December 2006

Inventory Form No. 82

School," in Abt Collection; "Moberly Jr. High School—Ludwig Abt, Architect, April 1939, PWA—Federal Emergency Administration of Public Works, Project #MO-1514-F," in Abt Collection.



Missouri State Historic Preservation Office, P.O. Box 176, Jefferson City, MO 65102

## Architectural/Historic Inventory Form

Continuation Sheet

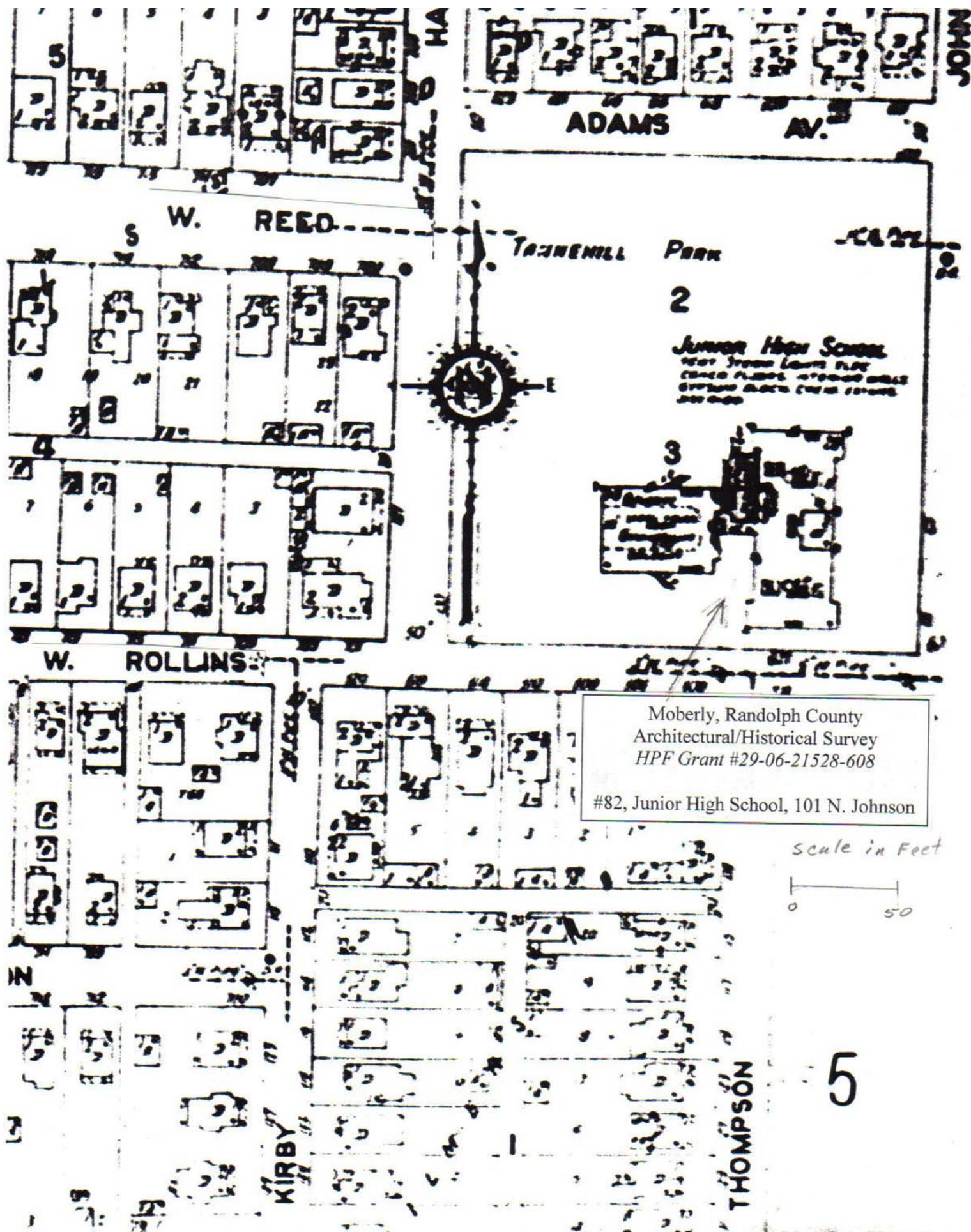
*Moberly, Randolph County, Architectural/Historic Survey*

December 2006

Inventory Form No. 82

















1. No. 78 2. County Randolph 3. Location of Negatives Missouri SHPO		4. Present Name(s) 1226 Myra  5. Other Name(s) Omar Bradley House #3	
6. Specific Location Township          Range Section If City or Town, Street Address 1226 Myra  7. City or Town If Rural, Township and Vicinity Moberly  8. Site Plan with North Arrow See Continuation Sheet <input type="checkbox"/>  9. UTM Coordinate(s)  10. Site <input type="checkbox"/> Structure <input type="checkbox"/> Building <input checked="" type="checkbox"/> Object <input type="checkbox"/>  11. On National Register? Yes <input type="checkbox"/> No <input checked="" type="checkbox"/> 12. Is It Eligible? Yes <input checked="" type="checkbox"/> No <input type="checkbox"/> 13. Part of Established Historic District Yes <input type="checkbox"/> No <input checked="" type="checkbox"/> 14. District Potential Yes <input type="checkbox"/> No <input checked="" type="checkbox"/>  15. Name of Established District, if applicable		16. Thematic Category  17. Date(s) or Period of Significance circa 1900 1910 18. Style or Design  19. Architect or Engineer  20. Contractor or Builder  21. Original Use, if apparent residential  22. Present Use residential  23. Owership Public <input checked="" type="checkbox"/> Private <input type="checkbox"/>  24. Owner's Name and Address, if known   25. Open to Public Yes <input checked="" type="checkbox"/> No <input type="checkbox"/>  26. Local Contact Person or Organization Gary Edwards City Manager City of Moberly 27. Other Surveys in which included	
		28. Number of Stories 1 29. Basement Yes <input checked="" type="checkbox"/> No <input type="checkbox"/>  30. Foundation Material brick 31. Wall Construction wood frame 32. Roof Type and Material composition shingles 33. Number of Bays Front 1 Side  34. Wall Treatment asbestos 35. Plan Shape rectangular 36. Changes (explain in #42) Addition <input type="checkbox"/> Altered <input checked="" type="checkbox"/> Moved <input type="checkbox"/>  37. Condition Interior Exterior good  38. Preservation underway? Yes <input type="checkbox"/> No <input checked="" type="checkbox"/> Window replacements? Yes <input checked="" type="checkbox"/> No <input type="checkbox"/>  39. Endangered? Yes <input type="checkbox"/> No <input checked="" type="checkbox"/> By What?  40. Visible from Public Road? Yes <input checked="" type="checkbox"/> No <input type="checkbox"/>  41. Distance from and frontage on road 10 feet	
42. Further Description of Important Features This nearly square, hipped roof cottage with projecting gable dormer on the facade is virtually unaltered in design and details, despite the application of inappropriate siding. A solid, Craftsman influenced porch is supported by square brick columns and edged with a brick balustrade.  <div style="text-align: right;">See Continuation Sheet <input type="checkbox"/></div> 43. History and Significance   <div style="text-align: right;">See Continuation Sheet <input type="checkbox"/></div>			
44. Description of Environment and Outbuildings Residential area.  <div style="text-align: right;">See Continuation Sheet <input type="checkbox"/></div> 45. Sources of Information   <div style="text-align: right;">See Continuation Sheet <input type="checkbox"/></div>		46. Prepared By Steven and Mary Aue Mitchell. <hr/> Organization for the City of Moberly <hr/> 48. Date November 5, 2006 <hr/> 49. Revision Date(s)	

## Architectural/Historic Inventory Form

Continuation Sheet

*Moberly, Randolph County, Architectural/Historic Survey*

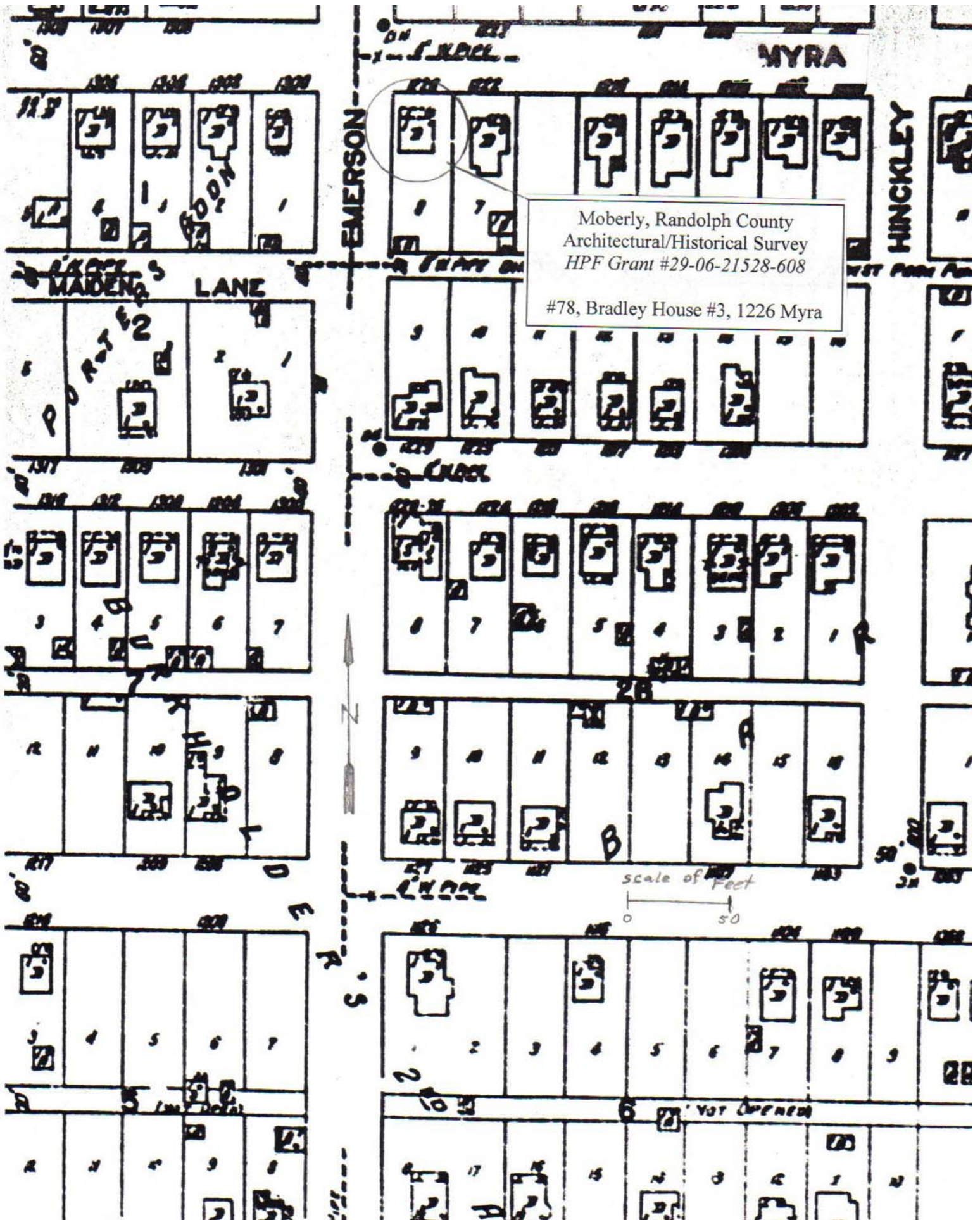
December 2006

Inventory Form No. 78

43. This was apparently the third house in Moberly in which Omar N. Bradley lived. On December 25, 1910, Elizabeth "Bessie" Bradley married John Robert Maddox, a car carpenter for the Wabash whose wife had recently died. In addition to his new stepfather, Omar also acquired two stepbrothers, David and Charles. In 1911, the city directory listed John and Bessie Maddox, along with Omer [*sic*] N. Bradley, as residents of 1226 Myra Street. Omar was living at this address when he took the entrance examinations to West Point as an alternate candidate. When the preferred candidate failed to pass, Omar received the appointment.











1. No. 17		4. Present Name(s) AIG Insurance	
2. County Randolph		5. Other Name(s) Tony's	
3. Location of Negatives Missouri SHPO			
6. Specific Location Township          Range Section If City or Town, Street Address 118 W. Reed		16. Thematic Category	
7. City or Town If Rural, Township and Vicinity Moberly		17. Date(s) or Period of Significance circa 1895	
8. Site Plan with North Arrow See Continuation Sheet <input type="checkbox"/>		18. Style or Design two-part commercial block	
9. UTM Coordinate(s)		19. Architect or Engineer	
10. Site <input type="checkbox"/> Structure <input type="checkbox"/> Building <input checked="" type="checkbox"/> Object <input type="checkbox"/>		20. Contractor or Builder	
11. On National Register? Yes <input type="checkbox"/> No <input checked="" type="checkbox"/>		21. Original Use, if apparent commercial	
12. Is It Eligible? Yes <input type="checkbox"/> No <input type="checkbox"/>		22. Present Use commercial	
13. Part of Established Historic District Yes <input type="checkbox"/> No <input checked="" type="checkbox"/>		23. Owership Public <input type="checkbox"/> Private <input checked="" type="checkbox"/>	
14. District Potential Yes <input checked="" type="checkbox"/> No <input type="checkbox"/>		24. Owner's Name and Address, if known	
15. Name of Established District, if applicable		25. Open to Public Yes <input type="checkbox"/> No <input checked="" type="checkbox"/>	
42. Further Description of Important Features The facade features a central glass entry with glass show windows on each side. Above this is a boarded over section. The second story has 3 evenly spaced windows with arches and lug sills. Above the windows is decorative brickwork near the roofline. <div style="text-align: right;">See Continuation Sheet <input type="checkbox"/></div>		26. Local Contact Person or Organization Gary Edwards City Manager City of Moberly	
43. History and Significance <div style="text-align: right;">See Continuation Sheet <input checked="" type="checkbox"/></div>		27. Other Surveys in which included	
44. Description of Environment and Outbuildings downtown commercial.		28. Number of Stories 2	
45. Sources of Information <div style="text-align: right;">See Continuation Sheet <input type="checkbox"/></div>		29. Basement Yes <input checked="" type="checkbox"/> No <input type="checkbox"/>	
		30. Foundation Material concrete	
		31. Wall Construction brick	
		32. Roof Type and Material flat, asphalt	
		33. Number of Bays Front 3 Side	
		34. Wall Treatment brick	
		35. Plan Shape rectangular	
		36. Changes (explain in #42) Addition <input type="checkbox"/> Altered <input checked="" type="checkbox"/> Moved <input type="checkbox"/>	
		37. Condition Interior Exterior good	
		38. Preservation underway? Yes <input type="checkbox"/> No <input checked="" type="checkbox"/> Window replacements? Yes <input type="checkbox"/> No <input type="checkbox"/>	
		39. Endangered? Yes <input type="checkbox"/> No <input checked="" type="checkbox"/> By What?	
		40. Visible from Public Road? Yes <input checked="" type="checkbox"/> No <input type="checkbox"/>	
		41. Distance from and frontage on road 10 feet	
46. Prepared By Steven and Mary Aue Mitchell.		47. Organization for the City of Moberly	
48. Date November 5, 2006		49. Revision Date(s)	

## Architectural/Historic Inventory Form

Continuation Sheet

*Moberly, Randolph County, Architectural/Historic Survey*

December 2006

Inventory Form No. 17

43. In 1884 and 1888, the building at this location was occupied by a bakery and grocery, according to the Sanborn maps of Moberly for those years. From at least 1893 to 1895, it housed the American Express office.

1902 P.B. Statterlee, pawn broker and O. Ratzer, grocery

1909 John Baur Saloon (the 1909 Sanborn map labeled the building as billiards)

1911-1915 Tony's, Tony Florita

1919-1920 Tony's

½ Wm. Biggers

1923 Tony's

1/2/ C.B. Lauarence and G.W. Stone

1927 Haumesser Drug Store

1929 vacant

1932 Keoster Drugs

1936-1938 Peoples Drugs

1940-1945 Moberly Brokerage Sale Company

1949-1951 Stockies Tobacco Store

1953 Esser Sales Corp.

1956-1958 Stockies

1960 vacant

1962-1981 Roosevelt Liquor

1982 (no information listed)

1985-1986 Roborson's Antiques

1988 Street Video

1990 Computer Corner

1998 Beltone Hearing Aids

2002-2004 Neville and Associates

2006 AIG Insurance

Missouri State Historic Preservation Office, P.O. Box 176, Jefferson City, MO 65102

## Architectural/Historic Inventory Form

Continuation Sheet

*Moberly, Randolph County, Architectural/Historic Survey*

December 2006

Inventory Form No. 17







[illegible]

## Architectural/Historic Inventory Form

Continuation Sheet

*Moberly, Randolph County, Architectural/Historic Survey*

December 2006

Inventory Form No. 65

43. According to the Sanborn maps for 1884, 1888, 1893, and 1899, the building at this location was a meat market.

1895 Grocer, J.A. Muller and Meat, Henry Oberburg

1909 Meat market, Earnest M. Nise (according to the 1909 Sanborn map, the building housed a tailor in that year)

1911 Confectionery and restaurant owned by A.O. Raines and Z.T. Moore

1913 Clothing and men's furnishings and jewelry, Max Schucart

1915-1917 Schucart and Pollock

1919-1923 M.Schucart Mercantile and Loan Company

1924-1925 Wood's Cafe, Joseph R. Woods

1927-1938 National Dairy Lunch

1940 Moberly Brokerage

1945 Moberly Sales Company, general merchandise, Fredrich Cooper

1948-1949 Outlet Store

1951-1965 Why Pay More Store, C.E. Hartgrove

1967 vacant

1968 (no listing)

1970-1972 vacant

1973-1984 (no listing)

1985-2006 New Beginnings

Missouri State Historic Preservation Office, P.O. Box 176, Jefferson City, MO 65102

## Architectural/Historic Inventory Form

Continuation Sheet

*Moberly, Randolph County, Architectural/Historic Survey*

December 2006

Inventory Form No. 65







[illegible]

## Architectural/Historic Inventory Form

Continuation Sheet

*Moberly, Randolph County, Architectural/Historic Survey*

December 2006

Inventory Form No. 16

43. In 1867, the building at this location was occupied by Seelen Hardware. On the 1884 Sanborn, a barber and cigar factory shared commercial space, and lodging was located upstairs. In 1888, the building housed a restaurant, and, in 1893 and 1899, it housed a bakery and grocery.
- 1902-1905 Kaufman's Bakery
  - 1909 drugs (Sanborn map)
  - 1913 Freysleben Meats
  - 1915 W.A. Chilcott's Cafe
    - ½ W.A. Chilcott
  - 1919—1953 Star Billiard Hall
    - 1919 barber shop also, Jones W. Carter
    - 1923 Steve Riffel
    - 1924 Tony Florita
    - 1938-1951 Charles Florita
    - 1953 Clark Nienaber
  - 1956-1960 vacant
  - 1962 Henry Blackmore's Home Improvement
  - 1967-1978 The Discount Corner, Charles Florita
  - 1980 Freedom Interiors, Ruth Ann Alexander
  - 1981-1987 Ceramics, Mary Cadmus
  - 1988 TNT Pool Hall, Tim Spurine
  - 1996 Moberly Cleaners

Missouri State Historic Preservation Office, P.O. Box 176, Jefferson City, MO 65102

## Architectural/Historic Inventory Form

Continuation Sheet

*Moberly, Randolph County, Architectural/Historic Survey*

December 2006

Inventory Form No. 16







1. No. 19	4. Present Name(s) Bud's Barber Shop
2. County Randolph	
3. Location of Negatives Missouri SHPO	5. Other Name(s)

<p>6. Specific Location  Township                      Range  Section  If City or Town, Street Address  201 W. Reed</p> <p>7. City or Town  If Rural, Township and Vicinity  Moberly</p> <p>8. Site Plan with North Arrow  See Continuation Sheet <input type="checkbox"/></p> <p>9. UTM Coordinate(s)</p> <p>10. Site <input type="checkbox"/>                      Structure <input type="checkbox"/>  Building <input checked="" type="checkbox"/>                      Object <input type="checkbox"/></p> <p>11. On National Register? Yes <input type="checkbox"/>  No <input checked="" type="checkbox"/></p> <p>12. Is It Eligible? Yes <input type="checkbox"/>  No <input type="checkbox"/></p> <p>13. Part of Established Historic District  Yes <input type="checkbox"/> No <input checked="" type="checkbox"/></p> <p>14. District Potential Yes <input checked="" type="checkbox"/> No <input type="checkbox"/></p> <p>15. Name of Established District, if applicable</p>	<p>16. Thematic Category</p> <p>17. Date(s) or Period of Significance  circa 1905</p> <p>18. Style or Design  two-part commercial block</p> <p>19. Architect or Engineer</p> <p>20. Contractor or Builder</p> <p>21. Original Use, if apparent  commercial</p> <p>22. Present Use  commercial</p> <p>23. Owership Public <input type="checkbox"/> Private <input checked="" type="checkbox"/></p> <p>24. Owner's Name and Address, if known</p> <p>25. Open to Public Yes <input type="checkbox"/> No <input checked="" type="checkbox"/></p> <p>26. Local Contact Person or Organization  Gary Edwards  City Manager  City of Moberly</p> <p>27. Other Surveys in which included</p>	<p>28. Number of Stories  2</p> <p>29. Basement Yes <input checked="" type="checkbox"/> No <input type="checkbox"/></p> <p>30. Foundation Material  concrete</p> <p>31. Wall Construction  brick</p> <p>32. Roof Type and Material  flat, asphalt</p> <p>33. Number of Bays  Front 2 Side 2</p> <p>34. Wall Treatment  brick</p> <p>35. Plan Shape  rectangular</p> <p>36. Changes (explain in #42)  Addition <input type="checkbox"/>  Altered <input checked="" type="checkbox"/>  Moved <input type="checkbox"/></p> <p>37. Condition Interior  Exterior good</p> <p>38. Preservation underway?  Yes <input type="checkbox"/> No <input checked="" type="checkbox"/>  Window replacements?  Yes <input checked="" type="checkbox"/> No <input type="checkbox"/></p> <p>39. Endangered? Yes <input type="checkbox"/> No <input checked="" type="checkbox"/>  By What?</p> <p>40. Visible from Public Road?  Yes <input checked="" type="checkbox"/> No <input type="checkbox"/></p> <p>41. Distance from and frontage on road  10 feet</p>
--	---	--

42. Further Description of Important Features	
The facade has a single centered recessed entry with two display windows on each side of it. These windows appear to be replacements. The second story has three evenly spaced windows with lug sills and hood moldings. The roofline has brick dentals.	See Continuation Sheet <input type="checkbox"/>
43. History and Significance	
	See Continuation Sheet <input type="checkbox"/>

44. Description of Environment and Outbuildings downtown commercial	See Continuation Sheet <input type="checkbox"/>	46. Prepared By Steven and Mary Aue Mitchell.
45. Sources of Information	See Continuation Sheet <input type="checkbox"/>	Organization for the City of Moberly
		48. Date November 5, 2006
		49. Revision Date(s)

## Architectural/Historic Inventory Form

Continuation Sheet

*Moberly, Randolph County, Architectural/Historic Survey*

December 2006

Inventory Form No. 19

43. 1909-1917 Drug Store, Fred Priesmeyer  
1919 Drug Store, Fred Priesmeyer  
    ½ Edmund Burke, attorney, and A.H. Waller, ex-circuit judge, attorney  
1920-1923 Fred Priesmeyer, Druggist  
1924-1925 Dr. C.L. Dodson, D.O., Physician and Surgeon  
1927 Priesmeyer and Koester Drug Company, J.Earl Koester and Fred Priesmeyer  
1929 Priesmeyer and Koester Drug Company  
    ½ Dr. Ross A. Mitchell and Dr. Godfrey O. Cuppidge, Physician and Surgeon  
1932 Priesmeyer  
    1/1 Dr. Ross Mitchell, and Dr. Carl C. Smith  
1936-1958 Priesmeyer Drug  
1960-1963 Bagby and Sherwood Drug  
1968 Paradise Donut Shop  
1970 vacant  
1972-1975 Grisham's Upholstery  
1976 Bud's Barber Shop

Missouri State Historic Preservation Office, P.O. Box 176, Jefferson City, MO 65102

## Architectural/Historic Inventory Form

Continuation Sheet

*Moberly, Randolph County, Architectural/Historic Survey*

December 2006

Inventory Form No. 19







1. No. 20	4. Present Name(s) Edward Jones Investments
2. County Randolph	
3. Location of Negatives Missouri SHPO	5. Other Name(s) T.H. Jones Drug Company Building [preferred]

<p>6. Specific Location  Township                      Range  Section  If City or Town, Street Address  203 W. Reed</p> <p>7. City or Town  If Rural, Township and Vicinity  Moberly</p> <p>8. Site Plan with North Arrow  See Continuation Sheet <input type="checkbox"/></p> <p>9. UTM Coordinate(s)</p> <p>10. Site <input type="checkbox"/>                      Structure <input type="checkbox"/>  Building <input checked="" type="checkbox"/>                      Object <input type="checkbox"/></p> <p>11. On National Register? Yes <input type="checkbox"/>  No <input checked="" type="checkbox"/></p> <p>12. Is It Eligible?    Yes <input type="checkbox"/>  No <input type="checkbox"/></p> <p>13. Part of Established Historic District  Yes <input type="checkbox"/> No <input checked="" type="checkbox"/></p> <p>14. District Potential    Yes <input checked="" type="checkbox"/> No <input type="checkbox"/></p> <p>15. Name of Established District, if  applicable</p>	<p>16. Thematic Category</p> <p>17. Date(s) or Period of Significance  circa 1885</p> <p>18. Style or Design  two-part commercial block</p> <p>19. Architect or Engineer</p> <p>20. Contractor or Builder</p> <p>21. Original Use, if apparent  Commerical</p> <p>22. Present Use  commercial</p> <p>23. Owership    Public <input type="checkbox"/>    Private <input checked="" type="checkbox"/></p> <p>24. Owner's Name and Address, if known</p> <p>25. Open to Public    Yes <input type="checkbox"/> No <input checked="" type="checkbox"/></p> <p>26. Local Contact Person or Organization  Gary Edwards  City Manager  City of Moberly</p> <p>27. Other Surveys in which included</p>	<p>28. Number of Stories  2</p> <p>29. Basement    Yes <input checked="" type="checkbox"/>    No <input type="checkbox"/></p> <p>30. Foundation Material  concrete</p> <p>31. Wall Construction  brick</p> <p>32. Roof Type and Material  flat, asphalt</p> <p>33. Number of Bays  Front 2 Side</p> <p>34. Wall Treatment  brick</p> <p>35. Plan Shape  rectangular</p> <p>36. Changes (explain in #42)  Addition <input type="checkbox"/>  Altered <input checked="" type="checkbox"/>  Moved <input type="checkbox"/></p> <p>37. Condition                      Interior  Exterior good</p> <p>38. Preservation underway?  Yes <input type="checkbox"/> No <input checked="" type="checkbox"/>  Window replacements?  Yes <input checked="" type="checkbox"/> No <input type="checkbox"/></p> <p>39. Endangered?    Yes <input type="checkbox"/> No <input checked="" type="checkbox"/>  By What?</p> <p>40. Visible from Public Road?  Yes <input checked="" type="checkbox"/> No <input type="checkbox"/></p> <p>41. Distance from and frontage on road  15 feet</p>
---	--	--

42. Further Description of Important Features	
The facade has a single corner entry with glass store windows beside it. These windows appear to be replacements. The second floor has three 1/1 double hung windows with lug sills and hood moldings. The roofline features stepped brick dentals.	See Continuation Sheet <input type="checkbox"/>
43. History and Significance	See Continuation Sheet <input checked="" type="checkbox"/>

44. Description of Environment and Outbuildings downtown commercial  45. Sources of Information	See Continuation Sheet <input type="checkbox"/>	46. Prepared By Steven and Mary Aue Mitchell.
		Organization for the City of Moberly
	See Continuation Sheet <input type="checkbox"/>	48. Date November 5, 2006
		49. Revision Date(s)

## Architectural/Historic Inventory Form

Continuation Sheet

*Moberly, Randolph County, Architectural/Historic Survey*

December 2006

Inventory Form No. 20

43. 1885 J.M. Neel Dry Goods and Notions  
1895 T.M. Elmore and C.L. Ferguson Drugs  
1899 Victor Ferguson Drug company and L.C. Powell, optician  
    ½ Dr. N.M. Baskett and Dr. W.L. Faulk  
1904 D.W. Embree Drugs  
1905 D.W. Embree Drug Company  
    ½ Mark Gerard, cigars, Dr. Otis Ash, Dr. C.K. Dutton, Dr. W.L. Faulk  
1909 T.H. Jones Drug Company  
    ½ Dr. O.O. Ash, Dr. C.K. Dutton, and Dr. W.H. Selby  
1911 T.H. Jones Drug Company  
    ½ Dr. O.O. Ash, Ludwig Abstract, Dr. J. Maddox, and C.L. Dodson  
1915 T.H. Jones Drug Company  
1917 T.H. Jones Drug Company  
    ½ Dr. Otis O. Ash  
1920 T.H. Jones Drug Company and George W. Sparks  
    ½ Dr. O.O. Ash and Dr. Jesse Maddox, C.L. Dodson  
1923 T. H. Jones Drug Company  
    Dr. O.O. Ash and Dr. Jesse Maddox  
1924-1925 Talbot Agency  
1927 T.H. Jones Drug Company  
    ½ Dr. O.O. Ash  
1932 Signal Billiard Parlor  
1936 Chess and Checker Club  
    ½ vacant  
1938 Chess and Checker Club, International Correspondence Schools  
    ½ vacant  
1940 vacant  
1945 Automobile Club of Missouri  
    ½ Miss Birtley Phipps  
1948-1949 State Department of Health and Welfare, Division of Welfare  
    ½ Birtley Phipps  
1951 County Welfare Department  
1956-1960 County Welfare Department  
    ½ Moberly Business and Professional Women's Club  
1962 County Welfare Department  
    Lloyd J. Baker  
1963 County Welfare Department  
    ½ vacant  
1968 Citizens Saving Association  
1972 vacant  
1973 Randolph County Abstract Company  
1978 Stone Abstract Company

## Architectural/Historic Inventory Form

Continuation Sheet

*Moberly, Randolph County, Architectural/Historic Survey*

December 2006

Inventory Form No. 20

1981 County Abstract, Lawyers Title Insurance, Stone Abstract

1997 Prudential Insurance

2002 Edward Jones Investments, Craig McClosky

2004 Edward Jones, Edward Jones Investments







1. No. 21		4. Present Name(s) County Bank	
2. County Randolph			
3. Location of Negatives Missouri SHPO		5. Other Name(s) Farmers and Merchants Bank Building [preferred]	
6. Specific Location Township          Range Section If City or Town, Street Address 205 W. Reed		16. Thematic Category	
7. City or Town If Rural, Township and Vicinity Moberly		17. Date(s) or Period of Significance 1919	
8. Site Plan with North Arrow See Continuation Sheet <input type="checkbox"/>		18. Style or Design Classical Revival	
9. UTM Coordinate(s)		19. Architect or Engineer	
10. Site <input type="checkbox"/> Structure <input type="checkbox"/> Building <input checked="" type="checkbox"/> Object <input type="checkbox"/>		20. Contractor or Builder	
11. On National Register? Yes <input type="checkbox"/> No <input checked="" type="checkbox"/>		21. Original Use, if apparent commercial	
12. Is It Eligible? Yes <input type="checkbox"/> No <input type="checkbox"/>		22. Present Use commercial	
13. Part of Established Historic District Yes <input type="checkbox"/> No <input checked="" type="checkbox"/>		23. Owership Public <input type="checkbox"/> Private <input checked="" type="checkbox"/>	
14. District Potential Yes <input checked="" type="checkbox"/> No <input type="checkbox"/>		24. Owner's Name and Address, if known	
15. Name of Established District, if applicable		25. Open to Public Yes <input checked="" type="checkbox"/> No <input type="checkbox"/>	
42. Further Description of Important Features The facade has a central glass entry flanked by glass windows.The second floor has three centered, adjacent 1/1 double hung windows. On each side of them are concrete columes. Above them are brackets, dentals, and a pediment at the roofline.		26. Local Contact Person or Organization Gary Edwards City Manager City of Moberly	
43. History and Significance		27. Other Surveys in which included	
44. Description of Environment and Outbuildings downtown commercial.  See Continuation Sheet <input type="checkbox"/>		28. Number of Stories 2	
45. Sources of Information  See Continuation Sheet <input type="checkbox"/>		29. Basement Yes <input checked="" type="checkbox"/> No <input type="checkbox"/>	
		30. Foundation Material concrete	
		31. Wall Construction concrete	
		32. Roof Type and Material flat, asphalt	
		33. Number of Bays Front 3 Side	
		34. Wall Treatment concrete	
		35. Plan Shape rectangular	
		36. Changes (explain in #42) Addition <input type="checkbox"/> Altered <input checked="" type="checkbox"/> Moved <input type="checkbox"/>	
		37. Condition Interior Exterior good	
		38. Preservation underway? Yes <input type="checkbox"/> No <input checked="" type="checkbox"/> Window replacements? Yes <input checked="" type="checkbox"/> No <input type="checkbox"/>	
		39. Endangered? Yes <input type="checkbox"/> No <input checked="" type="checkbox"/> By What?	
		40. Visible from Public Road? Yes <input checked="" type="checkbox"/> No <input type="checkbox"/>	
		41. Distance from and frontage on road 10 feet	
46. Prepared By Steven and Mary Aue Mitchell.		48. Date November 5, 2006	
47. Organization for the City of Moberly		49. Revision Date(s)	

## Architectural/Historic Inventory Form

Continuation Sheet

*Moberly, Randolph County, Architectural/Historic Survey*

December 2006

Inventory Form No. 21

43. 1895-1911 A building at this address housed a series of clothing stores and professional services such as dentists and osteopaths. In 1915 the Farmers and Merchants Bank moved in and in 1919 built the current building.

1917-1920 Farmers and Merchants Bank

½ C.L. Dodson, osteopath, Miss Mildred Mitchell, optometrist, US Recruiting Station

1923 vacant

½ Jake Colwell, laborer, James M. Haley, carpenter, A.J. Rothier, merchant tailor, and W.M. Wright

1924 Poole and Creber, meats and groceries

½ A.J. Rothier, tailor

1927 Poole and Creber, meats and groceries

½ C.A. Adams, osteopath

1929 Poole and Creber, meats and groceries

½ vacant

1932 Poole and Creber, meats and groceries

½ Mrs. Cynthia Landram, widow

1935-1945 Kentucky Liquor and Tobacco Company

1948-1951 Kentucky Liquor and Tobacco Company

½ Mrs. Florence Daniels, widow

1953 Kentucky Liquor and Tobacco Company

½ vacant

1956-1960 vacant

1962 Hollingsham Agency, and Business and Professional Women

1963 Hollingsham Agency and Citizens Savings Association

1965-1993 vacant

1994 Country Originals

1995 The Embroidery Center

1996 The Book Store

2002 vacant

2004 County Bank

## Architectural/Historic Inventory Form

Continuation Sheet

*Moberly, Randolph County, Architectural/Historic Survey*

December 2006

Inventory Form No. 21







1. No. 22	4. Present Name(s) 209-201 Reed
2. County Randolph	
3. Location of Negatives Missouri SHPO	5. Other Name(s) Houston Mathews Pool Hall; Gamble's Hardware [preferred]

<p>6. Specific Location Township                  Range Section If City or Town, Street Address 207-209 W. Reed</p> <p>7. City or Town If Rural, Township and Vicinity Moberly</p> <p>8. Site Plan with North Arrow See Continuation Sheet <input type="checkbox"/></p> <p>9. UTM Coordinate(s)</p> <p>10. Site <input type="checkbox"/> Structure <input type="checkbox"/> Building <input checked="" type="checkbox"/> Object <input type="checkbox"/></p> <p>11. On National Register? Yes <input type="checkbox"/> No <input checked="" type="checkbox"/></p> <p>12. Is It Eligible? Yes <input type="checkbox"/> No <input type="checkbox"/></p> <p>13. Part of Established Historic District Yes <input type="checkbox"/> No <input checked="" type="checkbox"/></p> <p>14. District Potential Yes <input type="checkbox"/> No <input type="checkbox"/></p> <p>15. Name of Established District, if applicable</p>	<p>16. Thematic Category</p> <p>17. Date(s) or Period of Significance circa 1910</p> <p>18. Style or Design two-part commercial block</p> <p>19. Architect or Engineer</p> <p>20. Contractor or Builder</p> <p>21. Original Use, if apparent commercial</p> <p>22. Present Use commercial</p> <p>23. Owership Public <input type="checkbox"/> Private <input checked="" type="checkbox"/></p> <p>24. Owner's Name and Address, if known</p> <p>25. Open to Public Yes <input type="checkbox"/> No <input checked="" type="checkbox"/></p> <p>26. Local Contact Person or Organization Gary Edwards City Manager City of Moberly</p> <p>27. Other Surveys in which included</p>	<p>28. Number of Stories 2</p> <p>29. Basement Yes <input checked="" type="checkbox"/> No <input type="checkbox"/></p> <p>30. Foundation Material concrete</p> <p>31. Wall Construction brick</p> <p>32. Roof Type and Material flat, asphalt</p> <p>33. Number of Bays Front 5 Side</p> <p>34. Wall Treatment brick</p> <p>35. Plan Shape</p> <p>36. Changes (explain in #42) Addition <input type="checkbox"/> Altered <input checked="" type="checkbox"/> Moved <input type="checkbox"/></p> <p>37. Condition Interior Exterior good</p> <p>38. Preservation underway? Yes <input type="checkbox"/> No <input checked="" type="checkbox"/> Window replacements? Yes <input checked="" type="checkbox"/> No <input type="checkbox"/></p> <p>39. Endangered? Yes <input type="checkbox"/> No <input checked="" type="checkbox"/> By What?</p> <p>40. Visible from Public Road? Yes <input checked="" type="checkbox"/> No <input type="checkbox"/></p> <p>41. Distance from and frontage on road 10 feet</p>
--	--	---

Two storefronts probably shared the 1<sup>st</sup> floor of the facade originally. The westernmost storefront has been mostly enclosed and has only a single window and a single entry door. The easternmost storefront, also altered, has a single door entry, with large plate glass window on each side.

### 43. History and Significance

#### 44. Description of Environment and Outbuildings downtown commercial

#### 45. Sources of Information

City directories.

46. Prepared By

Organization  
for the City of Moberly

49. Revision Date(s)

## Architectural/Historic Inventory Form

Continuation Sheet

*Moberly, Randolph County, Architectural/Historic Survey*

December 2006

Inventory Form No. 22

42. A wood shingled awning extends the length of the facade. The second story has larger central windows with two smaller ones on each side. Each second story window has lug sills and a hood molding. Decorative brick work runs the length of the roofline.

43. 1911—207: H. Mathews Pool Hall (Mathews kept a saloon at 211 W. Reed—see form #23)

207 ½: Mrs. Mamie Buchanan

1913—207: H. Mathews Pool Hall

207 ½: Mrs. M.E. Buchanan

207 ½: Charles E. Smith

1913-1919—209: White Way Market, meats and grocery (Ed W. Ragsdall)

1915—207: Clyde Miller, Jefferson Billard Parlors

207 ½: Charles E. Smith

207 ½: Painters Hall

1923-1925—209: Gus Frezleben [Freysleben] & W.G. Blaine, grocery and meats  
[according to the 1920 Randolph County history, Gustave Freysleben established a meat market at 209 Reed in 1902]

1927—209: White Way Market (W.G. Blaine and Sam Adkins)

1928-1939—209: J.B. Levine, shoes and ladies wear

1940—209: F.E. Old's Auto Store

1945—209: Moberly Sales Company, general merchandise (Frederick Cooper)

1948-1949—209: Marshall Auto (H. Percell and Orville Metsker)

1951—209: Gamble's Hardware (O.L. and P.H. Metsker)

In 1989, the 207 storefront housed the Crafter's Choice.





[illegible]



## Architectural/Historic Inventory Form

Continuation Sheet

*Moberly, Randolph County, Architectural/Historic Survey*

December 2006

Inventory Form No 23.

43. 1902—1917: Houston Mathews Saloon; Mathews also lived upstairs  
1919: Ambrose D. Long Saloon  
1920: vacant (building still owned by Houston Mathews)  
1924: National Dairy Lunch  
(upstairs) Mrs. Clara Walker  
1927—1929: Recreation Cafe  
1929: (upstairs) Frank Switzer; Roy Edwards; Roy Blythe  
1932—1938: Miller's Cafe  
1940—1945: vacant  
1945: (upstairs) International Association of Machinists Lodge No. 57; Ladies Auxiliary,  
VFW Post No. 2654; U.S. Army Mothers Post No. 16; VFW Post No. 2654





[illegible]

## **Architectural/Historic Inventory Form**

Continuation Sheet

*Moberly, Randolph County, Architectural/Historic Survey*

December 2006

Inventory Form No. 24

43. 1902—1917: David F. Carpenter, jeweler and optician (also listed as watchmaker;  
Carpenter Jewelry Company  
1919: Poulos Brothers (Thomas, George, and William), cleaners and shoe shines  
1920—1929: Little Star Cleaners (George W. Sparks)  
1924: (upstairs) Dr. B.L. Young; Mrs. K.E. Rardin  
1929: (upstairs) George Poulos  
1932: Home Clothing Company  
1932—1936: (upstairs) J.A. Maxwell  
1936: vacant  
1938: Anesi Market (“Doc” Mallory, manager)  
(upstairs) H.J. Maxwell, justice of the peace  
1940: Moberly Hardware Company  
1945: vacant  
(upstairs) Howard G. Maxwell



# Architectural/Historic Inventory Form

Continuation Sheet

*Moberly, Randolph County, Architectural/Historic Survey*

December 2006

Inventory Form No. 24





1. No. 25		4. Present Name(s) Velocity	
2. County Randolph			
3. Location of Negatives Missouri SHPO		5. Other Name(s) Mullen's Shoe Store Building [preferred]	
6. Specific Location Township Range Section If City or Town, Street Address 215 W. Reed		16. Thematic Category	
7. City or Town If Rural, Township and Vicinity Moberly		17. Date(s) or Period of Significance circa 1908	
8. Site Plan with North Arrow See Continuation Sheet <input type="checkbox"/>		18. Style or Design two-part commercial block	
9. UTM Coordinate(s)		19. Architect or Engineer	
10. Site <input type="checkbox"/> Structure <input type="checkbox"/> Building <input checked="" type="checkbox"/> Object <input type="checkbox"/>		20. Contractor or Builder	
11. On National Register? Yes <input type="checkbox"/> No <input checked="" type="checkbox"/>		21. Original Use, if apparent commercial	
12. Is It Eligible? Yes <input type="checkbox"/> No <input type="checkbox"/>		22. Present Use commercial	
13. Part of Established Historic District Yes <input type="checkbox"/> No <input checked="" type="checkbox"/>		23. Owership Public <input type="checkbox"/> Private <input checked="" type="checkbox"/>	
14. District Potential Yes <input checked="" type="checkbox"/> No <input type="checkbox"/>		24. Owner's Name and Address, if known	
15. Name of Established District, if applicable		25. Open to Public Yes <input type="checkbox"/> No <input checked="" type="checkbox"/>	
		26. Local Contact Person or Organization Gary Edwards City Manager City of Moberly	
		27. Other Surveys in which included	
		28. Number of Stories 2	
		29. Basement Yes <input checked="" type="checkbox"/> No <input type="checkbox"/>	
		30. Foundation Material concrete	
		31. Wall Construction brick	
		32. Roof Type and Material flat, asphalt	
		33. Number of Bays Front 3 Side	
		34. Wall Treatment brick	
		35. Plan Shape rectangulr	
		36. Changes (explain in #42) Addition <input type="checkbox"/> Altered <input checked="" type="checkbox"/> Moved <input type="checkbox"/>	
		37. Condition Interior Exterior good	
		38. Preservation underway? Yes <input type="checkbox"/> No <input checked="" type="checkbox"/> Window replacements? Yes <input checked="" type="checkbox"/> No <input type="checkbox"/>	
		39. Endangered? Yes <input type="checkbox"/> No <input checked="" type="checkbox"/> By What?	
		40. Visible from Public Road? Yes <input checked="" type="checkbox"/> No <input type="checkbox"/>	
		41. Distance from and frontage on road 10 feet	
42. Further Description of Important Features The facade has an asymmetrically placed entry with display windows on each side of it. The second story has three evenly spaced 1/1 double hung windows that appear to be replacements.			
43. History and Significance   			
44. Description of Environment and Outbuildings downtown commercial  See Continuation Sheet <input type="checkbox"/>			
45. Sources of Information   See Continuation Sheet <input type="checkbox"/>			
46. Prepared By Steven and Mary Aue Mitchell. Organization for the City of Moberly			
48. Date November 5, 2006			
49. Revision Date(s)			

## Architectural/Historic Inventory Form

Continuation Sheet

*Moberly, Randolph County, Architectural/Historic Survey*

December 2006

Inventory Form No. 25

43. 1909 (first listing): J.F. McClellan (business not listed)  
1911—1945: Joseph W. Mullen, shoes (also listed as Mullen's Shoe Store)  
1917—1945: (upstairs) Dr. Moses C. Boswell, dentist (listed most years)  
1917 and 1924: (upstairs) Carpenters Union Hall  
1927 and 1932: (upstairs) Mullen's Hall  
1927: (upstairs) Trades and Labor Assembly Hall  
1945: (upstairs) Brotherhood Locomotive Engineers Division No. 86; Brotherhood Railroad Trainmens Lodge No. 129; Painters and Decorators Local No. 656; and Order of Railway Conductors  
circa 1965: Bernat's Studio of Photography





**VELOCITY**  
CD's & GAMES  
BUY • SELL • TRADE

CD'S  
DVD'S  
DS



X  
BOX  
PSP  
360  
PS2

VELOCITY  
GAMES

1. No. 71		4. Present Name(s) 301-303 W. Reed			
2. County Randolph					
3. Location of Negatives Missouri SHPO		5. Other Name(s) Carpenter's Jewelry [preferred]			
<p>6. Specific Location Township                  Range Section If City or Town, Street Address 301-303 W. Reed</p> <p>7. City or Town If Rural, Township and Vicinity Moberly</p> <p>8. Site Plan with North Arrow See Continuation Sheet <input type="checkbox"/></p> <p>9. UTM Coordinate(s)</p> <p>10. Site <input type="checkbox"/> Structure <input type="checkbox"/> Building <input checked="" type="checkbox"/> Object <input type="checkbox"/></p> <p>11. On National Register? Yes <input type="checkbox"/> No <input checked="" type="checkbox"/></p> <p>12. Is It Eligible? Yes <input type="checkbox"/> No <input type="checkbox"/></p> <p>13. Part of Established Historic District Yes <input type="checkbox"/> No <input checked="" type="checkbox"/></p> <p>14. District Potential Yes <input checked="" type="checkbox"/> No <input type="checkbox"/></p> <p>15. Name of Established District, if applicable</p>		<p>16. Thematic Category</p> <p>17. Date(s) or Period of Significance circa 1917</p> <p>18. Style or Design two-part commercial block</p> <p>19. Architect or Engineer</p> <p>20. Contractor or Builder</p> <p>21. Original Use, if apparent commercial</p> <p>22. Present Use commercial</p> <p>23. Owership Public <input type="checkbox"/> Private <input checked="" type="checkbox"/></p> <p>24. Owner's Name and Address, if known</p> <p>25. Open to Public Yes <input type="checkbox"/> No <input checked="" type="checkbox"/></p> <p>26. Local Contact Person or Organization Gary Edwards City Manager City of Moberly</p> <p>27. Other Surveys in which included</p>		<p>28. Number of Stories 2</p> <p>29. Basement Yes <input checked="" type="checkbox"/> No <input type="checkbox"/></p> <p>30. Foundation Material concrete</p> <p>31. Wall Construction brick</p> <p>32. Roof Type and Material flat, asphalt</p> <p>33. Number of Bays Front 3 Side 4</p> <p>34. Wall Treatment brick</p> <p>35. Plan Shape rectangular</p> <p>36. Changes (explain in #42) Addition <input type="checkbox"/> Altered <input type="checkbox"/> Moved <input type="checkbox"/></p> <p>37. Condition Interior Exterior</p> <p>38. Preservation underway? Yes <input type="checkbox"/> No <input checked="" type="checkbox"/> Window replacements? Yes <input type="checkbox"/> No <input type="checkbox"/></p> <p>39. Endangered? Yes <input type="checkbox"/> No <input checked="" type="checkbox"/> By What?</p> <p>40. Visible from Public Road? Yes <input checked="" type="checkbox"/> No <input type="checkbox"/></p> <p>41. Distance from and frontage on road 10 feet</p>	
<p>42. Further Description of Important Features The facade has a central entry with glass display windows on each side. The second floor has 1/1 double-hung windows with decorative brickwork at the roofline.</p> <p style="text-align: right;">See Continuation Sheet <input type="checkbox"/></p> <p>43. History and Significance</p> <p style="text-align: right;">See Continuation Sheet <input checked="" type="checkbox"/></p>					
44. Description of Environment and Outbuildings downtown commercial		46. Prepared By Steven and Mary Aue Mitchell. <hr/>			
45. Sources of Information		Organization for the City of Moberly			
See Continuation Sheet <input type="checkbox"/>		48. Date November 5, 2006			
See Continuation Sheet <input type="checkbox"/>		49. Revision Date(s)			

## Architectural/Historic Inventory Form

Continuation Sheet

*Moberly, Randolph County, Architectural/Historic Survey*

December 2006

Inventory Form No. 71

43. 1917: Carpenter's Jewelry  
1919: New York Store  
1983: Ennis Appliance Center  
1993: Reed Street Antiques  
2002: American Family Resale  
2003: Mary's Wallpaper  
2004: Sundance Embroidery









1. No. 26	4. Present Name(s) Szczepanski Jewelry
2. County Randolph	
3. Location of Negatives Missouri SHPO	5. Other Name(s) Carpenter Jewelry Building [preferred]

<p>6. Specific Location  Township                      Range  Section  If City or Town, Street Address  310 W. Reed</p> <p>7. City or Town  If Rural, Township and Vicinity  Moberly</p> <p>8. Site Plan with North Arrow  See Continuation Sheet <input type="checkbox"/></p> <p>9. UTM Coordinate(s)</p> <p>10. Site <input type="checkbox"/>                      Structure <input type="checkbox"/>  Building <input checked="" type="checkbox"/>                      Object <input type="checkbox"/></p> <p>11. On National Register? Yes <input type="checkbox"/>  No <input checked="" type="checkbox"/></p> <p>12. Is It Eligible? Yes <input type="checkbox"/>  No <input type="checkbox"/></p> <p>13. Part of Established Historic District  Yes <input type="checkbox"/> No <input checked="" type="checkbox"/></p> <p>14. District Potential Yes <input checked="" type="checkbox"/> No <input type="checkbox"/></p> <p>15. Name of Established District, if  applicable</p>	<p>16. Thematic Category</p> <p>17. Date(s) or Period of Significance  circa 1893</p> <p>18. Style or Design  two-part commercial block</p> <p>19. Architect or Engineer</p> <p>20. Contractor or Builder</p> <p>21. Original Use, if apparent  commercial</p> <p>22. Present Use  commercial</p> <p>23. Owership Public <input type="checkbox"/> Private <input checked="" type="checkbox"/></p> <p>24. Owner's Name and Address, if known</p> <p>25. Open to Public Yes <input type="checkbox"/> No <input checked="" type="checkbox"/></p> <p>26. Local Contact Person or Organization  Gary Edwards  City Manager  City of Moberly</p> <p>27. Other Surveys in which included</p>	<p>28. Number of Stories  2</p> <p>29. Basement Yes <input checked="" type="checkbox"/> No <input type="checkbox"/></p> <p>30. Foundation Material  concrete</p> <p>31. Wall Construction  brick</p> <p>32. Roof Type and Material  flat, asphalt</p> <p>33. Number of Bays  Front 3 Side</p> <p>34. Wall Treatment  brick</p> <p>35. Plan Shape  rectangular</p> <p>36. Changes (explain in #42)  Addition <input type="checkbox"/>  Altered <input type="checkbox"/>  Moved <input type="checkbox"/></p> <p>37. Condition Interior  Exterior good</p> <p>38. Preservation underway?  Yes <input type="checkbox"/> No <input checked="" type="checkbox"/>  Window replacements?  Yes <input type="checkbox"/> No <input type="checkbox"/></p> <p>39. Endangered? Yes <input type="checkbox"/> No <input checked="" type="checkbox"/>  By What?</p> <p>40. Visible from Public Road?  Yes <input checked="" type="checkbox"/> No <input type="checkbox"/></p> <p>41. Distance from and frontage on road  10 feet</p>
---	---	--

42. Further Description of Important Features	
The facade had a central entry with show windows on each side of it. These windows have black Carrera glass above and below them. The second floor had a large stationary window. Decorative brick work adorns the roofline.	See Continuation Sheet <input type="checkbox"/>
43. History and Significance	
	See Continuation Sheet <input checked="" type="checkbox"/>

44. Description of Environment and Outbuildings downtown commercial	See Continuation Sheet <input type="checkbox"/>	46. Prepared By Steven and Mary Aue Mitchell.
45. Sources of Information Susan Hall	See Continuation Sheet <input type="checkbox"/>	Organization for the City of Moberly
		48. Date November 5, 2006
		49. Revision Date(s)

## Architectural/Historic Inventory Form

Continuation Sheet

*Moberly, Randolph County, Architectural/Historic Survey*

December 2006

Inventory Form No. 26

43. 1893: Central Office (telephone exchange), upstairs  
1913: Jeffrey & Bakers Millinery  
1935: Baker & Dossey (women's clothing)  
1944—1990: Carpenter Jewelry (Millie Carpenter lived upstairs)  
1960: Economy Shoe Store; Computer Corner  
1991: Kwik Kash Pawn  
1992: Reed Street Baker; Gift Connection  
2002: Szczepanski Jewelry
- 





1. No. 27 2. County Randolph 3. Location of Negatives Missouri SHPO		4. Present Name(s) B & D Lock and Key  5. Other Name(s) Mears Drug Store Building #1 [preferred]						
6. Specific Location Township                  Range Section If City or Town, Street Address 312 W. Reed  7. City or Town If Rural, Township and Vicinity Moberly  8. Site Plan with North Arrow See Continuation Sheet <input type="checkbox"/>  9. UTM Coordinate(s)  10. Site <input type="checkbox"/> Structure <input type="checkbox"/> Building <input checked="" type="checkbox"/> Object <input type="checkbox"/>  11. On National Register? Yes <input type="checkbox"/> No <input checked="" type="checkbox"/> 12. Is It Eligible? Yes <input type="checkbox"/> No <input type="checkbox"/> 13. Part of Established Historic District Yes <input type="checkbox"/> No <input checked="" type="checkbox"/> 14. District Potential Yes <input checked="" type="checkbox"/> No <input type="checkbox"/>  15. Name of Established District, if applicable			16. Thematic Category  17. Date(s) or Period of Significance circa 1900  18. Style or Design two-part commercial block  19. Architect or Engineer  20. Contractor or Builder  21. Original Use, if apparent commercial  22. Present Use commercial  23. Owership Public <input type="checkbox"/> Private <input checked="" type="checkbox"/>  24. Owner's Name and Address, if known   25. Open to Public Yes <input type="checkbox"/> No <input checked="" type="checkbox"/>  26. Local Contact Person or Organization Gary Edwards City Manager City of Moberly 27. Other Surveys in which included			28. Number of Stories 2 29. Basement Yes <input checked="" type="checkbox"/> No <input type="checkbox"/>  30. Foundation Material concrete 31. Wall Construction brick 32. Roof Type and Material flat, asphalt 33. Number of Bays Front 3 Side  34. Wall Treatment brick 35. Plan Shape rectangular 36. Changes (explain in #42) Addition <input type="checkbox"/> Altered <input type="checkbox"/> Moved <input type="checkbox"/>  37. Condition Interior Exterior good  38. Preservation underway? Yes <input type="checkbox"/> No <input checked="" type="checkbox"/> Window replacements? Yes <input type="checkbox"/> No <input type="checkbox"/>  39. Endangered? Yes <input type="checkbox"/> No <input checked="" type="checkbox"/> By What?  40. Visible from Public Road? Yes <input checked="" type="checkbox"/> No <input type="checkbox"/>  41. Distance from and frontage on road 10 feet		
42. Further Description of Important Features The facade has an offset entry with glass show windows on each side. The second story has two adjacent 1/1 double hung windows. <div style="text-align: right;">See Continuation Sheet <input type="checkbox"/></div> 43. History and Significance In 1938, location of Mears Drug Store (see 322 Reed). <div style="text-align: right;">See Continuation Sheet <input checked="" type="checkbox"/></div>								
44. Description of Environment and Outbuildings downtown commercial  <div style="text-align: right;">See Continuation Sheet <input type="checkbox"/></div>				46. Prepared By Steven and Mary Aue Mitchell. <hr/> Organization for the City of Moberly				
45. Sources of Information Susan Hall  <div style="text-align: right;">See Continuation Sheet <input type="checkbox"/></div>				48. Date November 5, 2006 49. Revision Date(s)				



## Architectural/Historic Inventory Form

Continuation Sheet

Moberly, Randolph County, Architectural/Historic Survey

December 2006

Inventory Form No. 27

43. 1884: Great 99 Cent Store  
1895: Mrs. M.E. Rich's Millinery Store  
Terrill & Mullen Shoes  
1902: Florence Hacher & Ellen Alloway, milliners  
1909: Miss Ellen Alloway, milliner  
1917: Mrs. Ellen Little, milliner  
1918: Zahl Drug  
1919: Wid Andrew  
1920: Ellen Little; William McGee  
1923: Johnson Drug  
1932: C. Ernest Zahl Drug  
1937: Mears Drug  
1951: Westlake's Hardware  
1960: Mullen's Shoe Store  
1975: Mr. D's Shoes  
1979: Baker's Sport Shack  
1981: Don T's Sports  
1983: The Bouquet Shop  
1990: B & D Lock & Key



First location of Mears Drugs, 212 W. Reed Street, in 1938. Source: *A Pictorial History of Moberly, Missouri*, p. 64.

## Architectural/Historic Inventory Form

Continuation Sheet

*Moberly, Randolph County, Architectural/Historic Survey*

December 2006

Inventory Form No. 27







1. No. 28	4. Present Name(s) 316 W. Reed
2. County Randolph	
3. Location of Negatives Missouri SHPO	5. Other Name(s) Williams Brothers Furniture and Undertaker; Clark Shoes [preferred]

<p>6. Specific Location Township                  Range Section If City or Town, Street Address 316 W. Reed</p> <p>7. City or Town If Rural, Township and Vicinity Moberly</p> <p>8. Site Plan with North Arrow See Continuation Sheet <input type="checkbox"/></p> <p>9. UTM Coordinate(s)</p> <p>10. Site <input type="checkbox"/> Structure <input type="checkbox"/> Building <input checked="" type="checkbox"/> Object <input type="checkbox"/></p> <p>11. On National Register? Yes <input type="checkbox"/> No <input checked="" type="checkbox"/></p> <p>12. Is It Eligible? Yes <input type="checkbox"/> No <input type="checkbox"/></p> <p>13. Part of Established Historic District Yes <input type="checkbox"/> No <input checked="" type="checkbox"/></p> <p>14. District Potential Yes <input checked="" type="checkbox"/> No <input type="checkbox"/></p> <p>15. Name of Established District, if applicable</p>	<p>16. Thematic Category</p> <p>17. Date(s) or Period of Significance circa 1880</p> <p>18. Style or Design two-part commercial block</p> <p>19. Architect or Engineer</p> <p>20. Contractor or Builder</p> <p>21. Original Use, if apparent commercial</p> <p>22. Present Use vacant</p> <p>23. Owership Public <input type="checkbox"/> Private <input type="checkbox"/></p> <p>24. Owner's Name and Address, if known x</p> <p>25. Open to Public Yes <input type="checkbox"/> No <input checked="" type="checkbox"/></p> <p>26. Local Contact Person or Organization Gary Edwards City Manager City of Moberly</p> <p>27. Other Surveys in which included</p>	<p>28. Number of Stories 2</p> <p>29. Basement Yes <input checked="" type="checkbox"/> No <input type="checkbox"/></p> <p>30. Foundation Material concrete</p> <p>31. Wall Construction brick</p> <p>32. Roof Type and Material flat, asphalt</p> <p>33. Number of Bays Front 4 Side</p> <p>34. Wall Treatment brick</p> <p>35. Plan Shape</p> <p>36. Changes (explain in #42) Addition <input type="checkbox"/> Altered <input checked="" type="checkbox"/> Moved <input type="checkbox"/></p> <p>37. Condition Interior Exterior good</p> <p>38. Preservation underway? Yes <input type="checkbox"/> No <input checked="" type="checkbox"/> Window replacements? Yes <input type="checkbox"/> No <input type="checkbox"/></p> <p>39. Endangered? Yes <input checked="" type="checkbox"/> No <input type="checkbox"/> By What? neglect</p> <p>40. Visible from Public Road? Yes <input checked="" type="checkbox"/> No <input type="checkbox"/></p> <p>41. Distance from and frontage on road 10 feet</p>
---	---	--

The facade has a slightly offset entry with show windows on each side. There is another entry in one corner of the front. Decorative pilasters run the length of each corner of the first floor. The second floor has three evenly spaced windows with sills and hood moldings. Decorative brickwork adorns the roofline.

### 43. History and Significance

#### 44. Description of Environment and Outbuildings downtown commercial

## 45. Sources of Information

Susan Hall

46. Prepared By  
Steven and Mary Aue Mitchell.

Organization  
for the City of Moberly

48. Date November 5, 2006

49. Revision Date(s)



## **Architectural/Historic Inventory Form**

Continuation Sheet

*Moberly, Randolph County, Architectural/Historic Survey*

December 2006

Inventory Form No. 28

- 43. 1883: Williams Brothers Furniture and Undertaker
- 1905: H.S. Tritch & Co. (paint, glass, oil)
  - Dr. C.K. Dutton (upstairs)
  - Western Copying Co. (upstairs)
- 1909: Painter's Union Hall (upstairs)
- 1913: Gem Theater
- 1932: Olympic Fruit Company
- 1936: Shoe Mart
- 1940: American Brokerage Clothing
- 1948: R & R Liquor
- 1951: Safford's Shoes
- 1955: Clark Shoes
- 1991: Mike's Shoes
- 2002: USA Styles

## Architectural/Historic Inventory Form

Continuation Sheet

*Moberly, Randolph County, Architectural/Historic Survey*

December 2006

Inventory Form No. 28





[illegible]



## Architectural/Historic Inventory Form

Continuation Sheet

*Moberly, Randolph County, Architectural/Historic Survey*

December 2006

Inventory Form No. 29

43. 1876: Williams Brothers Furniture and Undertaker  
1884: A. O'Keefe and Brothers  
1890: Forney Clothing Company  
1902: John N. Taylor Pianos and Organs  
    (upstairs) Moberly Headlight newspaper  
    (upstairs) J.T. Fry, dentist  
1905: (upstairs) David F. Orr, dentist  
    (upstairs) William Maynard, printer  
1909: (upstairs) Homer C. Clark  
    (upstairs) M.C. Boswell, dentist  
    (upstairs) Dr. E.R. Hickerson, physician and surgeon  
1924: Forney Clothing Company  
1928: Duval & Reid, Clothing (purchased Forney Clothing Company)





1. No. 31  2. County Randolph  3. Location of Negatives Missouri SHPO	<div>             4. Present Name(s) The Medicine Shoppe               5. Other Name(s) Burton's Rexall Drug Store Building [preferred]           </div>	
6. Specific Location Township              Range Section If City or Town, Street Address 319 W. Reed  7. City or Town If Rural, Township and Vicinity Moberly  8. Site Plan with North Arrow See Continuation Sheet <input type="checkbox"/>      9. UTM Coordinate(s)    10. Site <input type="checkbox"/> Structure <input type="checkbox"/> Building <input checked="" type="checkbox"/> Object <input type="checkbox"/>  11. On National Register? Yes <input type="checkbox"/> No <input checked="" type="checkbox"/> 12. Is It Eligible? Yes <input type="checkbox"/> No <input type="checkbox"/> 13. Part of Established Historic District Yes <input type="checkbox"/> No <input checked="" type="checkbox"/> 14. District Potential Yes <input checked="" type="checkbox"/> No <input type="checkbox"/>  15. Name of Established District, if applicable	<div>             16. Thematic Category               17. Date(s) or Period of Significance              1918               18. Style or Design              two-part commercial block               19. Architect or Engineer                20. Contractor or Builder                21. Original Use, if apparent              commercial               22. Present Use              commercial               23. Owership Public <input type="checkbox"/> Private <input checked="" type="checkbox"/>               24. Owner's Name and Address, if known                    25. Open to Public Yes <input type="checkbox"/> No <input checked="" type="checkbox"/>               26. Local Contact Person or Organization              Gary Edwards              City Manager              City of Moberly              27. Other Surveys in which included           </div>	<div>             28. Number of Stories              2              29. Basement Yes <input checked="" type="checkbox"/> No <input type="checkbox"/>               30. Foundation Material              concrete              31. Wall Construction              brick              32. Roof Type and Material              flat, asphalt              33. Number of Bays              Front 3 Side               34. Wall Treatment              brick              35. Plan Shape              rectangular              36. Changes (explain in #42)                   Addition <input type="checkbox"/>                   Altered <input checked="" type="checkbox"/>                   Moved <input type="checkbox"/>               37. Condition Interior Exterior good                38. Preservation underway?                   Yes <input type="checkbox"/> No <input checked="" type="checkbox"/>                   Window replacements?                   Yes <input checked="" type="checkbox"/> No <input type="checkbox"/>               39. Endangered? Yes <input type="checkbox"/> No <input checked="" type="checkbox"/>                   By What?               40. Visible from Public Road?                   Yes <input checked="" type="checkbox"/> No <input type="checkbox"/>               41. Distance from and frontage on road              10 feet           </div>
42. Further Description of Important Features <p>The facade had a slightly offset central entry with large plate glass show windows that appear to be replacements on each side. One corner has another single entry. A flat metal awning runs the length of the front. The second story has three window openings the central of which is a 1/1 double hung window flanked by a smaller one on each side. Glass transoms top each of these.</p> <div style="text-align: right; margin-top: -1em;">See Continuation Sheet <input type="checkbox"/></div>		
43. History and Significance           <div style="text-align: right;">See Continuation Sheet <input checked="" type="checkbox"/></div>		
44. Description of Environment and Outbuildings downtown commercial   <div style="text-align: right;">See Continuation Sheet <input type="checkbox"/></div>	46. Prepared By Steven and Mary Aue Mitchell. <hr/> Organization for the City of Moberly <hr/> 48. Date November 5, 2006 <hr/> 49. Revision Date(s)	
45. Sources of Information City directories (various years)   <div style="text-align: right;">See Continuation Sheet <input type="checkbox"/></div>		



## Architectural/Historic Inventory Form

Continuation Sheet

*Moberly, Randolph County, Architectural/Historic Survey*

December 2006

Inventory Form No. 31

43. Prior to the construction of the present building, this was the site of the Louis Last Pharmacy (1890) and the office of Dr. D.F. Orr, dentist (1904). After the building was constructed, in 1918 according to the inscription below the cornice, it housed the office of Dr. L.P. Sparks (1919) and the B & O (or Burton and Ogle) Drugstore (1920), later Burton's Rexall. Upstairs were May J. Tedford, Insurance. Beginning in 1999, the Medicine Shop was the main tenant.







1. No. 30		4. Present Name(s) Cinderella's Closet	
2. County Randolph			
3. Location of Negatives Missouri SHPO		5. Other Name(s) Mears Drug Store #2 [preferred]	
6. Specific Location Township          Range Section If City or Town, Street Address 322 W. Reed		16. Thematic Category	
7. City or Town If Rural, Township and Vicinity Moberly		17. Date(s) or Period of Significance circa 1884	
8. Site Plan with North Arrow See Continuation Sheet <input type="checkbox"/>		18. Style or Design two-part commercial block	
9. UTM Coordinate(s)		19. Architect or Engineer	
10. Site <input type="checkbox"/> Structure <input type="checkbox"/> Building <input checked="" type="checkbox"/> Object <input type="checkbox"/>		20. Contractor or Builder	
11. On National Register? Yes <input type="checkbox"/> No <input checked="" type="checkbox"/>		21. Original Use, if apparent commercial	
12. Is It Eligible? Yes <input type="checkbox"/> No <input type="checkbox"/>		22. Present Use commercial	
13. Part of Established Historic District Yes <input type="checkbox"/> No <input checked="" type="checkbox"/>		23. Owership Public <input type="checkbox"/> Private <input checked="" type="checkbox"/>	
14. District Potential Yes <input type="checkbox"/> No <input type="checkbox"/>		24. Owner's Name and Address, if known	
15. Name of Established District, if applicable		25. Open to Public Yes <input type="checkbox"/> No <input checked="" type="checkbox"/>	
26. Local Contact Person or Organization Gary Edwards City Manager City of Moberly		27. Other Surveys in which included	
28. Number of Stories 2		29. Basement Yes <input checked="" type="checkbox"/> No <input type="checkbox"/>	
30. Foundation Material concrete		31. Wall Construction brick	
32. Roof Type and Material flat, asphalt		33. Number of Bays Front 3 Side	
34. Wall Treatment brick and paint		35. Plan Shape rectangular	
36. Changes (explain in #42) Addition <input type="checkbox"/> Altered <input checked="" type="checkbox"/> Moved <input type="checkbox"/>		37. Condition Interior Exterior good	
38. Preservation underway? Yes <input type="checkbox"/> No <input checked="" type="checkbox"/> Window replacements? Yes <input checked="" type="checkbox"/> No <input type="checkbox"/>		39. Endangered? Yes <input type="checkbox"/> No <input checked="" type="checkbox"/> By What?	
40. Visible from Public Road? Yes <input checked="" type="checkbox"/> No <input type="checkbox"/>		41. Distance from and frontage on road 10 feet	
42. Further Description of Important Features The facade has a single central entry with plate glass show windows on each side. The second story has two pair of windows with sills and hood moldings. The roofline is adorned with corbelled brickwork and brackets. <div style="text-align: right;">See Continuation Sheet <input type="checkbox"/></div>			
43. History and Significance In 1948, location of Mears Drug Store (see 312 Reed) <div style="text-align: right;">See Continuation Sheet <input checked="" type="checkbox"/></div>			
44. Description of Environment and Outbuildings downtown commercial <div style="text-align: right;">See Continuation Sheet <input type="checkbox"/></div>		46. Prepared By Steven and Mary Aue Mitchell.	
45. Sources of Information <div style="text-align: right;">See Continuation Sheet <input type="checkbox"/></div>		Organization for the City of Moberly	
		48. Date November 5, 2006	
		49. Revision Date(s)	

## Architectural/Historic Inventory Form


Continuation Sheet

*Moberly, Randolph County, Architectural/Historic Survey*

December 2006

Inventory Form No. 30

43. 1884: A. O'Keefe and Brother  
1904: Christian Brothers Grocery  
1928: F.W. Woolworth 5 and 10 Cent  
1945: Mattingly Brothers  
Wee Discount  
1948: Mears Drug Store (see form #27)  
1984: Fashion Crossroads  
1991: Berry Box  
(upstairs) O'Keefe Insurance  
2001: Cinderella's Closet



Mears Drugs at 322 Reed Street in 1948. Source: *A Pictorial History of Moberly*, p. 73.



Missouri State Historic Preservation Office, P.O. Box 176, Jefferson City, MO 65102

## Architectural/Historic Inventory Form

Continuation Sheet

*Moberly, Randolph County, Architectural/Historic Survey*

December 2006

Inventory Form No. 30







[illegible]

## Architectural/Historic Inventory Form


Continuation Sheet

*Moberly, Randolph County, Architectural/Historic Survey*

December 2006

Inventory Form No. 32

43. Prior to the construction of the present building, this site held Magic City Merchants Credit and Collections and Kelly Brothers Bakery (both 1902). In 1906, Moberly Trust became the tenant. In 1911, Moberly Trust constructed the current building. In 1911, Ott's was listed as a tenant (probably upstairs). Subsequent tenants have included V.T. Goode Jeweler (1946), Tedford Florist (1959), and Horns Music (1973). In 1986, tenants were Bob's Photography, Jean Alley, Cinderella's Closet, and Mary's Wallpaper. In 2003, Radio Shack was the occupant, and, in 2006, White's Communications.



Original Moberly Trust building. Source: *A Pictorial History of Moberly, Missouri*, p. 37.

Missouri State Historic Preservation Office, P.O. Box 176, Jefferson City, MO 65102

## Architectural/Historic Inventory Form

Continuation Sheet

*Moberly, Randolph County, Architectural/Historic Survey*

December 2006

Inventory Form No. 32







[illegible]

## Architectural/Historic Inventory Form

Continuation Sheet

*Moberly, Randolph County, Architectural/Historic Survey*

December 2006

Inventory Form No. 37

43. 1876: P.G. McDaniel Hats and Caps  
1884: D.S. Forney Dry Goods and Millinery  
1934: Koester Drug (moved from previous location at 118 West Reed); soda fountain removed in 1961  
1936: (upstairs) Dr. E.B. Riley, dentist  
1986: Patchwork Gallery  
1987: DJ's Factory Outlet (yarn, crafts, sewing supplies)  
1988: Moberly Shoe Service  
1993: USA Styles (children's clothing)  
1995 (upstairs) Tuesdee's World of Baton and Modeling  
2002: The Antique Corner  
2003: USA Styles







1. No. 38	4. Present Name(s) Kids Caboose
2. County Randolph	
3. Location of Negatives Missouri SHPO	5. Other Name(s) C.P. Beatty Building

<p>6. Specific Location  Township                  Range  Section  If City or Town, Street Address  412 W. Reed</p> <p>7. City or Town  If Rural, Township and Vicinity  Moberly</p> <p>8. Site Plan with North Arrow  See Continuation Sheet <input type="checkbox"/></p> <p>9. UTM Coordinate(s)</p> <p>10. Site <input type="checkbox"/>                  Structure <input type="checkbox"/>  Building <input checked="" type="checkbox"/>      Object <input type="checkbox"/></p> <p>11. On National Register? Yes <input type="checkbox"/>  No <input checked="" type="checkbox"/></p> <p>12. Is It Eligible? Yes <input type="checkbox"/>  No <input type="checkbox"/></p> <p>13. Part of Established Historic District  Yes <input type="checkbox"/> No <input checked="" type="checkbox"/></p> <p>14. District Potential Yes <input checked="" type="checkbox"/> No <input type="checkbox"/></p> <p>15. Name of Established District, if  applicable</p>	<p>16. Thematic Category</p> <p>17. Date(s) or Period of Significance  circa 1902</p> <p>18. Style or Design  two-part commercial block</p> <p>19. Architect or Engineer</p> <p>20. Contractor or Builder</p> <p>21. Original Use, if apparent  commercial</p> <p>22. Present Use  commercial</p> <p>23. Owership Public <input type="checkbox"/> Private <input checked="" type="checkbox"/></p> <p>24. Owner's Name and Address, if known</p> <p>25. Open to Public Yes <input type="checkbox"/> No <input checked="" type="checkbox"/></p> <p>26. Local Contact Person or Organization  Gary Edwards  City Manager  City of Moberly</p> <p>27. Other Surveys in which included</p>	<p>28. Number of Stories  2</p> <p>29. Basement Yes <input checked="" type="checkbox"/> No <input type="checkbox"/></p> <p>30. Foundation Material  concrete</p> <p>31. Wall Construction  brick</p> <p>32. Roof Type and Material  flat, asphalt</p> <p>33. Number of Bays  Front 3 Side 3</p> <p>34. Wall Treatment  brick</p> <p>35. Plan Shape  rectangular</p> <p>36. Changes (explain in #42)  Addition <input type="checkbox"/>  Altered <input type="checkbox"/>  Moved <input type="checkbox"/></p> <p>37. Condition Interior  Exterior good</p> <p>38. Preservation underway?  Yes <input type="checkbox"/> No <input checked="" type="checkbox"/>  Window replacements?  Yes <input checked="" type="checkbox"/> No <input type="checkbox"/></p> <p>39. Endangered? Yes <input type="checkbox"/> No <input checked="" type="checkbox"/>  By What?</p> <p>40. Visible from Public Road?  Yes <input checked="" type="checkbox"/> No <input type="checkbox"/></p> <p>41. Distance from and frontage on road  10 feet</p>
---	---	---

42. Further Description of Important Features	
The facade has an offset entry with a window on each side. A metal awning just above this runs the length of the front. The second story has three evenly spaced 12/12 double hung windows that appear to be replacements.	See Continuation Sheet <input type="checkbox"/>
43. History and Significance	
	See Continuation Sheet <input checked="" type="checkbox"/>

44. Description of Environment and Outbuildings downtown commercial	See Continuation Sheet <input type="checkbox"/>	46. Prepared By Steven and Mary Aue Mitchell.
45. Sources of Information Susan Hall	See Continuation Sheet <input type="checkbox"/>	Organization for the City of Moberly
		48. Date November 5, 2006
		49. Revision Date(s)

## **Architectural/Historic Inventory Form**

Continuation Sheet

*Moberly, Randolph County, Architectural/Historic Survey*

December 2006

Inventory Form No. 38

43. 1902: C.P. Beatty, wallpaper and paint  
1905: G.E. Collins, dealer in paints, oils, and varnishes  
1908: Davis Paint and Paper  
1911—circa 1933: Kleins Model Bakery Shop (sign on east elevation); established in 1903  
by Louis Klein  
1927: The Grand Hat Shop  
1931—circa 1941: (upstairs) Mary Nardine's Beauty Shop  
1932: Louise Hardin Millinery  
1933—circa 1964: Nola Leach shop (millinery); relocated to 315-317 W. Reed  
1964—1978: Coachlight  
1979—2001: Dr. Norris Preston—optometrist; Preston lived upstairs 1985 to 2000  
2001—2003: upstairs apartment rented by Lisa Waite  
2003—present: Complete Management and Home Inspections; Kevin and Susan Hall live  
upstairs  
2006: Kids Caboose, children's consignment shop, first floor

Missouri State Historic Preservation Office, P.O. Box 176, Jefferson City, MO 65102

## Architectural/Historic Inventory Form

Continuation Sheet

*Moberly, Randolph County, Architectural/Historic Survey*

December 2006

Inventory Form No. 38







[illegible]

## Architectural/Historic Inventory Form

Continuation Sheet

*Moberly, Randolph County, Architectural/Historic Survey*

December 2006

Inventory Form No. 39

43. 1871: (upstairs) Williams Music Academy  
1895: S.C. Burgess, photographer  
Suppe Brother 99 Cent Variety Store  
1902: Baker & Ragsdale 99 Cent Variety Store  
1909-1910: Department Store, Lewis E. Freeman  
1911-1912 5 and 10 Cent Store, Jared Palmetier  
1913-1914 5 and 10 Cent Store, Jared Palmetier  
½ Mr. Marietta Burgess, art shop, Dr. Sidney T. Kelly, physician, and Simpson C. Burgess, travel sales  
1915-1918 5 and 10 Cent Store, Jared Palmetier  
½ Mrs. Marietta Burgess, art shop, and Dr. Sidney T. Kelly, physician  
1919-1926 Newman Hardware Company  
½ Mrs. Marietta Burgess, art shop, and Dr. Sidney T. Kelly, homeopathic physician  
1927-1928 Newman Hardware Company  
½ Mildred's Beauty Shop, Miss Kittie E. Radin, dressmaker, and Miss Joe Rardin, student  
1929-1931 Newman Hardware Company  
½ Mrs. Ella Tannehill, music studio  
1932-1937 Newman Hardware Company  
½ Mr. Ella Tannehill, music teacher, Lavonia Nevins, nurse, and Miss Mayme Poore, seamstress  
1938-1947 Newman Hardware Company  
½ Clyde Allen, tailor  
1948-1952 Newman Hardware Company  
½ Mrs. Pearl Dawson, and Mrs. Clyde Allen, seamstress  
1953-1955 Newman Hardware Company  
½ Clyde Allen, seamstress  
1956-1973: Westlake's Hardware, Frank K. Westlake, owner  
1974-1986 Tedford Florist, Carma Tedford Hunker, owner  
1988-1995 Tedford Florist, Neva Myers, owner  
1995 Tedford Florist, sold April 1, 1995, to Walter and Velma Green  
1996-2004 Tedford Florist, sold in September 2004 to Lloyd and Mary Ann Kerr  
2004-2007, Tedford Florist, Lloyd and Mary Ann Kerr

## Architectural/Historic Inventory Form

Continuation Sheet

*Moberly, Randolph County, Architectural/Historic Survey*

December 2006

Inventory Form No. 39







1. No. 40	4. Present Name(s) Smartwear, and Merle Norman Cosmetics
2. County Randolph	
3. Location of Negatives Missouri SHPO	5. Other Name(s)

<p>6. Specific Location  Township                  Range  Section  If City or Town, Street Address  417-419 W. Reed</p> <p>7. City or Town  If Rural, Township and Vicinity  Moberly</p> <p>8. Site Plan with North Arrow  See Continuation Sheet <input type="checkbox"/></p> <p>9. UTM Coordinate(s)</p> <p>10. Site <input type="checkbox"/>                  Structure <input type="checkbox"/>  Building <input checked="" type="checkbox"/>      Object <input type="checkbox"/></p> <p>11. On National Register? Yes <input type="checkbox"/>  No <input checked="" type="checkbox"/></p> <p>12. Is It Eligible? Yes <input type="checkbox"/>  No <input type="checkbox"/></p> <p>13. Part of Established Historic District  Yes <input type="checkbox"/> No <input checked="" type="checkbox"/></p> <p>14. District Potential Yes <input checked="" type="checkbox"/> No <input type="checkbox"/></p> <p>15. Name of Established District, if  applicable</p>	<p>16. Thematic Category</p> <p>17. Date(s) or Period of Significance  circa 1913</p> <p>18. Style or Design  two-part commercial block</p> <p>19. Architect or Engineer</p> <p>20. Contractor or Builder</p> <p>21. Original Use, if apparent  commercial</p> <p>22. Present Use  commercial</p> <p>23. Owership Public <input type="checkbox"/> Private <input checked="" type="checkbox"/></p> <p>24. Owner's Name and Address, if known</p> <p>25. Open to Public Yes <input type="checkbox"/> No <input checked="" type="checkbox"/></p> <p>26. Local Contact Person or Organization  Gary Edwards  City Manager  City of Moberly</p> <p>27. Other Surveys in which included</p>	<p>28. Number of Stories  2</p> <p>29. Basement Yes <input checked="" type="checkbox"/> No <input type="checkbox"/></p> <p>30. Foundation Material  concrete</p> <p>31. Wall Construction  brick</p> <p>32. Roof Type and Material  flat, asphalt</p> <p>33. Number of Bays  Front 6 Side</p> <p>34. Wall Treatment  glass and metal</p> <p>35. Plan Shape  rectangular</p> <p>36. Changes (explain in #42)  Addition <input type="checkbox"/>  Altered <input type="checkbox"/>  Moved <input type="checkbox"/></p> <p>37. Condition Interior  Exterior good</p> <p>38. Preservation underway?  Yes <input type="checkbox"/> No <input checked="" type="checkbox"/>  Window replacements?  Yes <input checked="" type="checkbox"/> No <input type="checkbox"/></p> <p>39. Endangered? Yes <input type="checkbox"/> No <input checked="" type="checkbox"/>  By What?</p> <p>40. Visible from Public Road?  Yes <input checked="" type="checkbox"/> No <input type="checkbox"/></p> <p>41. Distance from and frontage on road  10 feet</p>
---	---	---

<p>42. Further Description of Important Features</p> <p>The facade has two entries, each having a show window on each side. A flat metal awning runs the length of the first story. The second story features two bay windows each having three 1/1 double hung replacement windows with pilasters between the partially filled original openings. The bay windows and the roofline both have dentals, brackets, and cornices.</p>	<p>See Continuation Sheet <input type="checkbox"/></p>
<p>43. History and Significance</p>	<p>See Continuation Sheet <input checked="" type="checkbox"/></p>

44. Description of Environment and Outbuildings downtown commercial	46. Prepared By Steven and Mary Aue Mitchell.
45. Sources of Information	Organization for the City of Moberly
See Continuation Sheet <input type="checkbox"/>	48. Date November 5, 2006
See Continuation Sheet <input type="checkbox"/>	49. Revision Date(s)

## Architectural/Historic Inventory Form

Continuation Sheet

*Moberly, Randolph County, Architectural/Historic Survey*

December 2006

Inventory Form No. 40

43. 1913: Richard F. Pigott Restaurant  
1917: B.F. Hulen Grand Cafe  
1923: Mrs. LeVan Lang, Milliner  
1924: F.H. Estill Floral Company  
August 1, 1929—August 1, 1930: Triangle Tire and Accessory Company (see form #35)  
1934 (417 W. Reed): Tot and Teen Shop  
1938: O.J. Meyer Jewelry  
J.H. Davis Band Box  
1941: Smart Wear (damaged by fire at 421 W. Reed and portion of building collapsed;  
rebuilt following year)





1. No. 41	4. Present Name(s) S & D Enterprises
2. County Randolph	
3. Location of Negatives Missouri SHPO	5. Other Name(s) Don's Bootery Building [preferred]

<p>6. Specific Location  Township                  Range  Section  If City or Town, Street Address  420 W. Reed</p> <p>7. City or Town  If Rural, Township and Vicinity  Moberly</p> <p>8. Site Plan with North Arrow  See Continuation Sheet <input type="checkbox"/></p> <p>9. UTM Coordinate(s)</p> <p>10. Site <input type="checkbox"/>                  Structure <input type="checkbox"/>  Building <input checked="" type="checkbox"/>      Object <input type="checkbox"/></p> <p>11. On National Register? Yes <input type="checkbox"/>  No <input checked="" type="checkbox"/></p> <p>12. Is It Eligible?    Yes <input type="checkbox"/>  No <input type="checkbox"/></p> <p>13. Part of Established Historic District  Yes <input type="checkbox"/> No <input checked="" type="checkbox"/></p> <p>14. District Potential    Yes <input checked="" type="checkbox"/> No <input type="checkbox"/></p> <p>15. Name of Established District, if  applicable</p>	<p>16. Thematic Category</p> <p>17. Date(s) or Period of Significance  circa 1917</p> <p>18. Style or Design  two-part commercial block</p> <p>19. Architect or Engineer</p> <p>20. Contractor or Builder</p> <p>21. Original Use, if apparent  commercial</p> <p>22. Present Use  commercial</p> <p>23. Owership    Public <input type="checkbox"/>    Private <input checked="" type="checkbox"/></p> <p>24. Owner's Name and Address, if known</p> <p>25. Open to Public    Yes <input type="checkbox"/> No <input checked="" type="checkbox"/></p> <p>26. Local Contact Person or Organization  Gary Edwards  City Manager  City of Moberly</p> <p>27. Other Surveys in which included</p>	<p>28. Number of Stories  2</p> <p>29. Basement    Yes <input checked="" type="checkbox"/>    No <input type="checkbox"/></p> <p>30. Foundation Material  concrete</p> <p>31. Wall Construction  brick</p> <p>32. Roof Type and Material  flat, asphalt</p> <p>33. Number of Bays  Front 3 Side</p> <p>34. Wall Treatment  brick</p> <p>35. Plan Shape  rectangular</p> <p>36. Changes (explain in #42)  Addition <input type="checkbox"/>  Altered <input type="checkbox"/>  Moved <input type="checkbox"/></p> <p>37. Condition                  Interior  Exterior good</p> <p>38. Preservation underway?  Yes <input type="checkbox"/> No <input checked="" type="checkbox"/>  Window replacements?  Yes <input type="checkbox"/> No <input type="checkbox"/></p> <p>39. Endangered?    Yes <input type="checkbox"/> No <input checked="" type="checkbox"/>  By What?</p> <p>40. Visible from Public Road?  Yes <input checked="" type="checkbox"/> No <input type="checkbox"/></p> <p>41. Distance from and frontage on road  10 feet</p>
---	--	--

42. Further Description of Important Features	The facade has a recessed central entry with glass show windows on each side. A metal shed awning runs the length of the front on the first floor. The second story has two pair of 1/1 doubly hung windows. The roofline features brick dentals and a stepped cornice.	See Continuation Sheet <input type="checkbox"/>
43. History and Significance		See Continuation Sheet <input checked="" type="checkbox"/>

44. Description of Environment and Outbuildings downtown commercial	See Continuation Sheet <input type="checkbox"/>	46. Prepared By Steven and Mary Aue Mitchell.
45. Sources of Information	See Continuation Sheet <input type="checkbox"/>	Organization for the City of Moberly
		48. Date November 5, 2006
		49. Revision Date(s)



## Architectural/Historic Inventory Form

Continuation Sheet

*Moberly, Randolph County, Architectural/Historic Survey*

December 2006

Inventory Form No. 41

- 43. 1917 Soda Grill
- 1930 Poindexter Stores
- 1947 Don's Bootery
- 1992 Eagle Travel
- 1994 Terri's Canine Creations
- 1999 S & D Enterprises (copy shop)





# Architectural/Historic Inventory Form

1. No. 43		4. Present Name(s) AG Edwards	
2. County Randolph			
3. Location of Negatives Missouri SHPO		5. Other Name(s) Johnson Millinery Shop Building	
6. Specific Location Township Range Section If City or Town, Street Address 421 W. Reed		16. Thematic Category	
7. City or Town If Rural, Township and Vicinity Moberly		17. Date(s) or Period of Significance circa 1880; 1941	
8. Site Plan with North Arrow See Continuation Sheet <input type="checkbox"/>		18. Style or Design one-part commercial block	
9. UTM Coordinate(s)		19. Architect or Engineer	
10. Site <input type="checkbox"/> Structure <input type="checkbox"/> Building <input checked="" type="checkbox"/> Object <input type="checkbox"/>		20. Contractor or Builder	
11. On National Register? Yes <input type="checkbox"/> No <input checked="" type="checkbox"/>		21. Original Use, if apparent commercial	
12. Is It Eligible? Yes <input type="checkbox"/> No <input type="checkbox"/>		22. Present Use commercial	
13. Part of Established Historic District Yes <input type="checkbox"/> No <input checked="" type="checkbox"/>		23. Owership Public <input type="checkbox"/> Private <input checked="" type="checkbox"/>	
14. District Potential Yes <input type="checkbox"/> No <input type="checkbox"/>		24. Owner's Name and Address, if known	
15. Name of Established District, if applicable		25. Open to Public Yes <input type="checkbox"/> No <input checked="" type="checkbox"/>	
		26. Local Contact Person or Organization Gary Edwards City Manager City of Moberly	
		27. Other Surveys in which included	
		28. Number of Stories 1	
		29. Basement Yes <input checked="" type="checkbox"/> No <input type="checkbox"/>	
		30. Foundation Material concrete	
		31. Wall Construction brick	
		32. Roof Type and Material flat, asphalt	
		33. Number of Bays Front 4 Side	
		34. Wall Treatment brick and metal siding	
		35. Plan Shape rectangular	
		36. Changes (explain in #42) Addition <input type="checkbox"/> Altered <input checked="" type="checkbox"/> Moved <input type="checkbox"/>	
		37. Condition Interior Exterior good	
		38. Preservation underway? Yes <input type="checkbox"/> No <input checked="" type="checkbox"/> Window replacements? Yes <input type="checkbox"/> No <input type="checkbox"/>	
		39. Endangered? Yes <input type="checkbox"/> No <input checked="" type="checkbox"/> By What?	
		40. Visible from Public Road? Yes <input checked="" type="checkbox"/> No <input type="checkbox"/>	
		41. Distance from and frontage on road 10 feet	
42. Further Description of Important Features The facade has an offset recessed entry with store display windows on each side. There is also a large display window on the other side of the facade. The area around the windows and door have added metal edging. A hipped roof awning extends out over the windows and door. See Continuation Sheet <input type="checkbox"/>			
43. History and Significance Originally a three story building, it burned in the 1940s and the top two stories were removed.  See Continuation Sheet <input checked="" type="checkbox"/>			
44. Description of Environment and Outbuildings downtown commercial		46. Prepared By Steven and Mary Aue Mitchell.	
45. Sources of Information Susan Hall		Organization for the City of Moberly	
		48. Date November 5, 2006	
		49. Revision Date(s)	



## Architectural/Historic Inventory Form

Continuation Sheet

*Moberly, Randolph County, Architectural/Historic Survey*

December 2006

Inventory Form No. 43

43. 1882: J N Taylor pianos and caskets

R M Johnson Store

1902: The Commercial Club Shaving Parlors

1910: Moberly Beauty Parlor

1910: Randolph Music Company

sometime after 1910, purchased by Mrs. R.M. Johnston as a millinery shop

1926: Dr Walter and Dr Margaret Kelly (upstairs)

1937: The store was remodeled and the lower floor was divided into two stores. The Reed Street stairway on the east side of the building was abandoned and the entrance to the second floor was on 5<sup>th</sup> Street.

1941: Blattner – Quarles

1941: After a devastating fire, the upper two stories were removed

August 1941: Johnson-Sandford

1944: Mrs. Will Sandford sold to J.M. Smith, who continued as women's clothing under his name

1945: Fashion Corner

1987: Mam'selle (women's clothing)

1995: A G Edwards (investments)



Source: *A Pictorial History of Moberly, Missouri*, p. 84.



Missouri State Historic Preservation Office, P.O. Box 176, Jefferson City, MO 65102

## Architectural/Historic Inventory Form

Continuation Sheet

*Moberly, Randolph County, Architectural/Historic Survey*

December 2006

Inventory Form No. 43





[illegible]

## Architectural/Historic Inventory Form

Continuation Sheet

*Moberly, Randolph County, Architectural/Historic Survey*

December 2006

Inventory Form No. 42

43, 1902 Daily and Semi-Weekly Democrat

1905-1920 Democrat Publishing

1927 Dunivent Shoe Repair

1929-1931 Goetze Music Company

1932 vacant

1936 O J Meyer Jewelry

1940-1960 Colliers Women's Clothes

1962-1974 Oliver Slaughter Shop

1975-1977 Berry Box , Robert and Sue Stanberry

1978-1979 Sound Experience (music store)

1980-1991 Merle Norman

1996-present DeWeese Photography







1. No. 81	4. Present Name(s) D & S Army Surplus
2. County Randolph	
3. Location of Negatives Missouri SHPO	5. Other Name(s) C.P. Beatty Wallpaper, Glass and Paint

<p>6. Specific Location  Township                  Range  Section  If City or Town, Street Address  501 W. Reed</p> <p>7. City or Town  If Rural, Township and Vicinity  Moberly</p> <p>8. Site Plan with North Arrow  See Continuation Sheet <input type="checkbox"/></p> <p>9. UTM Coordinate(s)</p> <p>10. Site <input type="checkbox"/>                  Structure <input type="checkbox"/>  Building <input checked="" type="checkbox"/>      Object <input type="checkbox"/></p> <p>11. On National Register? Yes <input type="checkbox"/>  No <input checked="" type="checkbox"/></p> <p>12. Is It Eligible?    Yes <input type="checkbox"/>  No <input type="checkbox"/></p> <p>13. Part of Established Historic District  Yes <input type="checkbox"/> No <input checked="" type="checkbox"/></p> <p>14. District Potential    Yes <input checked="" type="checkbox"/> No <input type="checkbox"/></p> <p>15. Name of Established District, if  applicable</p>	<p>16. Thematic Category</p> <p>17. Date(s) or Period of Significance  circa 1890</p> <p>18. Style or Design  Queen Anne</p> <p>19. Architect or Engineer</p> <p>20. Contractor or Builder</p> <p>21. Original Use, if apparent  commercial</p> <p>22. Present Use  commercial</p> <p>23. Owership    Public <input type="checkbox"/>    Private <input checked="" type="checkbox"/></p> <p>24. Owner's Name and Address, if known</p> <p>25. Open to Public    Yes <input type="checkbox"/> No <input type="checkbox"/></p> <p>26. Local Contact Person or Organization  Gary Edwards  City Manager  City of Moberly</p> <p>27. Other Surveys in which included</p>	<p>28. Number of Stories  2</p> <p>29. Basement    Yes <input checked="" type="checkbox"/>    No <input type="checkbox"/></p> <p>30. Foundation Material  concrete</p> <p>31. Wall Construction  brick</p> <p>32. Roof Type and Material  flat, asphalt</p> <p>33. Number of Bays  Front 2 Side</p> <p>34. Wall Treatment  brick</p> <p>35. Plan Shape  rectangular</p> <p>36. Changes (explain in #42)  Addition <input type="checkbox"/>  Altered <input checked="" type="checkbox"/>  Moved <input type="checkbox"/></p> <p>37. Condition                  Interior  Exterior good</p> <p>38. Preservation underway?  Yes <input type="checkbox"/> No <input checked="" type="checkbox"/>  Window replacements?  Yes <input checked="" type="checkbox"/> No <input type="checkbox"/></p> <p>39. Endangered?    Yes <input type="checkbox"/> No <input checked="" type="checkbox"/>  By What?</p> <p>40. Visible from Public Road?  Yes <input checked="" type="checkbox"/> No <input type="checkbox"/></p> <p>41. Distance from and frontage on road  15 feet</p>
---	--	--

<p>42. Further Description of Important Features</p> <p>The facade had a central entry flanked by stationary display windows and covered by a flat metal awning. Above the awning, vertical siding covers additional windows. The second floor windows have been boarded over as have the ariel windows.</p>	<p>See Continuation Sheet <input checked="" type="checkbox"/></p>
<p>43. History and Significance</p>	<p>See Continuation Sheet <input checked="" type="checkbox"/></p>

44. Description of Environment and Outbuildings Downtown commercial.	See Continuation Sheet <input type="checkbox"/>	46. Prepared By Steven and Mary Aue Mitchell.
45. Sources of Information	See Continuation Sheet <input type="checkbox"/>	Organization for the City of Moberly
		48. Date November 5, 2006
		49. Revision Date(s)

## Architectural/Historic Inventory Form

Continuation Sheet

*Moberly, Randolph County, Architectural/Historic Survey*

December 2006

Inventory Form No. 81

42. Decorative brick work and wooden dentils adorn the roofline.

43. 1884: Chester Adams Drug, Paint, Oils, Window Shades

1892: C.P. Beatty, wall paper, glass, and paint

1902: Magnus Drug

1919: Park Pharmacy

1965: Beauchamp Store

1968: Public Finance

1979: Berry Box

1983: Miller's Tobacco Store

1984: Book Worm

1985: Jean Alley

1988: Family Affair

1991: Morningstar Books & More

Sunflower Station

D & S Army Surplus









[illegible]

## **Architectural/Historic Inventory Form**

Continuation Sheet

*Moberly, Randolph County, Architectural/Historic Survey*

December 2006

Inventory Form No. 56

- 43. 1913: Robert C. Piggs Grocery
- 1917: R.D. Wales
- 1919: Emporium Store (millinery)
- 1928: Marie Eurtion (millinery)
- 1932: Beauty Shop ) Mrs. Willard Rice)
- 1936: Gladys M. Brundage Beauty Shop
- 1938: Emporium Store
- 1940: Bradleys Beauty Shop
- 1945: Maes Beauty Shop
- 1951: Ione's Beauty Shop
- 1953: Bozrth
- 1956: Stork Shop
- 1964: Becraft Jewelry
- 1970: Stevens Toggery
- 1972: Thiemans Magic City Florist
- 1973: Estate Builders Show Room
- 1975: Peck's Records
- 1976: Peck's Records and Radio Shack
- 1980: Kentucky Finance
- 1996: Security Finance
- 2005: The Lunch Box.

## Architectural/Historic Inventory Form

Continuation Sheet

*Moberly, Randolph County, Architectural/Historic Survey*

December 2006

Inventory Form No. 56







[illegible]

## Architectural/Historic Inventory Form

Continuation Sheet

*Moberly, Randolph County, Architectural/Historic Survey*

December 2006

Inventory Form No. 57

43: 510 West Reed—1913: Air Dome Theater; 1917: G.A. Smith Motor Company; 1919: Overland-Moberly Motor Company; 1960: Ben Franklin, and Clothing Corral (women's clothing); 1986: Maurice's. Smith's was a Studebaker dealership and stored cars on the second floor. The floor beams are 2" by 12", on a 4" center. A car elevator was located in adjacent building (which had the same owner), taken to the second floor, and driven into the 510 side. This was apparently the only access to the upstairs of 510.





1. No. 55  2. County Randolph  3. Location of Negatives Missouri SHPO		4. Present Name(s) Bouquet Shop  5. Other Name(s) Harry W. Thomas Dry Cleaning Building	
6. Specific Location Township                  Range Section If City or Town, Street Address 513 W. Reed  7. City or Town If Rural, Township and Vicinity Moberly  8. Site Plan with North Arrow See Continuation Sheet <input type="checkbox"/>  9. UTM Coordinate(s)  10. Site <input type="checkbox"/> Structure <input type="checkbox"/> Building <input checked="" type="checkbox"/> Object <input type="checkbox"/>  11. On National Register? Yes <input type="checkbox"/> No <input checked="" type="checkbox"/> 12. Is It Eligible? Yes <input type="checkbox"/> No <input type="checkbox"/> 13. Part of Established Historic District Yes <input type="checkbox"/> No <input checked="" type="checkbox"/> 14. District Potential Yes <input type="checkbox"/> No <input type="checkbox"/>  15. Name of Established District, if applicable		16. Thematic Category  17. Date(s) or Period of Significance circa 1900  18. Style or Design two-part commercial block  19. Architect or Engineer  20. Contractor or Builder  21. Original Use, if apparent commercial  22. Present Use commerical  23. Owership Public <input type="checkbox"/> Private <input checked="" type="checkbox"/>  24. Owner's Name and Address, if known          25. Open to Public Yes <input type="checkbox"/> No <input checked="" type="checkbox"/>  26. Local Contact Person or Organization Gary Edwards City Manager City of Moberly 27. Other Surveys in which included	
28. Number of Stories 2 29. Basement Yes <input checked="" type="checkbox"/> No <input type="checkbox"/>  30. Foundation Material concrete 31. Wall Construction brick 32. Roof Type and Material flat, asphalt 33. Number of Bays Front 3 Side 1  34. Wall Treatment brick and siding 35. Plan Shape rectangular 36. Changes (explain in #42) Addition <input type="checkbox"/> Altered <input checked="" type="checkbox"/> Moved <input type="checkbox"/>  37. Condition Interior Exterior good  38. Preservation underway? Yes <input type="checkbox"/> No <input checked="" type="checkbox"/> Window replacements? Yes <input checked="" type="checkbox"/> No <input type="checkbox"/>  39. Endangered? Yes <input type="checkbox"/> No <input checked="" type="checkbox"/> By What?  40. Visible from Public Road? Yes <input checked="" type="checkbox"/> No <input type="checkbox"/>  41. Distance from and frontage on road 10 feet			
42. Further Description of Important Features The facade has as single recessed entry with display windows on each side. The first floor has siding around the windows and door. The second flooor has four evenly spaced 1/1 double hung windows with lug sills. The roofline has decorative brick work. <div style="text-align: right;">See Continuation Sheet <input type="checkbox"/></div> 43. History and Significance     <div style="text-align: right;">See Continuation Sheet <input checked="" type="checkbox"/></div>			
44. Description of Environment and Outbuildings downtown commercial   <div style="text-align: right;">See Continuation Sheet <input type="checkbox"/></div> 45. Sources of Information Susan Hall   <div style="text-align: right;">See Continuation Sheet <input type="checkbox"/></div>		46. Prepared By Steven and Mary Aue Mitchell. <hr/> Organization for the City of Moberly <hr/> 48. Date November 5, 2006 <hr/> 49. Revision Date(s)	



## **Architectural/Historic Inventory Form**

Continuation Sheet

*Moberly, Randolph County, Architectural/Historic Survey*

December 2006

Inventory Form No. 55

- 43. 1900: William P. Sparrow, optician
- 1909: William P. Vandegrift, Plumbing and Heating
- 1913: Iris W. Owings, Confectionary
- 1915: H.W. Thomas Dry Cleaning
- 1917: E.V. Merck, Merchant Tailors and Cleaners
- 1923: Harry Thomas, Cleaners
- 1932: Kroger Grocery and Bakery
- 1948: Carlson's Office Furniture
- 1959: Bellas Hess Catalog Store
- 1973: The Craft Store
- 1984: Sam's Prescriptions
- 1993: Stooges
- 2005: Bouquet Shop

## Architectural/Historic Inventory Form

Continuation Sheet

*Moberly, Randolph County, Architectural/Historic Survey*

December 2006

Inventory Form No. 55





1. No. 58 2. County Randolph 3. Location of Negatives Missouri SHPO					
4. Present Name(s) American Country, and World Finance Corporation Loans  5. Other Name(s) T.W. Kamp's Jewelry Company Building [preferred]					
6. Specific Location Township          Range Section If City or Town, Street Address 514-516 W. Reed		16. Thematic Category  17. Date(s) or Period of Significance circa 1895  18. Style or Design two-part commercial block  19. Architect or Engineer  20. Contractor or Builder  21. Original Use, if apparent commecial  22. Present Use commercial  23. Owership Public <input type="checkbox"/> Private <input checked="" type="checkbox"/>  24. Owner's Name and Address, if known		28. Number of Stories 2 29. Basement Yes <input checked="" type="checkbox"/> No <input type="checkbox"/>  30. Foundation Material concrete 31. Wall Construction brick 32. Roof Type and Material flat, asphalt 33. Number of Bays Front 6 Side  34. Wall Treatment brick 35. Plan Shape rectangular 36. Changes (explain in #42) Addition <input type="checkbox"/> Altered <input checked="" type="checkbox"/> Moved <input type="checkbox"/>  37. Condition Interior Exterior good  38. Preservation underway? Yes <input type="checkbox"/> No <input checked="" type="checkbox"/> Window replacements? Yes <input checked="" type="checkbox"/> No <input type="checkbox"/>  39. Endangered? Yes <input type="checkbox"/> No <input checked="" type="checkbox"/> By What?  40. Visible from Public Road? Yes <input checked="" type="checkbox"/> No <input type="checkbox"/>  41. Distance from and frontage on road 10 feet	
7. City or Town If Rural, Township and Vicinity Moberly  8. Site Plan with North Arrow See Continuation Sheet <input type="checkbox"/>  9. UTM Coordinate(s)  10. Site <input type="checkbox"/> Structure <input type="checkbox"/> Building <input checked="" type="checkbox"/> Object <input type="checkbox"/>  11. On National Register? Yes <input type="checkbox"/> No <input checked="" type="checkbox"/> 12. Is It Eligible? Yes <input type="checkbox"/> No <input checked="" type="checkbox"/> 13. Part of Established Historic District Yes <input type="checkbox"/> No <input checked="" type="checkbox"/> 14. District Potential Yes <input checked="" type="checkbox"/> No <input type="checkbox"/>  15. Name of Established District, if applicable					
42. Further Description of Important Features The facade has a corner entry, 3 picture windows, a second entry and a recessed entry with store windows on each side. The second floor has eight windows with decorative brick work. The roof has decorative brick work and a pediment.  <div style="text-align: right;">See Continuation Sheet <input type="checkbox"/></div> 43. History and Significance   <div style="text-align: right;">See Continuation Sheet <input checked="" type="checkbox"/></div>					
44. Description of Environment and Outbuildings downtown commercial   <div style="text-align: right;">See Continuation Sheet <input type="checkbox"/></div>			46. Prepared By Steven and Mary Aue Mitchell. <hr/> Organization for the City of Moberly <hr/> 48. Date November 5, 2006 <hr/> 49. Revision Date(s)		
45. Sources of Information Susan Hall   <div style="text-align: right;">See Continuation Sheet <input type="checkbox"/></div>					



## Architectural/Historic Inventory Form

Continuation Sheet

*Moberly, Randolph County, Architectural/Historic Survey*

December 2006

Inventory Form No. 58

43. 514 storefront: 1895: Stevenson Memorials  
1993: Moberly Sewing Center  
2001: Forever Treasures  
2002: American Country
- 516 storefront: 1929: McKittrick & Son Meat Market  
1931: Wegener Sales Company (household appliances)  
1932: A. Davis Grocery and Meat  
1936 Wegeners Radio  
1939: T.W. Kamp Jewelry Company [building owned by S.C. Stevenson  
Monument Works]  
1971: C.E. Sterrett Jewelry  
1999: World Finance Corporation, Loans





1. No. 59	4. Present Name(s) Moberly Antique Mall
2. County Randolph	
3. Location of Negatives Missouri SHPO	5. Other Name(s) Blattner's Fashion Building [preferred]

<p>6. Specific Location  Township                      Range  Section  If City or Town, Street Address  W. Reed</p> <p>7. City or Town  If Rural, Township and Vicinity  Moberly</p> <p>8. Site Plan with North Arrow  See Continuation Sheet <input type="checkbox"/></p> <p>9. UTM Coordinate(s)</p> <p>10. Site <input type="checkbox"/>                      Structure <input type="checkbox"/>  Building <input checked="" type="checkbox"/>                      Object <input type="checkbox"/></p> <p>11. On National Register? Yes <input type="checkbox"/>  No <input checked="" type="checkbox"/></p> <p>12. Is It Eligible? Yes <input type="checkbox"/>  No <input type="checkbox"/></p> <p>13. Part of Established Historic District  Yes <input type="checkbox"/> No <input checked="" type="checkbox"/></p> <p>14. District Potential Yes <input checked="" type="checkbox"/> No <input type="checkbox"/></p> <p>15. Name of Established District, if  applicable</p>	<p>16. Thematic Category</p> <p>17. Date(s) or Period of Significance  circa 1927</p> <p>18. Style or Design  two-part commercial block</p> <p>19. Architect or Engineer</p> <p>20. Contractor or Builder</p> <p>21. Original Use, if apparent  commercial</p> <p>22. Present Use  commercial</p> <p>23. Owership Public <input type="checkbox"/> Private <input checked="" type="checkbox"/></p> <p>24. Owner's Name and Address, if known</p> <p>25. Open to Public Yes <input checked="" type="checkbox"/> No <input type="checkbox"/></p> <p>26. Local Contact Person or Organization  Gary Edwards  City Manager  City of Moberly</p> <p>27. Other Surveys in which included</p>	<p>28. Number of Stories  2</p> <p>29. Basement Yes <input checked="" type="checkbox"/> No <input type="checkbox"/></p> <p>30. Foundation Material  concrete</p> <p>31. Wall Construction  brick</p> <p>32. Roof Type and Material  flat, asphalt</p> <p>33. Number of Bays  Front 3 Side</p> <p>34. Wall Treatment  brick</p> <p>35. Plan Shape  rectangular</p> <p>36. Changes (explain in #42)  Addition <input type="checkbox"/>  Altered <input type="checkbox"/>  Moved <input type="checkbox"/></p> <p>37. Condition Interior good  Exterior good</p> <p>38. Preservation underway?  Yes <input type="checkbox"/> No <input checked="" type="checkbox"/>  Window replacements?  Yes <input type="checkbox"/> No <input type="checkbox"/></p> <p>39. Endangered? Yes <input type="checkbox"/> No <input checked="" type="checkbox"/>  By What?</p> <p>40. Visible from Public Road?  Yes <input checked="" type="checkbox"/> No <input type="checkbox"/></p> <p>41. Distance from and frontage on road  10 feet</p>
---	---	---

<p>42. Further Description of Important Features</p> <p>The facade has a central recessed entry with glass display windows on each side. The second floor has three 1/1 double hung windows each having a metal awning.</p> <p style="text-align: right;">See Continuation Sheet <input type="checkbox"/></p>	
<p>43. History and Significance</p> <p>1927 HW Thomas Cleaners, 1967 Blattner's Fashion, 2000 Connie's Discount and Variety, 2003 Moberly Antique Mall.</p> <p style="text-align: right;">See Continuation Sheet <input type="checkbox"/></p>	

44. Description of Environment and Outbuildings downtown commercial	See Continuation Sheet <input type="checkbox"/>	46. Prepared By Steven and Mary Aue Mitchell.
45. Sources of Information	See Continuation Sheet <input type="checkbox"/>	Organization for the City of Moberly
		48. Date November 5, 2006
		49. Revision Date(s)



## Architectural/Historic Inventory Form

Continuation Sheet

*Moberly, Randolph County, Architectural/Historic Survey*

December 2006

Inventory Form No. 59





DANS



Moberly  
**Antique Mall**

- Antiques
- Collectibles
- Gifts

**SALE  
SALE  
SALE**

**SALE  
SALE  
SALE**

Moberly  
**Antique Mall**

**ANTIQU**

**POO  
ALL**

1. No. 60	4. Present Name(s) D.J.'s Home Recreation Center
2. County Randolph	
3. Location of Negatives Missouri SHPO	5. Other Name(s)

<p>6. Specific Location  Township                      Range  Section  If City or Town, Street Address  W. Reed</p> <p>7. City or Town  If Rural, Township and Vicinity  Moberly</p> <p>8. Site Plan with North Arrow  See Continuation Sheet <input type="checkbox"/></p> <p>9. UTM Coordinate(s)</p> <p>10. Site <input type="checkbox"/>                      Structure <input type="checkbox"/>  Building <input checked="" type="checkbox"/>                      Object <input type="checkbox"/></p> <p>11. On National Register? Yes <input type="checkbox"/>  No <input checked="" type="checkbox"/></p> <p>12. Is It Eligible? Yes <input type="checkbox"/>  No <input type="checkbox"/></p> <p>13. Part of Established Historic District  Yes <input type="checkbox"/> No <input checked="" type="checkbox"/></p> <p>14. District Potential Yes <input checked="" type="checkbox"/> No <input type="checkbox"/></p> <p>15. Name of Established District, if applicable</p>	<p>16. Thematic Category</p> <p>17. Date(s) or Period of Significance  1930</p> <p>18. Style or Design  one-part commercial block</p> <p>19. Architect or Engineer</p> <p>20. Contractor or Builder</p> <p>21. Original Use, if apparent  commercial</p> <p>22. Present Use  commercial</p> <p>23. Owership Public <input type="checkbox"/> Private <input checked="" type="checkbox"/></p> <p>24. Owner's Name and Address, if known</p> <p>25. Open to Public Yes <input type="checkbox"/> No <input checked="" type="checkbox"/></p> <p>26. Local Contact Person or Organization  Gary Edwards  City Manager  City of Moberly</p> <p>27. Other Surveys in which included</p>	<p>28. Number of Stories  1</p> <p>29. Basement Yes <input checked="" type="checkbox"/> No <input type="checkbox"/></p> <p>30. Foundation Material  concrete</p> <p>31. Wall Construction  brick</p> <p>32. Roof Type and Material  flat, asphalt</p> <p>33. Number of Bays  Front 1 Side</p> <p>34. Wall Treatment  brick</p> <p>35. Plan Shape  rectangular</p> <p>36. Changes (explain in #42)  Addition <input type="checkbox"/>  Altered <input checked="" type="checkbox"/>  Moved <input type="checkbox"/></p> <p>37. Condition Interior  Exterior good</p> <p>38. Preservation underway?  Yes <input type="checkbox"/> No <input checked="" type="checkbox"/>  Window replacements?  Yes <input checked="" type="checkbox"/> No <input type="checkbox"/></p> <p>39. Endangered? Yes <input type="checkbox"/> No <input checked="" type="checkbox"/>  By What?</p> <p>40. Visible from Public Road?  Yes <input checked="" type="checkbox"/> No <input type="checkbox"/></p> <p>41. Distance from and frontage on road  10 feet</p>
--	---	--

<p>42. Further Description of Important Features</p> <p>The facade features two large plateglass windows and no entry. The windows appear to be replacements and entry appears to be through one of the buildings next door. The roofline has a pedimented cornice.</p>	<p>See Continuation Sheet <input type="checkbox"/></p>
<p>43. History and Significance</p>	<p>See Continuation Sheet <input checked="" type="checkbox"/></p>

44. Description of Environment and Outbuildings downtown commercial	See Continuation Sheet <input type="checkbox"/>	46. Prepared By Steven and Mary Aue Mitchell.
45. Sources of Information	See Continuation Sheet <input type="checkbox"/>	Organization for the City of Moberly
		48. Date November 5, 2006
		49. Revision Date(s)

## Architectural/Historic Inventory Form

Continuation Sheet

*Moberly, Randolph County, Architectural/Historic Survey*

December 2006

Inventory Form No. 60

43. This building is accessible through Magic City Pawn (see form #61) and is probably contemporary with that building.





**SALE!**

Monterey  
**Antique Mall**

Antiques  
Antique Mall

Coca-Cola

**D.J.'s**  
HOME RECREATION  
CENTER



**POOL TABLES**  
**BILLIARD SUPPLIES**

**D.J.'s Home Recreation Center**  
**AMF**  
**PLAYMASTER**

**BUY  
★  
SELL  
★  
TRADE**

• **CONFIDENTIAL**  
• **CONVENIENT**

**OPEN**

**Budweiser**



[illegible]

## Architectural/Historic Inventory Form

Continuation Sheet

*Moberly, Randolph County, Architectural/Historic Survey*

December 2006

Inventory Form No. 61

43. At an unspecified date, the small frame building behind the commercial front (the roofline and centered chimney are just visible in the photograph, above the commercial block) was the BeeHive, a cafe or diner for which Bess Carr was the cook. Circa 1945, which was probably when the one-part commercial block was added to the house, to 1968, it was Tuggle's Toggery. From 1969 to 1979, it was Lindy's Wallpaper and Paint, and in 1979 it was World of Color. By 1986, it was Treasure Chest Gift Shoppe. It has also housed a ceramic shop owned by Mary Bryant Yocum. Currently it is Magic City Pawn and D.J. Home Recreation Center (accessible through the pawn shop).





1. No. 48	4. Present Name(s) Kids N Church
2. County Randolph	
3. Location of Negatives Missouri SHPO	5. Other Name(s) Patterson's

<p>6. Specific Location  Township                      Range  Section  If City or Town, Street Address  526-528 W. Reed</p> <p>7. City or Town  If Rural, Township and Vicinity  Moberly</p> <p>8. Site Plan with North Arrow  See Continuation Sheet <input type="checkbox"/></p> <p>9. UTM Coordinate(s)</p> <p>10. Site <input type="checkbox"/>                      Structure <input type="checkbox"/>  Building <input checked="" type="checkbox"/>                      Object <input type="checkbox"/></p> <p>11. On National Register? Yes <input type="checkbox"/>  No <input checked="" type="checkbox"/></p> <p>12. Is It Eligible? Yes <input checked="" type="checkbox"/>  No <input type="checkbox"/></p> <p>13. Part of Established Historic District  Yes <input type="checkbox"/> No <input checked="" type="checkbox"/></p> <p>14. District Potential Yes <input checked="" type="checkbox"/> No <input type="checkbox"/></p> <p>15. Name of Established District, if  applicable</p>	<p>16. Thematic Category</p> <p>17. Date(s) or Period of Significance  1948</p> <p>18. Style or Design  two-part commercial block</p> <p>19. Architect or Engineer</p> <p>20. Contractor or Builder</p> <p>21. Original Use, if apparent  commercial</p> <p>22. Present Use  commercial</p> <p>23. Owership Public <input type="checkbox"/> Private <input checked="" type="checkbox"/></p> <p>24. Owner's Name and Address, if known</p> <p>25. Open to Public Yes <input type="checkbox"/> No <input checked="" type="checkbox"/></p> <p>26. Local Contact Person or Organization  Gary Edwards  City Manager  City of Moberly</p> <p>27. Other Surveys in which included</p>	<p>28. Number of Stories  2</p> <p>29. Basement Yes <input type="checkbox"/> No <input checked="" type="checkbox"/></p> <p>30. Foundation Material  concrete</p> <p>31. Wall Construction  concrete</p> <p>32. Roof Type and Material  fat asphalt</p> <p>33. Number of Bays  Front 5 Side</p> <p>34. Wall Treatment  brick and glass</p> <p>35. Plan Shape  irregular</p> <p>36. Changes (explain in #42)  Addition <input type="checkbox"/>  Altered <input type="checkbox"/>  Moved <input type="checkbox"/></p> <p>37. Condition Interior  Exterior excellant</p> <p>38. Preservation underway?  Yes <input type="checkbox"/> No <input checked="" type="checkbox"/>  Window replacements?  Yes <input type="checkbox"/> No <input checked="" type="checkbox"/></p> <p>39. Endangered? Yes <input type="checkbox"/> No <input checked="" type="checkbox"/>  By What?</p> <p>40. Visible from Public Road?  Yes <input checked="" type="checkbox"/> No <input type="checkbox"/></p> <p>41. Distance from and frontage on road  15 fee</p>
--	---	--

<p>42. Further Description of Important Features</p> <p>The facade has a recessed offset entry with store display windows on the side and boarded over windows on the other side. The second story had a bank of five windows and concrete plaque near the roofline.</p>	<p>See Continuation Sheet <input type="checkbox"/></p>
<p>43. History and Significance</p> <p>According to a concrete rectangular in the upper part of the facade, the building was constructed in 1948 by Will and Ruth Fleming.</p>	<p>See Continuation Sheet <input checked="" type="checkbox"/></p>

44. Description of Environment and Outbuildings downtown commercial  45. Sources of Information City directories.	See Continuation Sheet <input type="checkbox"/>	46. Prepared By Steven and Mary Aue Mitchell.
		Organization for the City of Moberly
	See Continuation Sheet <input type="checkbox"/>	48. Date November 5, 2006
		49. Revision Date(s)



## Architectural/Historic Inventory Form

Continuation Sheet

*Moberly, Randolph County, Architectural/Historic Survey*

December 2006

Inventory Form No. 48

43. Constructed in 1947 and 1948, the building first and longest term occupant was Patterson's, a department store, which opened on May 13, 1948, and closed in 1983. A fire damaged the interior in February 1977. In 1987, the building housed Office Mart, and, in 1991, the Downtown Athletic Club. Another fire in December 1990 also damaged the interior.



Source: *100<sup>th</sup> Anniversary History*, p. 294.

Missouri State Historic Preservation Office, P.O. Box 176, Jefferson City, MO 65102

## Architectural/Historic Inventory Form

Continuation Sheet

*Moberly, Randolph County, Architectural/Historic Survey*


December 2006

Inventory Form No. 48











1. No. 54 2. County Randolph 3. Location of Negatives Missouri SHPO		4. Present Name(s) J T's Variety Store  5. Other Name(s) G. H. Headbrink Building	
6. Specific Location Township     Range Section If City or Town, Street Address 531 W. Reed  7. City or Town If Rural, Township and Vicinity Moberly  8. Site Plan with North Arrow See Continuation Sheet <input type="checkbox"/>  9. UTM Coordinate(s)  10. Site <input type="checkbox"/> Structure <input type="checkbox"/> Building <input checked="" type="checkbox"/> Object <input type="checkbox"/>  11. On National Register? Yes <input type="checkbox"/> No <input checked="" type="checkbox"/> 12. Is It Eligible?    Yes <input type="checkbox"/> No <input type="checkbox"/> 13. Part of Established Historic District Yes <input type="checkbox"/> No <input checked="" type="checkbox"/> 14. District Potential    Yes <input checked="" type="checkbox"/> No <input type="checkbox"/>  15. Name of Established District, if applicable		16. Thematic Category  17. Date(s) or Period of Significance 1911  18. Style or Design two-part commercial block  19. Architect or Engineer Ludwig Abt  20. Contractor or Builder  21. Original Use, if apparent commercial  22. Present Use commercial  23. Owership    Public <input type="checkbox"/> Private <input checked="" type="checkbox"/>  24. Owner's Name and Address, if known          25. Open to Public    Yes <input type="checkbox"/> No <input checked="" type="checkbox"/>  26. Local Contact Person or Organization Gary Edwards City Manager City of Moberly 27. Other Surveys in which included	
		28. Number of Stories 2 29. Basement    Yes <input checked="" type="checkbox"/> No <input type="checkbox"/>  30. Foundation Material concrete 31. Wall Construction brick 32. Roof Type and Material flat, asphalt 33. Number of Bays Front 4 Side  34. Wall Treatment brick 35. Plan Shape rectangular 36. Changes (explain in #42) Addition <input type="checkbox"/> Altered <input type="checkbox"/> Moved <input type="checkbox"/>  37. Condition    Interior Exterior good  38. Preservation underway? Yes <input type="checkbox"/> No <input checked="" type="checkbox"/> Window replacements? Yes <input checked="" type="checkbox"/> No <input type="checkbox"/>  39. Endangered?    Yes <input type="checkbox"/> No <input checked="" type="checkbox"/> By What?  40. Visible from Public Road? Yes <input checked="" type="checkbox"/> No <input type="checkbox"/>  41. Distance from and frontage on road 10 feet	
42. Further Description of Important Features The facade has a central entry with display windows on each side and a corner entry as well. The second story has a balcony with a balistraid, a central entry and a 1/1 double hung window on each side. The windows appear to be replacements. The roofline has a cornice and pediment.   <div style="text-align: right;">See Continuation Sheet <input type="checkbox"/></div> 43. History and Significance          <div style="text-align: right;">See Continuation Sheet <input checked="" type="checkbox"/></div>			
44. Description of Environment and Outbuildings downtown commerical  <div style="text-align: right;">See Continuation Sheet <input type="checkbox"/></div> 45. Sources of Information   <div style="text-align: right;">See Continuation Sheet <input type="checkbox"/></div>		46. Prepared By Steven and Mary Aue Mitchell. <hr/> Organization for the City of Moberly <hr/> 48. Date November 5, 2006 <hr/> 49. Revision Date(s)	

## **Architectural/Historic Inventory Form**

Continuation Sheet

*Moberly, Randolph County, Architectural/Historic Survey*

December 2006

Inventory Form No. 54

43. In the 1902 city directory, G.H. Headbrink was a Wabash Railroad fireman, with his residence on Johnson Street. According to the 1905 city directory, Mrs. M.E. Stone lived at 531 West Reed Street. The current building was constructed circa 1911.

1911: Garrett H. Headbrink & Company (painters and electrical contractors, retail paint, oil, and electric supplies; Headbrink still lived on Johnson Street)

1920: Headbrink was listed as an electrician only at the Johnson Street address

1923: Headbrink's business was again at 531 West Reed

1924: Headbrink's not listed at 531 West Reed; in 1927 the city directory shows Headbrink as retired

1929: George H. Morgan & Company (wallpaper)

1941: Betsy Lou, Florist

Health Plantation

2002: Memories in Motion

2004: J.T.'s Variety


## Architectural/Historic Inventory Form

Continuation Sheet

*Moberly, Randolph County, Architectural/Historic Survey*

December 2006

Inventory Form No. 54



C.H. HEADBRINK

**JT's VARIETY STORE**  
ANTIQUES • COLLECTIBLES • FURNITURE  
HOME DECOR

531



[illegible]

## Architectural/Historic Inventory Form

Continuation Sheet

*Moberly, Randolph County, Architectural/Historic Survey*

December 2006

Inventory Form No. 53

43.

1917 Griffith and Son

½ Theta Sigma House

1920 Cunningham Cash Grocery

1923 A Davis & Son Cash Grocery

1927-1929 A. Davis & Son Cash Grocery

½ Osteroh Music studio

1932 The Food Mart Grocery

1/2 Osteroh Music studio

1936-1937 Newby Grocery

½ Osteroh Music studio

1938-1949 C G Wiseman Plumbing

½ Osteroh Music studio

1950-1953 C.G. Wiseman Plumbing (only)

1958-1970 Dowdy's Luncheonette

1976-1983 The Frame Works

1986 vacant

1990-1996 Freedom Interiors

1997 Dr Melvin Rayburn, Chiropractor

Missouri State Historic Preservation Office, P.O. Box 176, Jefferson City, MO 65102

## Architectural/Historic Inventory Form

Continuation Sheet

*Moberly, Randolph County, Architectural/Historic Survey*

December 2006

Inventory Form No. 53





**CHIROPRACT**



[illegible]

## Architectural/Historic Inventory Form

Continuation Sheet

*Moberly, Randolph County, Architectural/Historic Survey*

December 2006

Inventory Form No. 52

43.

1919 W.F. Mangus Drugs  
1920 Jared Palmetier Dept Store and Weber Ice Cream  
1924 Mrs. A. F. Levan Millinery  
1927-1920 vacant  
1932 The Becher Co – Radio Supply  
    ½ Myrtle Markland Beauty Shop  
1938 The Becker Company  
    ½ Young Hazel Beauty Shop  
1938-1951 Ray Boots Radio & Appliance  
    ½ Modernistic Beauty Shop  
1956-1958 Boots Philco and Radio Appliance  
    ½ Betty Lou's Beauty Shop  
1960 Radio and Appliance  
    1/2 Jones Beauty Shop  
1960 Radio and Appliance  
    ½ Belle's Beauty Shop  
1962 Geo Pitts radio & Appliance  
    ½ Belle's Beauty Shop  
1963-1968 Arts Furniture & Appliance  
    ½ Belle's Beauty Shop  
1972 Fabric Place Fabric Center  
1978-1982 Court's Book Store  
1983 vacant  
1984 Waterbeds Plus  
1985 Freedom Interiors  
1988 Moberly College of Hair Design  
1997 vacant  
2001 Common Folk  
2002 Cleetons Variety  
2004 Home Sweet Home (used clothing)  
2005 Whimsical Gardens

## Architectural/Historic Inventory Form

Continuation Sheet

*Moberly, Randolph County, Architectural/Historic Survey*

December 2006

Inventory Form No. 52







1. No. 49	4. Present Name(s) Destiny Center
2. County Randolph	
3. Location of Negatives Missouri SHPO	5. Other Name(s) Kroger

<p>6. Specific Location  Township                      Range  Section  If City or Town, Street Address  530-532 W. Reed Street</p> <p>7. City or Town  If Rural, Township and Vicinity  Moberly</p> <p>8. Site Plan with North Arrow  See Continuation Sheet <input type="checkbox"/></p> <p>9. UTM Coordinate(s)</p> <p>10. Site <input type="checkbox"/>                      Structure <input type="checkbox"/>  Building <input checked="" type="checkbox"/>                      Object <input type="checkbox"/></p> <p>11. On National Register? Yes <input type="checkbox"/>  No <input checked="" type="checkbox"/></p> <p>12. Is It Eligible? Yes <input checked="" type="checkbox"/>  No <input type="checkbox"/></p> <p>13. Part of Established Historic District  Yes <input type="checkbox"/> No <input checked="" type="checkbox"/></p> <p>14. District Potential Yes <input checked="" type="checkbox"/> No <input type="checkbox"/></p> <p>15. Name of Established District, if applicable</p>	<p>16. Thematic Category</p> <p>17. Date(s) or Period of Significance  1951</p> <p>18. Style or Design  two-part commercial block</p> <p>19. Architect or Engineer</p> <p>20. Contractor or Builder</p> <p>21. Original Use, if apparent  school</p> <p>22. Present Use</p> <p>23. Owership Public <input checked="" type="checkbox"/> Private <input type="checkbox"/></p> <p>24. Owner's Name and Address, if known</p> <p>25. Open to Public Yes <input checked="" type="checkbox"/> No <input type="checkbox"/></p> <p>26. Local Contact Person or Organization  Gary Edwards  City Manager  City of Moberly</p> <p>27. Other Surveys in which included</p>	<p>28. Number of Stories  2</p> <p>29. Basement Yes <input checked="" type="checkbox"/> No <input type="checkbox"/></p> <p>30. Foundation Material  concrete</p> <p>31. Wall Construction  concrete</p> <p>32. Roof Type and Material  flat, asphalt</p> <p>33. Number of Bays  Front 11 Side</p> <p>34. Wall Treatment  brick</p> <p>35. Plan Shape  rectangular</p> <p>36. Changes (explain in #42)  Addition <input type="checkbox"/>  Altered <input type="checkbox"/>  Moved <input type="checkbox"/></p> <p>37. Condition Interior  Exterior good</p> <p>38. Preservation underway?  Yes <input type="checkbox"/> No <input checked="" type="checkbox"/>  Window replacements?  Yes <input type="checkbox"/> No <input type="checkbox"/></p> <p>39. Endangered? Yes <input type="checkbox"/> No <input checked="" type="checkbox"/>  By What?</p> <p>40. Visible from Public Road?  Yes <input checked="" type="checkbox"/> No <input type="checkbox"/></p> <p>41. Distance from and frontage on road  20 feet</p>
--	---	--

<p>42. Further Description of Important Features</p> <p>The facade has an offset recessed entry with store front windows on one side. Beyond the windows is a bank of four showroom windows. The second floor has a bank of four pairs of windows and a concrete plaque near the roofline.</p>	<p>See Continuation Sheet <input type="checkbox"/></p>
<p>43. History and Significance</p> <p>According to a concrete rectangle located in the upper portion of the facade, the building was constructed in 1951 for Dr. J. Will and Mary Louis Fleming.</p>	<p>See Continuation Sheet <input checked="" type="checkbox"/></p>

44. Description of Environment and Outbuildings downtown commercial	See Continuation Sheet <input type="checkbox"/>	46. Prepared By Steven and Mary Aue Mitchell.
45. Sources of Information City directories.	See Continuation Sheet <input type="checkbox"/>	Organization for the City of Moberly
		48. Date November 5, 2006
		49. Revision Date(s)

## Architectural/Historic Inventory Form

Continuation Sheet

*Moberly, Randolph County, Architectural/Historic Survey*

December 2006

Inventory Form No. 49

43. The first occupant of the building (1953 city directory) was a Kroger grocery store. By 1980, the occupant was the Bouquet Shop.





[illegible]



## Architectural/Historic Inventory Form

Continuation Sheet

*Moberly, Randolph County, Architectural/Historic Survey*

December 2006

Inventory Form No. 50

43. Constructed in 1924 (building date inscribed in shield-shaped medallion, centered in parapet), in 1927, the 536 storefront housed Crookshank's Bakery, and the 538 storefront housed Piggly Wiggly. Upstairs, in 536½ and 538½ was Moberly Junior College. Subsequent tenants are listed below:

1929—536: Keith Baking Company

538: Piggly Wiggly/Skaggs Safeway Stores

536 ½ and 538 ½: Moberly Junior College

1932—536 and 538: Safeway Store

536 ½ and 538 ½: Lorayne Studio

1936—vacant

1938—Payton's Market

1940—536: Bart's Coffee Shop

536 and 538: A & P Food Store

536 ½: insurance agencies


1945 and 1951—vacant

1953—536: U.S. Army Recruiting

1956 and 1960—vacant

circa 1965—Missouri Power and Light Company

In 1975 and 1976, H & R Block is listed as a tenant, and in 1979, State Farm Insurance. Other insurance agencies that were tenants were Guy Wright and Larry Gibbs.



**Source:** *100<sup>th</sup> Anniversary History*, p. 282.

Missouri State Historic Preservation Office, P.O. Box 176, Jefferson City, MO 65102

## Architectural/Historic Inventory Form

Continuation Sheet

*Moberly, Randolph County, Architectural/Historic Survey*

December 2006

Inventory Form No. 50





[illegible]



## **Architectural/Historic Inventory Form**

Continuation Sheet

*Moberly, Randolph County, Architectural/Historic Survey*

December 2006

Inventory Form No. 51

43.     1923 Wiseman Brothers  
       1925 Wiseman Brothers  
             ½ Dr. J.W. Deveanay, and Dr. H.B. Hunter  
       1927-1929 Wiseman Brothers  
             ½ Gladys Wright, osteopath  
       1932 Wiseman Brothers, heating and plumbing  
             ½ Melton Porting Goods  
       1936 Wiseman Brothers, heating and plumbing  
       1938 vacant  
       1940 W.A. Sanford and company  
       1945 vacant  
       1949 Heddinghaus Hardware  
       1951 vacant  
       1956-1963 Sears Roebuck  
       1968-1970 vacant  
       1972 General Office Equipment  
       1976 Vance Photography  
       1982-2007 Hunan's Restaurant

## Architectural/Historic Inventory Form

Continuation Sheet

*Moberly, Randolph County, Architectural/Historic Survey*

December 2006

Inventory Form No. 51





1. No. 18	4. Present Name(s) Municipal Auditorium
2. County Randolph	
3. Location of Negatives Missouri SHPO	5. Other Name(s)

<p>6. Specific Location  Township                      Range  Section  If City or Town, Street Address  201 W. Rollins</p> <p>7. City or Town  If Rural, Township and Vicinity  Moberly</p> <p>8. Site Plan with North Arrow  See Continuation Sheet <input type="checkbox"/></p> <p>9. UTM Coordinate(s)</p> <p>10. Site <input type="checkbox"/>                      Structure <input type="checkbox"/>  Building <input checked="" type="checkbox"/>                      Object <input type="checkbox"/></p> <p>11. On National Register? Yes <input type="checkbox"/>  No <input checked="" type="checkbox"/></p> <p>12. Is It Eligible? Yes <input checked="" type="checkbox"/>  No <input type="checkbox"/></p> <p>13. Part of Established Historic District  Yes <input type="checkbox"/> No <input checked="" type="checkbox"/></p> <p>14. District Potential Yes <input checked="" type="checkbox"/> No <input type="checkbox"/></p> <p>15. Name of Established District, if applicable</p>	<p>16. Thematic Category</p> <p>17. Date(s) or Period of Significance  1940</p> <p>18. Style or Design  Art Moderne</p> <p>19. Architect or Engineer  Ludwig Abt, architect</p> <p>20. Contractor or Builder</p> <p>21. Original Use, if apparent  governmental</p> <p>22. Present Use  governmental</p> <p>23. Owership Public <input checked="" type="checkbox"/> Private <input type="checkbox"/></p> <p>24. Owner's Name and Address, if known</p> <p>25. Open to Public Yes <input checked="" type="checkbox"/> No <input type="checkbox"/></p> <p>26. Local Contact Person or Organization  Gary Edwards  City Manager  City of Moberly</p> <p>27. Other Surveys in which included</p>	<p>28. Number of Stories  2</p> <p>29. Basement Yes <input checked="" type="checkbox"/> No <input type="checkbox"/></p> <p>30. Foundation Material  concrete</p> <p>31. Wall Construction  concrete block</p> <p>32. Roof Type and Material  flat, asphalt</p> <p>33. Number of Bays  Front 5 Side 3</p> <p>34. Wall Treatment  brick</p> <p>35. Plan Shape  square</p> <p>36. Changes (explain in #42)  Addition <input type="checkbox"/>  Altered <input type="checkbox"/>  Moved <input type="checkbox"/></p> <p>37. Condition Interior  Exterior excellent</p> <p>38. Preservation underway?  Yes <input type="checkbox"/> No <input checked="" type="checkbox"/>  Window replacements?  Yes <input type="checkbox"/> No <input checked="" type="checkbox"/></p> <p>39. Endangered? Yes <input type="checkbox"/> No <input checked="" type="checkbox"/>  By What?</p> <p>40. Visible from Public Road?  Yes <input checked="" type="checkbox"/> No <input type="checkbox"/></p> <p>41. Distance from and frontage on road  20 feet</p>
--	--	--

<p>42. Further Description of Important Features</p> <p>The facade has a central set of three entries with a metal awning over them. To each side are sets of three windows and beyond them, a entry near each end. The second floor has matching windows and decorative brick work above it. Along the roof line are some decorative carved panels.</p>	<p>See Continuation Sheet <input type="checkbox"/></p>
<p>43. History and Significance</p>	<p>See Continuation Sheet <input checked="" type="checkbox"/></p>

44. Description of Environment and Outbuildings downtown commercial	See Continuation Sheet <input type="checkbox"/>	46. Prepared By Steven and Mary Aue Mitchell.
45. Sources of Information Moberly 100 <sup>th</sup> Anniversary History, p. 128.	See Continuation Sheet <input type="checkbox"/>	Organization for the City of Moberly
		48. Date November 5, 2006
		49. Revision Date(s)



## Architectural/Historic Inventory Form

Continuation Sheet

*Moberly, Randolph County, Architectural/Historic Survey*

December 2006

Inventory Form No. 18

43. On September 28, 1938, Moberly voters approved an \$88,000 bond issue for the construction of a municipal auditorium. Total cost of the project was \$160,000, with the federal Public Works Administration (PWA) agreeing to pay 45% of the project cost, or \$92,000. Local architect Ludwig Abt designed the building, designated PWA Project #MO-1406-F. The completed building was accepted by the city on November 18, 1940. At the dedication of the new facility, a speech by Governor Lloyd Stark was followed by music provided by Ozzie Nelson and his band. The first major performance in the auditorium, arranged by the Moberly Business and Professional Women, was by violinist David Rubinoff, on October 10, 1940. The auditorium has hosted a variety of performances and functions during its history, including City Council meetings, concerts, and high school and local college graduations. In 1955, the building was used as an armory by the National Guard. A new armory, designed by Abt and Cleavinger at a cost of \$150,000, was scheduled for completion in August 1958.





[illegible]

## Architectural/Historic Inventory Form

Continuation Sheet

*Moberly, Randolph County, Architectural/Historic Survey*

December 2006

Inventory Form No. 64

43. On May 17, 1929, the *Moberly Monitor-Index* announced that a new Masonic temple—described as an “Egyptian Temple”—would be constructed in Moberly. The new building would be shared by as many of five Masonic organizations. A new temple had been proposed over ten years earlier, but plans were deferred first because of the Great War and then because of the 1923 Wabash strike. Less than a week after the original announcement, ground was broken for the building, estimated to cost \$60,000. The building consisted of two stories and a basement, with the elevation fronting on Fourth Street fifty feet wide and the elevation fronting on Rollins 120 feet wide. The basement, or lower level, was faced in stone, with the upper stories of buff brick. The lower level included a large room that could serve as a ballroom or a dining room. The second level contained a lodge room for the Commandry and Royal Arch Masons, as well as ladies’ and men’s lounges and a men’s smoking room. The Eastern Star, Blue Lodge, and others would also use the main lodge room. On the third level was a smaller lodge room for committee meetings. Both the upper levels included mezzanines. The architect for the building was Victor T. Defoe, whose office was in Kansas City. Contractor was J.M. Haley, of Moberly. On August 15, Masonic officials from Hannibal, Trenton, Kahoka, St. Louis, and Independence, participated in the laying of the building’s cornerstone.

45. “Egyptian Temple to Be Built for Moberly Masonry,” *Moberly Monitor-Index*, May 17, 1929, p. 1; “Masons Begin Building of New Temple,” *Ibid.*, May 23, 1929, p. 1; and Ludwig Abt Collection, WHMC.







[illegible]

## Architectural/Historic Inventory Form

Continuation Sheet

Moberly, Randolph County, Architectural/Historic Survey

December 2006

Inventory Form No. 68

43. This building was constructed in 1889 (the same year as the Union Depot) as a Pacific Express Company office. In 1905, Pacific Express and American Express Company were both operating from the building. In 1915, the building was the office of Wells, Fargo & Company. During World War I, the U.S. Railway Administration assumed operation of the country's railroads and consolidated the four leading express companies—Adams; American; Wells, Fargo; and Southern, except for that portion of Southern Express that operated on the Southern Railway and the Mobile & Ohio—as American Railway Express, Inc. In March 1929, the assets of American Railway Express were transferred to the Railway Express Agency (REA), which was owned by eighty-six railroads. Shares of ownership were based on the amount of express traffic conducted over the various rail lines. In 1969, REA was sold to five of its officers and renamed REA Express. The Moberly office closed sometime in the late 1960s, probably when REA was sold. Although REA and its successor expanded its delivery options to truck and air, in November 1975, the company had been crippled by decline in business and embezzlement by its officers, and it ended operations. In 1976, the Moberly Historical and Railroad Museum acquired the building.

45. George H. Drury, "Railway Express Agency: Yesterday's Federal Express," *Trains Magazine*, June 5, 2006, <http://www.trains.com/trn/print.aspx?c=a&id=344>, accessed April 23, 2007.











1. No. 76  2. County Randolph  3. Location of Negatives Missouri SHPO	<div>             4. Present Name(s) 119 Tannehill           </div> <hr/> <div>             5. Other Name(s) Omar Bradley House #1           </div>	
6. Specific Location Township          Range Section If City or Town, Street Address 119 Tannehill  7. City or Town If Rural, Township and Vicinity Moberly  8. Site Plan with North Arrow See Continuation Sheet <input type="checkbox"/>          9. UTM Coordinate(s)          10. Site <input type="checkbox"/> Structure <input type="checkbox"/> Building <input checked="" type="checkbox"/> Object <input type="checkbox"/>  11. On National Register? Yes <input type="checkbox"/> No <input checked="" type="checkbox"/> 12. Is It Eligible? Yes <input checked="" type="checkbox"/> No <input type="checkbox"/> 13. Part of Established Historic District Yes <input type="checkbox"/> No <input checked="" type="checkbox"/> 14. District Potential Yes <input type="checkbox"/> No <input checked="" type="checkbox"/>  15. Name of Established District, if applicable	16. Thematic Category   17. Date(s) or Period of Significance circa 1900 1909 18. Style or Design no style  19. Architect or Engineer          20. Contractor or Builder          21. Original Use, if apparent residential  22. Present Use residential  23. Owership Public <input checked="" type="checkbox"/> Private <input type="checkbox"/>  24. Owner's Name and Address, if known          25. Open to Public Yes <input checked="" type="checkbox"/> No <input type="checkbox"/>  26. Local Contact Person or Organization Gary Edwards City Manager City of Moberly 27. Other Surveys in which included	28. Number of Stories 1 29. Basement Yes <input checked="" type="checkbox"/> No <input type="checkbox"/>  30. Foundation Material concrete 31. Wall Construction wood frame 32. Roof Type and Material composition shingles 33. Number of Bays Front 1 Side  34. Wall Treatment asbestos 35. Plan Shape rectangular 36. Changes (explain in #42) Addition <input type="checkbox"/> Altered <input checked="" type="checkbox"/> Moved <input type="checkbox"/>  37. Condition Interior Exterior good          38. Preservation underway? Yes <input type="checkbox"/> No <input checked="" type="checkbox"/> Window replacements? Yes <input checked="" type="checkbox"/> No <input type="checkbox"/>  39. Endangered? Yes <input type="checkbox"/> No <input checked="" type="checkbox"/> By What?  40. Visible from Public Road? Yes <input checked="" type="checkbox"/> No <input type="checkbox"/>  41. Distance from and frontage on road 10 feet
42. Further Description of Important Features A pyramid-roofed cottage with projecting front gable and corner hipped porch supported by battered columns on brick piers. The house has been sided but otherwise retains its essential form and design. <div style="text-align: right; margin-right: 100px;">See Continuation Sheet <input type="checkbox"/></div>		
43. History and Significance <div style="text-align: right; margin-right: 100px;">See Continuation Sheet <input type="checkbox"/></div>		
44. Description of Environment and Outbuildings Residential area west of downtown. <div style="text-align: right; margin-right: 100px;">See Continuation Sheet <input type="checkbox"/></div>		
45. Sources of Information <div style="text-align: right; margin-right: 100px;">See Continuation Sheet <input type="checkbox"/></div>		
		46. Prepared By Steven and Mary Aue Mitchell. Organization for the City of Moberly
		48. Date November 5, 2006
		49. Revision Date(s)

## Architectural/Historic Inventory Form

Continuation Sheet

*Moberly, Randolph County, Architectural/Historic Survey*

December 2006

Inventory Form No. 76

43. This was the first residence of Omar N. Bradley in Moberly. His mother, Elizabeth "Bessie" Hubbard Bradley, rented the house in 1908 and moved from Higbee after her husband, John Smith Bradley, a school teacher, died of pneumonia.





p

天

8





1. No. 2	4. Present Name(s) Sportmans Lounge
2. County Randolph	
3. Location of Negatives Missouri SHPO	5. Other Name(s) Thomas & Son; George Butts Paint & Wallpaper

<p>6. Specific Location  Township                      Range  Section  If City or Town, Street Address  215 N. Williams</p> <p>7. City or Town  If Rural, Township and Vicinity  Moberly</p> <p>8. Site Plan with North Arrow  See Continuation Sheet <input type="checkbox"/></p> <p>9. UTM Coordinate(s)</p> <p>10. Site <input type="checkbox"/>                      Structure <input type="checkbox"/>  Building <input checked="" type="checkbox"/>                      Object <input type="checkbox"/></p> <p>11. On National Register? Yes <input type="checkbox"/>  No <input checked="" type="checkbox"/></p> <p>12. Is It Eligible? Yes <input type="checkbox"/>  No <input type="checkbox"/></p> <p>13. Part of Established Historic District  Yes <input type="checkbox"/> No <input checked="" type="checkbox"/></p> <p>14. District Potential Yes <input checked="" type="checkbox"/> No <input type="checkbox"/></p> <p>15. Name of Established District, if  applicable</p>	<p>16. Thematic Category</p> <p>17. Date(s) or Period of Significance  circa 1895</p> <p>18. Style or Design  two-part commercial block</p> <p>19. Architect or Engineer</p> <p>20. Contractor or Builder</p> <p>21. Original Use, if apparent  Commercial</p> <p>22. Present Use  Commercial</p> <p>23. Owership Public <input type="checkbox"/> Private <input checked="" type="checkbox"/></p> <p>24. Owner's Name and Address, if known</p> <p>25. Open to Public Yes <input type="checkbox"/> No <input checked="" type="checkbox"/></p> <p>26. Local Contact Person or Organization  Gary Edwards  City Manager  City of Moberly</p> <p>27. Other Surveys in which included</p>	<p>28. Number of Stories  2</p> <p>29. Basement Yes <input checked="" type="checkbox"/> No <input type="checkbox"/></p> <p>30. Foundation Material  concrete</p> <p>31. Wall Construction  brick</p> <p>32. Roof Type and Material  flat, asphalt</p> <p>33. Number of Bays  Front 3 Side</p> <p>34. Wall Treatment  stone and brick</p> <p>35. Plan Shape  rectangular</p> <p>36. Changes (explain in #42)  Addition <input type="checkbox"/>  Altered <input checked="" type="checkbox"/>  Moved <input type="checkbox"/></p> <p>37. Condition Interior  Exterior good</p> <p>38. Preservation underway?  Yes <input type="checkbox"/> No <input checked="" type="checkbox"/>  Window replacements?  Yes <input checked="" type="checkbox"/> No <input type="checkbox"/></p> <p>39. Endangered? Yes <input type="checkbox"/> No <input checked="" type="checkbox"/>  By What?</p> <p>40. Visible from Public Road?  Yes <input checked="" type="checkbox"/> No <input type="checkbox"/></p> <p>41. Distance from and frontage on road  10 feet</p>
---	---	--

The facade features stone blocks and a central entrance; display windows are boarded over. The second floor has three windows, surmounted by a decorative cornice. The side of the building is brick, has no windows, and still shows the painted name of Thomas & Son, Blue Ribbon Harness.

### 43. History and Significance

See Continuation Sheet ☒

44. Description of Environment and Outbuildings Downtown Commercial  45. Sources of Information	See Continuation Sheet <input type="checkbox"/>	46. Prepared By Steven and Mary Aue Mitchell.
	See Continuation Sheet <input checked="" type="checkbox"/>	Organization for the City of Moberly
		48. Date November 5, 2006
		49. Revision Date(s)

## Architectural/Historic Inventory Form

Continuation Sheet

*Moberly, Randolph County, Architectural/Historic Survey*

December 2006

Inventory Form No. 2

43. Constructed circa 1880, this building housed Thomas & Son from 1880 to at least 1947. Thomas was Fabricious B. Thomas, who, in 1884, worked as the foreman in a wood shop; the son was Henry L. Thomas (who eventually brought his son, Clare, into the business). Originally dealers in harness and implements, tires and dog supplies were added to their stock later, and by 1940 the store was listed as dealing in paints and wallpapers. Thomas & Son was in business sixty-seven years. By 1948, the business was owned by George Butts. Between 1951 and 1956, it became the Sportsmans Lounge.

45. Moberly City Directories, 1884—1960.









1. No. 3	4. Present Name(s) Monitor Index Building
2. County Randolph	
3. Location of Negatives Missouri SHPO	5. Other Name(s)

<p>6. Specific Location  Township                      Range  Section  If City or Town, Street Address  218 N. Williams</p> <p>7. City or Town  If Rural, Township and Vicinity  Moberly</p> <p>8. Site Plan with North Arrow  See Continuation Sheet <input type="checkbox"/></p> <p>9. UTM Coordinate(s)</p> <p>10. Site <input type="checkbox"/>                      Structure <input type="checkbox"/>  Building <input checked="" type="checkbox"/>                      Object <input type="checkbox"/></p> <p>11. On National Register? Yes <input type="checkbox"/>  No <input checked="" type="checkbox"/></p> <p>12. Is It Eligible? Yes <input type="checkbox"/>  No <input type="checkbox"/></p> <p>13. Part of Established Historic District  Yes <input type="checkbox"/> No <input checked="" type="checkbox"/></p> <p>14. District Potential Yes <input checked="" type="checkbox"/> No <input type="checkbox"/></p> <p>15. Name of Established District, if applicable</p>	<p>16. Thematic Category</p> <p>17. Date(s) or Period of Significance  circa 1910</p> <p>18. Style or Design  two-part commercial block</p> <p>19. Architect or Engineer</p> <p>20. Contractor or Builder</p> <p>21. Original Use, if apparent  commercial</p> <p>22. Present Use  commercial</p> <p>23. Owership Public <input type="checkbox"/> Private <input checked="" type="checkbox"/></p> <p>24. Owner's Name and Address, if known</p> <p>25. Open to Public Yes <input type="checkbox"/> No <input checked="" type="checkbox"/></p> <p>26. Local Contact Person or Organization  Gary Edwards  City Manager  City of Moberly</p> <p>27. Other Surveys in which included</p>	<p>28. Number of Stories  1 1/2</p> <p>29. Basement Yes <input checked="" type="checkbox"/> No <input type="checkbox"/></p> <p>30. Foundation Material  concrete</p> <p>31. Wall Construction  brick</p> <p>32. Roof Type and Material  mansard, wood shingles</p> <p>33. Number of Bays  Front 5 Side</p> <p>34. Wall Treatment  painted brick</p> <p>35. Plan Shape  rectangular</p> <p>36. Changes (explain in #42)  Addition <input type="checkbox"/>  Altered <input checked="" type="checkbox"/>  Moved <input type="checkbox"/></p> <p>37. Condition Interior  Exterior good</p> <p>38. Preservation underway?  Yes <input type="checkbox"/> No <input checked="" type="checkbox"/>  Window replacements?  Yes <input type="checkbox"/> No <input type="checkbox"/></p> <p>39. Endangered? Yes <input type="checkbox"/> No <input checked="" type="checkbox"/>  By What?</p> <p>40. Visible from Public Road?  Yes <input checked="" type="checkbox"/> No <input type="checkbox"/></p> <p>41. Distance from and frontage on road  10 feet</p>
--	---	--

42. Further Description of Important Features	
The facade has been altered with classical columns and a mansard roof. The central entry has a column on each side with a pair of windows on each side and an additional column at each corner of the facade. The windows have white brackets, and three gabled dormers extend out of the faux mansard roof.	See Continuation Sheet <input type="checkbox"/>
43. History and Significance	See Continuation Sheet <input checked="" type="checkbox"/>

44. Description of Environment and Outbuildings downtown commercial	See Continuation Sheet <input type="checkbox"/>	46. Prepared By Steven and Mary Aue Mitchell.
45. Sources of Information	See Continuation Sheet <input type="checkbox"/>	Organization for the City of Moberly
		48. Date November 5, 2006
		49. Revision Date(s)

## Architectural/Historic Inventory Form

Continuation Sheet

*Moberly, Randolph County, Architectural/Historic Survey*

December 2006

Inventory Form No. 3

43. From 1911 to 1917, this building housed the offices of Willard P. Cave, a lawyer, and Emil F. Gutekunst, a lawyer and notary.





1. No. 4	4. Present Name(s) O'Loughlin Law Firm/Center for Estate Planning
2. County Randolph	
3. Location of Negatives Missouri SHPO	5. Other Name(s) Moberly Steam Laundry Building

<p>6. Specific Location  Township                      Range  Section  If City or Town, Street Address  222-224 N. Williams</p> <p>7. City or Town  If Rural, Township and Vicinity  Moberly</p> <p>8. Site Plan with North Arrow  See Continuation Sheet <input type="checkbox"/></p> <p>9. UTM Coordinate(s)</p> <p>10. Site <input type="checkbox"/>                      Structure <input type="checkbox"/>  Building <input checked="" type="checkbox"/>                      Object <input type="checkbox"/></p> <p>11. On National Register? Yes <input type="checkbox"/>  No <input checked="" type="checkbox"/></p> <p>12. Is It Eligible? Yes <input type="checkbox"/>  No <input type="checkbox"/></p> <p>13. Part of Established Historic District  Yes <input type="checkbox"/> No <input checked="" type="checkbox"/></p> <p>14. District Potential Yes <input checked="" type="checkbox"/> No <input type="checkbox"/></p> <p>15. Name of Established District, if applicable</p>	<p>16. Thematic Category</p> <p>17. Date(s) or Period of Significance  circa 1890</p> <p>18. Style or Design  two-part commercial block</p> <p>19. Architect or Engineer</p> <p>20. Contractor or Builder</p> <p>21. Original Use, if apparent  commercial</p> <p>22. Present Use  commercial</p> <p>23. Owership Public <input checked="" type="checkbox"/> Private <input type="checkbox"/></p> <p>24. Owner's Name and Address, if known</p> <p>25. Open to Public Yes <input type="checkbox"/> No <input checked="" type="checkbox"/></p> <p>26. Local Contact Person or Organization  Gary Edwards  City Manager  City of Moberly</p> <p>27. Other Surveys in which included</p>	<p>28. Number of Stories  2</p> <p>29. Basement Yes <input checked="" type="checkbox"/> No <input type="checkbox"/></p> <p>30. Foundation Material  concrete</p> <p>31. Wall Construction  brick</p> <p>32. Roof Type and Material  flat, asphalt</p> <p>33. Number of Bays  Front 2 Side 4</p> <p>34. Wall Treatment  brick</p> <p>35. Plan Shape  rectangular</p> <p>36. Changes (explain in #42)  Addition <input type="checkbox"/>  Altered <input checked="" type="checkbox"/>  Moved <input type="checkbox"/></p> <p>37. Condition Interior  Exterior good</p> <p>38. Preservation underway?  Yes <input type="checkbox"/> No <input checked="" type="checkbox"/>  Window replacements?  Yes <input checked="" type="checkbox"/> No <input type="checkbox"/></p> <p>39. Endangered? Yes <input type="checkbox"/> No <input checked="" type="checkbox"/>  By What?</p> <p>40. Visible from Public Road?  Yes <input checked="" type="checkbox"/> No <input type="checkbox"/></p> <p>41. Distance from and frontage on road  10 feet</p>
--	---	--

The facade has two entries each with a glass transom above, a window on each side, and non-original, pedimented cornice above. The second story has three windows each with shutters on each side. The roofline features a cornice. All windows are replacements. A door on the north elevation has also been altered with inappropriate columns and pediment.

### 43. History and Significance

#### 44. Description of Environment and Outbuildings downtown commercial

## 45. Sources of Information

46. Prepared By  
Steven and Mary Aue Mitchell.

Organization  
for the City of Moberly

48. Date November 5, 2006

49. Revision Date(s)



## Architectural/Historic Inventory Form

Continuation Sheet

*Moberly, Randolph County, Architectural/Historic Survey*

December 2006

Inventory Form No. 4

43. In 1890, a steam laundry was established at this location by R.J. Gee and John Nebergall. The business was originally operated under the name R.J. Gee and Company, later the Moberly Steam Laundry.

1911: 222—Fowler & Reynold, new and second-hand furniture, loans, etc.

222 ½--Fred Alexander; H.M. Pulliam; O. Buts

224—R.J. Gee & Company, proprietors of the Moberly Steam Laundry

1913: 222—Fowler & Reynold

224—Moberly Steam Laundry

1915: same as 1913

1917: 222-224—Moberly Steam Laundry

1919: 222-224—Moberly Steam Laundry & Dry Cleaning Company



