

SITE FILE COPY

Form 10-300
(Dec. 1968)UNITED STATES DEPARTMENT OF THE INTERIOR
NATIONAL PARK SERVICE

NATIONAL REGISTER OF HISTORIC PLACES INVENTORY - NOMINATION FORM

(Type all entries - complete applicable sections)

STATE: Missouri	
COUNTY: Cole	
FOR NPS USE ONLY	
ENTRY NUMBER	DATE

1. NAME	
COMMON: Missouri State Capitol Building and Grounds	
AND/OR HISTORIC: 	

2. LOCATION			
STREET AND NUMBER: High Street between Broadway and Jefferson streets			
CITY OR TOWN: Jefferson City			
STATE Missouri	CODE 65101	COUNTY: Cole	CODE 051

3. CLASSIFICATION							
CATEGORY (Check One)		OWNERSHIP		STATUS		ACCESSIBLE TO THE PUBLIC	
District <input type="checkbox"/>	Building <input checked="" type="checkbox"/>	Public <input checked="" type="checkbox"/>	Public Acquisition:	Occupied <input checked="" type="checkbox"/>	Yes:		
Site <input type="checkbox"/>	Structure <input type="checkbox"/>	Private <input type="checkbox"/>	In Process <input type="checkbox"/>	Unoccupied <input type="checkbox"/>	Restricted <input checked="" type="checkbox"/>		
Object <input type="checkbox"/>		Both <input type="checkbox"/>	Being Considered <input type="checkbox"/>	Preservation work in progress <input checked="" type="checkbox"/>	Unrestricted <input type="checkbox"/>		
					No: <input type="checkbox"/>		
PRESENT USE (Check One or More as Appropriate)							
Agricultural <input type="checkbox"/>	Government <input checked="" type="checkbox"/>	Park <input checked="" type="checkbox"/>	Transportation <input type="checkbox"/>	Comments <input type="checkbox"/>			
Commercial <input type="checkbox"/>	Industrial <input type="checkbox"/>	Private Residence <input type="checkbox"/>	Other (Specify) <input type="checkbox"/>				
Educational <input type="checkbox"/>	Military <input type="checkbox"/>	Religious <input type="checkbox"/>					
Entertainment <input type="checkbox"/>	Museum <input checked="" type="checkbox"/>	Scientific <input type="checkbox"/>					

4. OWNER OF PROPERTY			
OWNERS NAME: State of Missouri, Board of Public Buildings			
STREET AND NUMBER: Missouri State Capitol Building			
CITY OR TOWN: Jefferson City	STATE: Missouri	CODE 65101	CODE 24

5. LOCATION OF LEGAL DESCRIPTION			
COURTHOUSE, REGISTRY OF DEEDS, ETC: Office of Recorder of Deeds, Cole County Courthouse			
STREET AND NUMBER: 			
CITY OR TOWN: Jefferson City	STATE: Missouri	CODE 65101	CODE 24
APPROXIMATE ACREAGE OF NOMINATED PROPERTY: 15.3			

6. REPRESENTATION IN EXISTING SURVEYS			
TITLE OF SURVEY: Missouri Historic Sites Catalogue			
DATE OF SURVEY: 1963 Federal <input type="checkbox"/> State <input checked="" type="checkbox"/> County <input type="checkbox"/> Local <input type="checkbox"/>			
DEPOSITORY FOR SURVEY RECORDS: State Historical Society of Missouri			
STREET AND NUMBER: Corner, Hitt and Lowry streets			
CITY OR TOWN: Columbia	STATE: Missouri	CODE 65201	CODE 24

SEE INSTRUCTIONS

STATE: Missouri

COUNTY: Cole

ENTRY NUMBER: DATE:

NATIONAL REGISTER OF HISTORIC PLACES
INVENTORY - NOMINATION FORM

(Continuation Sheet)

STATE	
Missouri	
COUNTY	
Cole	
FOR NPS USE ONLY	
ENTRY NUMBER	DATE

(Number all entries)

6.

MISSOURI STATE CAPITOL BUILDING

Missouri's Contribution to American Architecture (state)

1928

John Albury Bryan

St. Louis Architectural Club, Publisher

St. Louis, Missouri

Code: 24

Missouri State Historical Survey

(state)

1968

Missouri State Park Board

P. O. Box 176

1204 Jefferson Building

Jefferson City, Missouri 65101

Code: 24

7. DESCRIPTION

CONDITION	(Check One)					
	Excellent <input checked="" type="checkbox"/>	Good <input type="checkbox"/>	Fair <input type="checkbox"/>	Deteriorated <input type="checkbox"/>	Ruins <input type="checkbox"/>	Unexposed <input type="checkbox"/>
INTEGRITY	(Check One)			(Check One)		
	Altered <input checked="" type="checkbox"/> Unaltered <input type="checkbox"/>			Moved <input type="checkbox"/> Original Site <input checked="" type="checkbox"/>		

DESCRIBE THE PRESENT AND ORIGINAL (if known) PHYSICAL APPEARANCE

Missouri State Capitol Building is a pure but late example of Classic Revival architecture. Plan is symmetrical, two wings for legislative houses flanking large central rotunda. Building has four stories and basement, covers approximately three acres, and has nearly 500,000 square feet of floor space.

Carthage, Missouri limestone marble used for exterior walls, corridor floors, rotundas and stairways. Exterior ornament includes pedimental and frieze sculpture, executed in an ornate, formal and well proportioned style.

Interior of rotunda richly painted. Subject matter of mural work includes a social history of Missouri by Missouri artist Thomas Hart Benton.

Basement converted to parking lot. Original cement balustrade surrounding ground floor on exterior and access stairways has deteriorated and is currently being replaced with stone.

General form and detail of building presently very close to original. Building is well maintained as official seat of state government.

The Capitol Building and grounds are situated on top of a bluff fronting on the Missouri River in central Jefferson City. Symmetrical terraces descending from the Capitol Building on its river side. Area surrounding the building is formally landscaped and includes driveways and esplanade encircling the building; trees, flowers and shrubbery arrangements, ornate iron lamp posts and monumental sculpture.

SEE INSTRUCTIONS

SEE INSTRUCTIONS

8. SIGNIFICANCE

PERIOD (Check One or More as Appropriate)

Pre-Columbian ☐

16th Century ☐

18th Century ☐

20th Century ☒

15th Century ☐

17th Century ☐

19th Century ☐

SPECIFIC DATE(S) (If Applicable and Known) 1917 to Present

AREAS OF SIGNIFICANCE (Check One or More as Appropriate)

Aboriginal ☐

Education ☐

Political ☒

Urban Planning ☐

Prehistoric ☐

Engineering ☐

Religion/Phi-

Other (Specify) ☒

Historic ☐

Industry ☐

losophy ☐

Architecture

Agriculture ☐

Invention ☐

Science ☐

Art ☒

Landscape ☐

Sculpture ☐

Commerce ☐

Architecture ☐

Social/Human-

Communications ☐

Literature ☐

itarian ☐

Conservation ☐

Military ☐

Theater ☐

Music ☐

Transportation ☐

STATEMENT OF SIGNIFICANCE (Include Personages, Dates, Events, Etc.)

This building is primarily significant because of its original and continued use as the official State Capitol. It is an overt, architectural expression of Missouri's statehood, housing the nucleus of governmental function in Missouri. The building is prominently situated on a bluff overlooking the Missouri River and dominates the Jefferson City skyline.

The Capitol was completed in 1917 and dedicated October 6, 1924. Tracy and Swartwout, New York architectural firm, designed the building.

9. MAJOR BIBLIOGRAPHICAL REFERENCES

I. BOOKS

- A. Official Manual, State of Missouri, 1967-68, James C. Kirkpatrick, Secretary of State, State Capitol, Jefferson City, Mo.
- B. Parker, Lester Shepard. The State Capitol of Missouri. Jefferson City, Missouri: The Hugh Stephens Company, 1919. Official Illustrated and Descriptive Guidebook.
- C. Pickard, John. Report of the Capitol Decoration Commission, 1917-1928. Jefferson City, Missouri: Hugh Stephens Press, 1928. Detailed description with photographs.

10. GEOGRAPHICAL DATA

LATITUDE AND LONGITUDE COORDINATES DEFINING A RECTANGLE LOCATING THE PROPERTY			O R	LATITUDE AND LONGITUDE COORDINATES DEFINING THE CENTER POINT OF A PROPERTY OF LESS THAN ONE ACRE		
CORNER	LATITUDE	LONGITUDE		LATITUDE	LONGITUDE	
	Degrees Minutes Seconds	Degrees Minutes Seconds		Degrees Minutes Seconds	Degrees	Minutes Seconds
N NW	38° 34' 50"	92° 10' 22"				
E NE	38° 34' 46"	92° 10' 16"				
S SE	38° 34' 39"	92° 10' 24"				
W SW	38° 34' 43"	92° 10' 30"				

LIST ALL STATES AND COUNTIES FOR PROPERTIES OVERLAPPING STATE OR COUNTY BOUNDARIES

STATE:	CODE	COUNTY	CODE
STATE:	CODE	COUNTY:	CODE
STATE:	CODE	COUNTY:	CODE
STATE:	CODE	COUNTY:	CODE

11. FORM PREPARED BY

NAME AND TITLE: **M. Patricia Holmes, Research Architectural Historian**

ORGANIZATION **Missouri State Park Board** DATE **April 24, 1969**

State Historical Survey and Planning Office

STREET AND NUMBER: **P. O. Box 176**

1204 Jefferson Building

CITY OR TOWN: **Jefferson City** STATE **Missouri 65101** CODE **24**

12. STATE LIAISON OFFICER CERTIFICATION

NATIONAL REGISTER VERIFICATION

As the designated State Liaison Officer for the National Historic Preservation Act of 1966 (Public Law 89-665), I hereby nominate this property for inclusion in the National Register and certify that it has been evaluated according to the criteria and procedures set forth by the National Park Service. The recommended level of significance of this nomination is:

National ☐ State ☒ Local ☐

Name **Joseph Jaeger, Jr.**

Title **Director, Missouri State Park Board, and Missouri State Liaison Officer**

Date

I hereby certify that this property is included in the National Register.

Chief, Office of Archeology and Historic Preservation

Date

ATTEST:

Keeper of The National Register

Date

SEE INSTRUCTIONS

NATIONAL REGISTER OF HISTORIC PLACES
INVENTORY - NOMINATION FORM

(Continuation Sheet)

STATE Missouri	
COUNTY Cole	
FOR NPS USE ONLY	
ENTRY NUMBER	DATE

(Number all entries)

9. (Continuation Sheet #1)

MISSOURI STATE CAPITOL BUILDING

- D. _____. The State Capitol of Missouri, A Description of its Construction and Decorations. Jefferson City, Missouri: Hugh Stephens Press, 1928. Detailed description by the President of the Capitol Decoration Commission. Includes photographs.
- E. Pool, James Kelly. Missouri's New Capitol Building. Compliments of James Kelly Pool, Secretary, Capitol Commission, March, 1915. Photographs of construction and sketches.
- F. Stone, C. L. The Artistry of Missouri's State Capitol. St. Louis, Missouri: Missouri Pacific Railroad Company, n.d. Photographs of some mural paintings and sculpture with notes.
- G. Report of the State Capitol Commission Board. Jefferson City, Missouri: Hugh Stephens Printing Company. Includes photographs, floor plans, cross sections, legal and architectural descriptions, etc. for the years 1912-1918.

II. NEWSPAPERS AND PERIODICALS

- A. Columbia Missourian, Feb. 6, 1926, p. 6, col. 4. Account of Missouri's capitols.

March 24, 1926, p. 1, col. 5. Account of authorization of building of Missouri Capitol in 1911.

March 30, 1926, p. 8, col. 2. Visitors are required by new rule to register.

Dec. 29, 1926, p. 6, col. 1. History and description of State Capitol Building.

March 14, 1927, p. 4, col. 2. Editorial on the development of the Capitol Building.

March 29, 1927, p. 1, col. 5. Statue of Thomas Jefferson placed at front steps.

Aug. 22, 1927, p. 2, col. 1. New walks being built on State Capitol grounds.

Jan. 13, 1928, p. 3, col. 6. Notes that 112,000 tourists visited State Capitol in Jefferson City. Expenditure in Jefferson City.

NATIONAL REGISTER OF HISTORIC PLACES
INVENTORY - NOMINATION FORM

(Continuation Sheet)

STATE	
Missouri	
COUNTY	
Cole	
FOR NPS USE ONLY	
ENTRY NUMBER	DATE

(Number all entries)

9. (Continuation Sheet #2)

MISSOURI STATE CAPITOL BUILDING

B. Decorations in the Missouri State Capitol, Jefferson City.
American Magazine of Art, July, 1921. Photographs with notes.

C. Jefferson City Daily Tribune, May 8, 1909, p. 1, col. 6.
Legislature passes bill proposing a new \$5,000,000 building.

D. Jefferson City Democrat Tribune, Feb. 7, 1911, p. 1, col. 1.
Open column letter of member of Legislature concerning building of a new Capitol.

March 11, 1911, p. 1, col. 1. House of Representatives passes bill providing for the erection of a \$3,000,000 Capitol.

July 19, 1911, p. 1, col. 5. Comment on \$3,500,000 bond for new Capitol.

Aug. 4, 1911, p. 4, col. 2. Poem written when it was decided to build a new Capitol on old site.

Oct. 27, 1911, p. 1, col. 4. State secures most of the land needed for additional Capitol grounds.

Feb. 13, 1912, p. 1, col. 5. Commissioners tour country to inspect state capitols, prior to building new Missouri Capitol.

April 18, 1912, p. 1, col. 4. Invite all architects to bid on erection of new State Capitol.

Dec. 21, 1912, p. 1, col. 1. Description of proposed new building.

May 6, 1913, p. 1, col. 1. Account of formal ceremonies held at breaking of ground for new State Capitol.

Nov. 21, 1913, p. 1, col. 3. Capitol Commissioners vote to terrace the riverfront of Capitol Park.

NATIONAL REGISTER OF HISTORIC PLACES
INVENTORY - NOMINATION FORM

(Continuation Sheet)

STATE	
Missouri	
COUNTY	
Cole	
FOR NPS USE ONLY	
ENTRY NUMBER	DATE

(Number all entries)

9. (Continuation Sheet #3)

MISSOURI STATE CAPITOL BUILDING

Feb. 24, 1914, p. 1, col. 3. Account of difficulty of Capitol Commissioners in securing stone for new Capitol, due to their differing with K. F. Gill, contractor.

March 14, 1914, p. 1, col. 3. Laborers to resume work after gaining higher wages as result of strike.

April 29, 1914, p. 1, col. 1. Demand contractor, K. F. Gill, to commence on stone work.

June 30, 1914, p. 1, col. 3. Controversy between the Capitol Commissioner and contractor K. F. Gill settled.

Aug. 11, 1914, p. 1, col. 1. Steelwork completed on structure; account of ceremonies at flag raising.

Sept. 5, 1914, p. 1, col. 2. Plan to purchase ground to enlarge Capitol grounds.

Nov. 7, 1914, p. 1, col. 5. Brick work started on building.

June 24, 1915, p. 1, cols. 1 and 3. New State Capitol cornerstone-laying ceremonies. Historical sketch of Missouri's State Capitol.

Jan. 25, 1916, p. 1, col. 5. Account of smoke from railroad engines blacking the new Capitol. Efforts made to stop smoke.

July 7, 1916, p. 2, col. 1. Account of Gill Construction Company opening quarry to furnish stone for new Capitol because of high prices asked by Carthage quarries.

July 17, 1917, p. 1, col. 5. Description of \$10,000 door to be hung in the new Capitol. World's largest two-piece door since days of ancient Romans.

Aug. 23, 1917, p. 1, col. 2. Capitol Commissioners refuse to accept the new capitol from the John Gill

NATIONAL REGISTER OF HISTORIC PLACES
INVENTORY - NOMINATION FORM

(Continuation Sheet)

STATE	
Missouri	
COUNTY	
Cole	
FOR NPS USE ONLY	
ENTRY NUMBER	DATE

(Number all entries)

9. (Continuation Sheet #4)

MISSOURI STATE CAPITOL BUILDING

Construction Company.

April 9, 1919, p. 1, col. 3. House of Representatives appropriates \$25,000 for improving the State Capitol Park.

June 6, 1919, p. 1, col. 6. Tracy and Swarthout, architects of new Capitol, sue State Auditor to make him pay the \$500 for designing of the rostrums.

Oct. 16, 1919, p. 1, col. 6. Account of Evard Tracy, architect of new State Capitol, getting lost in it.

Oct. 21, 1920, p. 1, col. 3. Historical sketch of flags placed in Hall in new State Capitol.

Oct. 6, 1924, p. 1, col. 1. Account of dedication ceremonies.

Oct. 6, 1924, p. 2, col. 31. Historical sketch of Missouri's Capitols.

E. Jefferson City Tribune, July 8, 1926, p. 2, col. 6. Description of costly statuary being placed in Capitol.

F. "New Missouri Capitol, Jefferson City, Missouri," souvenir calendar. Jefferson City, Missouri: The Hugh Stephens Company, 1919.

G. Official Souvenir Program, Missouri State Capitol Dedication, Jefferson City, Missouri, October 6, 1924.

H. University Missourian, April 18, 1910, p. 2, col. 3. New building advocated by country newspapers.

Sept. 17, 1916, p. 3, col. 2. Statue of Ceres to be placed atop Missouri's new Capitol.

Jan. 22, 1917, p. 3, col. 1. Elliot W. Major signs his message to the 49th General Assembly, this being first official act in the new Capitol and his last official act as governor.

NATIONAL REGISTER OF HISTORIC PLACES
INVENTORY - NOMINATION FORM

(Continuation Sheet)

STATE Missouri	
COUNTY Cole	
FOR NPS USE ONLY	
ENTRY NUMBER	DATE

(Number all entries)

9. (Continuation Sheet #5)

MISSOURI STATE CAPITOL BUILDING

June 28, 1917. State Capitol Commission sets limit for Capitol furnishings at \$200,000.

Feb. 10, 1919, p. 4, col. 3. Data concerning cost, etc. of new State Capitol.

May 9, 1921, p. 1, col. 6. Painting on third floor of Academic Hall moved to Capitol Building.

Sept. 13, 1924, p. 1, col. 5. Plans for Capitol dedication.

Sept. 20, 1924, p. 1, col. 3. Plans for Capitol dedication.

Sept. 22, 1924, p. 1, col. 4. Plans for Capitol dedication.

Oct. 6, 1924, p. 5, col. 4. Sketches of the eleven capitol buildings which have been occupied by the state since its founding.

Note: All sources listed in this bibliography can be found at the State Historical Society of Missouri, Columbia, Missouri.

Form 10-301
(Dec. 1968)

UNITED STATES DEPARTMENT OF THE INTERIOR
NATIONAL PARK SERVICE

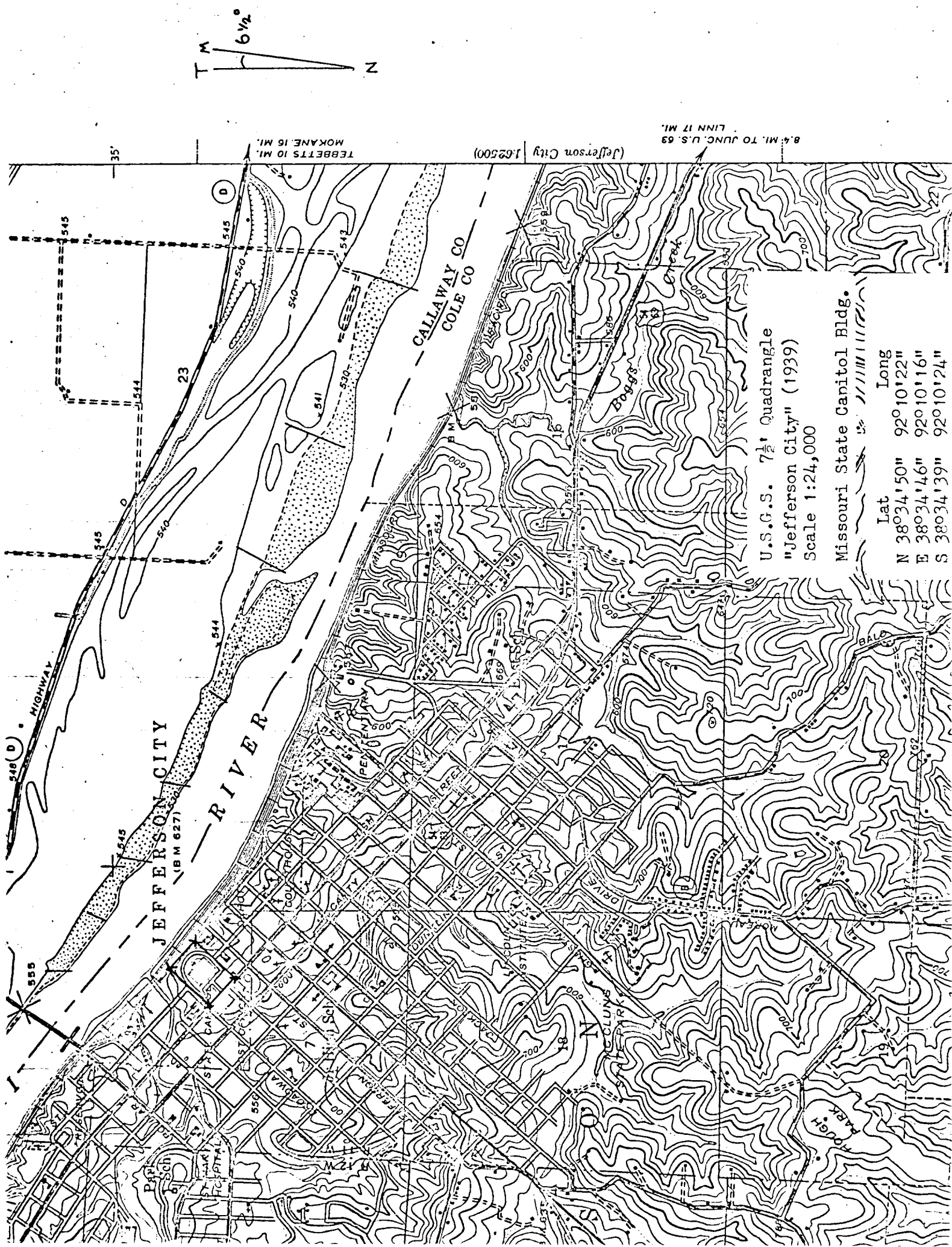
NATIONAL REGISTER OF HISTORIC PLACES
PROPERTY MAP FORM

(Type all entries - attach to or enclose with map)

STATE Missouri	
COUNTY Cole	
FOR NPS USE ONLY	
ENTRY NUMBER	DATE

SEE INSTRUCTIONS

1. NAME			
COMMON: Missouri State Capitol Building			
AND/OR HISTORIC:			
2. LOCATION			
STREET AND NUMBER:			
High Street between Broadway and Jefferson Streets			
CITY OR TOWN:			
Jefferson City			
STATE:	CODE	COUNTY:	CODE
Missouri 65101	24	Cole	051
3. MAP REFERENCE			
SOURCE:			
U.S.G.S. 7.5' Quadrangle Jefferson City			
SCALE: 1:24,000			
DATE: 1939			
4. REQUIREMENTS			
TO BE INCLUDED ON ALL MAPS			
1. Property boundaries where required.			
2. North arrow.			
3. Latitude and longitude reference.			



U.S.G.S. 7 1/2' Quadrangle
 "Jefferson City" (1939)
 Scale 1:24,000

Missouri State Capitol Bldg.

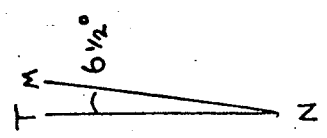
Lat	Long
N 38°34'50"	92°10'22"
E 38°34'46"	92°10'16"
S 38°34'39"	92°10'24"

8.4 MI. TO JUNC. U.S. 63
 LINN 17 MI.

(Jefferson City 1:62,500)

TEBBETTS 10 MI.
 MOKANE 16 MI.

35'



Form 10-301
(Dec. 1968)

UNITED STATES DEPARTMENT OF THE INTERIOR
NATIONAL PARK SERVICE

NATIONAL REGISTER OF HISTORIC PLACES

PROPERTY MAP FORM

(Type all entries - attach to or enclose with map)

1. NAME		STATE Missouri	
COMMON: Missouri State Capitol Building		COUNTY Cole	
AND/OR HISTORIC:		FOR NPS USE ONLY	
2. LOCATION		ENTR / NUMBER	
STREET AND NUMBER: High Street between Broadway and Jefferson streets		DATE	
CITY OR TOWN: Jefferson City			
STATE: Missouri 65101	CODE 24	COUNTY: Cole	CODE 051
3. MAP REFERENCE			
SOURCE: State Highway Department Map, Jefferson City, Missouri			
SCALE: not to scale			
DATE: n.d.			
4. REQUIREMENTS			
TO BE INCLUDED ON ALL MAPS			
1. Property boundaries where required.			
2. North arrow.			
3. Latitude and longitude reference.			

SEE INSTRUCTIONS

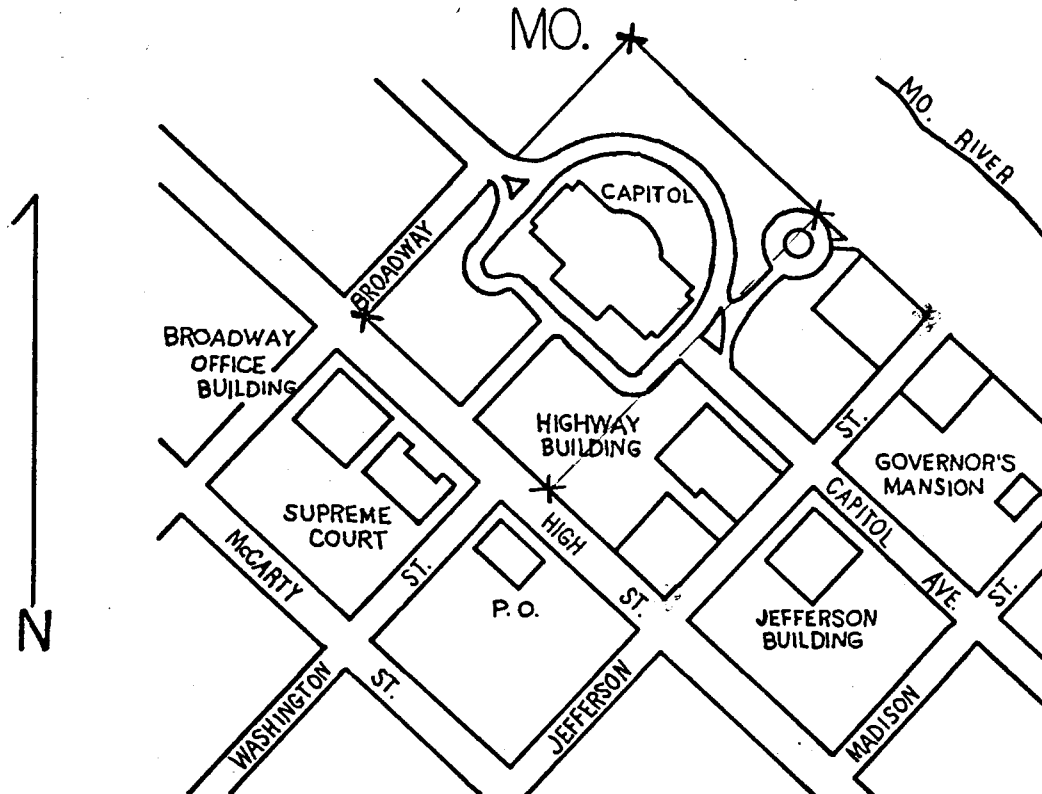
NATIONAL REGISTER OF HISTORIC PLACES
INVENTORY - NOMINATION FORM

(Continuation Sheet)

STATE Missouri	
COUNTY Cole	
FOR NPS USE ONLY	
ENTRY NUMBER	DATE

(Number all entries)

STATE CAPITOL GROUP
JEFFERSON CITY,
MO.



Map excerpted from
STATE HIGHWAY DEPT. MAP
JEFFERSON CITY, MO., n.d.

SCALE NOT KNOWN

MSHS, 4-24-69
Martha Godfrey

MISSOURI STATE CAPITOL BUILDING AND GROUNDS

#32

COUNTY: Cole

LOCATION: High St. between Broadway and Jefferson sts.
Jefferson City, Mo. 65101

OWNER: State of Missouri, Board of Public Bldgs.
ADDRESS: Missouri State Capitol Bldg., Jefferson City,
Missouri 65101

DATE APPROVED BY A.C.: 10-26-68

DATE SENT TO JEFF. CITY: 05-06-69

DATE SENT TO D.C.: 05-07-69

DATE OF REC. IN D.C.: 05-09-69

DATE PLACED ON NATIONAL REGISTER: 06-23-69

DATE AWARDED CERTIFICATE
(AND PRESENTOR):

DATE FILE REVIEWED:

This building is primarily significant because of its original and continued use as the official state capitol. It is an overt, architectural expression of Missouri's statehood, housing the nucleus of governmental functions in Missouri. The building is prominently situated on a bluff overlooking the Missouri River and dominates the Jefferson City skyline.

This print belongs in the

file copy.

SEE INSTRUCTIONS

UNITED STATES DEPARTMENT OF THE INTERIOR NATIONAL PARK SERVICE		STATE Missouri
NATIONAL REGISTER OF HISTORIC PLACES PROPERTY PHOTOGRAPH FORM		COUNTY Cole
(Type all entries - attach to or enclose with photograph)		FOR NPS USE ONLY
		ENTRY NUMBER DATE
1. NAME		
COMMON: Missouri State Capitol Building		
AND/OR HISTORIC:		
2. LOCATION		
STREET AND NUMBER: High Street between Broadway and Jefferson streets		
CITY OR TOWN: Jefferson City		
STATE: Missouri 65101	CODE 24	COUNTY: Cole
3. PHOTO REFERENCE		
PHOTO CREDIT: Ralph Walker, Missouri Tourism Commission		
DATE OF PHOTO: 1968		
NEGATIVE FILED AT: Missouri Tourism Commission, 308 East High Jefferson City, Missouri 65101		
4. IDENTIFICATION		
DESCRIBE VIEW, DIRECTION, ETC. Looking north. View of southwest side of building. Note balustrade, pedimental and frieze sculpture.		



UNITED STATES DEPARTMENT OF THE INTERIOR
NATIONAL PARK SERVICE

NATIONAL REGISTER OF HISTORIC PLACES

PROPERTY PHOTOGRAPH FORM

(Type all entries - attach to or enclose with photograph)

STATE Missouri	
COUNTY Cole	
FOR NPS USE ONLY	
ENTRY NUMBER	DATE

SEE INSTRUCTIONS

1. NAME			
COMMON: Missouri State Capitol Building			
AND/OR HISTORIC:			
2. LOCATION			
STREET AND NUMBER: High Street between Broadway and Jefferson streets			
CITY OR TOWN: Jefferson City			
STATE: Missouri 65101	CODE 24	COUNTY: Cole	CODE 051
3. PHOTO REFERENCE			
PHOTO CREDIT: M.P. Holmes, State Historical Survey, Missouri State Park Board			
DATE OF PHOTO: 19 August 1968			
NEGATIVE FILED AT: Missouri State Park Board, P.O. Box 176 1204 Jefferson Building, Jefferson City, Missouri 65101			
4. IDENTIFICATION			
DESCRIBE VIEW, DIRECTION, ETC. Looking southeast. View of light standard on west porch of Capitol.			

West porch

19 Aug 68

Jefferson City



SEE INSTRUCTIONS

UNITED STATES DEPARTMENT OF THE INTERIOR
NATIONAL PARK SERVICE

NATIONAL REGISTER OF HISTORIC PLACES

PROPERTY PHOTOGRAPH FORM

(Type all entries - attach to or enclose with photograph)

STATE	
Missouri	
COUNTY	
Cole	
FOR NPS USE ONLY	
ENTRY NUMBER	DATE

1. NAME

COMMON: Missouri State Capitol Building

AND/OR HISTORIC:

2. LOCATION

STREET AND NUMBER:

High Street between Broadway and Jefferson streets

CITY OR TOWN:

Jefferson City

STATE:

Missouri

CODE

24

COUNTY:

Cole

CODE

051

3. PHOTO REFERENCE

PHOTO CREDIT: M.P. Holmes, State Historical Survey, Missouri State Park Board

DATE OF PHOTO: 19 August 1968

NEGATIVE FILED AT: Missouri State Park Board, P.O. Box 176

1204 Jefferson Building, Jefferson City, Missouri 65101

4. IDENTIFICATION

DESCRIBE VIEW, DIRECTION, ETC.

Looking northwest. View includes Corinthian columns and ceiling of colonnade on southwest side of Capitol. Note Missouri State Seal on ceiling.

Mo. State
Jefferson
COLE CO
ceiling
W. P.
M. P. Ho



UNITED STATES DEPARTMENT OF THE INTERIOR
NATIONAL PARK SERVICE

NATIONAL REGISTER OF HISTORIC PLACES

PROPERTY PHOTOGRAPH FORM

(Type all entries - attach to or enclose with photograph)

STATE Missouri	
COUNTY Cole	
FOR NPS USE ONLY	
ENTRY NUMBER	DATE

SEE INSTRUCTIONS

1. NAME			
COMMON: Missouri State Capitol Building			
AND/OR HISTORIC: 			
2. LOCATION			
STREET AND NUMBER: High Street between Broadway and Jefferson streets			
CITY OR TOWN: Jefferson City			
STATE: Missouri	CODE: 24	COUNTY: Cole	CODE: 051
3. PHOTO REFERENCE			
PHOTO CREDIT: M.P. Holmes, State Historical Survey, Missouri State Park Board			
DATE OF PHOTO: 19 August 1968			
NEGATIVE FILED AT: Missouri State Park Board, P.O. Box 176			
1204 Jefferson Building, Jefferson City, Missouri 65101			
4. IDENTIFICATION			
DESCRIBE VIEW, DIRECTION, ETC. Looking northeast. Bronze entry doors, thirteen by eighteen feet, on southwest facade of building.			

Jefferson City



EXTRA
PHOTOS



